



EXPLANATION.



One Section divided into 40 Acre Tracts.

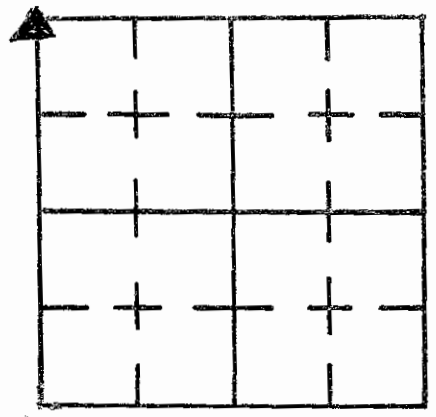
FIELD NOTES---EXPLANATION OF.



SECTION CORNER RECORD

HELBY COUNTY, INDIANA

1A
(1 of 1)



Sec. 6 T. 12 R. 6

DATE 4/19/84

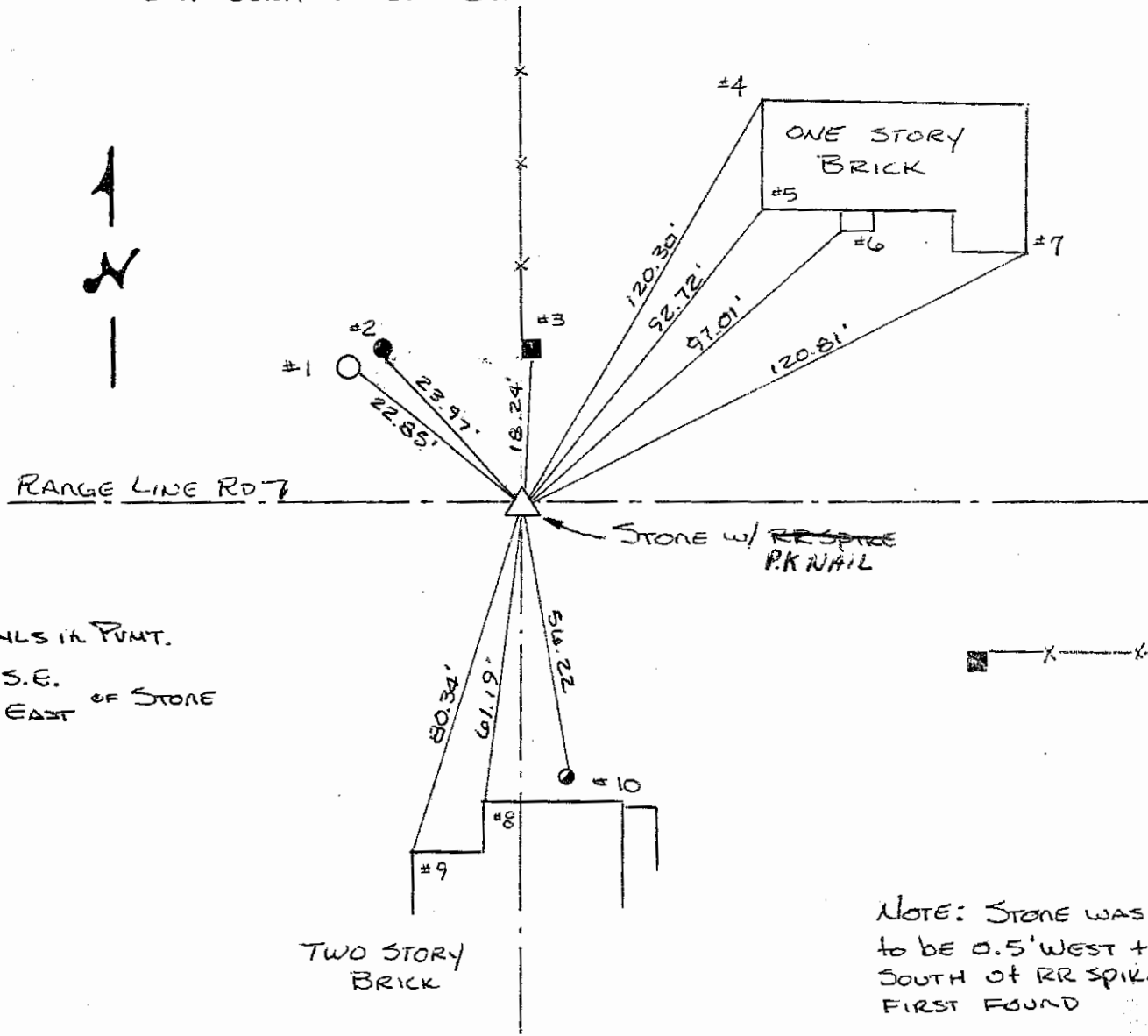
BY P.C. L. May

at Rod L. Justice

TYPE of MARKER Stone Cond. GOOD

METHOD of ESTABLISHMENT FOUND RR SPIKE ON SURFACE, PLACED PK NAILS

3.0' DUE SOUTH + EAST OF SPIKE, DUG AND FOUND 10" x 12" STONE, 5" BELOW ROAD. PLACED CUT "X" ON HIGH POINT AND 4- RR SPIKE 9" N.-S.-E.-W. OF "X". PLACE PK NAIL ON SURFACE ABOVE STONE.



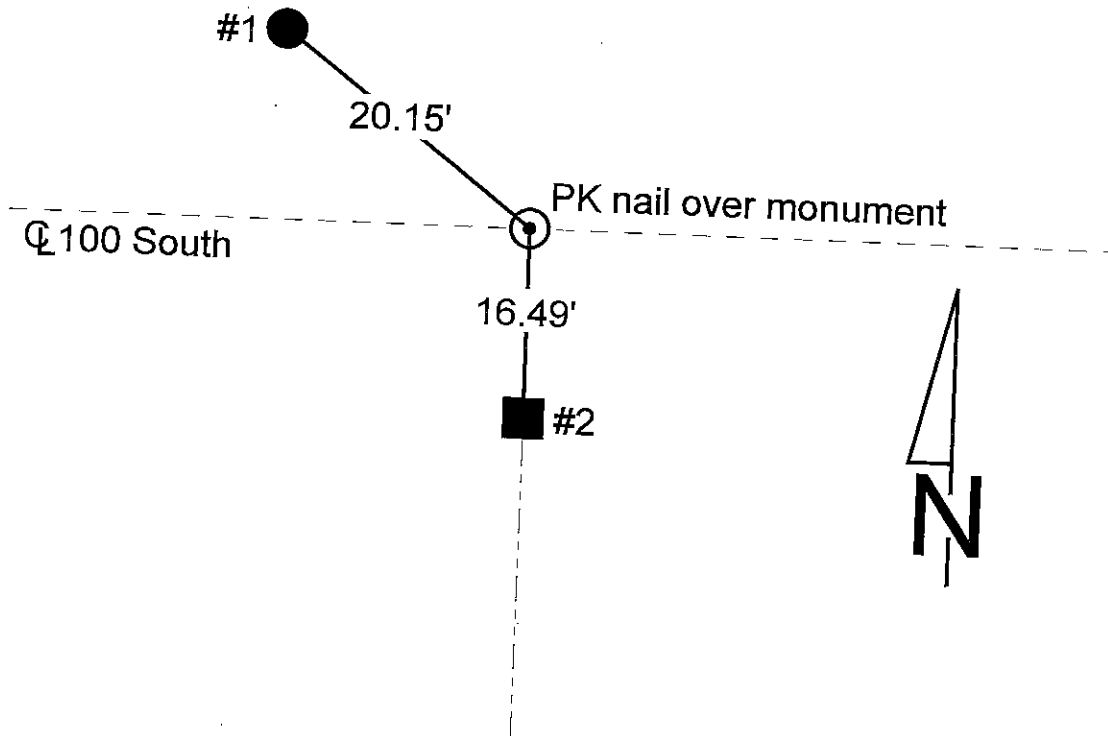
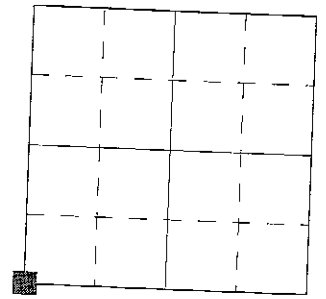
PK NAILS IN POINT.
2.70' S.E.
3.78' EAST OF STONE

REFERENCE	DISTANCE	DESCRIPTION
1	22.85	PK NAIL 7" UP SE SIDE REMC PWP # 14640
2	23.97	PK NAIL 7" UP SOUTH SIDE SQUARE WOOD FENCE POST
3	18.24	PK NAIL 7" UP SOUTH SIDE SQUARE WOOD CORNER POST
4	120.30	NW CORNER 1 STORY BRICK HOUSE
5	92.72	SW CORNER " " " "
6	97.01	SW CORNER BRICK FOUNDATION OF POREN
7	120.81	SE CORNER 1 STORY BRICK (GARAGE)
8	61.19	NORTH MOST WEST CORNER 2 STORY BRICK
9	80.34	WEST MOST NORTH CORNER OF CONC. FOUNDATION 2 STORY BRICK
10	56.22	NORTH OUTSIDE FACE OF WELL CASTING

SECTION CORNER RECORD
SHELBY COUNTY, INDIANA
 Sec. 6 T. 12N R. 6E

DATE : 07 / 13 / 88
CREW P.C. : Dan Degelow
Instrument :
Rod : D & D Keithley
Marker Type : 30" Monument
Condition : Set in place of reinforcing rod
Method of Establishment : Found reinforcing rod by using old tie sheet, set PK nails to the South & West. Dug 3'x3' hole to original ground probed 1' into bottom & sides. No stone found. Set PK nail over monument.

Ref. No. 1E



REFERENCE	DISTANCE	DESCRIPTION
1	20.15'	PK nail Southeast side utility pole REMC #14533, 10" up
2	16.49'	PK nail North side square wooden corner post, 7" up
offset	2.00'	PK nail in pavement South of monument
offset	2.00'	PK nail in pavement West of monument
		Set PK nail over monument

SECTION CORNER RECORD

SHELBY COUNTY, INDIANA

Sec. 6 T. 12-N R. 6-E

DATE 7/13/88

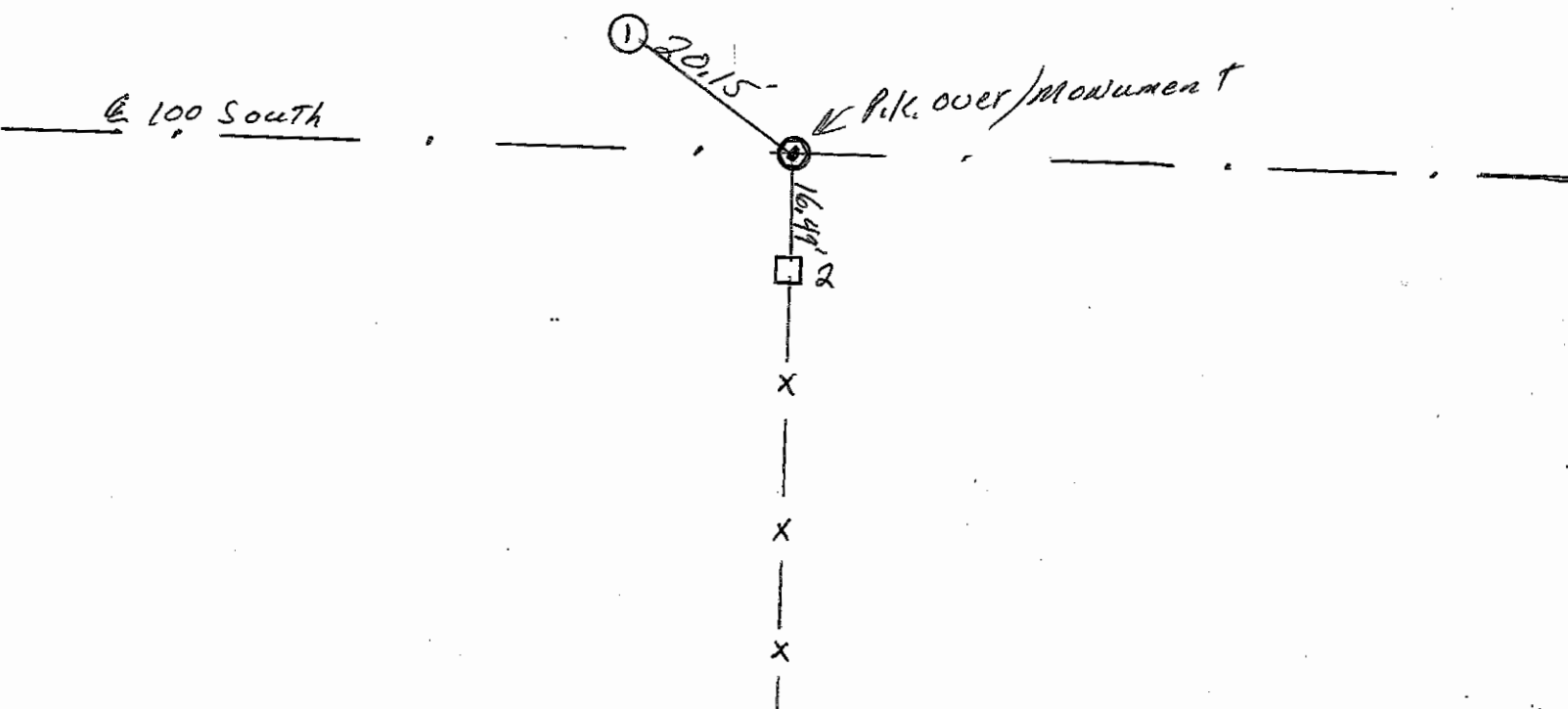
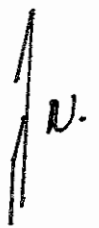
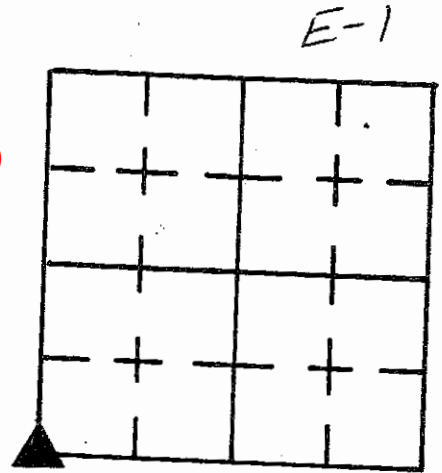
CREW P.C. Dan Degeles

Inst. Rod D.D. Keithley

TYPE of MARKER 30" monument Cond.

METHOD of ESTABLISHMENT Found Reinforcing Rod by using old Tie sheet, Set P.K.'S To The South & west. Dug 3' x 3' Hole To original Ground Probed 1' in To Bottom & SIDES No Stone Found
Set P.K. over monument.

1E
(2 of 3)



REFERENCE	DISTANCE	DESCRIPTION
1.	20.15'	P.K. NAIL S.E. SIDE UTILITY Pole R.E.M.L. #14533 ^{10" up}
2.	16.49'	P.K. NAIL N. SIDE Sq. wooden corner post 7" up
OFFSET	2.00'	P.K. NAIL in pavement South of monument.
OFFSET	2.00'	P.K. NAIL in pavement West of monument.
		Set P.K. over monument.

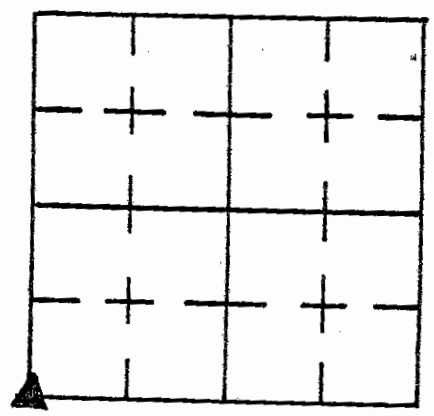
1E

SECTION CORNER RECORD

SHELBY COUNTY, INDIANA

Sec. 6 T. 12 N. R. 6 E.

1E
(3 of 3)



DATE 6/12/78

CREW P.C. WHITLOCK.

Inst. _____ Rod _____


TYPE of MARKER IRON PIN. Cond. _____

METHOD of ESTABLISHMENT _____

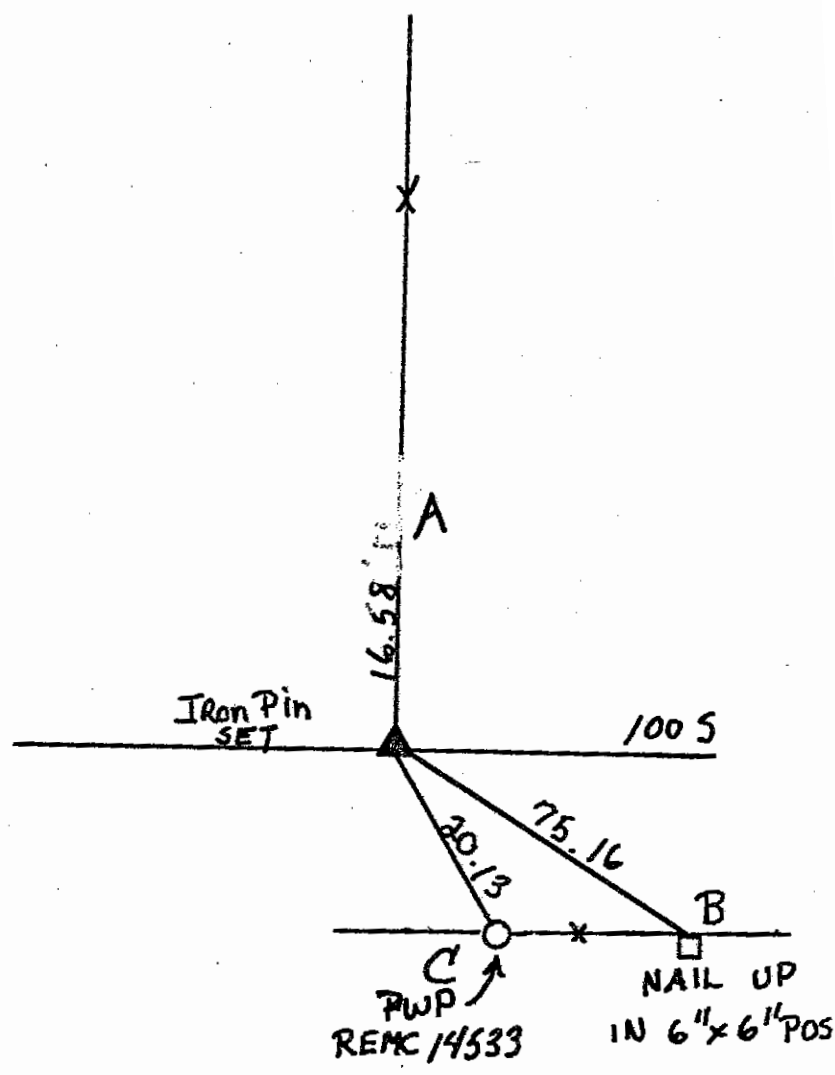
6-12-6

1E

12 June 78
MM JW



S.W. COR.
S.W. $\frac{1}{4}$



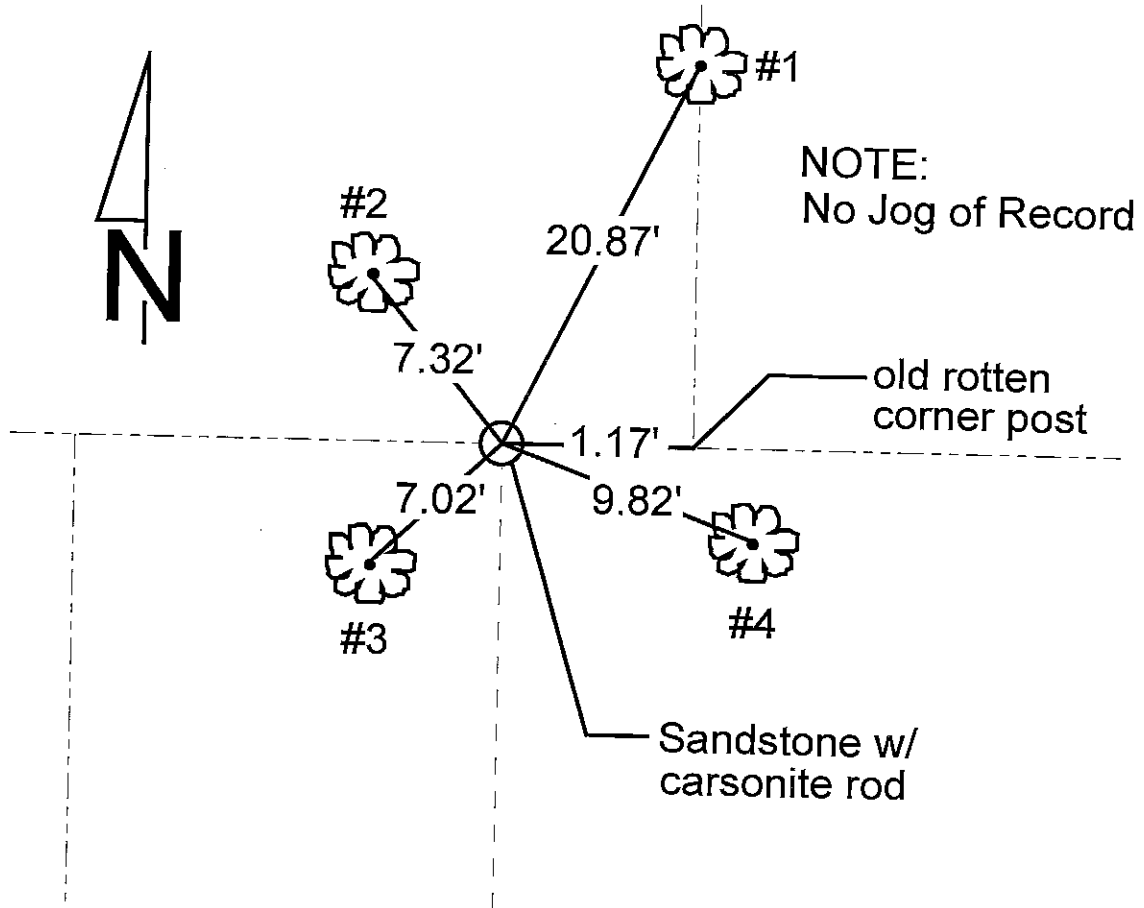
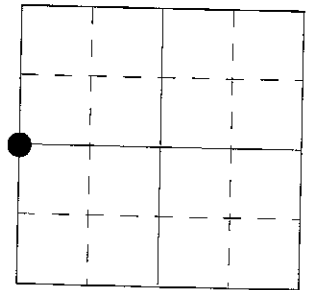
REFERENCE	DISTANCE	DESCRIPTION
A	16.58	
B	75.16	NAIL UP 31 IN 6" x 6" POST
C	20.13	PWP REMC # 14533

v

SECTION CORNER RECORD
SHELBY COUNTY, INDIANA
 Sec. 7 T. 12N R. 6E

DATE : 11 / 22 / 85
CREW P.C. : D. Rivers
Instrument :
Rod : J. Sinclair
Marker Type : Sandstone
Condition : Good
Method of Establishment : Stone found 3" x 11" x 13", cut "X" placed on high point of stone. 6' carsonite rod set 12" East of stone.

Ref. No. 1G



REFERENCE	DISTANCE	DESCRIPTION
1	20.87'	PK nail 9" up Southwest side 37" Oak stump
2	7.32'	PK nail 5" up Southeast side 5" tree
3	7.02'	PK nail 6" up Northeast side 6" tree
4	9.82'	PK nail 5" up North side 20" Wild Cherry

SECTION CORNER RECORD

SHELBY COUNTY, INDIANA

Sec. 7 T. 12 R. 6

DATE 11 / 22 / 85

CREW P.C. D. Rivers

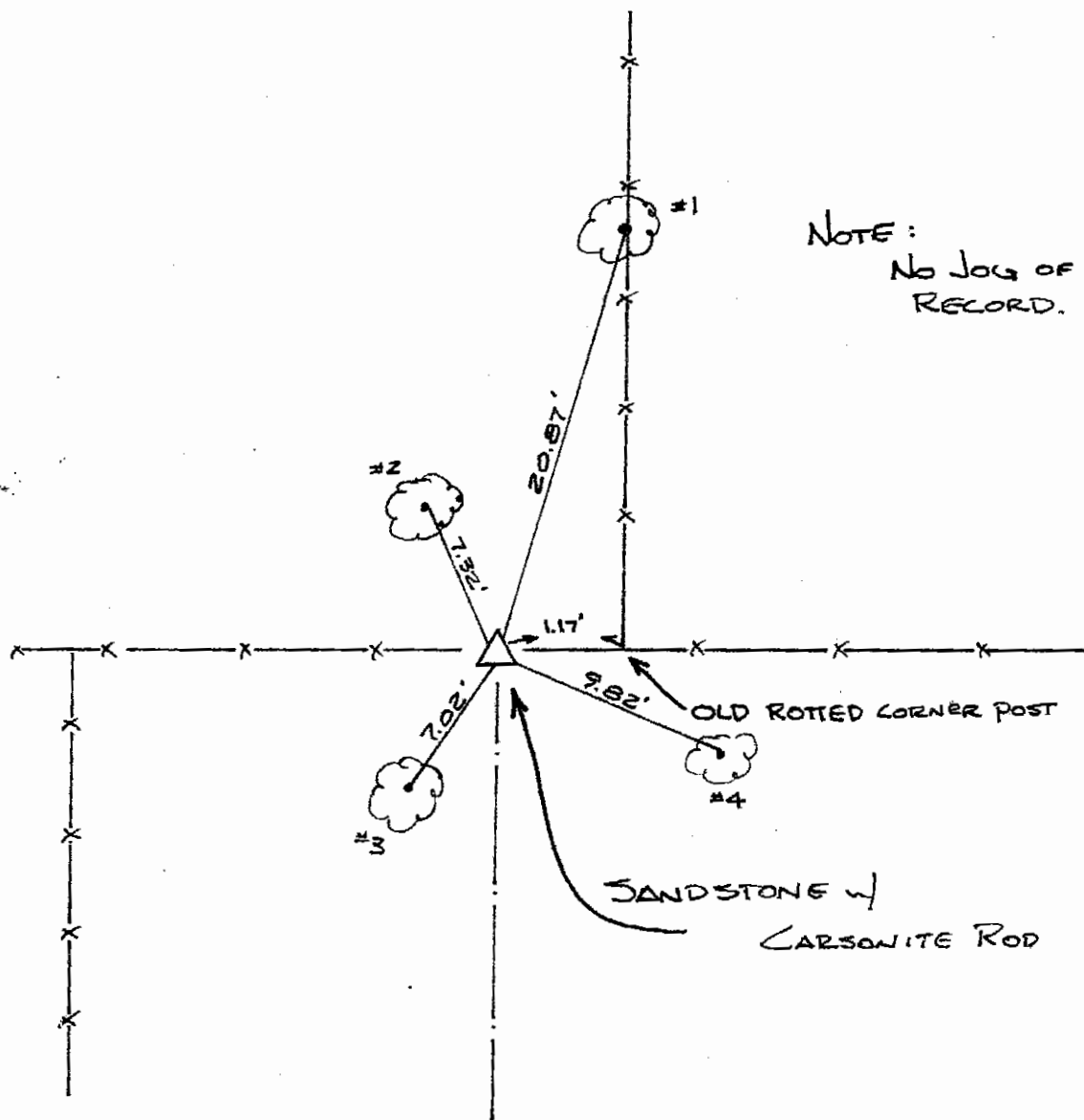
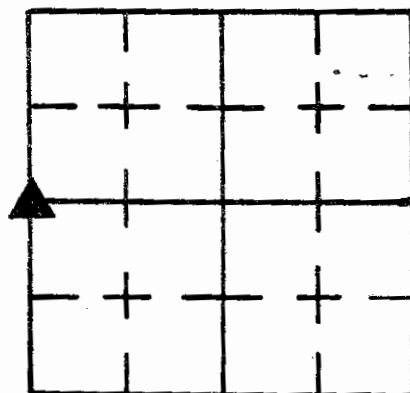
Inst. J. SINCLAIR Rod J. SINCLAIR

TYPE of MARKER SANDSTONE Cond. GOOD

METHOD of ESTABLISHMENT Stone found 3" X 11" X 13", CUT "X"

PLACED ON HIGH POINT of Stone, 6' CARBONITE ROD SET 12" EAST of Stone.

1G
(2 of 2)



NOTE:
No LOG OF
RECORD.

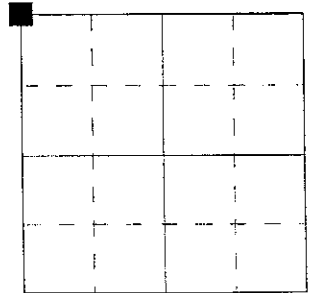
SANDSTONE w/
CARBONITE ROD

REFERENCE	DISTANCE	DESCRIPTION
1	20.87'	PK Nail 9' UP S.W. SIDE 37" OAK STUMP
2	7.32'	PK Nail 5" UP S.E. SIDE 5" TREE
3	7.02'	PK Nail 6" UP N.E. SIDE 6" TREE
4	9.82'	PK Nail 5" UP NORTH SIDE 20" WILD Cherry

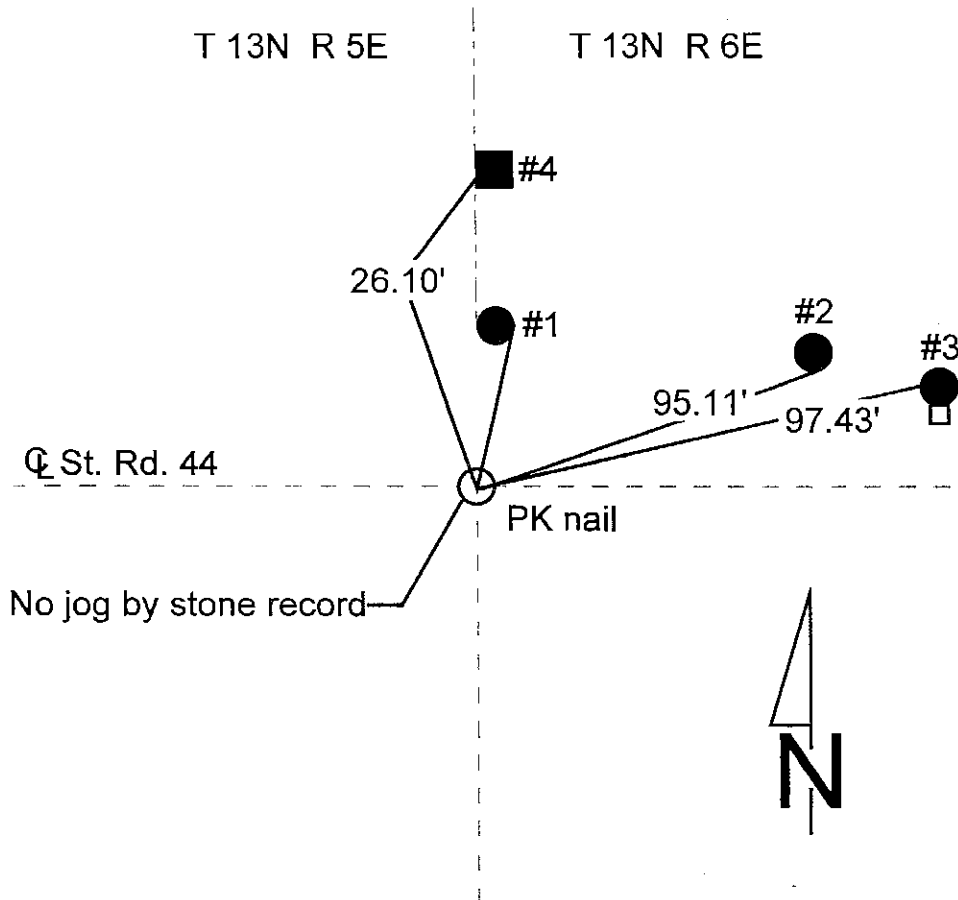
SECTION CORNER RECORD
SHELBY COUNTY, INDIANA
 Sec. 18 T. 12N R. 6E

Ref. No. 1J

DATE : 03 / 06 / 85
CREW P.C. : L. May
Instrument :
Rod : R. McGaha
Marker Type : PK Nail
Condition : Just Set



Method of Establishment : No trace of metal found w/ detector, because of the lack of any other evidence. Set PK nail South of fence line extended from North side of road at it's intersection w/ centerline of pavement.



Note: To be replaced by State Hwy. Monument, Summer 1985

REFERENCE	DISTANCE	DESCRIPTION
1		PK nail 18" up East side round wood corner post (disturbed 05 / 03 / 85)
2	95.11'	PK nail 19" up South side REMC power pole #22762
3	97.43'	PK nail 19" up North side phone pole #9.1 w/ box
4	26.10'	PK nail 19" up West side square wood brace post
straddle	2.00'	PK nail in pavement North
straddle	2.00'	PK nail in pavement East
straddle	2.00'	PK nail in pavement West
straddle	2.00'	PK nail in pavement South

GEODETTIC INFORMATION
 Datum: NAD83 (CORS96)

GPS REF. St. Rd. 44 W S. Sumerford (01J)	DISCLAIMER
DATE: 05/29/2010	The section corner coordinates annotated hereon have been obtained with RTK GPS methods by personnel of Shelby County Surveyor. No guarantee is made to the correctness or accuracy of these values and they have been provided for recovery and verification purposes only. The Shelby County Surveyor's Office will not be held liable for errors or negligence in part by the surveyor who does not physically determine the location of section lines perform in compliance with Indiana Title 865, Article 1, Rule 12-10 of the Administration Code. These coordinates have no legal weight of authority unless monument and all its accessories have been obliterated.
BY: Entered C. Drodgy	
NORTHING: 1547057.380	
EASTING: 258467.977	

SECTION CORNER RECORD

SHELBY COUNTY, INDIANA

Sec. 18 T. 132 R. 6

DATE 3/6/85

CREW P.C. L May

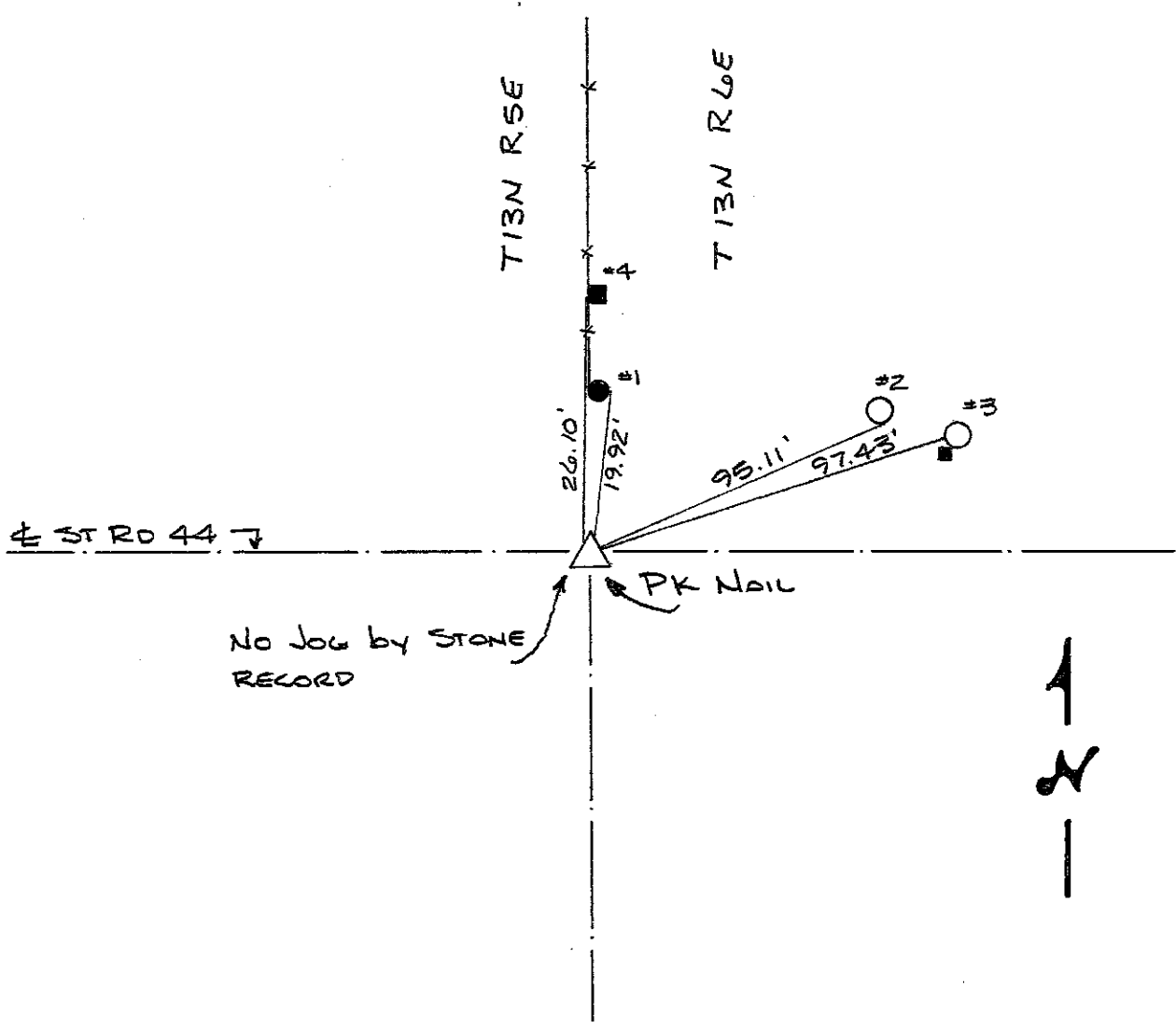
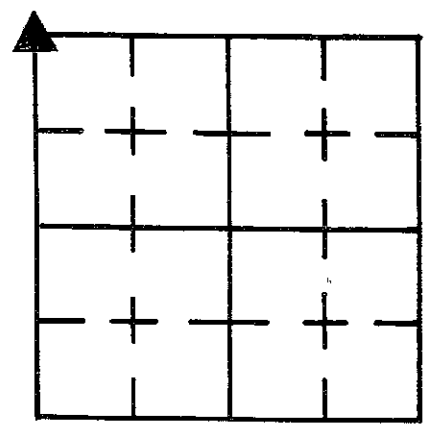
Inst. _____ Rod R McGAHA

TYPE of MARKER PK Nail Cond. Just Set

METHOD of ESTABLISHMENT No trace of metal found w/ Detector,

because of the lack of any other evidence, set PK Nail South of
Fence line extended from North Side of Road at it's intersection w/
☐ of Pavement.

1J
(2 of 2)



NOTE:

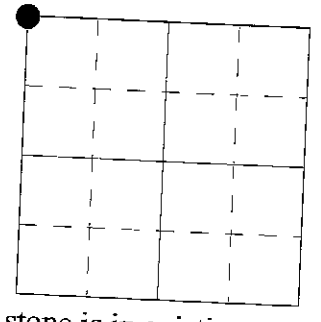
TO BE REPLACED BY ST. HWY. MONUMENT, Summer 1985

REFERENCE	DISTANCE	DESCRIPTION
1	19.92	DISTURBED 3MAY 85 PK NAIL 18" UP EAST SIDE ROUND WOOD CORNER POST
2	95.11'	PK Nail 19" UP SOUTH SIDE REMC PWP # 22762
3	97.43'	PK Nail 19" UP NORTH SIDE Phone Pole #9.1 w/ Box
4	26.10'	PK Nail 19" UP WEST SIDE SQUARE WOOD BRACE POST
STRADDLE	2.00'	PK NAIL in POINT NORTH
STRADDLE	2.00'	" " " " EAST
STRADDLE	2.00'	" " " " WEST
STRADDLE	2.00'	" " " " SOUTH

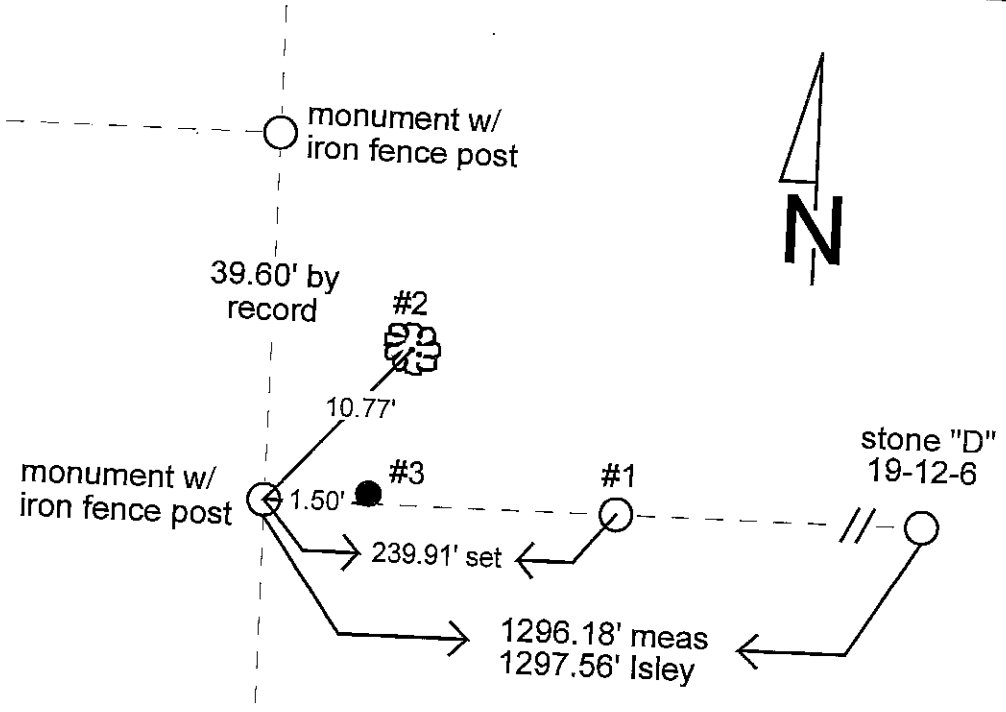
SECTION CORNER RECORD
SHELBY COUNTY, INDIANA
 Sec. 19 T. 12N R. 6E

DATE : 11 / 08 / 84
CREW P.C. : L. May
Instrument : T. Smith
Rod :
Marker Type : Monument
Condition : Just Set

Ref. No. 1N



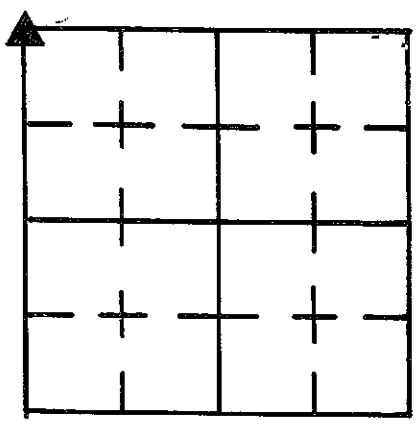
Method of Establishment : Using information from Isley Survey bk 17-62, could find no stone as called for, or the stone called for at NW Cor. 24-12-4. Did find stone set by Isley 239.91' East of this corner. Said stone is in existing fence line w/ Iron fence post on West side of it. I painted both the stone & post orange. Using this stone and monument set at NW Cor. 24-12-5, I intersected both record distances and set a monument. Area was probed but only thing found was a large stone +/- 1' South of monument +/- 2' below surface. Said stone was used as a wire brace for the existing old corner post. Corner stone may have been removed when this stone was placed, or may have been the corner stone but used for bracing at the stupidity of a previous owner. 30" monument was placed flush w/ surface and has a Iron fence post, next to it as a guard. Owners were notified of its location.



REFERENCE	DISTANCE	DESCRIPTION
1	239.91'	Stone at surface by Isley bk 17-69
2	10.77'	PK nail 2.0' up West side of West branch of triple trunk tree
3	1.50'	PK nail 3.0' up Southwest corner round wood corner post

SECTION CORNER RECORD SHELBY COUNTY, INDIANA

1N
(2 of 2)



Sec. 19 T. 12 R. 6

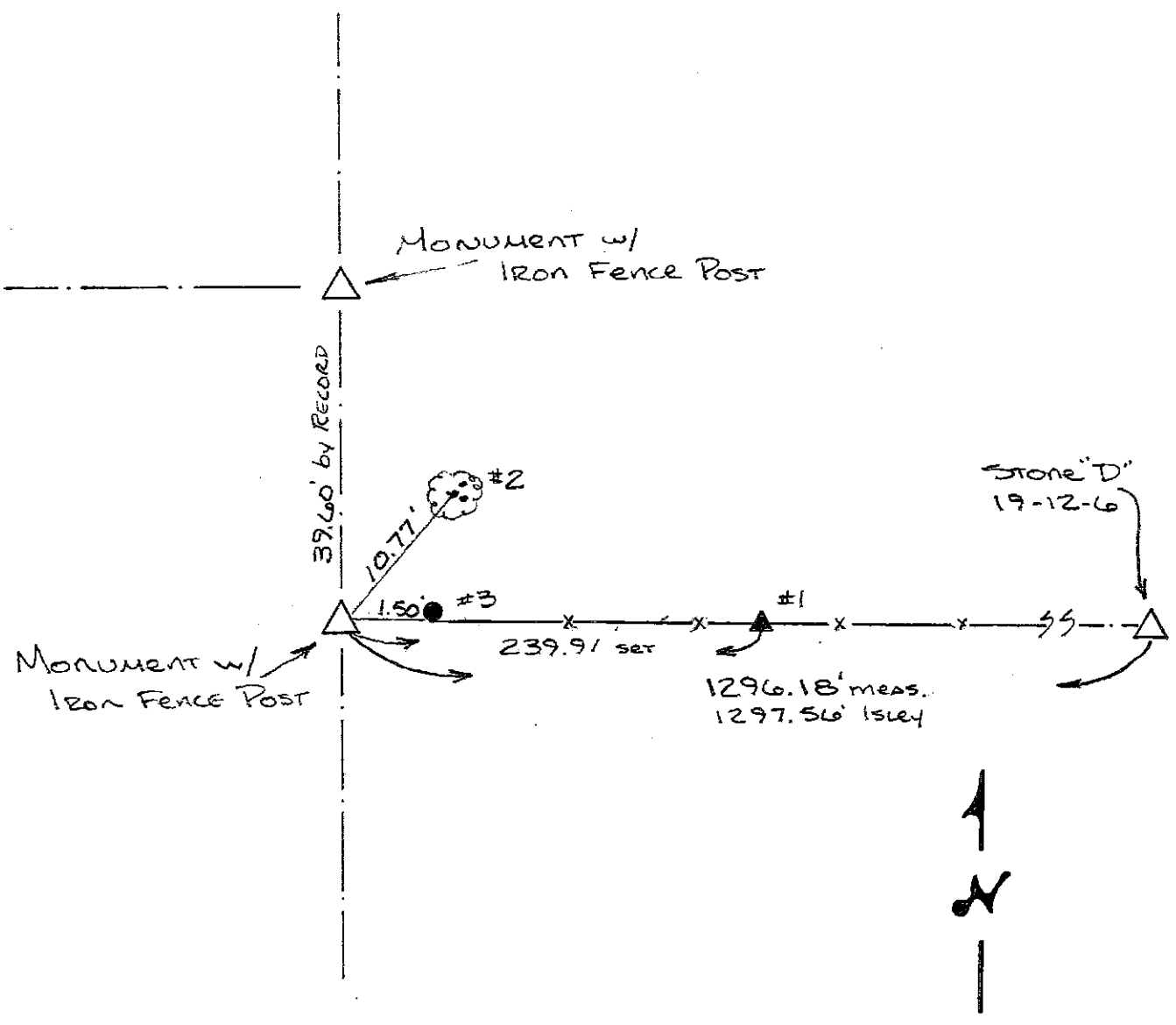
DATE 11/8/84

CREW P.C. L May

Inst. T SMITH Rod _____

TYPE of MARKER Monument Cond. Just Set

METHOD of ESTABLISHMENT See back

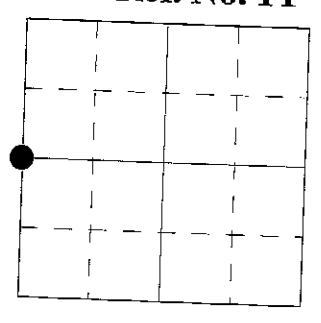


REFERENCE	DISTANCE	DESCRIPTION
1	239.91'	Stone AT SURFACE by Isley BK 17-69
2	10.77'	PK Nail 2.0' UP West Side of West BRANCH of Triple trunk tree
3	1.50'	PK Nail 3' up SW Cor Round Wood Corner Post

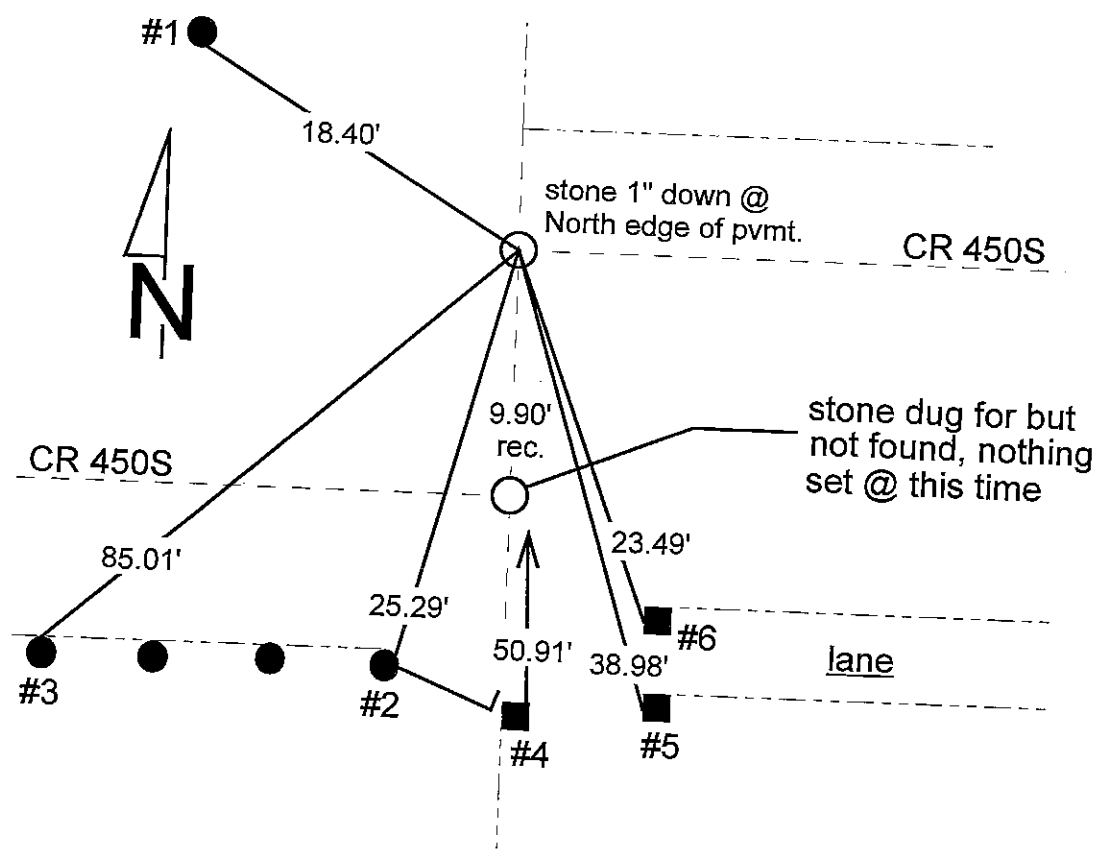
SECTION CORNER RECORD
SHELBY COUNTY, INDIANA
 Sec. 30 T. 12N R. 6E

DATE : 12/17/84
CREW P.C. : L. May
Instrument : T. Smith
Rod :
Marker Type : Stone
Condition : Good

Ref. No. 1T



Method of Establishment : Nothing found on surface, dug and found stone 1" below surface on North edge of pavement. Stone is 10" E-W x 8" N-S, +/- 15" deep. Placed cut "X" on high point & RR spike 4" N & S of "X", two inches below high point, Nothing set on surface.



REFERENCE	DISTANCE	DESCRIPTION
1	18.40'	PK nail 6" up South side REMC power pole #08241
2	25.29'	PK nail 5" up East side round wood gate post
3	85.01'	PK nail 8" up North side 4th round wood post West of gate post
4	50.91'	PK nail 7" up East side square wood end post
5	38.98'	PK nail 8" up West side square wood gate post
6	23.49'	PK nail 6" up Southwest side square wood end post
straddle	4.00'	PK nail in pavement Southeast
straddle	4.00'	PK nail in pavement Southwest

SECTION CORNER RECORD

SHELBY COUNTY, INDIANA

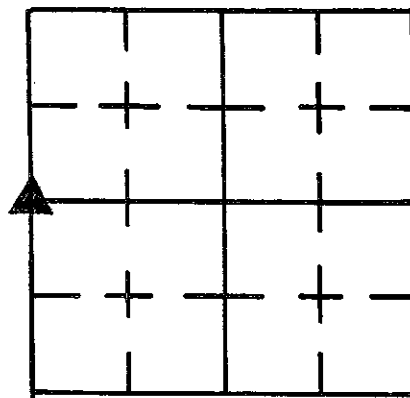
1T
(2 of 2)

Sec. 30 T. 12 R. 6

DATE 12/17/84

CREW P.C. L MAY

Inst. T SMITH Rod _____

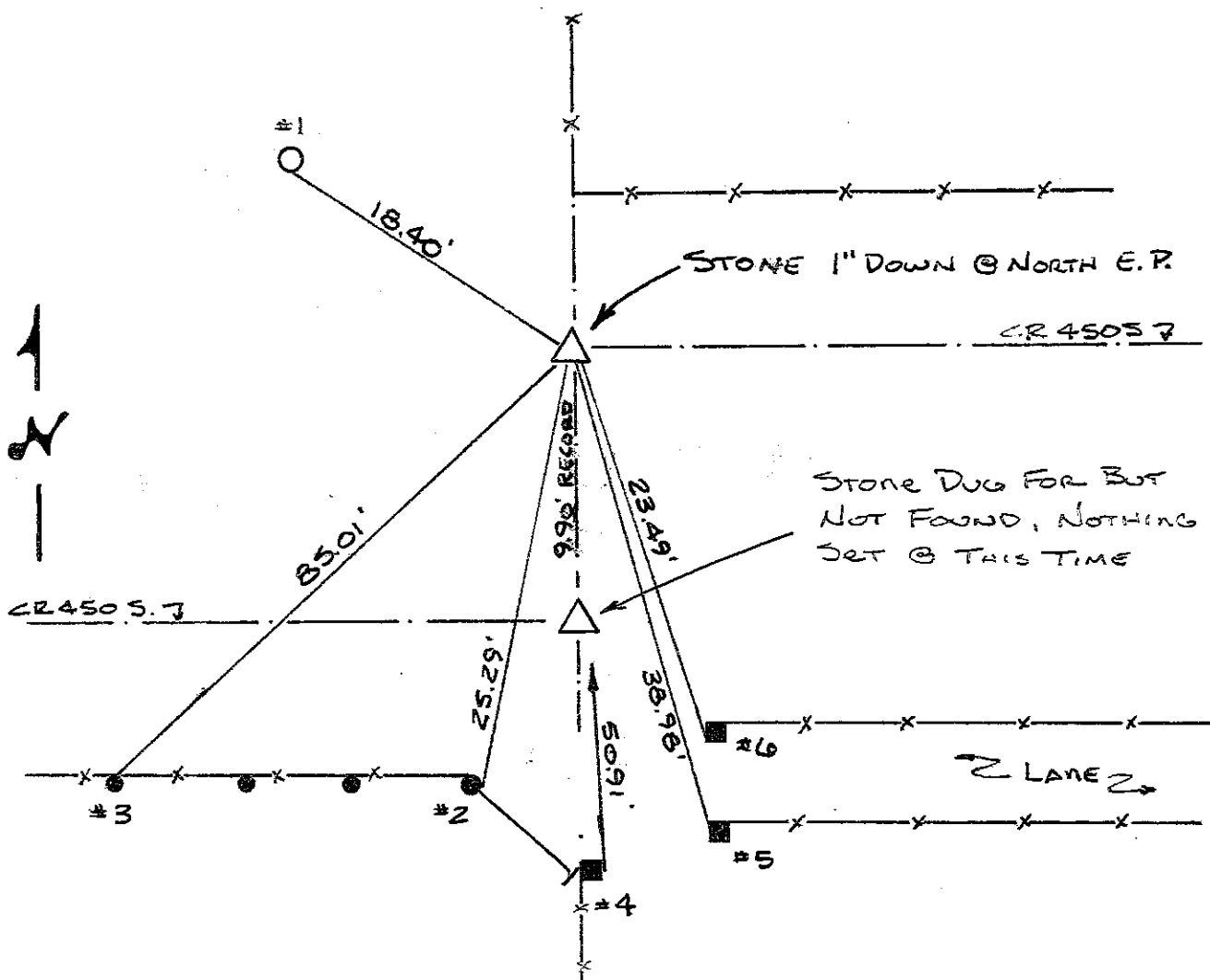


TYPE of MARKER Stone Cond. GOOD

METHOD of ESTABLISHMENT NOTHING FOUND ON SURFACE, DUG

AND FOUND Stone 1" Below SURFACE ON NORTH EDGE OF PVMT.

Stone is 10" E-W X 8" N-S, 1 1/2" Deep. Placed CUT "X" ON HIGH POINT + RR SPIKE 4" N. + S. of "X", two inches below H.P., NOTHING SET ON SURFACE.

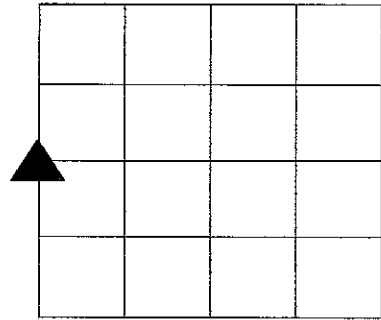


REFERENCE	DISTANCE	DESCRIPTION
1	18.40'	PK NAIL 6" UP SOUTH SIDE BEMC PWP # 08241
2	25.29'	PK NAIL 8" UP EAST SIDE ROUND WOOD GATE POST
3	85.01'	PK NAIL 8" UP ^{NORTH SIDE} 4 TH ROUND WOOD POST WEST OF GATE POST
4	50.91'	PK NAIL 7" UP EAST SIDE SQUARE WOOD END POST
5	38.98'	PK NAIL 8" UP WEST SIDE SQUARE WOOD GATE POST
6	23.49'	PK NAIL 6" UP SW SIDE SQUARE WOOD END POST
STRADDLE	4.00'	PK NAIL IN PVMT S.E.
STRADDLE	4.00'	" " " " S.W.

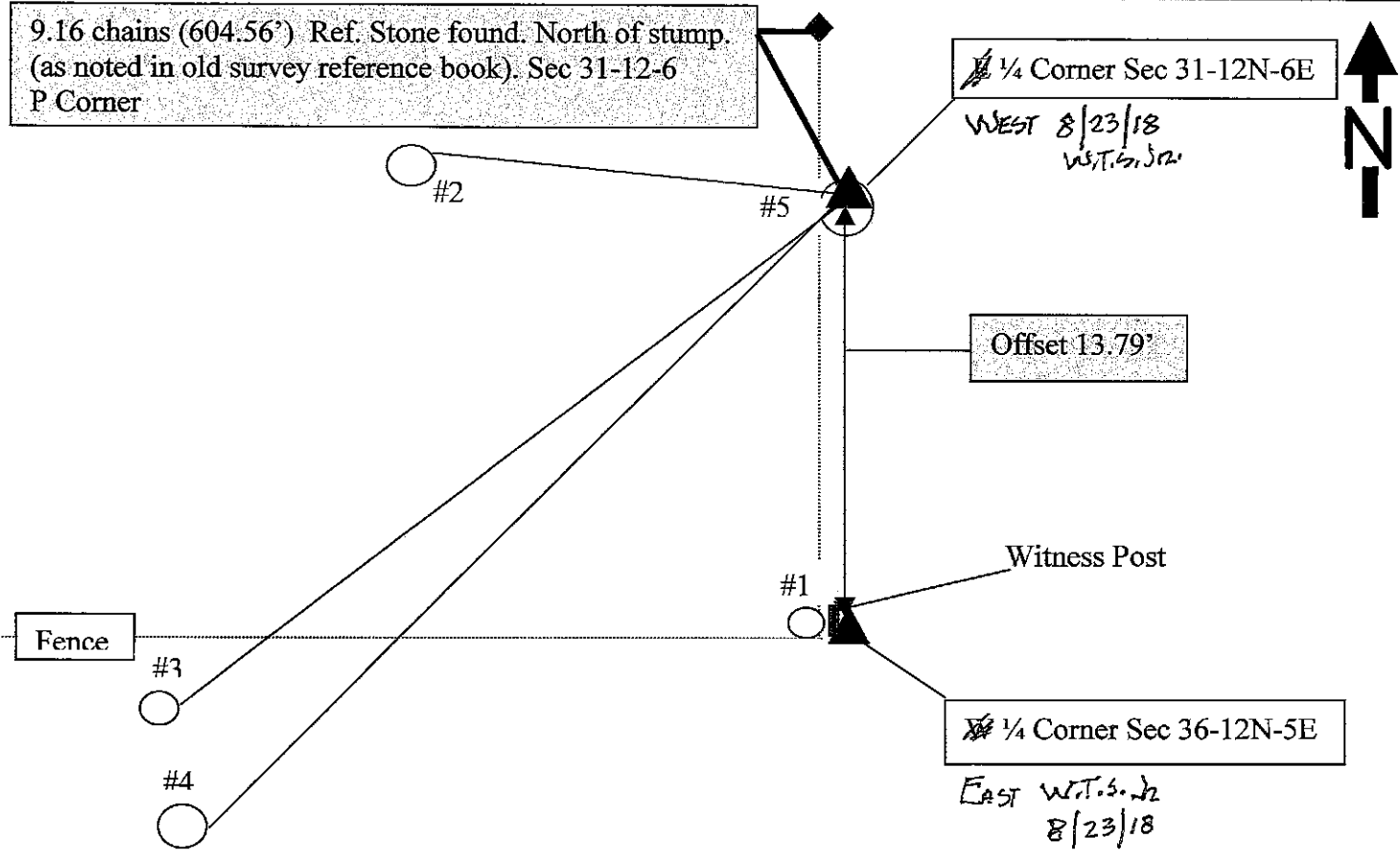
SECTION CORNER RECORD
SHELBY COUNTY, INDIANA
Sec. 31 T.12N R.6E

Ref. No. 1X

DATE: 3/7/2006
CREW :T. Sumerford, S. Kuntz, K. Nigh
OLD RECORD REF. ;
MARKER TYPE:Nail & Washer on Top of Stump, North Side



Method of Establishment: Survey by Taylor Sumerford and record references from old survey ref. book.



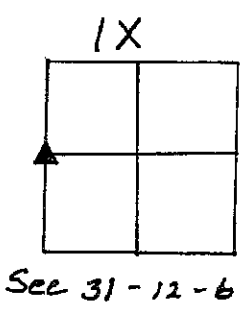

Drawing Not To Scale

REF #	DISTANCE	DESCRIPTION
#1		6" Corner Fence Post
#2	38.35'	24" Ash Tree, Nail & Washer up 12" on NE side
#3	38.79'	24" Oak Tree, Nail & Washer up 12" on SE side
#4	66.42	30" Twin Ash Tree, Nail & Washer up 12" on W side
#5	13.79'	4' Stump with nail & washer on top.

GEODETIC INFO

DATE: 03/07/2006	N.A.D. 83	NORTHING: 1528391.640
BY: Kevin Nigh	ELEVATION:	EASTING: 258485.516


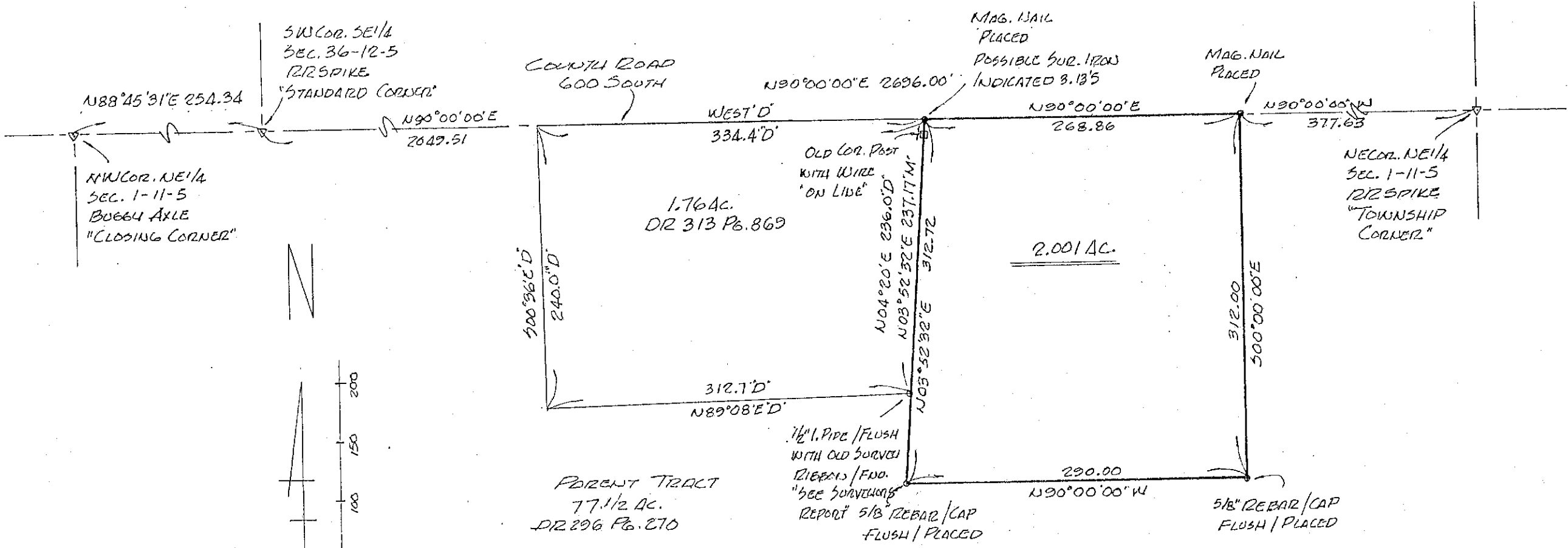
1X
(2 of 3)



<http://gis.co.shelby.in.us/map.asp?state=layers%3D0%2C1%2C7%2C9%2C28%2C36%2...> 3/15/2006

DATE:	The section corner coordinates annotated hereon have been obtained with RTK GPS methods by personnel of Shelby County Surveyor. No guarantee is made to the correctness or accuracy of these values and they have been provided for recovery and verification purposes only. The Shelby County Surveyor's Office will not be held liable for errors or negligence in part by the surveyor who does not physically determine the location of section lines perform in compliance with Indiana Title 865, Article 1, Rule 12-10 of the Administration Code. These coordinates will have no legal weight of authority unless monument and all its accessories have been obliterated.
BY:	
NORTHING:	
EASTING:	

PART OF THE NORTHEAST QUARTER OF SECTION 1, TOWNSHIP 11 NORTH,
RANGE 5 EAST, JACKSON TOWNSHIP, SHELBY COUNTY, INDIANA.



W. Taylor Sumnerford Jr.
W. TAYLOR SUMNERFORD JR.
LIC. LAND SURVEYOR # 11242
FIELD WORK COMPLETED
MAY 28, 2008.

**SECTION CORNER RECORD
SHELBY COUNTY, INDIANA**

Sec. 6 T. 12N R. 6E

Ref. No. 2A

DATE : 01 / 30 / 86

CREW P.C. : D. Rivers

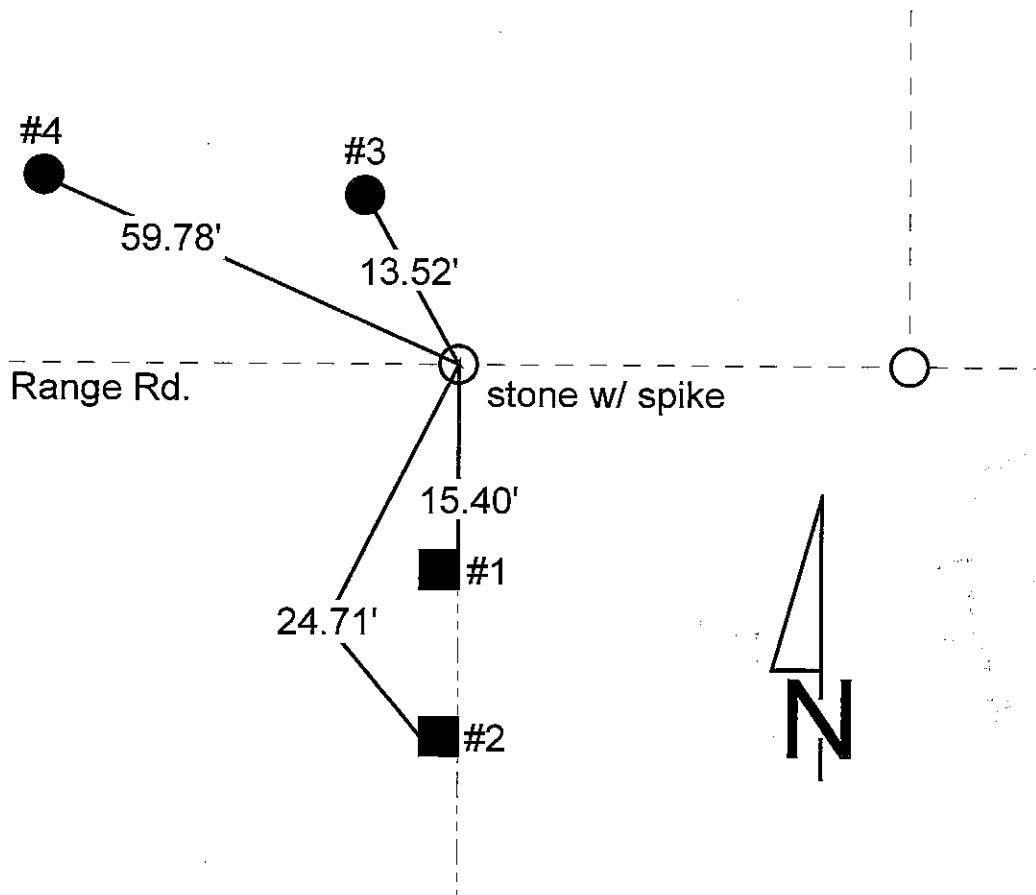
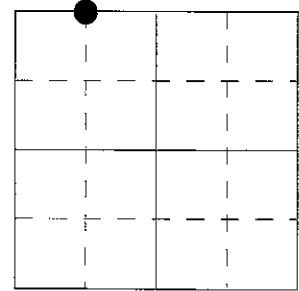
Instrument :

Rod : R. McGaha

Marker Type : Stone

Condition : Good

Method of Establishment : Nothing found on surface, used centerline of road & fence line to South for starting point. Dug and found 6" N-S x 10" E-W stone 7" below pavement. Placed a cut notch on high ridge of stone. Placed RR spikes 6" N & S of notch, 2" below top of stone. Placed RR spike on surface above stone. Also note: Found the following marking on top of the stone "1 1/8 S", assuming to mean 1/8 section.

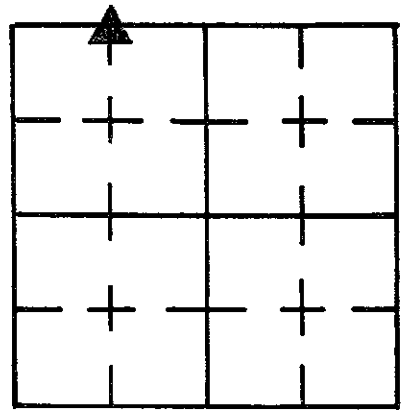


REFERENCE	DISTANCE	DESCRIPTION
1	15.40'	PK nail 10" up East side square wood corner post
2	24.71'	PK nail 11" up West side square wood brace post
3	13.52'	PK nail 3" up South side REMC power pole #23779
4	59.78'	PK nail 9" up East side phone box support pole
straddle	2.00'	PK nail in pavement South
straddle	2.00'	PK nail in pavement East

SECTION CORNER RECORD

SHELBY COUNTY, INDIANA

2A
(2 of 2)



Sec. 6 T. 12 R. 6

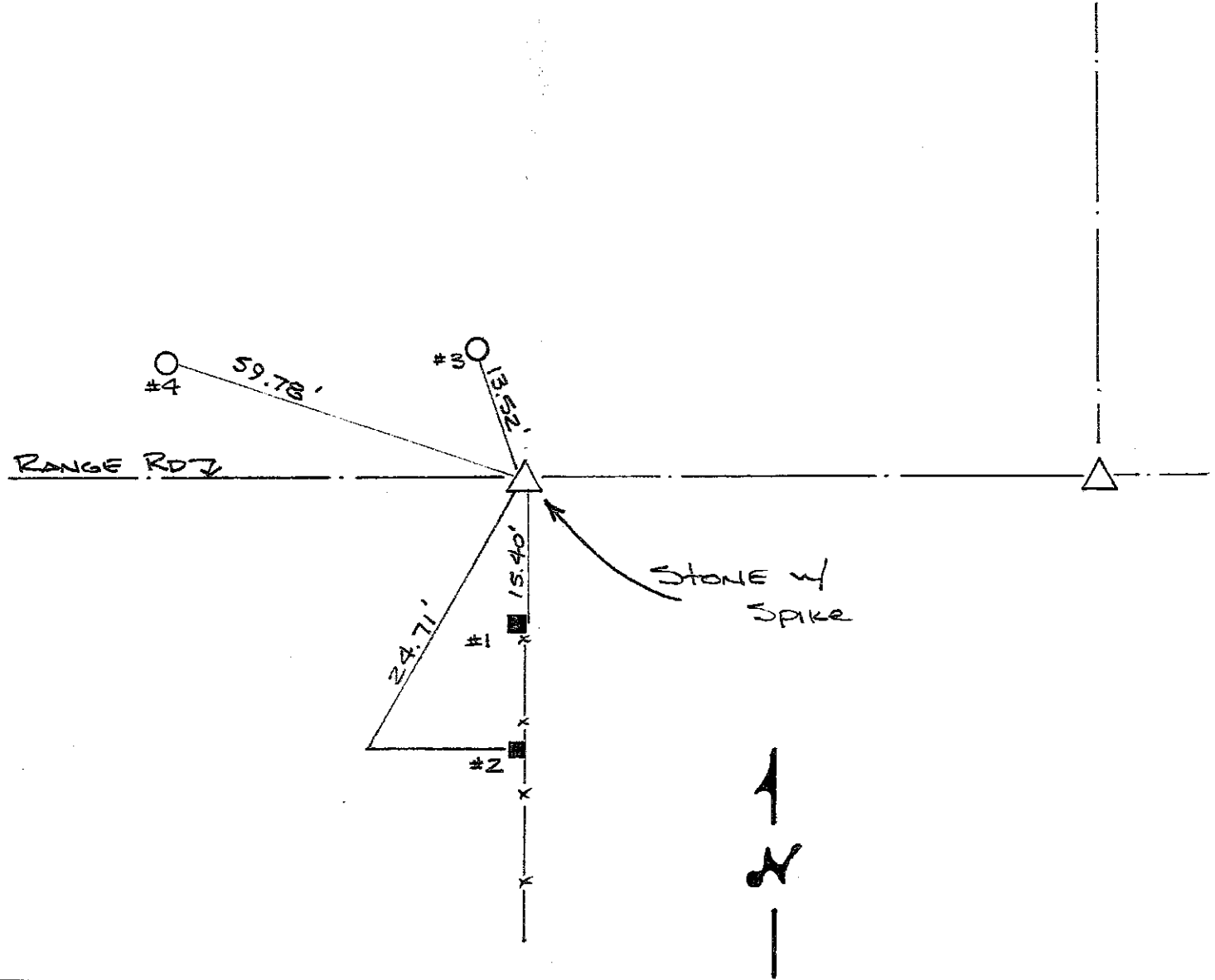
DATE 1 / 30 / 86

CREW P.C. D. Rivers

Inst. Rod R. McGANA

TYPE of MARKER Stone Cond. GOOD

METHOD of ESTABLISHMENT NOTHING FOUND ON SURFACE, USED
⊕ ROAD ⊕ Fence Line to South for Starting Point, Dug
(CONT'D on Back)



REFERENCE	DISTANCE	DESCRIPTION
1	15.40'	PK NAIL 10" UP EAST SIDE SQUARE WOOD CORNER POST
2	24.71'	PK NAIL 11" UP WEST SIDE SQUARE WOOD BRACE POST
3	13.52'	PK NAIL 3" UP SOUTH SIDE REMC Pwp # 23779
4	59.78'	PK NAIL 9" UP EAST SIDE PHONE BOX SUPPORT POLE
Straddle	2.00'	PK NAIL IN PUNT SOUTH
Straddle	2.00'	PK NAIL IN PUNT EAST

**SECTION CORNER RECORD
SHELBY COUNTY, INDIANA**

Sec. 19 T. 12N R. 6E

Ref. No. 2P

DATE : 11 / 15 / 84

CREW P.C. : L. May

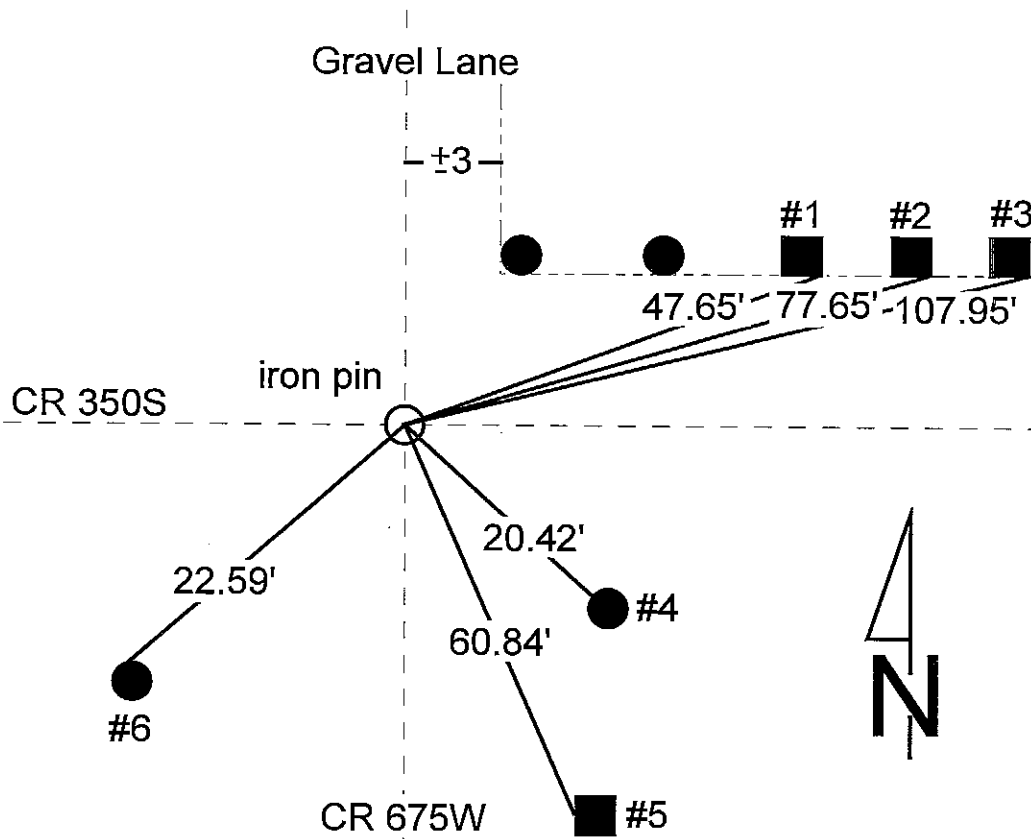
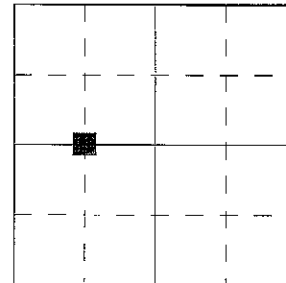
Instrument : T. Smith

Rod :

Marker Type : Iron Pin (Rebar)

Condition : Just Set

Method of Establishment : Nothing found on surface, dug and found wood stake (3/4" thick) in original ground. Bottom of hole and side of were probed but no stone was found. Set iron pin on surface in place of wood stake.



REFERENCE	DISTANCE	DESCRIPTION
1	47.65'	PK nail 0.3' up Southeast side square wood post
2	77.65'	PK nail 0.3' up Southeast side square wood post
3	107.95'	PK nail 0.3' up Southeast side square wood post
4	20.42'	Cut "X" on top near West end of 1.7' x 0.5' stone on edge of pavement in center of turn radius
5	60.84'	PK nail 0.2' up in lone square wood post
6	22.59'	PK nail 0.2' up Northwest side REMC power pole #14115
straddle	3.00'	PK nai in pavement due North
straddle	3.00'	PK nai in pavement due West

SECTION CORNER RECORD

SHELBY COUNTY, INDIANA

Sec. 19 T. 12 R. 6

DATE 11/15/84

CREW P.C. L. MAY

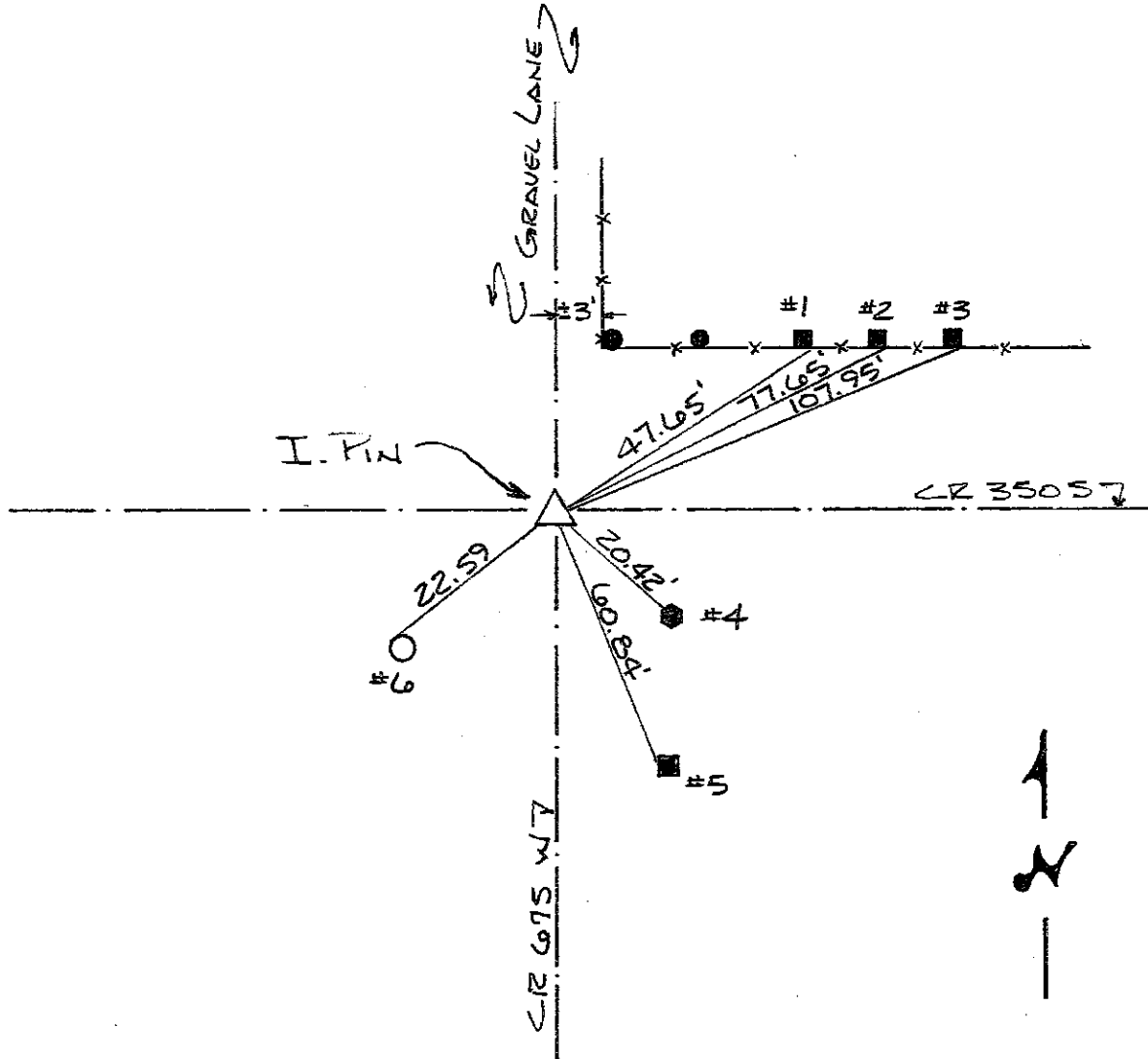
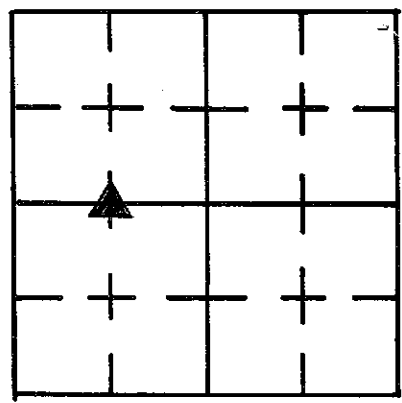
Inst. T. SMITH Rod _____

TYPE of MARKER 1. Pin (REBAR) Cond. Just Set

METHOD of ESTABLISHMENT Nothing Found on Surface, Dug and Found

WOOD STAKE (3/4" THK) in ORIGINAL GROUND, BOTTOM OF HOLE AND SIDE of WERE Probed but no Stone was found. Set 1. Pin on SURFACE in place OF WOOD STAKE.

2P
(2 of 2)

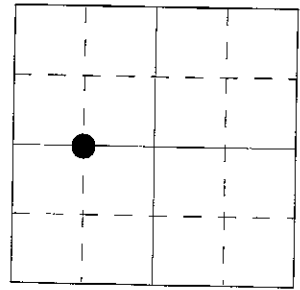


REFERENCE	DISTANCE	DESCRIPTION
1	47.65'	PK NAIL 0.3' UP SE SIDE SQUARE WOOD POST
2	77.65'	" " " " " " " " " "
3	107.95'	" " " " " " " " " "
4	20.42'	CUT "X" ON TOP NEAR WEST END OF 1.7' X 0.5' STONE ON EDGE OF PAVEMENT IN CENTER OF TURN RADIUS
5	60.84'	PK NAIL 0.2' UP in lone SQUARE WOOD POST
6	22.59'	PK NAIL 0.2' UP N.W. SIDE REMC PWP # 14115
STRADDLE	3.00'	PK NAIL IN PMT DUE NORTH
STRADDLE	3.00'	" " " " " WEST

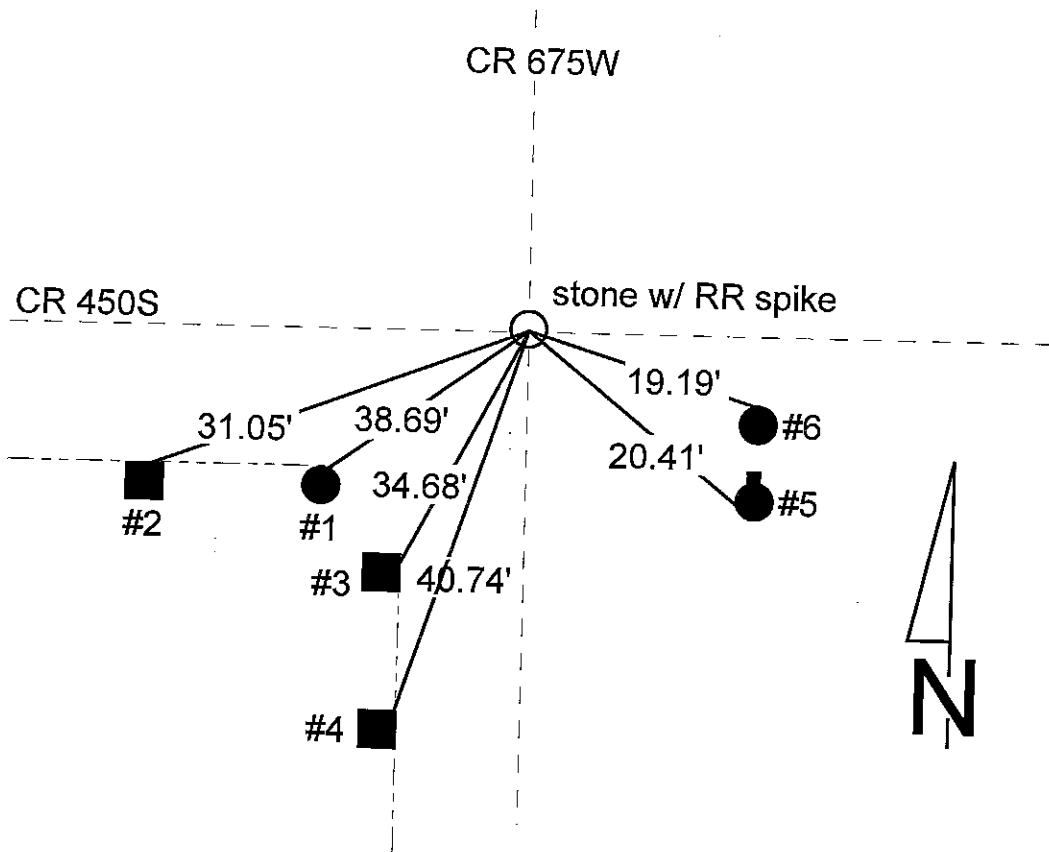
SECTION CORNER RECORD
SHELBY COUNTY, INDIANA
Sec. 30 T. 12N R. 6E

Ref. No. 2T

DATE : 12/17/84
CREW P.C. : L. May
Instrument : T. Smith
Rod :
Marker Type : Stone
Condition : Good



Method of Establishment : Nothing found on surface. Using Isley survey book 17 - page 20. I was able to reconstruct location of post he called for, based on existing evidence. Dug and found 9" E-W x 8" N-S x 12" deep stone 14" below surface. Placed cut "X" on high point. Placed RR spike in fill above "X" and RR spike on surface.



REFERENCE	DISTANCE	DESCRIPTION
1	38.69'	PK nail 9" up North side round wood end post
2	31.05'	PK nail 7" up North side square wood brace post
3	34.68'	PK nail 8" up East side square wood end post
4	40.74'	PK nail 7" up East side 2" x 8" brace post (wood)
5	20.41'	PK nail 9" up Southwest side square wood corner post
6	19.19'	PK nail 5" up Northeast side phone box post #3.1
straddle	2.00'	PK nail in pavement due North
straddle	2.00'	PK nail in pavement due East

SECTION CORNER RECORD

SHELBY COUNTY, INDIANA

2T
(2 of 2)

Sec. 30 T. 12 R. 6

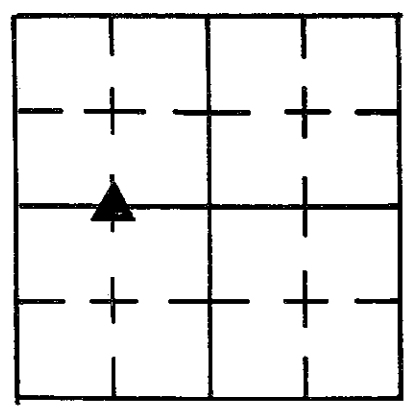
DATE 12/17/84

CREW P.C. L MAY

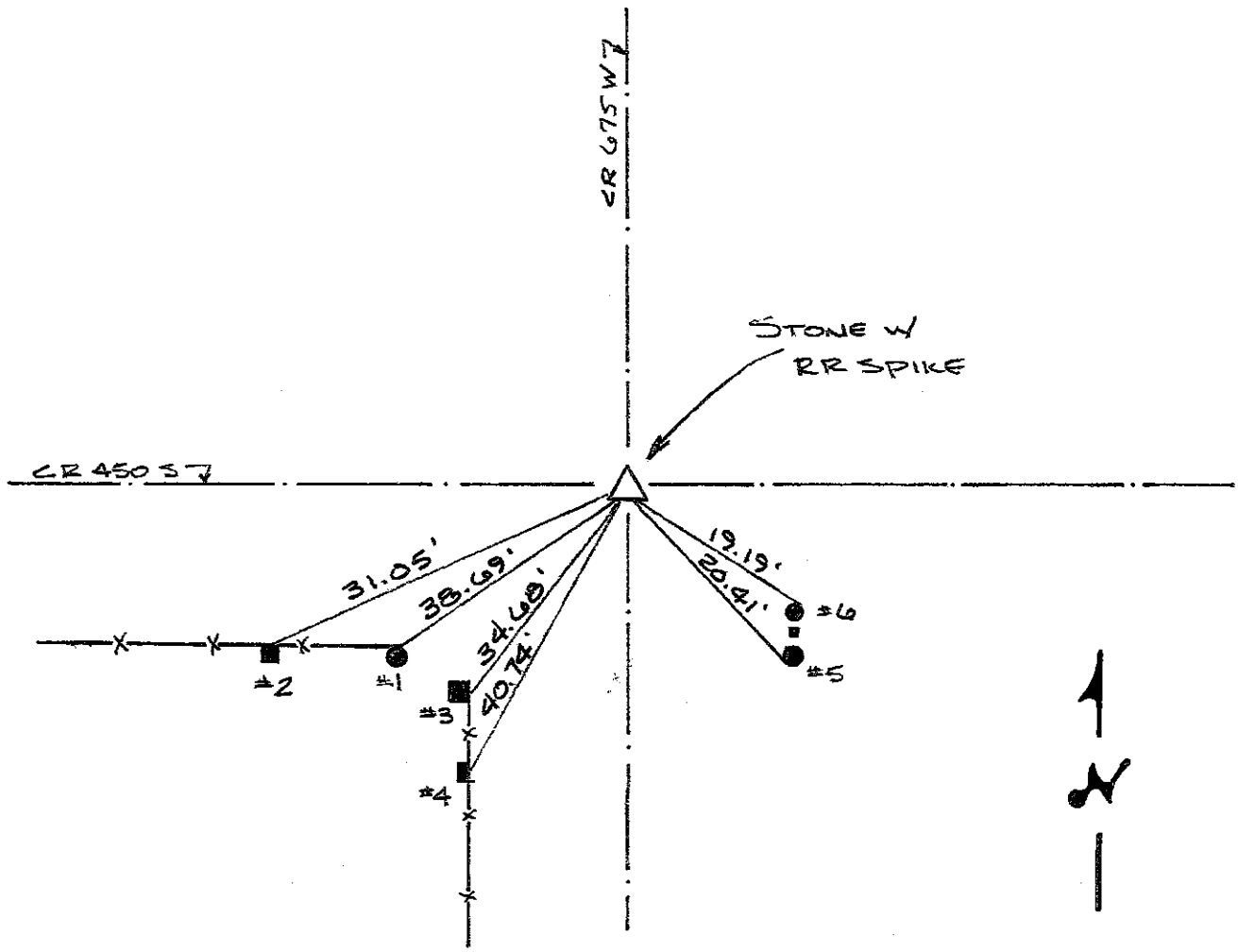
Inst. T SMITH Rod _____

TYPE of MARKER STONE Cond. GOOD

METHOD of ESTABLISHMENT NOTHING FOUND ON SURFACE, USING ISLEY SURVEY



BOOK 17-PG 20 I WAS ABLE TO RECONSTRUCT LOCATION OF POST HE CALLED FOR, based on existing evidence. Dug AND FOUND 9" E-W x 8" N-S x 12" Deep Stone 14" Below SURFACE. PLACED CUT "X" on high point. PLACED RR SPIKE in FILL ABOVE "X" AND RR SPIKE ON SURFACE.



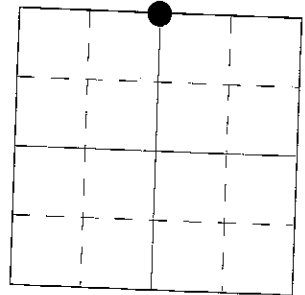
REFERENCE	DISTANCE	DESCRIPTION
1	38.69'	PK NAIL NORTH SIDE 9" UP ROUND WOOD END POST
2	31.05'	PK NAIL 7" UP NORTH SIDE SQUARE WOOD BRACE POST
3	34.68'	PK NAIL 8" UP EAST SIDE SQUARE WOOD END POST
4	40.74'	PK NAIL 7" UP EAST SIDE 2" x 8" BRACE POST (WOOD)
5	20.41'	PK NAIL 9" UP S.W. SIDE SQUARE WOOD CORNER POST
6	19.19'	PK NAIL 5" UP NE SIDE PHONE BOX POST # 3.1
STRADDLE	2.00'	PK NAIL IN POINT DUE NORTH
STRADDLE	2.00'	" " " " " EAST

**SECTION CORNER RECORD
SHELBY COUNTY, INDIANA**

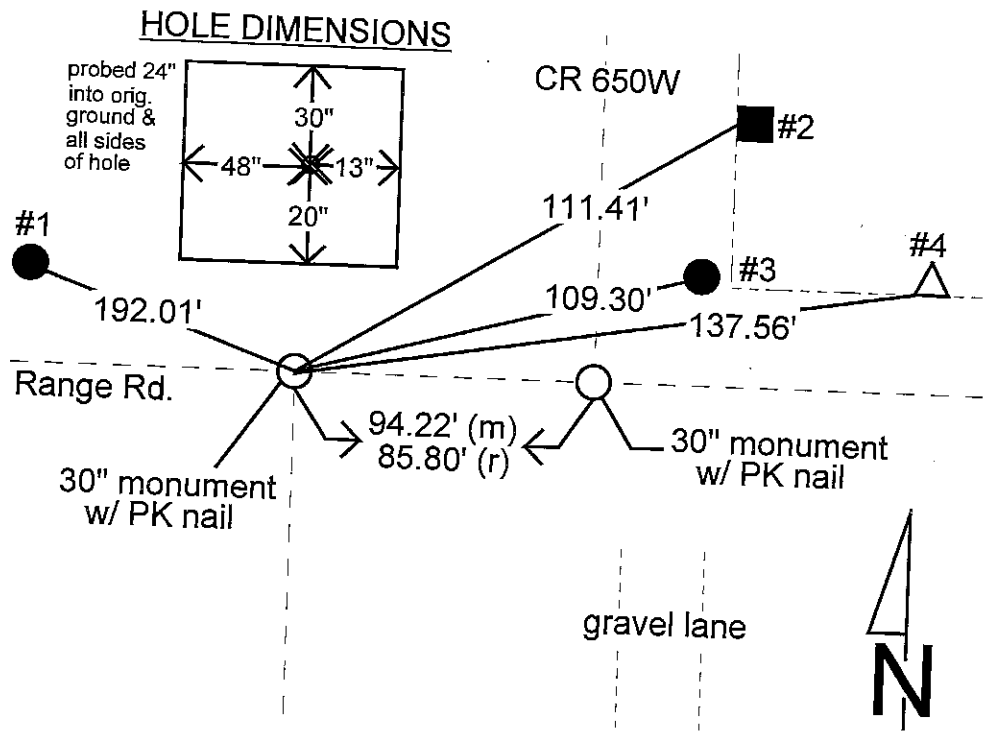
Sec. 6 T. 12N R. 6E

DATE : 02 / 20 / 86
CREW P.C. : L. May
Instrument : D. Rivers
Rod :
Marker Type : 30" Monument
Condition : Just Set

Ref. No. 3A



Method of Establishment : Nothing found on surface, nor does any physical evidence exist. Dug hole shown below which covers both possible locations of the corner, by use of proration between record and actual distance between the NW & NE corner of the sections (stones - found) and by doubling the distance between the stones found at NW Cor. NW/4 & NE Cor. NW/4 NW/4. Said locations are +/- 2' apart. Dug but found nothing. Since none of the corners found, or set, have been consistent with any proration of record distance nor has any of the jogs been close to record, we decided to place a 30" monument on line with the stone @ NW Cor. NW/4 of Section 6-12-6 and monument set at the S 1/4 Corner of 31-13-6, using the same distance East of the stone found at the NE Cor. NW/4 NW/4 of section 6-12-6 that was measured between said stone and the stone found at the NW corner of section 6-12-6. Monument was set 3" below pavement and has a PK nail on surface above it.



REFERENCE	DISTANCE	DESCRIPTION
1	192.01'	PK nail 9" up South side REMC power pole #14637
2	111.41'	PK nail 6" up West side square wood brace post
3	109.30'	PK nail 5" up West side REMC power pole #14605
4	137.56'	PK nail 10" up South side triangular fence post
straddle	1.00'	PK nail in pavement South
straddle	1.00'	PK nail in pavement South

SECTION CORNER RECORD

SHELBY COUNTY, INDIANA 3A (2 of 2)

Sec. 6 T. 12 R. 6

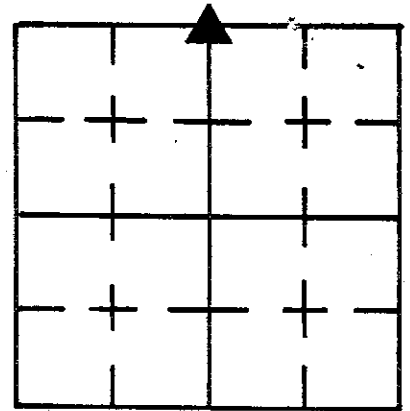
DATE 2/20/86

CREW P.C. L. May

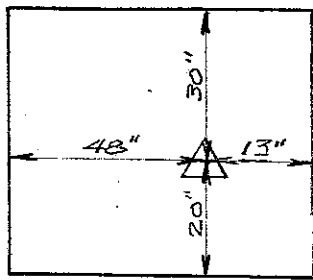
Inst. D. Rivers Rod _____

TYPE of MARKER 30" Monument Cond. Just Set

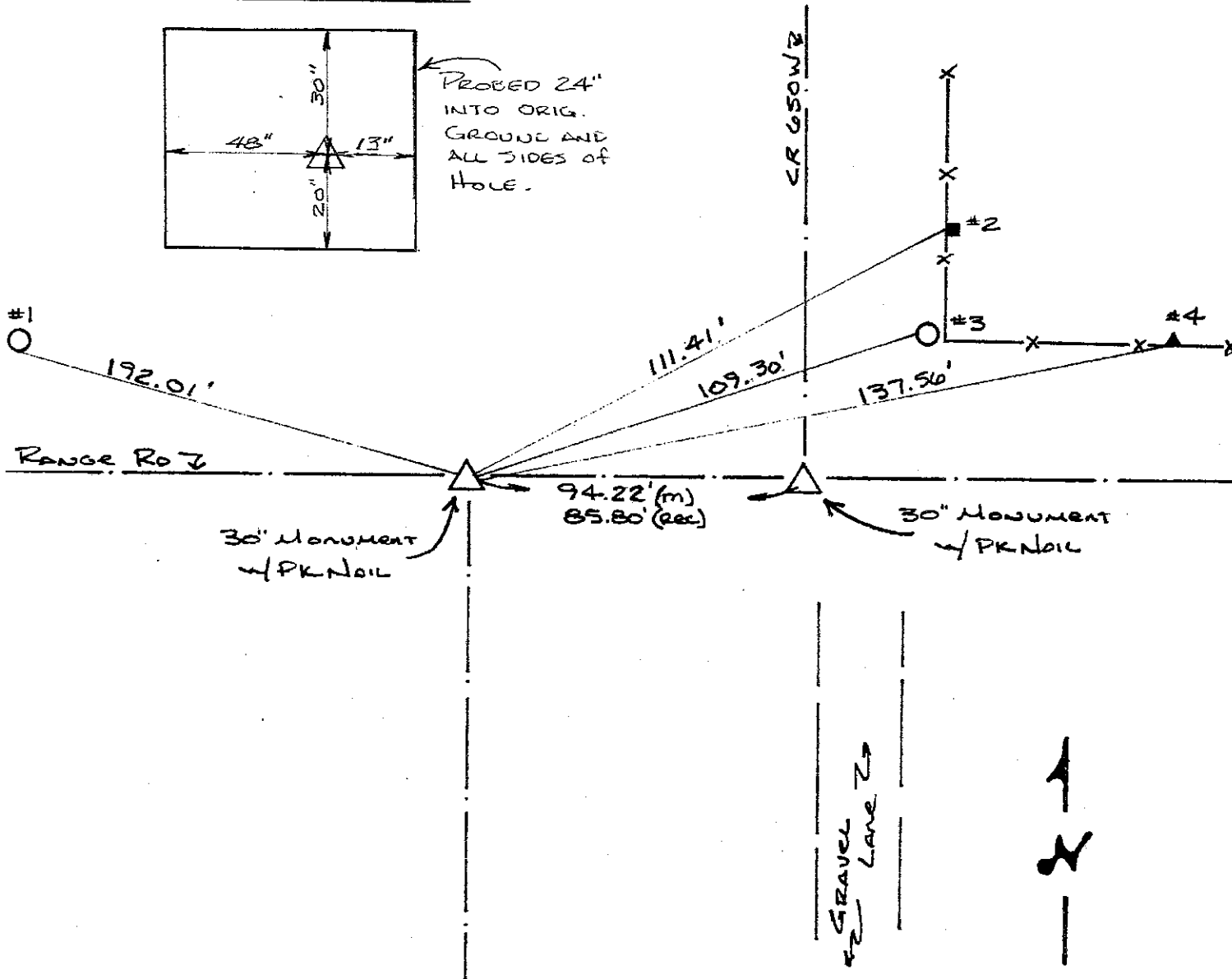
METHOD of ESTABLISHMENT Nothing Found on Surface, nor does any



Physical evidence exist, Dug Hole shown below which covers both
HOLE DIMENSIONS (CONT'D ON BACK)



PROBED 24" INTO ORIG. GROUND AND ALL SIDES OF HOLE.

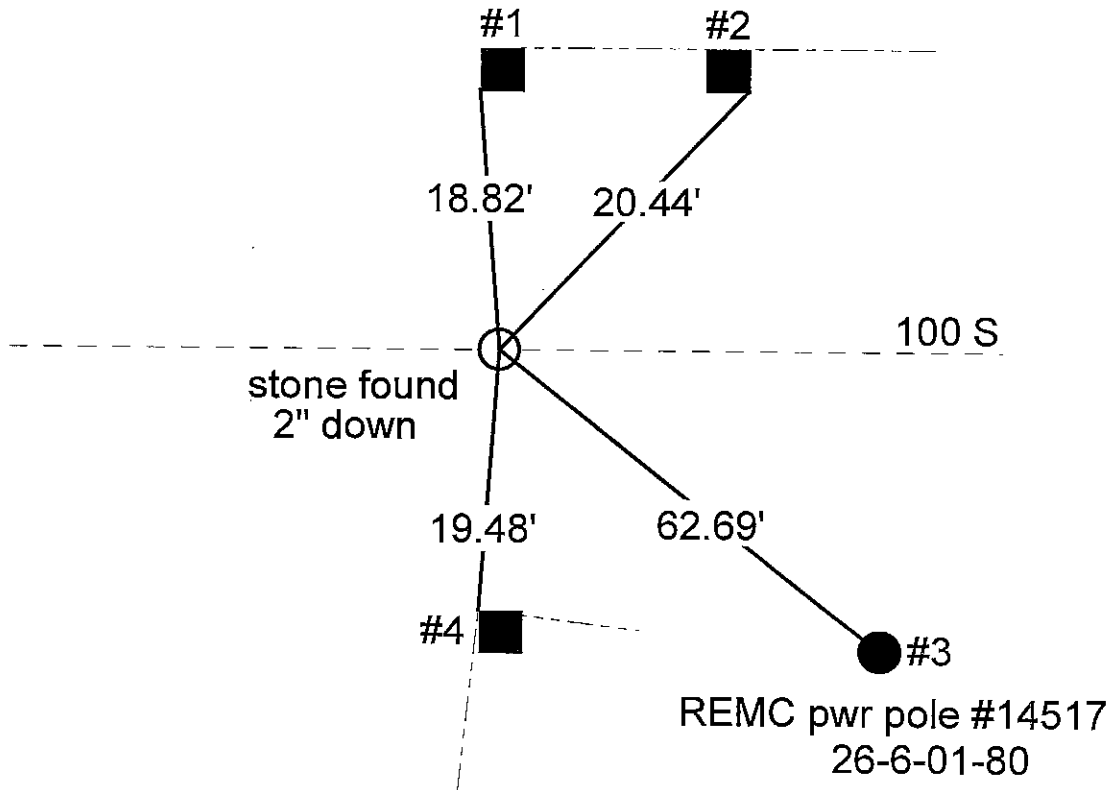
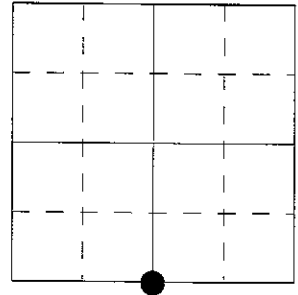


REFERENCE	DISTANCE	DESCRIPTION
1	192.01'	PK NAIL 9" UP SOUTH SIDE REMC PWP # 14637
2	111.41'	PK NAIL 6" UP WEST SIDE SQUARE WOOD BRACE POST
3	109.30'	PK NAIL 5" UP WEST SIDE REMC PWP # 14605
4	137.56'	PK NAIL 10" UP SOUTH SIDE TRIANGULAR FENCE POST
STRADDLE	1.00'	PK NAIL IN PUNT SOUTH
STRADDLE	1.00'	PK NAIL IN PUNT EAST

SECTION CORNER RECORD
SHELBY COUNTY, INDIANA
Sec. 6 T. 12N R. 6E

Ref. No. 3E

DATE : 06 / 10 / 78
CREW P.C. : Whitlock
Instrument :
Rod :
Marker Type : Stone
Condition :
Method of Establishment :




REFERENCE	DISTANCE	DESCRIPTION
1	18.82'	
2	20.44'	
3	62.69'	REMC power pole #14517
4	19.48'	

3E



SW COR se 1/4 & se COR sw 1/4 31-12-6

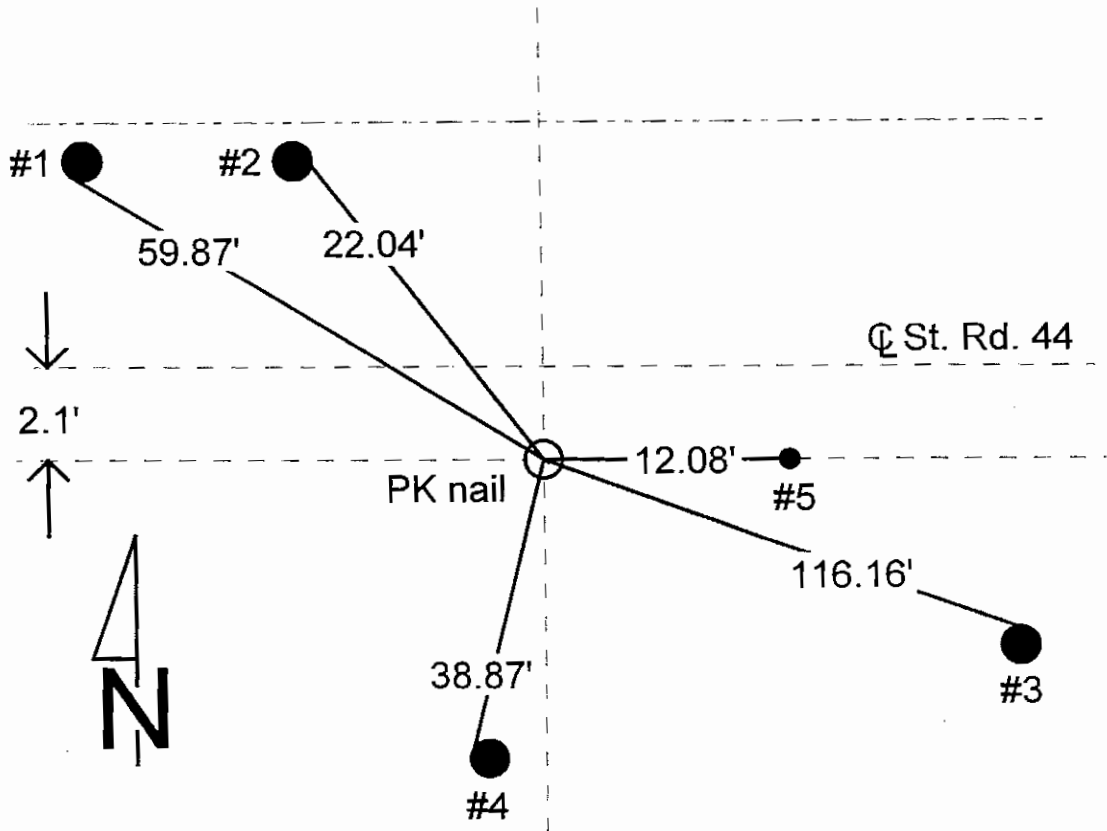
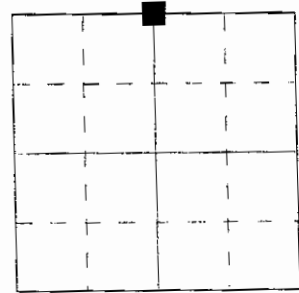


*Shelbyville-Shelby County
Geographic Information System
25 W. Polk St.
Shelbyville, Indiana 46176*

**SECTION CORNER RECORD
SHELBY COUNTY, INDIANA
Sec. 18 T. 12N R. 6E**

Ref. No. 3J

DATE : 02 / 25 / 85
 CREW P.C. : L. May
 Instrument :
 Rod : M. Justice
 Marker Type : PK Nail
 Condition : Good
 Method of Establishment : Set by J. Whitlock Co. Surveyor earlier.
 Some ties missing. Retied using existing power pole.



Note: PK nail to be replaced by St. Hwy Monument, Summer 1985

REFERENCE	DISTANCE	DESCRIPTION
1	59.87'	(New pole) PK nail 10" up South side REMC power pole #22753
2	22.04'	Nail / bottle cap found East side U.T. Co. Inc. pole #4.1
3	116.16'	PK nail North side REMC power pole #22751, 9" up (New pole)
4	38.87'	Nail / bottle cap found West side power pole #14283 + 4.2L same as before but distance called for was 38.87'
5	12.08'	PK nail found in pavement
straddle	2.00'	PK nail in pavement North
straddle	2.00'	PK nail in pavement East
straddle	2.00'	PK nail in pavement West
straddle	2.00'	PK nail in pavement South

**GEODETTIC INFORMATION
Datum: NAD83 (CORS96)**

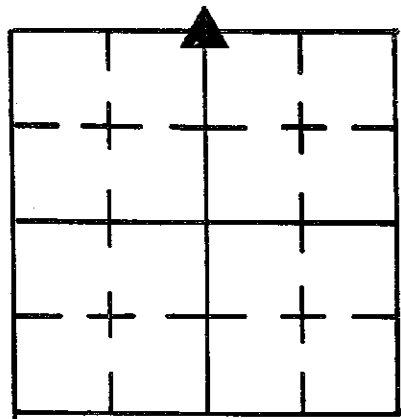
GPS REF. St. Rd 44W S. Sumerford (03J)	DISCLAIMER
DATE: 05/29/2010	The section corner coordinates annotated hereon have been obtained with RTK GPS methods by personnel of Shelby County Surveyor. No guarantee is made to the correctness or accuracy of these values and they have been provided for recovery and verification purposes only. The Shelby County Surveyor's Office will not be held liable for errors or negligence in part by the surveyor who does not physically determine the location of section lines performed in compliance with Indiana Title 865, Article 1, Rule 12-10 of the Administration Code. These coordinates have no legal weight of authority unless monument and all its accessories have been obliterated.
BY: Entered C. Drodgy	
NORTHING: 1547106.501	
EASTING: 261121.801	

SECTION CORNER RECORD

SHELBY COUNTY, INDIANA

Sec. 18 T. 12 R. 6

3J
(2 of 5)



DATE 2 / 25 / 85

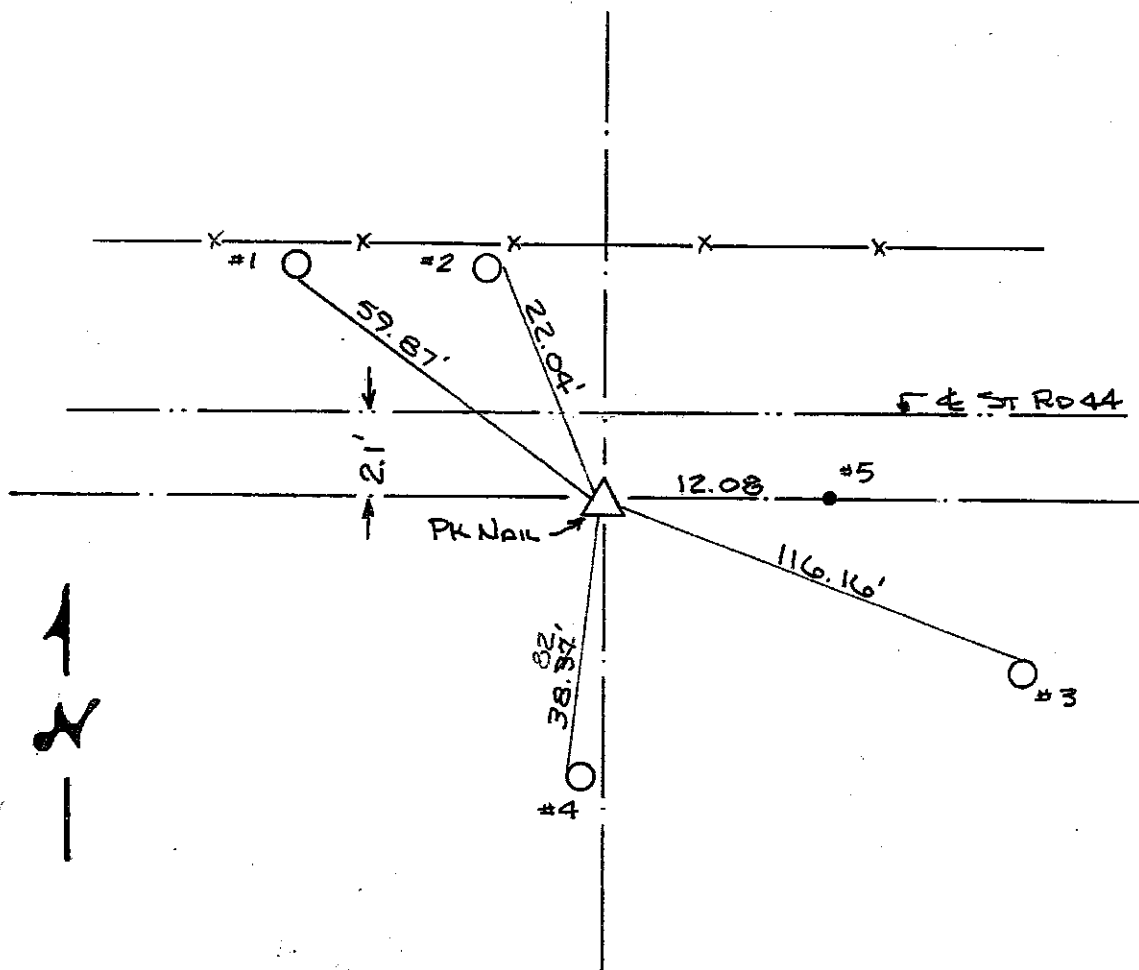
CREW P.C. L. May

Inst. Rod M. Justice

TYPE of MARKER PK Nail Cond. GOOD

METHOD of ESTABLISHMENT Set by J. Whitlock Co. Surveyor earlier.

Some ties missing, RETIED USING EXISTING PWP.



NOTE:

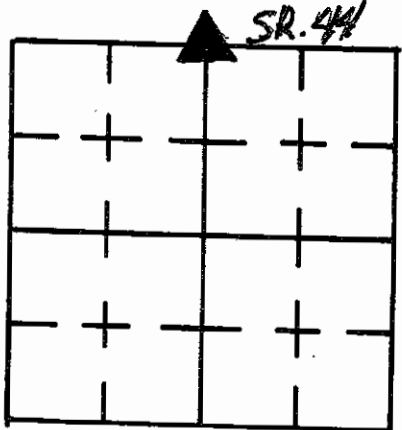
PK Nail to be REPLACED by ST. HWY. MONUMENT, SUMMER 1985

REFERENCE	DISTANCE	DESCRIPTION
1	59.87'	(NEW POLE) PK Nail 10" UP SOUTH SIDE REMC PWP # 22753
2	22.04'	NAIL / BOTTLE CAP FOUND EAST SIDE U.T. Co. Inc. POLE # 4.1
3	116.16'	PK Nail NORTH SIDE REMC PWP # 22751 9" UP (NEW POLE)
4	38.87'	NAIL / BOTTLE CAP FOUND WEST SIDE PWP # 14283 + 4.2 L
		Same as before but DISTANCE CALLED FOR WAS 38.87'
5	12.08'	PK Nail FOUND IN PVMT.
STRADDLE	2.00'	PK Nail IN PVMT NORTH
STRADDLE	2.00'	" " " " EAST
STRADDLE	2.00'	" " " " WEST
STRADDLE	2.00'	" " " " SOUTH

SECTION CORNER RECORD

SHELBY COUNTY, INDIANA

3J
(3 of 5)



Sec. 18 T. 12 R. 6

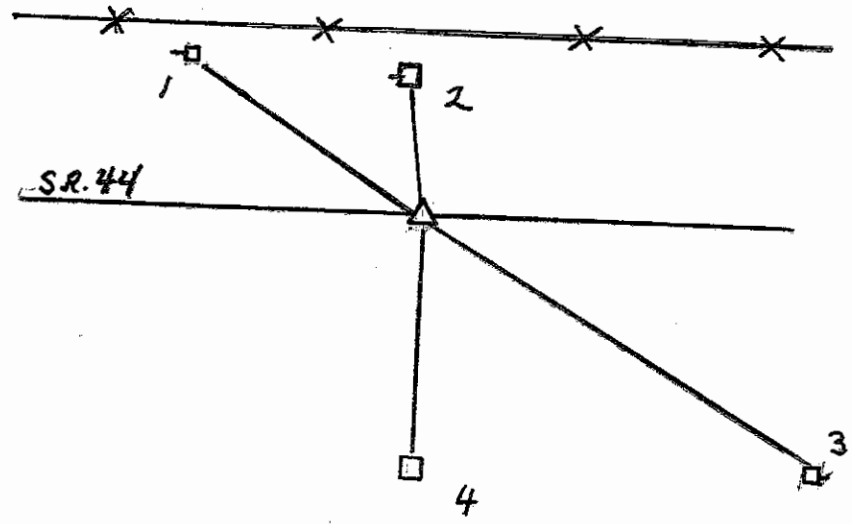
DATE 1/1

CREW P.C. R. WALL

Inst. _____ Rod S. CURREN

TYPE of MARKER P.K. Cond. GOOD

METHOD of ESTABLISHMENT _____



REFERENCE	DISTANCE	DESCRIPTION
1	59.79	NAIL IN Bottlecap S-SIDE P.W.P # 14282
2	22.04	" " " E. SIDE P.W.P NO #
3	119.00	" " " N. SIDE P.W.P 14280
4	38.87	" " " W. SIDE P.W.P 14283

SHELBY COUNTY, INDIANA
Sec. 18 T.12 R. 6

▲ Ref. No.

DATE:
CREW:
OLD RECORD REF:
MARKER TYPE:

Method of Establishment

RECOVERED STONE



Drawing Not To Scale

REF #	DISTANCE	DESCRIPTION
		ELEVATION 742.33'


GEODETIC INFORMATION

Datum: NAD83 (CORS96)

GPS REF. 211 442	<p>DISCLAIMER</p> <p>The section corner coordinates annotated heron have been obtained with RTK GPS methods by personnel of Shelby County Surveyor. No guarantee is made to the correctness or accuracy of these values and they have been provided for recovery and verification purposes only. The Shelby County Surveyor's Office will not be held liable for errors or negligence in part by the surveyor who does not physically determine the location of section lines perform in compliance with Indiana Title 865, Article 1, Rule 12-10 of the Administration Code. These coordinates will have no legal weight of authority unless monument and all its accessories have been obliterated.</p>
DATE:	
BY: SCOTT SUMERFORD	
NORTHING: 1547108.219	
EASTING: 261124.804	



18-12-6 NW Cor NE 1/4 & NE Cor NW 1/4



*Shelbyville-Shelby County
 Geographic Information System
 25 W. Polk St.
 Shelbyville, Indiana 46176*

SECTION CORNER RECORD
SHELBY COUNTY, INDIANA

Sec. 19 T. 12N R. 6E

Ref. No. 3N

DATE : 11 / 15 / 84

CREW P.C. : L. May

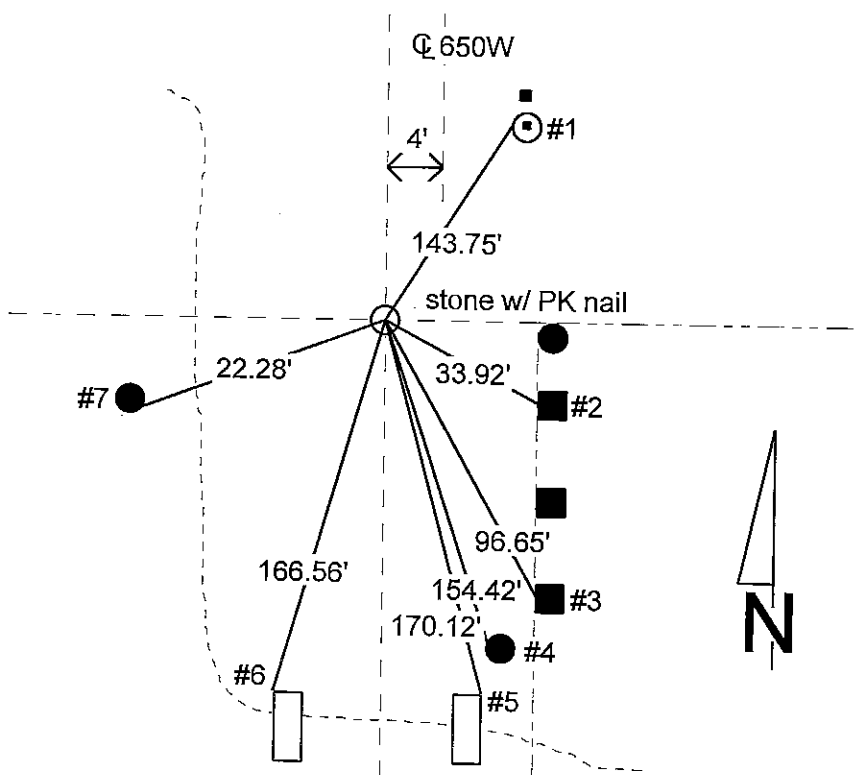
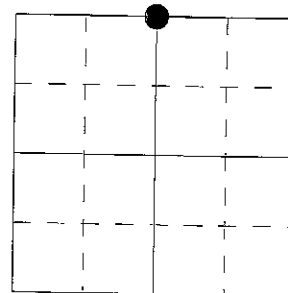
Instrument : T. Smith

Rod :

Marker Type : Stone

Condition : Good

Method of Establishment : Nothing found on surface. Using R/W found at center of section (30'), pulled 15' West of remains of corner post on East side of road. Dug and found stone 0.4' down. Placed cut "X" on high point and put RR spikes 0.35' N & S of "X" flush w/ top of stone. Stone is +/- 4' West of existing centerline of road but good as per 15' R/W. PK nail placed on surface above stone.



REFERENCE	DISTANCE	DESCRIPTION
1	143.75'	PK nail 1' up West side U.T. Co. Inc. post #78 w/ line repeater box and phone box 2' North
2	33.92'	PK nail 0.8' up West side 1st square wood post South of corner post
3	96.65'	PK nail 1.0' up West side 3rd square wood post South of corner post
4	154.42'	PK nail 1.0' up West side U.T. Co. Inc. power pole (No ID #)
5	170.12'	Northeast corner concrete headwall on East side of road
6	166.56'	Northwest corner concrete headwall on West side of road
7	22.28'	PK nail 2.5' up Southeast side REMC power pole #23342
straddle	2.00'	PK nail in edge of pavement due West
straddle	2.00'	PK nail in pavement due South

SECTION CORNER RECORD

SHELBY COUNTY, INDIANA

Sec. 19 T. 12 R. 6

DATE 11/15/84

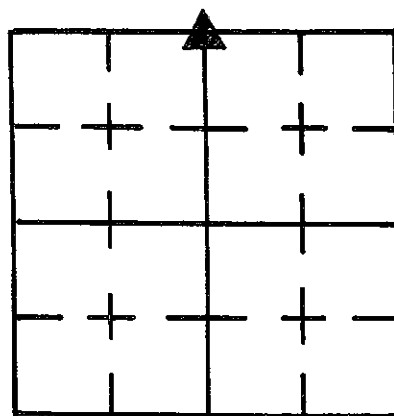
CREW P.C. L MAY

Inst. T SMITH Rod _____

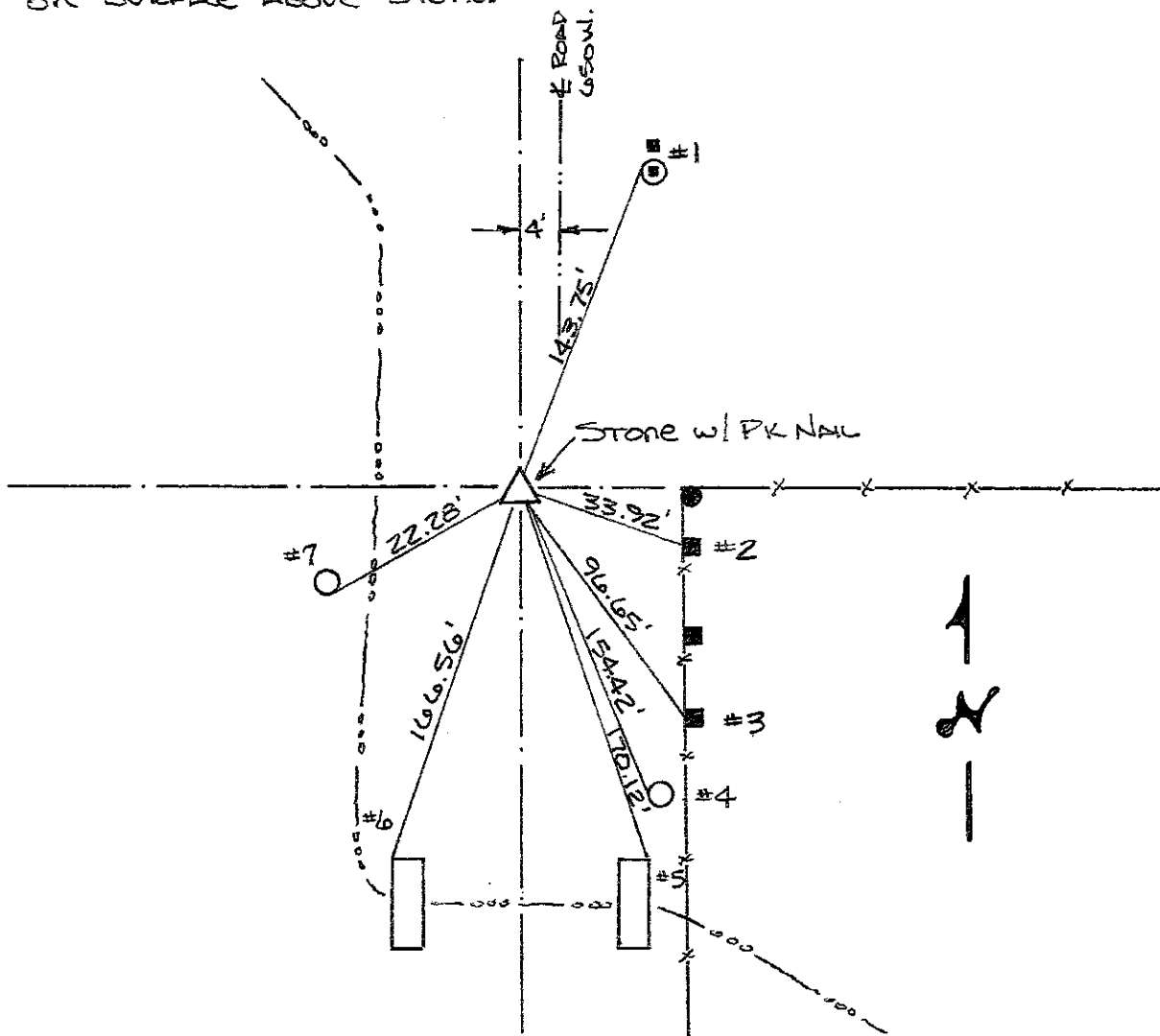
TYPE of MARKER Stone Cond. GOOD

METHOD of ESTABLISHMENT Nothing Found on Surface. Using R/W

3N
(2 of 2)



FOUND AT CENTER OF SECTION (30') PULLED 15' WEST OF REMAINS OF CORNER
POST ON EAST SIDE OF ROAD. DUG AND FOUND STONE 0.4' DOWN, PLACED CUT
"X" ON HIGH POINT AND PUT RE SPIKES 0.35' N.+S. OF "X" FLUSH W/ TOP OF STONE.
STONE IS 4' ± WEST OF EXIST. ± ROAD BUT GOOD AS PER 15' R/W. PK NAIL
PLACED ON SURFACE ABOVE STONE.

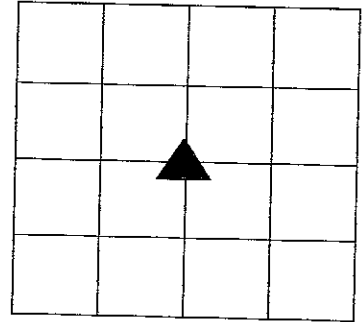


REFERENCE	DISTANCE	DESCRIPTION
1	143.75'	PK NAIL 1' UP WEST SIDE U.T. Co. Inc. Post #78 w/ Line Repeater Box AND Phone Box 2' NORTH
2	33.92'	PK NAIL 0.8' UP WEST SIDE 1 ST SQUARE WOOD POST SOUTH OF COR. POST
3	96.65'	" " 1.0' UP " " 3 RD " " " " " "
4	154.42'	PK NAIL 1.0' UP WEST SIDE U.T. Co. Inc. PUP No I.D. NUMBER
5	170.12'	NE. CORNER CONC. HEADWALL ON EAST SIDE OF ROAD
6	166.56'	N.W. " " " ON WEST " " "
7	22.28'	PK NAIL 2 1/2' UP SE. SIDE REMC PUP # 23342
STRADDLE	2.00'	PK NAIL IN EDGE POINT DUE WEST
STRADDLE	2.00'	PK NAIL IN POINT DUE SOUTH

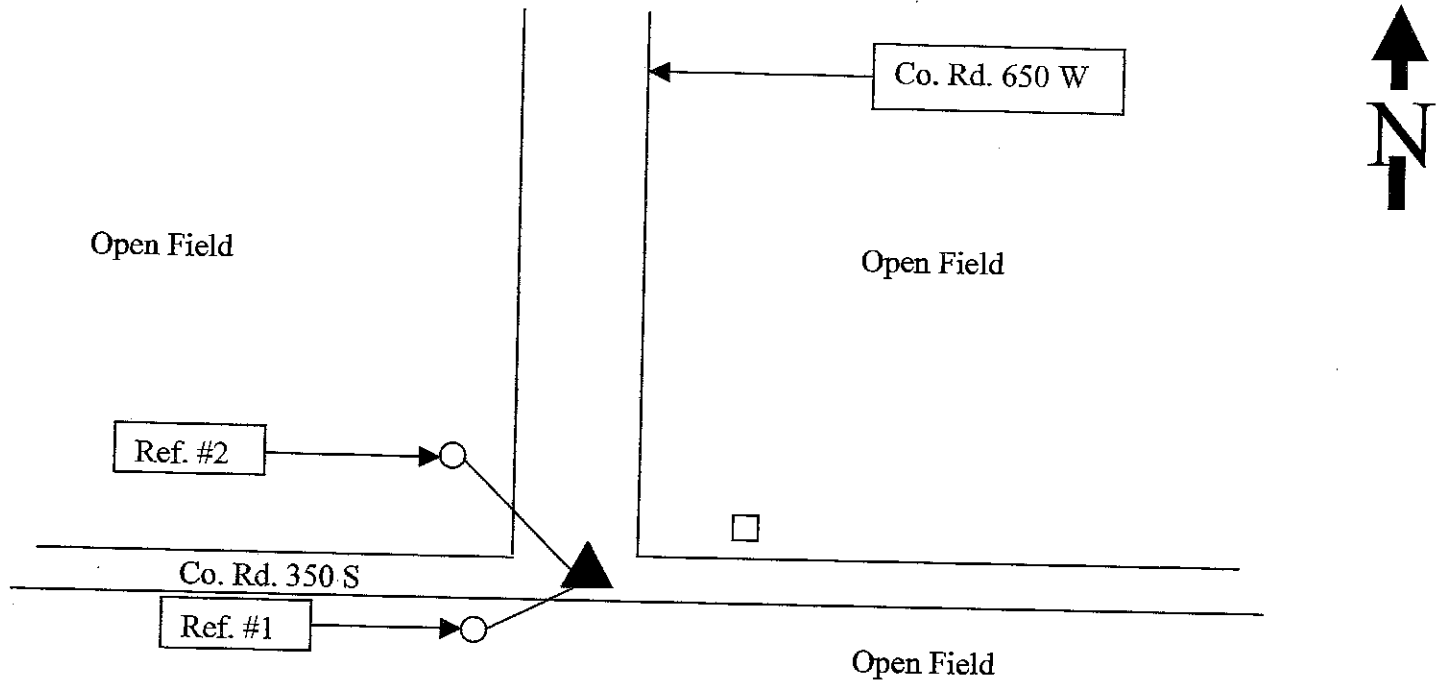
**SECTION CORNER RECORD
SHELBY COUNTY, INDIANA
Sec. 19 T. 12N R. 6E**

DATE: 06/05/2208
CREW: Clif Droddy
OLD RECORD REF: Survey dated 08/20/2007
MARKER TYPE: R.R. Spike over Stone

Ref. No. 03P



Method of Establishment: Old county records, recent survey, R.R. spike located
 See survey on reverse side



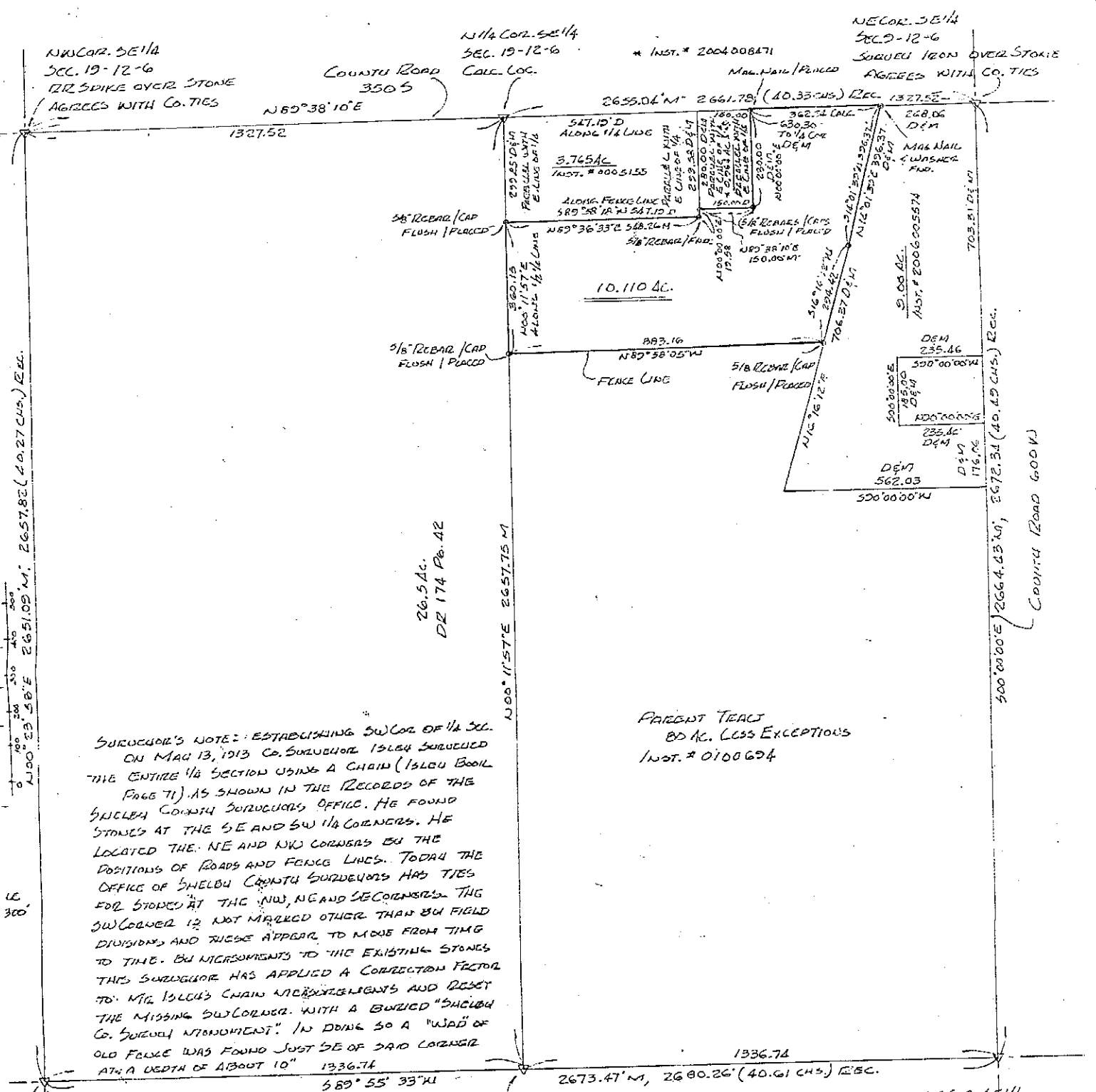
Drawing Not To Scale

REF #	DISTANCE	DESCRIPTION
#1	56.49 Ft	Shelby Co. REMC utility pole # 42381 (26-18-8.4-7.9) Washer 18 In. up on East Side
#2	38.40 Ft.	Shelby Co. REMC UTILITY POLE 42382 (26-19-??) washer 18 In. up on North S
##	???	United Telephone System service box (401-20[CA1 CA2]) in the Northeast c intersection NO MEASUREMENTS TAKEN

**GEODETTIC INFORMATION
Datum: NAD83 (CORS96)**

GPS REF.	DISCLAIMER
DATE:	The section corner coordinates annotated hereon have been obtained with RTK GPS methods by personnel of Shelby County Surveyor. No guarantee is made to the correctness or accuracy of these values and they have been provided for recovery and verification purposes only. The Shelby County Surveyor's Office will not be held liable for errors or negligence in part by the surveyor who does not physically determine the location of section lines perform in compliance with Indiana Title 865, Article 1, Rule 12-10 of the Administration Code. These coordinates will have no legal weight of authority unless monument and all its accessories have been obliterated.
BY:	
NORTHING:	
EASTING:	

A PART OF THE EAST HALF OF THE SOUTHEAST QUARTER OF SECTION 19,
TOWNSHIP 12 NORTH, RANGE 6 EAST, HENDRICKS TOWNSHIP, SHELBY COUNTY,
INDIANA.



SURVEYOR'S NOTE: ESTABLISHING SW COR. OF 1/4 SEC. ON MAR 13, 1913 Co. Surveyor ISLEY SURVEYED THE ENTIRE 1/4 SECTION USING A CHAIN (ISLEY BOOK PAGE 71) AS SHOWN IN THE RECORDS OF THE SHELBY COUNTY SURVEYOR'S OFFICE. HE FOUND STONES AT THE SE AND SW 1/4 CORNERS. HE LOCATED THE NE AND NW CORNERS BY THE POSITIONS OF ROADS AND FENCE LINES. TODAY THE OFFICE OF SHELBY COUNTY SURVEYOR HAS TIES FOR STAKES AT THE NW, NE AND SE CORNERS. THE SW CORNER IS NOT MARKED OTHER THAN BY FIELD DIVISIONS AND THESE APPEAR TO MOVE FROM TIME TO TIME. BY MEASUREMENTS TO THE EXISTING STONES THIS SURVEYOR HAS APPLIED A CORRECTION FACTOR TO MR. ISLEY'S CHAIN MEASUREMENTS AND RESET THE MISSING SW CORNER WITH A BURIED "SHELBY CO. SURVEYOR MONUMENT". IN DOING SO A "WAD" OF OLD FENCE WAS FOUND JUST SE OF SAID CORNER AT A DEPTH OF ABOUT 10" 1336.74

PARENT TRACT
80 AC. LESS EXCEPTIONS
INST. # 0100694

SW COR. 5E 1/4
SEC. 19-12-6
SHELBY Co. SURV. N. HAND.
PLACED THIS SURVEYOR
* SEE SURVEYOR'S NOTE

SW COR. 5E 1/4
SEC. 19-12-6
CALC. LOCATIONS
COR. POST 1.2"E, 6.4"W

NE COR. 5E 1/4
SEC. 19-12-6
MAG. NAIL (PLACED)
OVER STONE
AGREES WITH CO. TIES.

W. Taylor Amundson
L.C. LAND SURVEYOR # 1262
FIELD WORK COMPLETED
AUGUST 29, 2007.

**SECTION CORNER RECORD
SHELBY COUNTY, INDIANA**

Sec. 19 T. 12N R. 6E

Ref. No. 3P

DATE : 11 / 08 / 84

CREW P.C. : L. May

Instrument : T. Smith

Rod :

Marker Type : Stone

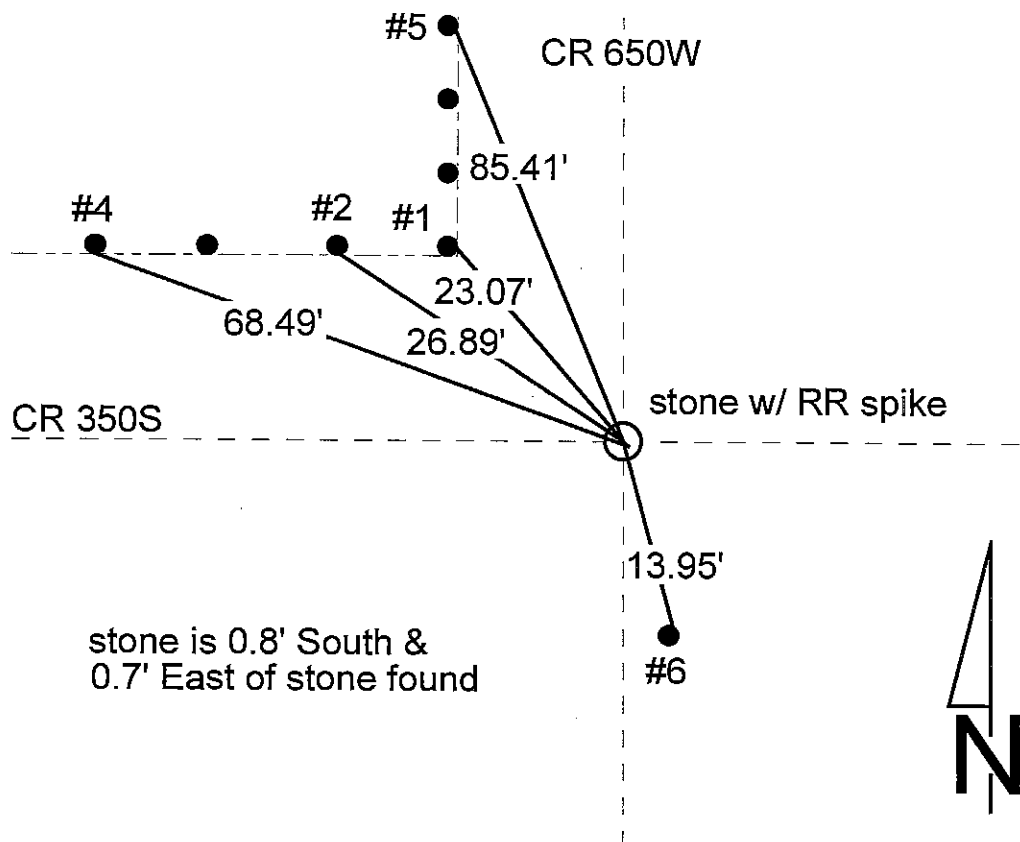
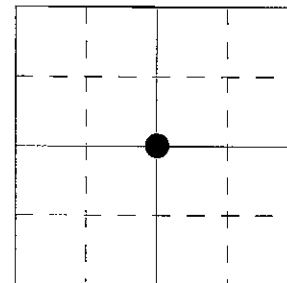
Condition : Good

Method of Establishment : Found common nail 1" below surface.

Set PK nails 4.00' North & East of nail found. Dug and found stone

0.6' x 0.8' x 1.5' at original ground. Placed cut "X" on high point. Placed RR spikes 0.7' E, W, N

& S of cut "X" and 1" below top. Stone is 1' deep. Placed RR spike on surface above "X".

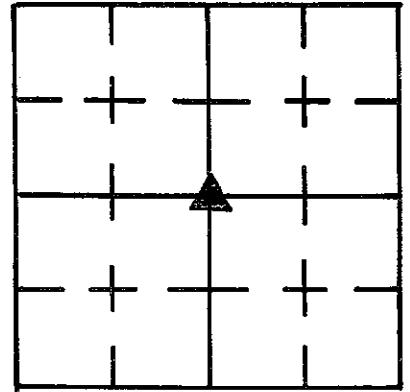


REFERENCE	DISTANCE	DESCRIPTION
1	23.07'	PK nail 0.8' up East side round wood corner post
2	26.89'	PK nail 0.5' up South side wood fence post 1st West of corner post
4	68.49'	PK nail 0.8' up South side wood fence post 3rd West of corner post
5	85.41'	PK nail 0.5' up East side wood fence post 3rd North of corner post
6	13.95'	PK nail 0.8' up East side REMC power pole #14081
straddle	4.77'	PK nail in pavement East
straddle	3.19'	PK nail in pavement North

SECTION CORNER RECORD

SHELBY COUNTY, INDIANA

3P
(4 of 4)



Sec. 19 T. 12 R. 6

DATE 11 / 8 / 84

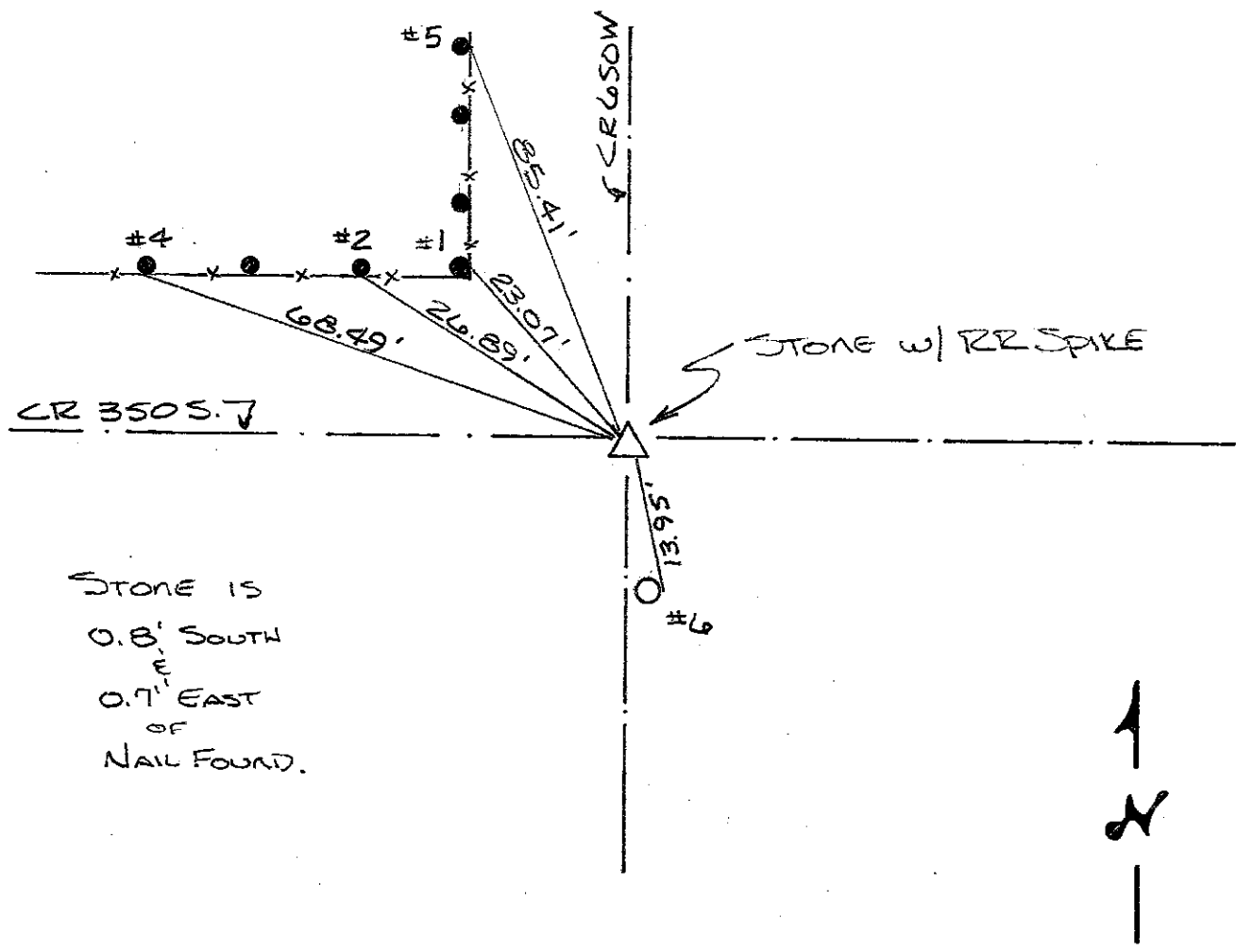
CREW P.C. L May

Inst. T SMITH Rod _____

TYPE of MARKER Stone Cond. GOOD

METHOD of ESTABLISHMENT FOUND COMMON NAIL 1" BELOW SURFACE,

SET PK NAILS 4.00' NORTH + EAST OF NAIL FOUND, DUG AND FOUND STONE .6' X .8' X 1.5' AT ORIGINAL GROUND. PLACED CUT "X" ON HIGH POINT. PLACED RR SPIKES .7' E.-W.-N.-S. OF "X" 1" BELOW top. Stone is 1' Deep. PLACED RR SPIKE ON SURFACE ABOVE "X".



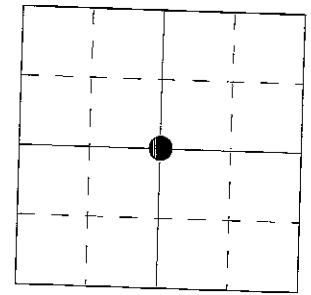
STONE IS
0.8' SOUTH
E
0.7' EAST
OF
NAIL FOUND.

REFERENCE	DISTANCE	DESCRIPTION
1	23.07'	PK NAIL 0.8' UP EAST SIDE ROUND WOOD CORNER POST
2	26.89'	PK NAIL 0.5' UP SOUTH SIDE WOOD FENCE POST 15" W. OF COR. POST
4	68.49'	" " 0.8' UP " " " " 3RD " " " "
5	85.41'	" " 0.5' UP EAST SIDE " " " 3RD N. OF COR. POST
6	13.95'	" " 0.8' UP EAST SIDE REMC PWP # 14081
STRADDLE	4.77'	PK NAIL IN PUNT. EAST
STRADDLE	3.19'	PK NAIL IN PUNT. NORTH

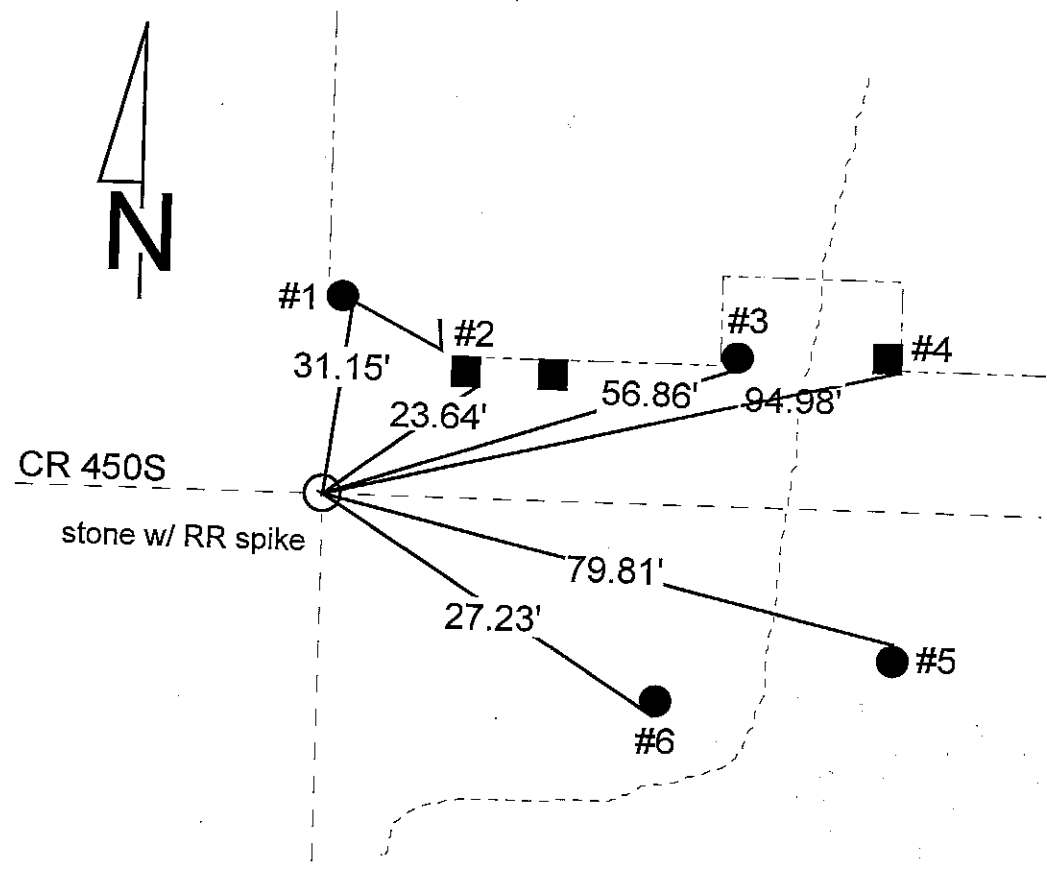
SECTION CORNER RECORD
SHELBY COUNTY, INDIANA
 Sec. 30 T. 12N R. 6E

DATE : 12/17/84
 CREW P.C. : L. May
 Instrument : T. Smith
 Rod :
 Marker Type : Stone
 Condition : Good

Ref. No. 3T



Method of Establishment : Found 26" wood hub at surface. Dug and found stone +/- 1' South of hub. Found what appeared to be a cut "X" on high point. Deepened "X" and placed RR spikes 4" N & S of "X", 2" below top of stone. Placed RR spike on surface above "X". Stone is 11" deep, Sine is 10" E-W, 7" N-S and 12" deep. Hub was found 0.9' North and 0.4' East of stone.

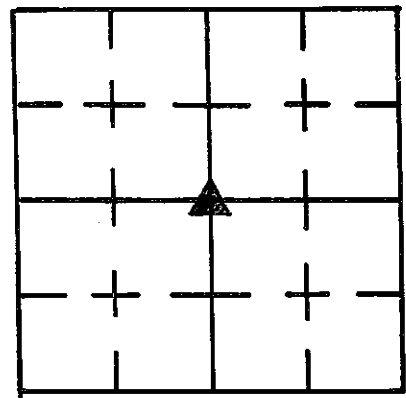


REFERENCE	DISTANCE	DESCRIPTION
1	31.15'	PK nail 5" up East side round wood gate post
2	23.64'	PK nail 8" up Southeast side square wood end post
3	56.86'	PK nail 18" up round wood corner post South side
4	94.98'	PK nail 18" up South side square wood corner post
5	79.81'	PK nail 12" up North side U.T.S. pole #402/2
6	27.23'	PK nail 4" up Southwest side U.T.S. pole #402/1
straddle	2.45'	PK nail in pavement NE, originally set as 2.00' offset due East of hub found
straddle	1.13'	PK nail in pavement SE, originally set as 2.00' offset due South of hub found

SECTION CORNER RECORD

SHELBY COUNTY, INDIANA

3T
(2 of 2)



Sec. 30 T. 12 R. 6

DATE 12/17/84

CREW P.C. L MAY

Inst. T SMITH Rod _____

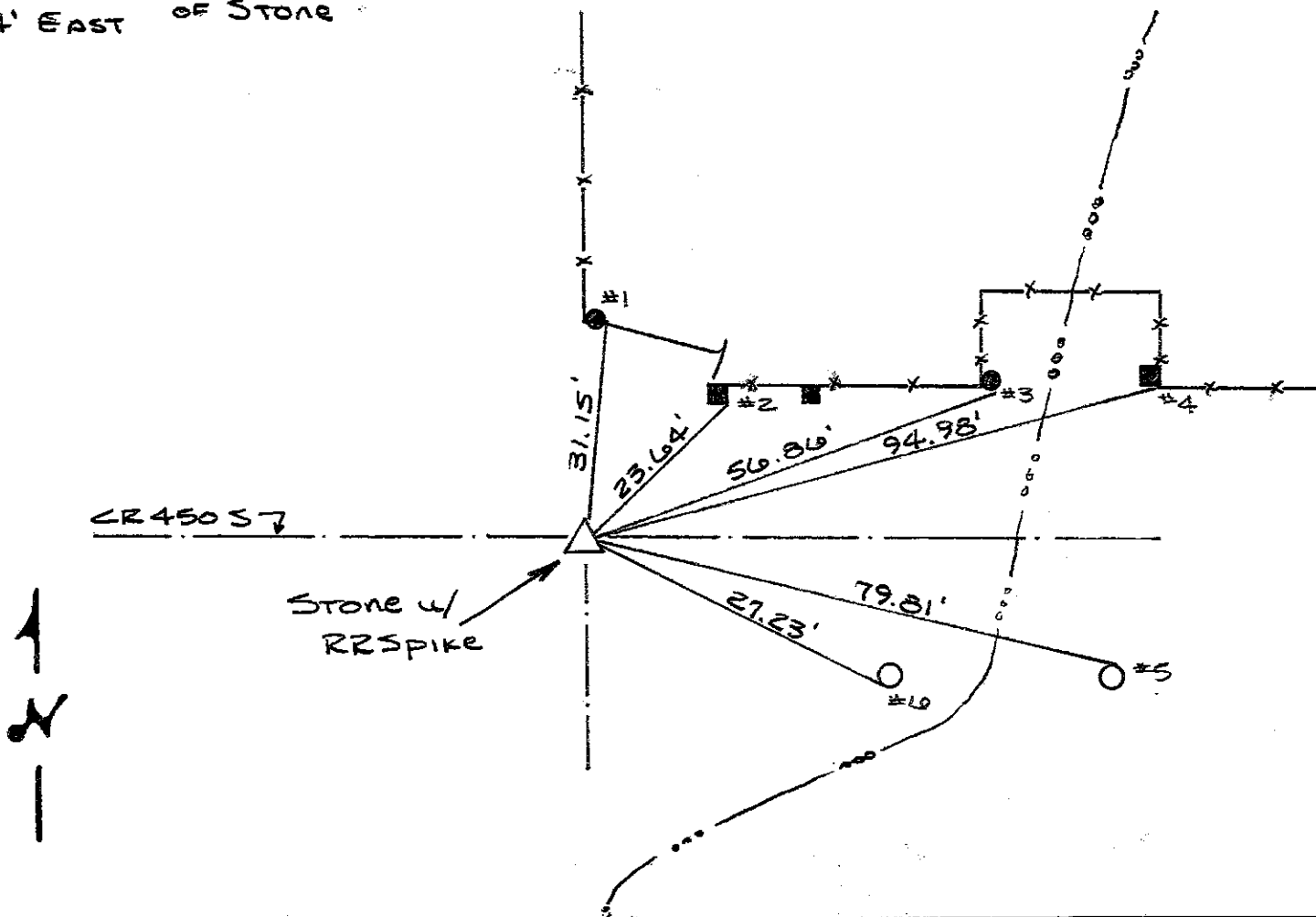
TYPE of MARKER Stone Cond. GOOD

METHOD of ESTABLISHMENT FOUND 26" WOOD HUB AT SURFACE, DUG

AND FOUND STONE ± 1' SOUTH OF HUB. FOUND WHAT APPEARED TO BE A CUT "X" ON HIGH POINT. DEEPEINED "X" AND PLACED RR SPIKES 4" N.-S. OF "X", 2" BELOW TOP OF STONE. PLACED RR SPIKE ON SURFACE ABOVE "X". STONE IS 11" DEEP, SIZE IS - 10" E-W, 7" N-S - 12" DEEP.

Hub Found was:

- 0.9' NORTH
- 0.4' EAST OF STONE

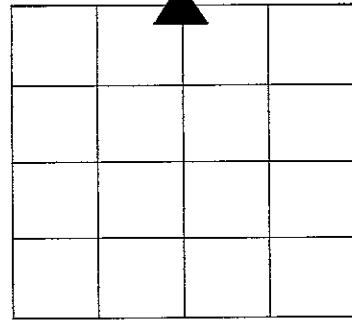


REFERENCE	DISTANCE	DESCRIPTION
1	31.15'	PK NAIL 5" UP EAST SIDE ROUND WOOD GATE POST
2	23.64'	PK NAIL 8" UP S.E. SIDE SQUARE WOOD END POST
3	56.86'	PK NAIL 18" UP ROUND WOOD CORNER POST SOUTH SIDE
4	94.98'	PK NAIL 18" UP SOUTH SIDE SQUARE WOOD CORNER POST
5	79.81'	PK NAIL 12" UP NORTH SIDE U.T.S. POLE # 402/2
6	27.23'	PK NAIL 4" UP S.W. SIDE U.T.S. POLE # 402/1
STRADDLE	2.45'	PK NAIL IN PMT NE, ORIGINALLY SET AS 2.00' OFFSET DUE EAST OF HUB FOUND
STRADDLE	1.13'	PK NAIL IN PMT SE, ORIGINALLY SET AS 2.00' OFFSET DUE SOUTH OF HUB FOUND

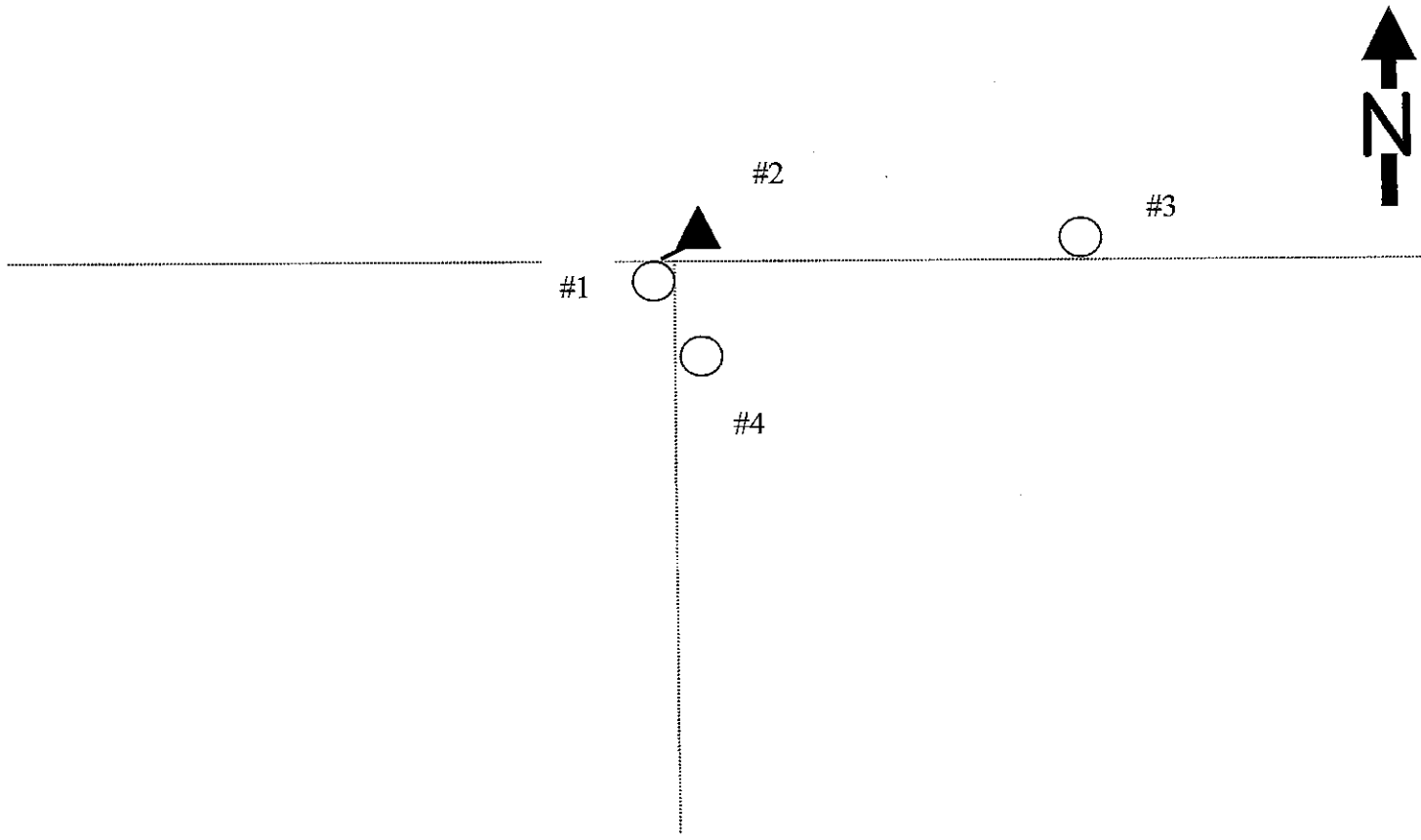
SECTION CORNER RECORD
SHELBY COUNTY, INDIANA
Sec. 31 T. 12 R. 6

DATE: 07/29/1997
CREW : Jeff Powell, Ted Smith, Joe
OLD RECORD REF. ;
MARKER TYPE: Stone

Ref. No.3V



Method of Establishment: 8" Stone Found at Surface.



Drawing Not To Scale

REF #	DISTANCE	DESCRIPTION
1	.7'	PK Nail North Side on 6" Round Corner Post
2	.65	PK Nail on West side of Post
3	29.45'	PK Nail on North Side of 12"- 16" Tree
4	1.8'	PK Nail on East Side of 18" Tree

GEODETIC INFO

DATE: 03/07/2006	N.A.D. 83	NORTHING: 1528391.640
BY: T. Sumerford, S. Kuntz, K. Nigh	ELEVATION: N/A	EASTING: 258485.516

SECTION CORNER RECORD

SHELBY COUNTY, INDIANA

Sec. 31 T. 12 R. 6

DATE 7/29/97

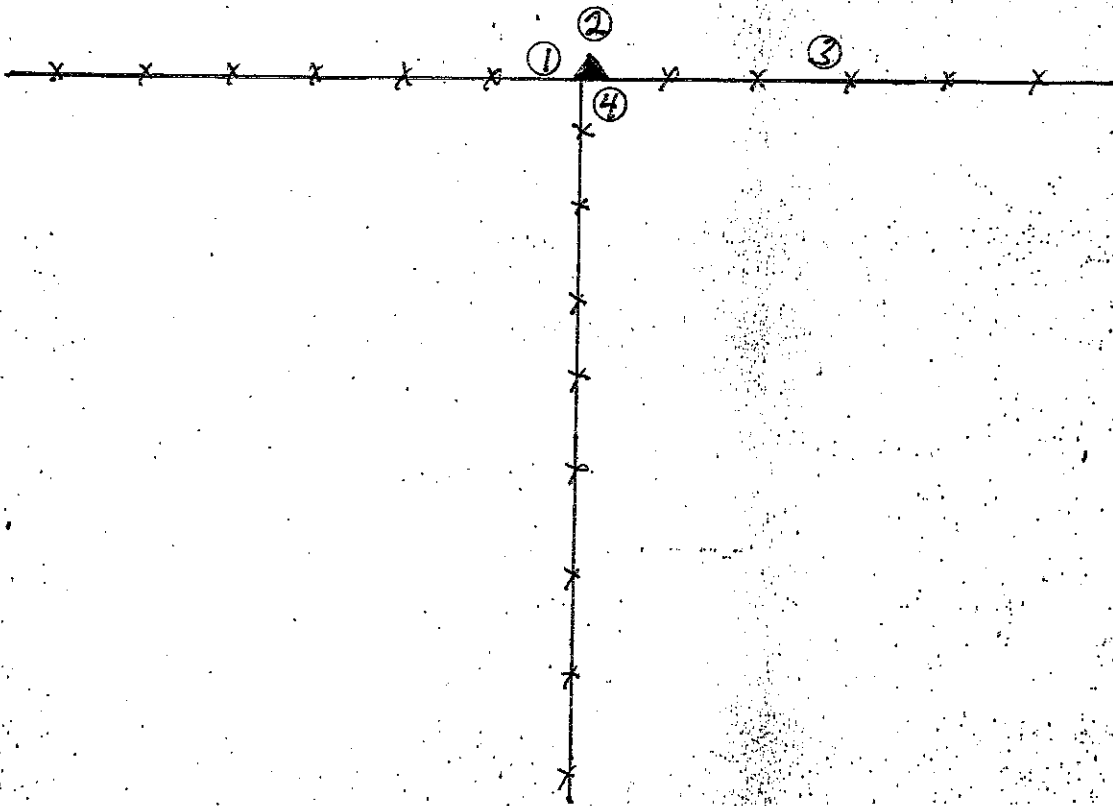
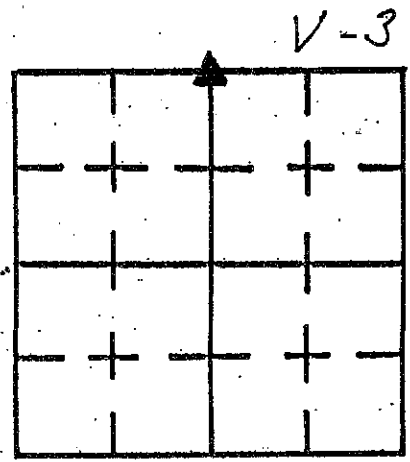
CREW P.C. JEFF POWELL

Inst. TEO SMITH Rod JOE

TYPE of MARKER 8" STONE Cond. GOOD

METHOD of ESTABLISHMENT 8' STONE FOUND AT SURFACE

3V
(2 of 2)

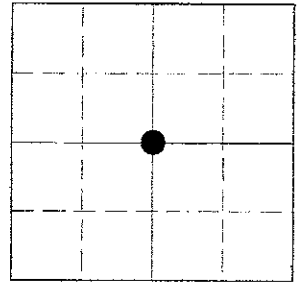


REFERENCE	DISTANCE	DESCRIPTION
1	7/10	P.K. NAIL NORTH SIDE ON 1 1/2" ROUND CORNER POST
2	.65	P.K. NAIL ON WEST SIDE OF STONE ON POST
3	29.45	P.K. NAIL ON NORTH SIDE OF 12"-16" TREE
4	1.8	P.K. NAIL ON EAST SIDE OF 18" TREE

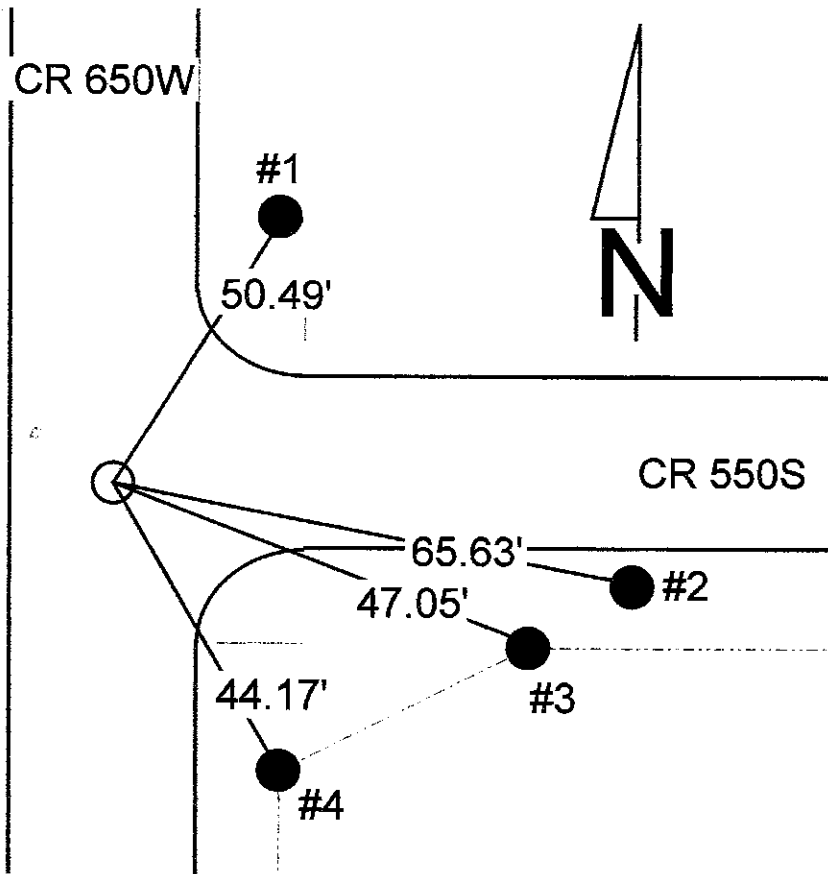
SECTION CORNER RECORD
SHELBY COUNTY, INDIANA
 Sec. 31 T. 12N R. 6E

Ref. No. 3X

DATE : 09/28/92
 CREW P.C. : Jeff Powell
 Instrument : K. McMillin
 Rod :
 Marker Type : Stone
 Condition : Good



Method of Establishment : Dug and found stone about 2.5' deep. Placed "X" on top center of stone. Set RR spike over stone & also set RR spike over stone at surface. Also set rebar on North side of stone. Set 3' offsets to the South and East of corner. Found PK nail in road surface 1.85' West and 0.35' North of found stone.



REFERENCE	DISTANCE	DESCRIPTION
1	50.49'	PK nail in Southeast side of REMC power pole #14003, 12" up
2	65.63'	PK nail in North side of REMC power pole #14002, 12" up
3	47.05'	PK nail in North side of fence post, 12" up
4	44.17'	PK nail in East side of fence post, 12" up

GEODETTIC INFO

DATE: 03/07/2006	N.A.D. 83	NORTHING: 1528443.991
BY: T. Sumerford, S. Kuntz K. Nigh	ELEVATION: 699.441	EASTING: 261361.546

SECTION CORNER RECORD

SHELBY COUNTY, INDIANA

Sec. 31 T. 12 R. 6

DATE 9/28/92

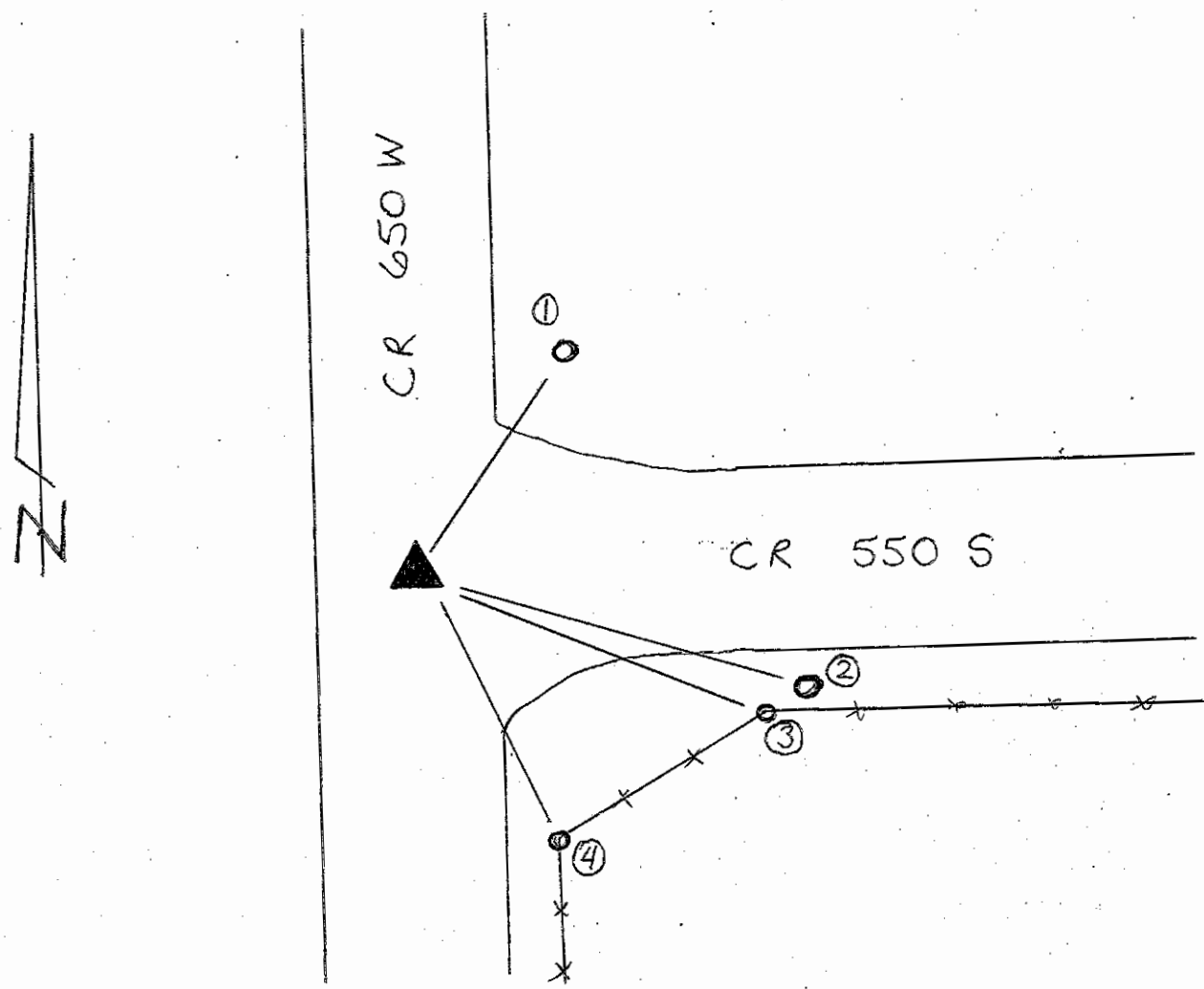
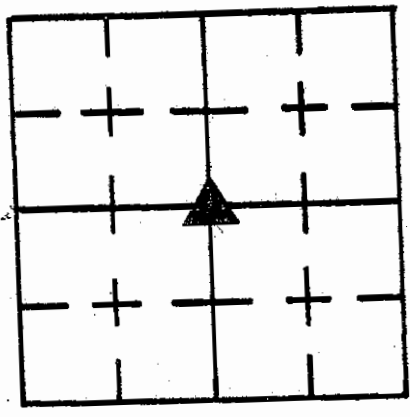
CREW P.C. Jeff Powell

Inst. K. McMillin Rod _____

TYPE of MARKER Stone Cond. good

METHOD of ESTABLISHMENT Dug + found stone about 2 1/2 feet deep; placed "X" on top center; set RR spike over stone + also set RR spike over stone at surface. Also set rebar on North side of stone. Set 3' offsets to the South + East of corner. Found PK nail in road surface 1.85' West + 0.35' North of found stone.

3X
(2 of 2)



REFERENCE	DISTANCE	DESCRIPTION
1	50.49'	PK nail in SE side of Pur Pole, 12" up (REMC # 14003)
2	65.63'	PK nail in N side of Pur Pole, 12" up (REMC # 14002)
3	47.05'	PK nail in N side of Fence Post 12" up
4	44.17'	PK nail in E side of Fence Post 12" up

SHELBY COUNTY, INDIANA
Sec. 31 T. 12 R. 6

DATE: 12/14/16
CREW: SCOTT SUMERFORD
OLD RECORD REF:
MARKER TYPE: LARGE BOULDER

▲ Ref. No.

Method of Establishment

RECOVERED WITH BACKSIGHT



Drawing Not To Scale

REF #	DISTANCE	DESCRIPTION
		ELEVATION 694.58'

GEODETTIC INFORMATION

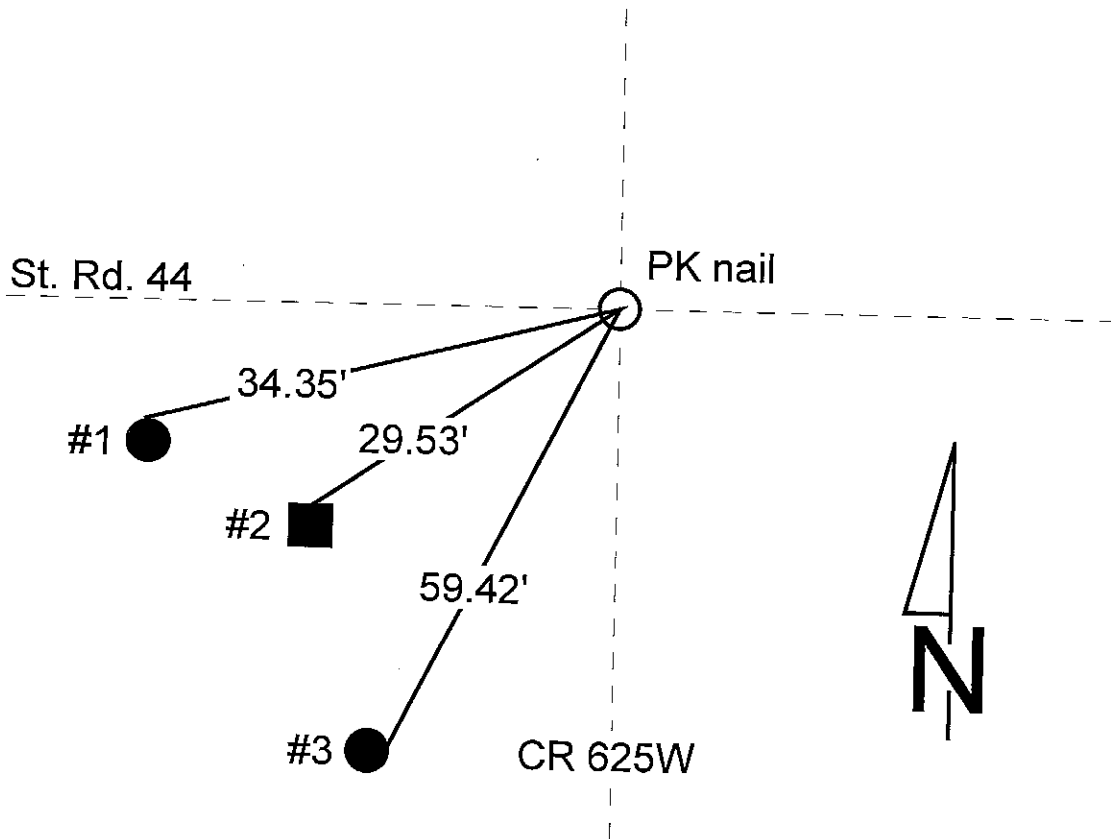
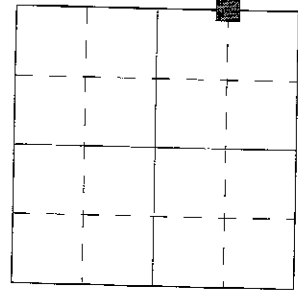
Datum: NAD83 (CORS96)

GPS REF.	DISCLAIMER
357	The section corner coordinates annotated hereon have been obtained with RTK GPS methods by personnel of Shelby County Surveyor. No guarantee is made to the correctness or accuracy of these values and they have been provided for recovery and verification purposes only. The Shelby County Surveyor's Office will not be held liable for errors or negligence in part by the surveyor who does not physically determine the location of section lines perform in compliance with Indiana Title 865, Article 1, Rule 12-10 of the Administration Code. These coordinates will have no legal weight of authority unless monument and all its accessories have been obliterated.
DATE: 12/14/16	
BY: SCOTT SUMERFORD	
NORTHING: 1525784.66	
EASTING: 261451.34	

SECTION CORNER RECORD
SHELBY COUNTY, INDIANA
 Sec. 18 T. 12N R. 6E

Ref. No. 4J

DATE : 02 / 25 / 85
CREW P.C. : L. May
Instrument :
Rod : M. Justice
Marker Type : PK Nail
Condition : Good
Method of Establishment : Set by J. Whitlock Co. Surveyor earlier.
 All old ties now missing, therefore retied using existing power poles.



REFERENCE	DISTANCE	DESCRIPTION
1	34.35'	PK nail North side REMC power pole #22747, 15" up
2	29.53'	PK nail North side old square wood corner post, 15" up
3	59.42'	PK nail East side REMC power pole #20885, 23" up

SECTION CORNER RECORD

SHELBY COUNTY, INDIANA

Sec. 18 T. 12 R. 6

DATE 2/25/85

CREW P.C. L. May

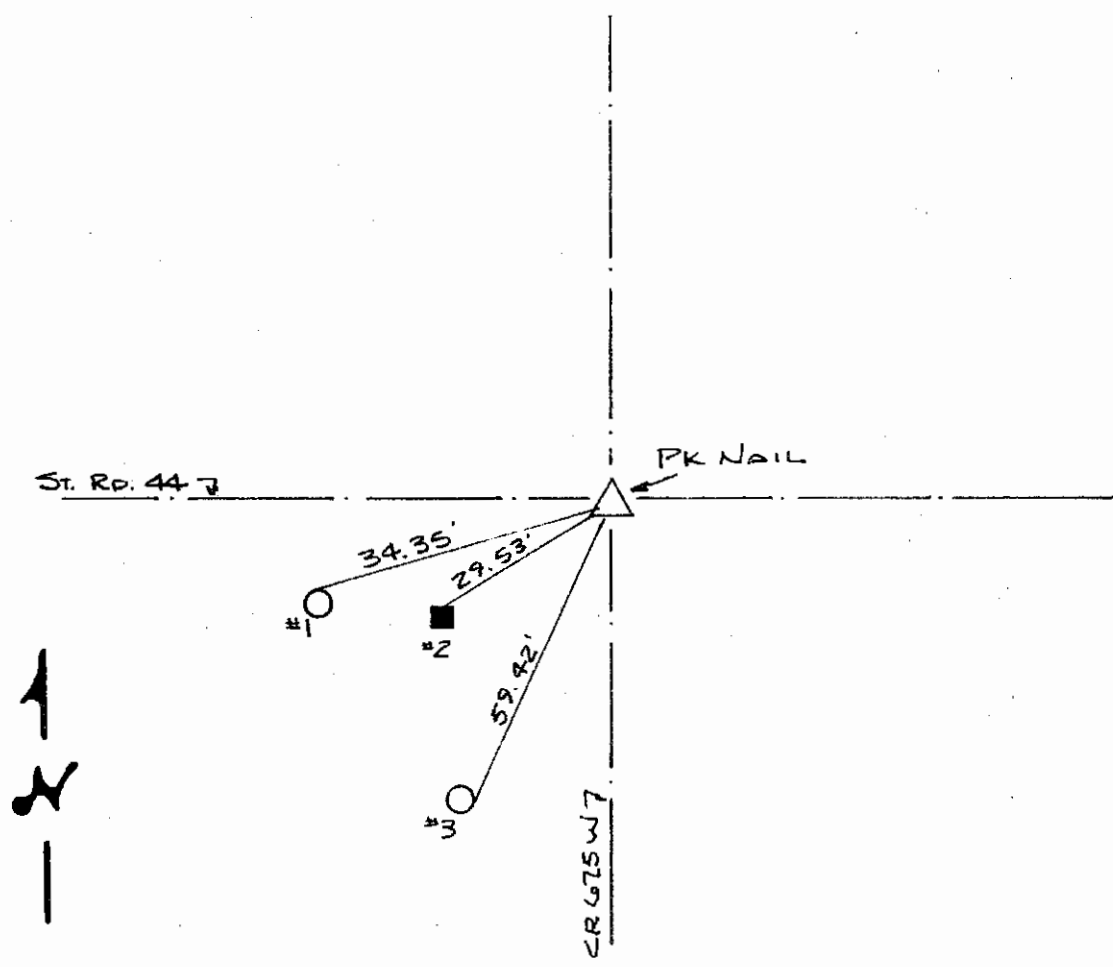
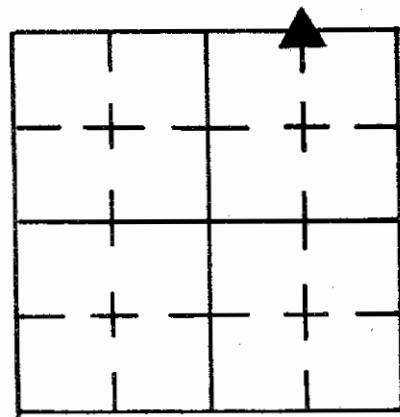
Inst. _____ Rod M. JUSTICE

TYPE of MARKER PK NAIL Cond. GOOD

METHOD of ESTABLISHMENT Set by J. Whitlock Co. Surveyor earlier

ALL OLD TIES NOW MISSING, RETIED USING EXISTING P.WPS.

4J
(2 of 3)



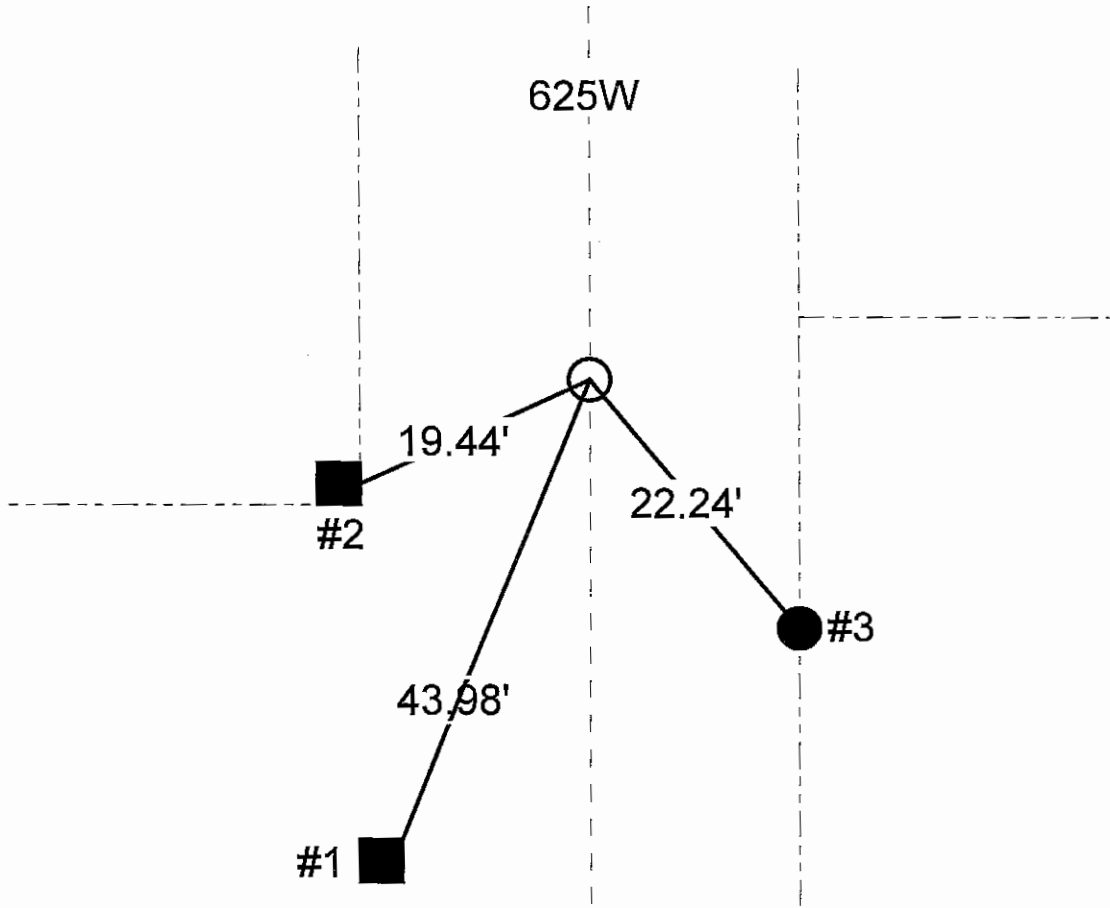
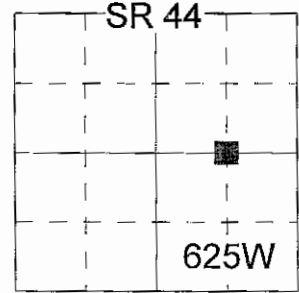
REFERENCE	DISTANCE	DESCRIPTION
1	34.35'	PK Nail NORTH Side REMC Pwp # 22747 15" UP
2	29.53'	PK Nail 15" UP OLD SQUARE WOOD CORNER POST NORTH Side of
3	59.42'	PK Nail 23" UP EAST Side REMC Pwp # 20885

SECTION CORNER RECORD
SHELBY COUNTY, INDIANA

Sec. 18 T. 12N R. 6E

Ref. No. 4L

DATE :
CREW P.C. : R. Wall
Instrument :
Rod : S. Curren
Marker Type : Iron Pin
Condition : Good
Method of Establishment :

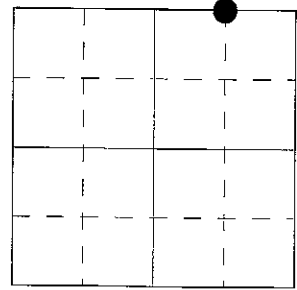


REFERENCE	DISTANCE	DESCRIPTION
1	43.98'	Nail bottlecap East side power pole #14106
2	19.44'	Nail bottlecap East side corner post
3	22.24'	Nail bottlecap West side fence post

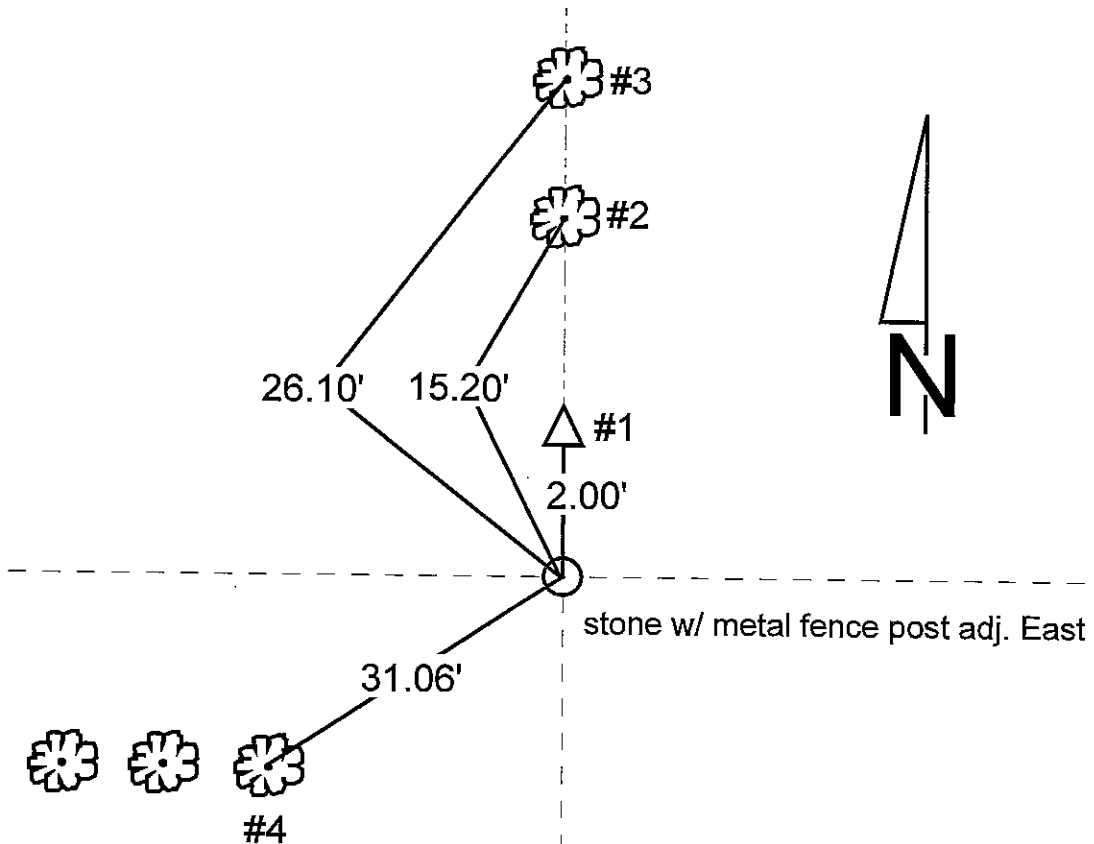
SECTION CORNER RECORD
SHELBY COUNTY, INDIANA
Sec. 19 T. 12N R. 6E

Ref. No. 4N

DATE : 01 / 09 / 85
CREW P.C. : L. May
Instrument : T. Smith
Rod : L. Justice
Marker Type : Stone
Condition : Good



Method of Establishment : Found two good stones within 2' of each other, from Isley survey book 17-62 he found stone w/ posts N 1.5' and East 1.5'. Found what I believe to be post East which was laying flat, being next to the stone South when laid upright. Called this stone good, and called out the North stone as a witness. Corner stone is 8" N-S x 12" E-W. Placed cut "X" on high point. Place metal fence post adjacent East of corner stone.



REFERENCE	DISTANCE	DESCRIPTION
1	2.00'	Stone 10" x 10" w/ cut "X"
2	15.20'	PK nail South side 9" tree, 4" up
3	26.10'	PK nail West side of stump, 11" up
4	31.06'	PK nail Northeast side 30" tree, 23" up

SECTION CORNER RECORD

SHELBY COUNTY, INDIANA

Sec. 19 T. 12 R. 6

DATE 1/9/85

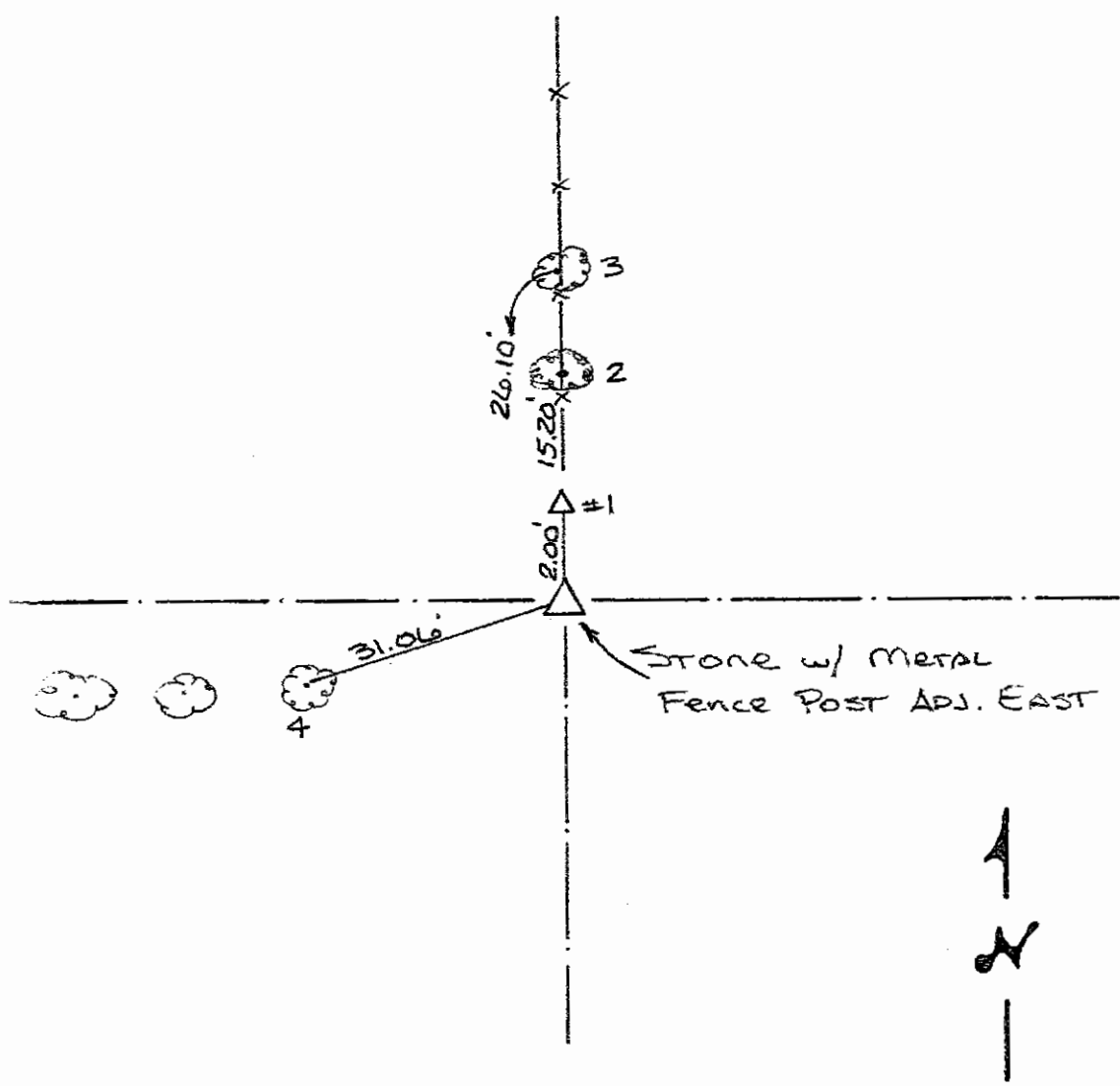
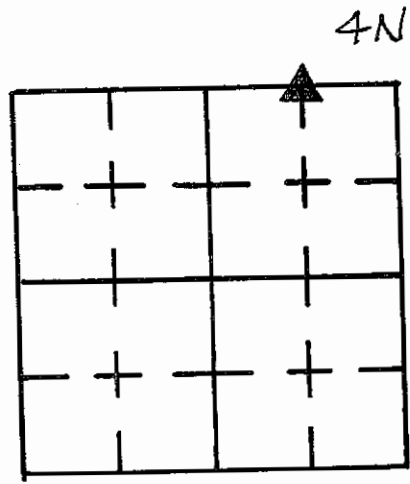
CREW P.C. L May

Inst. T Smith Rod L Justice

TYPE of MARKER Stone Cond. Good

METHOD of ESTABLISHMENT Found two good Stones within 2' of each other, from Isley Survey Book 17-62 he found Stone w/ Posts N 1/2' (See BACK)

4N
(2 of 2)

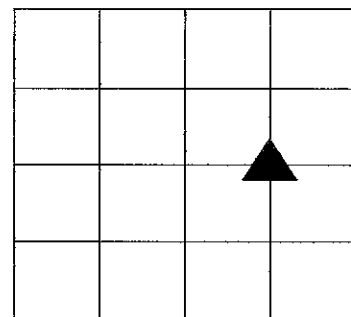


REFERENCE	DISTANCE	DESCRIPTION
1	2.00	Stone 10" x 10" w/ Cut "X"
2	15.20	PK Nail South Side 9" tree 4" UP
3	26.10	PK Nail 11" UP West Side of STUMP
4	31.06	PK Nail 23" UP N.E. Side 30" TREE

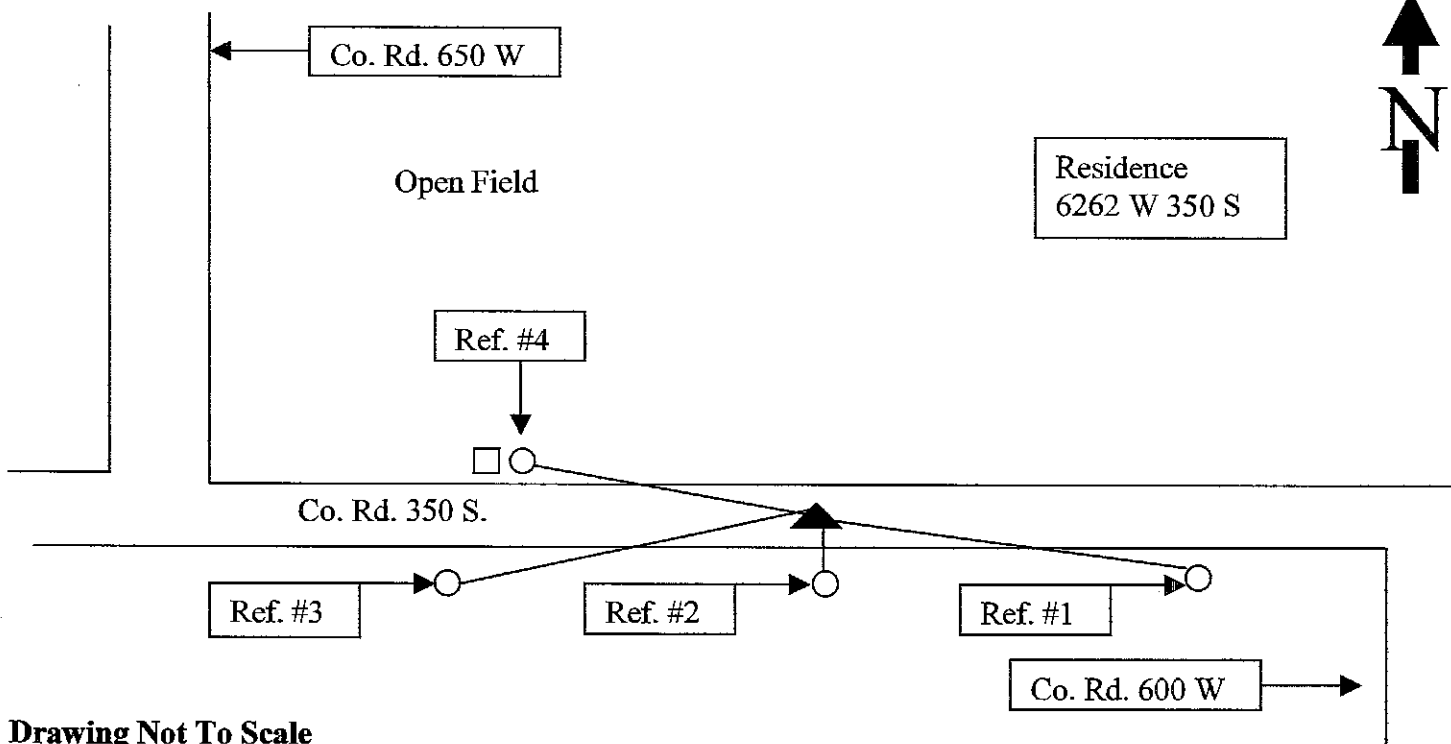
**SECTION CORNER RECORD
SHELBY COUNTY, INDIANA
Sec. 19 T. 12N R. 6E**

Ref. No. 04P

DATE: 06/05/2008
CREW: Clif Droddy
OLD RECORD REF:
MARKER TYPE:



Method of Establishment: See Survey on reverse side



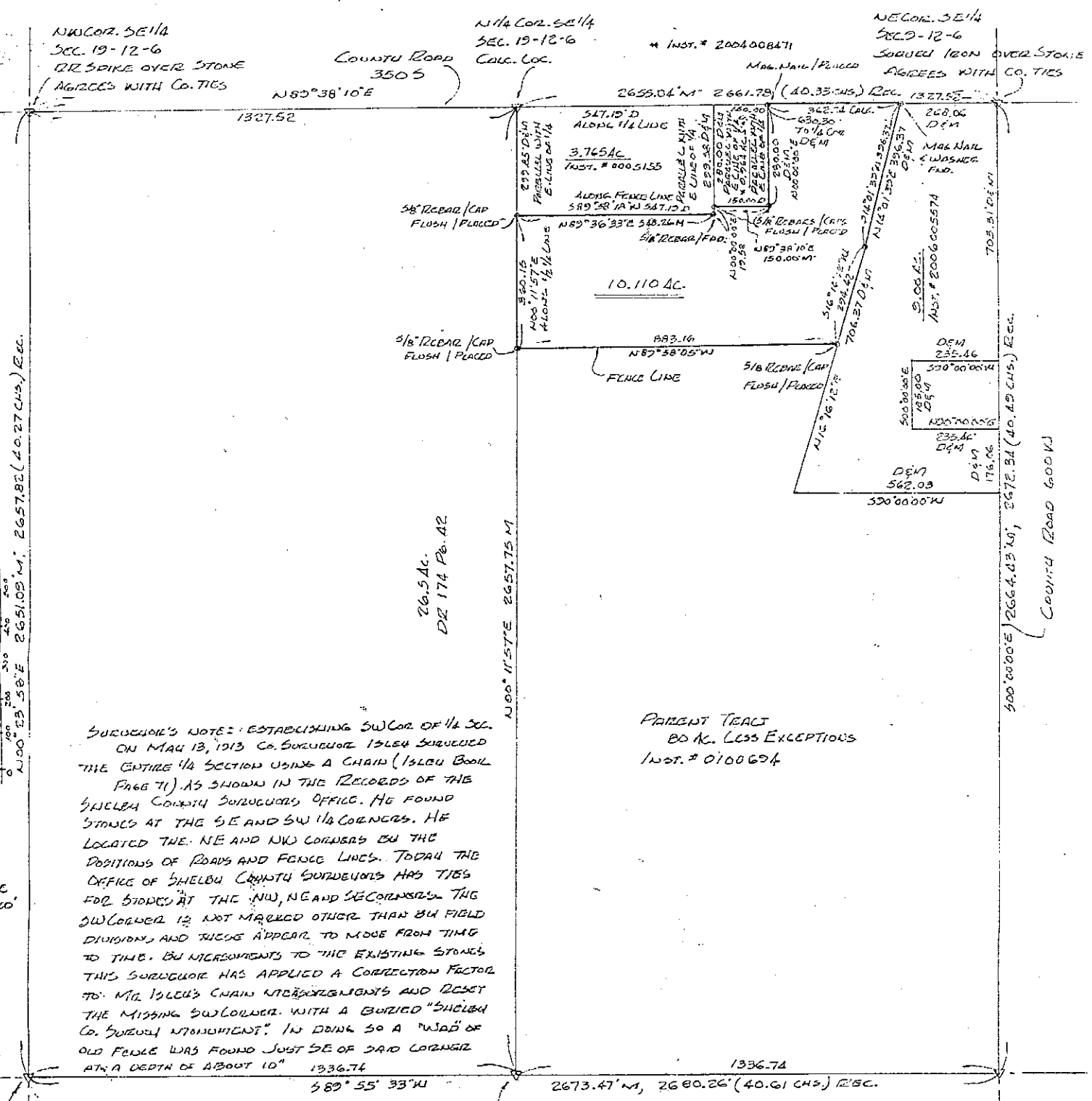
Drawing Not To Scale

REF #	DISTANCE	DESCRIPTION
#1	156.81 Ft.	Shelby Co. REMC Utility Pole 42415; surveyor washer 18 In. up on North side
#2	126.33 Ft	Shelby Co. REMC utility pole 42414; surveyor washer 18 In. up on North side
#3	103.10 Ft.	Shelby Co. REMC utility pole (No Number); surveyor washer 18 In. up on South side
Xx	1.00 Ft	United telephone System service box (401-18) west of utility pole.
	33.20 Feet	Nail w/washer with initials JDW and #880042

**GEODETTIC INFORMATION
Datum: NAD83 (CORS96)**

GPS REF.	DISCLAIMER
DATE:	The section corner coordinates annotated hereon have been obtained with RTK GPS methods by personnel of Shelby County Surveyor. No guarantee is made to the correctness or accuracy of these values and they have been provided for recovery and verification purposes only. The Shelby County Surveyor's Office will not be held liable for errors or negligence in part by the surveyor who does not physically determine the location of section lines perform in compliance with Indiana Title 865, Article 1, Rule 12-10 of the Administration Code. These coordinates will have no legal weight of authority unless monument and all its accessories have been obliterated.
BY:	
NORTHING:	
EASTING:	

A PART OF THE EAST HALF OF THE SOUTHEAST QUARTER OF SECTION 19,
TOWNSHIP 12 NORTH, RANGE 6 EAST, HENDRICKS TOWNSHIP, SHELBY COUNTY,
INDIANA.



SURVEYOR'S NOTE: ESTABLISHING SW COR. OF 1/4 SEC. ON MAY 13, 1913 Co. Surveyor ISLEH SURVEYED THE ENTIRE 1/4 SECTION USING A CHAIN (ISLEH BOOK PAGE 71) AS SHOWN IN THE RECORDS OF THE SHELBY COUNTY SURVEYORS OFFICE. HE FOUND STONES AT THE SE AND SW 1/4 CORNERS. HE LOCATED THE NE AND NW CORNERS BY THE POSITIONS OF ROADS AND FENCE LINES. TODAY THE OFFICE OF SHELBY COUNTY SURVEYORS HAS TIES FOR STONES AT THE NW, NE AND SE CORNERS. THE SW CORNER IS NOT MARKED OTHER THAN BY FIELD DIVISION, AND TIES DO NOT APPEAR TO MOVE FROM TIME TO TIME. BY MEASUREMENTS TO THE EXISTING STONES THIS SURVEYOR HAS APPLIED A CORRECTION FACTOR TO MR. ISLEH'S CHAIN MEASUREMENTS AND RESET THE MISSING SW CORNER WITH A BURIED "SHELBY Co. SURVEY MONUMENT". IN DOING SO A "WAD" OF OLD FENCE WAS FOUND JUST SE OF SAID CORNER AT A DEPTH OF ABOUT 10" 1936.74

PARENT TRACT
BD AC. LESS EXCEPTIONS
INST. # 0100694

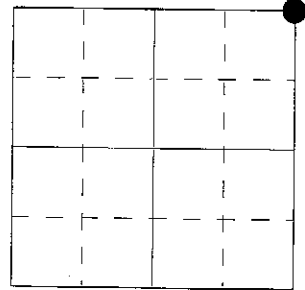
W. Taylor Amundson
LIC. LAND SURVEYOR # 12222
FIELD WORK COMPLETED
AUGUST 20, 2007.

**SECTION CORNER RECORD
SHELBY COUNTY, INDIANA**

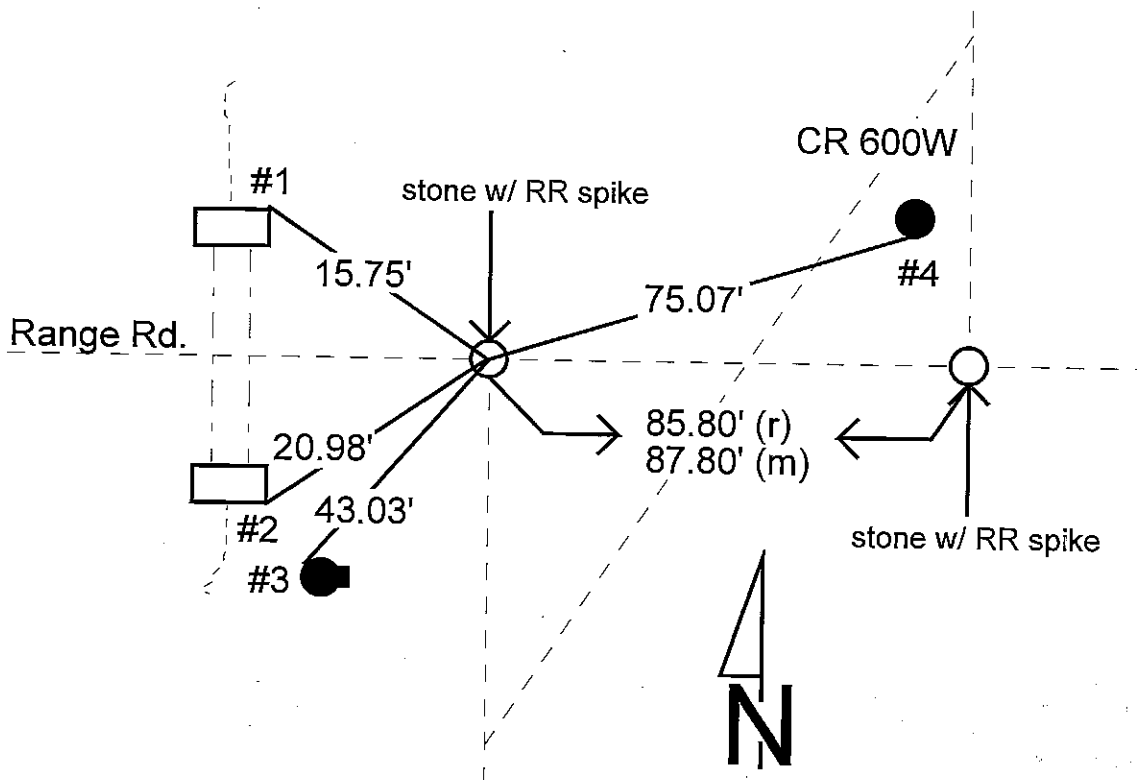
Sec. 6 T. 12N R. 6E

Ref. No. 5A

DATE : 02 / 05 / 86
 CREW P.C. : D. Rivers
 Instrument :
 Rod : R. McGaha
 Marker Type : Stone
 Condition : Good



Method of Establishment : RR spike found on surface, dug and found 12" E-W x 5" N-S. Stone is 12" below pavement. Stone has a notch in high point. Found stone to be 1.08' South & 0.38' East of spike first found. Reset RR spike above notch in pavement. Also set RR spikes 6" N & S of notch, 4" below top of stone.



REFERENCE	DISTANCE	DESCRIPTION
1	15.75'	Northeast corner concrete headwall on North side of road
2	20.98'	Southeast corner concrete headwall on South side of road
3	43.03'	PK nail 17" up Northwest side phone box support pole
4	75.07'	PK nail 12" up South side REMC power pole #22305
straddle	2.00'	PK nail in pavement North
straddle	2.00'	PK nail in pavement West

SECTION CORNER RECORD

SHELBY COUNTY, INDIANA

Sec. 6 T. 12 R. 6

DATE 2/5/86

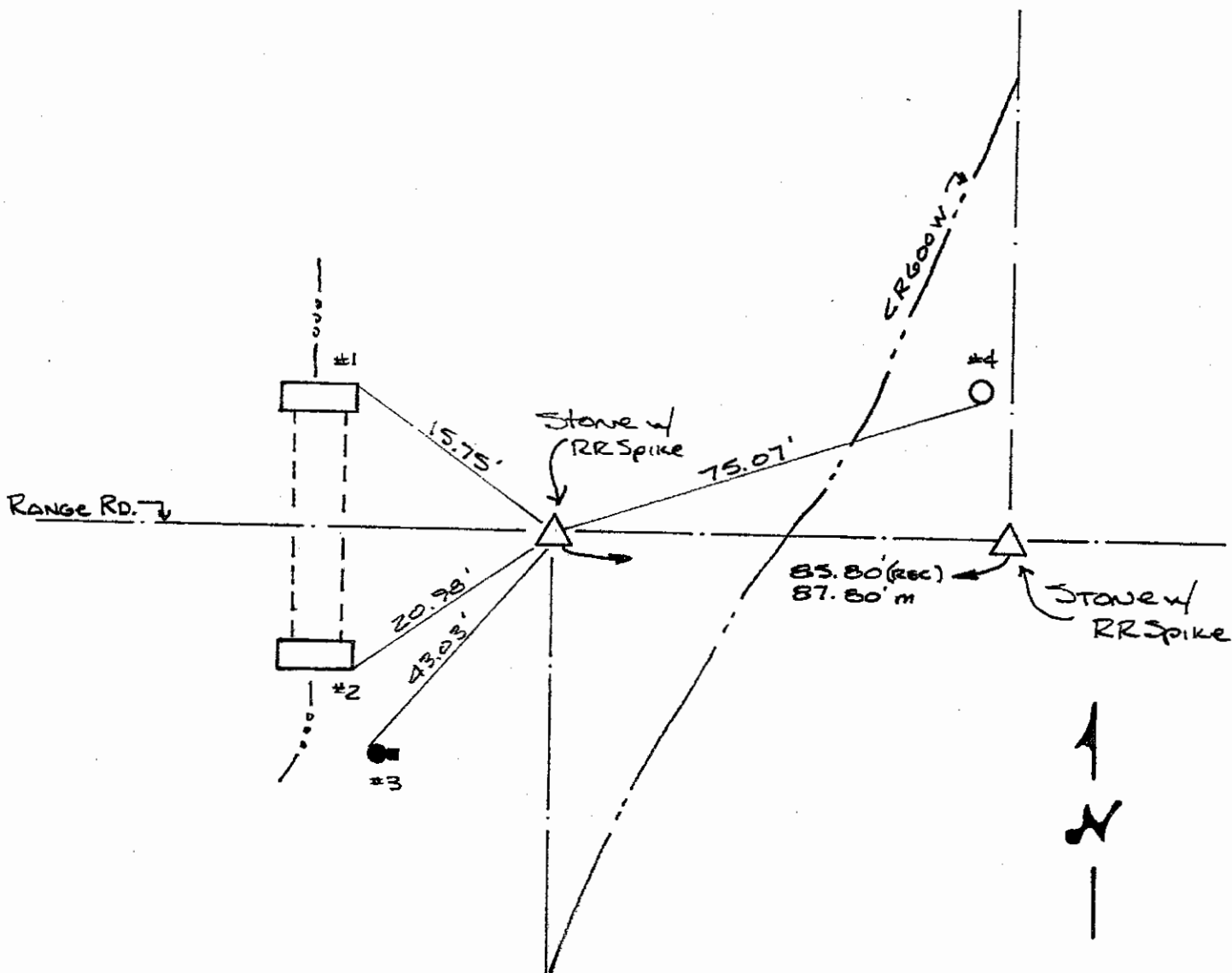
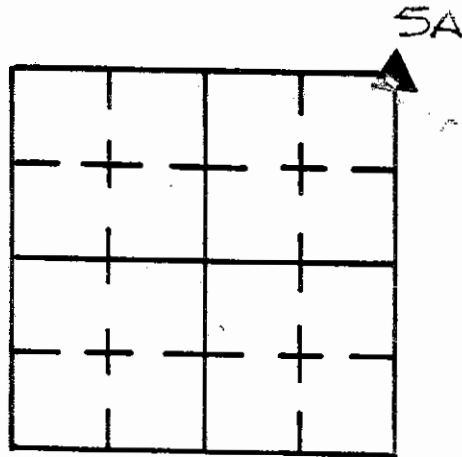
CREW P.C. D. Rivers

Inst. _____ Rod R. McGaha

TYPE of MARKER Stone Cond. Good

METHOD of ESTABLISHMENT RR Spike Found on Surface, Dug and Found 12" E-W x 5" N-S Stone 12" Below PUNT. Stone has a NOTCH (CONT'D ON BACK)

5A
(2 of 3)

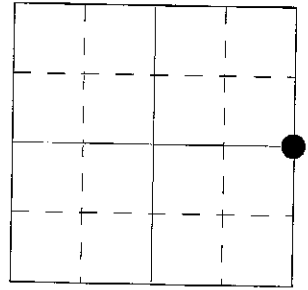


REFERENCE	DISTANCE	DESCRIPTION
1	15.75'	N.E. CORNER CONC. HEADWALL ON NORTH SIDE RD.
2	20.98'	S.E. " " " " SOUTH " "
3	43.03'	PK NAIL 17" UP N.W. SIDE PHONE BOX SUPPORT POLE
4	75.07'	PK NAIL 12" UP SOUTH SIDE REMC PWP # 22305
STRADDLE	2.00'	PK NAIL IN PUNT NORTH
STRADDLE	2.00'	PK NAIL IN PUNT WEST

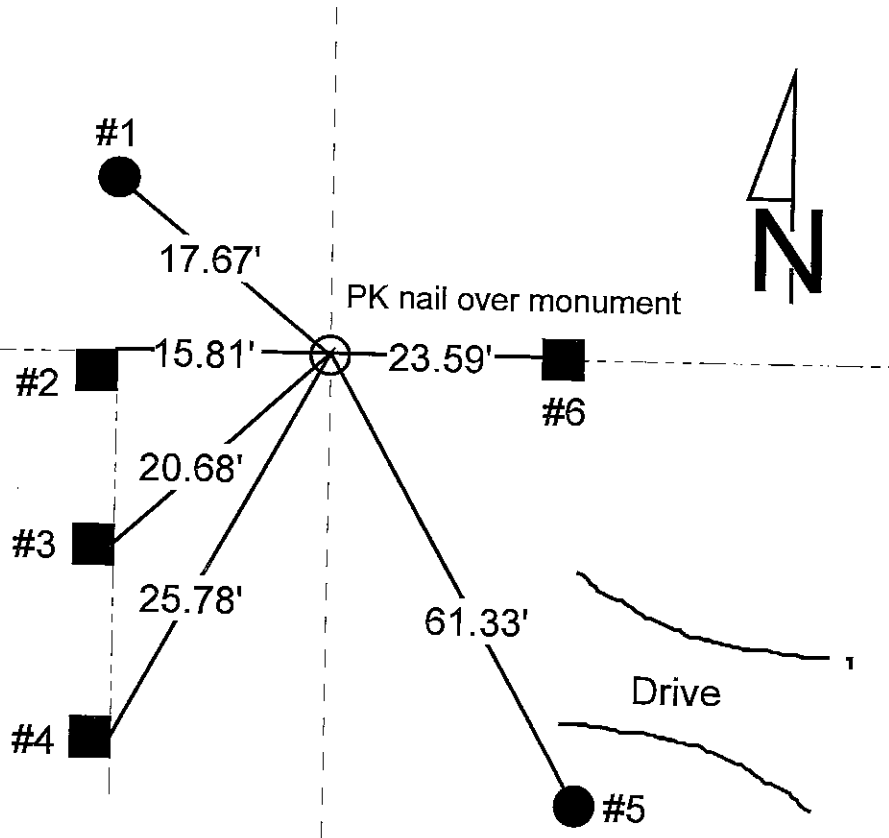
SECTION CORNER RECORD
SHELBY COUNTY, INDIANA
Sec. 6 T. 12N R. 6E

Ref. No. 5C

DATE : 07/11/88
CREW P.C. : D. Rivers
Instrument :
Rod : D. Degelow / D & D Keithley
Marker Type : 30" Monument
Condition : Just Set



Method of Establishment : Dug 3' x 3' hole in centerline of 600W in line with 1/2 section line fence running East & West. Dug to original ground probed 1' deep & 1' into sides but nothing found. After running a traverse on the East section line we set the monument in the center of 600W in line with the line fence running West.



REFERENCE	DISTANCE	DESCRIPTION
1	17.67'	PK nail Southeast side round wooden post, 5" up
2	15.81'	PK nail East side of square wooden corner post, 10" up
3	20.68'	PK nail East side of square wooden gate post, 5" up
4	25.78'	PK nail East side of square wooden post, 11" up
5	61.33'	PK nail Northwest side utility pole REMC #24564, 8" up
6	23.59'	PK nail West side square wooden end post, 9" up
offset	2.00'	PK nail in pavement North of monument
offset	2.00'	PK nail in pavement East of monument
		Set PK nail over monument

SECTION CORNER RECORD

SHELBY COUNTY, INDIANA

Sec. 6 T. 12N R. 6E

DATE 7/11/88

CREW P.C. D. Rivers

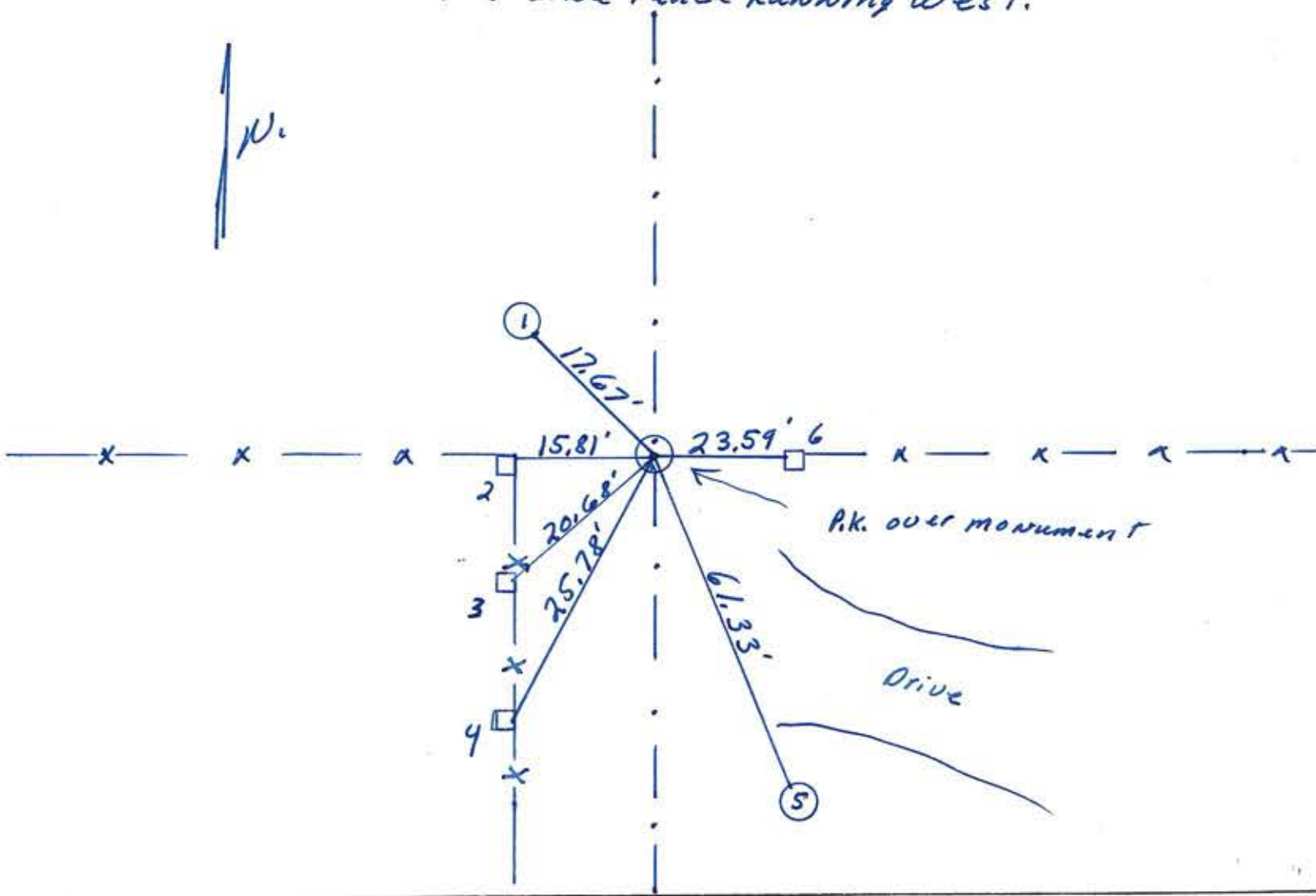
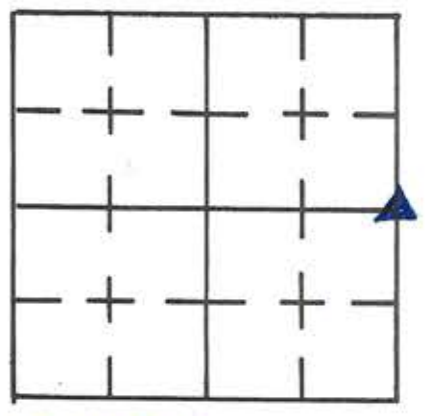
Inst. _____ Rod D. Degecow
D.A. Keithley

TYPE of MARKER 30" Monument Cond. Just Set

METHOD of ESTABLISHMENT Dug 3'x3' Hole in E of 600 W

in line with 1/2 section line fence running East & West. Dug to original ground probed 1' deep & 1' into sides Nothing Found. After running a traverse on the East Section line we set the monument in the center of 600 West in line with the line fence running West.

5C
(2 of 4)



REFERENCE	DISTANCE	DESCRIPTION
1.	17.67'	P.K. NAIL S.E. SIDE round wooden post 5" up
2.	15.81'	P.K. NAIL E. SIDE of Square wooden corner post 10" up
3.	20.68'	P.K. NAIL E. SIDE of Square wooden gate post 5" up
4.	25.78'	P.K. NAIL E. SIDE of Square wooden post 11" up
5.	61.33'	P.K. NAIL N.W. SIDE utility Pole R.E.M.C #24564 8" up
6.	23.59'	P.K. NAIL W. SIDE Square wooden End post 9" up
OFFSET	2.00'	P.K. NAIL in pavement North of monument
OFFSET	2.00'	P.K. NAIL in pavement East of monument
		SET P.K. over monument

SHELBY COUNTY, INDIANA
Sec. 5 T. 12 R. 6
HENDRICKS TWP.

DATE:
CREW:
OLD RECORD REF:
MARKER TYPE:

▲ Ref. No.

Method of Establishment
*MAR MARK (OVER CO MONUMENT)
RECOVERED*



Drawing Not To Scale

REF #	DISTANCE	DESCRIPTION
		<i>ELEVATION 768.32'</i>

GEODETTIC INFORMATION
Datum: NAD83 (CORS96)


GPS REF. <i>461</i>	<p>DISCLAIMER The section corner coordinates annotated hereon have been obtained with RTK GPS methods by personnel of Shelby County Surveyor. No guarantee is made to the correctness or accuracy of these values and they have been provided for recovery and verification purposes only. The Shelby County Surveyor's Office will not be held liable for errors or negligence in part by the surveyor who does not physically determine the location of section lines perform in compliance with Indiana Title 865, Article 1, Rule 12-10 of the Administration Code. These coordinates will have no legal weight of authority unless monument and all its accessories have been obliterated.</p>
DATE: <i>10/03/2017</i>	
BY: <i>SCOTT SUMERFORD</i>	
NORTHING: <i>1555145.31</i>	
EASTING: <i>263788.69</i>	

5C
(4 of 4)

5C



5-12-6 NW Cor SW 1/4



*Shelbyville-Shelby County
Geographic Information System
25 W. Polk St.
Shelbyville, Indiana 46176*

SHELBY COUNTY, INDIANA
Sec. 5 T. 12 R. 6
HENDRICKS TWP.

DATE:
CREW:
OLD RECORD REF:
MARKER TYPE:

▲ Ref. No.

Method of Establishment

DR SPIKE 0.3' BELOW ASPHALT RECOVERED



Drawing Not To Scale

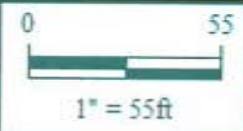
REF #	DISTANCE	DESCRIPTION
		ELEVATION 759.88'

GEODETIC INFORMATION
Datum: NAD83 (CORS96)

GPS REF. 462	DISCLAIMER The section corner coordinates annotated hereon have been obtained with RTK GPS methods by personnel of Shelby County Surveyor. No guarantee is made to the correctness or accuracy of these values and they have been provided for recovery and verification purposes only. The Shelby County Surveyor's Office will not be held liable for errors or negligence in part by the surveyor who does not physically determine the location of section lines perform in compliance with Indiana Title 865, Article 1, Rule 12-10 of the Administration Code. These coordinates will have no legal weight of authority unless monument and all its accessories have been obliterated.
DATE: 10/09/17	
BY: SCOTT SUMERFORD	
NORTHING: 1552484.97	
EASTING: 263790.64	



SW Corner 5-12-6



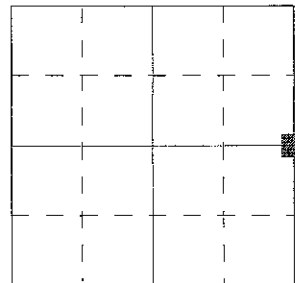
*Shelbyville-Shelby County
Geographic Information System
25 W. Polk St.
Shelbyville, Indiana 46176*

SECTION CORNER RECORD
SHELBY COUNTY, INDIANA

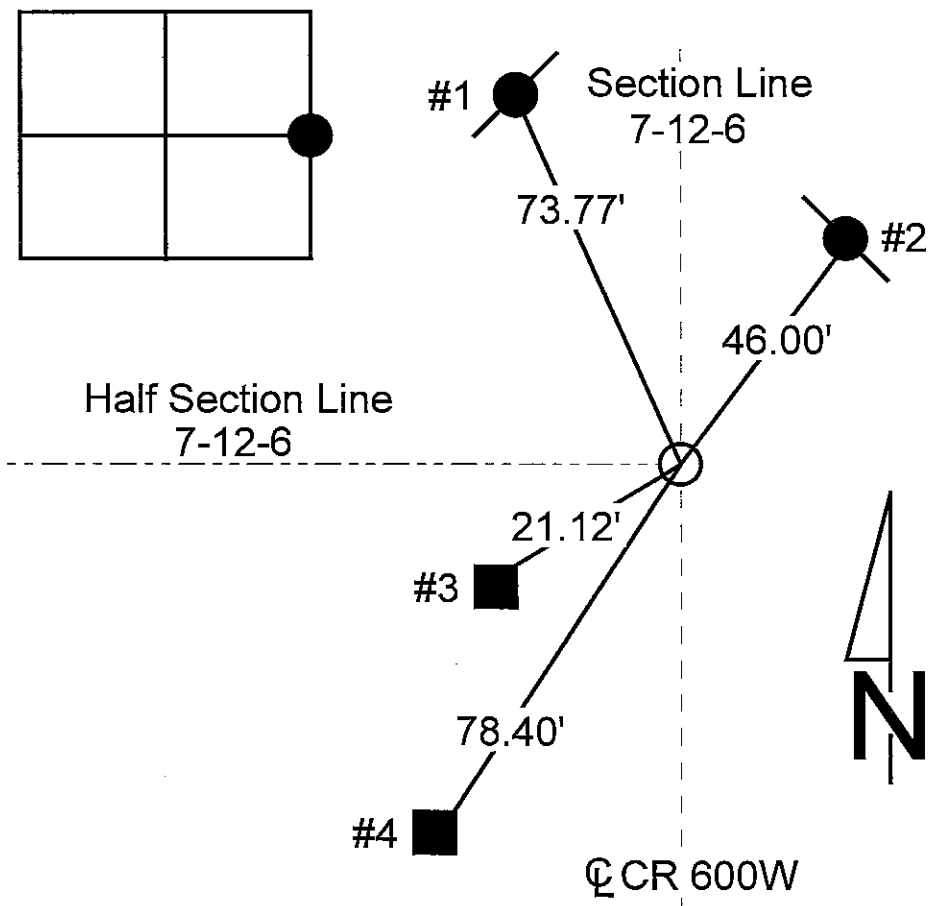
Sec. 7 T. 12N R. 6E

Ref. No. 5G

DATE :
 CREW P.C. : Bowman
 Instrument :
 Rod :
 Marker Type :
 Condition :
 Method of Establishment :



T. 12N, R. 6E, Sec. 7: S.E. Cor. N.E. 1/4
 N.E. Cor. S.E. 1/4

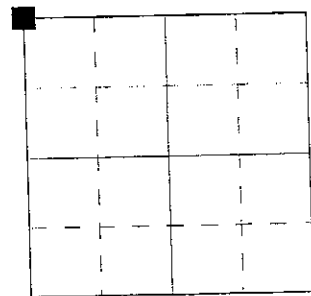


REFERENCE	DISTANCE	DESCRIPTION
1	73.77'	
2	46.00'	
3	21.12'	
4	78.40'	

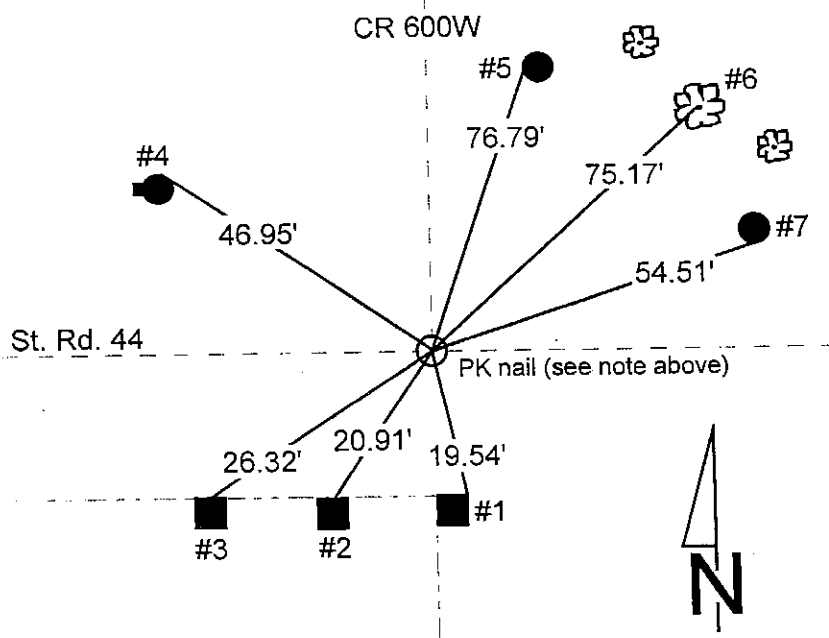
SECTION CORNER RECORD
SHELBY COUNTY, INDIANA
Sec. 17 T. 12N R. 6E

Ref. No. 5J

DATE : 09 / 25 / 84
CREW P.C. : L. May / R. Miller L.S.
Instrument :
Rod :
Marker Type : PK Nail
Condition : Set



Method of Establishment : Found common nail on surface, earlier tie by Whitlock called for PK nail. Nail found did hit well with his #4 tie, but all other ties are now gone. Pulled nail found and checked for other metal, possibly PK nail called for picked up metal below surface +/- 0.2' North of nail found. Dug down 6" (5" diameter hole centered on reading). Hit what appeared to be high point of a stone. Stone covered all of 5" diameter hole and still had strong metal reading on North most side of hole. Since we are on a State Hwy. and their specs for digging in the road make it impractical to do, we didn't try to open the hole any more. The possible stone found hit well with fence line going North and fell in center of St. Rd. 44, along with the strong metal reading, we decided to call it good. I placed PK nail on surface 0.16' North of nail found and directly above stone found, if it is in fact a true stone corner. I believe it to be the best possible choice using supporting evidence and working within the existing conditions. Also searched for stone witness SE & NW as called for in stone record but found nothing.



REFERENCE	DISTANCE	DESCRIPTION
1	19.54'	Nail w/ bottlecap found East side 8" up square wood corner post (#4 from earlier tie)
2	20.91'	PK nail 8" up North side square wood fence post
3	26.32'	PK nail 9" up North side square wood fence post
4	46.95'	PK nail 9" up Northeast side round wood post next to phone box
5	76.79'	PK nail 14" up West side REMC power pole #22789
6	75.17'	PK nail 16" up Northwest side 24" Maple
7	54.51'	PK nail 17" up Southeast side REMC power pole # -----
straddle	2.00'	PK nail in pavement North & South
straddle	2.00'	PK nail in pavement East & West

GEODETTIC INFORMATION
Datum: NAD83 (CORS96)

GPS REF. St Rd 44 W S. Sumerford (05J)	DISCLAIMER
DATE: Received 05/29/2010	The section corner coordinates annotated hereon have been obtained with RTK GPS methods by personnel of Shelby County Surveyor. No guarantee is made to the correctness or accuracy of these values and they have been provided for recovery and verification purposes only. The Shelby County Surveyor's Office will not be held liable for errors or negligence in part by the surveyor who does not physically determine the location of section lines perform in compliance with Indiana Title 865, Article 1, Rule 12-10 of the Administration Code. These coordinates will have no legal weight of authority unless monument and all its accessories have been obliterated.
BY: Entered C. Drodgy	
NORTHING: 1547147.775	
EASTING: 263779.180	

SECTION CORNER RECORD

SHELBY COUNTY, INDIANA

Sec. 17 T. 12 R. 6

DATE 9/25/84

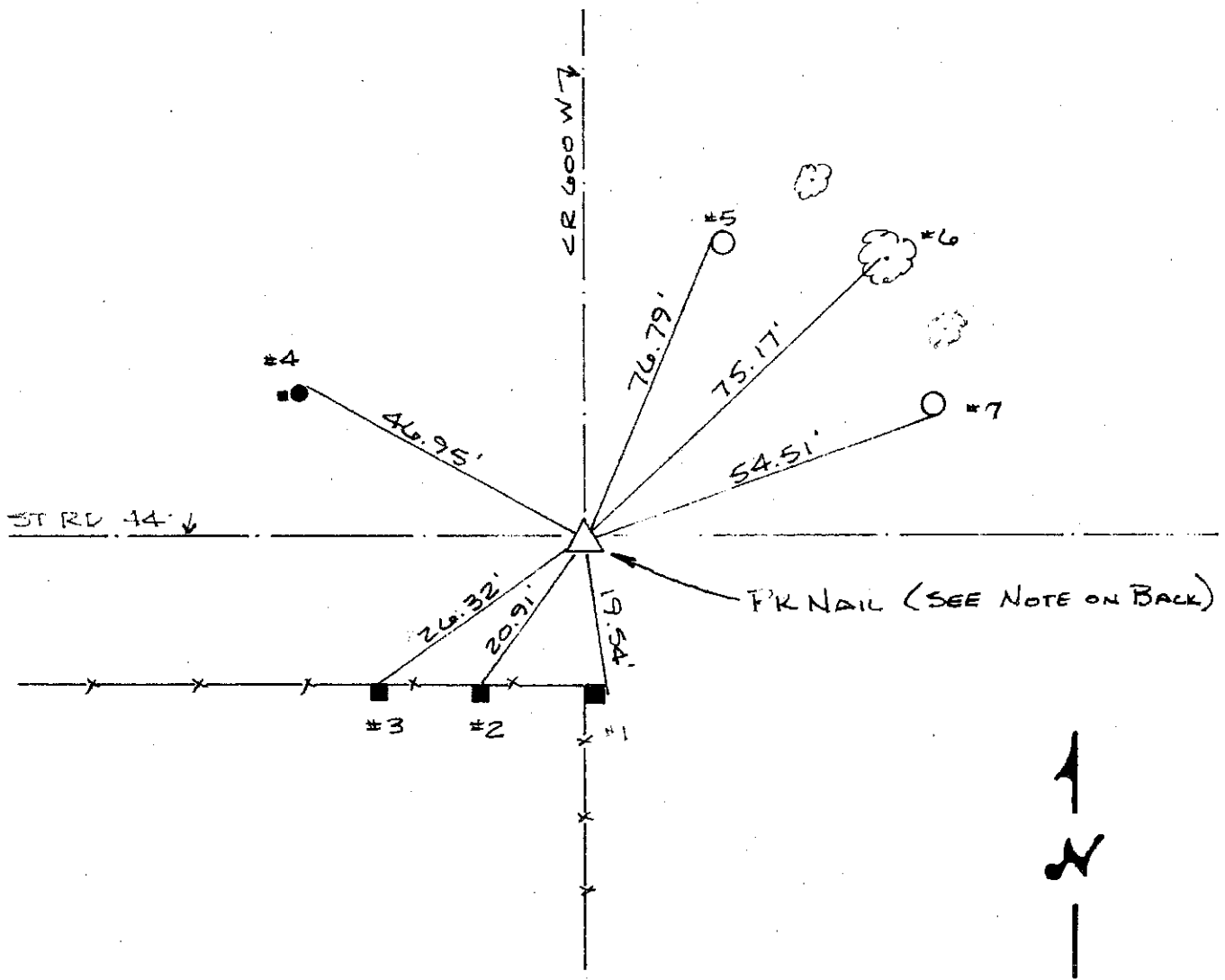
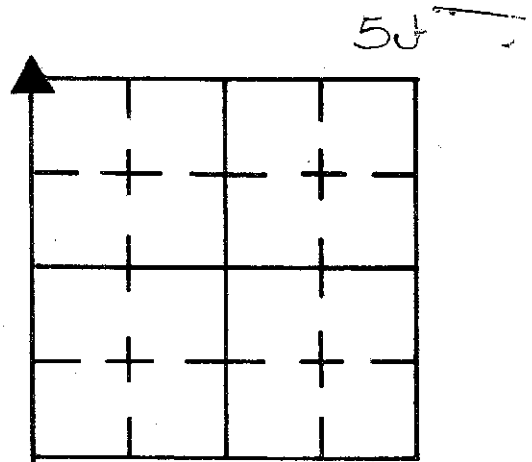
CREW P.C. L. MAY / R. MILLER L.S.

Inst. _____ Rod _____

TYPE of MARKER PK Nail Cond. Set

METHOD of ESTABLISHMENT SEE BACK

5J
(2 of 5)



REFERENCE	DISTANCE	DESCRIPTION
1	19.54'	(#4 from earlier tie) NAIL W/BOTTLE CAP FOUND EAST SIDE 8" UP SQUARE WOOD CORNER POST
2	20.91'	PK NAIL 8" UP NORTH SIDE SQUARE WOOD FENCE POST
3	26.32'	PK NAIL 9" UP " " " " " "
4	46.95'	PK NAIL 9" UP N.E. SIDE ROUND WOOD POST NEXT TO PHONE BOX
5	76.79'	PK NAIL 14" UP WEST SIDE REMC PWP # 22789
6	75.17'	PK NAIL 16" UP N.W. SIDE 24" MAPLE
7	54.51'	PK NAIL 17" UP S.E. SIDE REMC PWP #
STRADDLE	2.00'	PK NAIL IN FURT NORTH + SOUTH
STRADDLE	2.00'	" " " " EAST + WEST

SHELBY COUNTY, INDIANA
Sec. 8 T. 12 R. 6

DATE:
CREW:
OLD RECORD REF:
MARKER TYPE:

▲ Ref. No.

Method of Establishment

RECOVERED STONE



Drawing Not To Scale

REF #	DISTANCE	DESCRIPTION
		ELEVATION 744.49'

GEODETIC INFORMATION

Datum: NAD83 (CORS96)

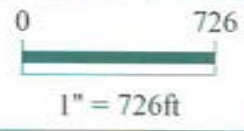
GPS REF. 202 435	<p>DISCLAIMER</p> <p>The section corner coordinates annotated hereon have been obtained with RTK GPS methods by personnel of Shelby County Surveyor. No guarantee is made to the correctness or accuracy of these values and they have been provided for recovery and verification purposes only. The Shelby County Surveyor's Office will not be held liable for errors or negligence in part by the surveyor who does not physically determine the location of section lines perform in compliance with Indiana Title 865, Article 1, Rule 12-10 of the Administration Code. These coordinates will have no legal weight of authority unless monument and all its accessories have been obliterated.</p>
DATE:	
BY: SCOTT SUMERFORD	
NORTHING: 1547147.922	
EASTING: 263779.409	

5J
(5 of 5)

202
5J



8 12 6 SW Cor



*Shelbyville-Shelby County
 Geographic Information System
 25 W. Polk St.
 Shelbyville, Indiana 46176*

SHELBY COUNTY, INDIANA
Sec. 17 T. 12 R. 6

▲ Ref. No.

DATE:
CREW:
OLD RECORD REF:
MARKER TYPE:

Method of Establishment

SHELBY COUNTY SURVEY MONUMENT 0.1' ABOVE GRADE SET IN CENTER OF OLD HEDGE CORNER POST, SAID POST HAVING BEEN PREVIOUSLY HELD FOR LOCATION OF CORNER

CORNER




Drawing Not To Scale

REF #	DISTANCE	DESCRIPTION
		ELEVATION 737.27'

GEODETIC INFORMATION
Datum: NAD83 (CORS96)

GPS REF. 746	DISCLAIMER The section corner coordinates annotated hereon have been obtained with RTK GPS methods by personnel of Shelby County Surveyor. No guarantee is made to the correctness or accuracy of these values and they have been provided for recovery and verification purposes only. The Shelby County Surveyor's Office will not be held liable for errors or negligence in part by the surveyor who does not physically determine the location of section lines perform in compliance with Indiana Title 865, Article 1, Rule 12-10 of the Administration Code. These coordinates will have no legal weight of authority unless monument and all its accessories have been obliterated.
DATE: 7/27/2021	
BY: SCOTT SUMNERFORD	
NORTHING: 1544485.10	
EASTING: 263772.93	



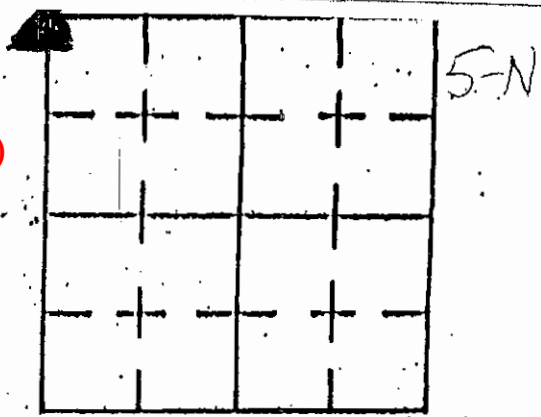
NW Cor SW 1/4 17 12 6



*Shelbyville-Shelby County
Geographic Information System
25 W Polk St. Room 104
Shelbyville, Indiana 46176*

SECTION CORNER RECORD SHELBY COUNTY, INDIANA

5N
(1 of 2)



Sec. 20 T. 12 R. 6

DATE 01/08/02

CREW P.C. TONY SIPES

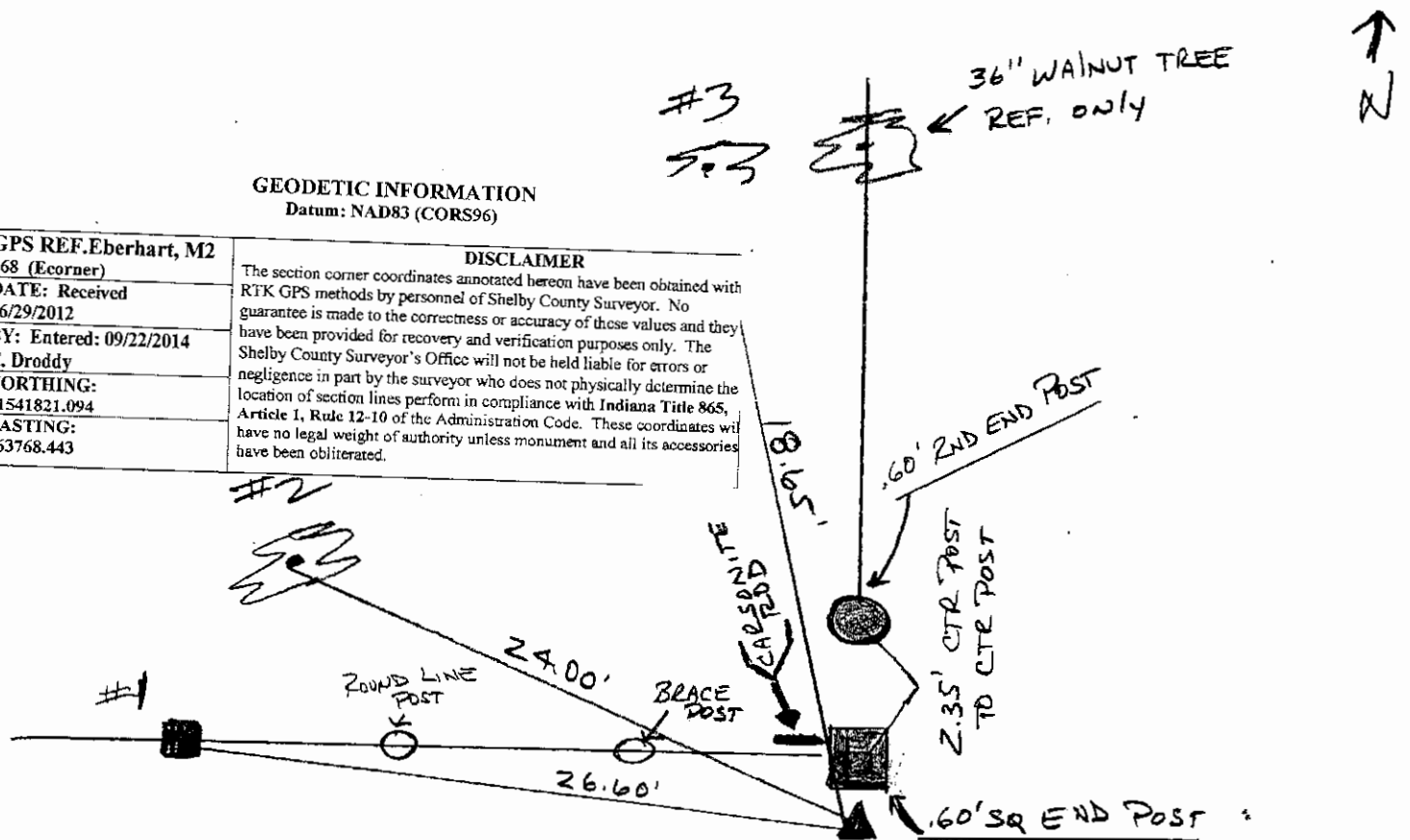
Inst. _____ Rod _____

TYPE of MARKER STONE Cond. GOOD

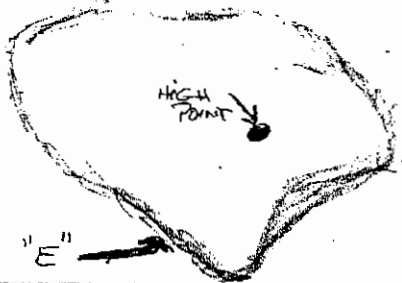
METHOD of ESTABLISHMENT AERIAL PHOTOGRAPHS, ON-SITE VISUAL-
CO SURVEYOR RECORDS

GEODETIC INFORMATION Datum: NAD83 (CORS96)

GPS REF. Eberhart, M2 168 (Ecorner)	DISCLAIMER The section corner coordinates annotated hereon have been obtained with RTK GPS methods by personnel of Shelby County Surveyor. No guarantee is made to the correctness or accuracy of these values and they have been provided for recovery and verification purposes only. The Shelby County Surveyor's Office will not be held liable for errors or negligence in part by the surveyor who does not physically determine the location of section lines perform in compliance with Indiana Title 865, Article 1, Rule 12-10 of the Administration Code. These coordinates will have no legal weight of authority unless monument and all its accessories have been obliterated.
DATE: Received 06/29/2012	
BY: Entered: 09/22/2014 C. Droddy	
NORTHING: 1541821.094	
EASTING: 263768.443	



STONE .70' E/W
.50' N/S @ 1.80' DEED



STONE MARKED
"E" S.W. SIDE
ALL MEASUREMENTS
TO HIGHPOINT OF
STONE
STONE PAINTED ORANGE

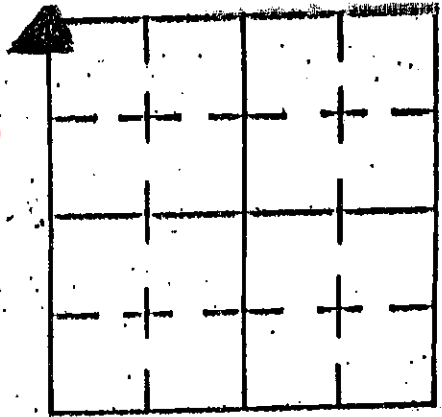
EVIDENCE PROVIDED THAT
STONE HAD BEEN
DISTURBED. REPLACED
STONE .32' SOUTH OF
.60' SQ END POST

REFERENCE	DISTANCE	DESCRIPTION
1	26.60'	.40' SQ WOOD LINE POST (PK NAIL 12" UP S.D. SIDE)
2	24.00'	16" WALNUT TREE (PK NAIL @ 15" UP SOUTH SIDE)
3	18.65'	18" WALNUT TREE (PK NAIL @ 24" UP WEST SIDE)
		* STONE LOCATED .32' SOUTH OF .60' SQUARE END POST
		* CARSONITE ROD PLACED DIRECTLY WEST OF END POST

SECTION CORNER RECORD

SHELBY COUNTY, INDIANA

5N
(2 of 2)



Sec. 20 T. 12 R. 6

DATE 01/08/02

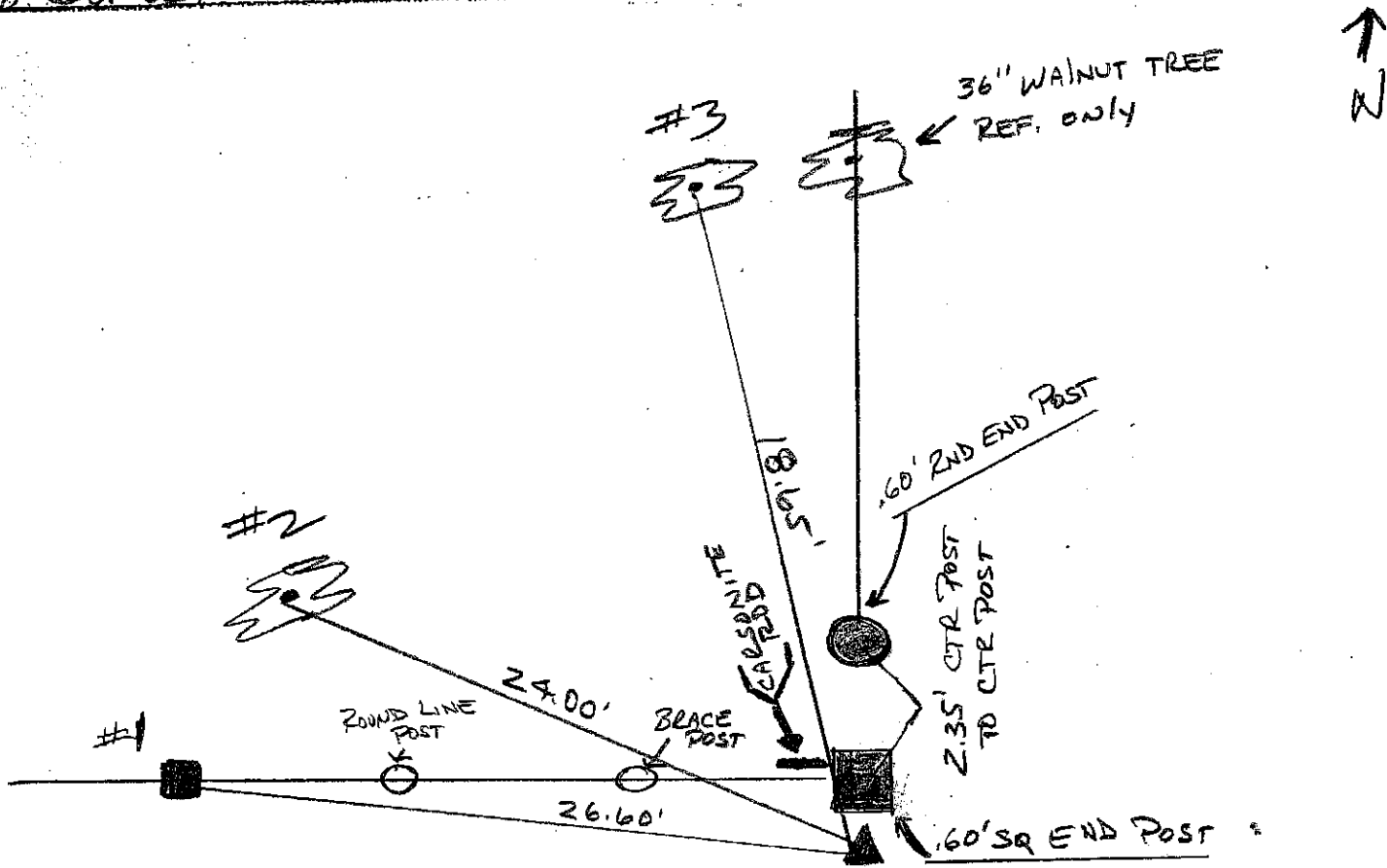
CREW P.C. TONY SILES

Inst. _____ Rod _____

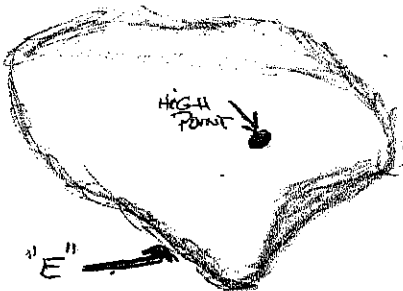
TYPE of MARKER STONE Cond. GOOD

METHOD of ESTABLISHMENT AERIAL PHOTOGRAPHS, ON-SITE VISUAL-

Co SURVEYOR RECORDS



STONE: .70' E/W @ 1.80' DEED
.50' N/S



STONE MARKED
"E" S.W. SIDE

ALL MEASUREMENTS
TO HIGHPOINT OF
STONE

STONE PAINTED ORANGE

EVIDENCE PROVIDED THAT
STONE HAD BEEN
DISTURBED. REPLACED
STONE .32' SOUTH OF
.60' SQ END POST

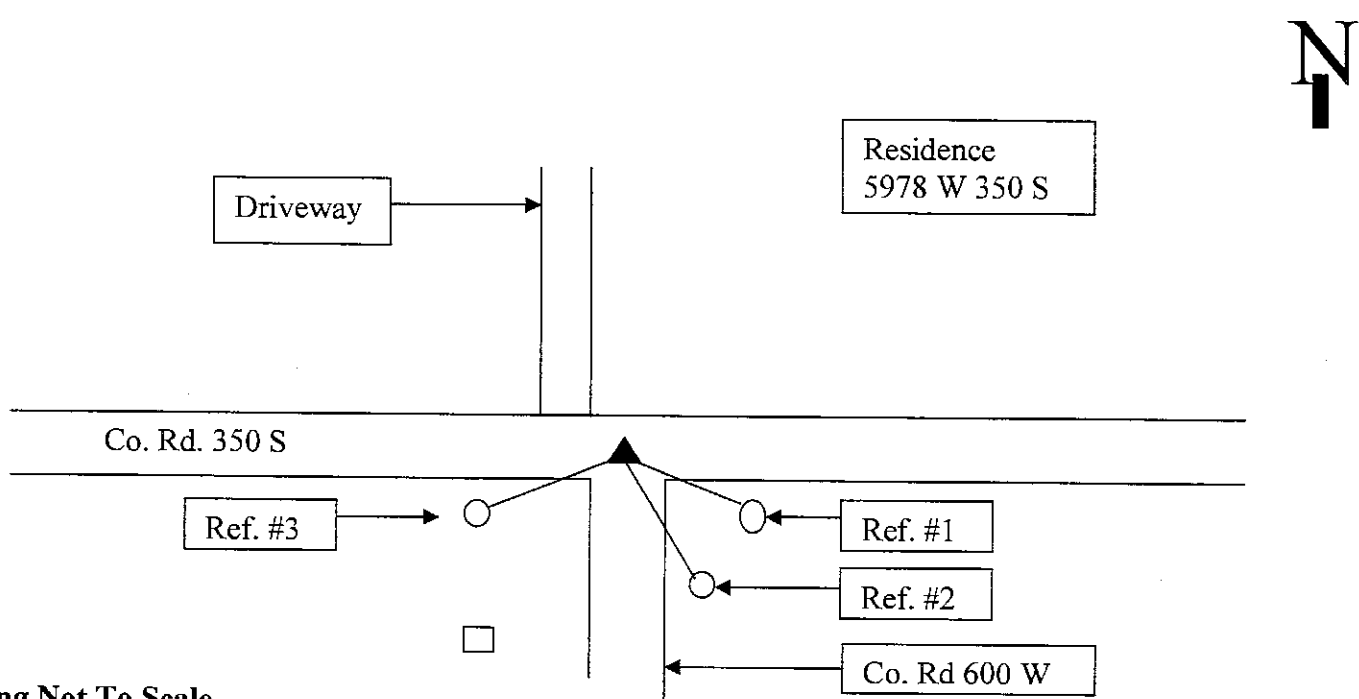
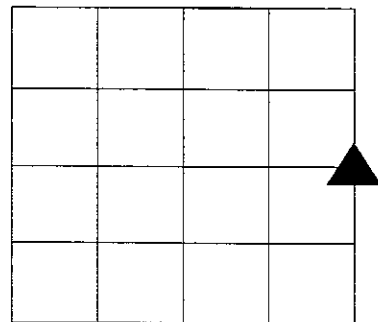
REFERENCE	DISTANCE	DESCRIPTION
1	26.60'	.40' SQ WOOD LINE POST (PK NAIL 12" UP SW SIDE)
2	24.00'	16" WALNUT TREE (PK NAIL @ 15" UP SOUTH SIDE)
3	18.65'	18" WALNUT TREE (PK NAIL @ 24" UP WEST SIDE)
		* STONE LOCATED .32' SOUTH OF .60' SQUARE END POST
		* CARLSONITE ROD PLACED DIRECTLY WEST OF END POST

SECTION CORNER RECORD
SHELBY COUNTY, INDIANA
Sec. 19 T. 12N R. 6E

Ref. No. 05P

DATE: 06/05/2008
CREW: Clif Droddy
OLD RECORD REF:
MARKER TYPE: Survey Iron over Stone

Method of Establishment: See survey on reverse side
Stone agrees with County ties



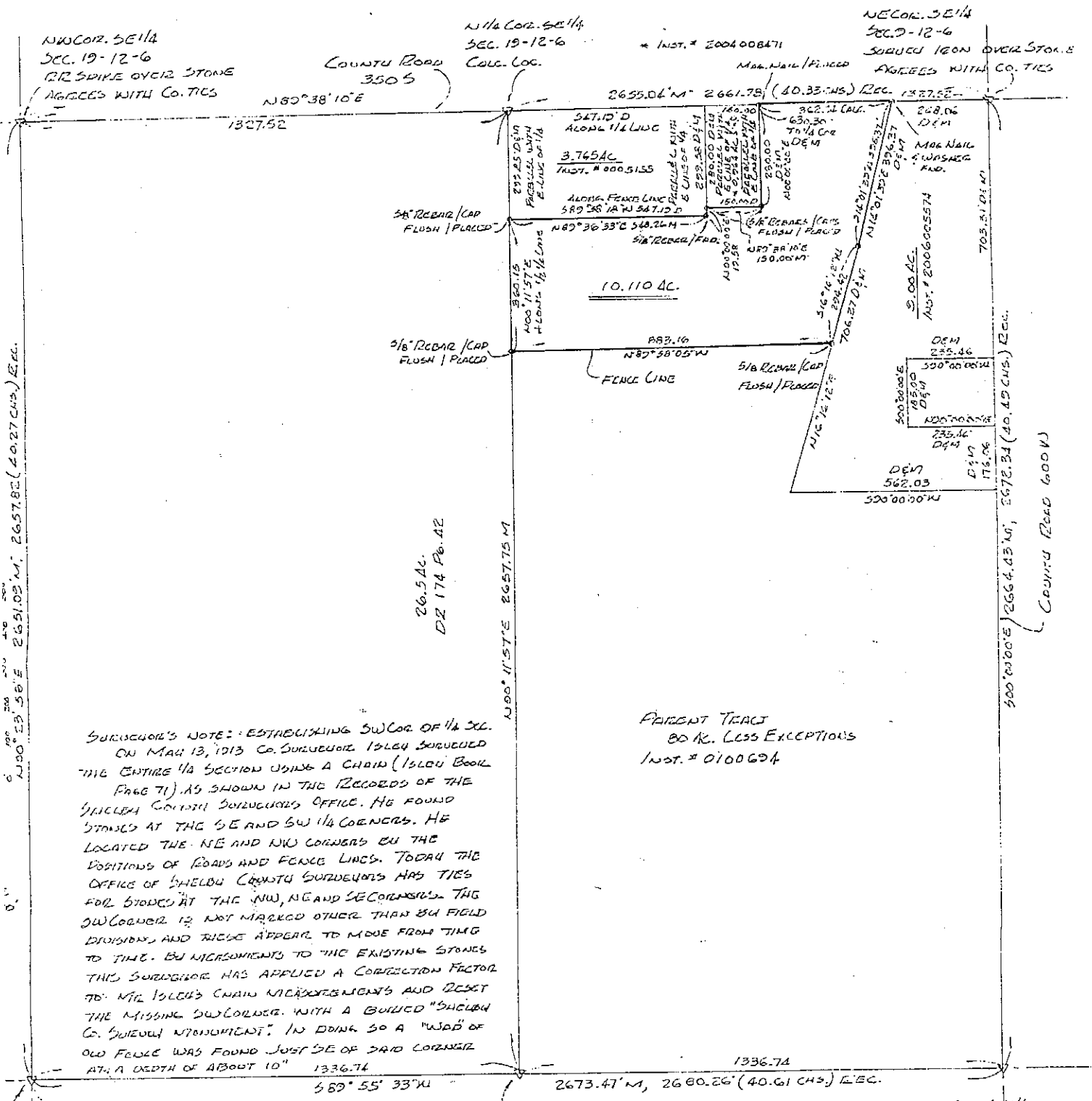
Drawing Not To Scale

REF #	DISTANCE	DESCRIPTION
#1	42.66 Ft.	Shelby Co. REMC utility pole #42101, Surveyor washer 18 In. up on North side
#2	68.49 Ft.	Shelby Co. REMC utility pole #42102; Surveyor washer 18 In. up on West side
#3	58.55 Ft.	Shelby Co. REMC utility pole #42418; Surveyor washer 18 In. up on North side
None	No measure	United Telephone System service box (401-12{CA 1 CA 2})

GEODETIC INFORMATION
Datum: NAD83 (CORS96)

GPS REF. Eberhart, M2 169 (P corner)	DISCLAIMER
DATE: 06/29/2012	The section corner coordinates annotated hereon have been obtained with RTK GPS methods by personnel of Shelby County Surveyor. No guarantee is made to the correctness or accuracy of these values and they have been provided for recovery and verification purposes only. The Shelby County Surveyor's Office will not be held liable for errors or negligence in part by the surveyor who does not physically determine the location of section lines perform in compliance with Indiana Title 865, Article 1, Rule 12-10 of the Administration Code. These coordinates will have no legal weight of authority unless monument and all its accessories have been obliterated.
BY: T. Sumerford C. Droddy	
NORTHING: 1539157.015	
EASTING: 263810.991	

A PART OF THE EAST HALF OF THE SOUTHEAST QUARTER OF SECTION 19,
TOWNSHIP 12 NORTH, RANGE 6 EAST, HENDRICKS TOWNSHIP, SHELBY COUNTY,
INDIANA.



SURVEYOR'S NOTE: ESTABLISHING SW COR. OF 1/4 SEC.
ON MAY 13, 1913 Co. Surveyor Isley surveyed
THE ENTIRE 1/4 SECTION USING A CHAIN (ISLEY BOOK
PAGE 71) AS SHOWN IN THE RECORDS OF THE
SHELBY COUNTY SURVEYOR'S OFFICE. HE FOUND
STAKES AT THE SE AND SW 1/4 CORNERS. HE
LOCATED THE NE AND NW CORNERS BY THE
POSITIONS OF ROADS AND FENCE LINES. TODAY THE
OFFICE OF SHELBY COUNTY SURVEYOR HAS TIES
FOR STAKES AT THE NW, NE AND SE CORNERS. THE
SW CORNER IS NOT MARKED OTHER THAN BY FIELD
DIVISION, AND TIES APPEAR TO MOVE FROM TIME
TO TIME. BY MEASUREMENTS TO THE EXISTING STAKES
THE SURVEYOR HAS APPLIED A CORRECTION FACTOR
TO MR. ISLEY'S CHAIN MEASUREMENTS AND RESET
THE MISSING SW CORNER. WITH A BUILT "SHELBY
Co. SHELBY MONUMENT". IN DOING SO A "WAD" OF
OLD FENCE WAS FOUND JUST SE OF SAID CORNER
AT A DEPTH OF ABOUT 10" 1336.74

PARENT TRACT
80 AC. LESS EXCEPTIONS
INST. # 0100634

SW COR. SEC 14
SEC. 19-12-6
SHELBY Co. SUR. MANS.
PLACED THIS SURVEY
BY SURVEYOR'S OFFICE

1/4 COR. SEC 14
SEC. 19-12-6
CALC. LOCATION
COR. POST 1.2'E, E. 413

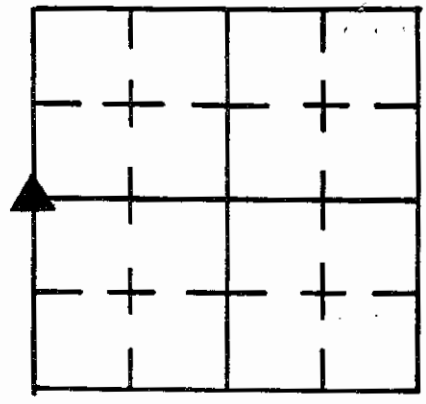
SE COR. SEC 14
SEC. 19-12-6
MAG. NAIL (PLACED)
OVER STONE
AGREES WITH CO. TIES

W. Taylor (Surveyor)
L.C. LAND SURVEYOR # 11222
FIELD WORK COMPLETED
AUGUST 20, 2007.

SECTION CORNER RECORD

SHELBY COUNTY, INDIANA

5P
(3 of 3)



Sec. 20 T. 12 R. 6

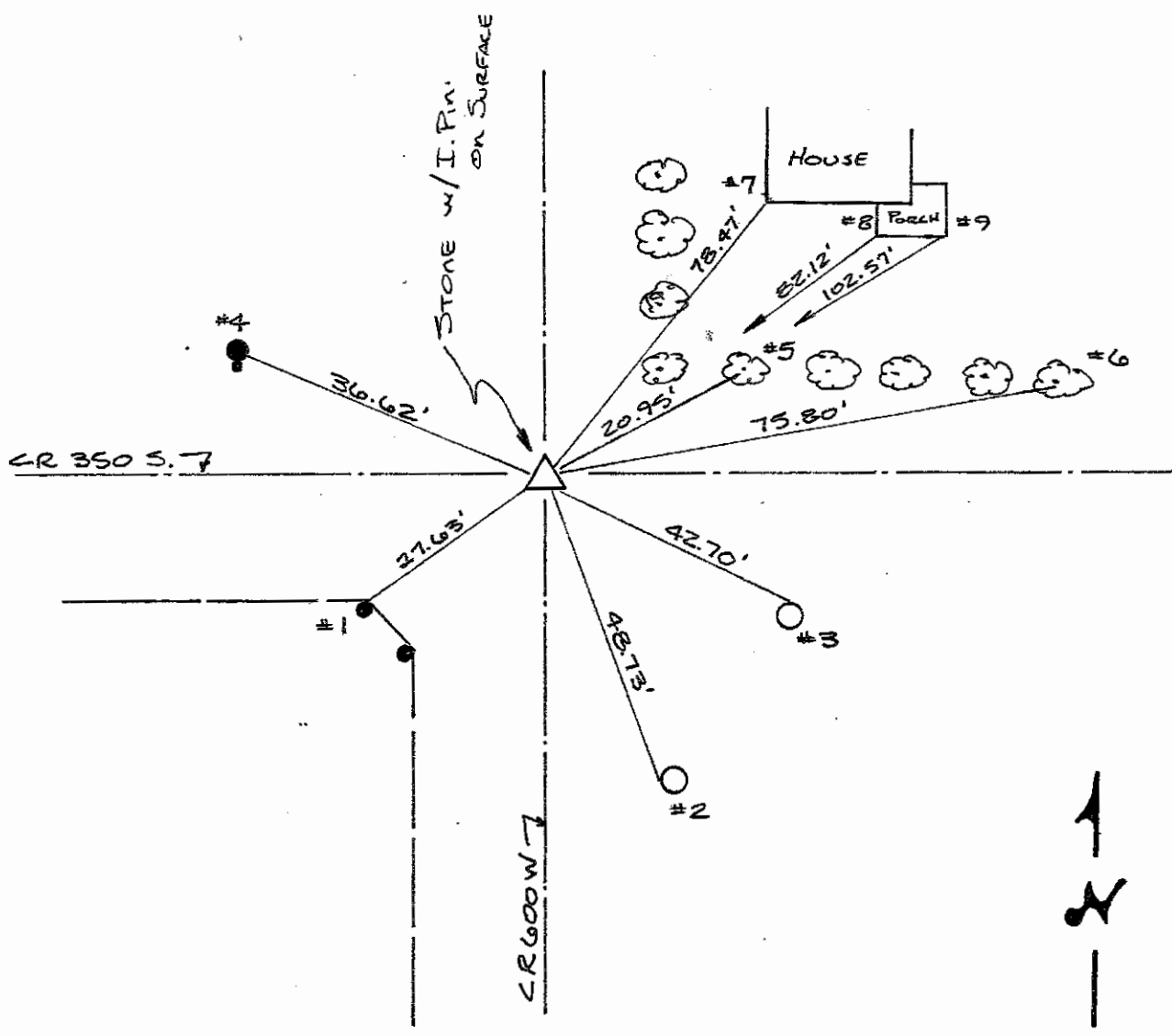
DATE 5/18/83

CREW P.C. S. CARMONY

Inst. Stone Rod _____

TYPE of MARKER _____ Cond. GOOD

METHOD of ESTABLISHMENT Nothing Found on Surface, Dug and Found Stone 12" Down, Filed "X" on High Point, Set I. Pin on Surface Above Stone.




REFERENCE	DISTANCE	DESCRIPTION
1	27.63	PK NAIL NORTH SIDE FENCE CORNER POST 4" UP
2	48.73	" " WEST SIDE REMC PWP # 23350 4" UP
3	42.70	" " NORTH SIDE REMC PWP # 13945 12" UP
4	36.62	" " TELEPHONE BOX SUPPORT POLE SE. SIDE 2" UP
5	20.95	" " S.W. SIDE 15" TREE 4" UP
6	75.80	" " S.W. SIDE 15" TREE 4" UP
7	78.47	S.W. CORNER OF HOUSE @ FOUNDATION
8	82.12	S.W. CORNER OF FOUNDATION OF PORCH
9	102.57	S.E. CORNER OF FOUNDATION OF PORCH
STRADDLE	3.0'	PK NAIL SET IN POINT SOUTH
STRADDLE	3.0'	" " " " " WEST

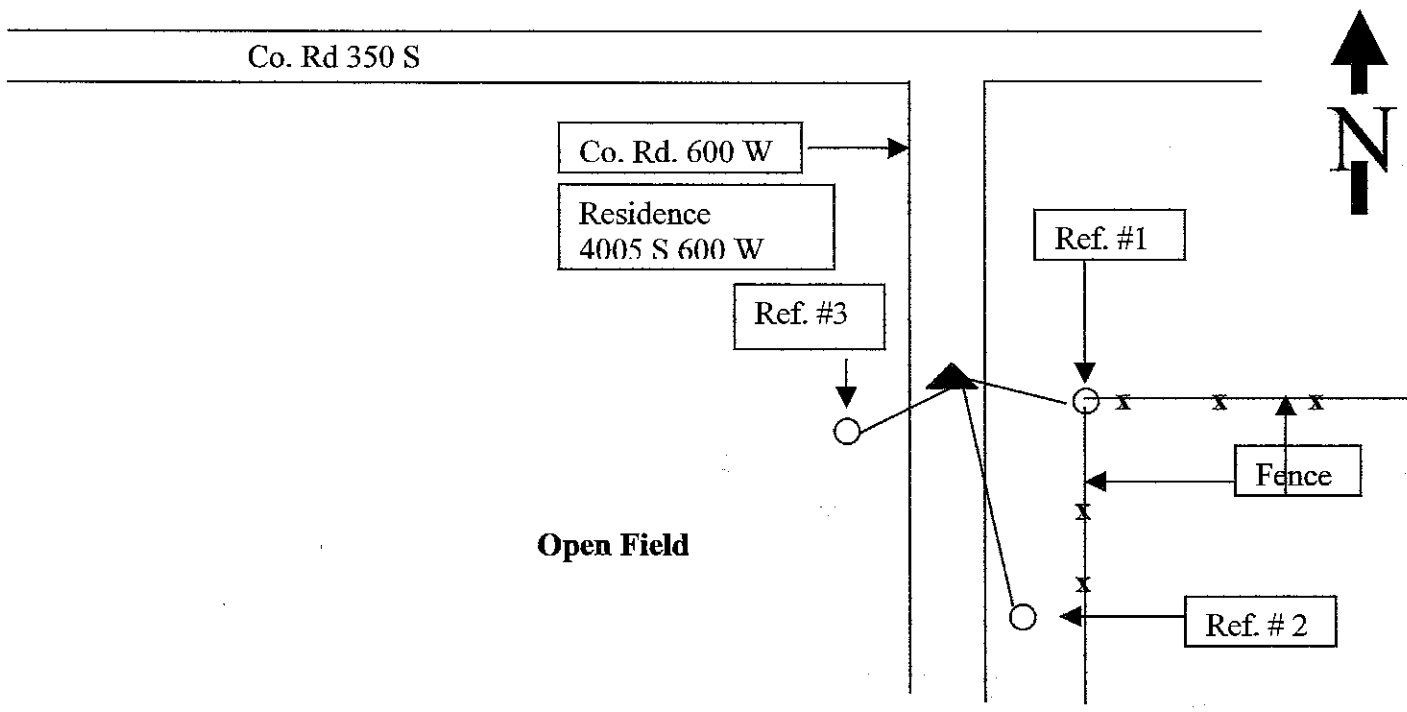
**SECTION CORNER RECORD
SHELBY COUNTY, INDIANA
Sec. 19 T. 12N R. 6E**

Ref. No. 05R

DATE: 06/05/2008
CREW: Clif Droddy
OLD RECORD REF:
MARKER TYPE:



Method of Establishment: See Survey on reverse side



Drawing Not To Scale

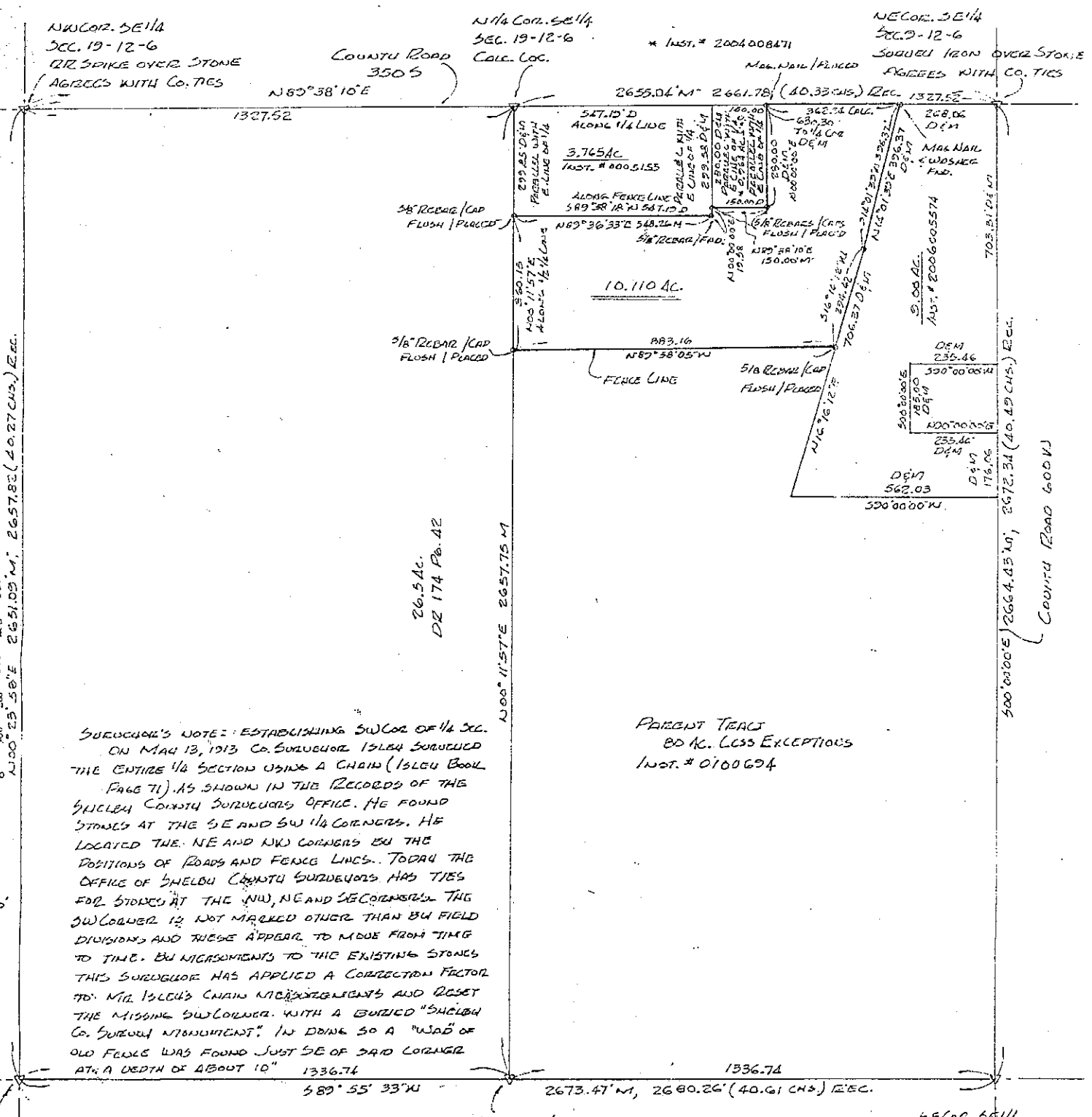
REF #	DISTANCE	DESCRIPTION
#1	16.75 Ft	Corner Post to fenced in pasture
#2	62.48 Ft.	Shelby Co. REMC utility pole #42111; Surveyor washer 18 In. up on West side
#3	15.33 Ft.	Shelby Co. REMC utility pole #21051; Surveyor washer 18 In. up on North side

GEODETTIC INFORMATION

Datum: NAD83 (CORS96)

GPS REF.	DISCLAIMER
DATE:	The section corner coordinates annotated hereon have been obtained with RTK GPS methods by personnel of Shelby County Surveyor. No guarantee is made to the correctness or accuracy of these values and they have been provided for recovery and verification purposes only. The Shelby County Surveyor's Office will not be held liable for errors or negligence in part by the surveyor who does not physically determine the location of section lines perform in compliance with Indiana Title 865, Article 1, Rule 12-10 of the Administration Code. These coordinates will have no legal weight of authority unless monument and all its accessories have been obliterated.
BY:	
NORTHING:	
EASTING:	

A PART OF THE EAST HALF OF THE SOUTHEAST QUARTER OF SECTION 19,
TOWNSHIP 12 NORTH, RANGE 6 EAST, HENDRICKS TOWNSHIP, SHELBY COUNTY,
INDIANA.



SURVEYOR'S NOTE: ESTABLISHING SW COR. OF 1/4 SEC.
ON MAR 13, 1913 Co. Surveyor ISLER SURVEYED
THE ENTIRE 1/4 SECTION USING A CHAIN (ISLER BOOK
PAGE 71) AS SHOWN IN THE RECORDS OF THE
SHELBY COUNTY SURVEYORS OFFICE. HE FOUND
STONES AT THE SE AND SW 1/4 CORNERS. HE
LOCATED THE NE AND NW CORNERS BY THE
POSITIONS OF ROADS AND FENCE LINES. TODAY THE
OFFICE OF SHELBY COUNTY SURVEYORS HAS TIES
FOR STONES AT THE NW, NE AND SE CORNERS. THE
SW CORNER IS NOT MARKED OTHER THAN BY FIELD
DIVISIONS AND THESE APPEAR TO MOVE FROM TIME
TO TIME. BY MEASUREMENTS TO THE EXISTING STONES
THIS SURVEYOR HAS APPLIED A CORRECTION FACTOR
TO MR ISLER'S CHAIN MEASUREMENTS AND RESET
THE MISSING SW CORNER WITH A BURIED "SHELBY
Co. SURVEY MONUMENT". IN DOING SO A "WAD" OF
OLD FENCE WAS FOUND JUST SE OF SAID CORNER
AT A DEPTH OF ABOUT 10"

PARENT TRACT
BD AC. LESS EXCEPTIONS
INST. # 0100694

SW COR. SE 1/4
SEC. 19-12-6
SHELBY Co. SUR. MON.
PLACED THIS SURVEY
BY SURVEYOR'S NOTE

SW COR. SE 1/4
SEC. 19-12-6
CALC. LOCATIONS
COR. POST 1.2'E, E. 4 1/2

NE COR. SE 1/4
SEC. 19-12-6
NAIL (PLACED)
OVER STONE
AGREES WITH CO. TIES

W. Taylor Amos
LIC. LAND SURVEYOR #1242
FIELD WORK COMPLETED
AUGUST 20, 2007.

SECTION CORNER RECORD

SHELBY COUNTY, INDIANA

Sec. 30 T. 12 R. 6

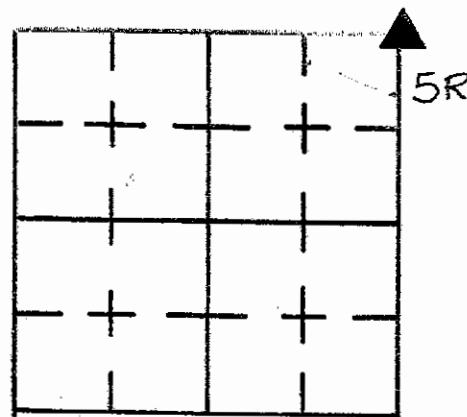
DATE 6/27/83

CREW P.C. L. MAY

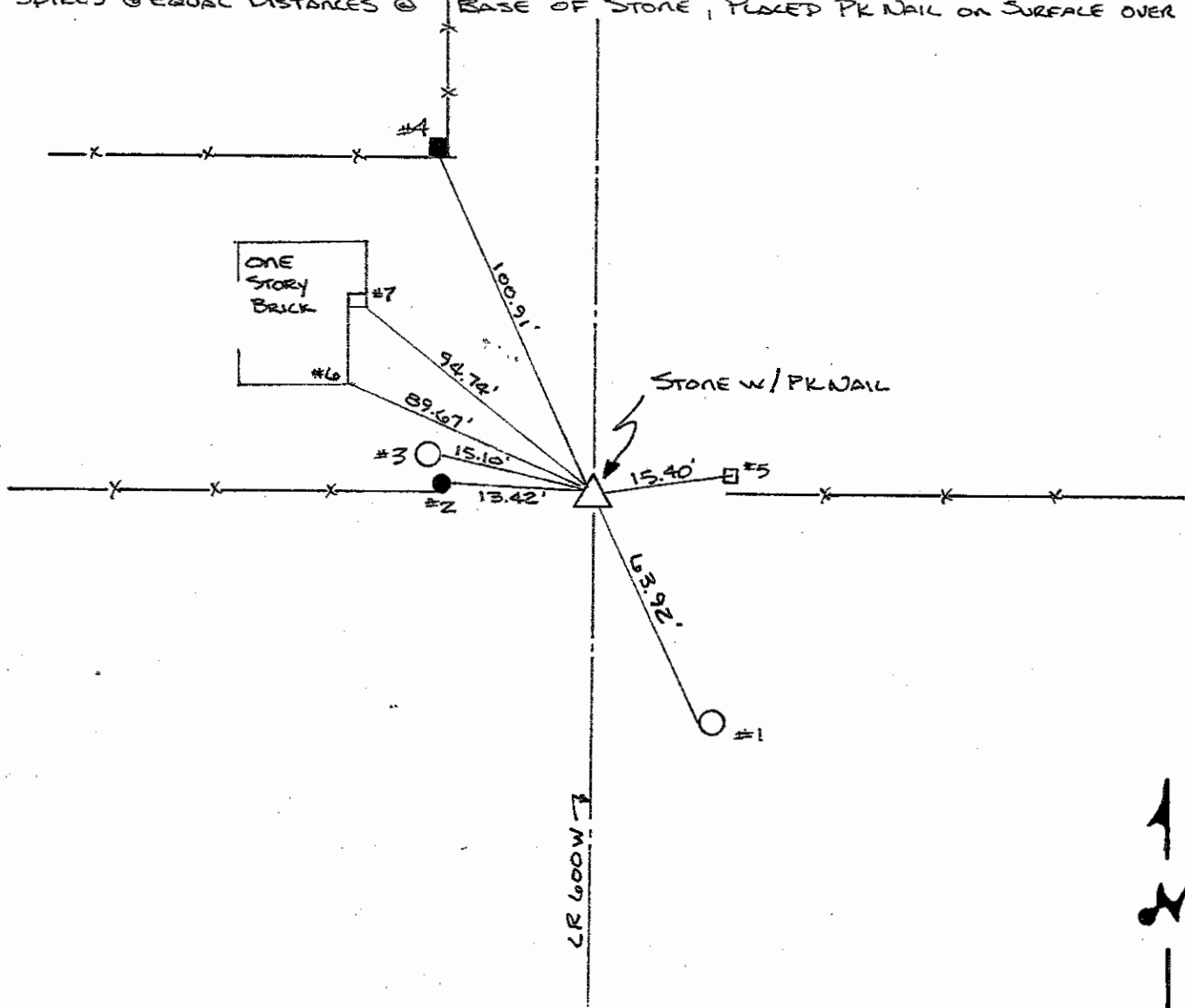
Inst. Rod K Burns

TYPE of MARKER STONE Cond. GOOD

METHOD of ESTABLISHMENT Nothing Found on Surface, Found Limestone Witness



w/ Cut "X" as shown in Record 12-6 Sect 30 Pt A. in fence ±15 East of E Road. Dug and found stone 4" down, place cut "X" on high point, set 4 RR spikes @ equal distances @ base of stone, placed PK nail on surface over stone.



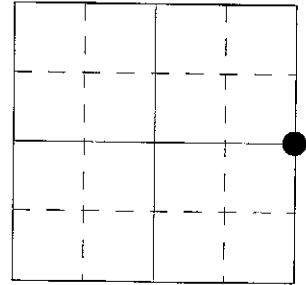
REFERENCE	DISTANCE	DESCRIPTION
1	63.92	PK NAIL IN WEST SIDE RENC PUP #13955 12" UP
2	13.42	PK NAIL IN ROUND WOOD CORNER POST EAST SIDE 8" UP
3	15.10	PK NAIL IN EAST SIDE RENC PUP #21051 7" UP
4	100.91	PK NAIL IN SOUTH SIDE SQUARE WOOD CORNER POST 10" UP
5	15.40	LIMESTONE w/ CUT X FOUND AS DESC. IN RECORD 12-6 SECT 30 Pt A. 15.0' by RECORD
6	89.67	TOP BLOCK OF FOUNDATION @ SE CORNER OF 1 STORY BRICK
7	94.74	SE CORNER OF PORCH SLAB @ BOTTOM EDGE
STRADDLE	3.0'	PK NAIL SET IN PVMT.
STRADDLE	3.0'	PK NAIL SET IN PVMT.

SECTION CORNER RECORD
SHELBY COUNTY, INDIANA

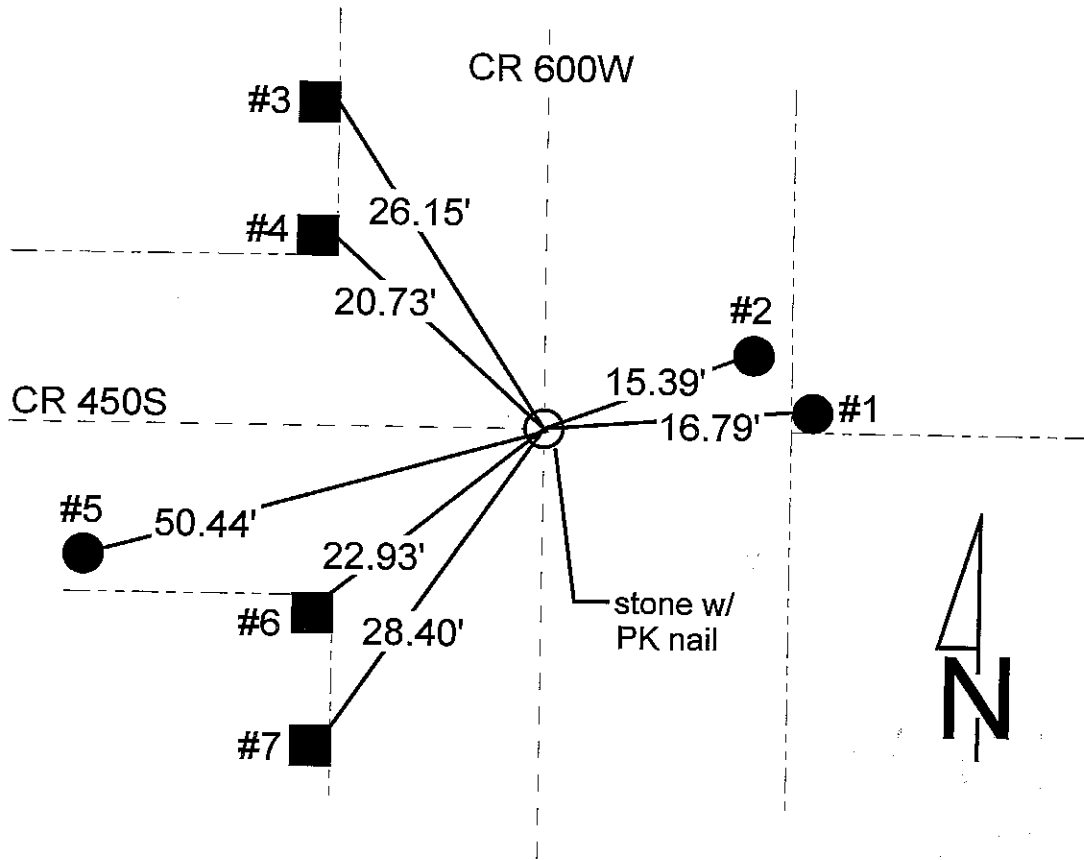
Sec. 30 T. 12N R. 6E

Ref. No. 5T

DATE : 06/27/83
 CREW P.C. : L. May
 Instrument :
 Rod : K. Burns
 Marker Type : Stone
 Condition : Good



Method of Establishment : Nothing found on surface, split existing fences and dug. Found stone 1" down. Placed cut "X" on high point. Placed 2 RR spikes equal distances North & South from stone flush with top of stone. Placed PK nail on surface above stone.



REFERENCE	DISTANCE	DESCRIPTION
1	16.79'	PK nail West side round wood corner post, 5" up
2	15.39'	PK nail West side REMC power pole #23442, 7" up
3	26.15'	PK nail East side wood fence brace post, 3" up
4	20.73'	PK nail East side square wood corner post, 7" up
5	50.44'	PK nail Northeast corner REMC power pole #23443, 6" up
6	22.93'	PK nail Northeast corner square wood corner post, 6" up
7	28.40'	PK nail Northeast corner round wood brace post, 4" up
straddle	3.00'	PK nail set in pavement Southwest
straddle	3.00'	PK nail set in pavement Northwest

SECTION CORNER RECORD

SHELBY COUNTY, INDIANA

Sec. 30 T. 12 R. 6

DATE 6/27/83

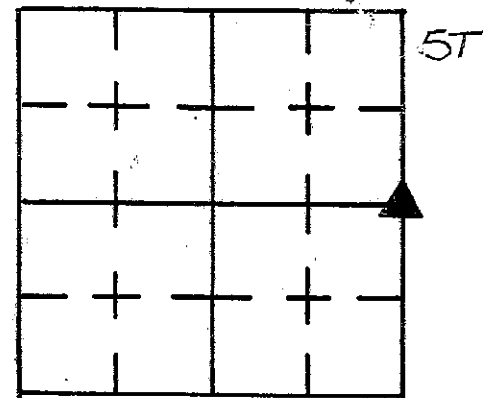
CREW P.C. L. MAY

Inst. _____ Rod K BURNS

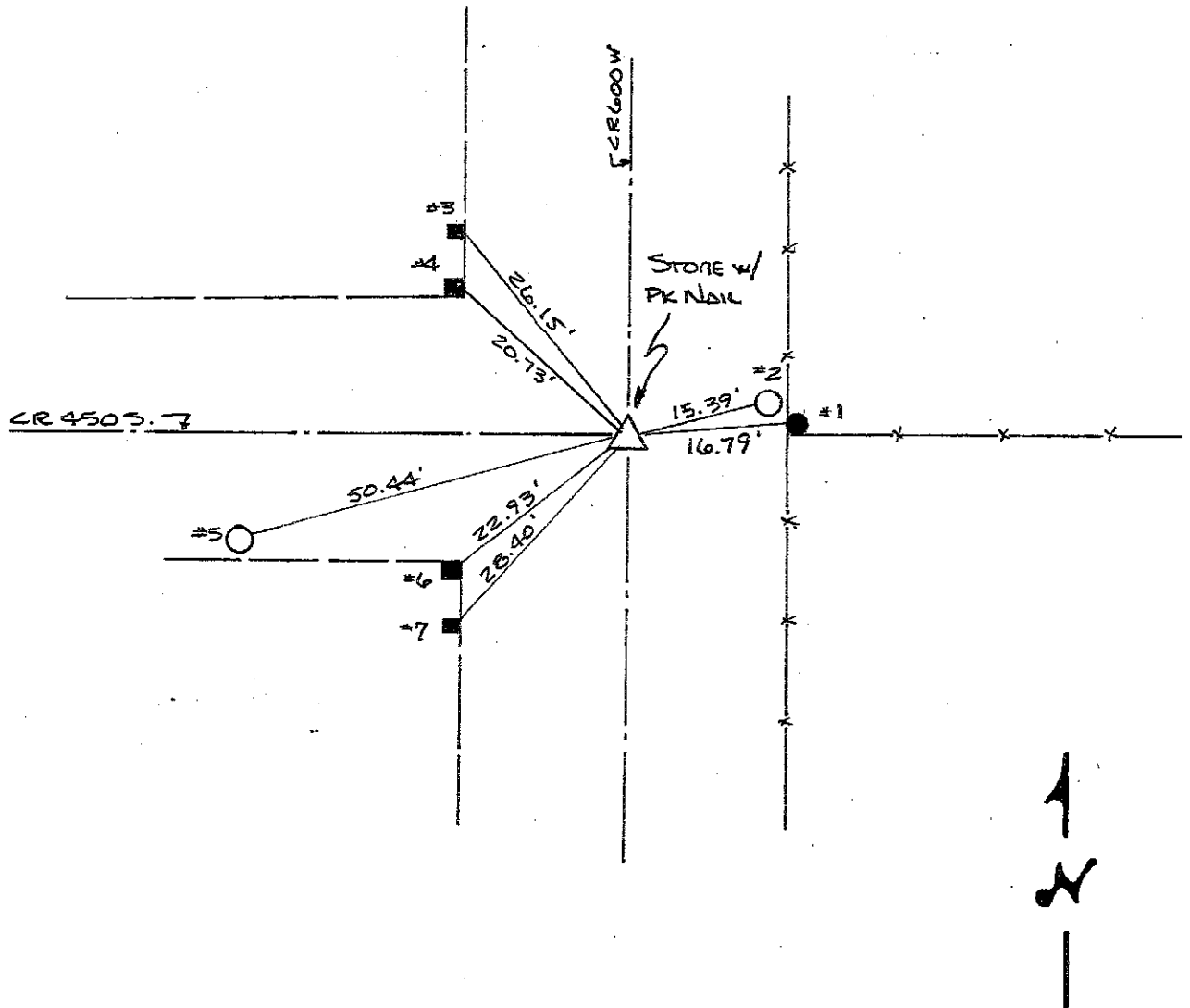
TYPE of MARKER STONE Cond. GOOD

METHOD of ESTABLISHMENT NOTHING FOUND ON SURFACE, SPLIT EXISTING

5T
(2 of 2)



FENCES AND DUG. FOUND STONE 1" DOWN, PLACED CUT "X" ON HIGH POINT
PLACED Z-R.R. SPIKES @ EQUAL DISTANCE N-S. FROM STONE FLUSH WITH TOP OF
STONE. PLACED P.K. NAIL ON SURFACE OVER STONE.

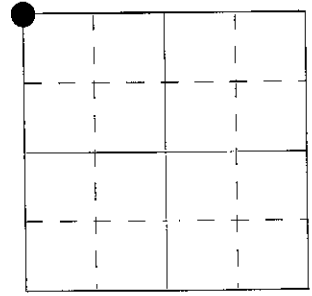


REFERENCE	DISTANCE	DESCRIPTION
1	16.79	PK NAIL WEST SIDE ROUND WOOD CORNER POST 5" UP
2	15.39	PK NAIL WEST SIDE RENC PWP # 23442 7" UP
3	26.15	PK NAIL EAST SIDE WOOD FENCE BRACE POST 3" UP
4	20.73	PK NAIL EAST SIDE SQUARE WOOD CORNER POST 7" UP
5	50.44	PK NAIL S.W. CORNER RENC PWP # 23443 6" UP
6	22.93	PK NAIL N.E. CORNER SQUARE WOOD CORNER POST 6" UP
7	28.40	PK NAIL N.E. CORNER ROUND WOOD BRACE POST 4" UP
STRADDLE	3.0'	PK NAIL SET IN PVMT S.W.
STRADDLE	3.0'	P.K. NAIL SET IN PVMT S.W.

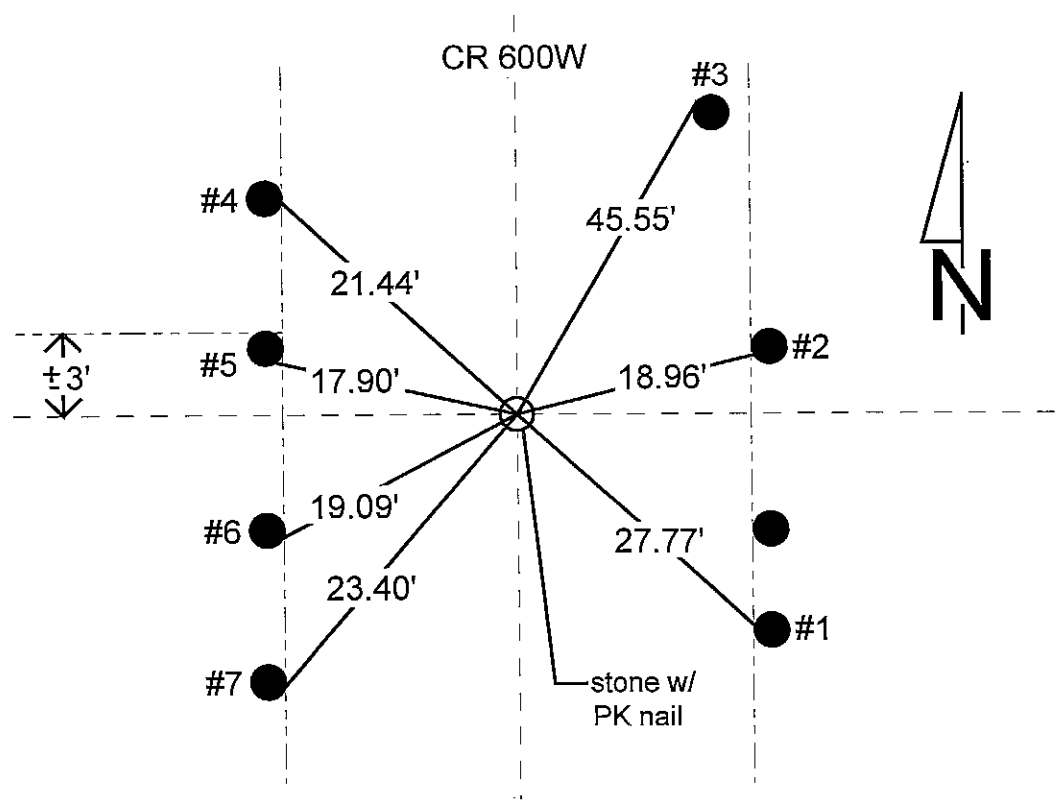
SECTION CORNER RECORD
SHELBY COUNTY, INDIANA
 Sec. 32 T. 12N R. 6E

Ref. No. 5V

DATE : 06/27/85
 CREW P.C. : L. May
 Instrument : D. Rivers
 Rod :
 Marker Type : Stone
 Condition : Good



Method of Establishment : Nothing found on surface, split existing pavement and used existing fence line West for line. Dug and found nothing As per Isley Bk 17-30, he found stone in 1908 in South side, top of levee. With this I moved 3' South and dug. Found 5" N-S x 10" E-W upright stone 5" below pavement. Placed cut "X" on high point and RR spikes 5" N & S of "X", 7" below top of stone. Placed PK nail on surface above "X".



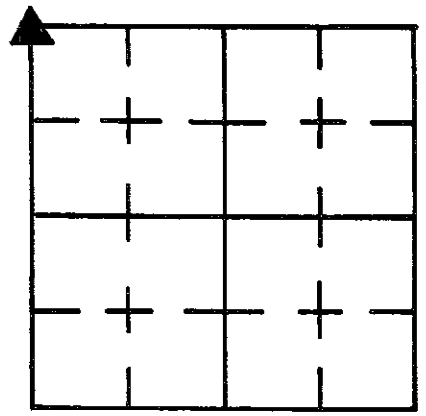
REFERENCE	DISTANCE	DESCRIPTION
1	27.77'	PK nail 20" up Southwest side round wood fence post
2	18.96'	PK nail 9" up Southwest side round wood fence post @ top of levee
3	45.55'	PK nail 5" up Northwest side REMC power pole #13979
4	21.44'	PK nail 14" up Northeast side round wood fence post
5	17.90'	PK nail 12" up Southeast side round wood corner post
6	19.09'	PK nail 9" up Southeast side round wood fence post
7	23.40'	PK nail 10" up Southeast side round wood brace post
straddle	1.00'	PK nail in pavement due West
straddle	1.00'	PK nail in pavement due South

SECTION CORNER RECORD

SHELBY COUNTY, INDIANA

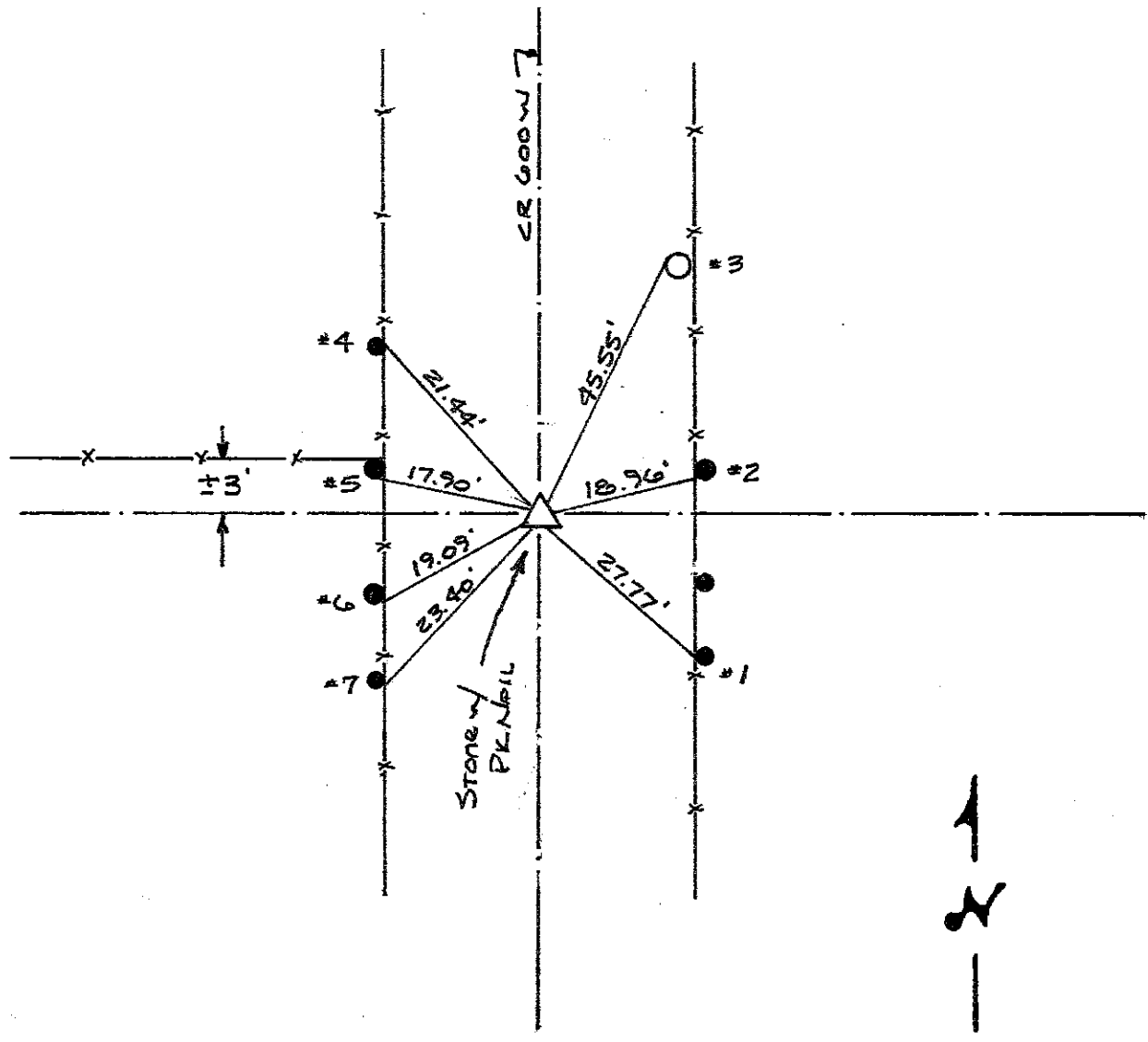
Sec. 32 T. 12 R. 6

5V
(2 of 2)



DATE 6/27/85
 CREW P.C. L May
 Inst. D. Rivers Rod _____
 TYPE of MARKER Stone Cond. Good

METHOD of ESTABLISHMENT NOTHING FOUND ON SURFACE, SPLIT EXIST. PAVEMENT AND USED EXISTING FENCE LINE WEST FOR LINE, DUG AND
 (CONT'D ON BACK)



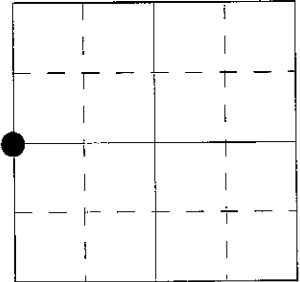
REFERENCE	DISTANCE	DESCRIPTION
1	27.77'	PK Nail 20" UP S.W. SIDE Round Wood Fence Post
2	18.96'	PK Nail 9" UP S.W. SIDE Round Wood Fence Post @ Top of Levee
3	45.55'	PK Nail 5" UP N.W. SIDE REMC Pwp # 13979
4	21.44'	PK Nail 14" UP NE. SIDE Round Wood Fence Post
5	17.90'	PK Nail 12" UP S.E. SIDE Round Wood Corner Post
6	19.09'	PK Nail 9" UP S.E. SIDE Round Wood Fence Post
7	23.40'	PK Nail 10" UP S.E. SIDE Round Wood Brace Post
STRADDLE	1.00'	PK Nail in Point Due West
"	1.00'	PK Nail in Point Due South

**SECTION CORNER RECORD
SHELBY COUNTY, INDIANA**

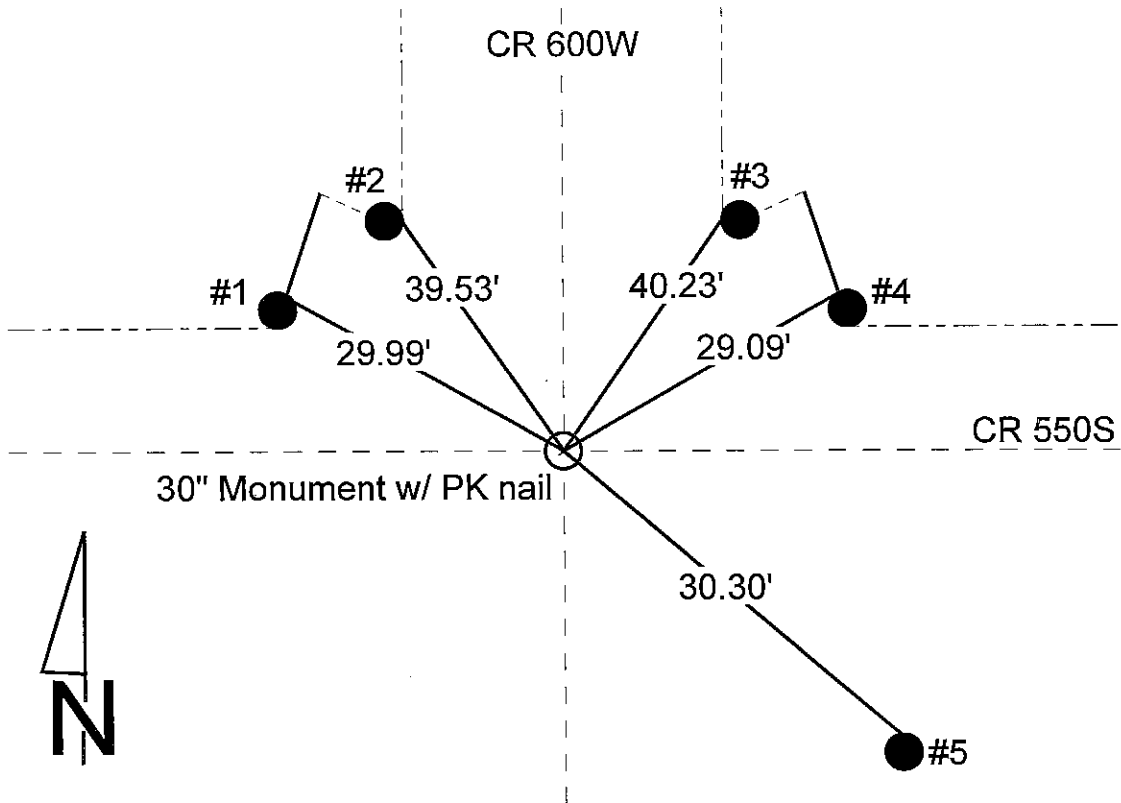
Sec. 32 T. 12N R. 6E

Ref. No. 5X

DATE : 07 / 02 / 85
 CREW P.C. : L. May
 Instrument : D. Rivers
 Rod :
 Marker Type : 30" Monument
 Condition : Set



Method of Establishment : Nothing found on surface, split existing R/W's & dug but nothing found. Stone record shows stone here in 1845 & 1846, but by Isley 20-11, in 1918, he calls the corner to be at the intersection of the county roads, which by past experience with his work means that he was unable to find the stone at that time. Set 30" monument below surface @ R/W splits. Placed PK nail above monument @ surface.



REFERENCE	DISTANCE	DESCRIPTION
1	29.99'	PK nail 11" up Northeast side round wood end post
2	39.53'	PK nail 10" up Northeast side round wood end post
3	40.23'	PK nail 9" up Northwest side round wood end post
4	29.09'	PK nail 9" up Northwest side round wood end post
5	30.30'	PK nail 3" up Northeast side REMC power pole 16532
straddle	1.00'	PK nail in pavement North
straddle	1.00'	PK nail in pavement East

SECTION CORNER RECORD

SHELBY COUNTY, INDIANA

5X
(2 of 2)

Sec. 32 T. 12 R. 6

DATE 7 / 2 / 85

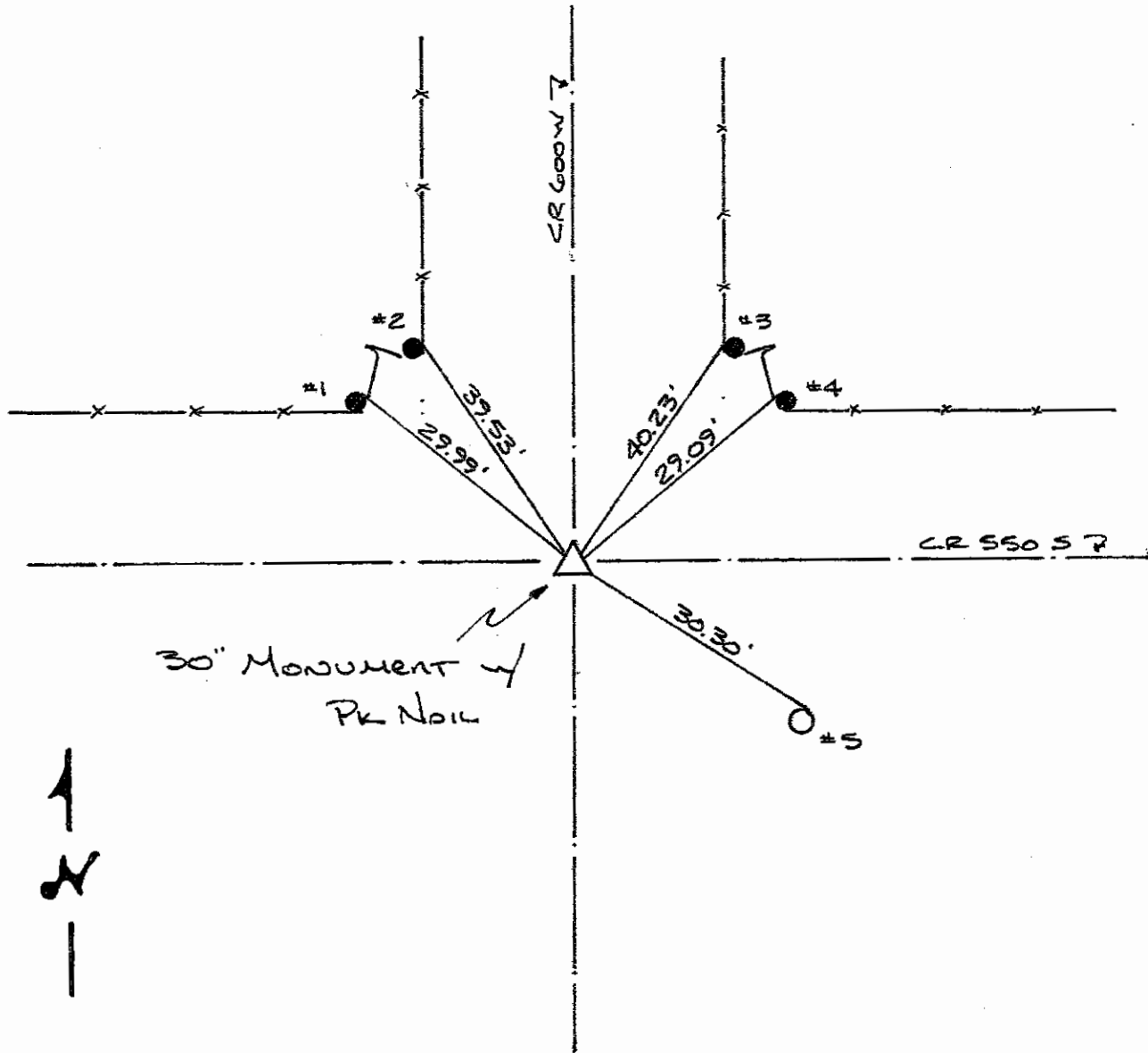
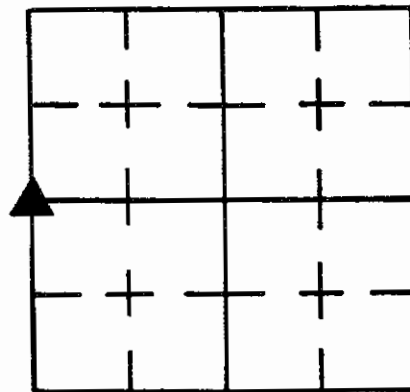
CREW P.C. L MAY

Inst. D Rivers Rod _____

TYPE of MARKER 30" Monument Cond. Set

METHOD of ESTABLISHMENT NOTHING FOUND ON SURFACE, SPLIT EXISTING

R/W'S + DUG, NOTHING FOUND. Stone Record shows Stone here in (Cont'd on Back)



REFERENCE	DISTANCE	DESCRIPTION
1	29.99'	PK Nail 11" UP N.E. SIDE ROUND WOOD END POST
2	39.53'	PK Nail 10" UP N.E. SIDE ROUND WOOD END POST
3	40.23'	PK Nail 9" UP N.W. SIDE ROUND WOOD END POST
4	29.09'	PK Nail 9" UP N.W. SIDE ROUND WOOD END POST
5	30.30'	PK Nail 3" UP N.E. SIDE REMC PWP # 16532
Straddle	1.00'	PK Nail in Point NORTH
Straddle	1.00'	PK Nail in Point EAST

SHELBY COUNTY, INDIANA
Sec. 31 T. 12 R. 6

DATE:
CREW:
OLD RECORD REF:
MARKER TYPE: *LARGE BOULDER 14" DEEP*

▲ Ref. No.

Method of Establishment

*RECOVERED WITH SHOVEL
UNABLE TO ACCESS WITH BACKHOE*



Drawing Not To Scale

REF #	DISTANCE	DESCRIPTION
		<i>ELEVATION 696.29'</i>

GEODETIC INFORMATION

Datum: NAD83 (CORS96)


GPS REF. <i>358</i>	<p>DISCLAIMER</p> <p>The section corner coordinates annotated hereon have been obtained with RTK GPS methods by personnel of Shelby County Surveyor. No guarantee is made to the correctness or accuracy of these values and they have been provided for recovery and verification purposes only. The Shelby County Surveyor's Office will not be held liable for errors or negligence in part by the surveyor who does not physically determine the location of section lines perform in compliance with Indiana Title 865, Article 1, Rule 12-10 of the Administration Code. These coordinates will have no legal weight of authority unless monument and all its accessories have been obliterated.</p>
DATE: <i>12/14/16</i>	
BY: <i>SCOTT SUMERFORD</i>	
NORTHING: <i>1325845.53</i>	
EASTING: <i>264118.46</i>	

5Z
(2 of 2)

52



SE cor SE 1/4 31-12-6



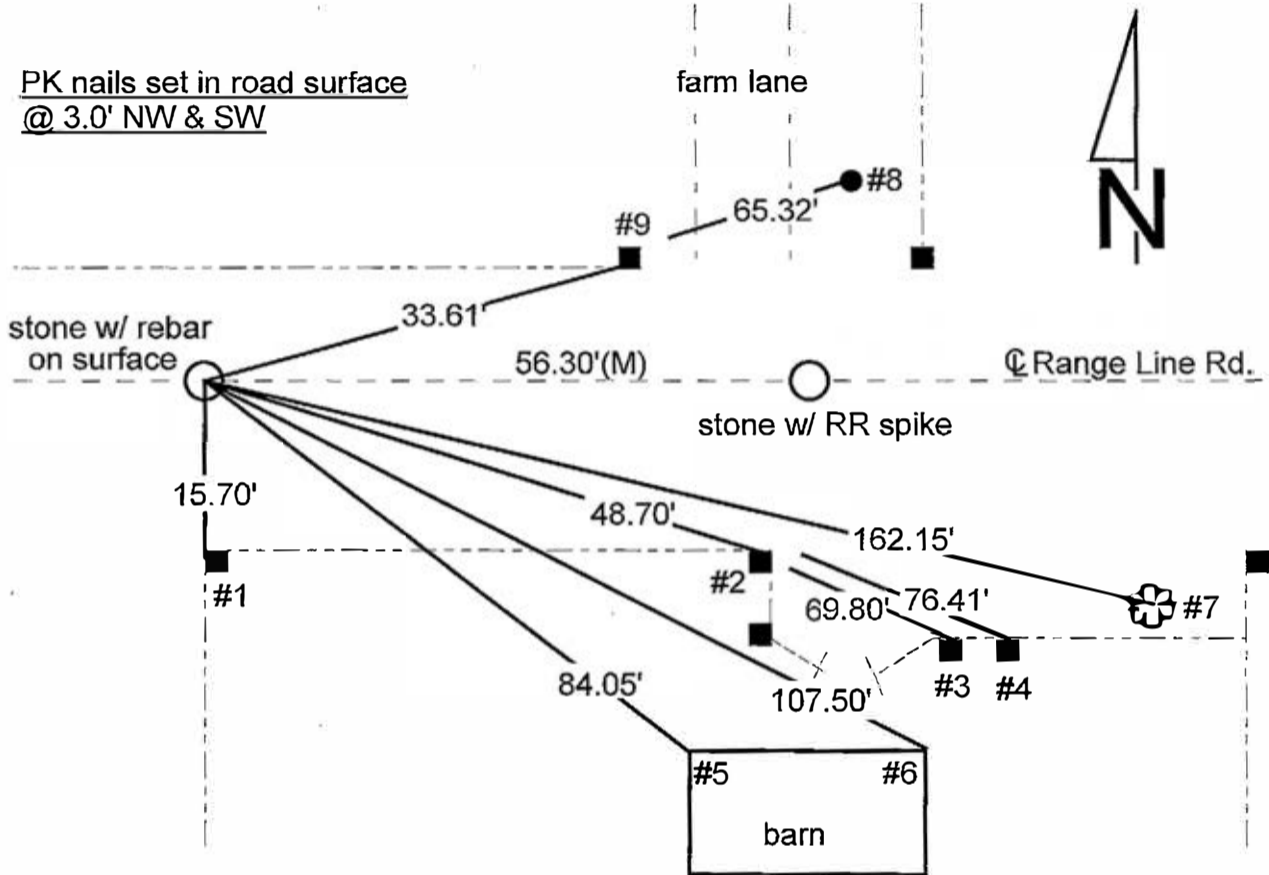
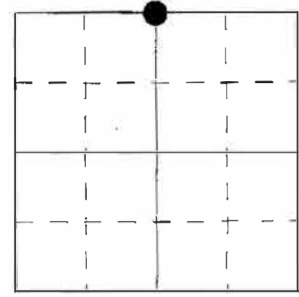
*Shelbyville-Shelby County
Geographic Information System
25 W. Polk St.
Shelbyville, Indiana 46176*

**SECTION CORNER RECORD
SHELBY COUNTY, INDIANA**

Sec. 5 T. 12N R. 6E

Ref. No. 7A

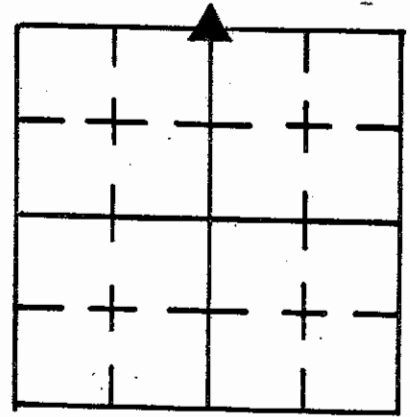
DATE : 01 / 25 / 83
 CREW P.C. : L. May
 Instrument :
 Rod : R. Keene
 Marker Type : Stone
 Condition : Good
 Method of Establishment : Nothing found on surface, split fences, dug and found stone 12" down. Placed chisled "X" on high point. Placed rebar on surface.



REFERENCE	DISTANCE	DESCRIPTION
1	15.70'	PK nail in North side of wood corner post, 3" up
2	48.70'	PK nail in North side of wood corner post, 3" up
3	69.80'	PK nail in North side of wood gate post, 2" up
4	76.41'	PK nail in North side of wood post, 2" up
5	84.05'	Northwest corner of concrete barn foundation, 12" up
6	107.50'	Northeast corner of concrete barn foundation, 2" up
7	162.15'	PK nail in Northwest side of 24" Shagbark hickory, 12" up
8	65.32'	PK nail in Southwest side of REMC power pole #14715, 6" up
9	33.61'	PK nail in South side of wood corner post, 4" up

SECTION CORNER RECORD SHELBY COUNTY, INDIANA

7A
(2 of 2)



Sec. 5 T. 12 R. 6

DATE 1/25/83

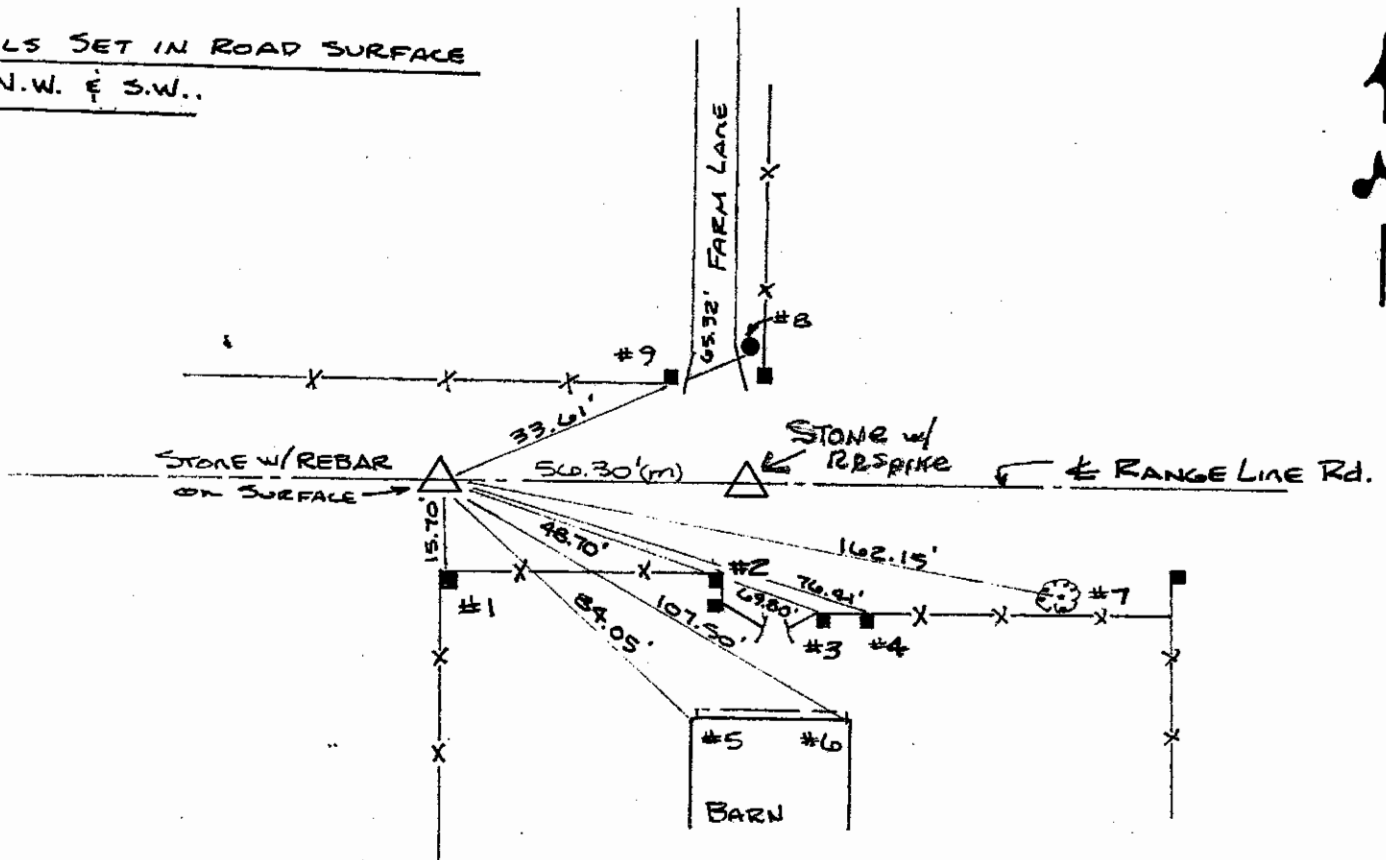
CREW P.C. L. MAY

Inst. — Rod R. KEENE

TYPE of MARKER STONE Cond. GOOD

METHOD of ESTABLISHMENT NOTHING ON SURFACE, SPLIT FENCES DUG AND FOUND STONE 12" DOWN, PLACED DISTILLED X ON HIGH POINT PLACED REBAR ON SURFACE.
(CONT'D ON BACK)

PK NAILS SET IN ROAD SURFACE
@ 3.0' N.W. & S.W..



REFERENCE	DISTANCE	DESCRIPTION
1	15.70	PK NAIL IN N. SIDE OF WOOD CORNER POST 3" UP
2	48.70	PK NAIL IN N. SIDE OF WOOD CORNER POST 3" UP
3	69.80	PK NAIL IN N. SIDE OF WOOD GATE POST 2" UP
4	76.41	PK NAIL IN N. SIDE OF WOOD POST 2" UP
5	84.05	NW CORNER OF CONC BARN FOUNDATION 12" UP
6	107.50	NE CORNER OF CONC BARN FOUNDATION 2" UP
7	162.15	PK NAIL IN N.W. SIDE OF 24" SHAGBARK HICKORY 1' UP
8	65.32	PK NAIL IN S.W. SIDE OF REMC PWP # 14715 6" UP
9	33.41	PK NAIL IN SOUTH SIDE OF WOOD CORNER POST 4" UP

SECTION CORNER RECORD

SHELBY COUNTY, INDIANA

Sec. 5 T. 12 R. 6

DATE 5/2/02

CREW P.C. TOM SIDES


Inst. _____ Rod _____

TYPE of MARKER STONE Cond. GOOD

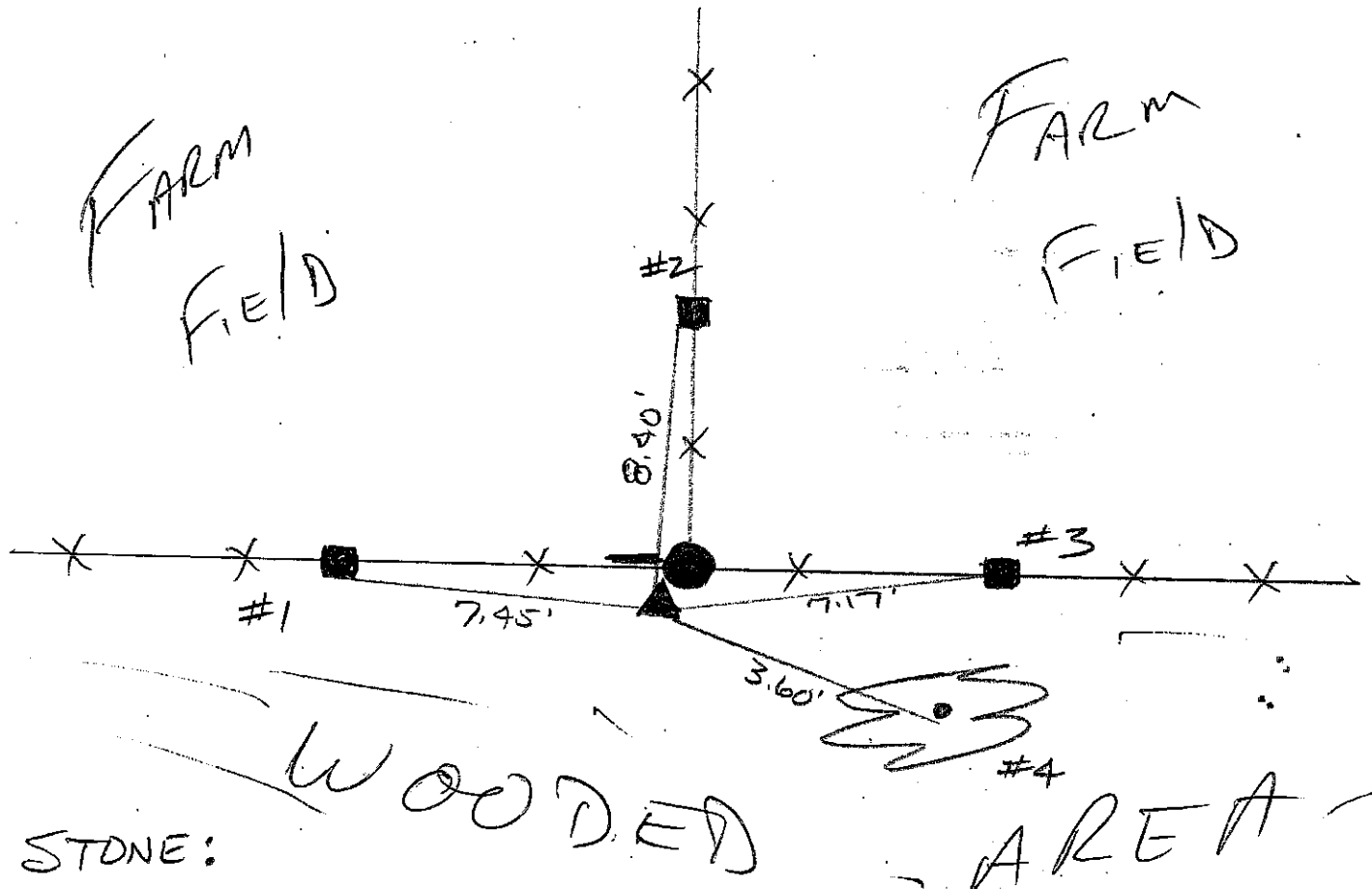
METHOD of ESTABLISHMENT AERIAL PHOTOGRAPHS, OLD

COUNTY RECORDS, RECENT SURVEY

7C
(1 of 3)



↑
N



STONE:

- SANDSTONE
- BURIED 2"-4" BELOW GROUND
- IMMEDIATELY SO. & WEST OF CORNERPOST
- 1.0' N-S
- .45' E-W

REFERENCE	DISTANCE	DESCRIPTION
1	7.45'	BRACE POST (PK NAIL @ 8" UP SOUTH SIDE)
2	8.40'	BRACE POST (PK NAIL @ 8" UP WEST SIDE)
3	7.17'	BRACE POST (PK NAIL @ 12" UP NORTH SIDE)
4	3.60'	DRL-TRUNK WALNUT TREE @ 40" AT BASE (PK NAIL @ 4" UP WEST SIDE)
* CARBONITE ROD PLACED NORTH & WEST OF STONE IN FENCELINE		

SHELBY COUNTY, INDIANA
Sec. 5 T. 12 R. 6
HENDRICKS TRAP

DATE:
CREW:
OLD RECORD REF:
MARKER TYPE:

▲ Ref. No.

Method of Establishment

RECOVERED STONE 0.5' BELOW GRADE



Drawing Not To Scale

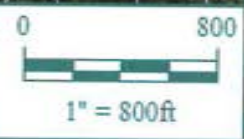
REF #	DISTANCE	DESCRIPTION
		ELEVATION 761.88'

GEODETIC INFORMATION
Datum: NAD83 (CORS96)

GPS REF. 463	DISCLAIMER The section corner coordinates annotated hereon have been obtained with RTK GPS methods by personnel of Shelby County Surveyor. No guarantee is made to the correctness or accuracy of these values and they have been provided for recovery and verification purposes only. The Shelby County Surveyor's Office will not be held liable for errors or negligence in part by the surveyor who does not physically determine the location of section lines perform in compliance with Indiana Title 865, Article 1, Rule 12-10 of the Administration Code. These coordinates will have no legal weight of authority unless monument and all its accessories have been obliterated.
DATE: 10/09/2017	
BY: SCOTT SUMERFORD	
NORTHING: 1555193.56	
EASTING: 266490.48	



5-12-6 Center of Section



Shelbyville-Shelby County
Geographic Information System
25 W. Polk St.
Shelbyville, Indiana 46176

SECTION CORNER RECORD

SHELBY COUNTY, INDIANA

Sec. 5 T. 12 R. 5

DATE 6/22/00

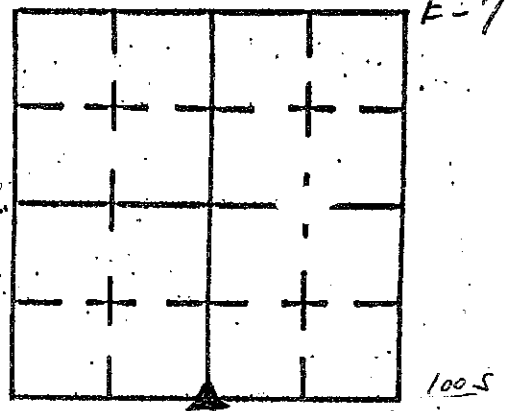
CREW P.C. TEO SMITH

Inst. _____ Rod _____ 100 S.

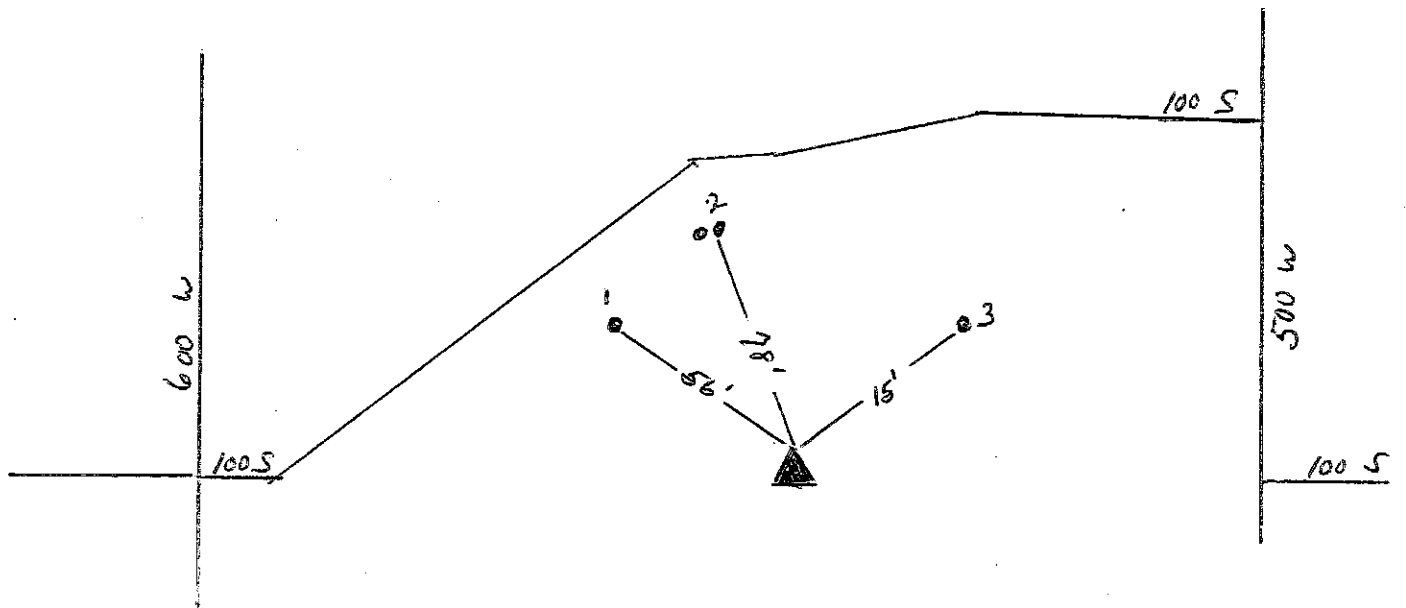
TYPE of MARKER CARBONITE ROD Cond. GOOD 500 W.

METHOD of ESTABLISHMENT P.K. MARKS WITH RIBBON IN TREES

7E
(1 of 3)



E-7



REFERENCE	DISTANCE	DESCRIPTION
1	56'	2 FT DIA SHAGGY BARK HICKORY TREE - P.K. + RIBBON 1 FT UP TREE
2	78'	3 FT DIA DOUBLE TRUNK OAK TREE - P.K. + RIBBON 3 FT UP TREE
3		13" DIA OAK TREE - P.K. + RIBBON 1 FT UP TREE

SHELBY COUNTY, INDIANA
Sec. 5 T. 12 R. 6
HENDRICKS TWP.

DATE:
CREW:
OLD RECORD REF:
MARKER TYPE:

▲ Ref. No.

Method of Establishment

STONE FOUND 0.5 ABOVE GRADE



Drawing Not To Scale


REF #	DISTANCE	DESCRIPTION
		<i>ELEVATION 750.24'</i>

GEODETTIC INFORMATION
Datum: NAD83 (CORS96)

GPS REF. <i>464</i>	DISCLAIMER The section corner coordinates annotated hereon have been obtained with RTK GPS methods by personnel of Shelby County Surveyor. No guarantee is made to the correctness or accuracy of these values and they have been provided for recovery and verification purposes only. The Shelby County Surveyor's Office will not be held liable for errors or negligence in part by the surveyor who does not physically determine the location of section lines perform in compliance with Indiana Title 865, Article 1, Rule 12-10 of the Administration Code. These coordinates will have no legal weight of authority unless monument and all its accessories have been obliterated.
DATE: <i>10/09/17</i>	
BY: <i>SCOTT SUMERFORD</i>	
NORTHING: <i>1552529.78</i>	
EASTING: <i>266476.92</i>	



SE Cor SW 1/4 & SW Cor SE 1/4 5-12-6

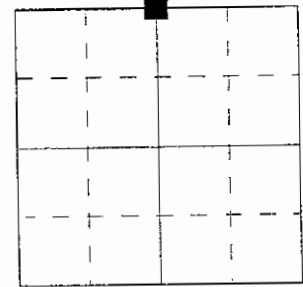


*Shelbyville-Shelby County
Geographic Information System
25 W. Polk St.
Shelbyville, Indiana 46176*

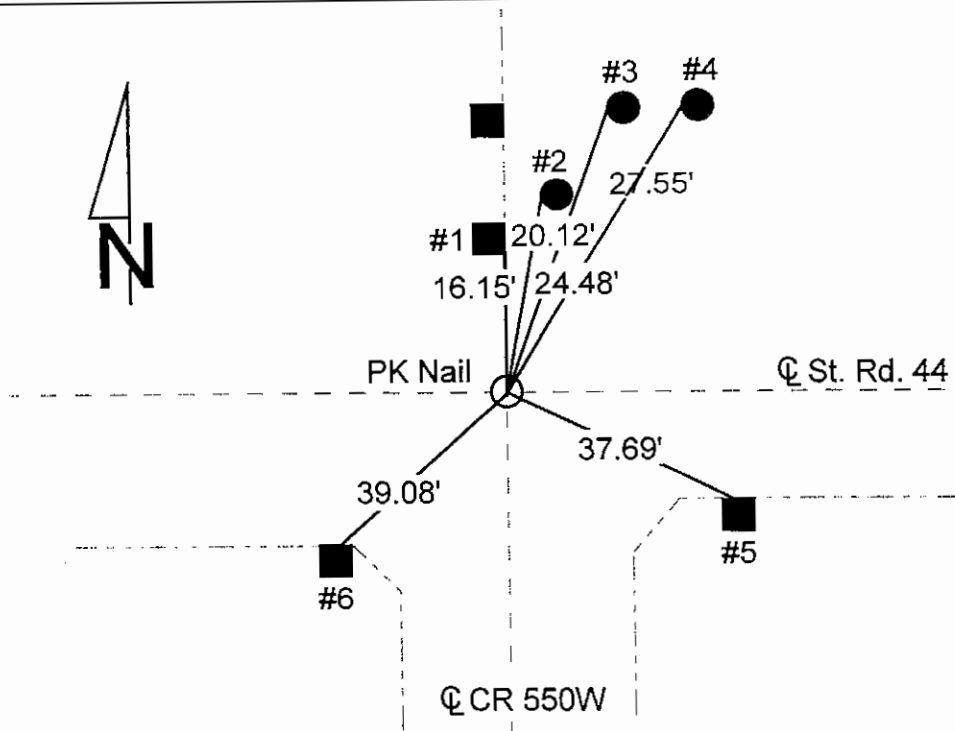
SECTION CORNER RECORD
SHELBY COUNTY, INDIANA
Sec. 17 T. 12N R. 6E

Ref. No. 7J

DATE : 03 / 06 / 85
CREW P.C. : L. May
Instrument :
Rod : R. McGaha
Marker Type : PK Nail
Condition : Just Set



Method of Establishment : No trace of metal found w/ detector. Found post on North side of road, as per stone record tie. Set Nail 15.87' South of South face of post. Using fence line to North for line. I doubt if post is the same as the one described in record but said distance falls in center of road and agrees with Isley survey Bk 17-8 for distance South using fence line extended to +/- 1' and distance West to fence line extending to +/- 0.5'. Since this is the best evidence available, I set PK nail as described.



Note: To be replaced w/ State Hwy. Monument, Summer 1985

REFERENCE	DISTANCE	DESCRIPTION
1	16.15'	PK nail 9" up East side square wood corner post
2	20.12'	PK nail 12" up West side REMC power pole #13868
3	24.48'	PK nail 17" up West side round wood post
4	27.55'	PK nail 14" up West side round wood post
5	37.69'	PK nail 12" up North side square wood fence post
6	39.08'	PK nail 11" up North side square wood corner post
straddle	2.00'	PK nail in pavement North
straddle	2.00'	PK nail in pavement East
straddle	2.00'	PK nail in pavement South
straddle	2.00'	PK nail in pavement West

GEODETIC INFORMATION
Datum: NAD83 (CORS96)

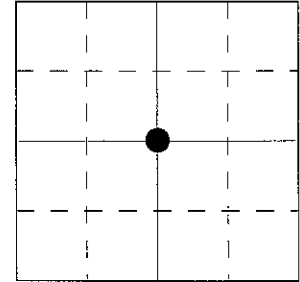
GPS REF. St. Rd. 44 W S. Sumerford (07J)	DISCLAIMER
DATE: 05/29/2010	The section corner coordinates annotated hereon have been obtained with RTK GPS methods by personnel of Shelby County Surveyor. No guarantee is made to the correctness or accuracy of these values and they have been provided for recovery and verification purposes only. The Shelby County Surveyor's Office will not be held liable for errors or negligence in part by the surveyor who does not physically determine the location of section lines perform in compliance with Indiana Title 865, Article 1, Rule 12-10 of the Administration Code. These coordinates have no legal weight of authority unless monument and all its accessories have been obliterated.
BY: Entered C. Drodgy	
NORTHING: 1547203.767	
EASTING: 266431.918	

**SECTION CORNER RECORD
SHELBY COUNTY, INDIANA**

Sec. 17 T. 12N R. 6E

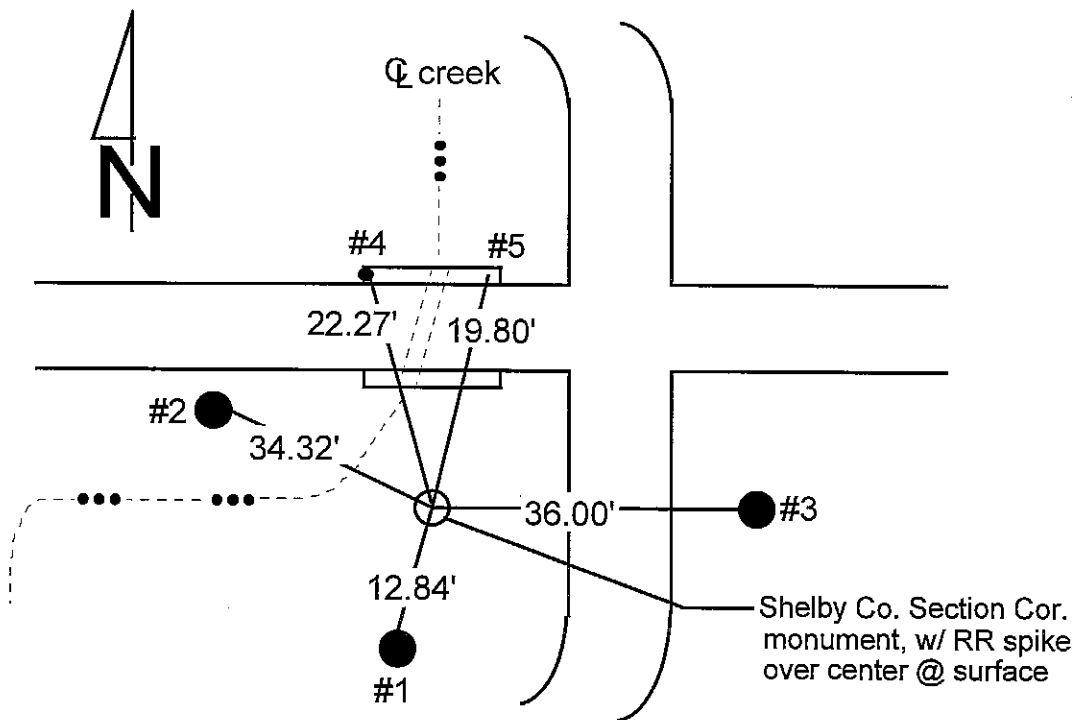
Ref. No. 7L

DATE : 04/16/91
 CREW P.C. : S. Rademaker
 Instrument :
 Rod : B. Hickey
 Marker Type : Monument
 Condition : Just Set



Method of Establishment : Located by T. Sumerford using Isley survey Bk 17-8. Dug hole in area of the iron pin set by Taylor, but found nothing. This location for corner was derived at by shooting a line from the corner monument on St. Rd. 44 to a survey pin, 4425.94' South and in centerline of 550 West. As no evidence exist for the 1/2 mile stone on the South line of Sec. 17, this line was used to establish the center line of section (N-S line). From Isley survey, a distance of 2666.40' established location of corner on the line.

No evidence of the 1/2 mile corner on the East line of section 17, nor on the South line of the section. On the West line there is an old corner post, but no stone found @ the 1/2 mile.



REFERENCE	DISTANCE	DESCRIPTION
1	12.84'	PK nail 1' up East side of Shelby Co. REMC power pole #38017
2	34.32'	PK nail 2' up North side of Shelby Co. REMC power pole #38015
3	36.00'	PK nail 1' up North side of Shelby Co. REMC power pole #38016
4	22.27'	Centerline of 1.5" diameter pipe on West end of North abutment
5	19.80'	Cut "X" on top of North abutment, East end

SHELBY COUNTY, INDIANA
Sec. 17 T. 12 R. 6

DATE:
CREW:
OLD RECORD REF:
MARKER TYPE:

▲ Ref. No.

Method of Establishment

RAILROAD SPIKE RECOVERED AT GRADE
IN SURFACE OF ASPHALT ROAD.



Drawing Not To Scale

REF #	DISTANCE	DESCRIPTION
		ELEVATION 721.15

GEODETIC INFORMATION
Datum: NAD83 (CORS96)

GPS REF. 745	<p>DISCLAIMER</p> <p>The section corner coordinates annotated hereon have been obtained with RTK GPS methods by personnel of Shelby County Surveyor. No guarantee is made to the correctness or accuracy of these values and they have been provided for recovery and verification purposes only. The Shelby County Surveyor's Office will not be held liable for errors or negligence in part by the surveyor who does not physically determine the location of section lines perform in compliance with Indiana Title 865, Article 1, Rule 12-10 of the Administration Code. These coordinates will have no legal weight of authority unless monument and all its accessories have been obliterated.</p>
DATE: 7/27/2021	
BY: SCOTT SUMERFORD.	
NORTHING: 1542865.89	
EASTING: 266442.94	



SE Cor SW 1/4 17 12 6



*Shelbyville-Shelby County
Geographic Information System
25 W Polk St. Room 104
Shelbyville, Indiana 46176*

SECTION CORNER RECORD

SHELBY COUNTY, INDIANA

Sec. 20 T. 12 R. 6

DATE 7/22/14

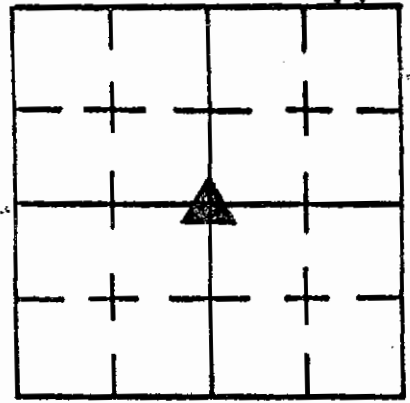
CREW P.C. ISAAC BREWER

Inst. _____ Rod M. FLISSNER

TYPE of MARKER 5/8" REBAR Cond. GOOD

METHOD of ESTABLISHMENT FOUND REBAR SET AT SURFACE

7P
(1 of 2)

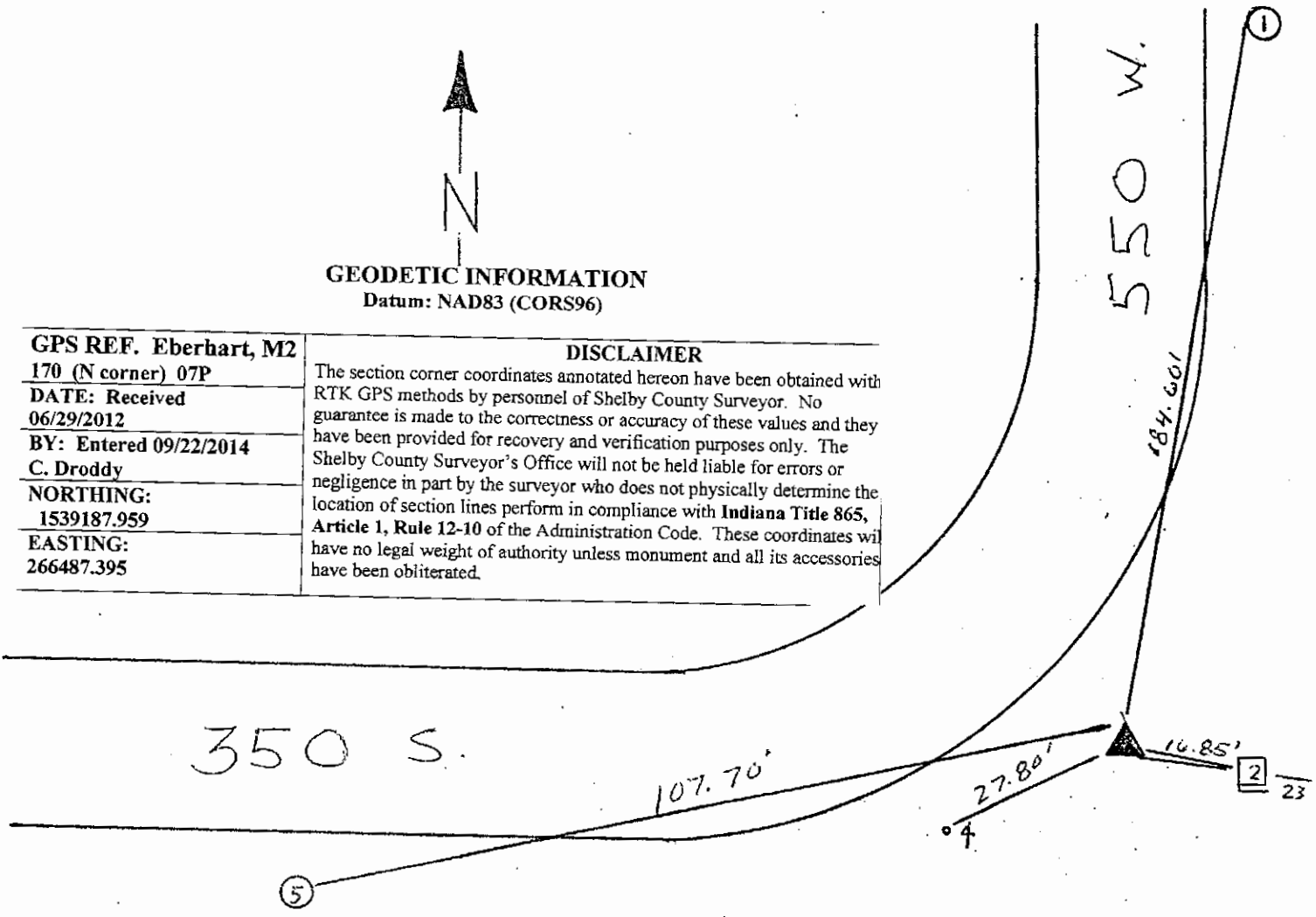


GEODETTIC INFORMATION
Datum: NAD83 (CORS96)

GPS REF. Eberhart, M2
170 (N corner) 07P
DATE: Received
06/29/2012
BY: Entered 09/22/2014
C. Droddy
NORTHING:
1539187.959
EASTING:
266487.395

DISCLAIMER

The section corner coordinates annotated hereon have been obtained with RTK GPS methods by personnel of Shelby County Surveyor. No guarantee is made to the correctness or accuracy of these values and they have been provided for recovery and verification purposes only. The Shelby County Surveyor's Office will not be held liable for errors or negligence in part by the surveyor who does not physically determine the location of section lines perform in compliance with **Indiana Title 865, Article 1, Rule 12-10** of the Administration Code. These coordinates will have no legal weight of authority unless monument and all its accessories have been obliterated.



REFERENCE	DISTANCE	DESCRIPTION
1	184.60'	P.K. 12" UP W. SIDE PWR POLE #13935 REMC
2	16.85'	P.K. 12" UP W. SIDE CORNER POST
3	23.00'	P.K. 12" UP S. SIDE FENCE POST
4	27.80'	5/8" REBAR SET 2" ABOVE SURFACE W/ WITNESS POS.
5	107.70'	P.K. 12" UP N.E. SIDE PWR POLE #13936 REMC

SECTION CORNER RECORD SHELBY COUNTY, INDIANA

7P
(2 of 2)

Sec. 20 T. 12 R. 6

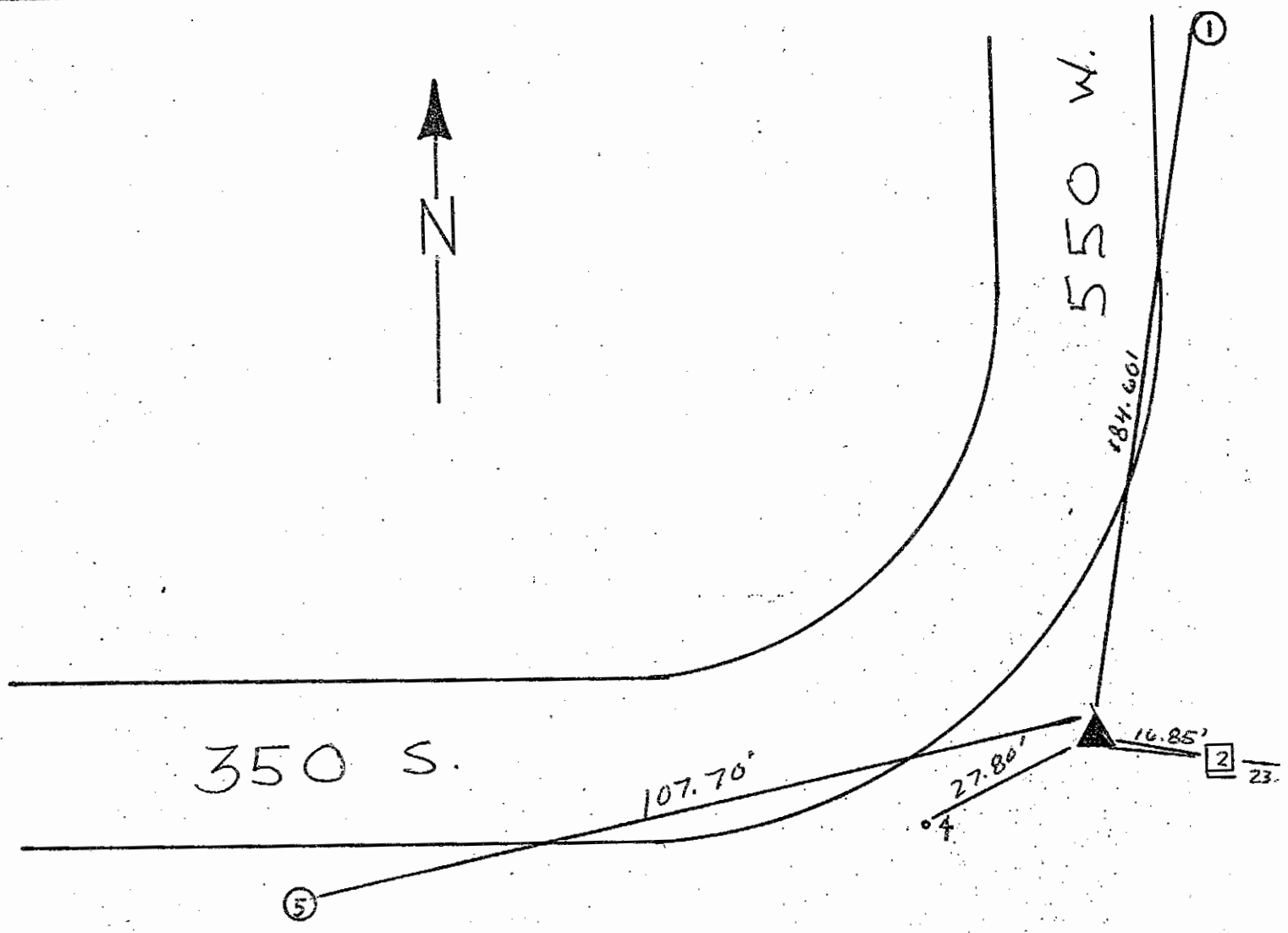
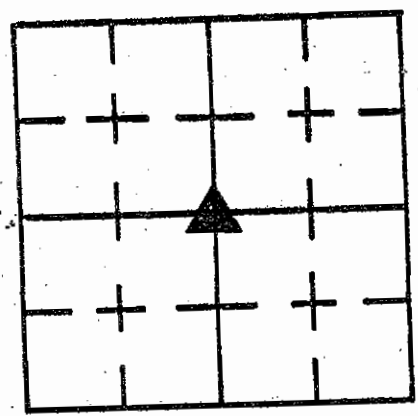
DATE 7/22/94

CREW P.C. ISAAC BREWER

Inst. _____ Rod M. FUSSNER

TYPE of MARKER 5/8" REBAR Cond. GOOD

METHOD of ESTABLISHMENT FOUND REBAR SET AT SURFACE



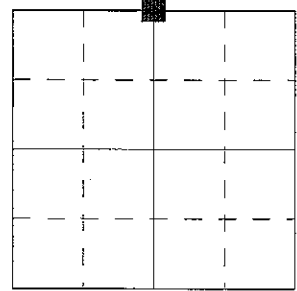
REFERENCE	DISTANCE	DESCRIPTION
1	184.60'	P.K. 12" UP W. SIDE PWR POLE #13935 REMC
2	16.85'	P.K. 12" UP W. SIDE CORNER POST
3	23.00'	P.K. 12" UP S. SIDE FENCE POST
4	27.80'	5/8" REBAR SET 2" ABOVE SURFACE W/ WITNESS POST
5	107.70'	P.K. 12" UP N.E. SIDE PWR POLE #13936 REMC

**SECTION CORNER RECORD
SHELBY COUNTY, INDIANA**

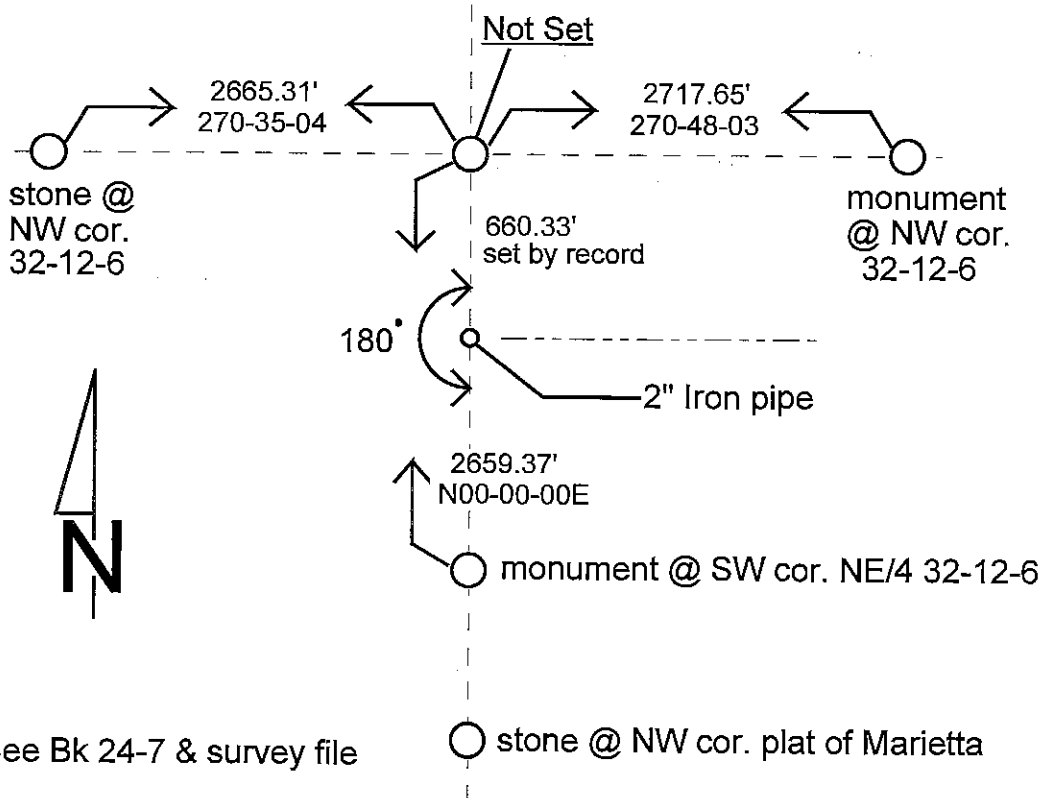
Sec. 32 T. 12N R. 6E

Ref. No. 7V

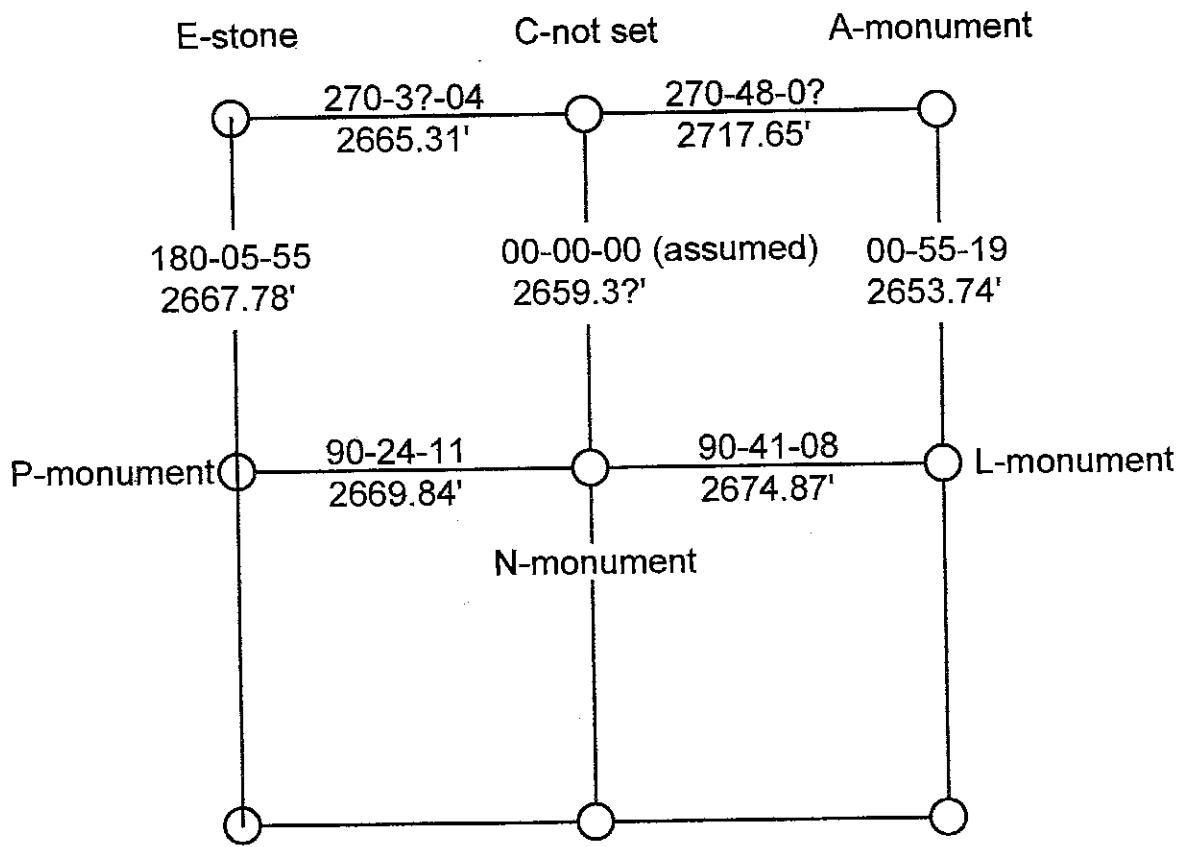
DATE : 07/03/85
 CREW P.C. : L. May
 Instrument :
 Rod :
 Marker Type : Not Set
 Condition :



Method of Establishment : Unable to set monument due to the fact that this corner falls well within farmed ground. Refer to back of sheet for ties from surrounding corners. Because area around corner has been farmed in recent years nothing was found or could be set. Method of determining location is as follows: Found 2" iron pipe at fence line instead of stone set by Isley 17-46 to be 660.33' South of corner "C" he set. Found stone called for at NW corner of Marietta Plat. Used these two points for line N-S and calculated on North the record distance 660.33' for placement of this corner. NOTE: Distance from this corner is 2717.65' East of corner "A" compared to Isley Bk 17-30 2715.90', but distance to corner "E" is 2659.37' compared to Isley Bk 17-46 2715.90'. We feel the error by Isley has to come from chaining across the river, since distance East falls close to his.



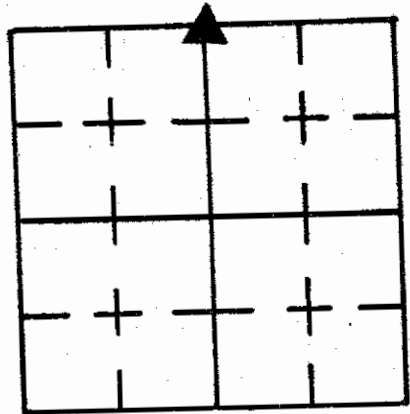
REFERENCE	DISTANCE	DESCRIPTION



Section 32-12-6 (Bk 24-7)

SECTION CORNER RECORD
SHELBY COUNTY, INDIANA

7V
(3 of 3)



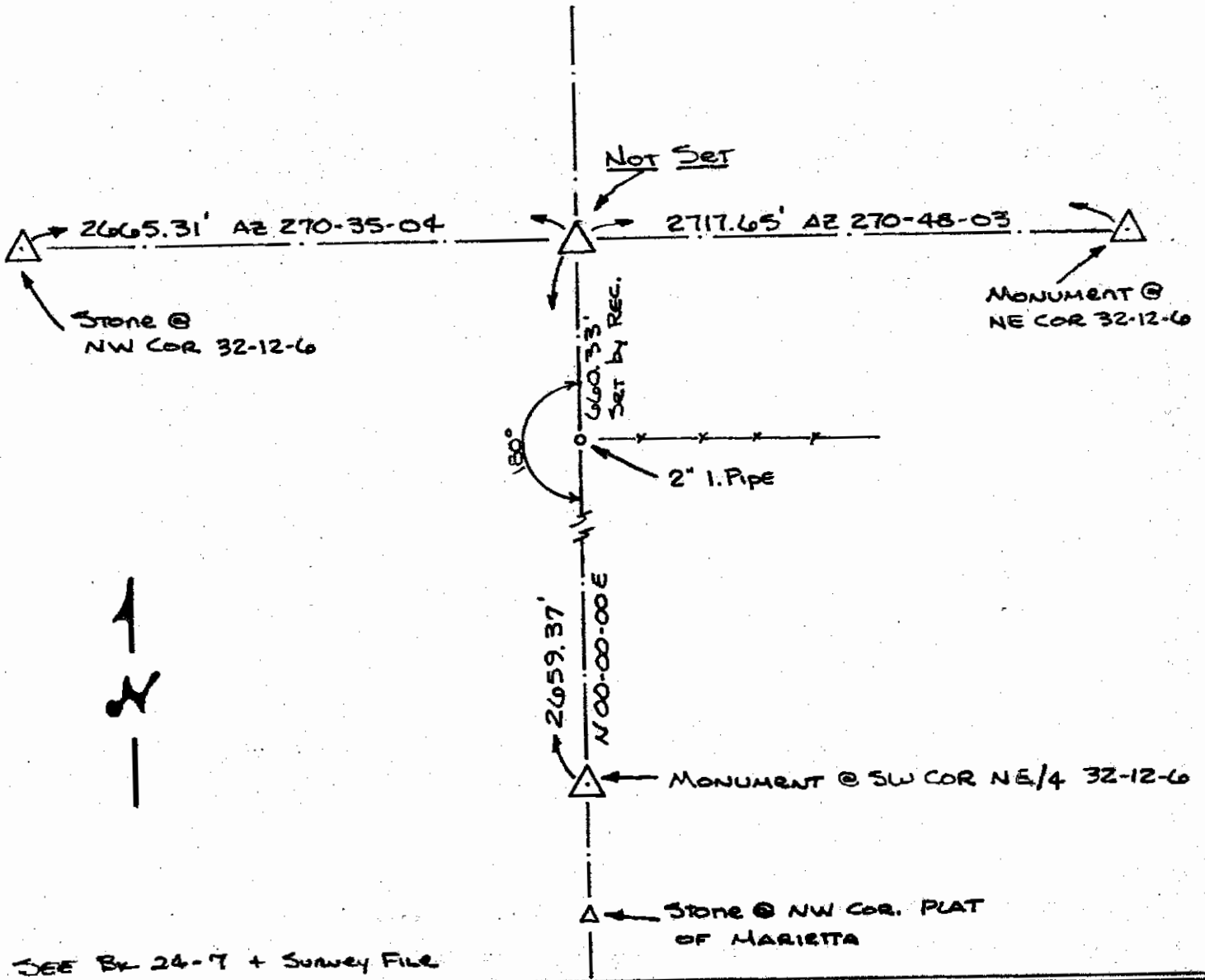
Sec. 32 T. 12 R. 6

DATE 7/3/85
CREW P.C. L May

Inst. _____ Rod _____

TYPE of MARKER Not Set Cond. _____
METHOD of ESTABLISHMENT Unable to Set Monument Due to the

Fact that this Corner Falls well WITHING FARMED GROUND.
Refer to back of sheet for ties from surrounding corners.



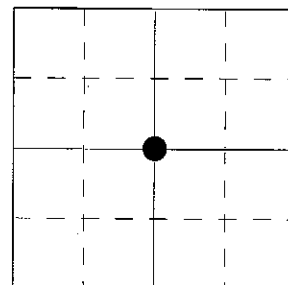
REFERENCE	DISTANCE	DESCRIPTION

SECTION CORNER RECORD
SHELBY COUNTY, INDIANA

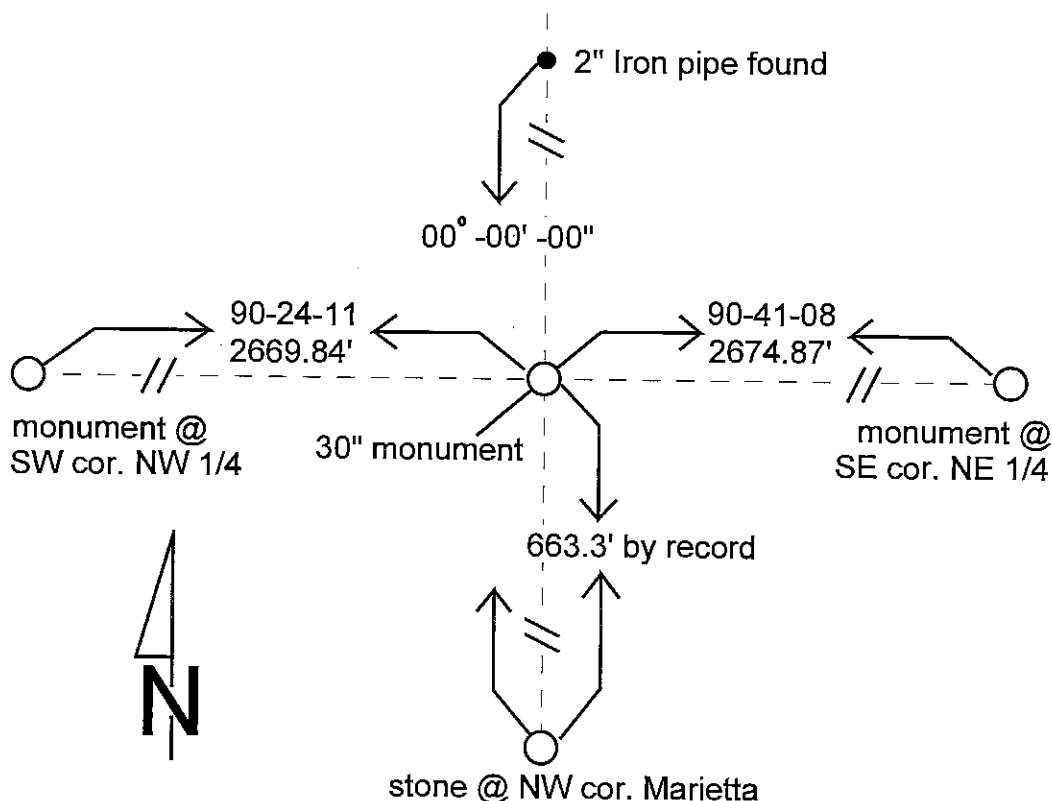
Sec. 32 T. 12N R. 6E

Ref. No. 7X

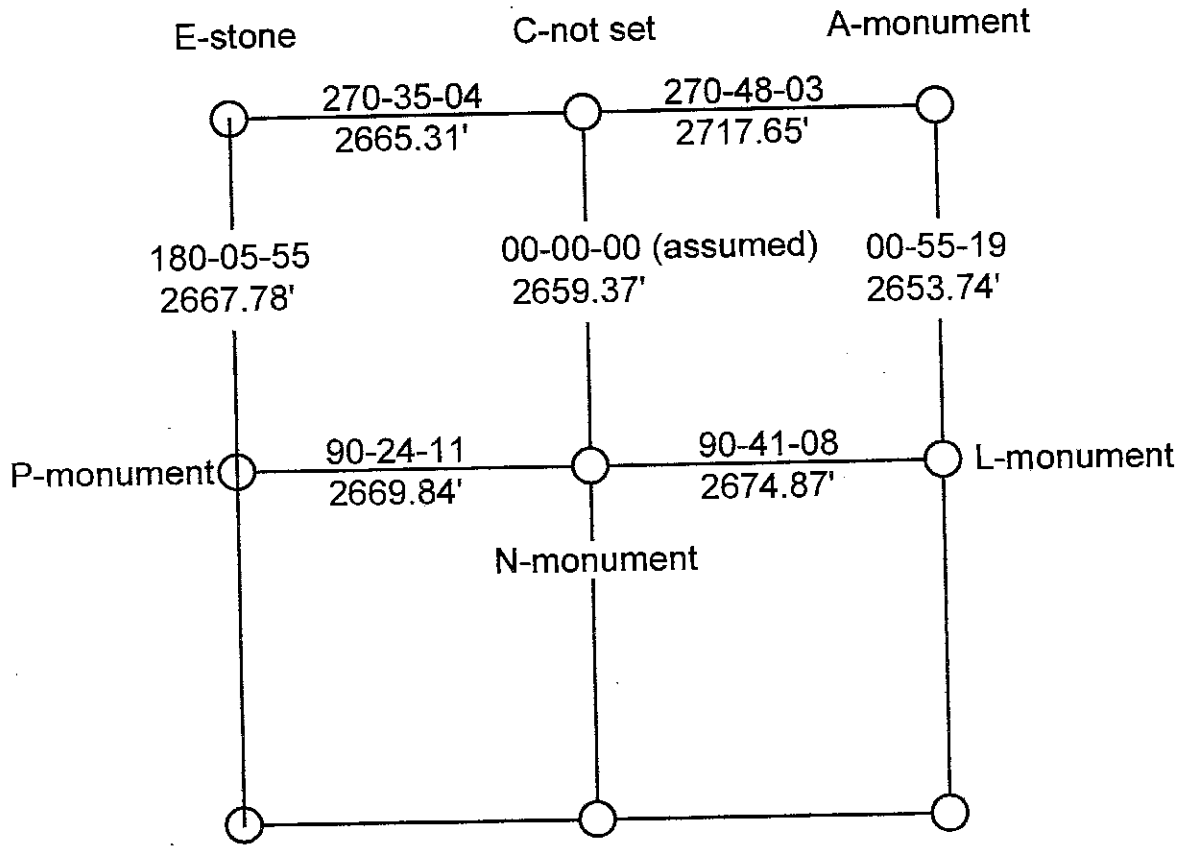
DATE : 07 / 03 / 85
 CREW P.C. : L. May
 Instrument : D. Rivers
 Rod :
 Marker Type : 30" Monument
 Condition : Just Set



Method of Establishment : From stone found @ NW corner Marietta (Isley 19-75) traverse North through 2" Iron pipe found in place of stone set by Isley (17-46) 660.33' South of his stone "C". See Bk 24-7 for traverse. On line of two points described went North Isley distance of 663.3' from stone @ NW corner of Marietta. Found a disturbed stone South 1.3' & East 0.86' of record. By statement of property owner, he had bulldozed this area a few years ago, which would account for the stone's movement. Set 30" monument flush to surface on N-S line mentioned at record distance from stone @ NW corner Marietta. Used this method to establish since none of the original 1/4 corners for this section now exist. Placed red 6' carsonite survey marker next to monument.



REFERENCE	DISTANCE	DESCRIPTION



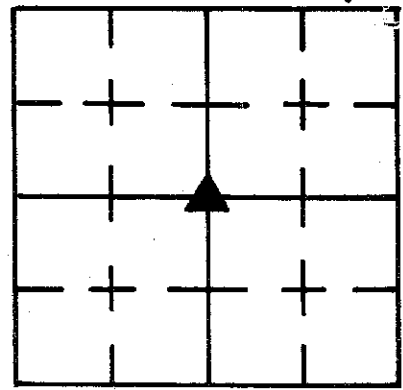
Section 32-12-6 (Bk 24-7)

7X

SECTION CORNER RECORD

SHELBY COUNTY, INDIANA

7X
(3 of 3)



Sec. 32 T. 12 R. 6

DATE 7/3/85

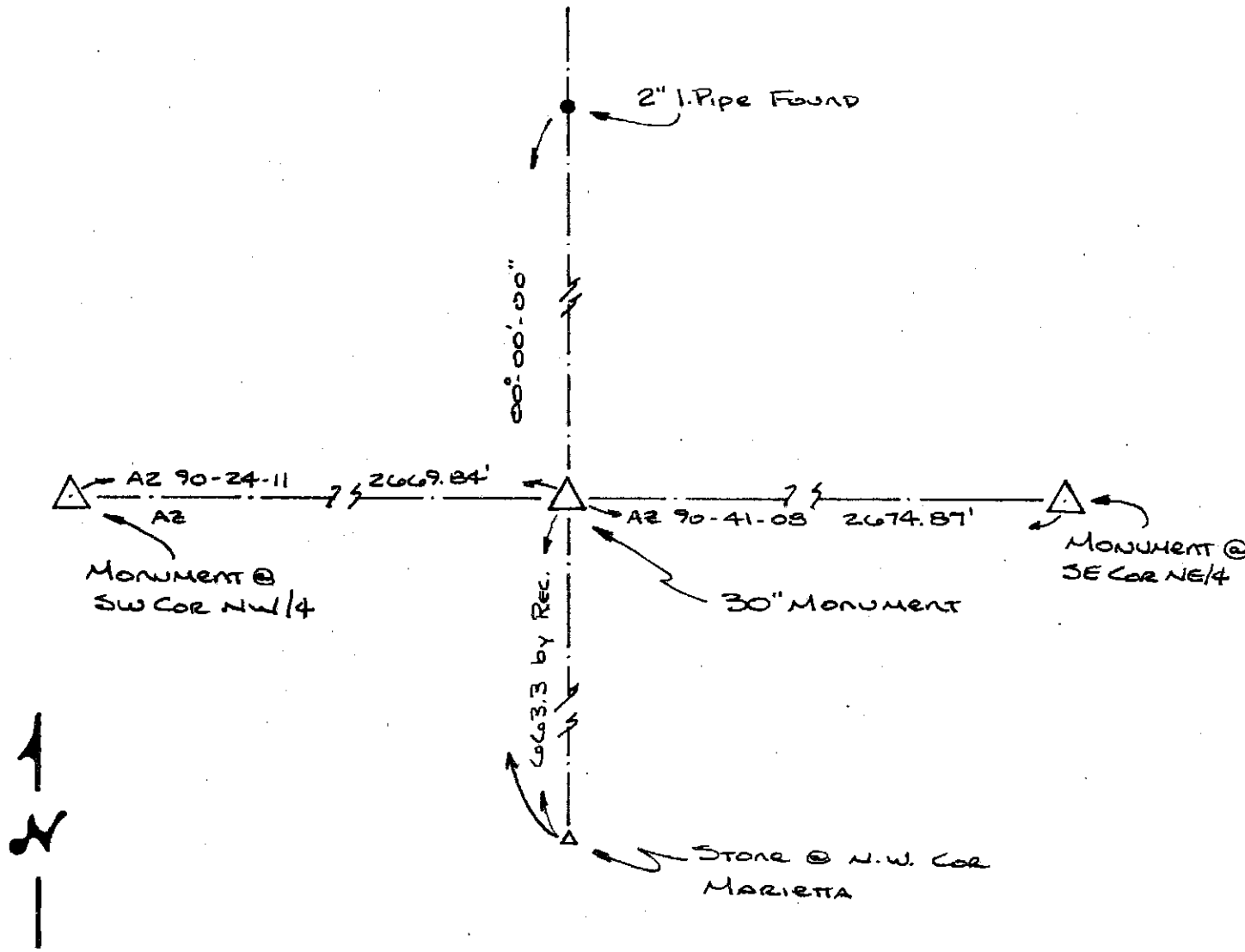
CREW P.C. L. May

Inst. D. Rivers Rod _____

TYPE of MARKER 30" Monument Cond. Just Set

METHOD of ESTABLISHMENT From Stone Found @ NW Corner

MARIETTA (Isley 19-75) traverse North thru 2" I. Pipe Found in Place



REFERENCE	DISTANCE	DESCRIPTION

VX (1/2)

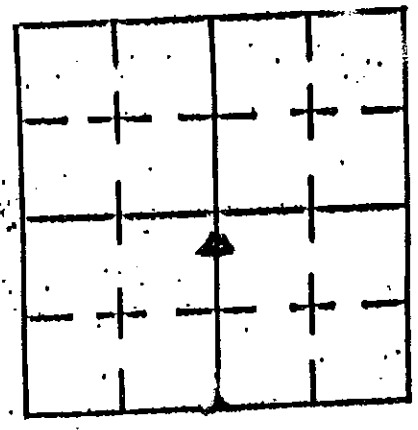
SECTION CORNER RECORD

SHELBY COUNTY, INDIANA

7XY (1/2)
(1 of 1)

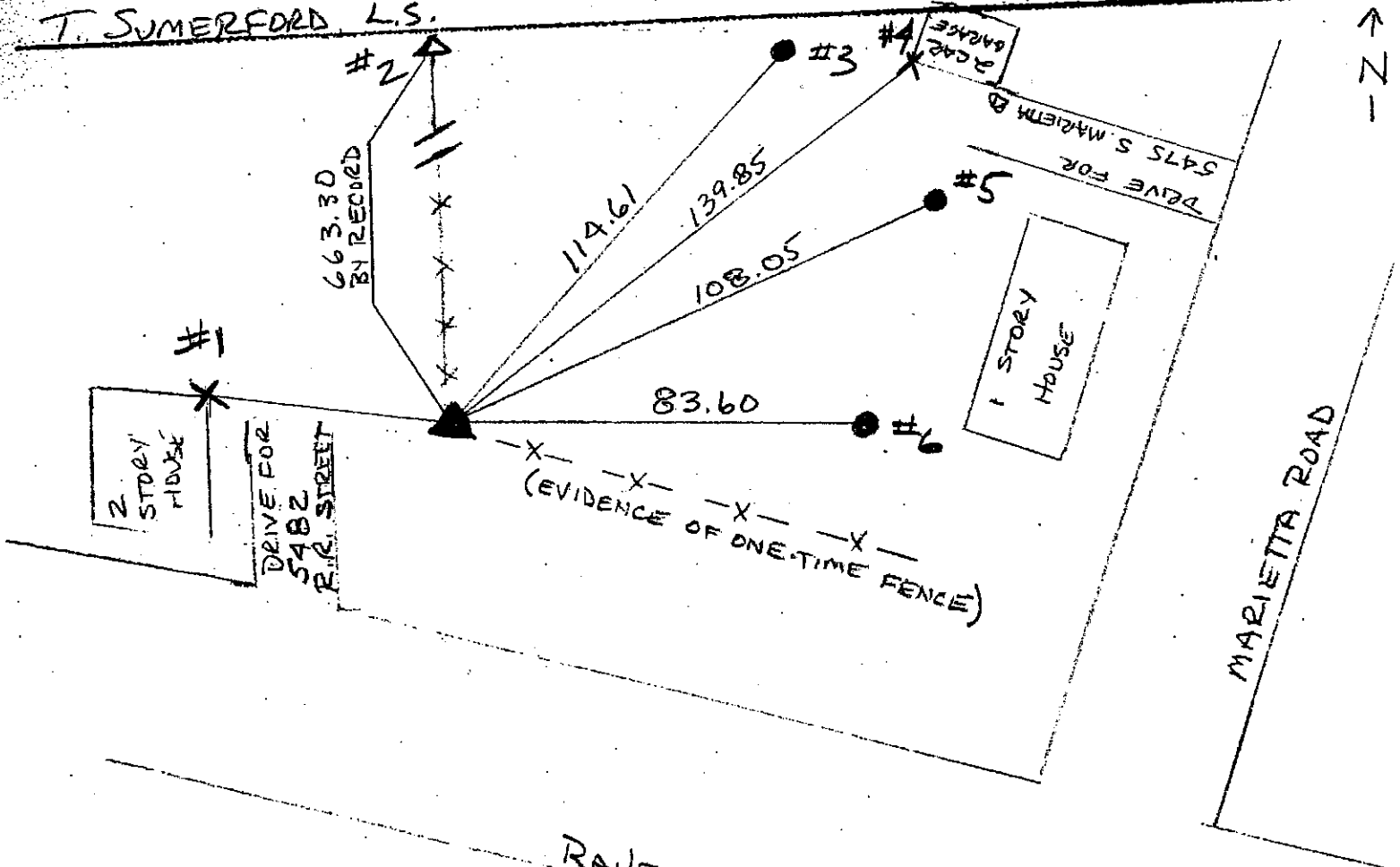
Sec. 32 T. 12 R. 6

DATE 06/07/01
DRAWN BY P.C. TONY SIPES



1st. _____ Rod _____
TYPE OF MARKER STONE Cond. GOOD
METHOD OF ESTABLISHMENT LOCATED PER PREVIOUS SURVEY OF

T. SUMERFORD L.S.



LOCATED STONE IS
N.W. CORNER OF TOWN OF MARIETTA

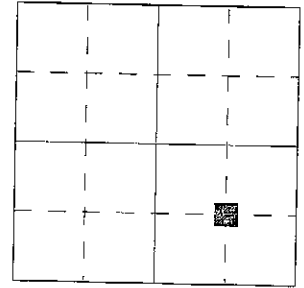
STONE: .60 N-S @ .15 above GROUND
.50 E-W @ 1.10' BELOW GROUND

REFERENCE	DISTANCE	DESCRIPTION
1	52.55'	NE COR. EXTENSION OF 2 CAR GARAGE (BLDG. NOT CONC)
2	663.30'	30" MONUMENT SW COR. NE 1/4 32-12-6
3	114.61'	REMC POLE 019134 (PK NAIL @ 12" UP WEST SIDE)
4	139.85'	"SW" CORNER 2 CAR GARAGE
5	108.05'	40" MAPLE (PK @ 12" UP SW SIDE)
6	83.60'	36" MAPLE (PK NAIL @ 12" UP NORTH SIDE)

SECTION CORNER RECORD
SHELBY COUNTY, INDIANA
Sec. 5 T. 12N R. 6E

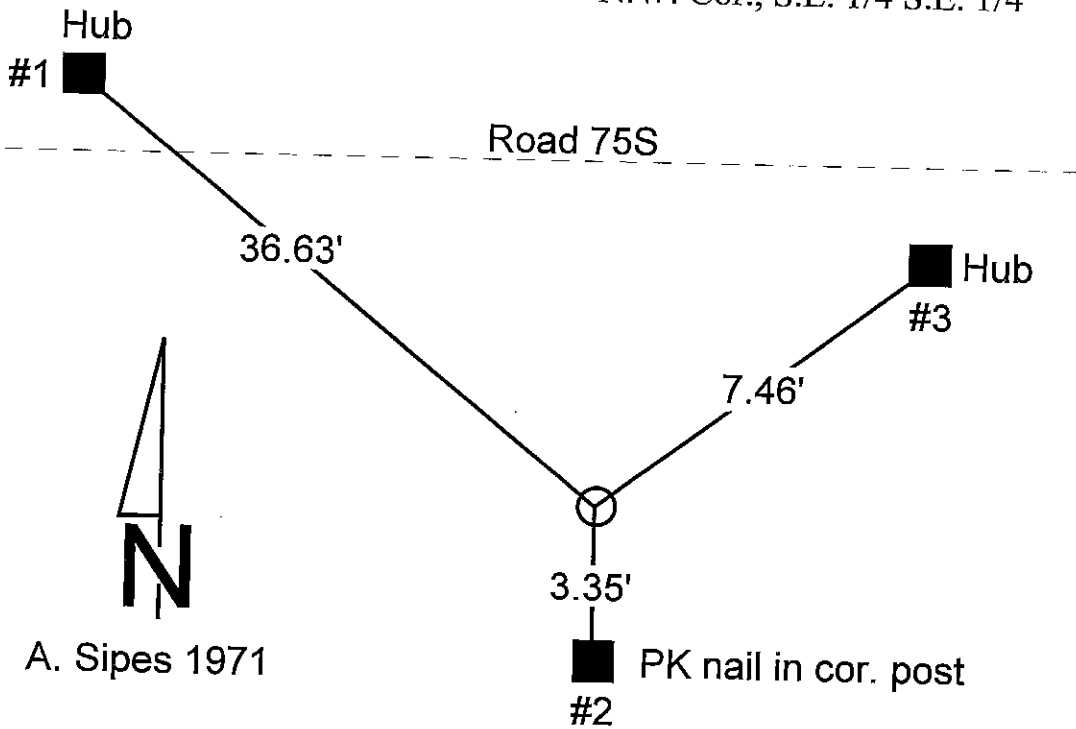
Ref. No. 8D

DATE : 1971
CREW P.C. : Bowman
Instrument :
Rod :
Marker Type :
Condition :
Method of Establishment :



T. 12N, R. 6E, Sec. 5:

S.W. Cor., N.E. 1/4 S.E. 1/4
S.E. Cor., N.W. 1/4 S.E. 1/4
N.E. Cor., S.W. 1/4 S.E. 1/4
N.W. Cor., S.E. 1/4 S.E. 1/4

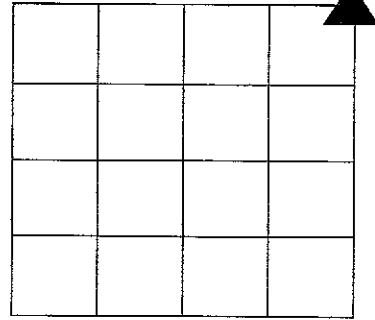


REFERENCE	DISTANCE	DESCRIPTION
1	36.63'	Hub
2	3.35'	PK nail in corner post
3	7.46'	Hub

**SECTION CORNER RECORD
SHELBY COUNTY, INDIANA
Sec. 5 T. 12N R. 6E**

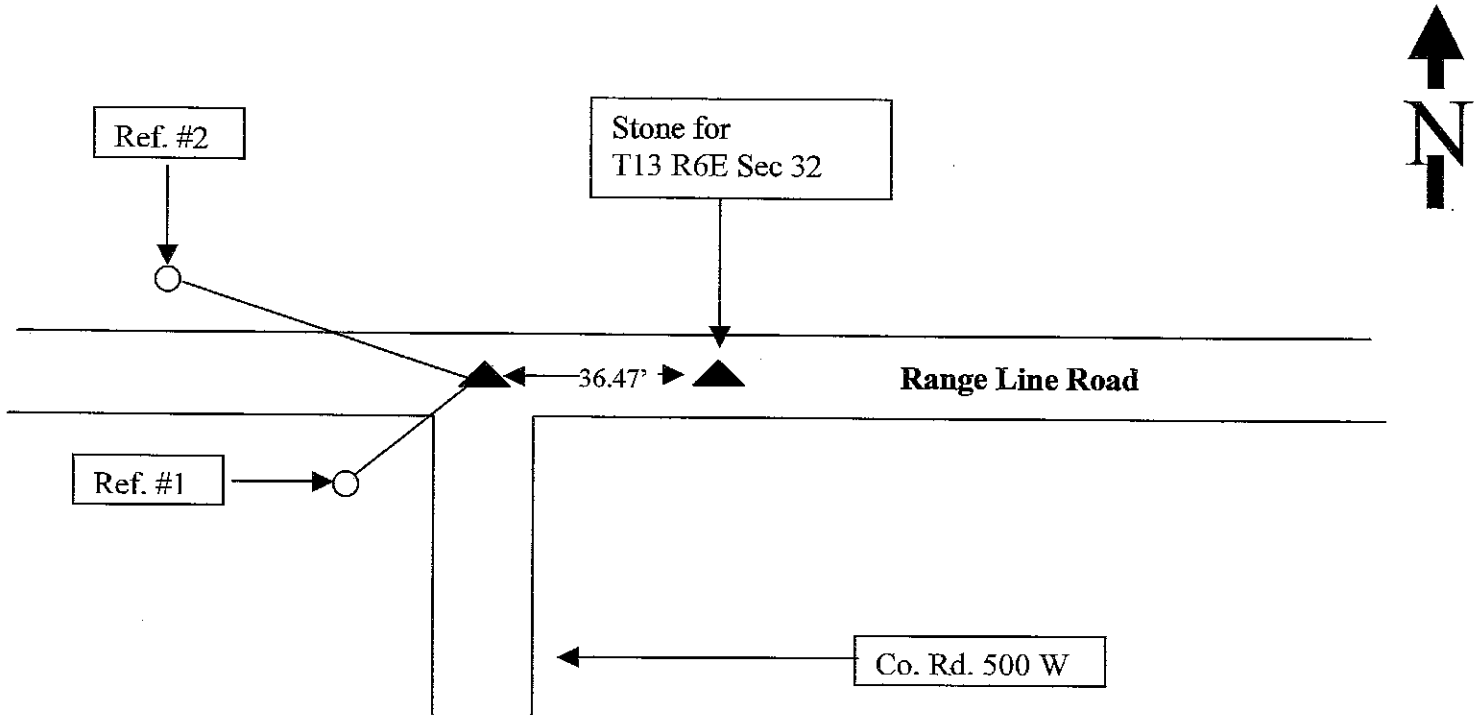
DATE: 08/06/2008
CREW: Clifton Droddy
OLD RECORD REF:
MARKER TYPE: Iron Pin (Found)

Ref. No. 9A



Method of Establishment: 1983 found pin, dug for stone but none found and pin replaced to original position; See Bk 26 pg 19 for traverse. Re-referenced in 2008.

CONTINUED ON BACK



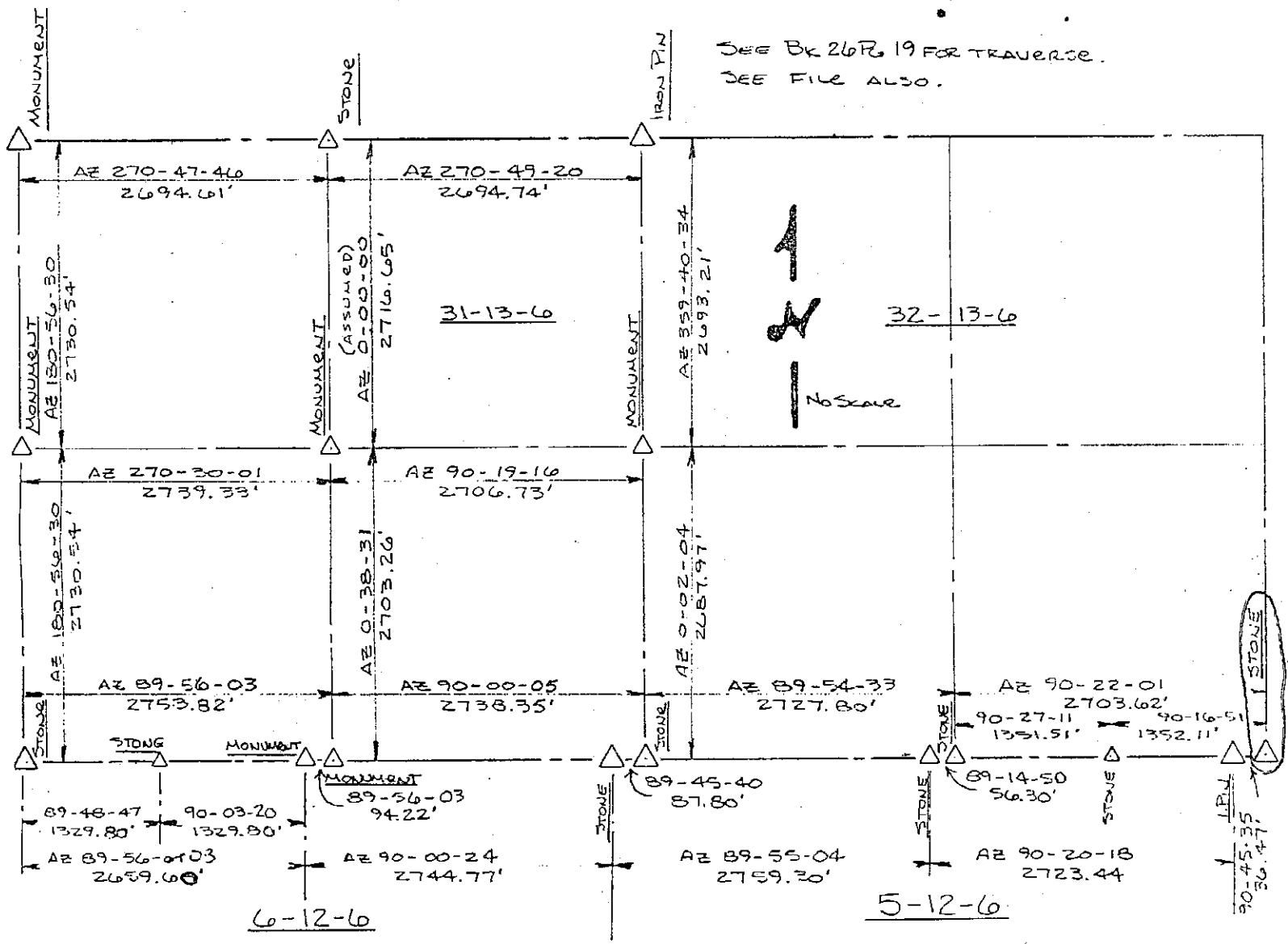
Drawing Not To Scale

REF #	DISTANCE	DESCRIPTION
#1	44.21 Ft	Shelby Co. REMC utility pole # 43865; Surveyor washer 18 in. up on East side
#2	67.50 Ft.	Shelby Co. REMC utility pole #23692; Surveyor washer 18 in. up on South side
		Pin is 36.47 feet west of Corner Stone

**GEODETTIC INFORMATION
Datum: NAD83 (CORS96)**

GPS REF.	DISCLAIMER
DATE:	The section corner coordinates annotated hereon have been obtained with RTK GPS methods by personnel of Shelby County Surveyor. No guarantee is made to the correctness or accuracy of these values and they have been provided for recovery and verification purposes only. The Shelby County Surveyor's Office will not be held liable for errors or negligence in part by the surveyor who does not physically determine the location of section lines perform in compliance with Indiana Title 865, Article 1, Rule 12-10 of the Administration Code. These coordinates will have no legal weight of authority unless monument and all its accessories have been obliterated.
BY:	
NORTHING:	
EASTING:	

Dug & Found Granite Stone w/ A 11" E-W x 5" N-S Limestone below it. Limestone has a cut "X" on it and is 19" Below exist. Pmt. Set RR Spikes 4" N & S. of "X", RESET Granite Stone above Limestone and placed RR Spike at Surface above BOTH stones.



SECTION CORNER RECORD

SHELBY COUNTY, INDIANA

Sec. 5 T. 12 R. 6

DATE 4/11/83

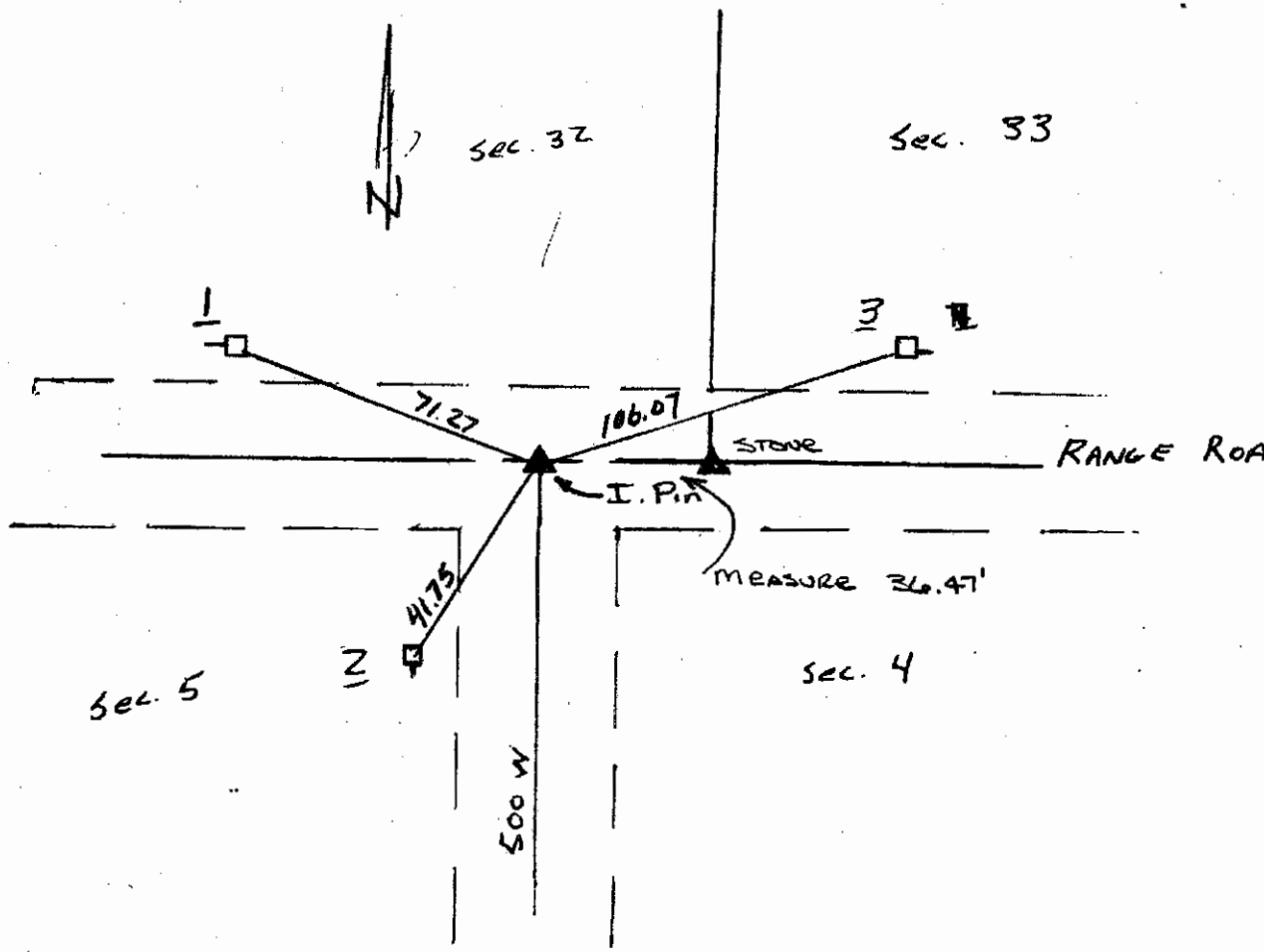
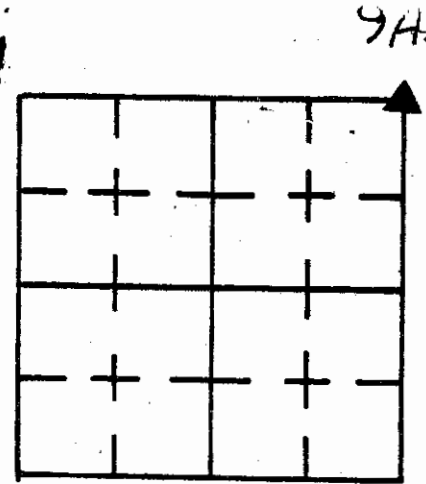
CREW P.C. D. BARNHART

Inst. _____ Rod _____

TYPE of MARKER I. Pin Found Cond. _____

METHOD of ESTABLISHMENT Found pin, dug for stone, None found.
replaced iron pin in ORIGINAL LOCATION. (CONT'D ON BACK)

9A
(3 of 4)



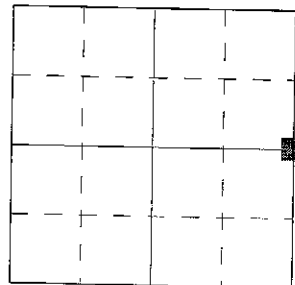
REFERENCE	DISTANCE	DESCRIPTION
1	71.27	Fl. nail in Pwp. * 14729 replaced w/ P.K nail (SE side)
2	41.75	" " " " * 14737 " " " " (NE side)
3	106.07	Set PK nail in Pwp. * no. number (SW side)
STRADDLE		PK NAIL ON SURFACE OF PVMT
STRADDLE		" " " " " "

SECTION CORNER RECORD
SHELBY COUNTY, INDIANA

Sec. 5 T. 12N R. 6E

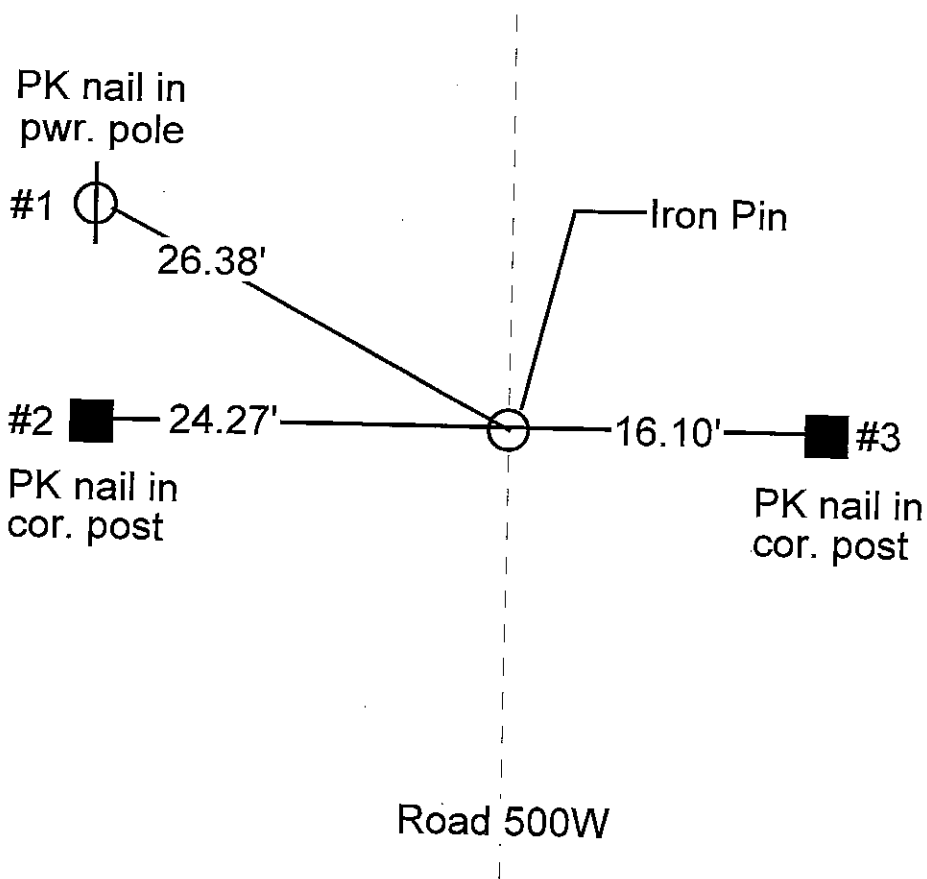
Ref. No. 9C

DATE :
CREW P.C. : Bowman
Instrument :
Rod :
Marker Type : Iron Pin
Condition :
Method of Establishment :



T. 12N, R. 6E, Sec. 5:

N.E. Cor. S.E. 1/4
S.E. Cor. N.E. 1/4



REFERENCE	DISTANCE	DESCRIPTION
1	26.38'	PK nail in power pole
2	24.27'	PK nail in corner post
3	16.10'	PK nail in corner post

SHELBY COUNTY, INDIANA
Sec. 4 T. 12 R. 6

DATE:
CREW:
OLD RECORD REF:
MARKER TYPE: 1/2" REBAR 0.1' BELOW ASPHALT

▲ Ref. No.

▼			

Method of Establishment

RECOVERED



Drawing Not To Scale


REF #	DISTANCE	DESCRIPTION
		ELEVATION 774.59'

GEODETIC INFORMATION
Datum: NAD83 (CORS96)

GPS REF. 391	<p>DISCLAIMER</p> <p>The section corner coordinates annotated hereon have been obtained with RTK GPS methods by personnel of Shelby County Surveyor. No guarantee is made to the correctness or accuracy of these values and they have been provided for recovery and verification purposes only. The Shelby County Surveyor's Office will not be held liable for errors or negligence in part by the surveyor who does not physically determine the location of section lines perform in compliance with Indiana Title 865, Article 1, Rule 12-10 of the Administration Code. These coordinates will have no legal weight of authority unless monument and all its accessories have been obliterated.</p>
DATE: 4/05/17	
BY: SCOTT SUMERFORD	
NORTHING: 1555237.06	
EASTING: 269234.15	



4-12-6 SW Cor NW !/4



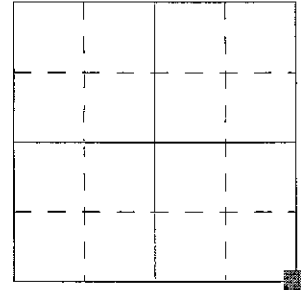
*Shelbyville-Shelby County
Geographic Information System
25 W. Polk St.
Shelbyville, Indiana 46176*

SECTION CORNER RECORD
SHELBY COUNTY, INDIANA

Sec. 5 T. 12N R. 6E

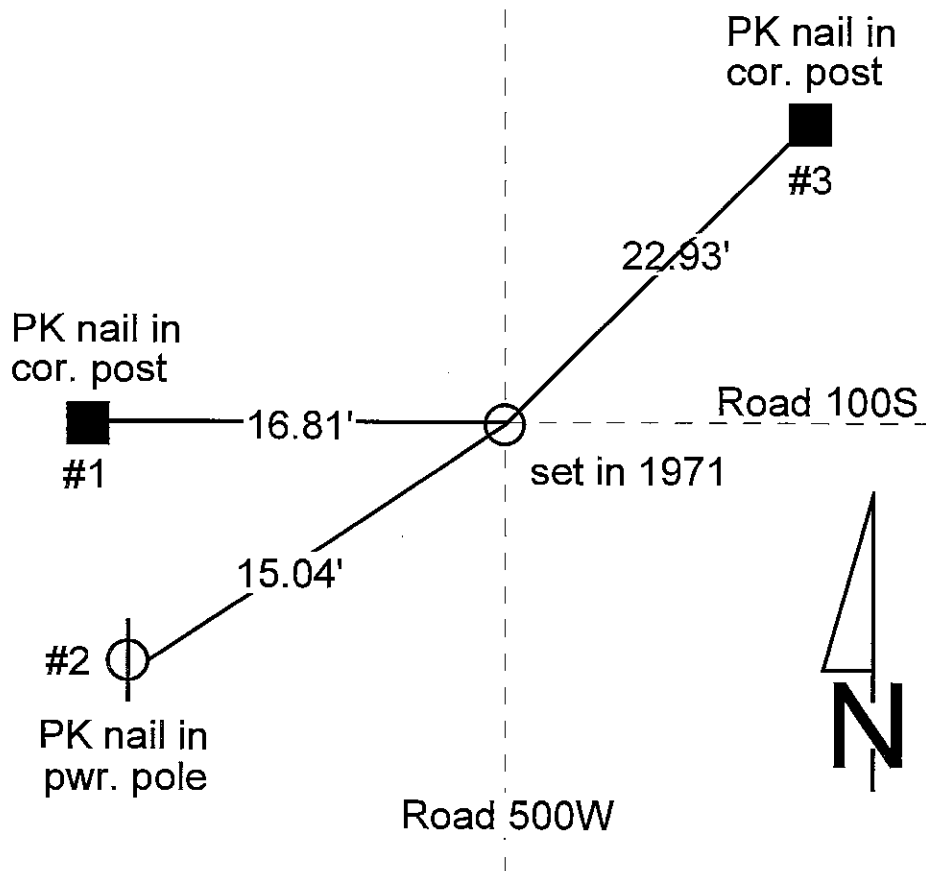
Ref. No. 9E

DATE :
CREW P.C. : Bowman
Instrument :
Rod :
Marker Type :
Condition :
Method of Establishment :



T. 12N, R. 6E, Sec. 5:

S.E. Cor. S.E. 1/4

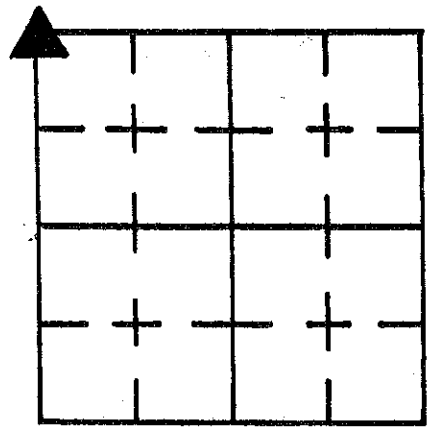


REFERENCE	DISTANCE	DESCRIPTION
1	16.81'	PK nail in corner post
2	15.04'	PK nail in power pole
3	22.43'	PK nail in corner post

9-E

SECTION CORNER RECORD SHELBY COUNTY, INDIANA

9E
(2 of 4)



Sec. 9 T. 12N R. 6-E

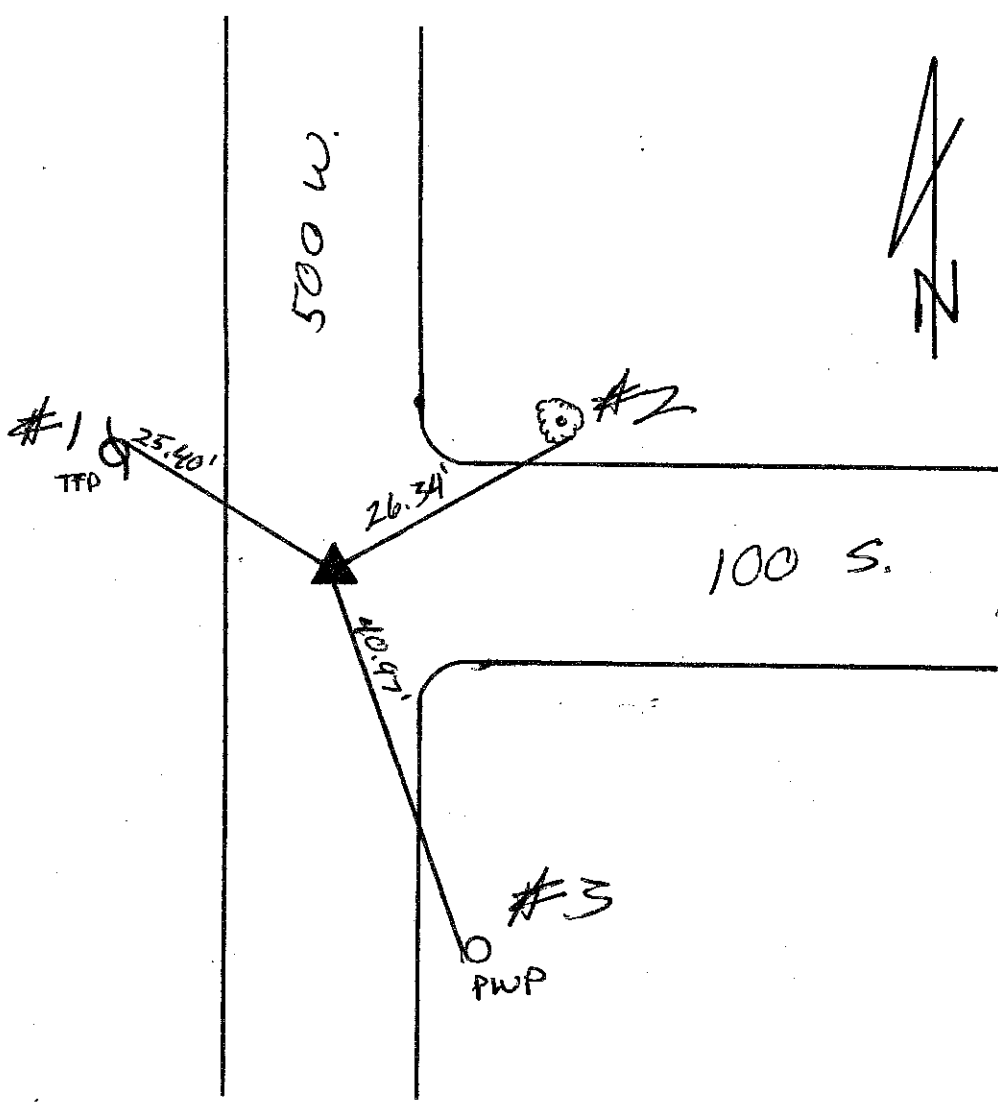
DATE 9/1/90

CREW P.C. _____

Inst. _____ Rod _____

TYPE of MARKER 5/8" REBAR Cond. GOOD

METHOD of ESTABLISHMENT 2" IN BKTOP



REFERENCE	DISTANCE	DESCRIPTION
#1	25.40'	PK IN TELEPHONE POLE
#2	26.34'	PK IN 24" CATALPA
#3	40.97'	PK IN POWER POLE

SHELBY COUNTY, INDIANA
Sec. 4 T. 12 R. 6

DATE:
CREW:
OLD RECORD REF:
MARKER TYPE: 5/8" REBAR 0.15' BELOW ASPHALT

▲ Ref. No.

Method of Establishment

RECOVERED



Drawing Not To Scale


REF #	DISTANCE	DESCRIPTION
		ELEVATION 750.48'

GEODETTIC INFORMATION
Datum: NAD83 (CORS96)

GPS REF. 390	<p>DISCLAIMER</p> <p>The section corner coordinates annotated hereon have been obtained with RTK GPS methods by personnel of Shelby County Surveyor. No guarantee is made to the correctness or accuracy of these values and they have been provided for recovery and verification purposes only. The Shelby County Surveyor's Office will not be held liable for errors or negligence in part by the surveyor who does not physically determine the location of section lines perform in compliance with Indiana Title 865, Article 1, Rule 12-10 of the Administration Code. These coordinates will have no legal weight of authority unless monument and all its accessories have been obliterated.</p>
DATE: 4/05/17	
BY: SCOTT SUMERFORD	
NORTHING: 1552581.71	
EASTING: 269183.50	



SW Cor 4-12-6 Hendricks Twp.



*Shelbyville-Shelby County
 Geographic Information System
 25 W. Polk St.
 Shelbyville, Indiana 46176*

SECTION CORNER RECORD

SHELBY COUNTY, INDIANA

9G
(1 of 1)

Sec. 9 T. 12 R. 6

DATE 03/27/02

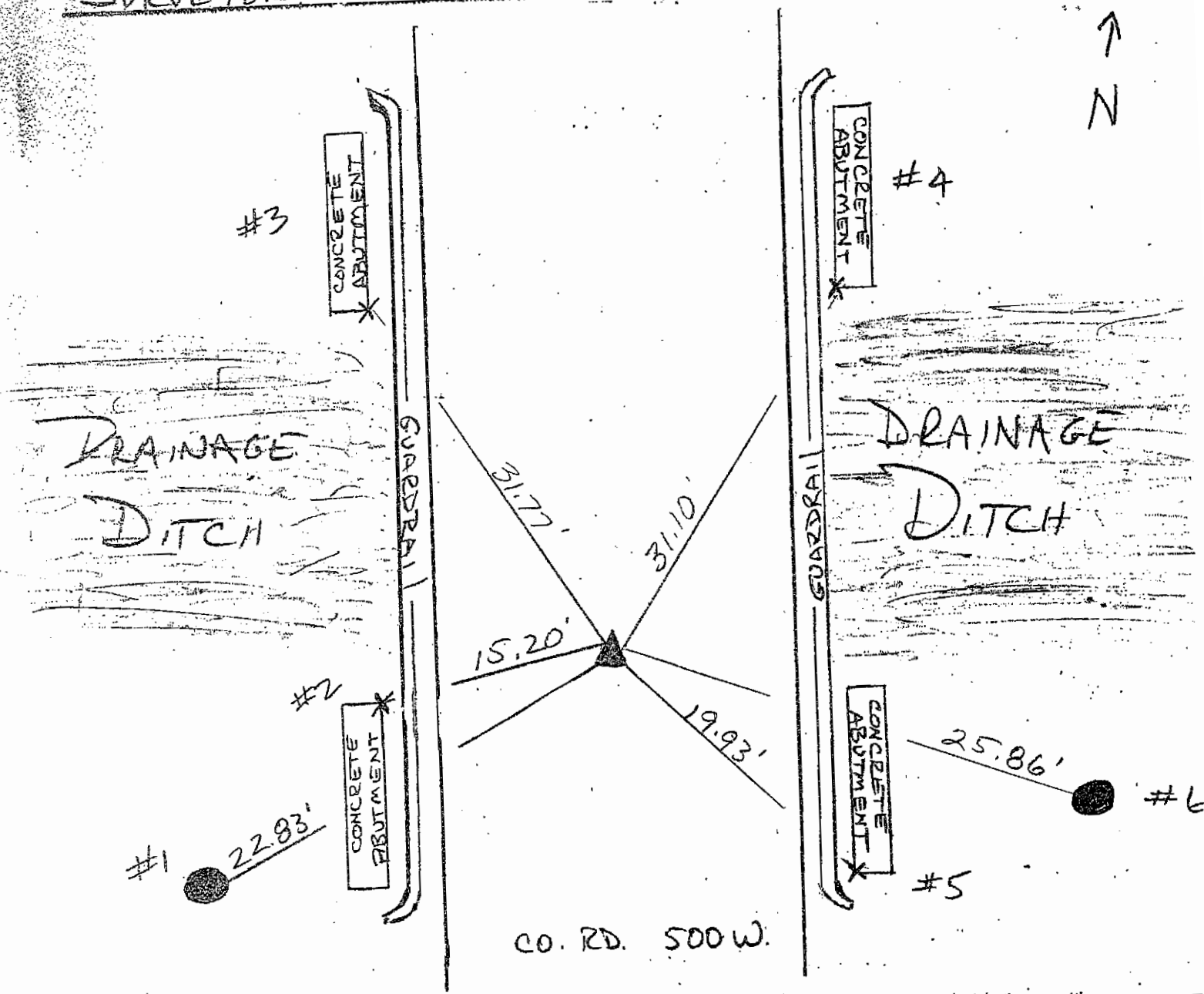
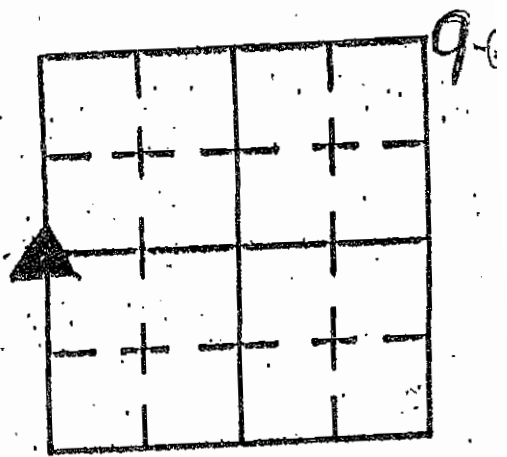
CREW P.C. TONY SIPES

Inst. _____ Rod _____

TYPE OF MARKER R.R. SPIKE Cond. JUST SET

METHOD OF ESTABLISHMENT PLACED BY SHELBY Co

SURVEYOR T. SUMERFORD, L.S.

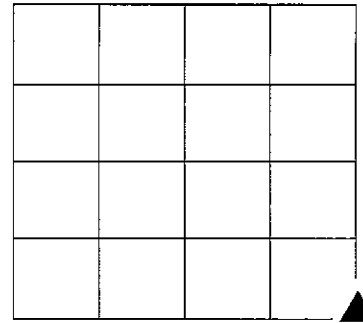


REFERENCE	DISTANCE	DESCRIPTION
1	22.83'	UT, CO. INC #14 POLE (PK @ 12" UP NORTH S)
2	15.20'	NE COR OF S.W. ABUTMENT
3	31.77'	SE COR OF N.W. ABUTMENT
4	31.10'	SW COR OF N.E. ABUTMENT
5	25.86'	SW COR OF S.E. ABUTMENT
6	19.93'	REMC POLE #20360 (PK NAIL @ 12" UP N)
* PER FURTHER INVESTIGATION BY Co. SURVEYOR POINT NOW ESTABLISHED IS 7.71' NORTH OF PREVIOUSLY ESTABLISHED SECTION POINT.		

SECTION CORNER RECORD
SHELBY COUNTY, INDIANA
Sec. 08 T. 12N R. 6E

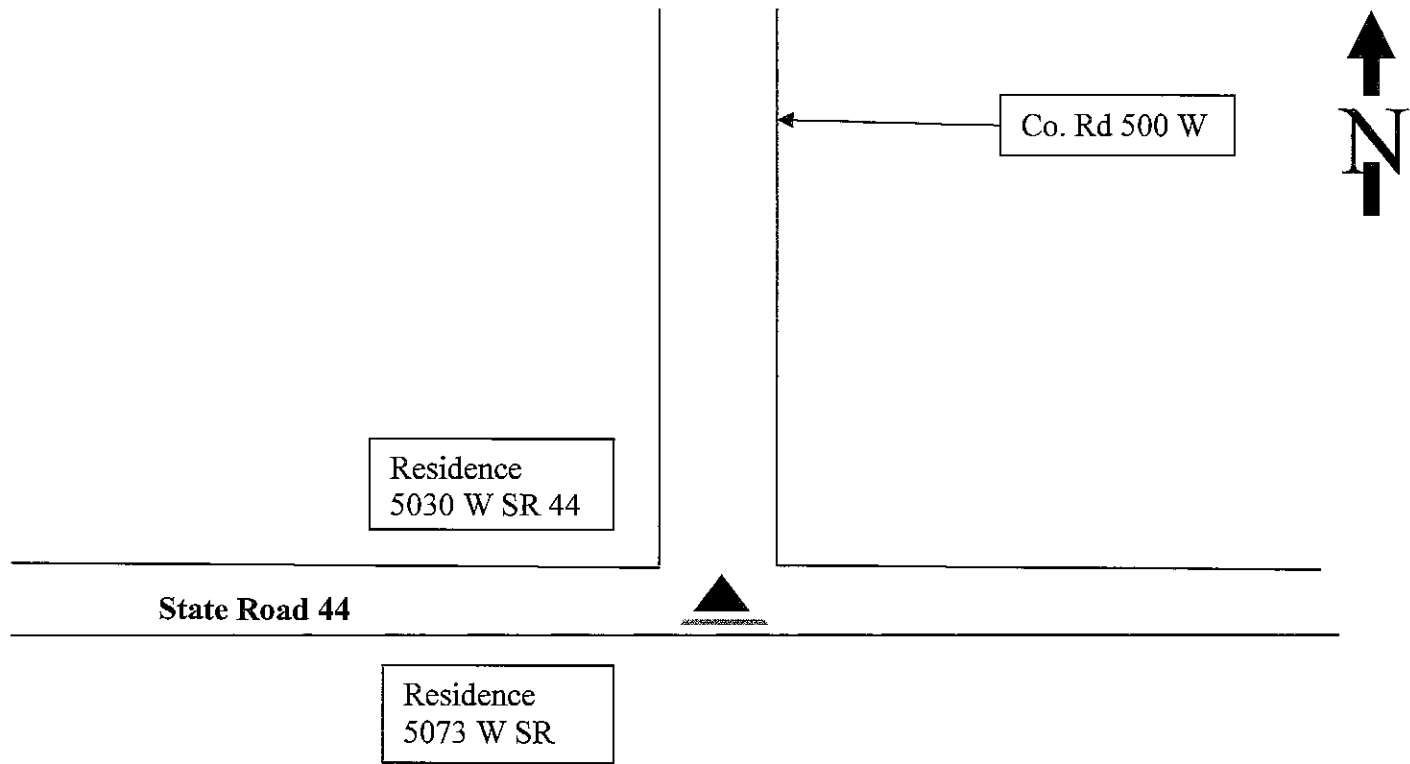
Ref. No. 09J

DATE: Oct. 10, 2010
CREW: T. Sumerford; S. Sumerford
OLD RECORD REF: Old County Survey Records
MARKER TYPE: Bolder Founder



Method of Establishment: With State Highway crew, cut into pavement and dug with back hole. Stone found at a depth of 3.8' deep. Stone was 8" by 8" and approximately 16" long. Weather was mild and clear.

See Photos 12N6ESec 08 (09JA)



Drawing Not To Scale

Last Entered or Corrected:

REF #	DISTANCE	DESCRIPTION

GEODETTIC INFORMATION

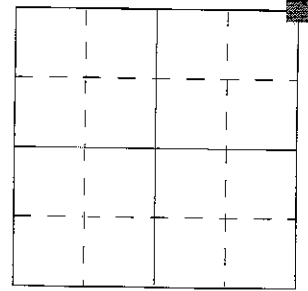
Datum: NAD83 (CORS96)

GPS REF.	DISCLAIMER
DATE: Oct. 01, 2010 BY: S. Sumerford NORTHING: 1547256.026 EASTING: 269078.553	The section corner coordinates annotated hereon have been obtained with RTK GPS methods by personnel of Shelby County Surveyor. No guarantee is made to the correctness or accuracy of these values and they have been provided for recovery and verification purposes only. The Shelby County Surveyor's Office will not be held liable for errors or negligence in part by the surveyor who does not physically determine the location of section lines perform in compliance with Indiana Title 865, Article 1, Rule 12-10 of the Administration Code. These coordinates will have no legal weight of authority unless monument and all its accessories have been obliterated.

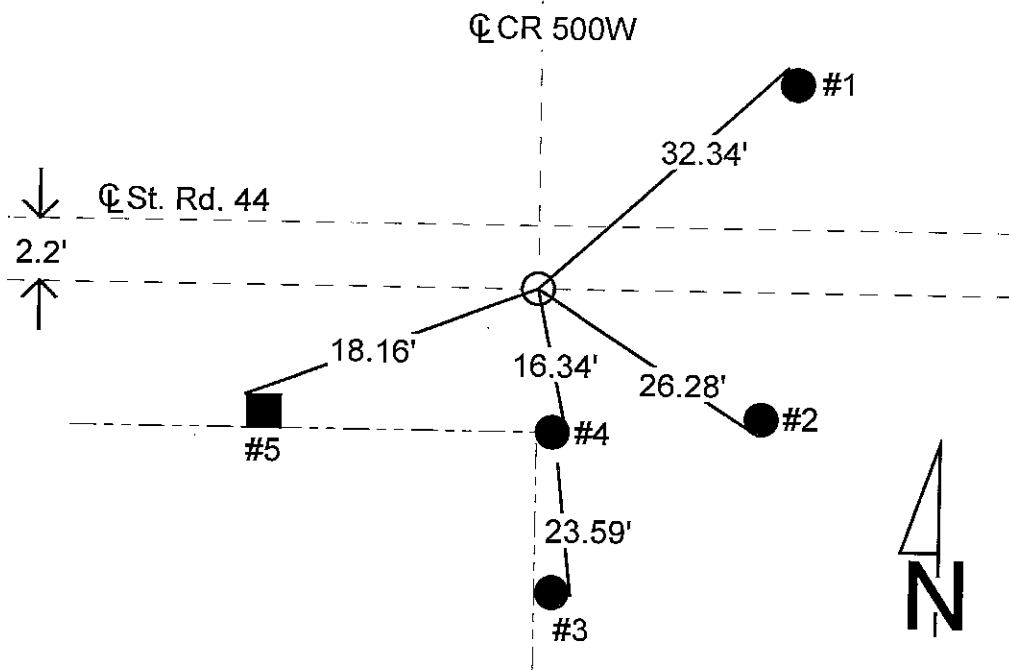
SECTION CORNER RECORD
SHELBY COUNTY, INDIANA
Sec. 17 T. 12N R. 6E

Ref. No. 9J

DATE : 02/25/85
CREW P.C. : L. May
Instrument :
Rod : M. Justice
Marker Type : PK Nail
Condition : Just Set



Method of Establishment : Located w/ detector, metal under road surface. Dug small hole 2" deep but was unable to find what it was. Point falls in physical centerline of St. Rd. 44 and good with fence to South and centerline road North but is 9" long of tie from record book to headwall on South side of St. Rd. and is 8" short of tie to headwall on North side of St. Rd.. Also located metal under road 2.2' South of physical centerline of St. Rd.. Dug small hole 2" deep but was unable to find anything. Point is 4" short of tie to South headwall and good with tie to North headwall. Due to this I set a PK nail on surface above this point.



Note: PK nail to be replaced by State Hwy. monument, Summer 1985

REFERENCE	DISTANCE	DESCRIPTION
1	32.34'	PK nail 28" up Northwest side REMC power pole #13841
2	26.28'	PK nail 24" up Southwest side REMC power pole #23750
3	23.59'	PK nail 24" up East side round wood brace post
4	16.34'	PK nail 23" up East side round wood corner post
5	18.16'	PK nail 23" up Northwest side square wood brace post
straddle	2.00'	PK nail in pavement North
straddle	2.00'	PK nail in pavement South
straddle	2.00'	PK nail in pavement East
straddle	2.00'	PK nail in pavement West

SECTION CORNER RECORD SHELBY COUNTY, INDIANA

9J
(3 of 4)

Sec. 9 T. 12-N R. 6-E

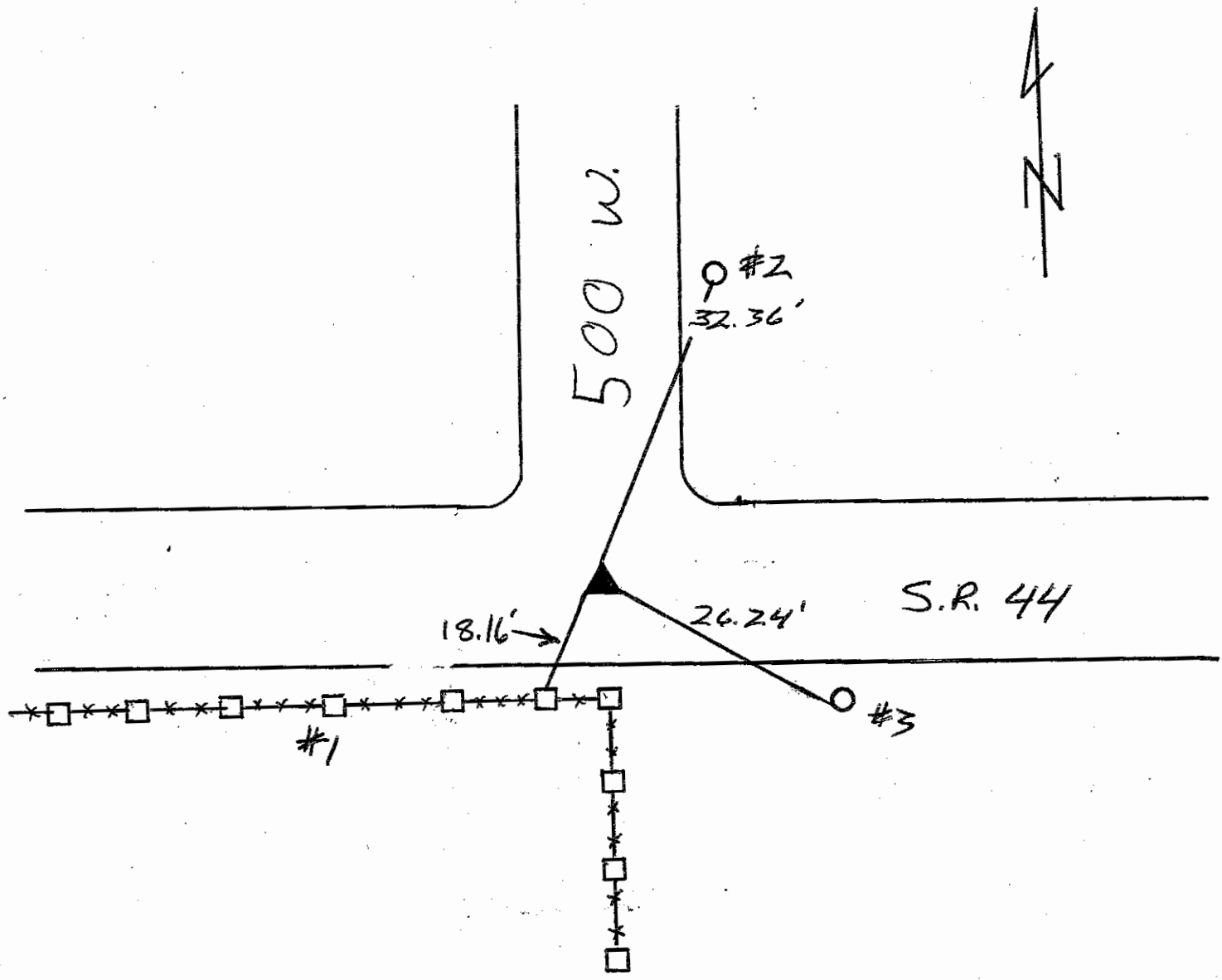
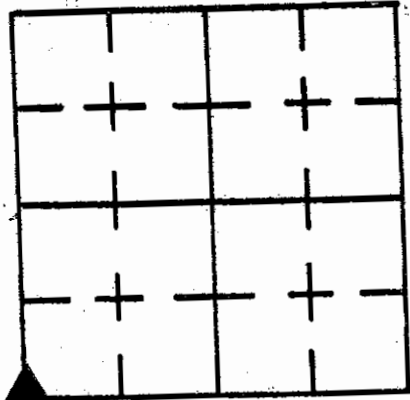
DATE 9/1/90

CREW P.C. _____

Inst. _____ Rod _____

TYPE of MARKER I-ROD IN CONC. Cond. GOOD

METHOD of ESTABLISHMENT FLUSH WITH CONCRETE

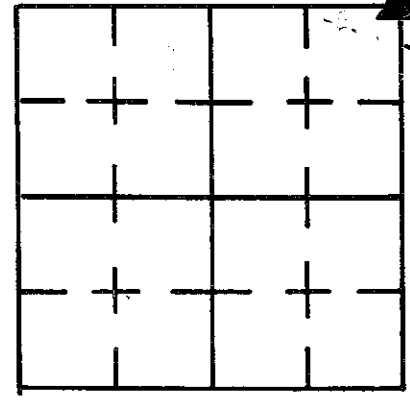


REFERENCE	DISTANCE	DESCRIPTION
#1	18.16'	P.K. IN FENCE POST
#2	32.36'	PK IN POWER POLE
#3	26.24	P.K. IN TFP GUY POLE

SECTION CORNER RECORD

SHELBY COUNTY, INDIANA

9J
(4 of 4)



Sec. 17 T. 12 R. 6

DATE 2/25/85

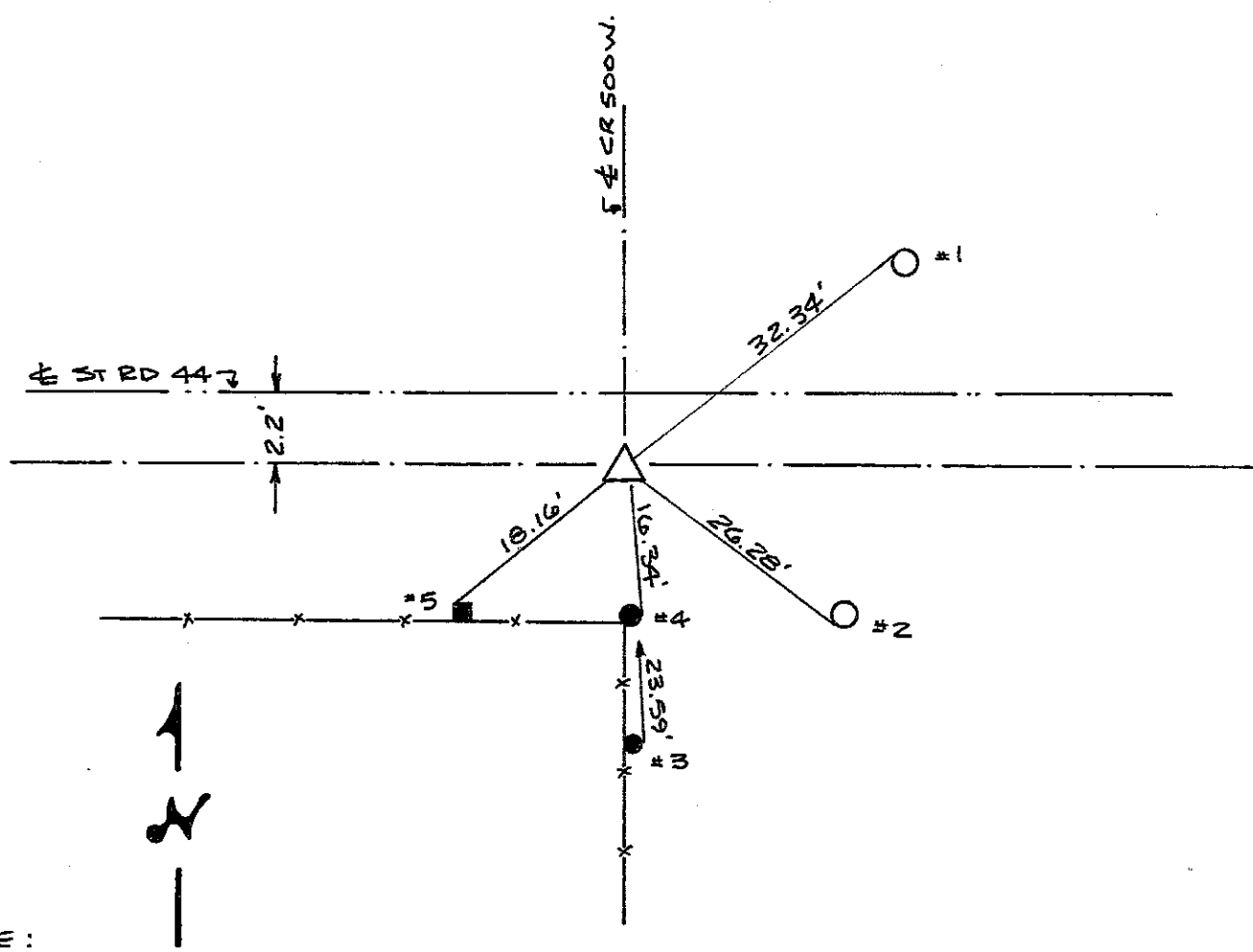
CREW P.C. L May

Inst. _____ Rod M. Justice

TYPE of MARKER PK Nail Cond. Just Set

METHOD of ESTABLISHMENT LOCATED w/ DETECTOR METAL UNDER ROAD

SURFACE, DUG SMALL HOLE 2" DEEP BUT WAS UNABLE TO FIND WHAT IT WAS, POINT FALLS IN PHYSICAL C of ST RD 44 AND GOOD WITH FENCE TO SOUTH AND C of ROAD NORTH BUT IS 9" LONG OF TIE FROM RECORD BOOK TO HEADWALL ON SOUTH SIDE OF ST. RD. AND IS 8" SHORT OF TIE TO HEADWALL ON NORTH SIDE OF STATE RD. ALSO LOCATED METAL UNDER ROAD (SEE BACK FOR CONT.)



NOTE:

PK Nail to be REPLACED by ST. HWY. MONUMENT, Summer 1985.

REFERENCE	DISTANCE	DESCRIPTION
1	32.34'	PK Nail 28" UP N.W. SIDE REMC Pwp #13841
2	26.28'	PK Nail 24" UP S.W. SIDE REMC Pwp # 23750
3	23.59'	PK Nail 24" UP EAST SIDE ROUND WOOD BRACE POST
4	16.34'	PK Nail 23" UP EAST SIDE ROUND WOOD CORNER POST
5	18.16'	PK Nail 23" UP N.W. SIDE SQUARE WOOD BRACE POST
STRADDLE	2.00'	PK Nail in POINT NORTH
STRADDLE	2.00'	" " " " SOUTH
STRADDLE	2.00'	" " " " EAST
STRADDLE	2.00'	" " " " WEST

SECTION CORNER RECORD

SHELBY COUNTY, INDIANA

Sec. 21 T. 12 R. 6

DATE 11/28/83

CREW P.C. L. May

Inst. _____ Rod R. GRANAM

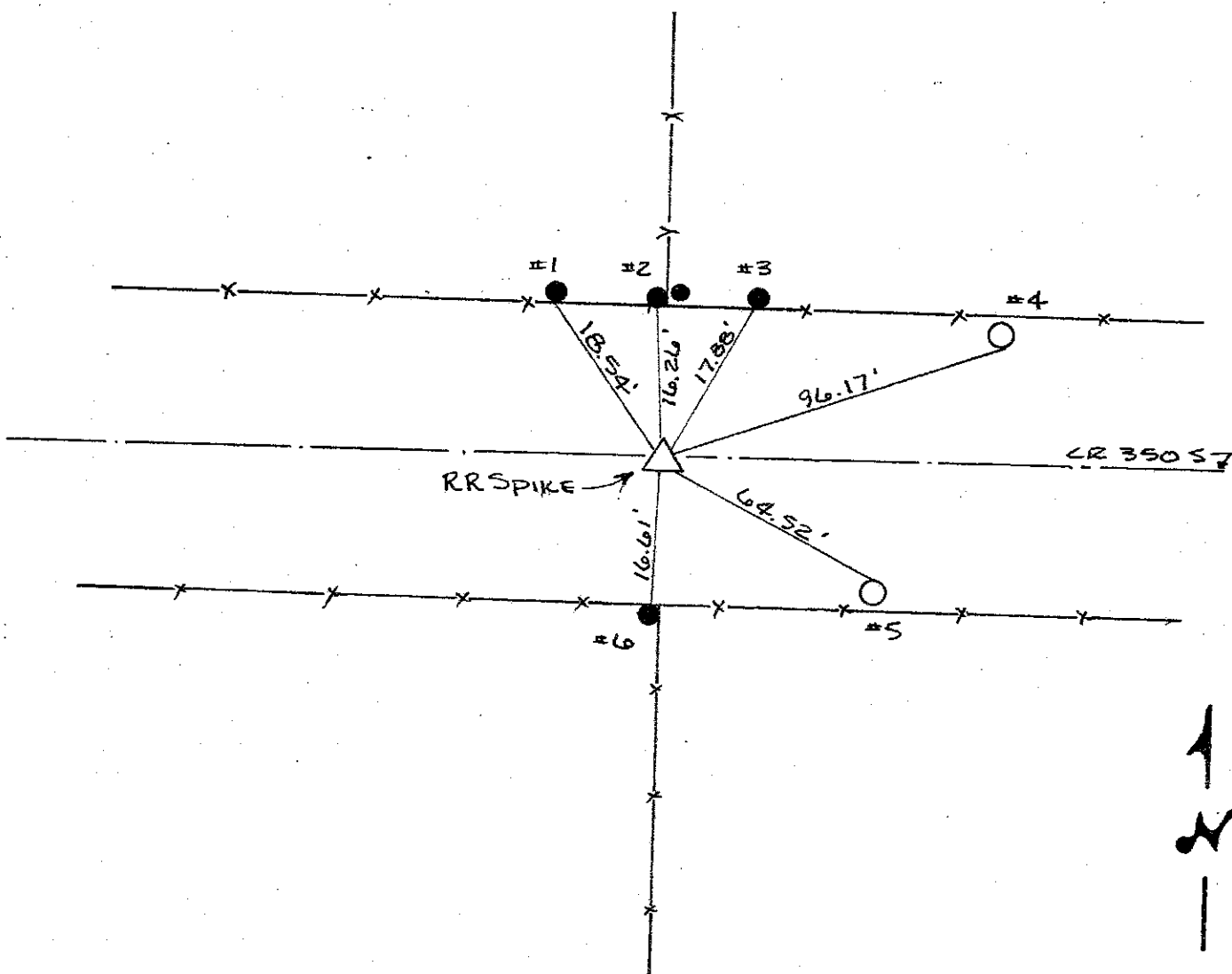
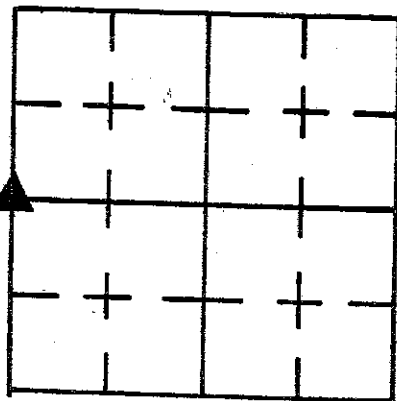
TYPE of MARKER RR SPIKE Cond. _____

METHOD of ESTABLISHMENT FOUND RR SPIKE ON SURFACE, SET PK NAILS

3.0' DUE SOUTH & SW OF SPIKE, DUG 4' X 4' HOLE DOWN INTO ORIGINAL GROUND
PROBED 2' DOWN & 3' INTO SIDES OF HOLE, NOTHING WAS FOUND SO I RESET RR SPIKE
ON SURFACE.

9P
(1 of 1)

WRONG LOCATION 9P

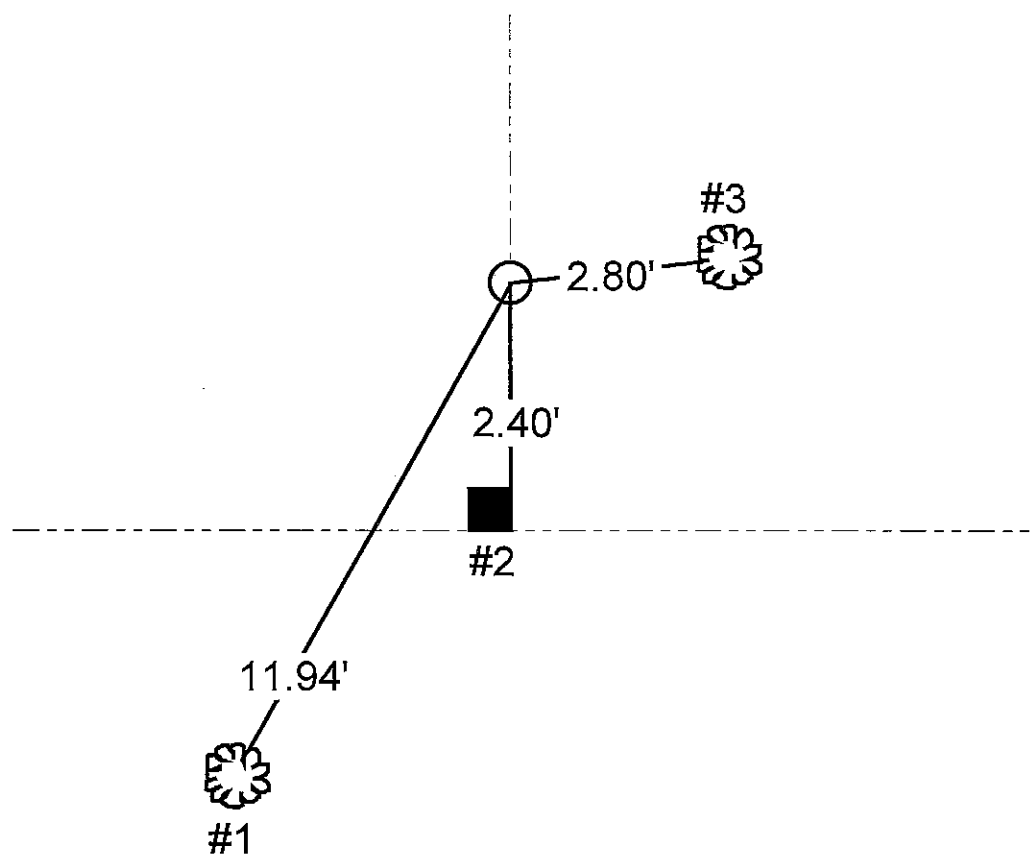
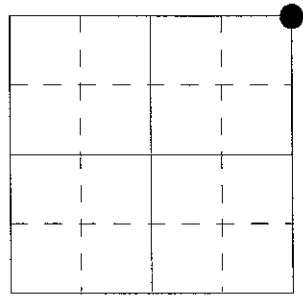


REFERENCE	DISTANCE	DESCRIPTION
1	18.54'	PK NAIL 2" UP SOUTH SIDE ^{Same} Round Wood Post
2	16.26'	PK NAIL 4" UP SOUTH SIDE Round Wood Corner Post
3	17.88'	PK NAIL 4" UP SOUTH SIDE Wood Post
4	96.17'	PK NAIL 3" UP SOUTH SIDE Utility Pole
5	64.52'	PK NAIL 9" UP NORTH SIDE REMC DWP #1966 (7)
6	16.61'	NORTH FACE Round Conc. Corner Post
STRADDLE	3.00'	PK NAIL IN POINT DUE SOUTH
STRADDLE	3.00'	PK NAIL IN POINT & S.W.

SECTION CORNER RECORD
SHELBY COUNTY, INDIANA
 Sec. 29 T. 12N R. 6E

Ref. No. 9R

DATE : 07 / 07 / 80
CREW P.C. : R. Wall
Instrument :
Rod : S. Carmony
Marker Type : Stone
Condition : Good
Method of Establishment : Found



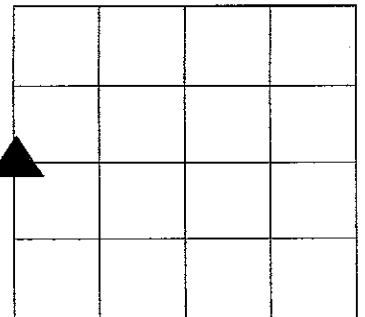
Found on October 1984 by L. May D.C.S.

REFERENCE	DISTANCE	DESCRIPTION
1	11.94'	PK nail in East side 18" tree, 3' up
2	2.40'	PK nail in East side corner post
3	2.80'	PK nail in West side 6" tree

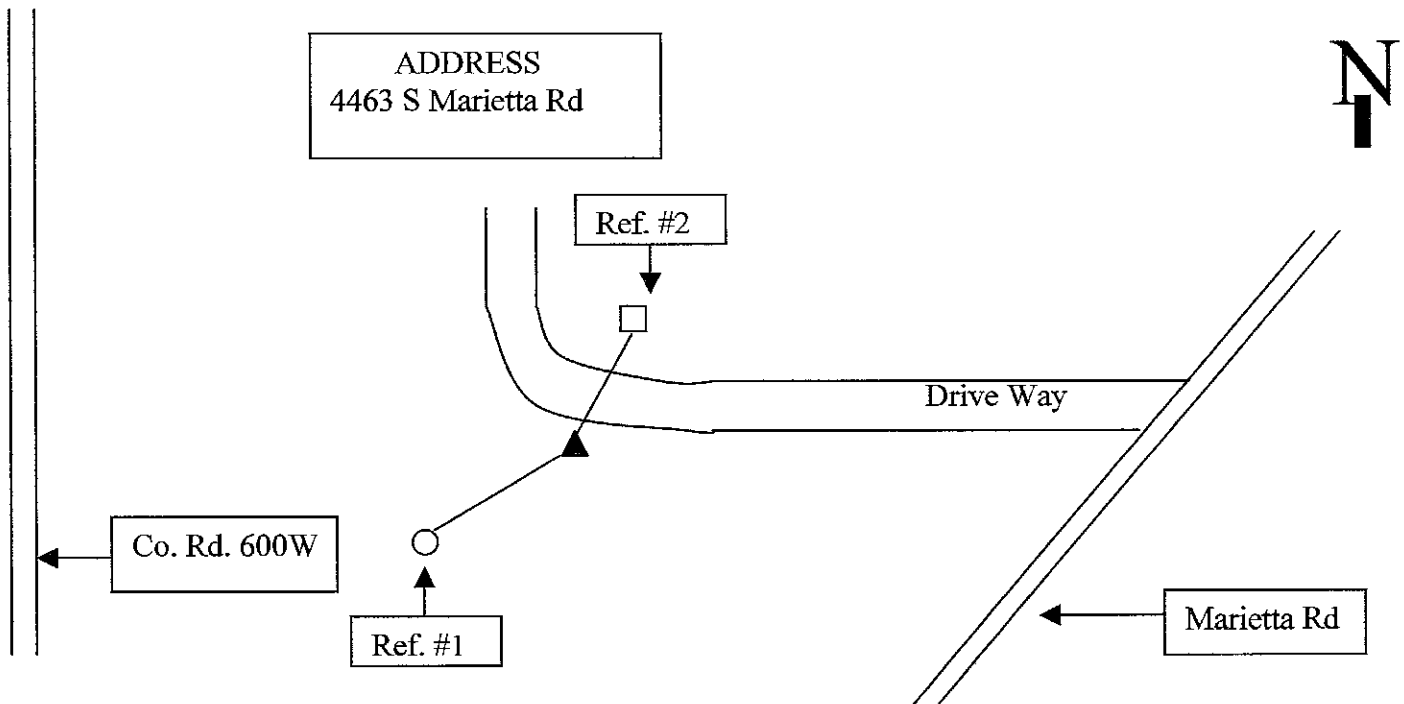
SECTION CORNER RECORD
SHELBY COUNTY, INDIANA
Sec. 28 T. 12N R. 6E
Sec. 29

Ref. No. 09T

DATE: 03/29/08
CREW: Taylor Sumerford, Scott Sumerford (Clifton Droddy)
OLD RECORD REF:
MARKER TYPE: Stone/Good: 24" Rebar and Cap over Stone



Method of Establishment: Limestone Set Dec. 1866 at Corner "L"
 Sec 29 by W.H. Miller
 8"X8"X14" Est. Height 30 inches (Boulder found on top). Boulder taken
 away to avoid confusion. Granite Rock



Drawing Not To Scale

REF #	DISTANCE	DESCRIPTION
Ref. #1	13.54 Ft	Nail & washer on North Side of Power Pole
Ref. #2	25.65 Ft.	Nail & washer on W side of 6 X 6 end post with no fence

GEODETTIC INFORMATION
Datum: NAD83 (CORS96)

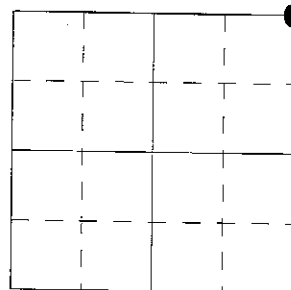
GPS REF.	DISCLAIMER
DATE: 03/29/2008	The section corner coordinates annotated hereon have been obtained with RTK GPS methods by personnel of Shelby County Surveyor. No guarantee is made to the correctness or accuracy of these values and they have been provided for recovery and verification purposes only. The Shelby County Surveyor's Office will not be held liable for errors or negligence in part by the surveyor who does not physically determine the location of section lines perform in compliance with Indiana Title 865, Article 1, Rule 12-10 of the Administration Code. These coordinates will have no legal weight of authority unless monument and all its accessories have been obliterated.
BY:	
NORTHING: 1533903.08	
EASTING: 269296.03	

SECTION CORNER RECORD
SHELBY COUNTY, INDIANA

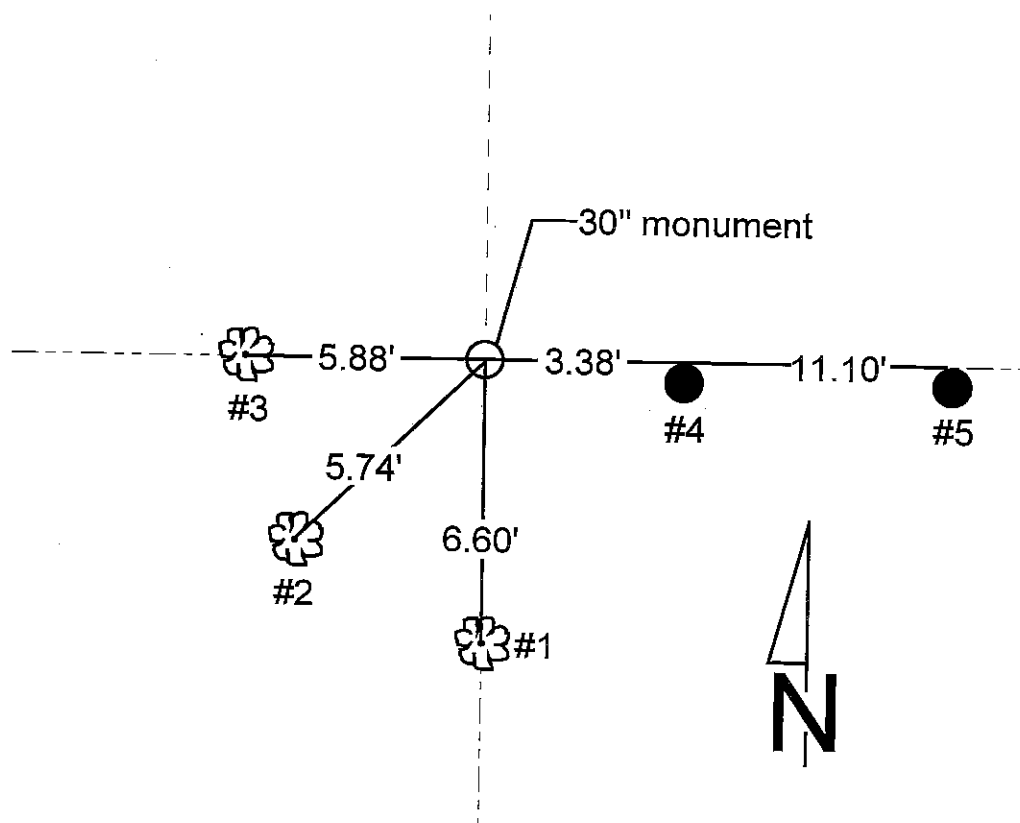
Sec. 32 T. 12N R. 6E

Ref. No. 9V

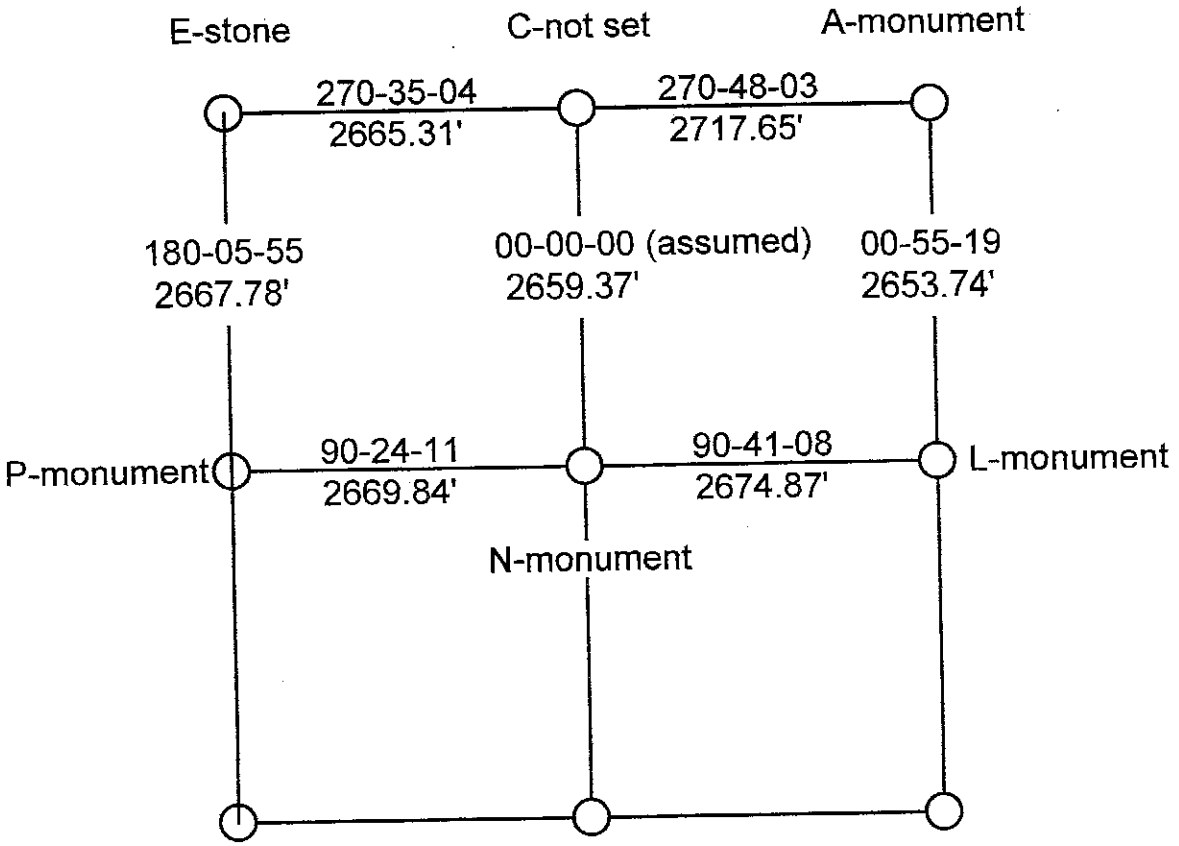
DATE : 07 / 08 / 85
 CREW P.C. : L. May
 Instrument : D. Rivers
 Rod : Price / Sinclair
 Marker Type : 30" Monument
 Condition : Set



Method of Establishment : No stone found, as per Isley Bk. 17-30. 1908 he found stone mark "A" 32 + "V" 29 on top of ground by anchor post. Said post was used for measurement by Isley. Based on this info placed 30" monument @ fence intersection @ old rotted corner post flush w/ surface. Placed 6' carsonite post next to monument. See Bk. 24-7 for traverse, also see file for this section.



REFERENCE	DISTANCE	DESCRIPTION
1	6.60'	PK nail 14" up North side 8" Locust tree
2	5.74'	PK nail 9" up Northeast side 8" tree
3	5.88'	PK nail 8" up North side 7" tree
4	3.38'	PK nail 8" up North side round wood fence post
5	11.10'	PK nail 9" up North side round wood fence post



Section 32-12-6 (Bk 24-7)

SECTION CORNER RECORD

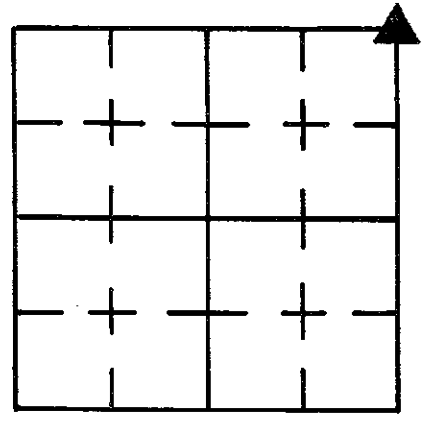
SHELBY COUNTY, INDIANA ^{9V} (3 of 3)

Sec. 32 T. 12 R. 6

DATE 7/8/85

CREW P.C. L May

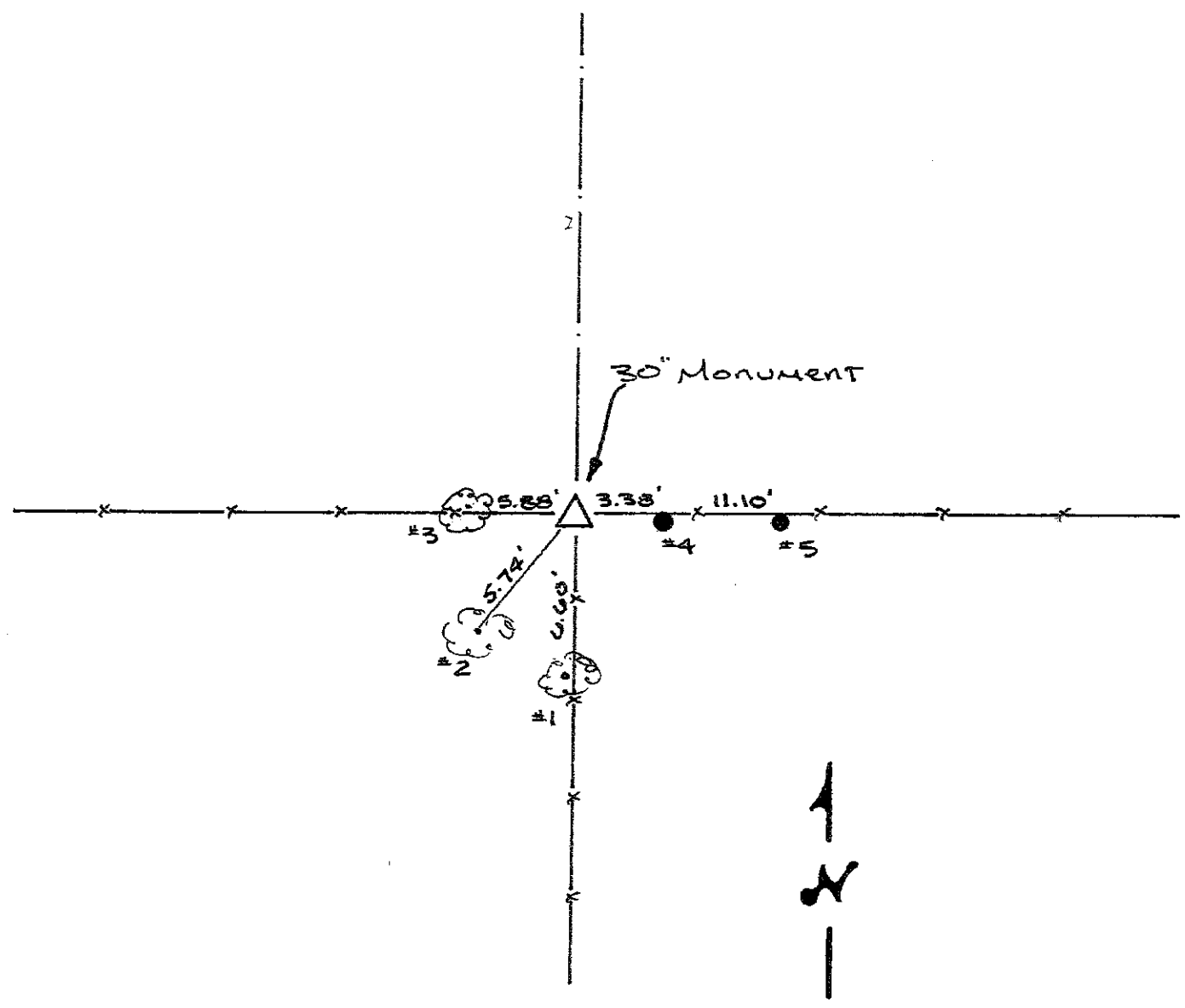
Inst. DRIVERS Rod PRICE/SINCLAIR



TYPE of MARKER 30" Monument Cond. Set

METHOD of ESTABLISHMENT No Stone Found, AS PER ISLEY BK 17-30

1908 he found Stone mark "A" 32 + "V" 29 on top of Ground by ANCHOR Post
(CONT'D ON BACK)

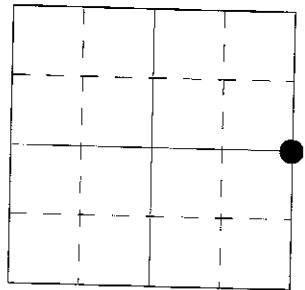


REFERENCE	DISTANCE	DESCRIPTION
1	6.60'	PK Nail 14" UP NORTH Side 8" Locust tree
2	5.74'	PK Nail 9" UP N.E. Side 8" TREE
3	5.88'	PK Nail 8" UP NORTH Side 7" TREE
4	3.38'	PK Nail 8" UP NORTH Side Round Wood Fence Post
5	11.10'	" " 9" UP " " " " " "

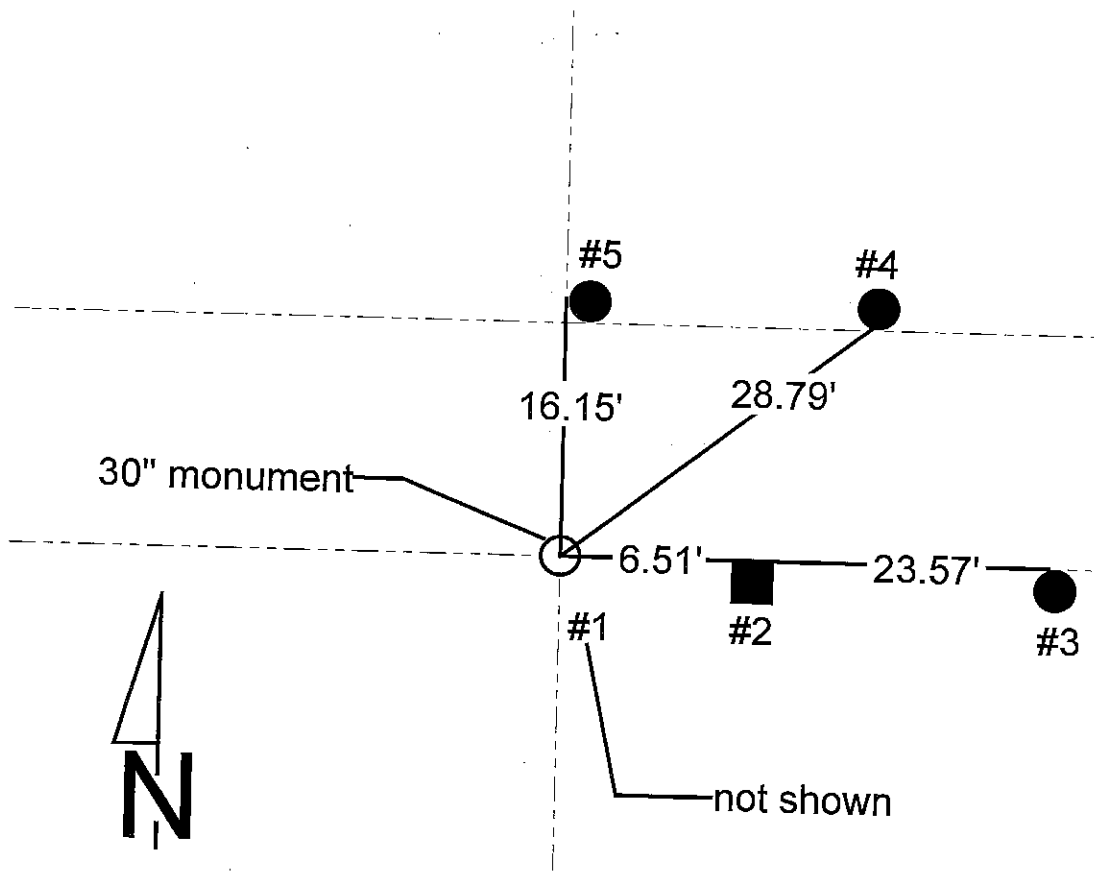
SECTION CORNER RECORD
SHELBY COUNTY, INDIANA
 Sec. 32 T. 12N R. 6E

Ref. No. 9X

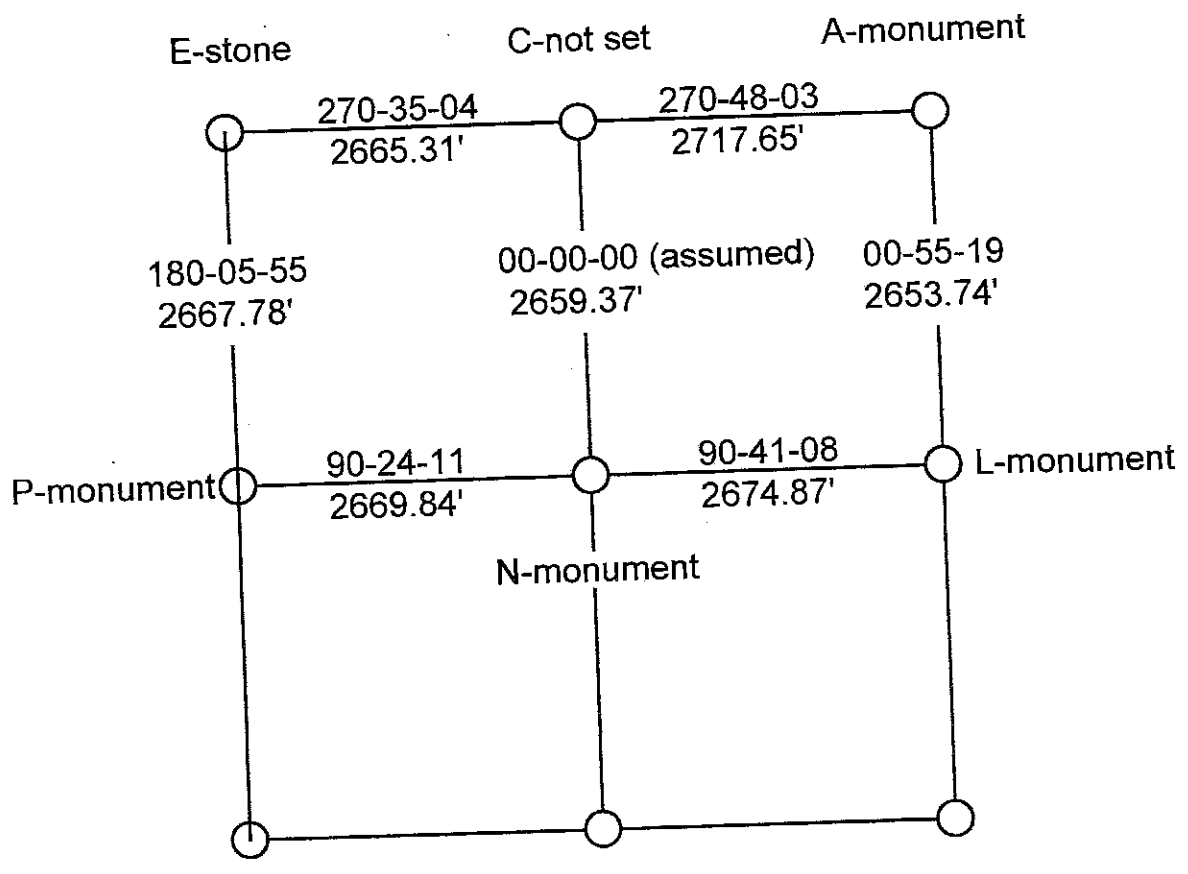
DATE : 07 / 08 / 85
 CREW P.C. : L. May
 Instrument : D. Rivers
 Rod : Price / Sinclair
 Marker Type : 30" Monument
 Condition : Set



Method of Establishment : Search made for stone but none found. Check with adjoining owners to verify the double fence line, both agreed that the South fence is in deed the property line, of which by deed is the South line of the NE/4 of 32-12-6 + NW/4 of 33-12-6. Set 30" monument flush with surface at the intersection of the existing fence lines as best evidence to this corner's location.



REFERENCE	DISTANCE	DESCRIPTION
1	0.65'	PK nail 10" up Northeast corner square wood corner post
2	6.51'	PK nail 11" up North side square wood brace post
3	23.57'	PK nail 8" up North side round wood fence post
4	28.79'	PK nail 15" up South side round wood fence post
5	16.15'	PK nail 14" up Southwest side round wood corner post



Section 32-12-6 (Bk 24-7)

SECTION CORNER RECORD

SHELBY COUNTY, INDIANA 9X (3 of 3)

Sec. 32 T. 12 R. 6

DATE 7 / 8 / 85

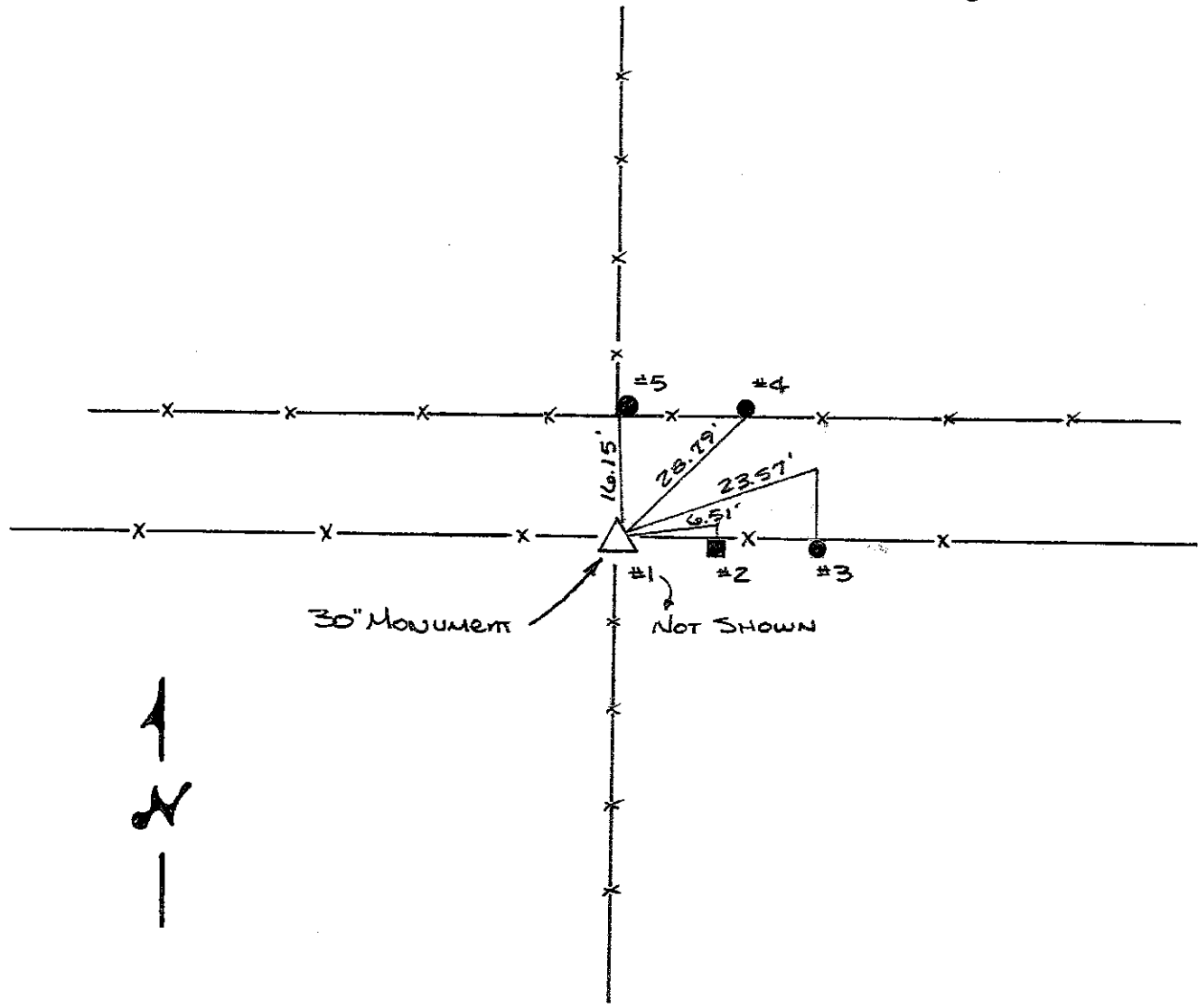
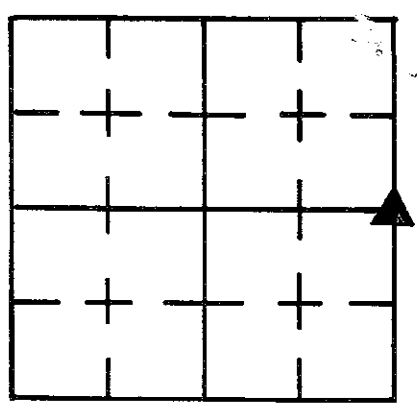
CREW P.C. L May

Inst. D Rivers Rod PRICE/SINCLAIR

TYPE of MARKER Monument 30" Cond. Set

METHOD of ESTABLISHMENT SEARCH MADE FOR Stone but NONE FOUND,

CHECK WITH ADJOINING owners to verify the Double Fence line, BOTH AGREED
(CONT'D ON BACK)



REFERENCE	DISTANCE	DESCRIPTION
1	0.65'	PK Nail 10" UP NE CORNER SQUARE WOOD CORNER POST
2	6.51'	PK Nail 11" UP NORTH SIDE SQUARE WOOD BRACE POST
3	23.51'	PK Nail 8" UP NORTH SIDE ROUND WOOD FENCE POST
4	28.79'	" " 15" UP SOUTH " " " " "
5	16.15'	PK Nail 14" UP S.W. SIDE ROUND WOOD CORNER POST

SHELBY COUNTY, INDIANA
Sec. 4 T.12 R.6

▲ Ref. No.

DATE:

CREW:

OLD RECORD REF:

MARKER TYPE: *16" SMOOTH BOULDER UNDER
0.35' OF ASPHALT AS PER PREVIOUS SURVEY*

Method of Establishment

RECOVERED THIS SUMMER



Drawing Not To Scale

REF #	DISTANCE	DESCRIPTION
		<i>ELEVATION 764.36'</i>

GEODETIC INFORMATION

Datum: NAD83 (CORS96)

GPS REF. <i>418</i>	<p>DISCLAIMER</p> <p>The section corner coordinates annotated heron have been obtained with RTK GPS methods by personnel of Shelby County Surveyor. No guarantee is made to the correctness or accuracy of these values and they have been provided for recovery and verification purposes only. The Shelby County Surveyor's Office will not be held liable for errors or negligence in part by the surveyor who does not physically determine the location of section lines perform in compliance with Indiana Title 865, Article 1, Rule 12-10 of the Administration Code. These coordinates will have no legal weight of authority unless monument and all its accessories have been obliterated.</p>
DATE: <i>12/30/2021</i>	
BY: <i>SCOTT SUMERFORD</i>	
NORTHING: <i>1555259.74</i>	
EASTING: <i>270576.86</i>	



<p>4 12 6 NW Corner E/2 SW 1/4</p>		<p>0 145: 1" = 1455ft</p>	<p><i>Shelbyville-Shelby County Geographic Information System 25 W. Polk St. Shelbyville, Indiana 46176</i></p>
------------------------------------	--	------------------------------------	-----------------------------------------------------------------------------------------------------------------------------

SHELBY COUNTY, INDIANA
Sec. 4 T. 12 R. 6

▲ Ref. No.

DATE:
CREW:
OLD RECORD REF:
MARKER TYPE: *STONE*

Method of Establishment

RECOVERED



Drawing Not To Scale


REF #	DISTANCE	DESCRIPTION
		<i>ELEVATION 764.54'</i>

GEODETIC INFORMATION
Datum: NAD83 (CORS96)

GPS REF. <i>418</i>	<p>DISCLAIMER</p> <p>The section corner coordinates annotated hereon have been obtained with RTK GPS methods by personnel of Shelby County Surveyor. No guarantee is made to the correctness or accuracy of these values and they have been provided for recovery and verification purposes only. The Shelby County Surveyor's Office will not be held liable for errors or negligence in part by the surveyor who does not physically determine the location of section lines perform in compliance with Indiana Title 365, Article 1, Rule 12-10 of the Administration Code. These coordinates will have no legal weight of authority unless monument and all its accessories have been obliterated.</p>
DATE: <i>4/05/17</i>	
BY: <i>SCOTT SUMNERFORD</i>	
NORTHING: <i>1555259.74</i>	
EASTING: <i>270576.86</i>	



4-12-6 NW Cor NE 1/4 SW 1/4



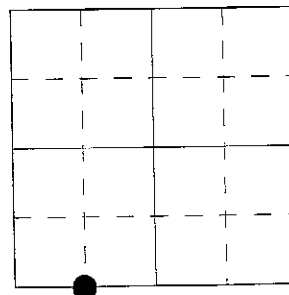
*Shelbyville-Shelby County
Geographic Information System
25 W. Polk St.
Shelbyville, Indiana 46176*

SECTION CORNER RECORD
SHELBY COUNTY, INDIANA

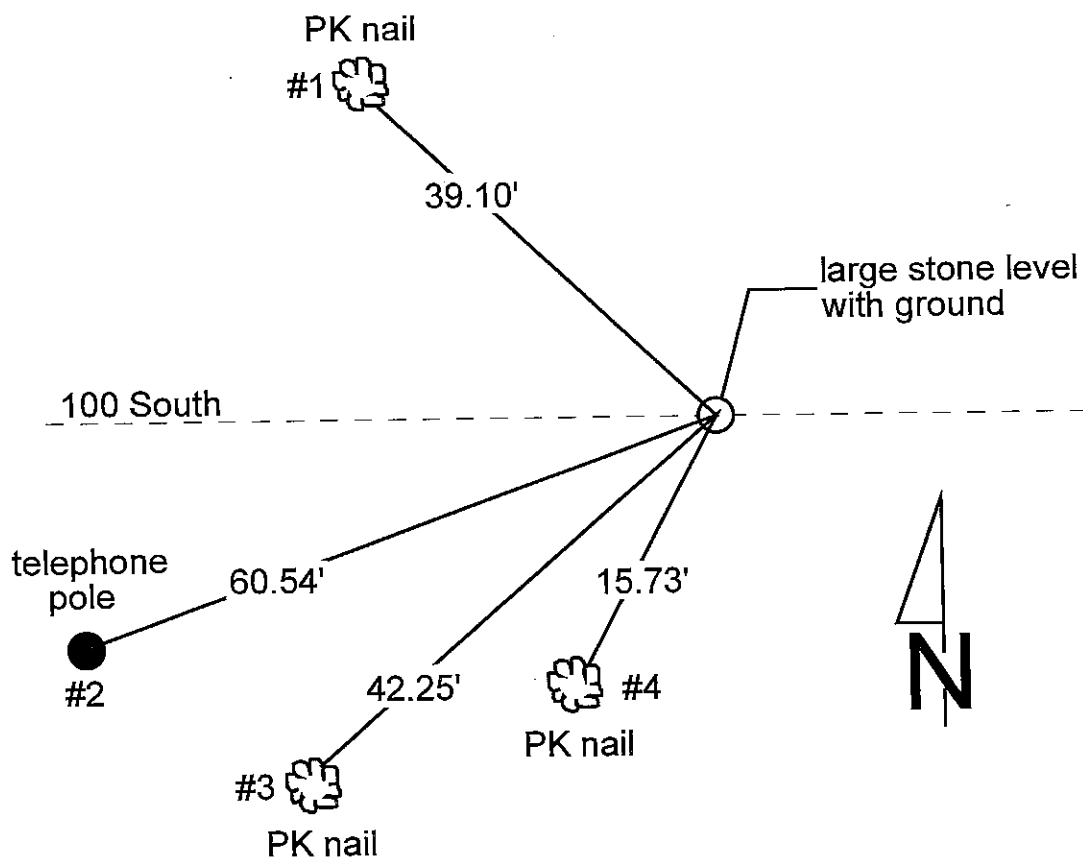
Sec. 4 T. 12N R. 6E

Ref. No. 10E

DATE :
CREW P.C. : Whitlock
Instrument :
Rod :
Marker Type : Stone
Condition :
Method of Establishment :



T. 12N, R. 6E, Sec. 4: S.E. Cor., S.W. 1/4, 1/4
See T. 12N, R. 6E, Sec. 9 N.E. Cor., N.W. 1/4, 1/4



REFERENCE	DISTANCE	DESCRIPTION
1	39.10'	PK nail in tree
2	60.54'	Telephone pole
3	42.25'	PK nail in tree
4	15.73'	PK nail in tree

SHELBY COUNTY, INDIANA
Sec. 4 T. 12 R. 6

DATE:
CREW:
OLD RECORD REF:
MARKER TYPE: *STONE*

▲ Ref. No.

Method of Establishment

RECOVERED



Drawing Not To Scale


REF #	DISTANCE	DESCRIPTION
		<i>ELEVATION 743.86'</i>

GEODETTIC INFORMATION
Datum: NAD83 (CORS96)

GPS REF. <i>419</i>	DISCLAIMER The section corner coordinates annotated hereon have been obtained with RTK GPS methods by personnel of Shelby County Surveyor. No guarantee is made to the correctness or accuracy of these values and they have been provided for recovery and verification purposes only. The Shelby County Surveyor's Office will not be held liable for errors or negligence in part by the surveyor who does not physically determine the location of section lines perform in compliance with Indiana Title 865, Article 1, Rule 12-10 of the Administration Code. These coordinates will have no legal weight of authority unless monument and all its accessories have been obliterated.
DATE: <i>4/05/17</i>	
BY: <i>SCOTT SUMERFORD</i>	
NORTHING: <i>1552606.21</i>	
EASTING: <i>270541.06</i>	



SW Cor SE 1/4 SW 1/4 4-12-6


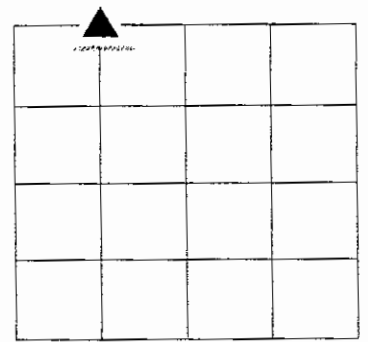



*Shelbyville-Shelby County
 Geographic Information System
 25 W. Polk St.
 Shelbyville, Indiana 46176*

SECTION CORNER RECORD
SHELBY COUNTY, INDIANA
S. 21 T. 12N R. 6E

10N Ref. No.

DATE: 06/29/2012
CREW: T. Sumerford; C. Droddy
OLD RECORD REF:
MARKER TYPE: Stone



REF #	DISTANCE	DESCRIPTION

GEODETIC INFORMATION

Datum: NAD83 (CORS96)

GPS REF. Eberhart, M2 166 (D corner) 10N	<p>DISCLAIMER</p> <p>The section corner coordinates annotated hereon have been obtained with RTK GPS methods by personnel of Shelby County Surveyor. No guarantee is made to the correctness or accuracy of these values and they have been provided for recovery and verification purposes only. The Shelby County Surveyor's Office will not be held liable for errors or negligence in part by the surveyor who does not physically determine the location of section lines perform in compliance with Indiana Title 865, Article 1, Rule 12-10 of the Administration Code. These coordinates will have no legal weight of authority unless monument and all its accessories have been obliterated.</p>
DATE: 09/22/2014	
BY: T. SUMERFORD C. DRODDY	
NORTHING: 1541919.784	
EASTING: 270432.424	

SECTION CORNER RECORD

SHELBY COUNTY, INDIANA

11E
(1 of 1)

Sec. 9 T. 12-N R. 6-E

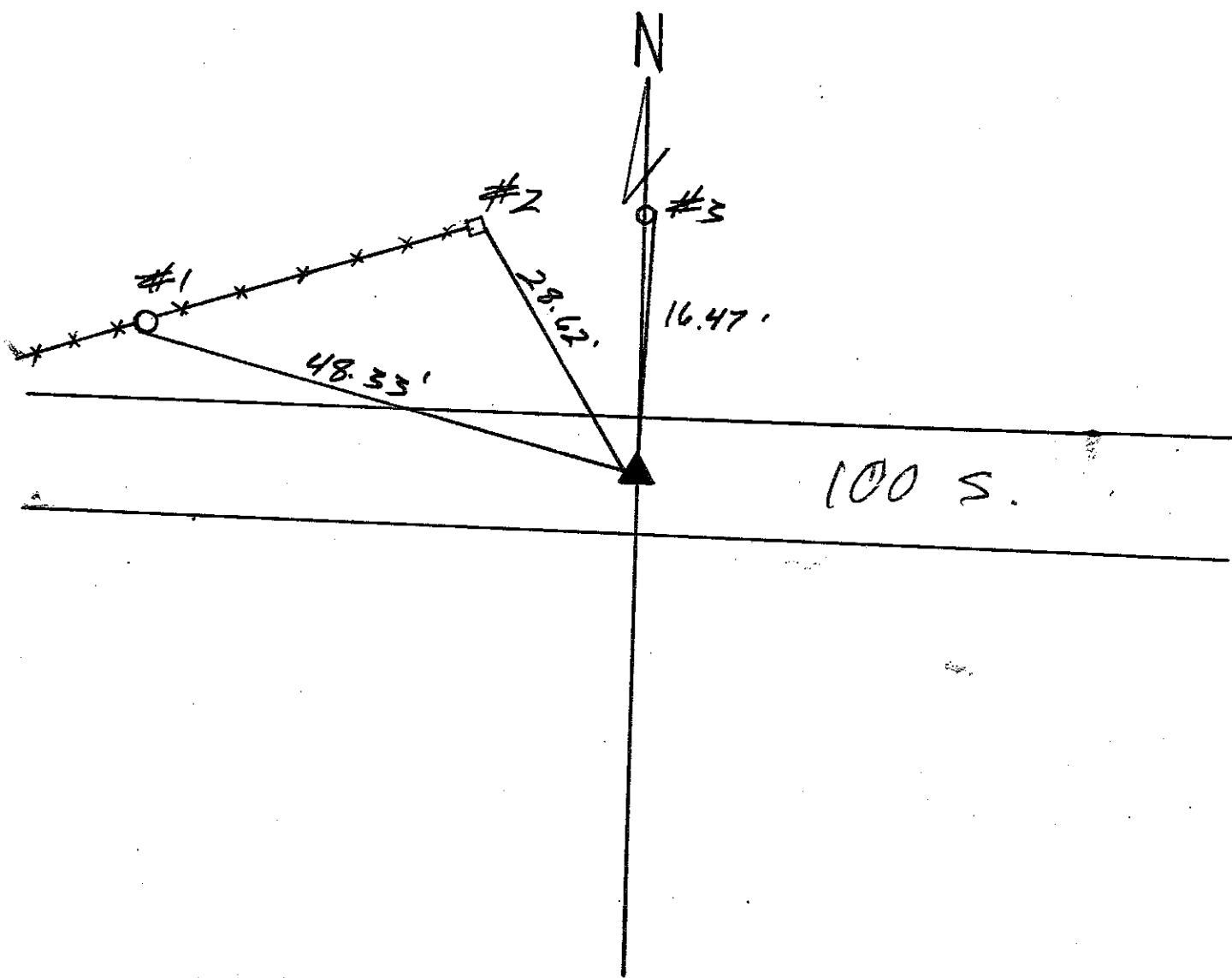
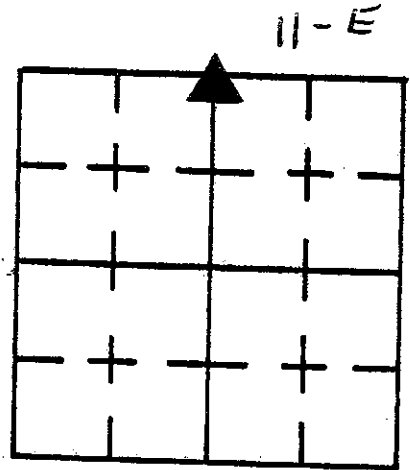
DATE 9/1/90

CREW P.C. _____

Inst. _____ Rod _____

TYPE of MARKER 5/8" REBAR Cond. GOOD

METHOD of ESTABLISHMENT STONE 1" IN BLACKTOP


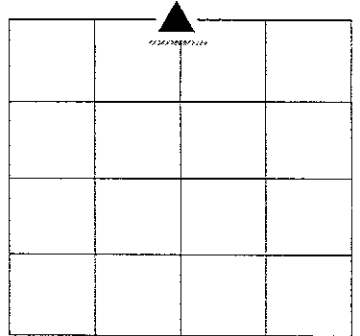


REFERENCE	DISTANCE	DESCRIPTION
#1	48.33'	FENCE POST P.K. ON S. SIDE
#2	28.62'	GATE POST P.K. ON E. SIDE
#3	16.47'	FENCE POST P.K. ON E. SIDE

SECTION CORNER RECORD
SHELBY COUNTY, INDIANA
S. 21 T. 12N R. 6E

11N Ref. No.

DATE: 06/29/2012
CREW: T. Sumerford; C. Droddy
OLD RECORD REF:
MARKER TYPE: Stone



REF #	DISTANCE	DESCRIPTION

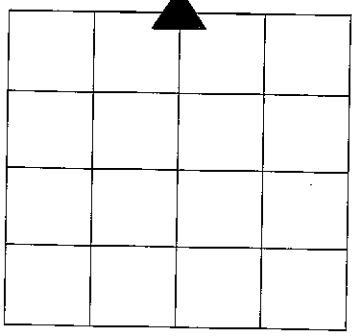
GEODETIC INFORMATION
Datum: NAD83 (CORS96)

GPS REF. Eberhart, M2 165 (C corner) 11N DATE: 09/22/2014 BY: T. SUMERFORD C. DRODDY NORTHING: 1541965.044 EASTING: 271778.649	<p align="center">DISCLAIMER</p> <p>The section corner coordinates annotated hereon have been obtained with RTK GPS methods by personnel of Shelby County Surveyor. No guarantee is made to the correctness or accuracy of these values and they have been provided for recovery and verification purposes only. The Shelby County Surveyor's Office will not be held liable for errors or negligence in part by the surveyor who does not physically determine the location of section lines perform in compliance with Indiana Title 865, Article 1, Rule 12-10 of the Administration Code. These coordinates will have no legal weight of authority unless monument and all its accessories have been obliterated.</p>
---------------------------------------------------------------------------------------------------------------------------------------------------------------------------------------------------------------------------------	-----------------------------------------------------------------------------------------------------------------------------------------------------------------------------------------------------------------------------------------------------------------------------------------------------------------------------------------------------------------------------------------------------------------------------------------------------------------------------------------------------------------------------------------------------------------------------------------------------------------------------------------------------------------------------------------------------------------------------------------

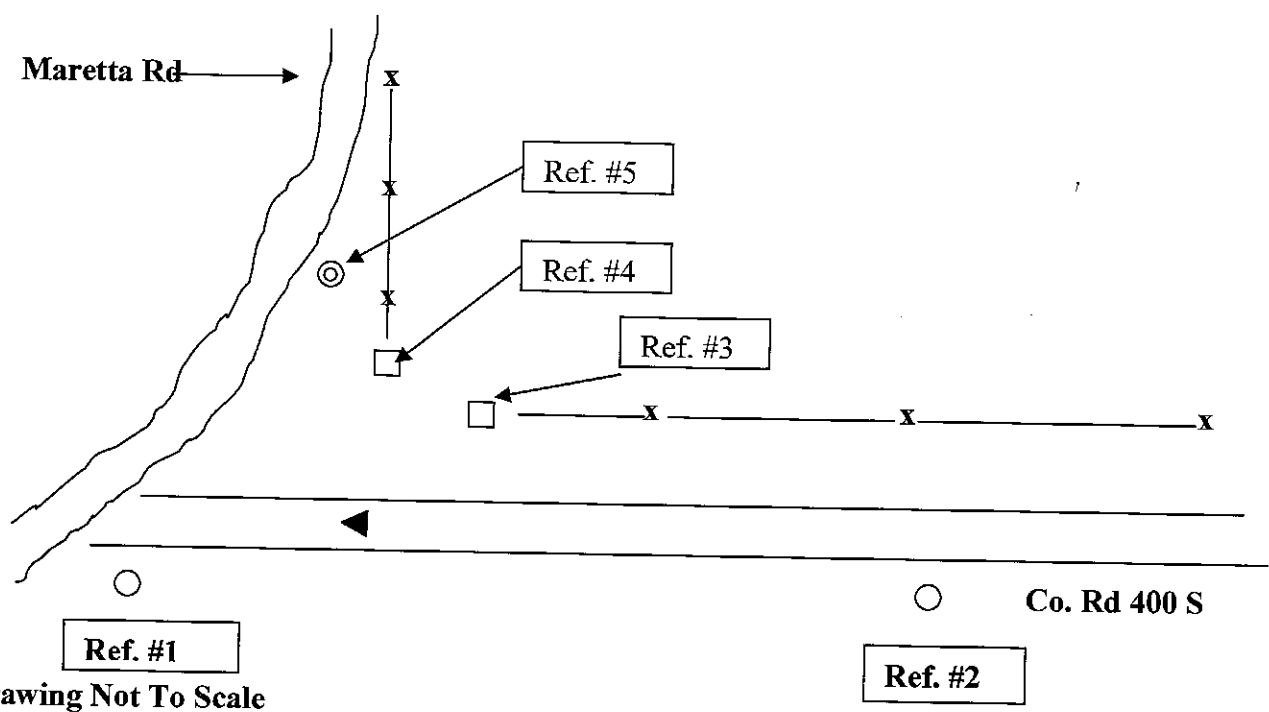
SECTION CORNER RECORD
SHELBY COUNTY, INDIANA
Sec. 28 T. 12 R. 6

DATE: 08/00/07
CREW: Taylor Sumerford / Clifton Droddy
OLD RECORD REF:
MARKER TYPE: Stone (Boulder) in fair condition

Ref. No. 11R



Method of Establishment: Dug with backhoe and set R.R. Spike over boulder



Drawing Not To Scale

REF #	DISTANCE	DESCRIPTION
Ref. #1	78.45 Ft	Rush Shelby utility pole #47248 (26-28-15.9-7.8) Surveyor washer approx 18in up
Ref. #2	174.00 Ft	Shelby Co REMC utility pole #39020 Survey washer approx 18 in up
Ref. #3	32.2 Ft	6X6Fence post with fence going east only surveyor washer approx 18 in up
Ref. #4	26.95 Ft	6X6 Fence post with fence going north surveyor washer 18 in. up on west side of post. Old bottle cap and nail on south side of post
Ref. #5	194.70 Ft	Carsonite rod west side of US Geological bench mark dated 1946 with elevation 72 ft/164m

GEODETIC INFORMATION
Datum: NAD83 (CORS96)

GPS REF.	DISCLAIMER
T. Sumerford Survey	The section corner coordinates annotated hereon have been obtained with RTK GPS methods by personnel of Shelby County Surveyor. No guarantee is made to the correctness or accuracy of these values and they have been provided for recovery and verification purposes only. The Shelby County Surveyor's Office will not be held liable for errors or negligence in part by the surveyor who does not physically determine the location of section lines perform in compliance with Indiana Title 865, Article 1, Rule 12-10 of the Administration Code. These coordinates will have no legal weight of authority unless monument and all its accessories have been obliterated.
DATE: December 2009	
BY: 04/20/2015 C. Droddy	
NORTHING: 1536639.19	
EASTING: 271906.57	

SECTION CORNER RECORD

SHELBY COUNTY, INDIANA

11R
(2 of 2)

Sec. 21 T. 12 R. 6

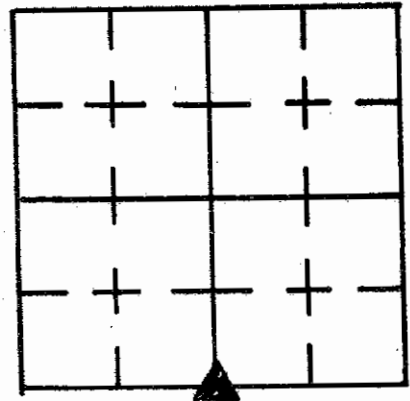
DATE 1/1

CREW P.C. T SUMNERFORD

Inst. Rod

TYPE of MARKER RR Spike Cond.

METHOD of ESTABLISHMENT Dug 2'x2'x2' Hole found Nothing.



Set RR Spike w/ line of fence west + Spurt of Rmt.
Not Verified by this Office

HENRICKS Twp
on 450 W. 1/2 mile
N. of 400 S.

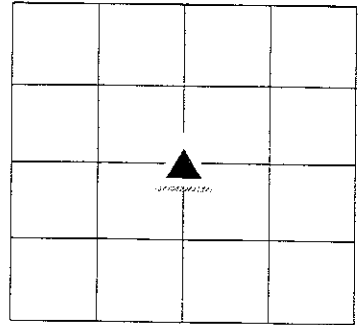
WAS BOULDER IN 1850
REDAID AND FILLED here
if nothing found set monument in place of spike

REFERENCE	DISTANCE	DESCRIPTION

SECTION CORNER RECORD
SHELBY COUNTY, INDIANA
S. 28 T. 12N R. 6E

11T Ref. No.

DATE: December 2009
CREW: T. Sumerford
OLD RECORD REF:
MARKER TYPE:



Center of section set Shelby Co. Monument at 8/12/6 Intersection of 4 1/4 section corner



REF #	DISTANCE	DESCRIPTION

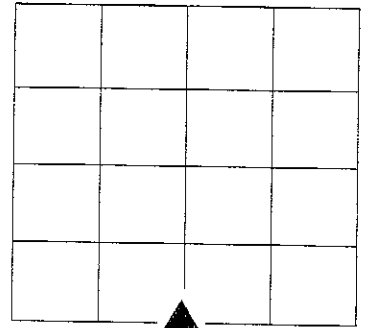
GEODETTIC INFORMATION
Datum: NAD83 (CORS96)

GPS REF. December 2009 T. Sumerford DATE: ENTERED BY: CDroddy 04/20/2015 NORTHING: 1531307.84 EASTING: 272004.73	<p align="center">DISCLAIMER</p> <p>The section corner coordinates annotated hereon have been obtained with RTK GPS methods by personnel of Shelby County Surveyor. No guarantee is made to the correctness or accuracy of these values and they have been provided for recovery and verification purposes only. The Shelby County Surveyor's Office will not be held liable for errors or negligence in part by the surveyor who does not physically determine the location of section lines perform in compliance with Indiana Title 865, Article 1, Rule 12-10 of the Administration Code. These coordinates will have no legal weight of authority unless monument and all its accessories have been obliterated.</p>
---------------------------------------------------------------------------------------------------------------------------------------------------------------------------------------------------------	-----------------------------------------------------------------------------------------------------------------------------------------------------------------------------------------------------------------------------------------------------------------------------------------------------------------------------------------------------------------------------------------------------------------------------------------------------------------------------------------------------------------------------------------------------------------------------------------------------------------------------------------------------------------------------------------------------------------------------------------


SECTION CORNER RECORD
SHELBY COUNTY, INDIANA
S. 28 T. 12N R. 6E

11V Ref. No.

DATE: December 2009
CREW: T. Sumerford
OLD RECORD REF:
MARKER TYPE:



Stone located on previous survey—agrees with county ties. Tree has grown over Stone



REF #	DISTANCE	DESCRIPTION

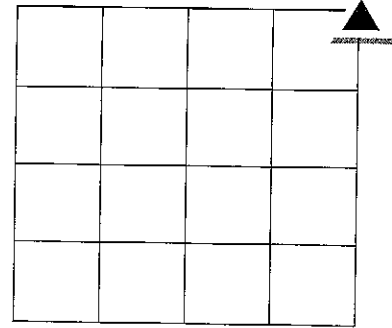
GEODETIC INFORMATION
Datum: NAD83 (CORS96)

GPS REF. December 2009 T. Sumerford	DISCLAIMER
DATE:	The section corner coordinates annotated hereon have been obtained with RTK GPS methods by personnel of Shelby County Surveyor. No guarantee is made to the correctness or accuracy of these values and they have been provided for recovery and verification purposes only. The Shelby County Surveyor's Office will not be held liable for errors or negligence in part by the surveyor who does not physically determine the location of section lines perform in compliance with Indiana Title 865, Article 1, Rule 12-10 of the Administration Code. These coordinates will have no legal weight of authority unless monument and all its accessories have been obliterated.
ENTERED BY: CDroddy 04/20/2015	
NORTHING: 1531307.84	
EASTING: 272004.73	

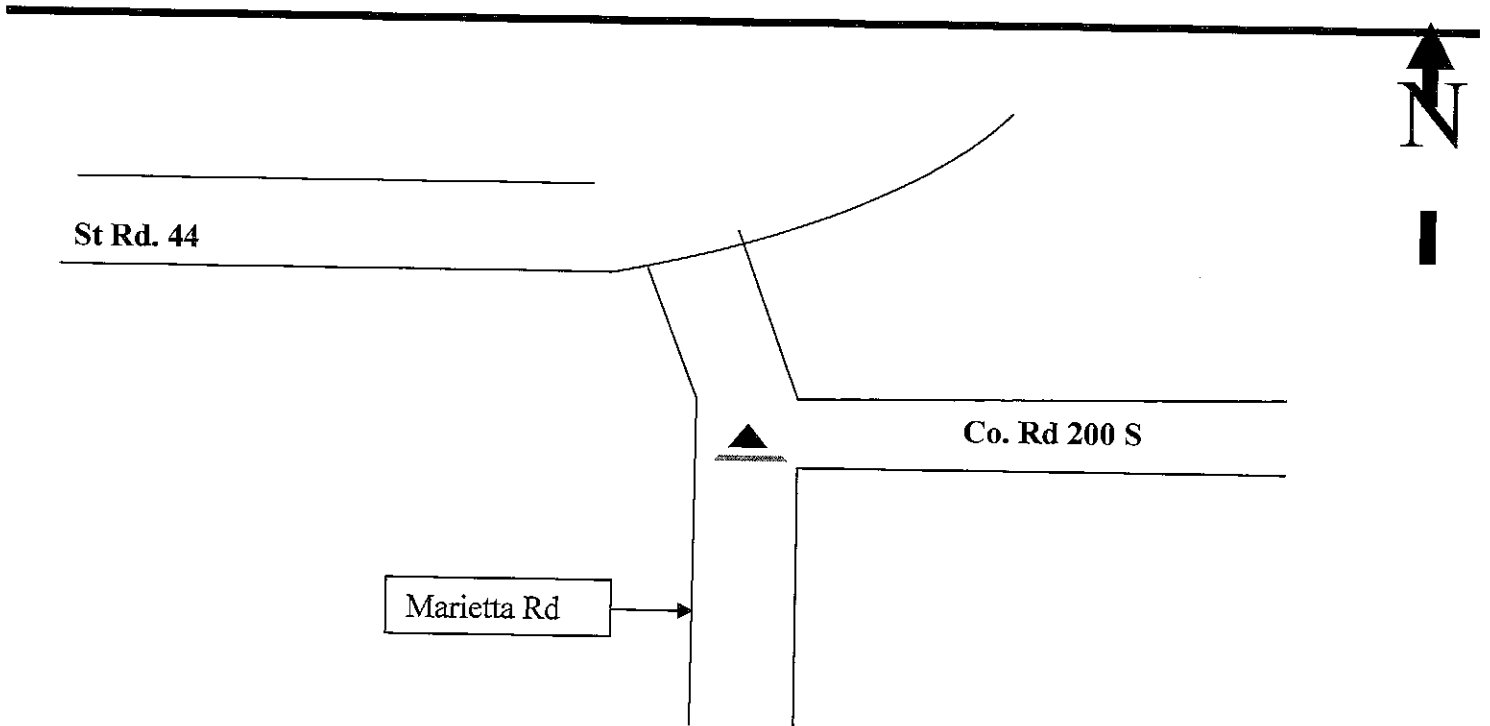
SECTION CORNER RECORD
SHELBY COUNTY, INDIANA
Sec. 16 T. 12N R. 6E

Ref. No. 13J

DATE: 08/27/2012
CREW: T. Sumerford; C. Droddy
OLD RECORD REF:
MARKER TYPE: GPS



Repaving and widening of St. Rd 44, corner established by County Surveyor Taylor Sumerford



Drawing Not To Scale

Last Entered or Corrected:

REF #	DISTANCE	DESCRIPTION

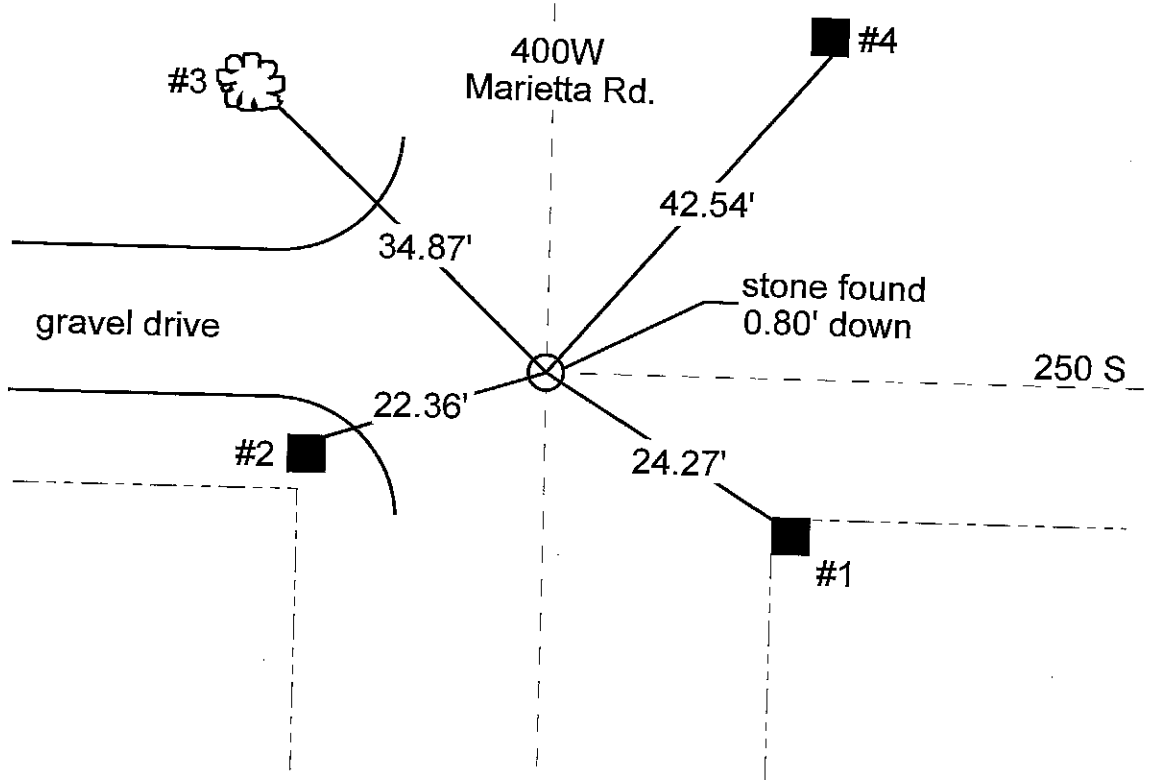
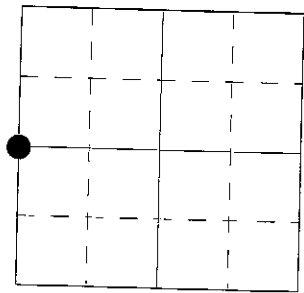
GEODETIC INFORMATION
Datum: NAD83 (CORS96)

GPS REF.	DISCLAIMER
DATE: 04/20/2011	The section corner coordinates annotated hereon have been obtained with RTK GPS methods by personnel of Shelby County Surveyor. No guarantee is made to the correctness or accuracy of these values and they have been provided for recovery and verification purposes only. The Shelby County Surveyor's Office will not be held liable for errors or negligence in part by the surveyor who does not physically determine the location of section lines perform in compliance with Indiana Title 865, Article 1, Rule 12-10 of the Administration Code. These coordinates will have no legal weight of authority unless monument and all its accessories have been obliterated.
BY: T. Sumerford C. Droddy	
NORTHING: 1547392.704	
EASTING: 274483.686	

SECTION CORNER RECORD
SHELBY COUNTY, INDIANA
 Sec. 15 T. 12N R. 6E

DATE : 12 / 03 / 80
 CREW P.C. : R. Wall
 Instrument :
 Rod : Tim Gatto
 Marker Type : Stone
 Condition : Good
 Method of Establishment : Found

Ref. No. 13L



REFERENCE	DISTANCE	DESCRIPTION
1	24.27'	PK nail on North side of corner post
2	22.36'	PK nail on North side of power pole #13551
3	34.87'	PK nail on South side of 24" Elm tree
4	42.54'	PK nail on East side of power pole (no ID #)

SECTION CORNER RECORD

SHELBY COUNTY, INDIANA

Sec. 15 T. 12 R. 6

DATE 7/7/92

CREW P.C. K. McMILLIN

Inst. Rod I. BREWER

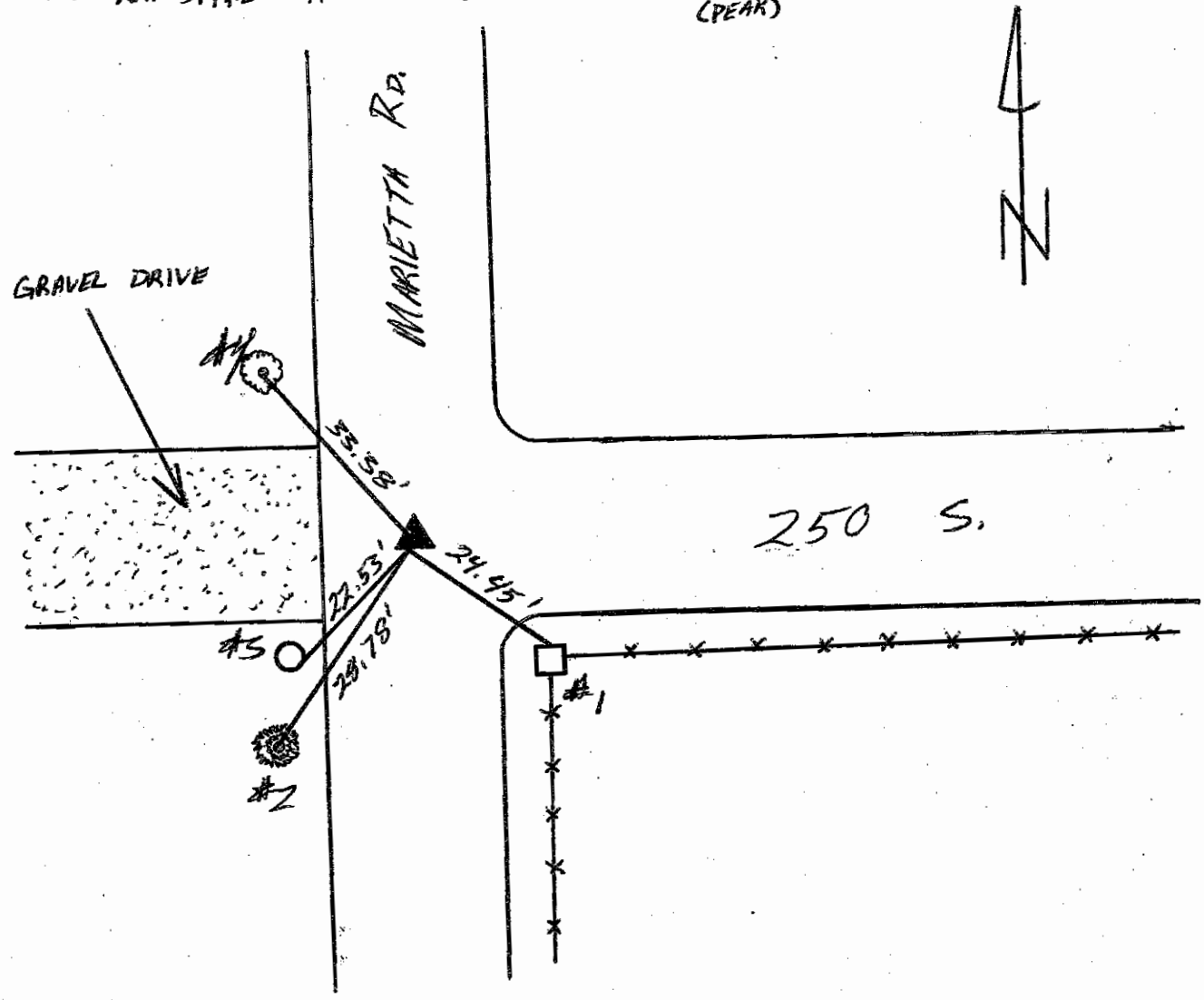
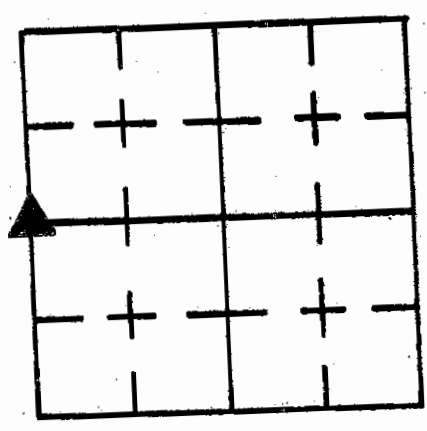
TYPE of MARKER STONE Cond. GOOD

METHOD of ESTABLISHMENT FOUND RR. SPIKE-SET 3' OFFSETS - DUG & FOUND

STONE 6X6 WITH CENTER PEAK - USED PEAK -

NOTE: STONE FOUND .25' S. OF FOUND RR. SPIKE, .3' W. OF RR. SPIKE;
 RESET RR. SPIKE AND 3' OFFSETS TO CENTER OF STONE.
 (PEAK)

13L
(2 of 3)




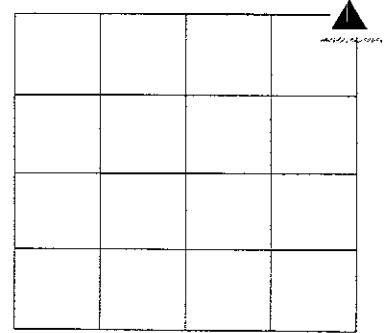
REFERENCE	DISTANCE	DESCRIPTION
#1	24.45'	6"X6" SQ. CORNER POST - PK. 12" UP ON N. SIDE
#2	28.78'	8" CEDAR TREE - PK. 12" UP ON N. SIDE
#3	27.53'	PWR. POLE - SHELBY CO. REMC #13537 - PK. 12" UP ON S. SIDE
#4	33.38'	24" ASH TREE - PK. 12" UP ON N. SIDE

13N
(1 of 1)

SECTION CORNER RECORD
SHELBY COUNTY, INDIANA
S. 21 T. 12N R. 6E

13N Ref. No.

DATE: none shown
CREW: T. Sumerford; S. Sumerford
OLD RECORD REF: Scott's file
MARKER TYPE:



REF #	DISTANCE	DESCRIPTION


GEODETIC INFORMATION
Datum: NAD83 (CORS96)

GPS REF. None listed	<p align="center">DISCLAIMER</p> <p>The section corner coordinates annotated hereon have been obtained with RTK GPS methods by personnel of Shelby County Surveyor. No guarantee is made to the correctness or accuracy of these values and they have been provided for recovery and verification purposes only. The Shelby County Surveyor's Office will not be held liable for errors or negligence in part by the surveyor who does not physically determine the location of section lines perform in compliance with Indiana Title 865, Article 1, Rule 12-10 of the Administration Code. These coordinates will have no legal weight of authority unless monument and all its accessories have been obliterated.</p>
DATE:	
ENTERED BY: C. Drodody 05/11/2015	
NORTHING: 1542061.82	
EASTING: 274479.54	

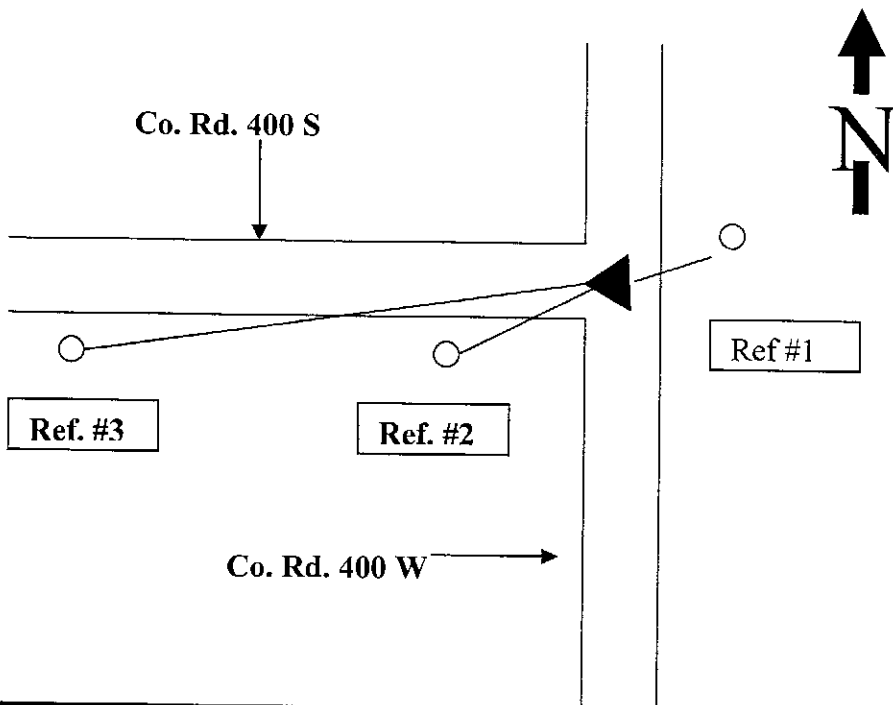
SECTION CORNER RECORD
SHELBY COUNTY, INDIANA
Sec.28 T. 12 R. 6

DATE: 08/00/07
CREW: Taylor Sumerford / Clifton Droddy
OLD RECORD REF:
MARKER TYPE: Stone in Good Condition

Ref. No. 13R



Method of Establishment: Dug with backhoe//Set R.R. Spike over stone



Drawing Not To Scale

REF #	DISTANCE	DESCRIPTION
Ref. #1	16.35 Ft	Shelby Co. REMC utility pole 46560 Survey washer approx 18 in up
Ref. #2	64.35 Ft	Rush Shelby Energy utility pole 47235 (26-28-15.9-15.0) Washer approx 18 in up
Ref. #3	290.60 Ft.	Rush Shelby energy utility pole 47236 (26-28-15.9-15.2) Washer approx 18 in up
NOT	5.2 FT	PK Nail in road on east side of sounding
NOT	5.0 Ft	PK Nail in road on south side of sounding

GEODETIC INFORMATION
Datum: NAD83 (CORS96)

GPS REF.	DISCLAIMER
T. Sumerford Survey	The section corner coordinates annotated hereon have been obtained with RTK GPS methods by personnel of Shelby County Surveyor. No guarantee is made to the correctness or accuracy of these values and they have been provided for recovery and verification purposes only. The Shelby County Surveyor's Office will not be held liable for errors or negligence in part by the surveyor who does not physically determine the location of section lines perform in compliance with Indiana Title 865, Article 1, Rule 12-10 of the Administration Code. These coordinates will have no legal weight of authority unless monument and all its accessories have been obliterated.
DATE: December 2009	
BY:04/20/2015 C. Droddy	
NORTHING: 1536714.60	
EASTING: 274566.62	

SECTION CORNER RECORD

SHELBY COUNTY, INDIANA

13R
(2 of 2)

Sec. 28 T. 12 R. 6

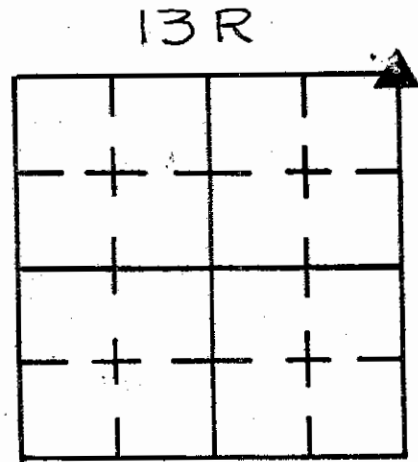
DATE 8/26/83

CREW P.C. _____

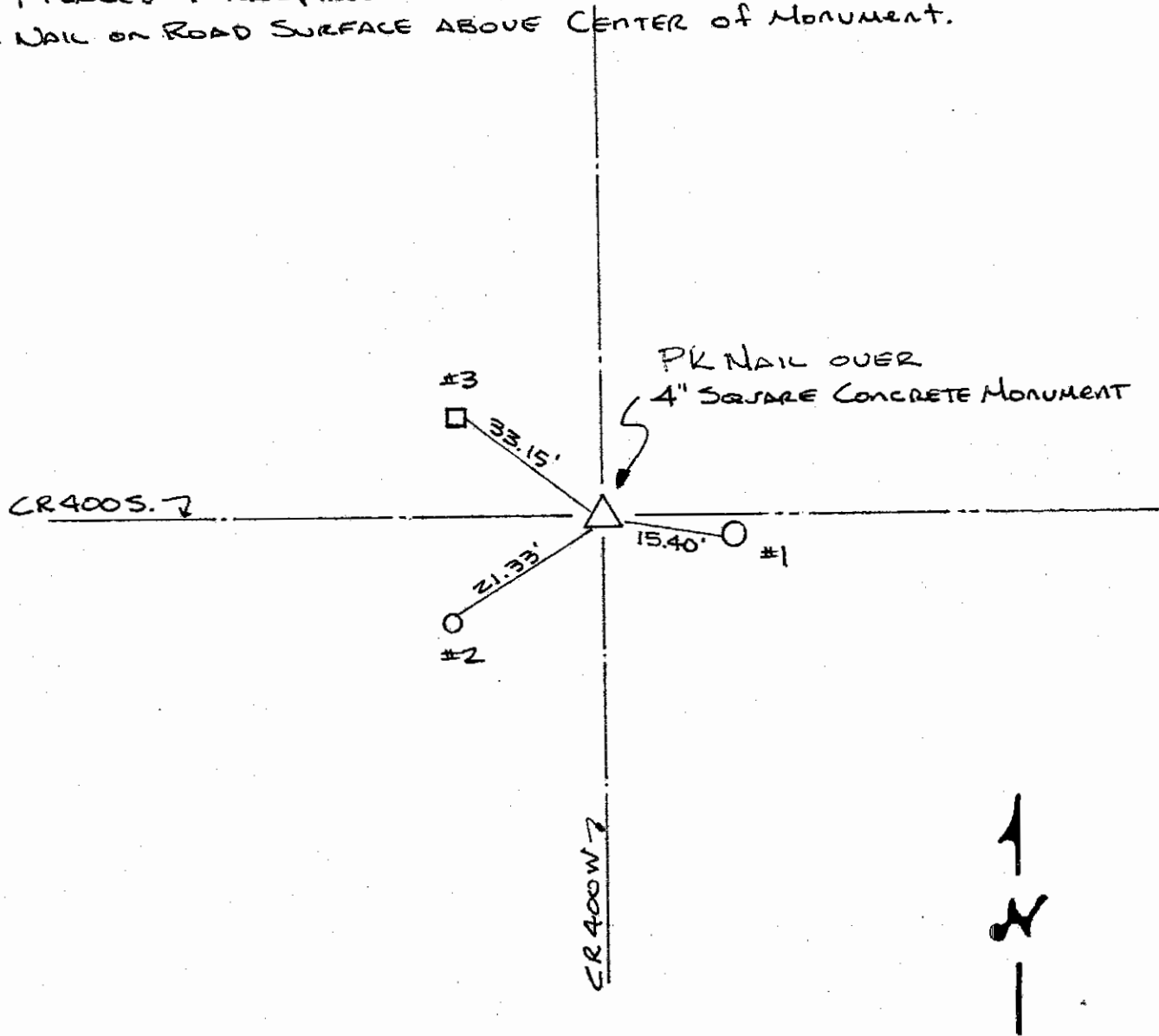
Inst. _____ Rod RODE, D.

TYPE of MARKER CONC. SQUARE Cond. GOOD

METHOD of ESTABLISHMENT NOTHING FOUND ON SURFACE, FOUND 4" X 4"



CONCRETE MONUMENT 8" DOWN 2 1/2' WEST & 2 1/2' FOOT SOUTH OF EXISTING ROAD
E'S, PLACED 4 RE SPIKES @ EQUAL DISTANCES AROUND MONUMENT, PLACED
P.K. NAIL ON ROAD SURFACE ABOVE CENTER OF MONUMENT.

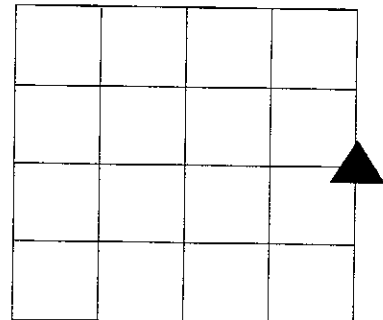


REFERENCE	DISTANCE	DESCRIPTION
1	15.40	PK NAIL 6" UP in RENC Prop # 13622
2	21.33	PK NAIL 6" UP in Round Wood Corner Post
3	33.15	PK NAIL 6" UP in Square Wood Corner Post
STRADDLE	3.0	PK NAIL in PUNT. N.E.
STRADDLE	3.0	PK NAIL in PUNT. N.W.

SECTION CORNER RECORD
SHELBY COUNTY, INDIANA
Sec. 28 T. 12 R. 6

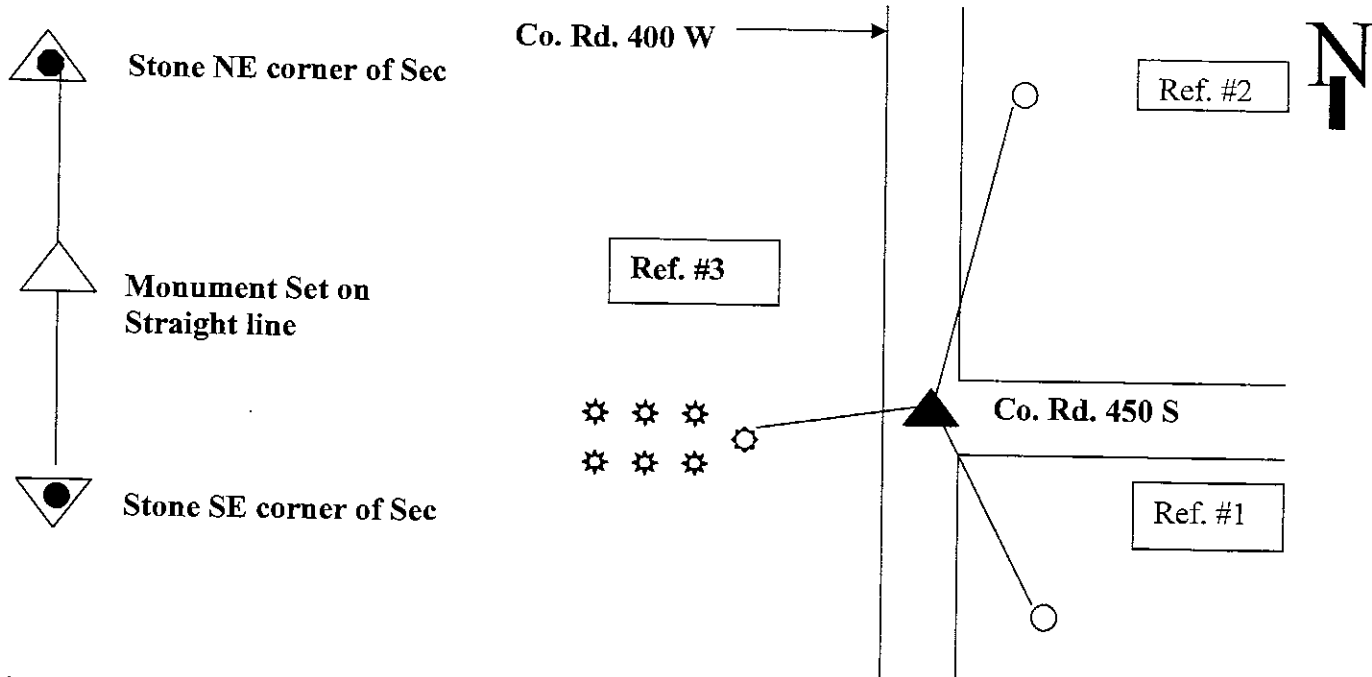
DATE: 08/00/07
CREW: Taylor Sumerford / Clifton Droddy
OLD RECORD REF:
MARKER TYPE: Survey County Monument/good condition

Ref. No. 13T



Method of Establishment: Set

Note



Drawing Not To Scale

REF #	DISTANCE	DESCRIPTION
#1	76.35 Ft	Rush Shelby Energy utility pole # 47225 (26-27-7.8-0.1)
#2	179.50 Ft	Rush Shelby Energy utility pole # 47226 (26-27-8.5-.01)
#3	44.30 Ft	First Pine Tree in double row of trees; Shelby Co. Washer approx 24 inches up



GEODETIC INFORMATION
Datum: NAD83 (CORS96)

GPS REF.	DISCLAIMER
T. Sumerford Survey	The section corner coordinates annotated hereon have been obtained with RTK GPS methods by personnel of Shelby County Surveyor. No guarantee is made to the correctness or accuracy of these values and they have been provided for recovery and verification purposes only. The Shelby County Surveyor's Office will not be held liable for errors or negligence in part by the surveyor who does not physically determine the location of section lines perform in compliance with Indiana Title 865, Article 1, Rule 12-10 of the Administration Code. These coordinates will have no legal weight of authority unless monument and all its accessories have been obliterated.
DATE: December 2009	
BY: CDroddy 04/20/2015	
NORTHING: 1534042.32	
EASTING: 274614.30	

SECTION CORNER RECORD
SHELBY COUNTY, INDIANA
S. 28 T. 12N R. 6E

13V Ref. No.

DATE: December 2009
CREW: T. Sumerford
OLD RECORD REF:
MARKER TYPE: Stone 6" deep



REF #	DISTANCE	DESCRIPTION

GEODETIC INFORMATION
Datum: NAD83 (CORS96)

GPS REF. December 2009 T. Sumerford	<p>DISCLAIMER</p> <p>The section corner coordinates annotated hereon have been obtained with RTK GPS methods by personnel of Shelby County Surveyor. No guarantee is made to the correctness or accuracy of these values and they have been provided for recovery and verification purposes only. The Shelby County Surveyor's Office will not be held liable for errors or negligence in part by the surveyor who does not physically determine the location of section lines perform in compliance with Indiana Title 865, Article 1, Rule 12-10 of the Administration Code. These coordinates will have no legal weight of authority unless monument and all its accessories have been obliterated.</p>
DATE:	
ENTERED BY: CDroddy 04/20/2015	
NORTHING: 1531377.31	
EASTING: 274661.67	

SECTION CORNER RECORD SHELBY COUNTY, INDIANA

Sec. 34 T. 13 R. 6

DATE 8/7/91

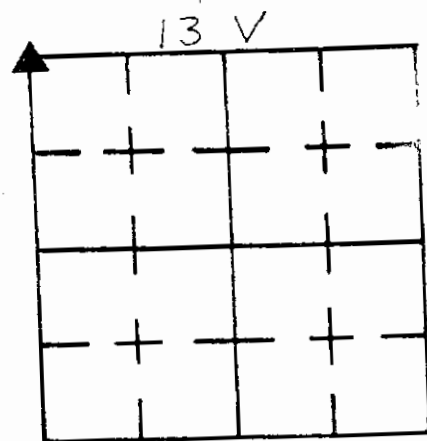
PREPARED BY P.C. S. RADEMAKER

Surveyor J. POWELL Rod _____

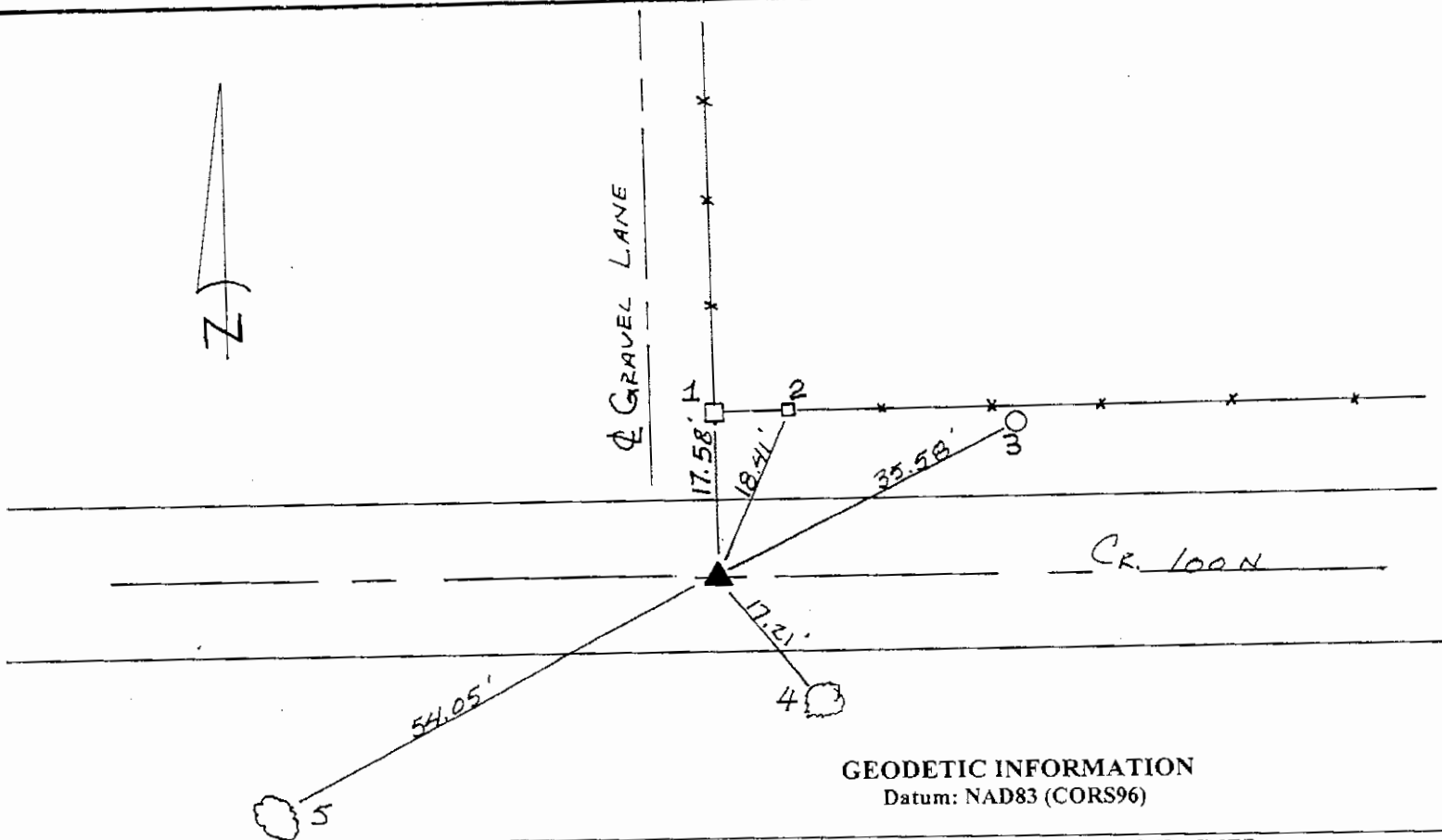
TYPE of MARKER MONUMENT ^{W/R.R. SPK.} Cond. _____

METHOD of ESTABLISHMENT _____

13V
(2 of 3)



MONUMENT 8" BELOW W/R.R. SPK @ SURFACE



GEODETIC INFORMATION

Datum: NAD83 (CORS96)

GPS REF. J. Powell
13V (E)
DATE: received Dec. 02, 2013
BY: Drawn by C. Drodgy
NORTHING: 1563061.744
EASTING: 274664.837

DISCLAIMER
The section corner coordinates annotated hereon have been obtained with RTK GPS methods by personnel of Shelby County Surveyor. No guarantee is made to the correctness or accuracy of these values and they have been provided for recovery and verification purposes only. The Shelby County Surveyor's Office will not be held liable for errors or negligence in part by the surveyor who does not physically determine the location of section lines perform in compliance with **Indiana Title 865, Article 1, Rule 12-10** of the Administration Code. These coordinates will have no legal weight of authority unless monument and all its accessories have been obliterated.

REFERENCE	DISTANCE	DESCRIPTION
1	17.58'	PK 1' UP WEST SIDE 8" DIA COR POST
2	18.41'	PK 8" UP SOUTH SIDE 5" Sq. BRACE POST
3	35.58'	PK 1' UP PWB #12, SOUTH SIDE
4	17.21'	PK 1' UP EAST SIDE 2' DIA 8' TALL TREE STUMP
5	54.05'	PK 1' UP NORTH SIDE 2' DIA TREE
NOTE: 4' STRADDLES SET EAST + SOUTH		

SHELBY COUNTY, INDIANA
Sec. 34 T. 12 R. 6

DATE:
CREW:
OLD RECORD REF:
MARKER TYPE: *RR SPIKE*

▲ Ref. No.

Method of Establishment
*SHOWS ONE SOUTHWESTERN SCHOOL SURVEY
AS FOUND / RECOVERED AT THIS TIME*



Drawing Not To Scale

REF #	DISTANCE	DESCRIPTION
		<i>ELEVATION 715.61'</i>

GEODETIC INFORMATION
Datum: NAD83 (CORS96)

GPS REF. <i>340</i>	<p>DISCLAIMER</p> <p>The section corner coordinates annotated heron have been obtained with RTK GPS methods by personnel of Shelby County Surveyor. No guarantee is made to the correctness or accuracy of these values and they have been provided for recovery and verification purposes only. The Shelby County Surveyor's Office will not be held liable for errors or negligence in part by the surveyor who does not physically determine the location of section lines perform in compliance with Indiana Title 865, Article 1, Rule 12-10 of the Administration Code. These coordinates will have no legal weight of authority unless monument and all its accessories have been obliterated.</p>
DATE: <i>2/03/2017</i>	
BY: <i>TAYLOR SUMERFORD</i>	
NORTHING: <i>1526041.78</i>	
EASTING: <i>274752.39</i>	



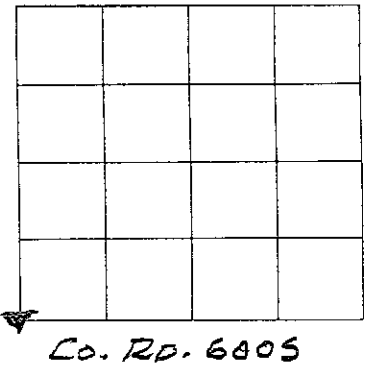
<p>34-12-6 SW Cor SW 1/4</p>		<p>0 500 1" = 500ft</p>	<p><i>Shelbyville-Shelby County Geographic Information System 25 W. Polk St. Shelbyville, Indiana 46176</i></p>
------------------------------	--	-----------------------------	-----------------------------------------------------------------------------------------------------------------------------

13Z
(3 of 4)

SHELBY COUNTY, INDIANA
Sec. 34 T. 12 R. 6

▲ Ref. No. 13 Z

DATE:
CREW:
OLD RECORD REF:
MARKER TYPE: RR SPIKE



Method of Establishment



Drawing Not To Scale

REF #	DISTANCE	DESCRIPTION
		I.D. 340
		ELEVATION 715.61


GEODETIC INFORMATION
Datum: NAD83 (CORS96)

GPS REF. 340	DISCLAIMER The section corner coordinates annotated hereon have been obtained with RTK GPS methods by personnel of Shelby County Surveyor. No guarantee is made to the correctness or accuracy of these values and they have been provided for recovery and verification purposes only. The Shelby County Surveyor's Office will not be held liable for errors or negligence in part by the surveyor who does not physically determine the location of section lines perform in compliance with Indiana Title 865, Article 1, Rule 12-10 of the Administration Code. These coordinates will have no legal weight of authority unless monument and all its accessories have been obliterated.
DATE: 6/2012	
BY: CLIF DRISDORF	
NORTHING: 1526041.78	
EASTING: 274752.39	

13-2



34-12-6 Hendricks Township
SW Cor SW 1/4

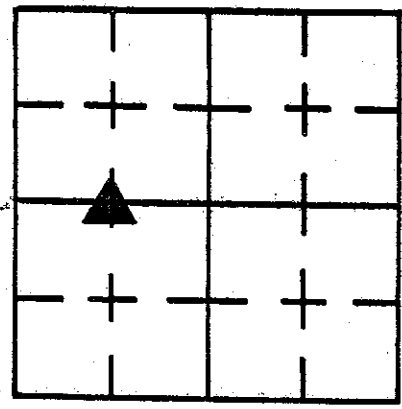


Shelbyville-Shelby County
Geographic Information System
 25 W. Polk St.
 Shelbyville, Indiana 46176

14-X

SECTION CORNER RECORD SHELBY COUNTY, INDIANA

14X
(1 of 1)



Sec. 34 T. 12 R. 6

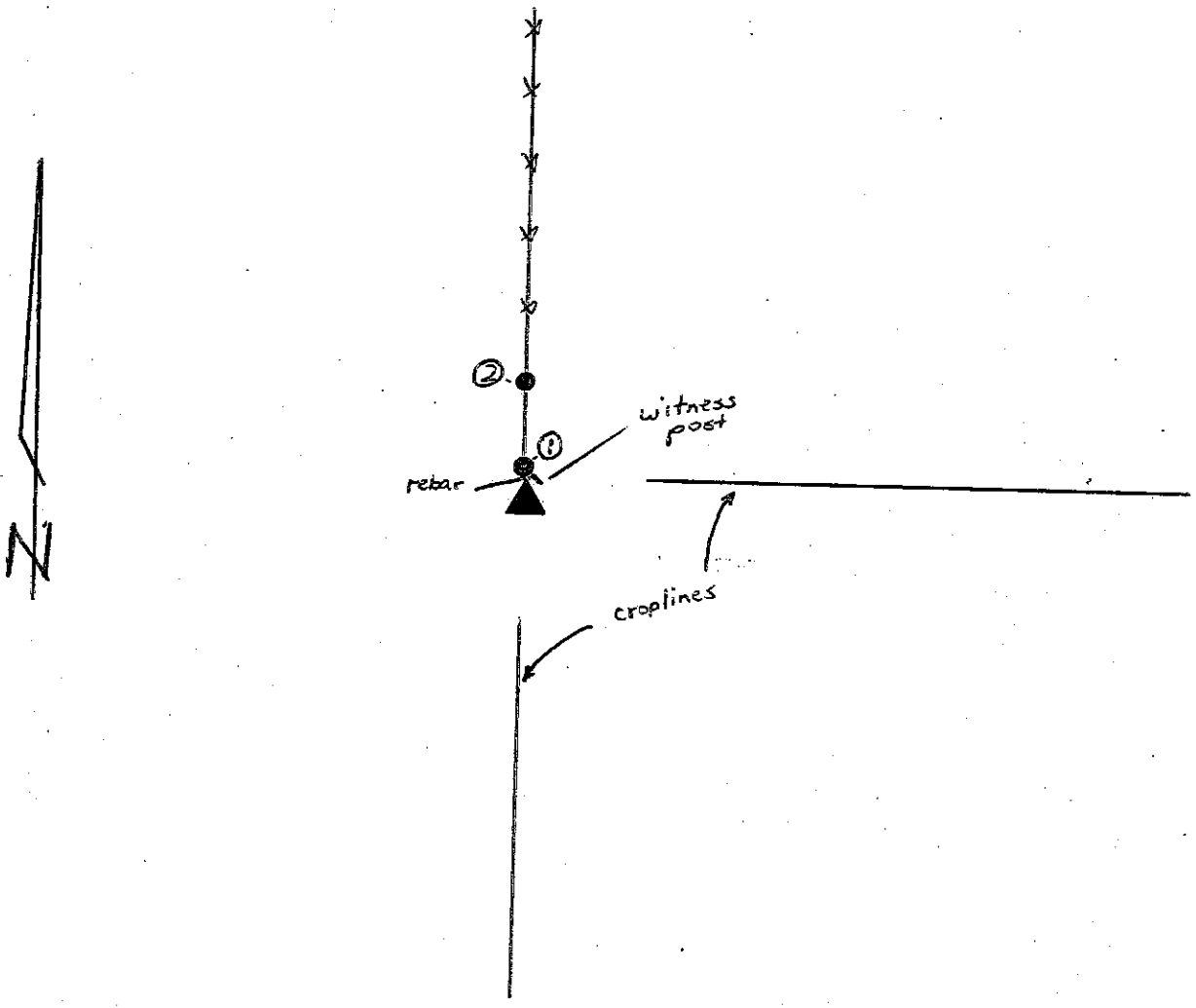
DATE 1/14/93

CREW P.C. Jeff Powell

Inst. K. McMillin Rod _____

TYPE of MARKER stone Cond. good

METHOD of ESTABLISHMENT Dug + Found stone with good center ridge as a high point. Stone was 8" deep. Used center of ridge as point. Set rebar at N side of center ridge for locator. Set witness post NE of stone.

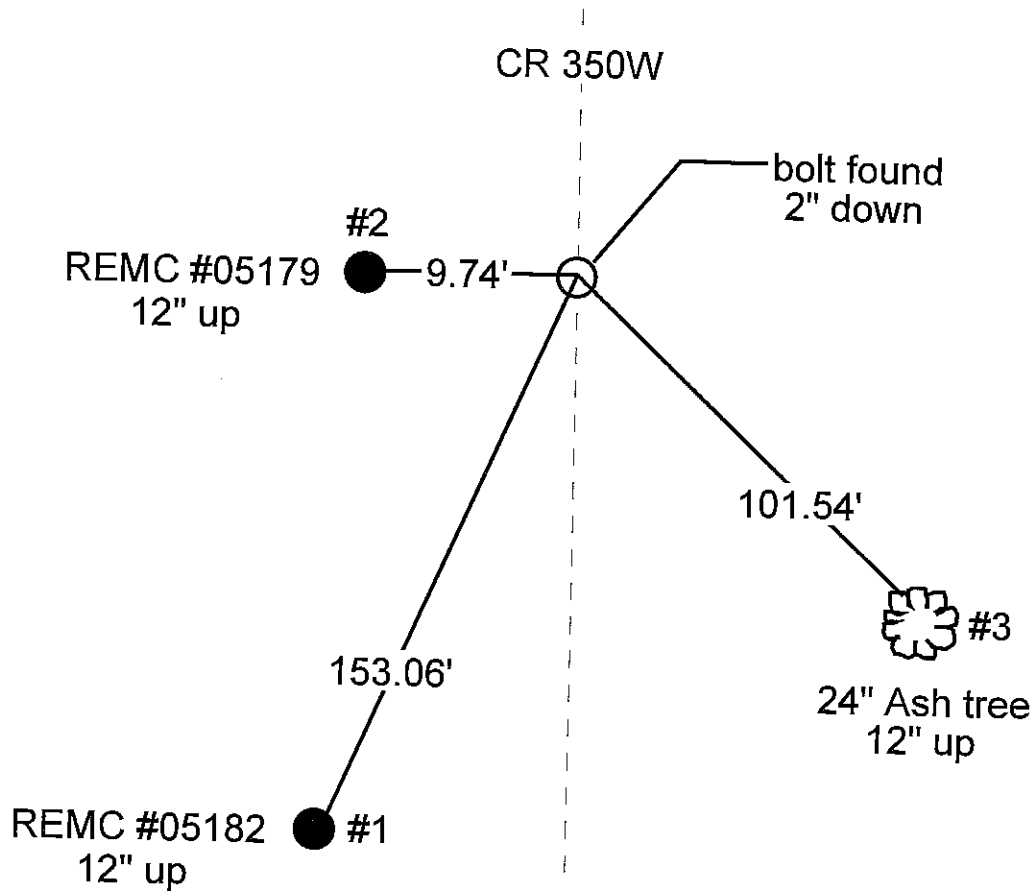
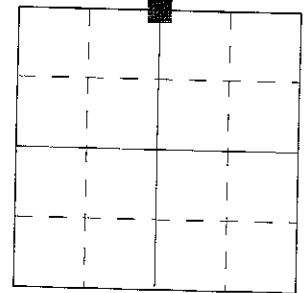


REFERENCE	DISTANCE	DESCRIPTION
1	0.85'	PK nail in 8" round corner post 12" up on E side
2	7.8'	PK nail in 6" round corner ^{brace} post 12" up on E side

SECTION CORNER RECORD
SHELBY COUNTY, INDIANA
Sec. 3 T. 12N R. 6E

DATE : 01/08/79
 CREW P.C. : J.W. - R.W.
 Instrument :
 Rod :
 Marker Type : Bolt
 Condition :
 Method of Establishment : N.W. Cor., N.E. 1/4 3-12-6
 S.W. Cor., S.E. 1/4 34-12-6

Ref. No. 15A

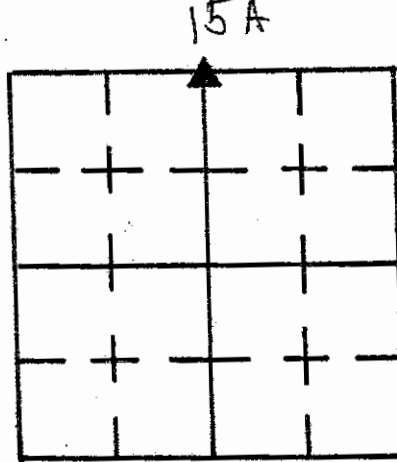


REFERENCE	DISTANCE	DESCRIPTION
1	153.06'	REMC #05182, 12" up
2	9.74'	REMC #05179, 12" up
3	101.54'	24" Ash tree, 12" up

SECTION CORNER RECORD

SHELBY COUNTY, INDIANA

15A
(2 of 2)



Sec. 3 T. 12 R. 6

DATE 1/8/79

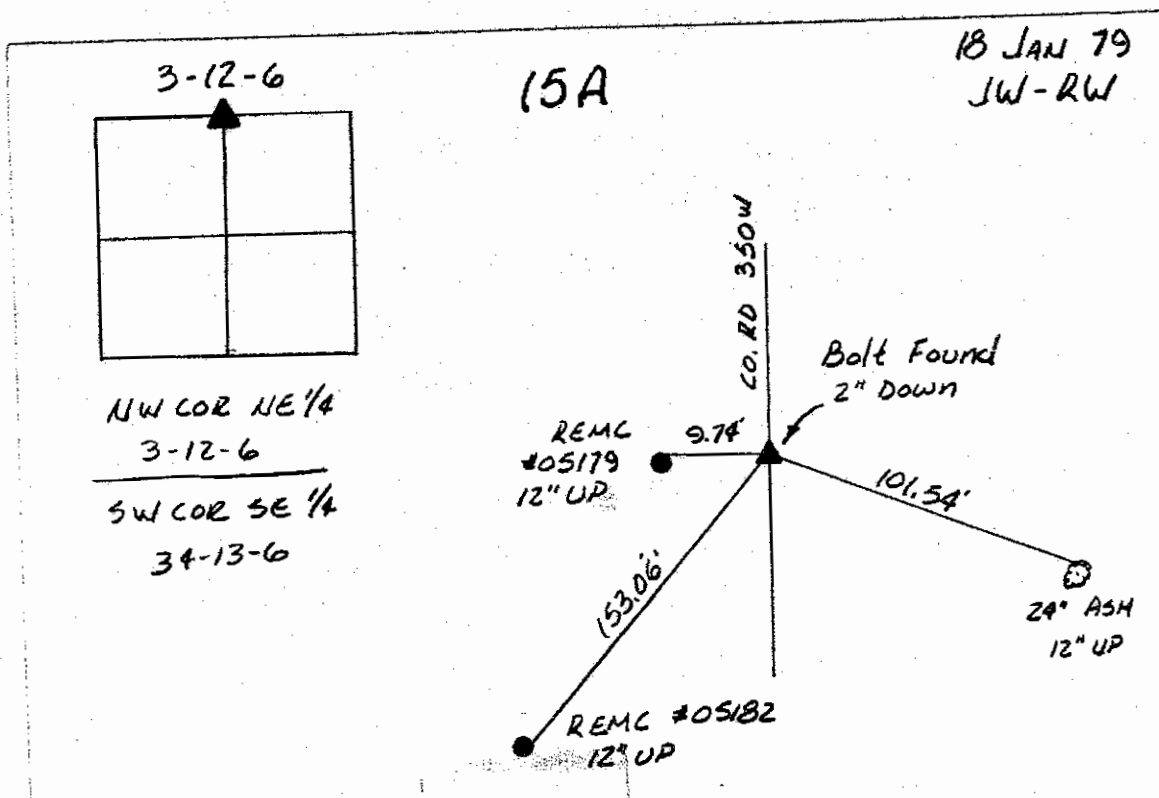
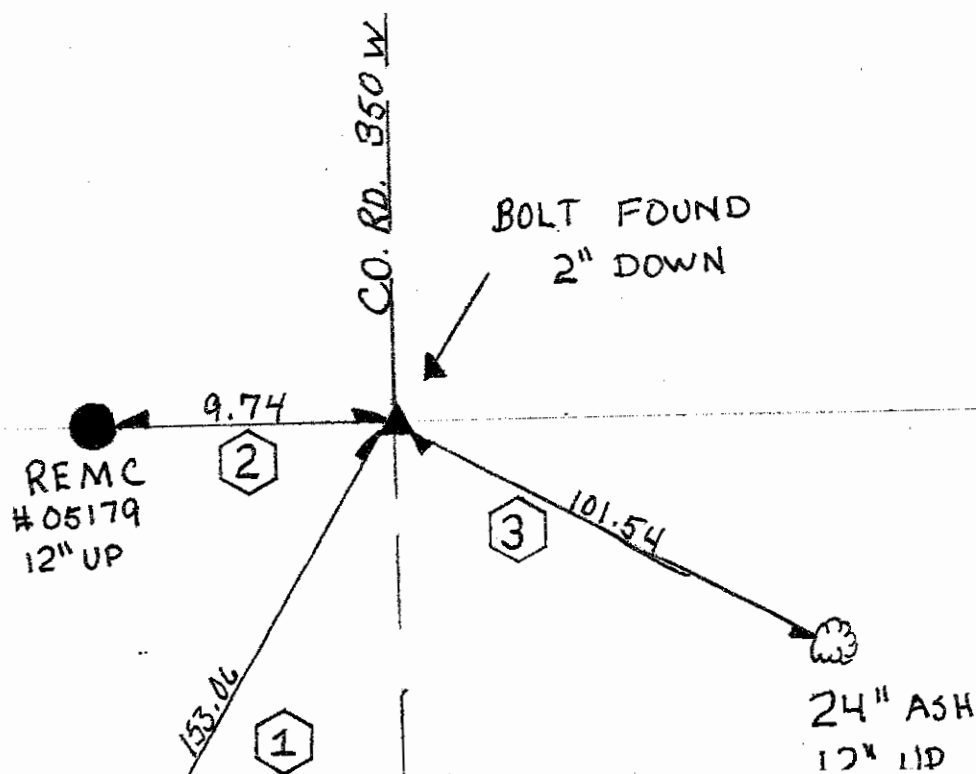
CREW P.C. J.W-R.W.

Inst. _____ Rod _____

TYPE of MARKER BOLT Cond. _____

METHOD of ESTABLISHMENT NW COR, NE 1/4 3-12-6

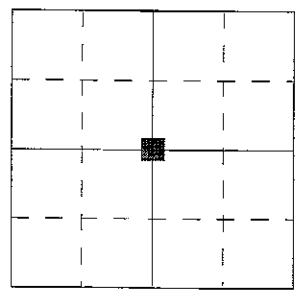
SW COR, SE 1/4 34-13-6



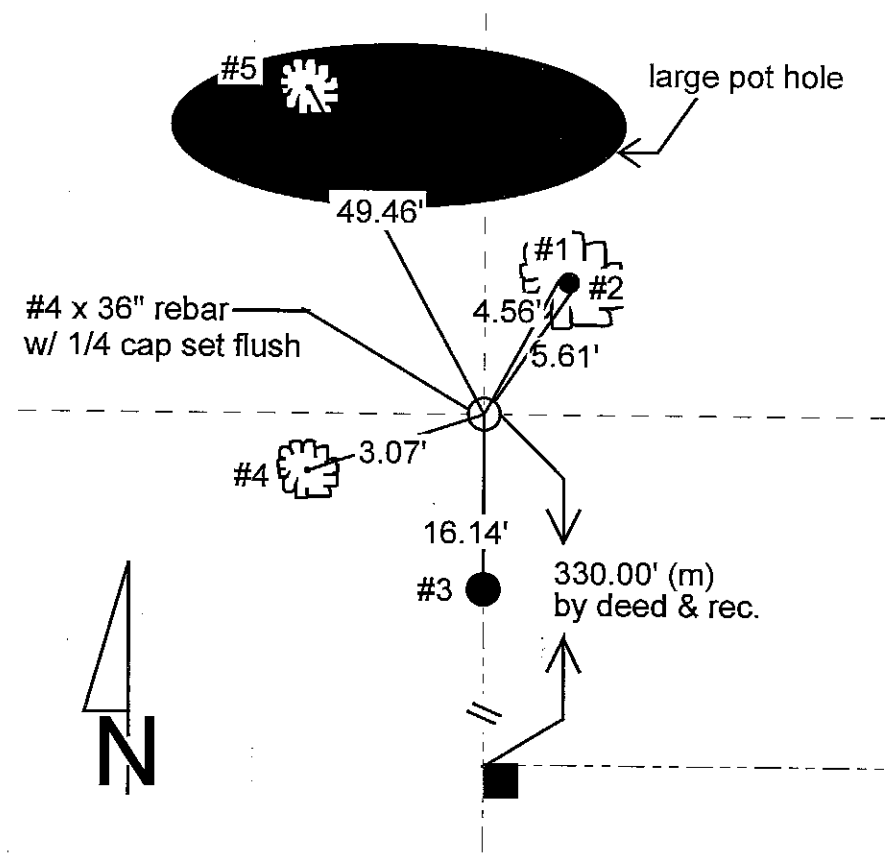
SECTION CORNER RECORD
SHELBY COUNTY, INDIANA
 Sec. 3 T. 12N R. 6E

Ref. No. 15C

DATE : 10 / 18 / 85
 CREW P.C. : L. May
 Instrument : D. Rivers
 Rod :
 Marker Type : Iron Pin w/ cap
 Condition : Just Set



Method of Establishment : Only physical evidence found was a fence corner post by deed 330' South of the corner. No stone found at corner post as per stone record. Measure North 330', probed for stone 5' North & South of distance & 5' East & West of fence line found running N-S. Set #4 x 36" long rebar at good distance North of fence corner post and attached aluminum 1/4 section corner cap to top of rebar flush w/ surface. Said rebar placed in remains of fence line for best evidence. 6' red carsonite post set adjacent Northwest of monument set.



REFERENCE	DISTANCE	DESCRIPTION
1	4.56'	PK nail 3" up S.S.W. root of 44" Elm tree
2	5.61'	PK nail 4" up S.S.E. root of 44" Elm tree, same tree as in Ref. #1
3	16.14'	PK nail 3" up East oblong wood fence post
4	3.07'	PK nail 2" up East side of 6" Elm tree
5	49.46'	PK nail 50" up East side of 20" cottonwood, said tree is on North slope of large pothole

SECTION CORNER RECORD

SHELBY COUNTY, INDIANA

15C
(2 of 2)

Sec. 3 T. 12 R. 6

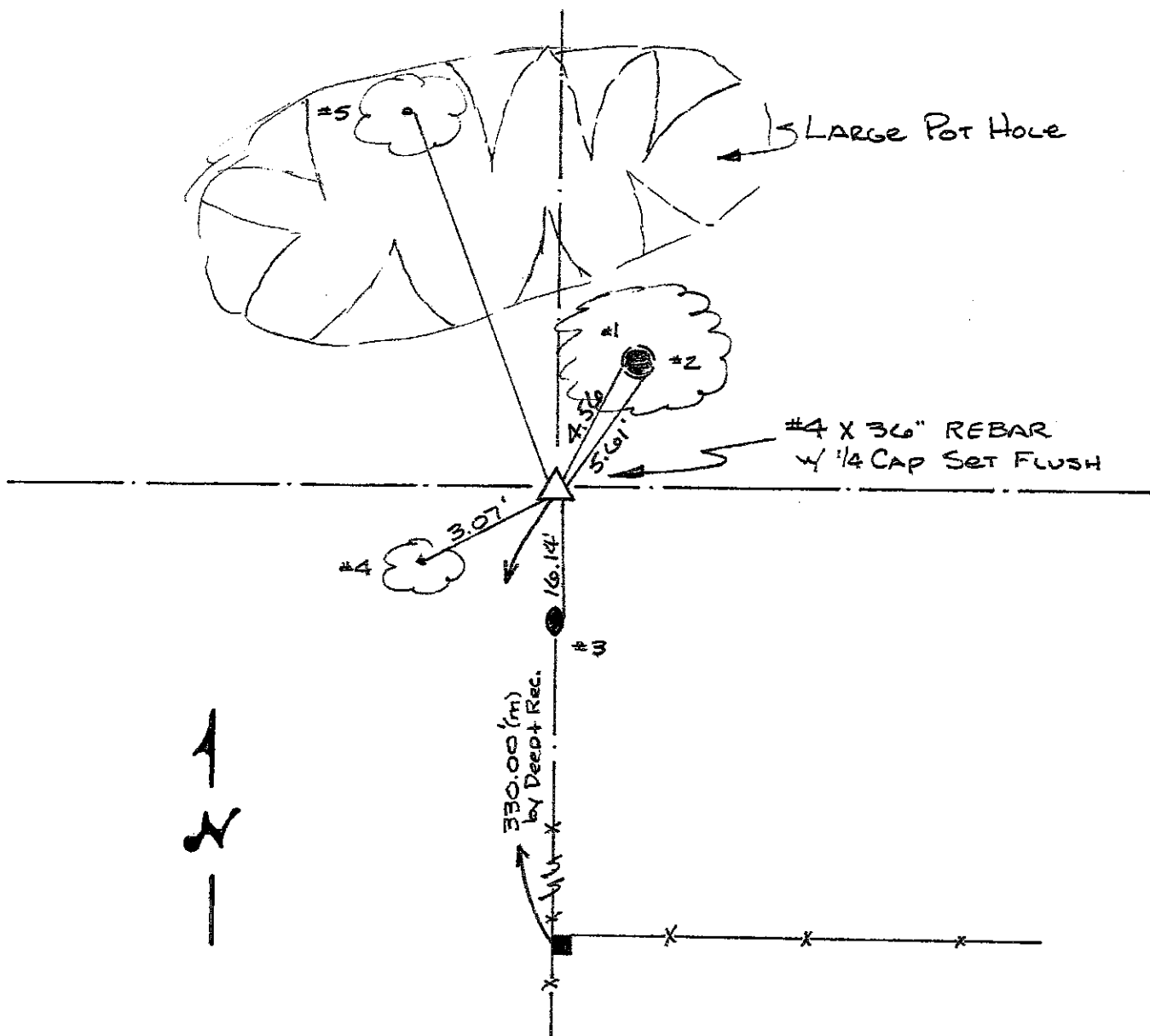
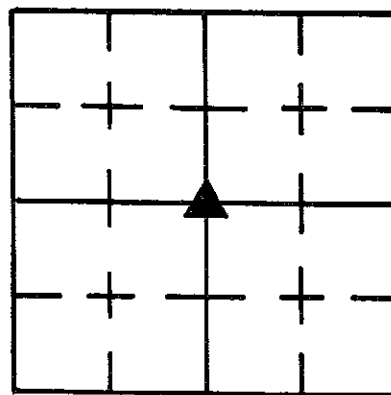
DATE 10/18/85

CREW P.C. L May

Inst. D. Rivers Rod _____

TYPE of MARKER 1. Pin w/ Cap Cond. Just Set

METHOD of ESTABLISHMENT Only Physical Evidence Found was a Fence Corner Post by Deed 330' South of the corner, No stone



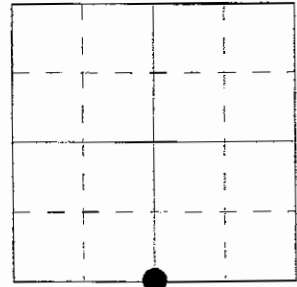
REFERENCE	DISTANCE	DESCRIPTION
1	4.56'	PK Nail 3" UP S.S.W. ROOT 44" ELM TREE
2	5.61'	PK Nail 4" UP S.S.E. ROOT 44" ELM TREE
3	16.14'	PK Nail 3" UP EAST OBLONG WOOD FENCE POST
4	3.07'	PK Nail 2" UP EAST 6" ELM TREE
5	49.46'	PK Nail 20" Cottonwood 50" UP EAST SIDE, SAID TREE IS ON NORTH Slope of LARGE Pothole

**SECTION CORNER RECORD
SHELBY COUNTY, INDIANA**

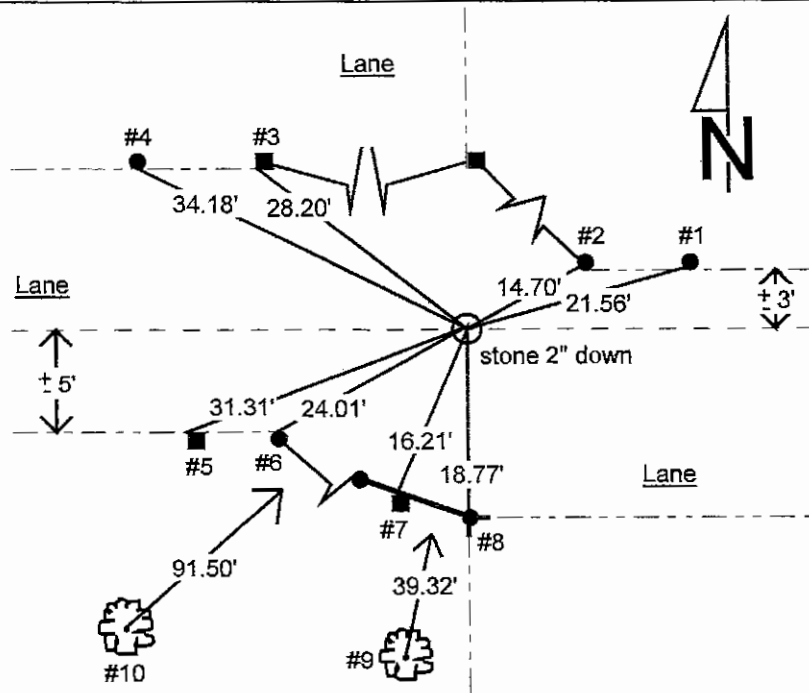
Sec. 3 T. 12N R. 6E

Ref. No. 15E

DATE : 10 / 18 / 85
 CREW P.C. : L. May
 Instrument : D. Rivers
 Rod :
 Marker Type : Stone
 Condition : Good



Method of Establishment : Only physical evidence is fence lines North & South and fence line running East, possibly along section line. For check measure North from fence corner of which by deed, 561' South of this 1/4 section corner. Stone record also calls for stone @ same distance South but none could be found. Distance measures +/- 3' South of mentioned fence line East. Dug and found 18" long x 12" N-S x 8" E-W stone, 2" below existing ground. Stone hits well w/ deed distance from fence corner mentioned. Placed cut "X" on high point, said being the center of a 1" wide ridge running N-S along top of stone. Placed RR spikes 12" N & S of "X", 8" below top of stone. By testimony of A. Thurston, owner of the R/W for the E-W lane, the fences bordering the lane have been wider over the years to accomodate larger farm equipment, and is used by all four surrounding owners as access points to their respective fields. The lane was also used by the public at one time for crossing the Big Blue River to the West. He also stated that said widening was done randomly on either side, which may explain why no E-W fence runs true with the section line in this direction.



REFERENCE	DISTANCE	DESCRIPTION
1	21.56'	PK nail 2" up South side round wood brace post
2	14.70'	PK nail 2" up South side round wood gate post
3	28.20'	PK nail 3" up Southwest corner square wood gate post
4	34.18'	PK nail 2" up Southwest side round wood brace post
5	31.31'	PK nail 2" up Northwest corner square wood brace post
6	24.01'	PK nail 4" up Northwest side round wood gate post
7	16.21'	PK nail 3" up Northeast face square wood fence post
8	18.77'	North face at bottom of concrete corner post
9	39.32'	PK nail 12" up Northwest most root of 60" Sycamore tree
10	91.50'	PK nail 14" up N.N.W. most root of 64" Sycamore tree

SECTION CORNER RECORD SHELBY COUNTY, INDIANA

15E
(2 of 2)

Sec. 3 T. 12 R. 6

DATE 10/18/85

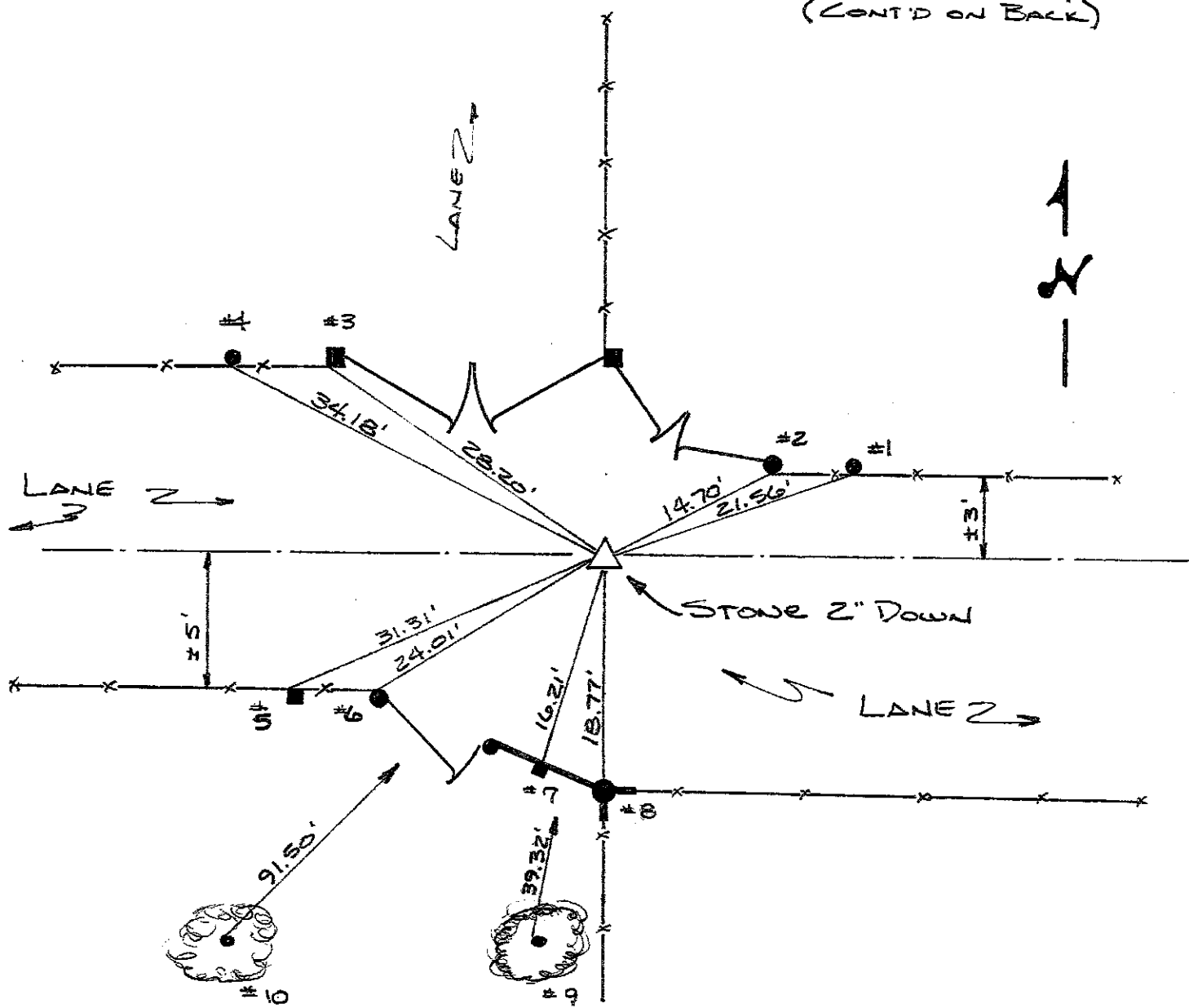
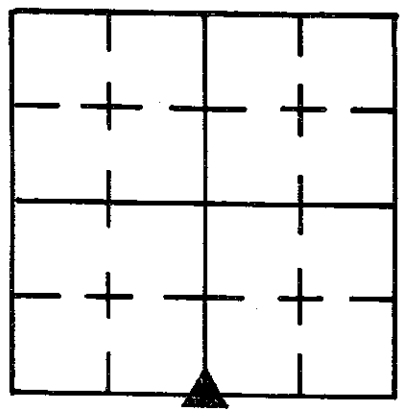
CREW P.C. L May

Inst. D. Rivers Rod _____

TYPE of MARKER Stone Cond. GOOD

METHOD of ESTABLISHMENT Only Physical Evidence is Fence

Lines N+S and Fence Line Running EAST, POSSIBLY ALONG
(CONT'D ON BACK)



REFERENCE	DISTANCE	DESCRIPTION
1	21.56'	PK Nail 2" UP SOUTH SIDE ROUND WOOD BRACE POST
2	14.70'	PK Nail 2" UP SOUTH SIDE ROUND WOOD GATE POST
3	28.20'	PK Nail 3" UP S.W. CORNER SQUARE WOOD GATE POST
4	34.18'	PK Nail 2" UP S.W. SIDE ROUND WOOD BRACE POST
5	31.31'	PK Nail 2" UP N.W. CORNER SQUARE WOOD BRACE POST
6	24.01'	PK Nail 4" UP N.W. SIDE ROUND WOOD GATE POST
7	16.21'	PK Nail 3" UP NE. FACE SQUARE WOOD FENCE POST
8	18.77'	NORTH FACE AT BOTTOM OF CONC. CORNER POST
9	39.32'	PK Nail 12" UP N.W. MOST ROOT 60" SYCAMORE TREE
10	91.50'	PK Nail 14" UP N.N.W. MOST ROOT 64" SYCAMORE TREE

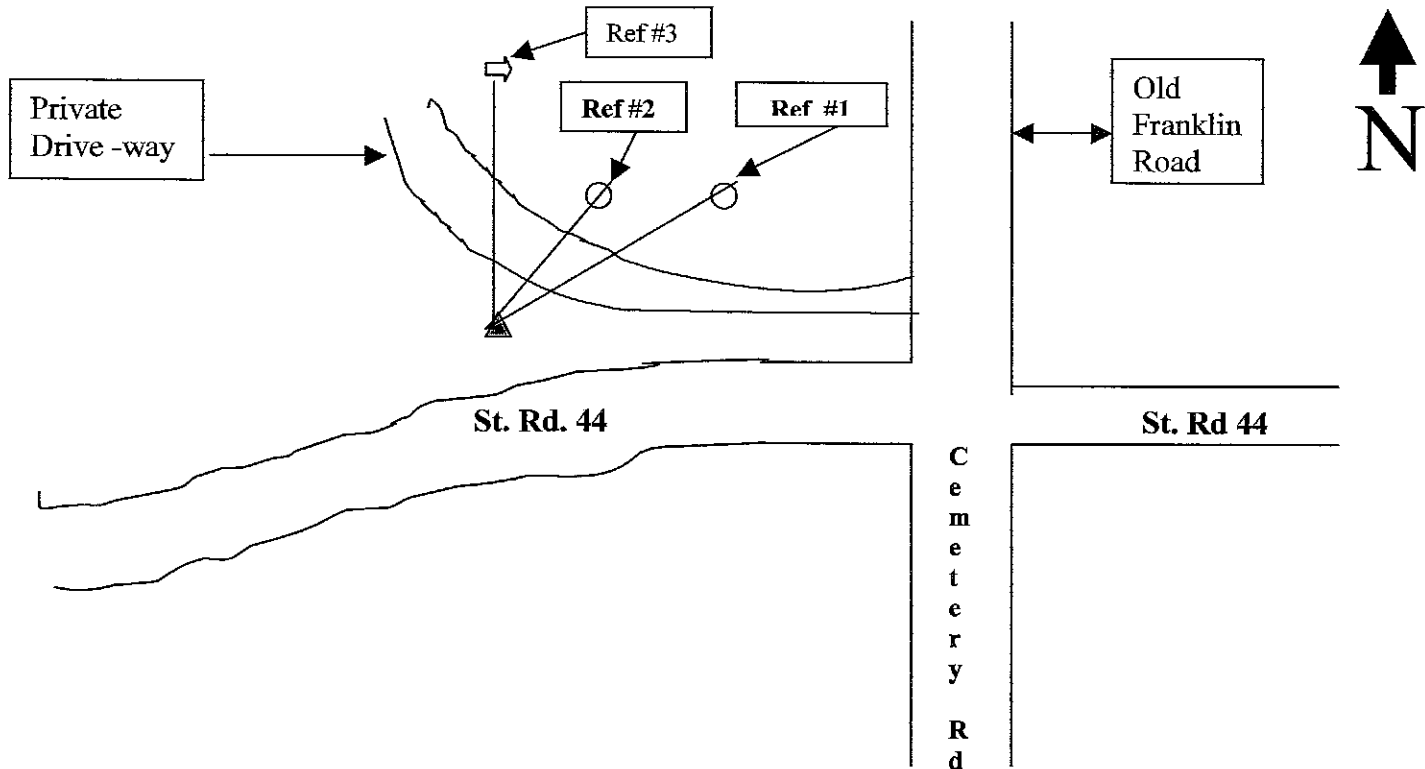
**SECTION CORNER RECORD
SHELBY COUNTY, INDIANA
Sec. 10 T. 12N R. 6E**

Ref. No. 15 G

DATE: ? ?2007
CREW : Taylor Sumerford; Clifton Drodgy
OLD RECORD REF :
MARKER TYPE: 5/8 Inch Rebar/cad

Method of Establishment: Set at bearing-bearing Instrumentation of ¼ corners of Sec 10 and Consulting with Surveyors Office

**NOT A VERIFIED CORNER !!!!
USED FOR REFERENCE ONLY !!!!**




Drawing Not To Scale

REF #	DISTANCE	DESCRIPTION
Ref. #1	89.10 Ft	Shelby Co. REMC utility pole #13506 (26-10-8.3-6.9) Surveyor washer 12 in high
Ref. #2	47.55 Ft	Shelby Co. REMC utility pole #53154 (26-10-8.1-7.0) Surveyor washer 12 in high
Ref. #3	149.65 Ft	Cedar Tree on East Side of private driveway Surveyor washer 12 in high

**GEODETTIC INFORMATION
Datum: NAD83 (CORS96)**

GPS REF.	DISCLAIMER
DATE:	The section corner coordinates annotated hereon have been obtained with RTK GPS methods by personnel of Shelby County Surveyor. No guarantee is made to the correctness or accuracy of these values and they have been provided for recovery and verification purposes only. The Shelby County Surveyor's Office will not be held liable for errors or negligence in part by the surveyor who does not physically determine the location of section lines perform in compliance with Indiana Title 865, Article 1, Rule 12-10 of the Administration Code. These coordinates will have no legal weight of authority unless monument and all its accessories have been obliterated.
BY:	
NORTHING:	
EASTING:	

15G

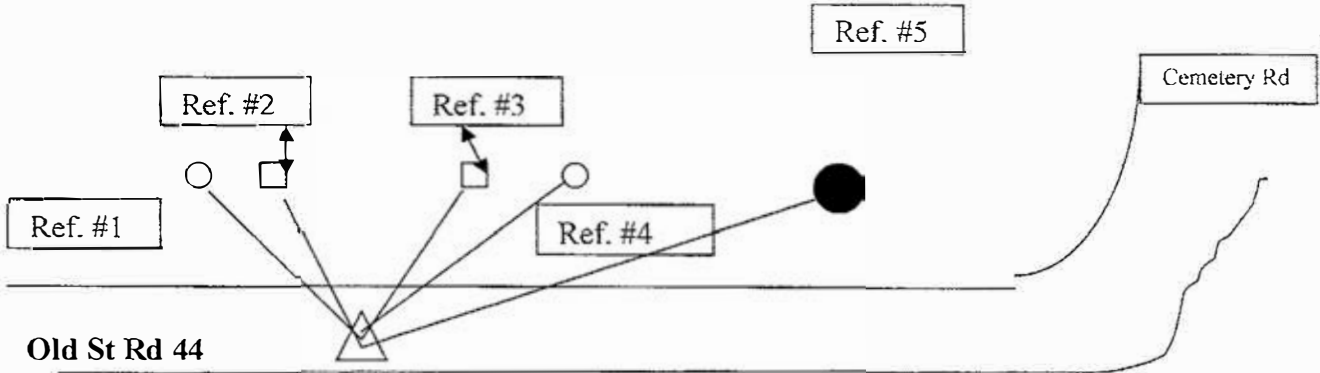
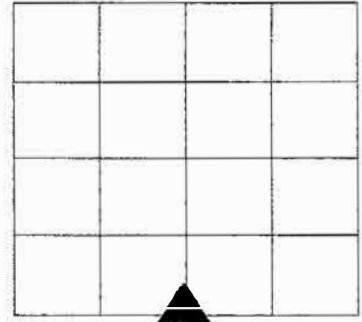


SECTION CORNER RECORD
SHELBY COUNTY, INDIANA
Sec. 10 T. 12N R 6E

Ref. No. 15J

DATE: / /2007
CREW : Taylor Sumerford
OLD RECORD REF :
MARKER TYPE: Rail Road Spike (Good)

Method of Establishment:
Set over stone recovered with backhoe



Drawing Not To Scale

REF #	DISTANCE	DESCRIPTION
Ref. #1	24.3 Ft	Corner Post with Shelby Co. Surveyor washer approx 12 in. above ground
Ref. #2	20.7 Ft	Brace post with Shelby Co Surveyor washer approx 12 in. above ground
Ref. #3	59.8 Ft.	Brace post with Shelby Co. Surveyor washer approx 12 in. above ground
Ref. #4	66.3 Ft.	Corner Post with Shelby Co. Surveyor washer approx 12 in. above ground
Ref. #5	114.8 Ft.	Utility pole/Rush Shelby REMC #516683 (26-10-0.1-7.00 WITH Shelby Co. Surveyor washer approx 15 in. above ground

GEODETTIC INFORMATION

Datum: NAD83 (CORS96)

GPS REF.	DISCLAIMER
DATE:	The section corner coordinates annotated hereon have been obtained with RTK GPS methods by personnel of Shelby County Surveyor. No guarantee is made to the correctness or accuracy of these values and they have been provided for recovery and verification purposes only. The Shelby County Surveyor's Office will not be held liable for errors or negligence in part by the surveyor who does not physically determine the location of section lines perform in compliance with Indiana Title 865, Article 1, Rule 12-10 of the Administration Code. These coordinates will have no legal weight of authority unless monument and all its accessories have been obliterated.
BY:	
NORTHING:	
EASTING:	

SECTION CORNER RECORD

SHELBY COUNTY, INDIANA

15J
(2 of 2)

Sec. 10 T. 12N R. 6E

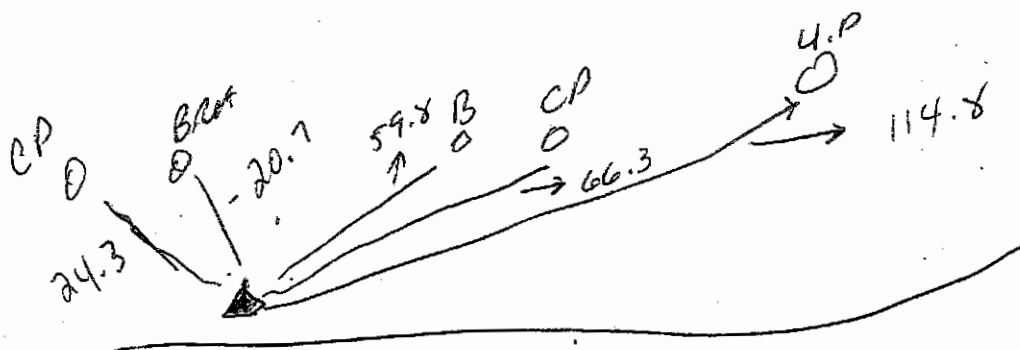
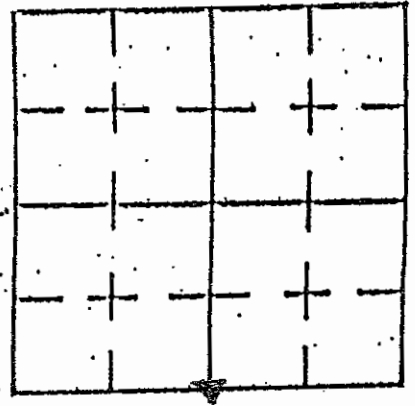
DATE 1/12/07

CREW P.C. TAYLOR SUMNERFORD

Inst. _____ Rod _____

TYPE of MARKER RR SPIKE Cond. GOOD

METHOD of ESTABLISHMENT SET OVER STONE RECORD
WITH BACKSIGHT.



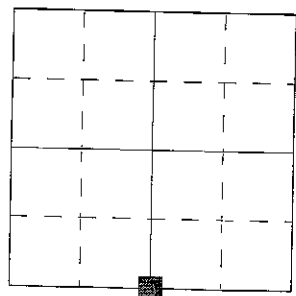
*Reck sheet
51683
26-10-0.1-70*

REFERENCE	DISTANCE	DESCRIPTION

SECTION CORNER RECORD
SHELBY COUNTY, INDIANA
 Sec. 15 T. 12N R. 6E

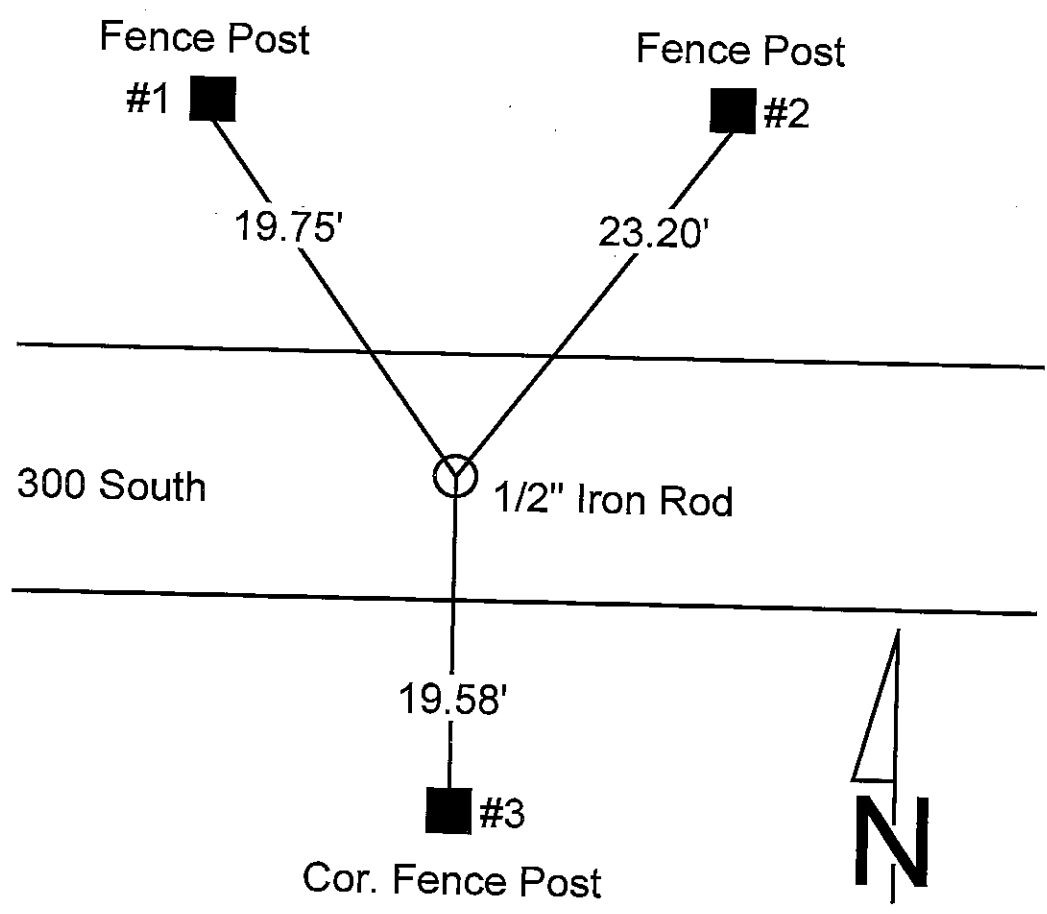
DATE :
 CREW P.C. : Bowman
 Instrument :
 Rod :
 Marker Type : Iron Pin
 Condition :
 Method of Establishment :

Ref. No. 15N



T. 12N, R. 6E, Sec. 15:

S.W. Cor. S.E. 1/4
 S.E. Cor. S.W. 1/4



REFERENCE	DISTANCE	DESCRIPTION
1	19.75'	Fence Post
2	23.20'	Fence Post
3	19.58'	Corner Fence Post

SECTION CORNER RECORD

SHELBY COUNTY, INDIANA

15R
(1 of 1)

Sec. 22 T. 12N R. 6E

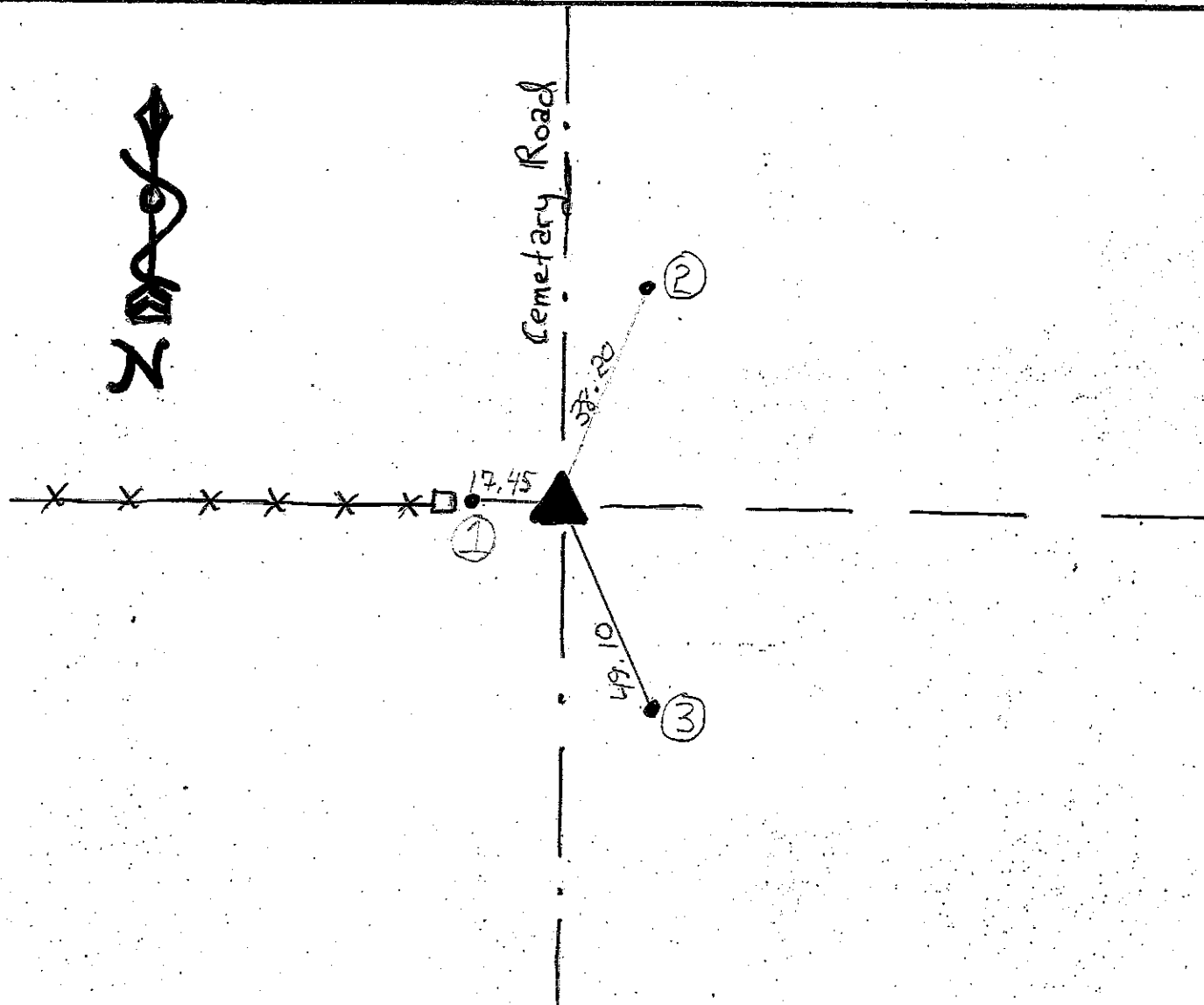
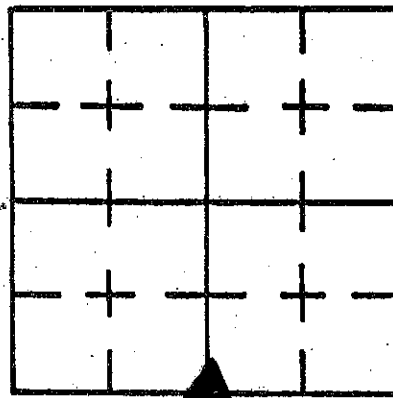
DATE 5/31/85

CREW P.C. John Buxell

Inst. Rod M. Carrico & D. Schneider

TYPE of MARKER Stone Cond. Good

METHOD of ESTABLISHMENT Dug and found 6" x 6" stone, 100' square surface, cut X in top center of stone. Set iron spike

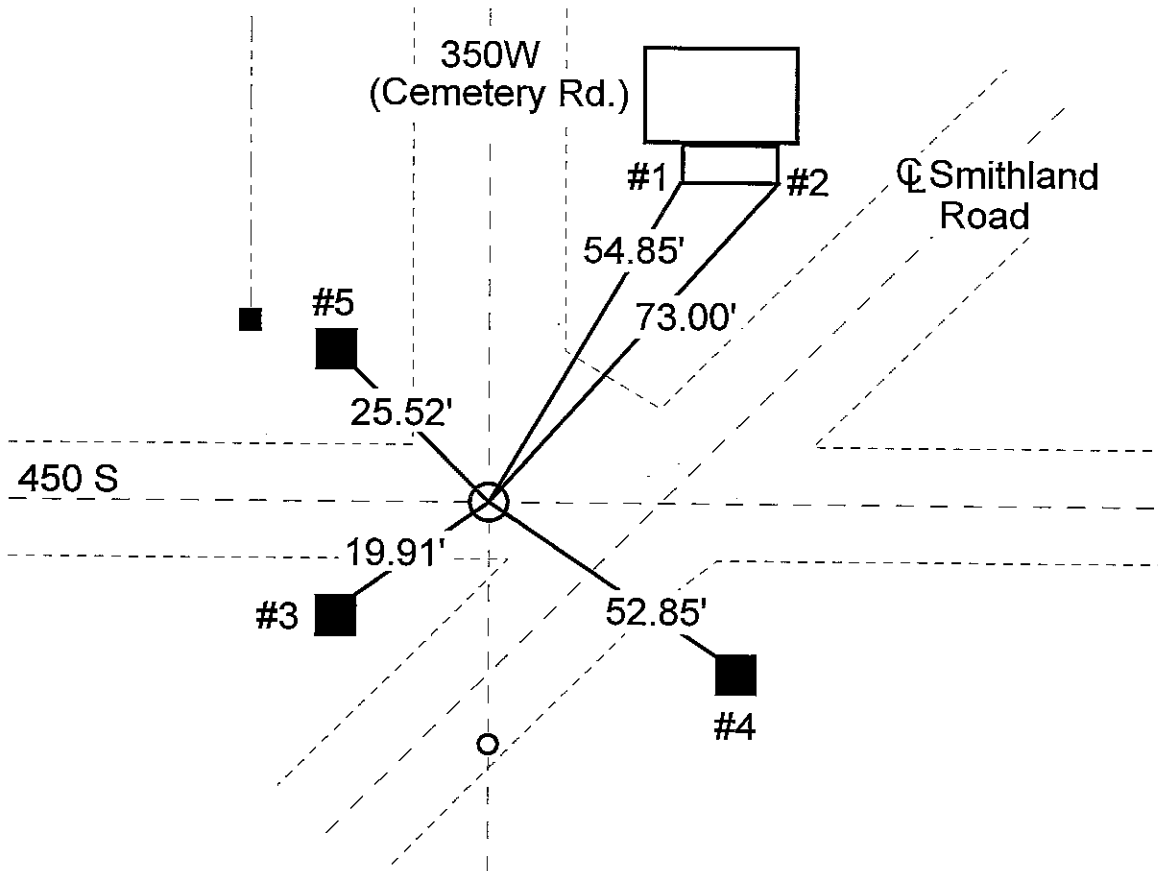
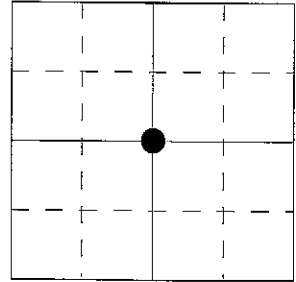


REFERENCE	DISTANCE	DESCRIPTION
(1)	17.45'	5/8" Rebar East of corner Post w/ witness post
(2)	38.20'	5/8" Rebar w/ witness post 2' East of E.P.
(3)	49.10'	5/8" Rebar w/ witness post 2' East of E.P.
Straddle	5.00'	PK nail in avnt North
Straddle	5.00'	PK nail in avnt East
		Set RR Spike on surface over cut X in Stone

SECTION CORNER RECORD
SHELBY COUNTY, INDIANA
Sec. 27 T. 12N R. 6E

Ref. No. 15T

DATE : 09 / 23 / 82
 CREW P.C. : Barnhart
 Instrument : Wall
 Rod :
 Marker Type : Stone
 Condition : Poor
 Method of Establishment : Found set PK nails 2' North and 2' West.



REFERENCE	DISTANCE	DESCRIPTION
1	54.85'	Southwest corner of block addition to building, 6" up
2	73.00'	Southeast corner of block addition to building, 6" up
3	19.91'	PK nail in power pole (support post) Southeast side, 6" up
4	25.52'	PK nail in power pole #019500, 4' up
5	52.85'	PK nail in North side of telephone pole #200/90, 12" up

SECTION CORNER RECORD

SHELBY COUNTY, INDIANA

Sec. 2327T. 12 R. 6

DATE 9 / 23 / 82

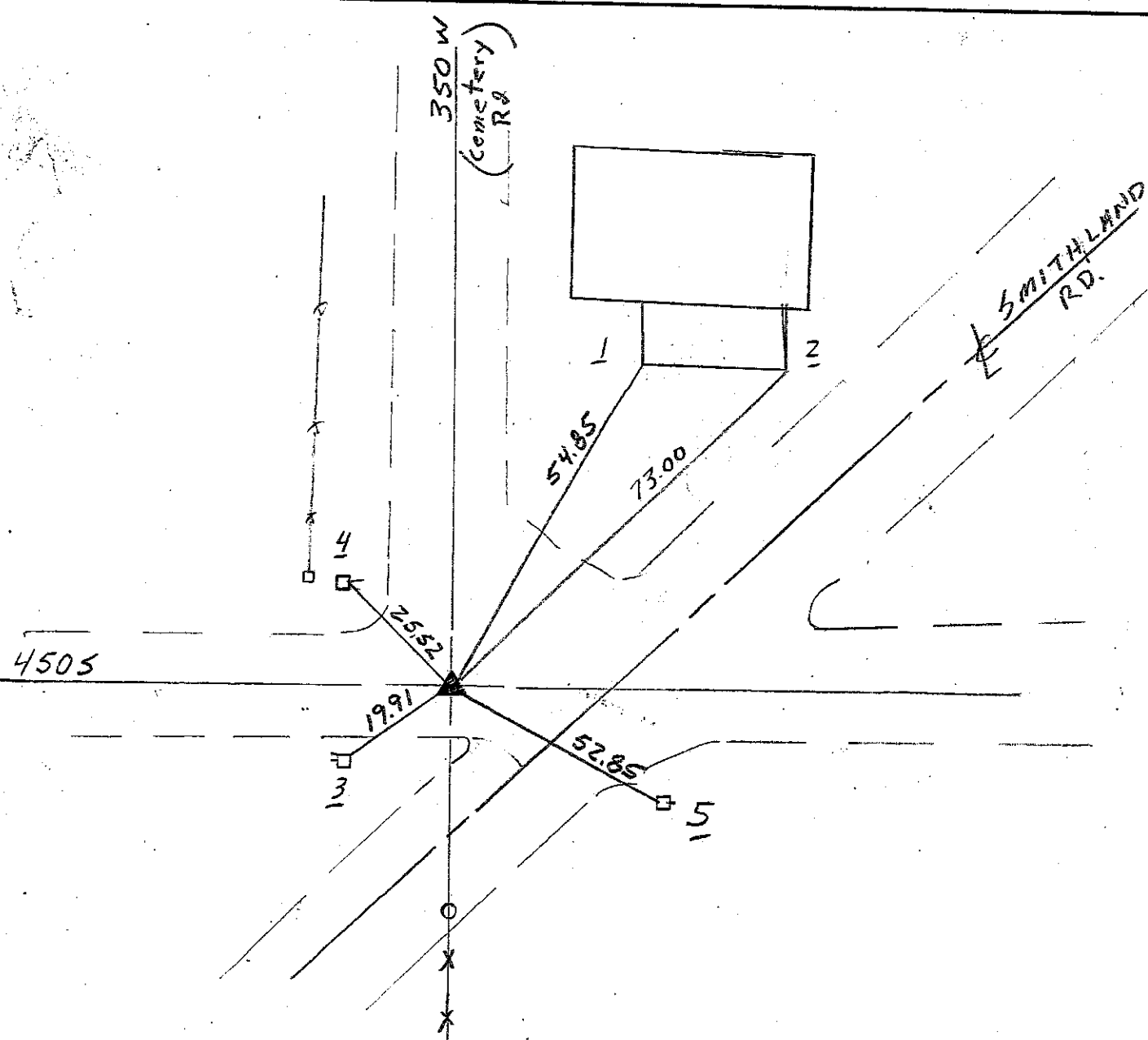
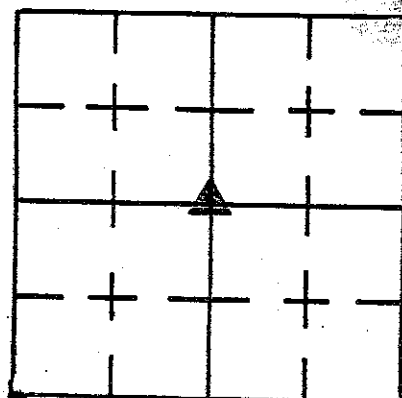
CREW P.C. BARNHART

Inst. WALL Rod _____

TYPE of MARKER stone Cond. Poor

METHOD of ESTABLISHMENT Found set P.K. 2' N + 2' W

15T
(2 of 6)



REFERENCE	DISTANCE	DESCRIPTION
1	54.85	S.W. COR. block addition to building 6" up
2	73.00	S.E. " of block " " " 6" up
3	19.91	P.K. in Pwp. (support post) S.E. side 6" up
4	25.52	" " Pwp # 019500 4' up
5	52.85	" " N. side telephone pole # 200/90 12" up

SHELBY COUNTY, INDIANA
Sec. 27 T. 12 R. 6

DATE:
CREW:
OLD RECORD REF:
MARKER TYPE:

▲ Ref. No.

Method of Establishment

PLACED MAG NAIL OVER STONE
FROM REFERENCES



Drawing Not To Scale

REF #	DISTANCE	DESCRIPTION
		ELEVATION 736.51'

GEODETIC INFORMATION


Datum: NAD83 (CORS96)

GPS REF. 636	<p>DISCLAIMER</p> <p>The section corner coordinates annotated hereon have been obtained with RTK GPS methods by personnel of Shelby County Surveyor. No guarantee is made to the correctness or accuracy of these values and they have been provided for recovery and verification purposes only. The Shelby County Surveyor's Office will not be held liable for errors or negligence in part by the surveyor who does not physically determine the location of section lines perform in compliance with Indiana Title 865, Article 1, Rule 12-10 of the Administration Code. These coordinates will have no legal weight of authority unless monument and all its accessories have been obliterated.</p>
DATE: 3/26/2019	
BY: TAYLOR SUMNERFORD	
NORTHING: 1534084.82	
EASTING: 277246.59	

15T



27 121 6 Center of Section



Shelbyville-Shelby County
Geographic Information System
25 W. Polk St.
Shelbyville, Indiana 46176

SHELBY COUNTY, INDIANA
Sec. 34 T. 12 R. 6

DATE:
CREW:
OLD RECORD REF:
MARKER TYPE: *RAILROAD SPIKE*

▲ Ref. No.

Method of Establishment
RECOVERED



Drawing Not To Scale

REF #	DISTANCE	DESCRIPTION
		<i>ELEVATION 728.42'</i>

GEODETTIC INFORMATION
Datum: NAD83 (CORS96)

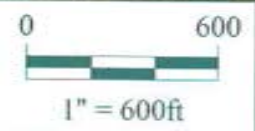
GPS REF. <i>344</i>	<p>DISCLAIMER The section corner coordinates annotated hereon have been obtained with RTK GPS methods by personnel of Shelby County Surveyor. No guarantee is made to the correctness or accuracy of these values and they have been provided for recovery and verification purposes only. The Shelby County Surveyor's Office will not be held liable for errors or negligence in part by the surveyor who does not physically determine the location of section lines perform in compliance with Indiana Title 865, Article 1, Rule 12-10 of the Administration Code. These coordinates will have no legal weight of authority unless monument and all its accessories have been obliterated.</p>
DATE: <i>2/03/2017</i>	
BY: <i>TAYLOR SUMERFORD</i>	
NORTHING: <i>1531429.13</i>	
EASTING: <i>277273.93</i>	

15V
(2 of 4)

15-V




34-12-6 NW Cor NE 1/4 & NE Cor NW 1/4



*Shelbyville-Shelby County
 Geographic Information System
 25 W. Polk St.
 Shelbyville, Indiana 46176*

SHELBY COUNTY, INDIANA
Sec. 34 T. 12 R. 6

15-V
▲ Ref. No. Co. Rd. 5005



DATE:
CREW:
OLD RECORD REF:
MARKER TYPE: RR SPIKE 0.2' BG

Method of Establishment



Drawing Not To Scale

REF #	DISTANCE	DESCRIPTION
		20 344
		ELEVATION 728.42'

GEODETIC INFORMATION
Datum: NAD83 (CORS96)

GPS REF. 344	<p>DISCLAIMER</p> <p>The section corner coordinates annotated hereon have been obtained with RTK GPS methods by personnel of Shelby County Surveyor. No guarantee is made to the correctness or accuracy of these values and they have been provided for recovery and verification purposes only. The Shelby County Surveyor's Office will not be held liable for errors or negligence in part by the surveyor who does not physically determine the location of section lines perform in compliance with Indiana Title 865, Article 1, Rule 12-10 of the Administration Code. These coordinates will have no legal weight of authority unless monument and all its accessories have been obliterated.</p>
DATE: 1/2017	
BY: TAYLOR SUMERFORD	
NORTHING: 1531420.13	
EASTING: 277273.93	

15V
(4 of 4)

15-V



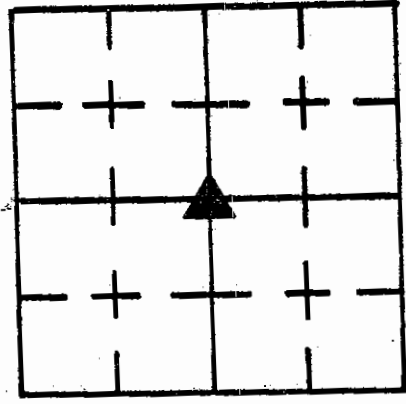
34-12-6 Hendricks Township
NW Cor NE 1/4 & NE Cor NW 1/4



Shelbyville-Shelby County
Geographic Information System
 25 W. Polk St.
 Shelbyville, Indiana 46176

SECTION CORNER RECORD SHELBY COUNTY, INDIANA

15X
(1 of 5)



Sec. 34 T. 12 R. 6

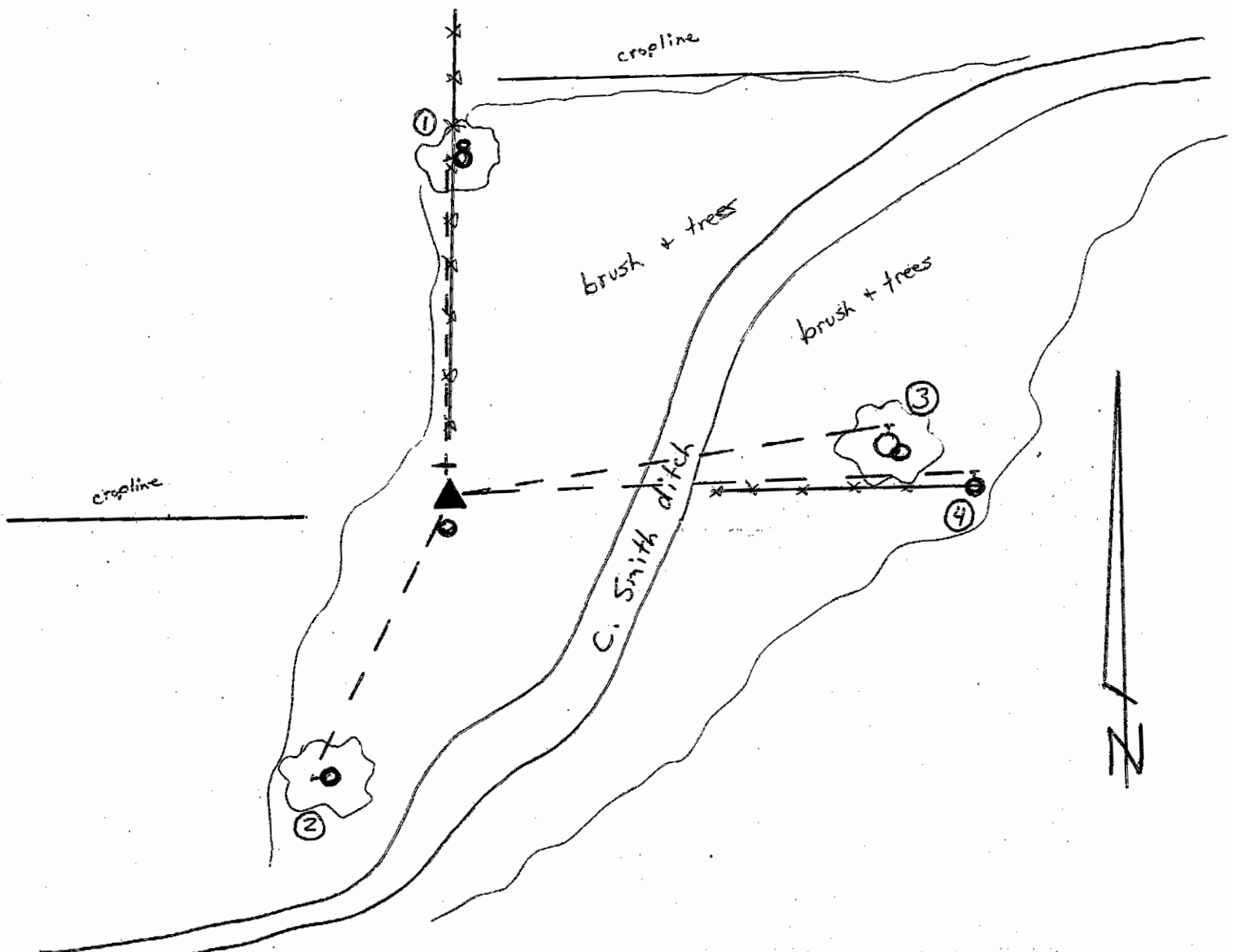
DATE 1/14/93

CREW P.C. Jeff Powell

Inst. K. McMillin Rod _____

TYPE of MARKER stone Cond. good

METHOD of ESTABLISHMENT Found 8" x 10" x 20" stone with top leaning to West. Dug stone out and set it upright with its base in original location. Placed witness post on N side.

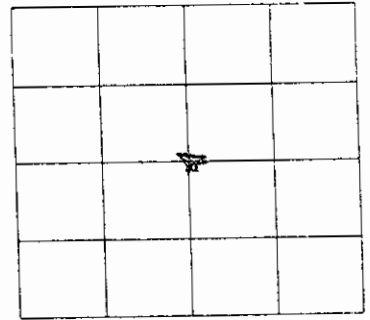


REFERENCE	DISTANCE	DESCRIPTION
1	36.7'	PK nail in 24" hackberry tree in fence line W side 12" up
2	31.3'	PK nail in 8" ash tree W side 12" up
3	37.5'	PK nail in 24" Mulberry tree N side 12" up
4	46.7'	PK nail in 8" round corner post N side 12" up

SHELBY COUNTY, INDIANA
Sec. 34 T. 12 R. 6

DATE:
CREW:
OLD RECORD REF:
MARKER TYPE: *STONE*

▲ Ref. No.



Method of Establishment

RECOVERED



Drawing Not To Scale

REF #	DISTANCE	DESCRIPTION
		<i>ELEVATION 715.70'</i>

GEODETTIC INFORMATION


Datum: NAD83 (CORS96)

GPS REF. <i>341</i>	<p>DISCLAIMER</p> <p>The section corner coordinates annotated hereon have been obtained with RTK GPS methods by personnel of Shelby County Surveyor. No guarantee is made to the correctness or accuracy of these values and they have been provided for recovery and verification purposes only. The Shelby County Surveyor's Office will not be held liable for errors or negligence in part by the surveyor who does not physically determine the location of section lines perform in compliance with Indiana Title 865, Article 1, Rule 12-10 of the Administration Code. These coordinates will have no legal weight of authority unless monument and all its accessories have been obliterated.</p>
DATE: <i>2/03/2017</i>	
BY: <i>TAYLOR SUMERFORD</i>	
NORTHING: <i>1528766.43</i>	
EASTING: <i>277328.54</i>	

15-X



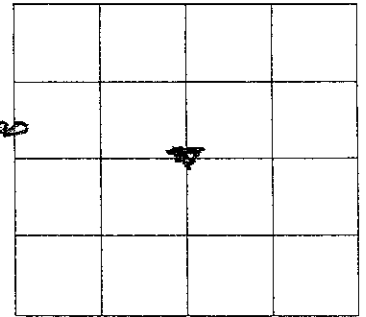
34-12-6 Center



*Shelbyville-Shelby County
Geographic Information System
25 W. Polk St.
Shelbyville, Indiana 46176*

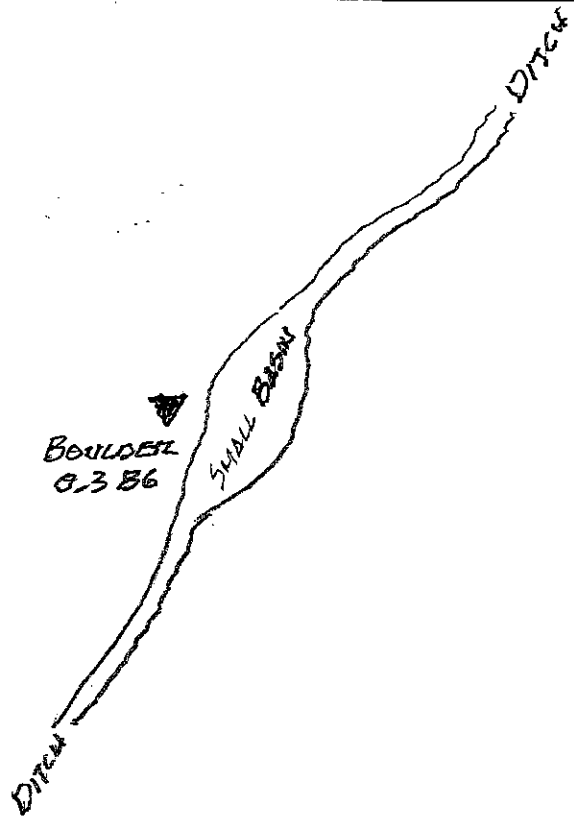
SHELBY COUNTY, INDIANA
Sec. 34 T. 12 R. 6

▲ Ref. No. 15 X



DATE:
CREW:
OLD RECORD REF: UNKNOWN
MARKER TYPE: STONE AT BASE OF CARSONITE REP

Method of Establishment



Drawing Not To Scale


REF #	DISTANCE	DESCRIPTION
		I.D. 341
		ELEVATION 715.70

GEODETTIC INFORMATION
Datum: NAD83 (CORS96)

GPS REF. 341	<p>DISCLAIMER</p> <p>The section corner coordinates annotated hereon have been obtained with RTK GPS methods by personnel of Shelby County Surveyor. No guarantee is made to the correctness or accuracy of these values and they have been provided for recovery and verification purposes only. The Shelby County Surveyor's Office will not be held liable for errors or negligence in part by the surveyor who does not physically determine the location of section lines perform in compliance with Indiana Title 865, Article 1, Rule 12-10 of the Administration Code. These coordinates will have no legal weight of authority unless monument and all its accessories have been obliterated.</p>
DATE: 2/17	
BY: TAYLOR SUMERFORD	
NORTHING: 1528761.43	
EASTING: 277328.54	



**34-12-6 Hendricks Township
Center**



*Shelbyville-Shelby County
Geographic Information System
25 W. Polk St.
Shelbyville, Indiana 46176*

SHELBY COUNTY, INDIANA
Sec. 34 T. 12 R. 6

DATE:
CREW:
OLD RECORD REF:
MARKER TYPE: *RAILROAD SPIKE*

▲ Ref. No.

Method of Establishment
*SHOWN ON SOUTHWESTERN SCHOOL SURVEY
AS FOUND / RECOVERED AT THIS TIME*



Drawing Not To Scale

REF #	DISTANCE	DESCRIPTION
		<i>ELEVATION 727.81</i>

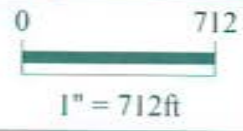
GEODETTIC INFORMATION
Datum: NAD83 (CORS96)

GPS REF. <i>339</i>	<p>DISCLAIMER</p> <p>The section corner coordinates annotated hereon have been obtained with RTK GPS methods by personnel of Shelby County Surveyor. No guarantee is made to the correctness or accuracy of these values and they have been provided for recovery and verification purposes only. The Shelby County Surveyor's Office will not be held liable for errors or negligence in part by the surveyor who does not physically determine the location of section lines perform in compliance with Indiana Title 865, Article 1, Rule 12-10 of the Administration Code. These coordinates will have no legal weight of authority unless monument and all its accessories have been obliterated.</p>
DATE: <i>2/03/2017</i>	
BY: <i>TAYLOR SOMERFORD</i>	
NORTHING: <i>1526096.48</i>	
EASTING: <i>277404.40</i>	

15Z



34-12-6 SW Cor SE 1/4 & SE Cor SW 1/4

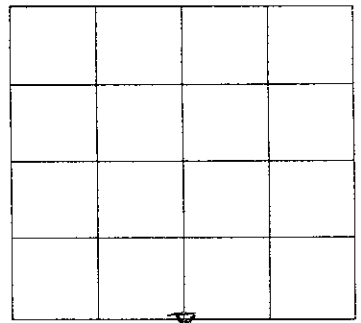


*Shelbyville-Shelby County
 Geographic Information System
 25 W. Polk St.
 Shelbyville, Indiana 46176*

SHELBY COUNTY, INDIANA
Sec. 34 T. 12 R. 6

▲ Ref. No. 15Z

DATE:
CREW:
OLD RECORD REF:
MARKER TYPE: RR SPIKE



Co. Rd. 600S

Method of Establishment



Drawing Not To Scale

REF #	DISTANCE	DESCRIPTION
		I.D. 339
		ELEVATION 727.81

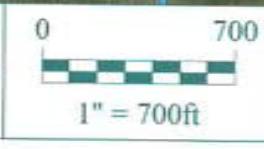
GEODETTIC INFORMATION
Datum: NAD83 (CORS96)

GPS REF. 339	<p>DISCLAIMER</p> <p>The section corner coordinates annotated hereon have been obtained with RTK GPS methods by personnel of Shelby County Surveyor. No guarantee is made to the correctness or accuracy of these values and they have been provided for recovery and verification purposes only. The Shelby County Surveyor's Office will not be held liable for errors or negligence in part by the surveyor who does not physically determine the location of section lines perform in compliance with Indiana Title 865, Article 1, Rule 12-10 of the Administration Code. These coordinates will have no legal weight of authority unless monument and all its accessories have been obliterated.</p>
DATE: 6/2012	
BY: CLIF DRODDY	
NORTHING: 1526096.48	
EASTING: 277404.40	

15-I



34-12-6 Hendricks Township
SW Cor SE & SW Cor SW

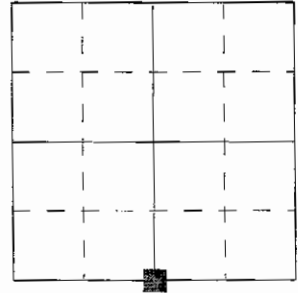


Shelbyville-Shelby County
Geographic Information System
 25 W. Polk St.
 Shelbyville, Indiana 46176

SECTION CORNER RECORD
SHELBY COUNTY, INDIANA
Sec. 15 T. 12N R. 6E

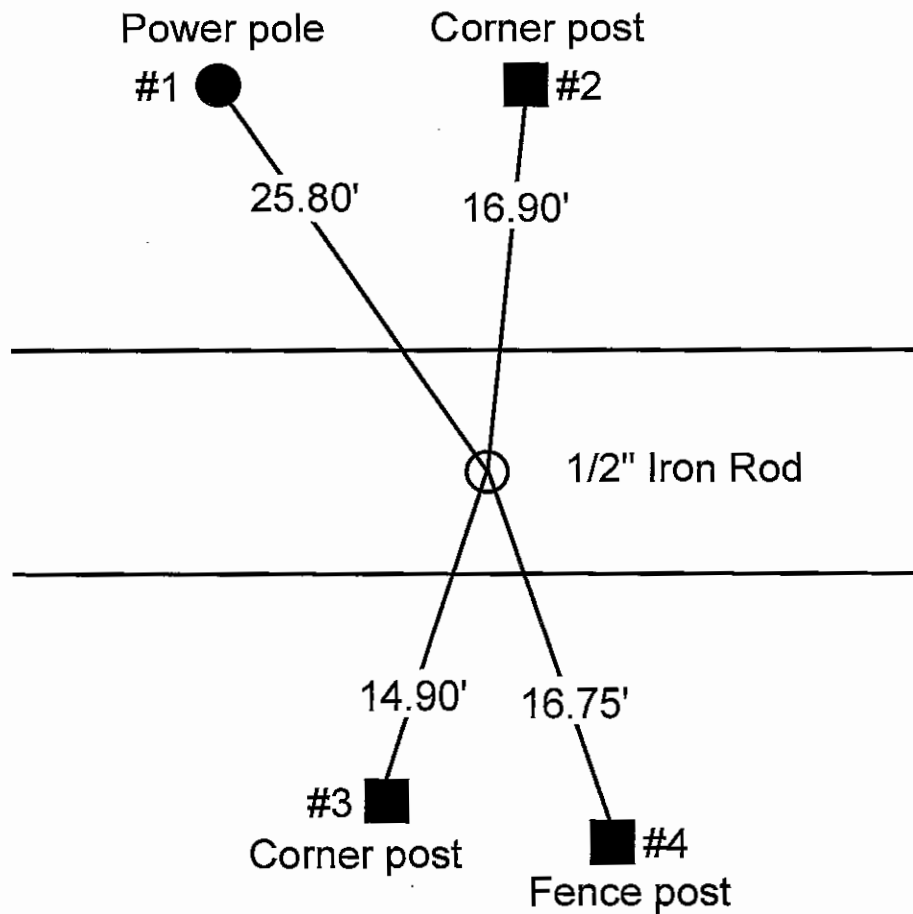
Ref. No. 16N

DATE :
CREW P.C. : Bowman
Instrument :
Rod :
Marker Type : Iron Pin
Condition :
Method of Establishment :



T. 12N, R. 6E, Sec. 15:

S.E. Cor. of S.W. 1/4, S.E. 1/4
S.W. Cor. of S.E. 1/4, S.E. 1/4

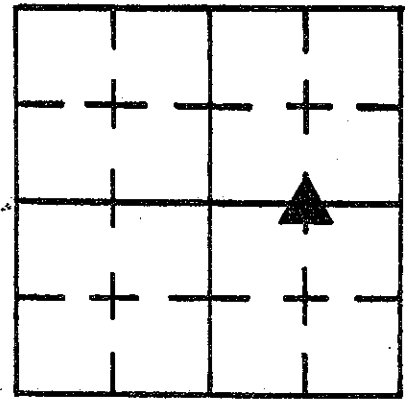


REFERENCE	DISTANCE	DESCRIPTION
1	25.80'	Power Pole
2	16.90'	Corner Post
3	14.90'	Corner Post
4	16.75'	Fence Post

16-X

SECTION CORNER RECORD SHELBY COUNTY, INDIANA

16X
(1 of 1)



Sec. 34 T. 12 R. 6

DATE 1/14/93

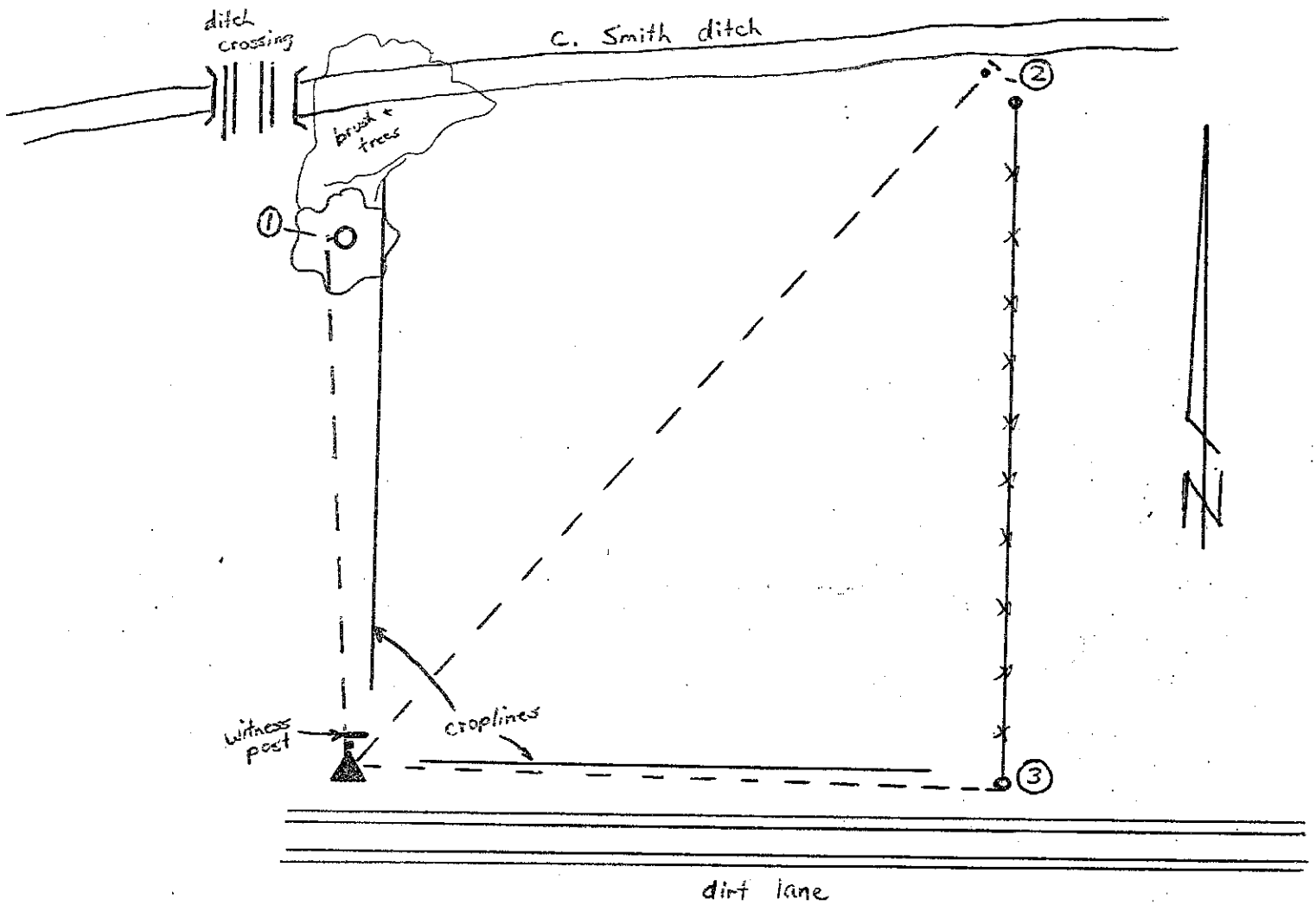
CREW P.C. Jeff Powell

Inst. K. McMillin Rod _____

TYPE of MARKER Stone Cond. good

METHOD of ESTABLISHMENT Dug + Found 10" x 6" stone 4" below surface

Used center of stone as point + placed rebar + a witness post on N side of said stone.

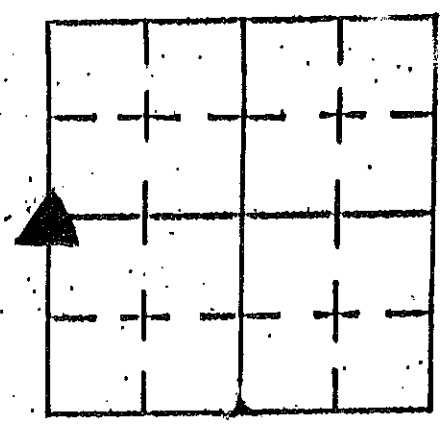


REFERENCE	DISTANCE	DESCRIPTION
1	349.2'	PK nail in 20" diam tree W side 12" up
2	584.7'	3/8" rebar w/witness post
3	330.3'	PK nail in 6" round corner post S side 12" up

SECTION CORNER RECORD

HELBY COUNTY, INDIANA

17F
(1 of 1)



SEC. 23 T. 12 R. 6

DATE 05/10/01
 REW. P.C. TONY SIPES

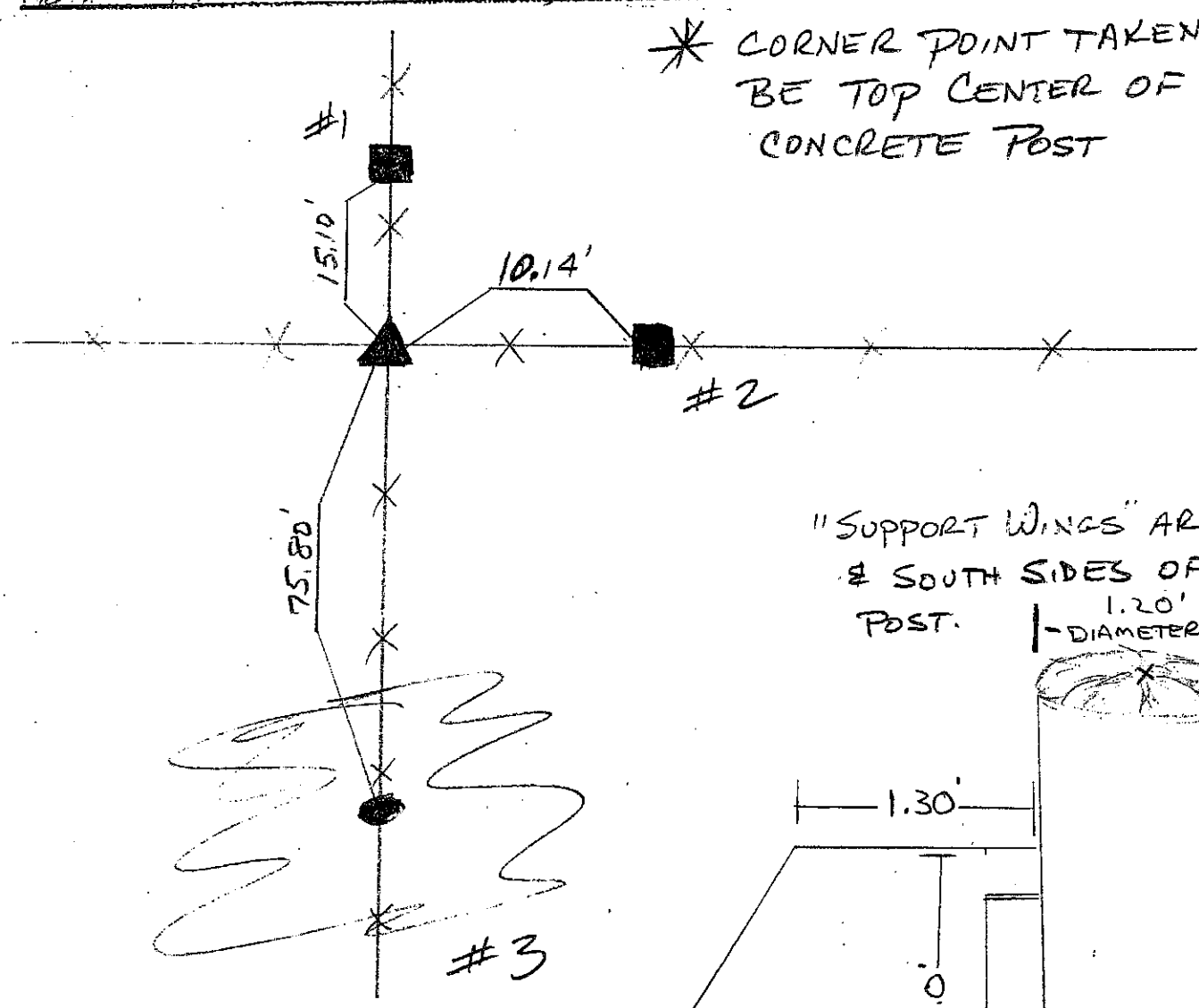
1st. Rod

TYPE of MARKER CONCRETE POST Cond. GOOD

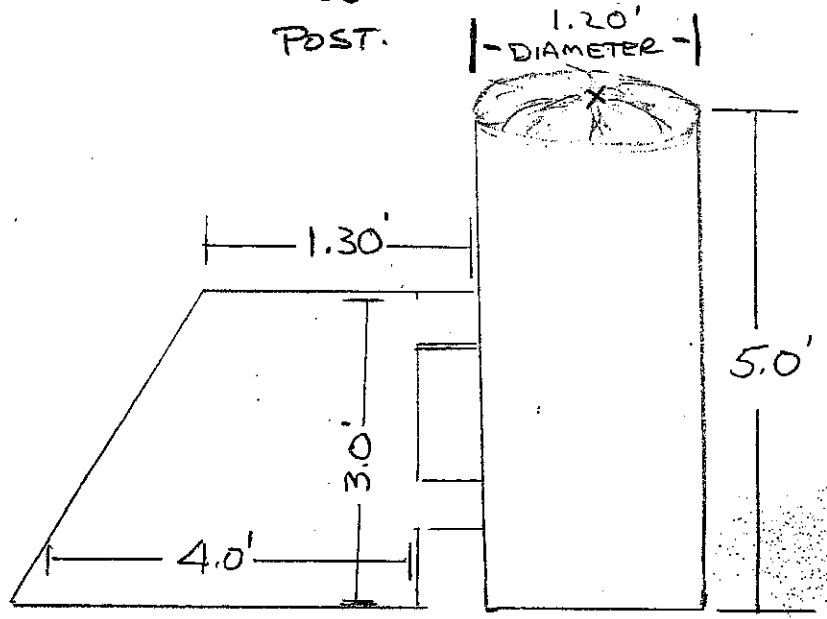
METHOD of ESTABLISHMENT LOCATED PER PREVIOUS SURVEY

By T. SUMERFORD, L.S.

* CORNER POINT TAKEN TO BE TOP CENTER OF CONCRETE POST



"SUPPORT WINGS" ARE ON EAST & SOUTH SIDES OF CONCRETE POST.



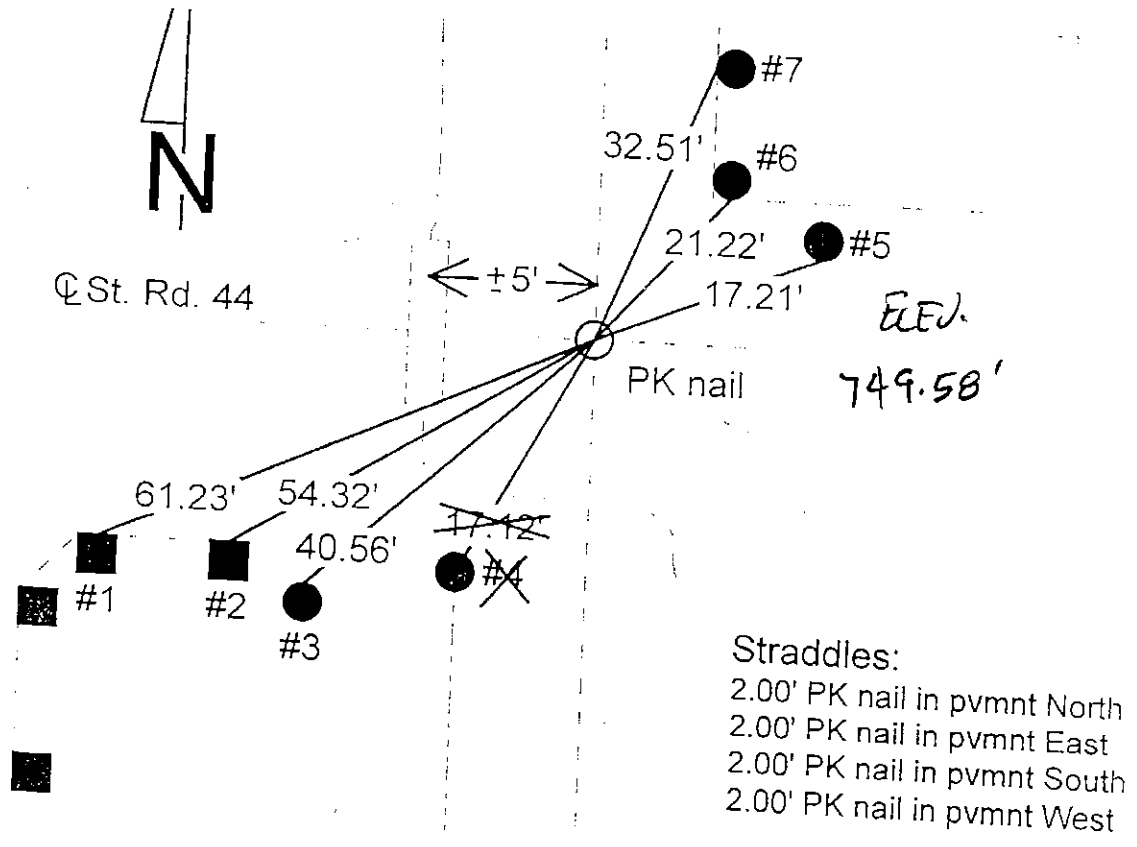
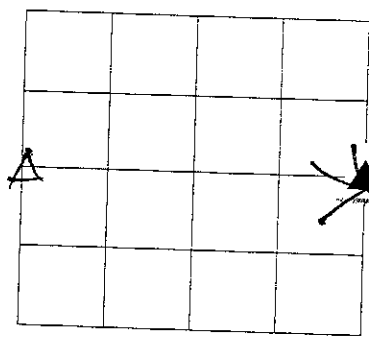
REFERENCE	DISTANCE	DESCRIPTION
1	15.10'	WOOD LINE POST (TOP CENTER TO TOP CENTER)
2	10.14'	WOOD LINE POST (TOP CENTER TO TOP CENTER)
3	75.80'	VERY LARGE BASE - MULTIPLE TRUNK MULBERRY TREE - FENCE RUNS BETWEEN TRUNKS - MEASURED TO @ CTRL OF TREE

SECTION CORNER RECORD
SHELBY COUNTY, INDIANA
Sec. 11 T. 12N R. 6E

Ref. No. ^{17G}~~21G~~

DATE: 09/10/2013////03/20/85
CREW: 1985 L. May
OLD RECORD REF: PK Nail
MARKER TYPE:

Originally found and replaced by T. Sumerford L.S.; Located with metal detector and placed PK nail on surface
Later dug stone and GPS reading from center of Stone



Note: To be replaced by St. Hwy. Monument, Summer 1985

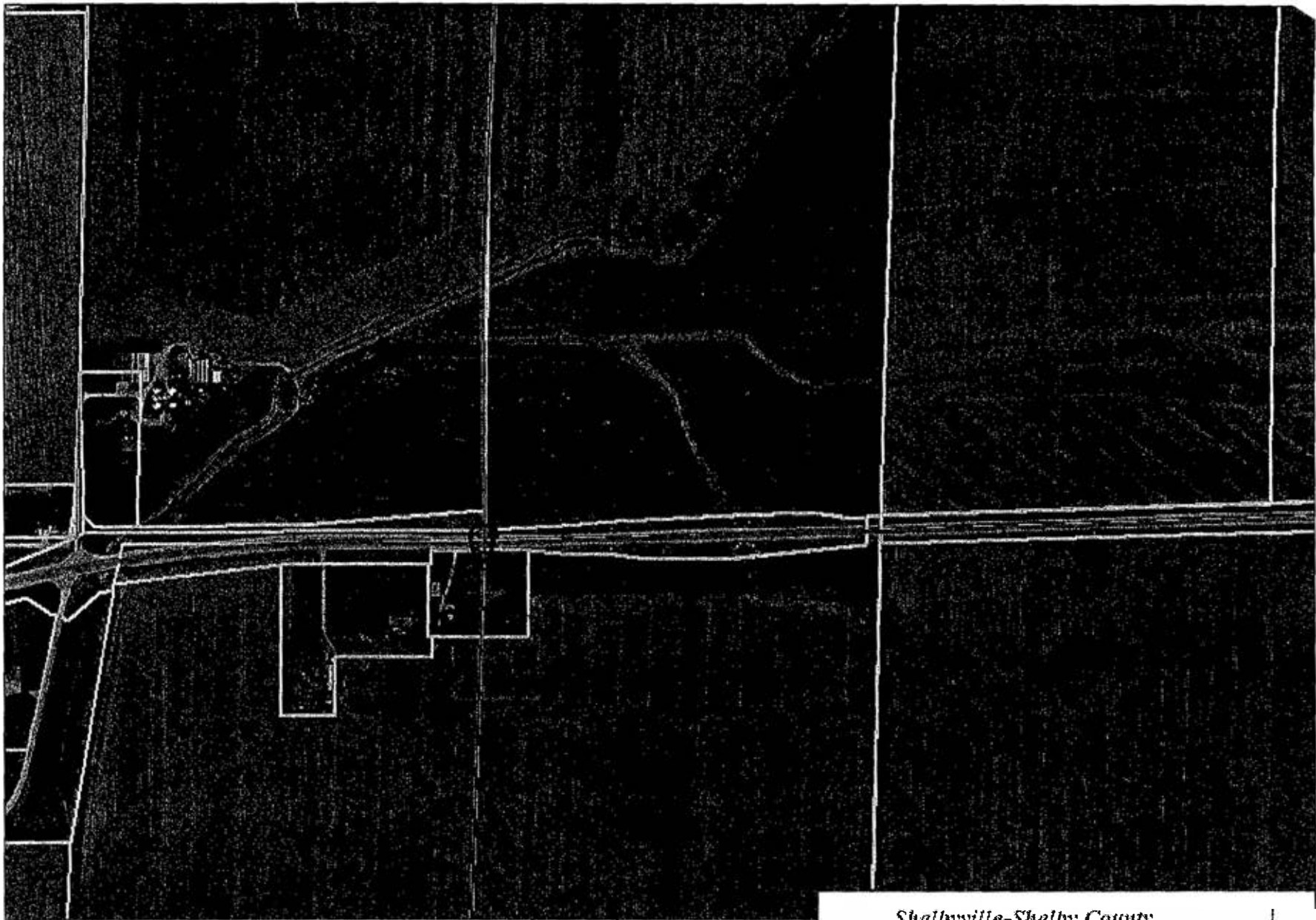
REFERENCE	DISTANCE	DESCRIPTION
1	61.23'	PK nail 12" up North side square wood corner post
2	54.32'	PK nail 14" up North side square wood end post
3	40.56'	PK nail found 20" up Northwest side utility pole #27
4	17.12'	Near edge of aluminum corner post for chain link fence (Ind removed 5-9-85)
5	17.21'	PK nail 17" up South side REMC power pole #22930
6	21.22'	PK nail 29" up South side round wood corner post
7	32.51'	PK nail 18" up West side round wood brace post

GEODETIC INFORMATION
Datum: NAD83 (CORS96)

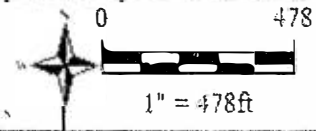
749.62 ELEVATION

GPS REF. 109 521	<p>DISCLAIMER</p> <p>The section corner coordinates annotated hereon have been obtained with RTK GPS methods by personnel of Shelby County Surveyor. No guarantee is made to the correctness or accuracy of these values and they have been provided for recovery and verification purposes only. The Shelby County Surveyor's Office will not be held liable for errors or negligence in part by the surveyor who does not physically determine the location of section lines perform in compliance with Indiana Title 865, Article 1, Rule 12-10 of the Administration Code. These coordinates will have no legal weight of authority unless monument and all its accessories have been obliterated.</p>
DATE: 20??	
BY: T. Sumerford J. Powell	
NORTHING: 1550050.917	
EASTING: 280069.266	

~~21.G~~



11 12 6 NW cor SW 1/4



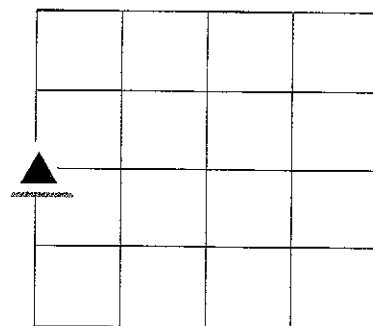
*Shelbyville-Shelby County
Geographic Information System
25 W. Polk St.
Shelbyville, Indiana 46176*

SECTION CORNER RECORD
SHELBY COUNTY, INDIANA
Sec.11 T. 12N R. 6E

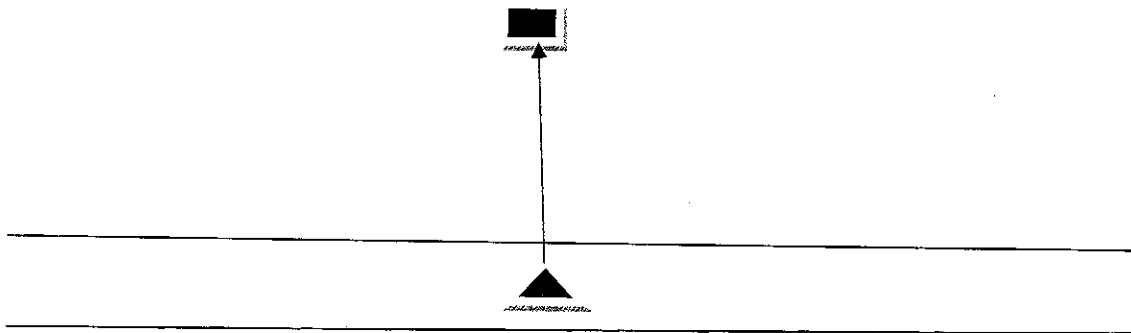
Ref. No. 17G

DATE: 09/10/2013///03/20/85
CREW: 1985 L. May
OLD RECORD REF: Flat Head nail
MARKER TYPE:

Using existing fence line South of house and extending North hit 0.75' West of nail found. Using Isley bk 20-9, his distance from "O" corner (used existing corner post on North side for "O") fell 1.0" East of nail found. Also using Isley's to an anchor post North side to St Rd 44
TO BE REPLACED BY STATE HIGHWAY MONUMENT 1985



STATE ROAD 44 COUNTY ROAD 150 S
Most physical markers have been moved



Nail found at GPS reading N: 1550052.591 and E280069.612
Returned later returned dug stone and GPS center of stone reflected below

Drawing Not To Scale

Last Entered or Corrected:

REF #	DISTANCE	DESCRIPTION
1	79.54'	South face of concrete R/W monument

GEODETTIC INFORMATION
Datum: NAD83 (CORS96)


GPS REF. 109 J. Powell/St. Rd 44W DATE: BY: T. Sumerford J. Powell NORTHING: 1550050.917 EASTING: 280069.266	<p align="center">DISCLAIMER</p> <p>The section corner coordinates annotated hereon have been obtained with RTK GPS methods by personnel of Shelby County Surveyor. No guarantee is made to the correctness or accuracy of these values and they have been provided for recovery and verification purposes only. The Shelby County Surveyor's Office will not be held liable for errors or negligence in part by the surveyor who does not physically determine the location of section lines perform in compliance with Indiana Title 865, Article 1, Rule 12-10 of the Administration Code. These coordinates will have no legal weight of authority unless monument and all its accessories have been obliterated.</p>
-----------------------------------------------------------------------------------------------------------------------------------------------------------------------------------------------------	-----------------------------------------------------------------------------------------------------------------------------------------------------------------------------------------------------------------------------------------------------------------------------------------------------------------------------------------------------------------------------------------------------------------------------------------------------------------------------------------------------------------------------------------------------------------------------------------------------------------------------------------------------------------------------------------------------------------------------------------

SECTION CORNER RECORD
SHELBY COUNTY, INDIANA

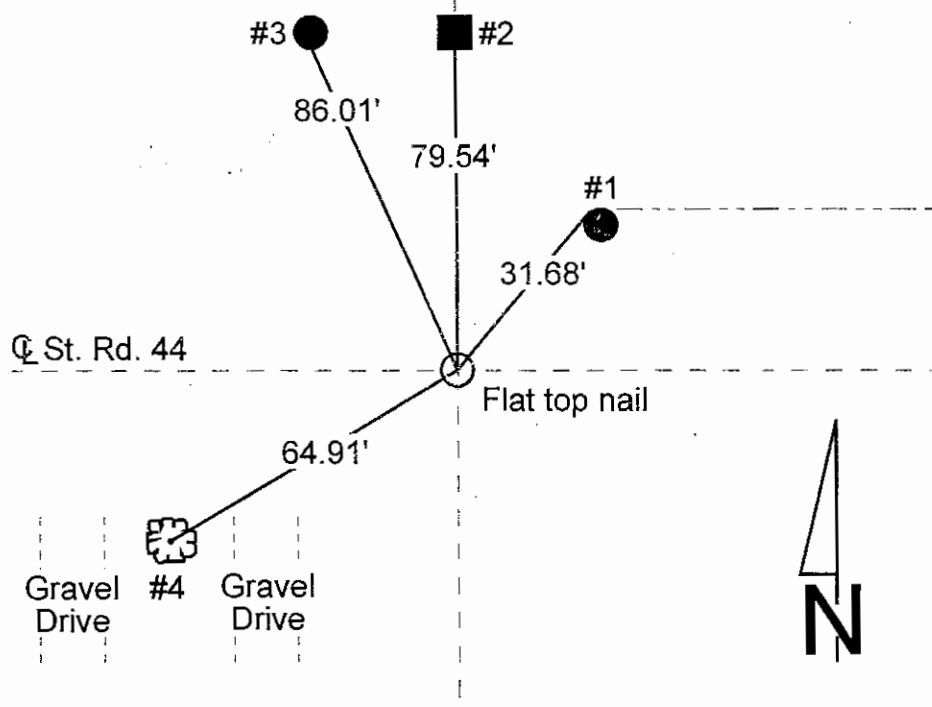
Sec. 10 T. 12N R. 6E

Ref. No. 17G

DATE : 03 / 20 / 85
 CREW P.C. : L. May
 Instrument :
 Rod : R. McGaha
 Marker Type : Flat Head Nail
 Condition : Found -- Good



Method of Establishment : Found, verified by using existing fence line South of House and extending it North, hit 0.75' West of nail found. Using Isley Bk 20-9, his distance from this corner on East to corner "O" (used existing corner post on North side road for "O"), fell 1.0' East of nail found. Also using Isley's tie to an anchor post North of this corner. Said distance hits well with the extension West of the remains of the fence line on North side of St. Rd. 44. I believe for all practical purposes and in light of no better evidence this nail should be used as the true corner.



Note: To be replaced by State Hwy. monument, Summer 1985

REFERENCE	DISTANCE	DESCRIPTION
1	31.68'	PK nail 8" up West side REMC power pole #22628
2	79.54'	South face of concrete R/W monument
3	86.01'	PK nail 9" up South side REMC power pole #22602
4	64.91'	Nail w/ bottle cap found 14" up North - Northwest side of 54" Oak tree
straddle	2.00'	PK nail in pavement North
straddle	2.00'	PK nail in pavement East
straddle	2.00'	PK nail in pavement West
straddle	2.00'	PK nail in pavement South

SECTION CORNER RECORD

SHELBY COUNTY, INDIANA

17G
(5 of 8)

Sec. 10 T. 12 R. 6

DATE 3/20/85

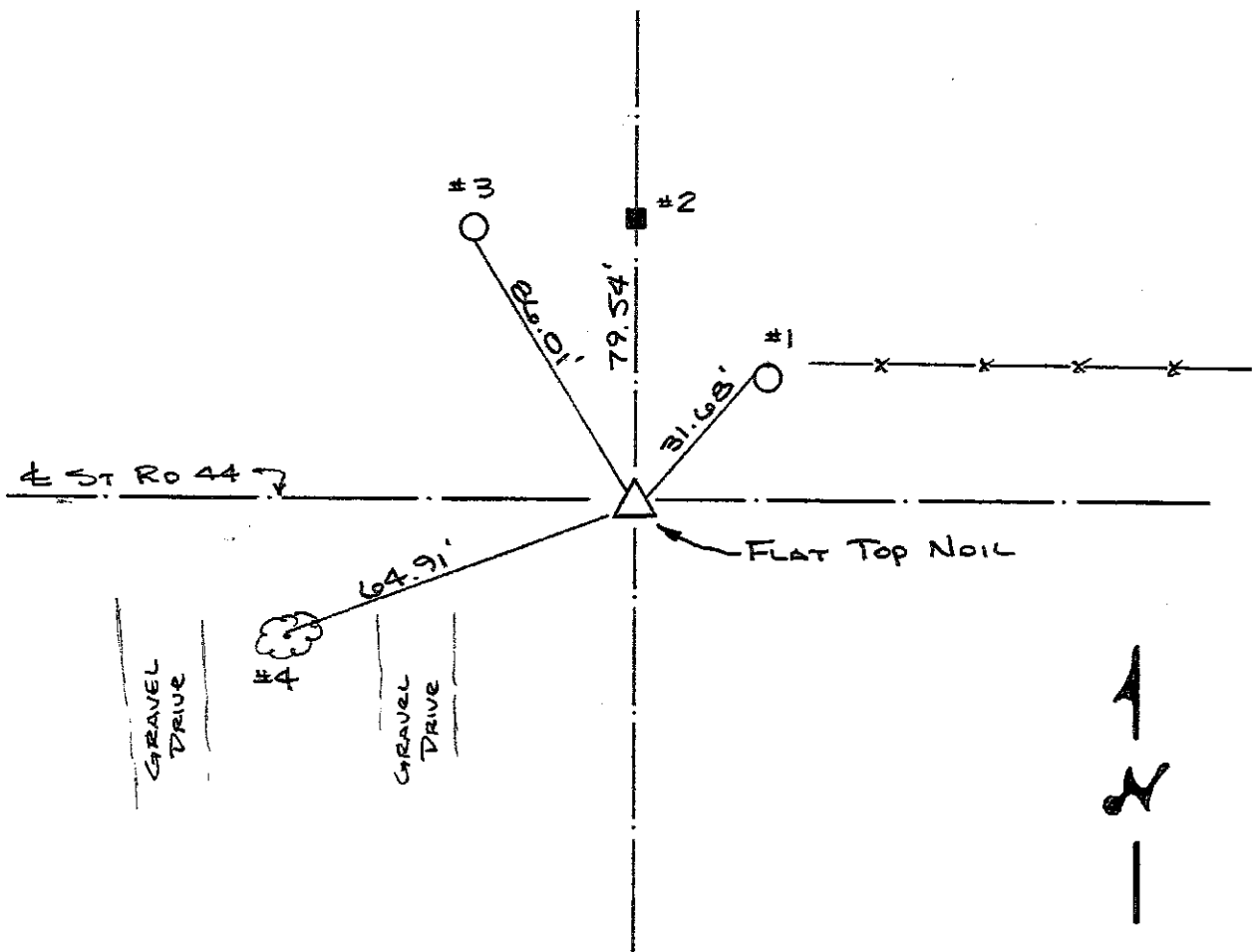
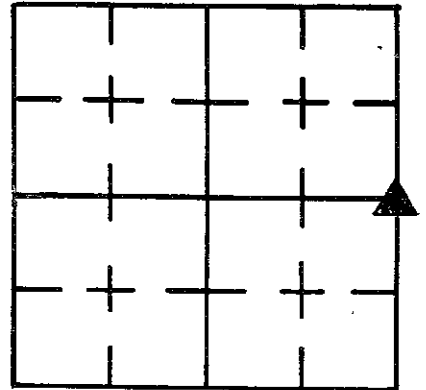
CREW P.C. L. May

Inst. _____ Rod R. McGANA

TYPE of MARKER FLAT HEAD NAIL Cond. FOUND - GOOD

METHOD of ESTABLISHMENT FOUND, VERIFIED BY USING EXISTING

Fence Line South of House and extending it NORTH, hit .75' WEST of
(CONT'D ON BACK)



To BE REPLACED by STATE Hwy. Monument, Summer 1985

REFERENCE	DISTANCE	DESCRIPTION
1	31.68'	PK 8" UP West Side REMC Pwp # 22628
2	79.54'	SOUTH FACE OF CONC. R/W Monument
3	86.01'	PK 9" UP SOUTH Side REMC Pwp # 22602
4	64.91'	NAIL w/ BOTTLE CAP FOUND 14" UP North-N.W. Side 54" OAK
Straddle	2.00'	PK NAIL IN Pkmt NORTH
"	2.00'	" " " " EAST
"	2.00'	" " " " WEST
"	2.00'	" " " " SOUTH

17G

17G

(6 of 8)

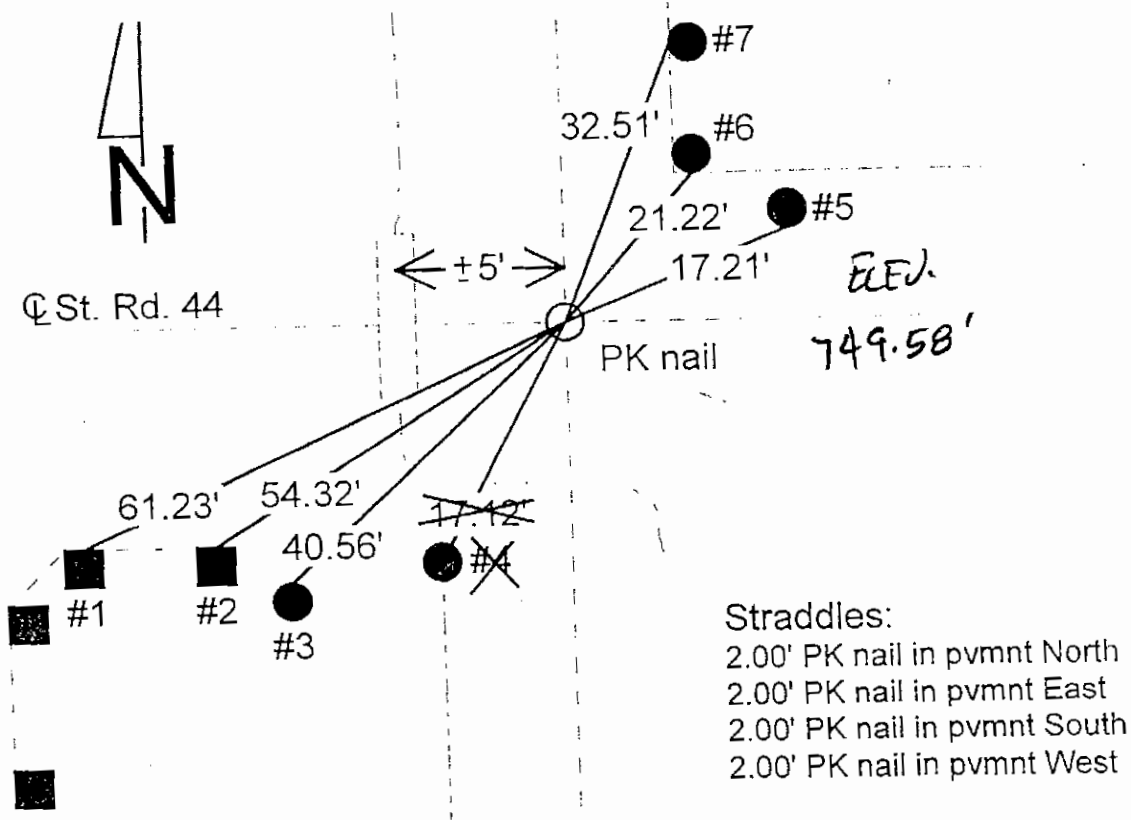
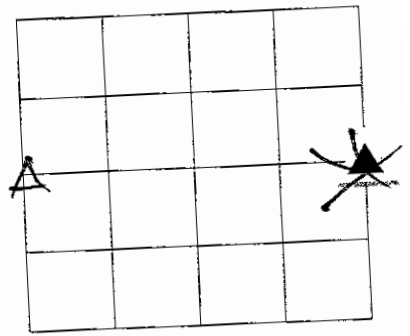
Nail Found. Using Isley Bk 20-9, his DISTANCE
from this corner on East to Cor "O" (used existing cor.
post on North Side Road for "O"), fell ^{1.0'} EAST of Nail Found. Also
using Isley's tie to an anchor post North of this corner
said DIST. hits well with the extension West of the
remains of the fence line on North Side of St. Rd
44. I believe for all PRACTICAL purposes and in
light of no better evidence this Nail should be
USED as the true corner.

SECTION CORNER RECORD
SHELBY COUNTY, INDIANA
Sec. 11 T. 12N R. 6E

176
Ref. No. ~~216~~

DATE: 09/10/2013////03/20/85
CREW: 1985 L. May
OLD RECORD REF: PK Nail
MARKER TYPE:

Originally found and replaced by T. Sumerford L.S.; Located with metal detector and placed PK nail on surface
Later dug stone and GPS reading from center of Stone



Note: To be replaced by St. Hwy. Monument, Summer 1985

REFERENCE	DISTANCE	DESCRIPTION
1	61.23'	PK nail 12" up North side square wood corner post
2	54.32'	PK nail 14" up North side square wood end post
3	40.56'	PK nail found 20" up Northwest side utility pole #27
4	17.12'	Near edge of aluminum corner post for chain link fence (fnd removed 5-9-85)
5	17.21'	PK nail 17" up South side REMC power pole #22930
6	21.22'	PK nail 29" up South side round wood corner post
7	32.51'	PK nail 18" up West side round wood brace post

GEODETIC INFORMATION
Datum: NAD83 (CORS96)


749.62 ELEVATION

GPS REF. 109	521	DISCLAIMER
DATE: 20??		The section corner coordinates annotated hereon have been obtained with RTK GPS methods by personnel of Shelby County Surveyor. No guarantee is made to the correctness or accuracy of these values and they have been provided for recovery and verification purposes only. The Shelby County Surveyor's Office will not be held liable for errors or negligence in part by the surveyor who does not physically determine the location of section lines perform in compliance with Indiana Title 865, Article 1, Rule 12-10 of the Administration Code. These coordinates will have no legal weight of authority unless monument and all its accessories have been obliterated.
BY: T. Sumerford J. Powell		
NORTHING: 1550050.917		
EASTING: 280069.266		

~~17G~~
17



11 12 6 NW cor SW 1/4

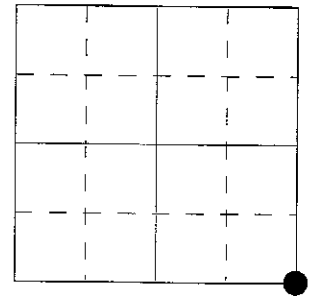


*Shelbyville-Shelby County
Geographic Information System
25 W. Polk St.
Shelbyville, Indiana 46176*

SECTION CORNER RECORD
SHELBY COUNTY, INDIANA
Sec. 15 T. 12N R. 6E

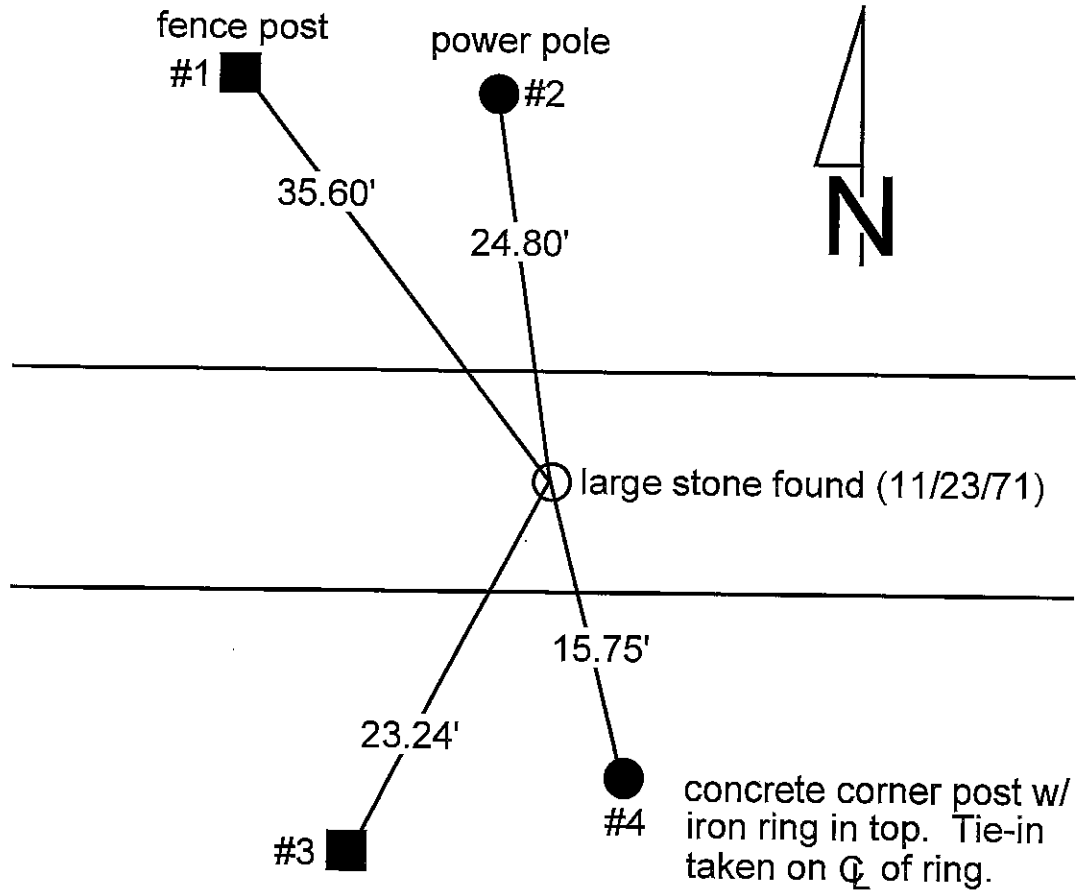
Ref. No. 17N

DATE : 11/23/71
CREW P.C. : Bowman
Instrument :
Rod :
Marker Type : Large Stone
Condition :
Method of Establishment :



T. 12N, R. 6E, Sec. 15:

S.E. Cor. S.E. 1/4

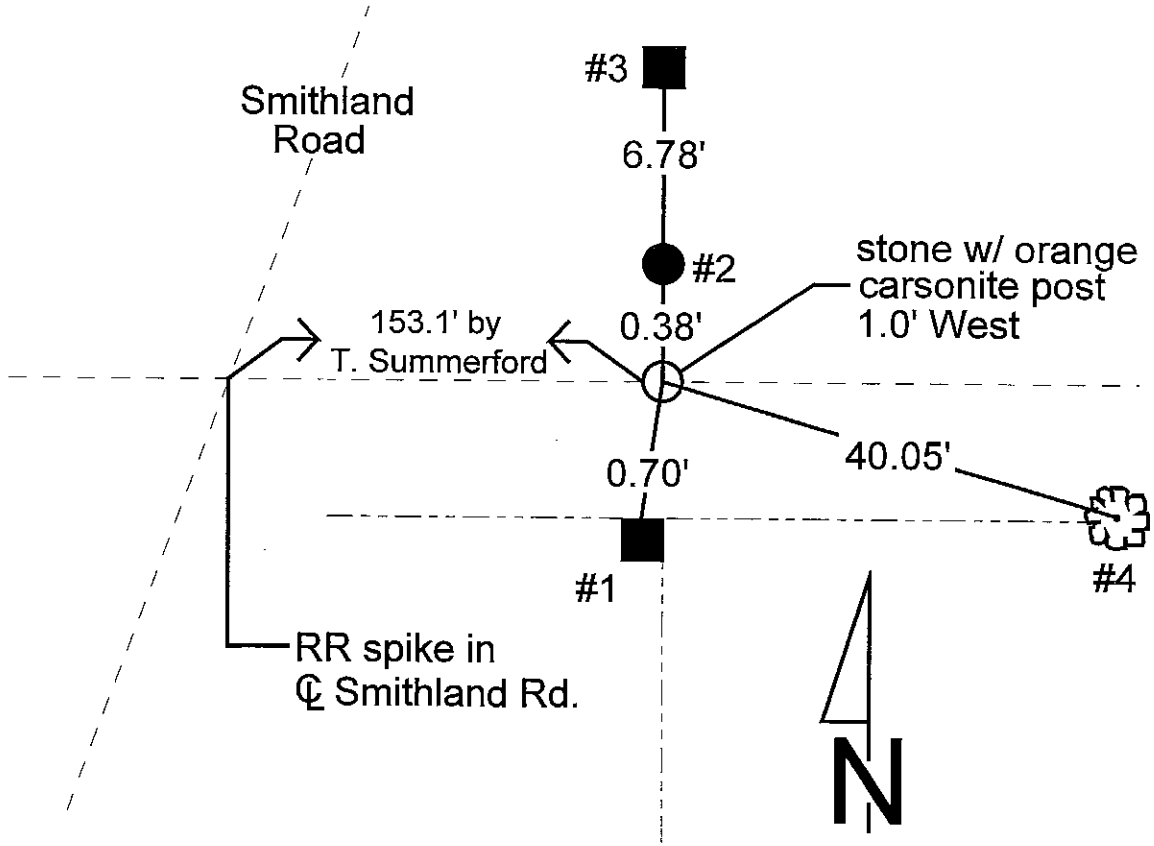
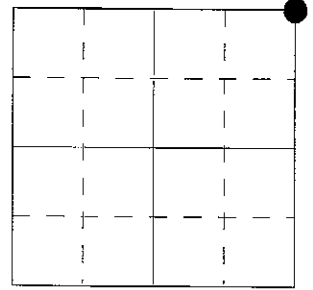


REFERENCE	DISTANCE	DESCRIPTION
1	35.60'	Fence Post
2	24.80'	Power Pole
3	23.24'	
4	15.75'	Concrete corner post with iron ring in top. Tie is taken on centerline of ring

SECTION CORNER RECORD
SHELBY COUNTY, INDIANA
 Sec. 27 T. 12N R. 6E

Ref. No. 17R

DATE : 07/25/85
CREW P.C. : D. Rivers
Instrument :
Rod : Price / Sinclair
Marker Type : Stone
Condition : Good
Method of Establishment : Stone found on North side of existing corner post, top of stone +/- 5" above surface, 15" tall x 5" N-S x 2" on North end & 9" on South end. Placed cut "X" on high point.



REFERENCE	DISTANCE	DESCRIPTION
1	0.70'	PK nail 13" up North side square wood corner post
2	0.38'	PK nail 9" up South side round wood corner post
3	6.78'	PK nail 12" up West side square wood fence post
4	40.05'	PK nail 27" up North side of North fork of Mulberry tree

SECTION CORNER RECORD

SHELBY COUNTY, INDIANA

17R
(2 of 2)

Sec. 27 T. 12 R. 6

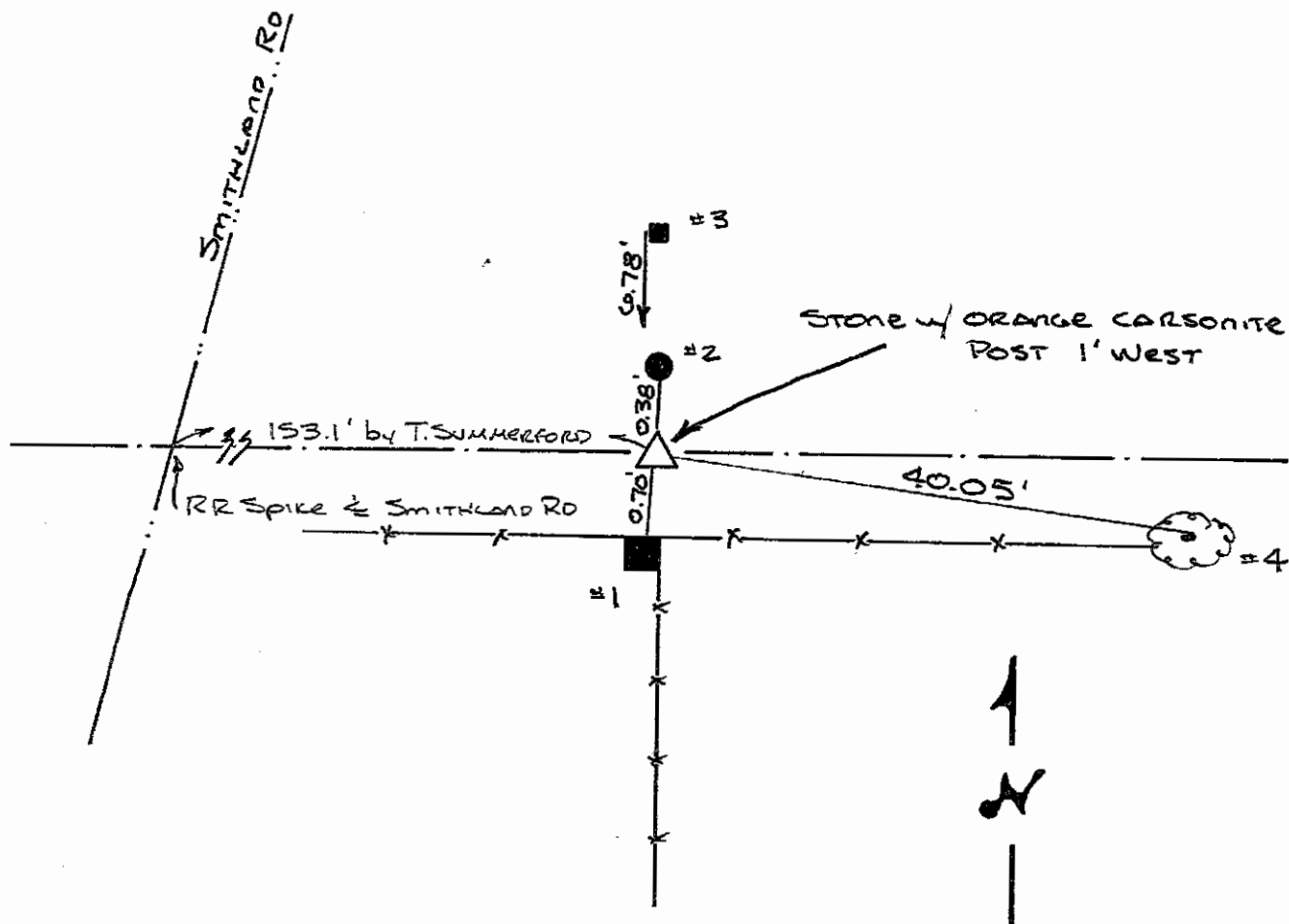
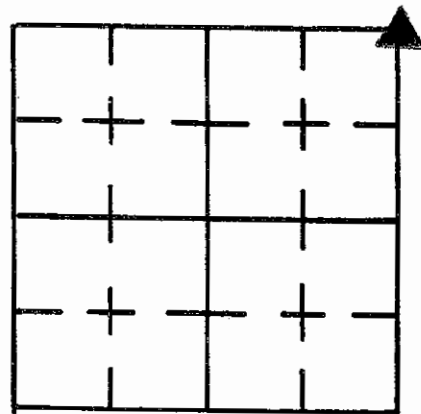
DATE 7/25/85

CREW P.C. D. RIVERS

Inst. _____ Rod PRICE/SINCLAIR

TYPE of MARKER Stone Cond. GOOD

METHOD of ESTABLISHMENT Stone Found on North Side of Existing Corner Post, top of Stone ± 5" ABOVE SURFACE, 15" TALL X 5" N-S X 2" on N. end & 9" on S. End. PLACED CUT "X" ON HIGH POINT.



REFERENCE	DISTANCE	DESCRIPTION
1	0.70'	PK NAIL NORTH SIDE 13" UP SQUARE WOOD CORNER POST
2	0.38'	PK NAIL 9" UP SOUTH SIDE ROUND WOOD CORNER POST
3	6.78'	PK NAIL 12" UP WEST SIDE SQUARE WOOD FENCE POST
4	40.05'	PK NAIL 27" UP NORTH SIDE OF NORTH FORK OF MULBERRY TREE

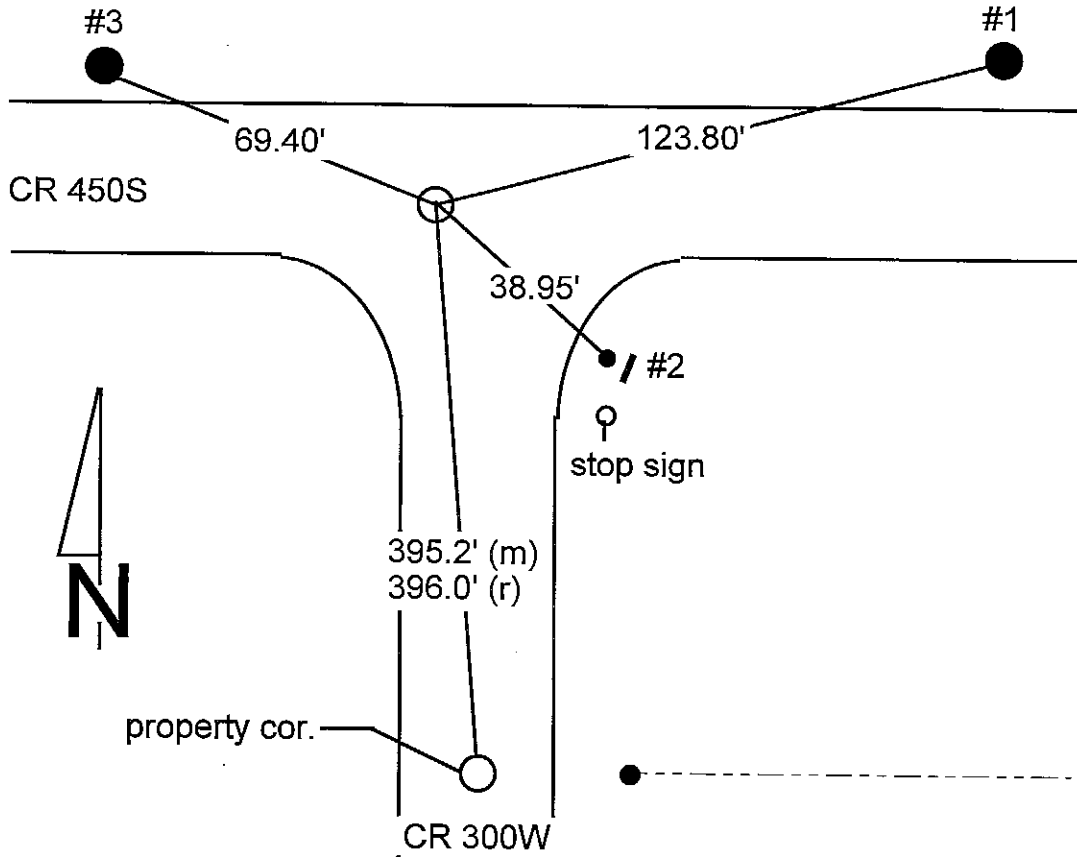
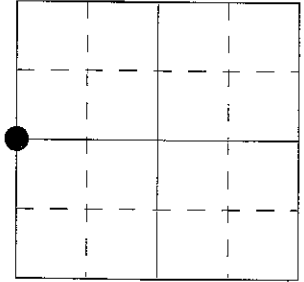
SECTION CORNER RECORD
SHELBY COUNTY, INDIANA
Sec. 26 T. 12N R. 6E

Ref. No. 17T

DATE : 10/21/92
CREW P.C. : Jeff Powell
Instrument : K. McMillin
Rod :

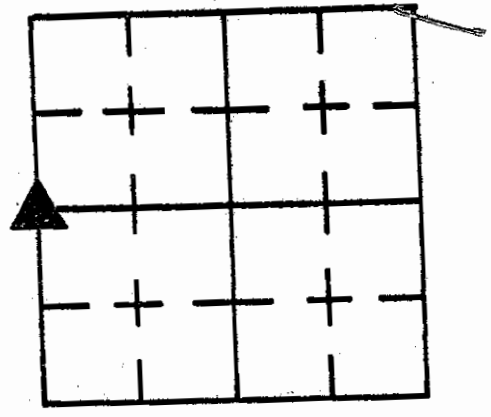
Marker Type : Stone
Condition : Granite in good condition

Method of Establishment : Dug and found stone at a property corner.
Record distance of 396' South of cornerstone called out in an old survey.
Pulled distance 396' North of found property corner. Dug and found stone 1' below surface and placed "X" on top center. Placed a RR spike on top of stone and also set a RR spike in asphalt at surface. Set 3' offsets to the South and West. Found a PK nail at surface 1.8' North and 6.9' East of found stone. Measured distance from cornerstone to property corner stone to be 395.2'.



REFERENCE	DISTANCE	DESCRIPTION
1	123.80'	PK nail on South side of power pole REMC #019470, 12" up
2	38.95'	3/8" rebar set w/ carsonite witness post
3	69.40'	PK nail on South side of power pole REMC #019471, 12" up

SECTION CORNER RECORD
SHELBY COUNTY, INDIANA
Sec. 26 T. 12 R. 6

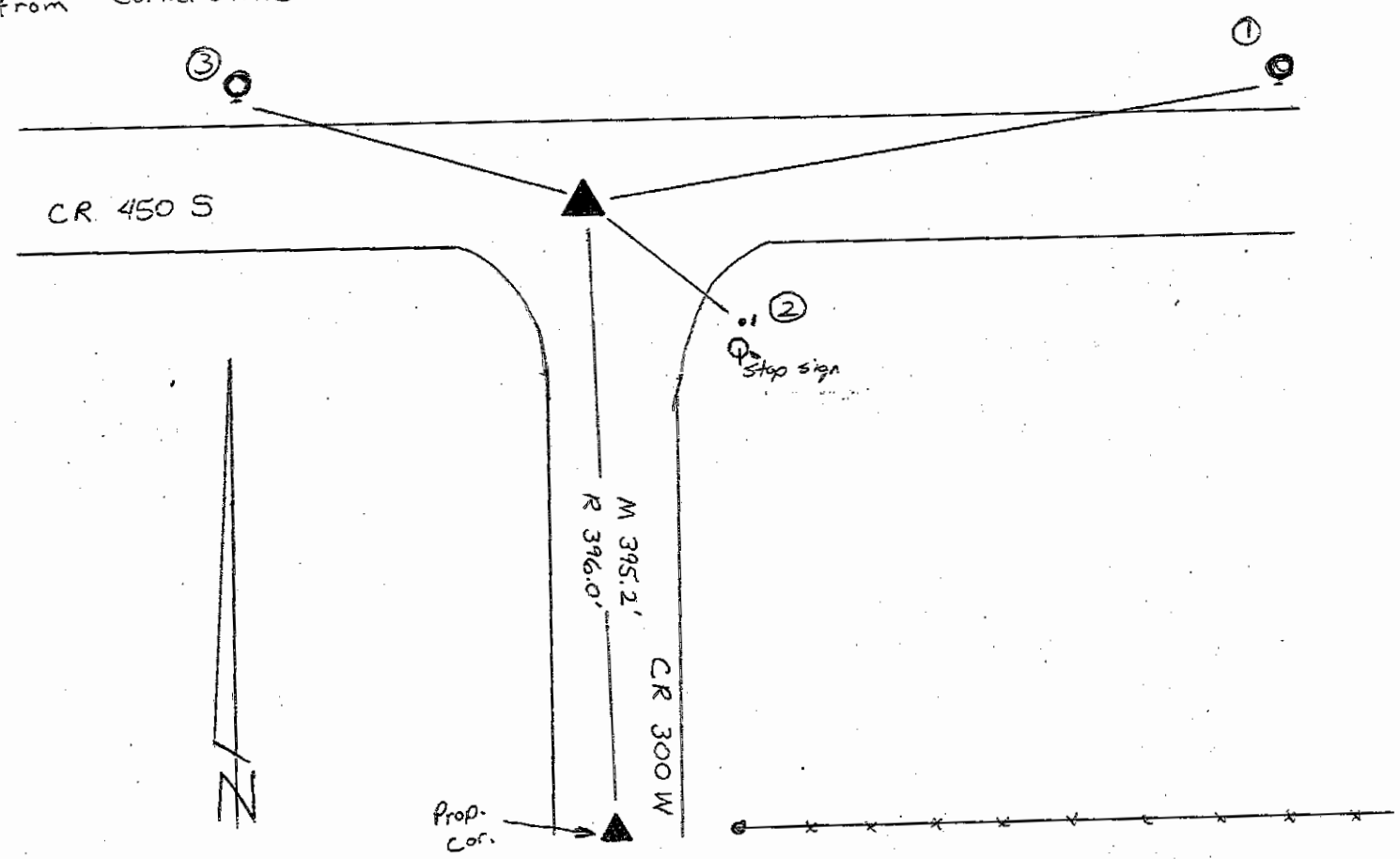


DATE 10 / 21 / 92
CREW P.C. Jeff Powell
Inst. K. McMillin Rod _____

TYPE of MARKER Stone Cond. Granite in good cond.

METHOD of ESTABLISHMENT Dug + Found Stone at a property cor.

record distance of 396' South of Cornerstone called out in an old survey. Pulled distance 396' North of found property cor., dug + found stone 1 foot below surface and placed "x" on top center. Placed a RR spike on top of stone and also set a RR spike in asphalt at surface. Set 3' offsets to the South + West. Found a PK nail at surface. Set 3' offsets to the South + West. Found a PK nail at surface 1.8' North + 6.9' East of found stone. Measured distance from Cornerstone to property corner stone to be 395.2'.



REFERENCE	DISTANCE	DESCRIPTION
1	123.80'	PK nail on S side of Pur Pole REMC #019470 12" up
2	38.95'	3/8" rebar set w/carsonite witness post
3	69.40'	PK nail on S side of Pur Pole REMC #019471 12" up

SHELBY COUNTY, INDIANA
Sec. 26T. 12 R. 6

DATE:
CREW:
OLD RECORD REF:
MARKER TYPE:

▲ Ref. No.

Method of Establishment
*RECOVERED RR SPIKE PLACED OVER
STONE BY SURVEYORS OFFICE IN 1992*



Drawing Not To Scale

REF #	DISTANCE	DESCRIPTION
		<i>ELEVATION 733.52'</i>

GEODETTIC INFORMATION
Datum: NAD83 (CORS96)

GPS REF. <i>595</i>	<p>DISCLAIMER</p> <p>The section corner coordinates annotated hereon have been obtained with RTK GPS methods by personnel of Shelby County Surveyor. No guarantee is made to the correctness or accuracy of these values and they have been provided for recovery and verification purposes only. The Shelby County Surveyor's Office will not be held liable for errors or negligence in part by the surveyor who does not physically determine the location of section lines perform in compliance with Indiana Title 865, Article 1, Rule 12-10 of the Administration Code. These coordinates will have no legal weight of authority unless monument and all its accessories have been obliterated.</p>
DATE: <i>12/10/2018</i>	
BY: <i>SCOTT SUMERFORD</i>	
NORTHING: <i>1534124.13</i>	
EASTING: <i>279868.64</i>	

17-T

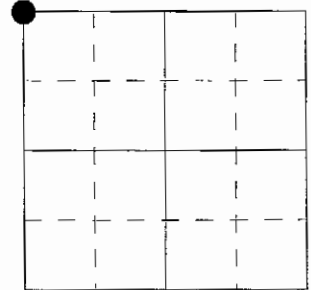


<p>26 12 6 NW Cor SW 1/4</p>		<p>0 800</p> <p>1" = 800ft</p>	<p><i>Shelbyville-Shelby County Geographic Information System 25 W. Polk St. Shelbyville, Indiana 46176</i></p>
------------------------------	--	--------------------------------	-----------------------------------------------------------------------------------------------------------------------------

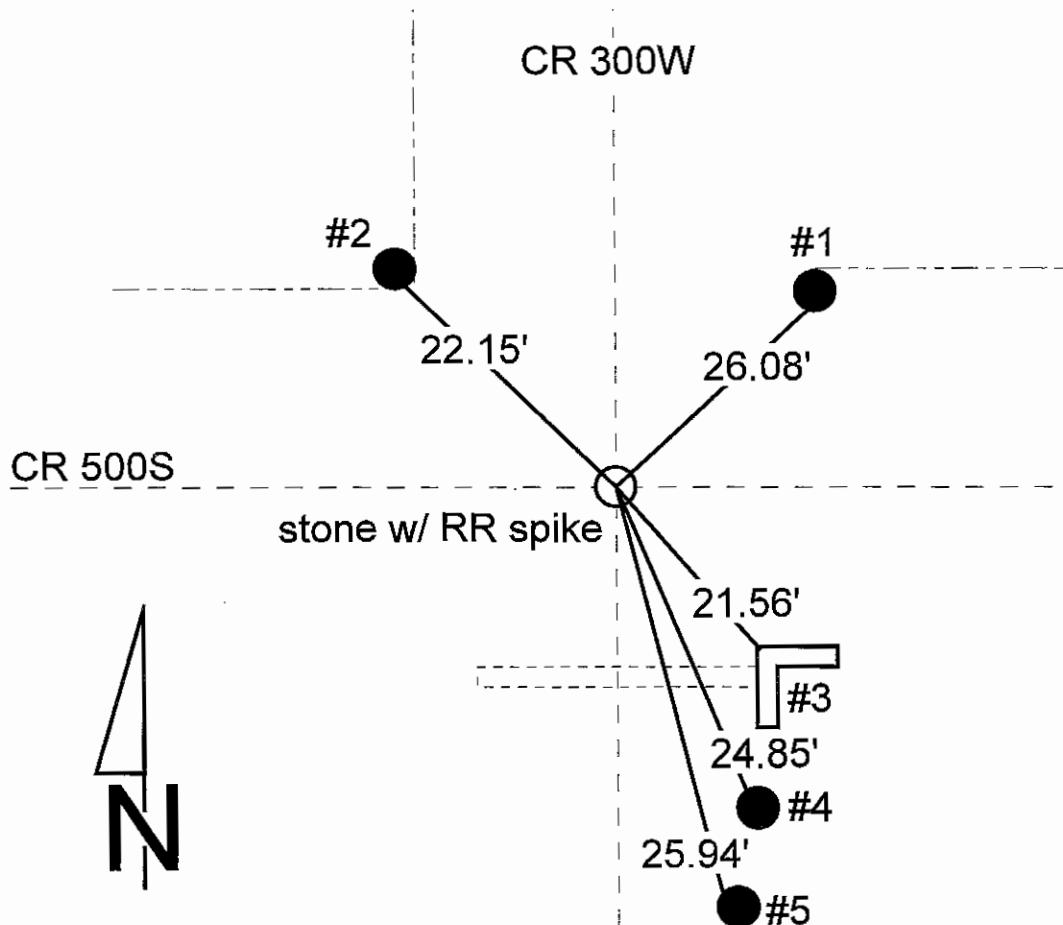
SECTION CORNER RECORD
SHELBY COUNTY, INDIANA
Sec. 35 T. 12N R. 6E

Ref. No. 17V

DATE : 08 / 22 / 83
CREW P.C. :
Instrument :
Rod : D. Rode / K. Burns
Marker Type : Large Sand Stone
Condition : Good



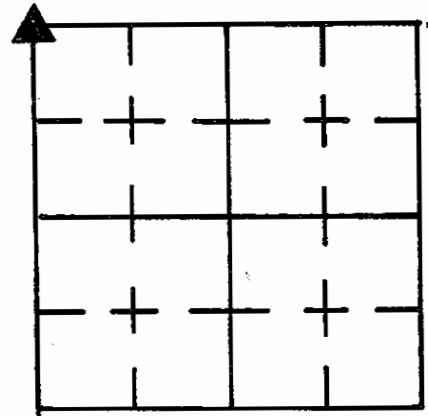
Method of Establishment : Nothing found on surface, split existing fence post. Dug and found wood stake 6" down & large sandstone 18" down, 2' West of centerline of North-South road. Drove 4 RR spikes 6" apart at base of stone, marked "X" on high spot. Placed RR spike on surface above stone.



REFERENCE	DISTANCE	DESCRIPTION
1	26.08'	PK nail 12" up Southwest side of round wood corner post
2	22.15'	Southeast face of round concrete corner post
3	21.56'	Northwest corner of concrete culvert
4	24.85'	PK nail 18" up Northwest side of REMC power pole #019388
5	25.94'	PK nail 18" up Northwest side of United Telephone Co. Inc. #91
straddle	3.00'	PK nail in pavement Northwest
straddle	3.00'	PK nail in pavement Northeast

SECTION CORNER RECORD SHELBY COUNTY, INDIANA

17V
(2 of 6)



Sec. 35 T. 12 R. 6

DATE 8/22/83

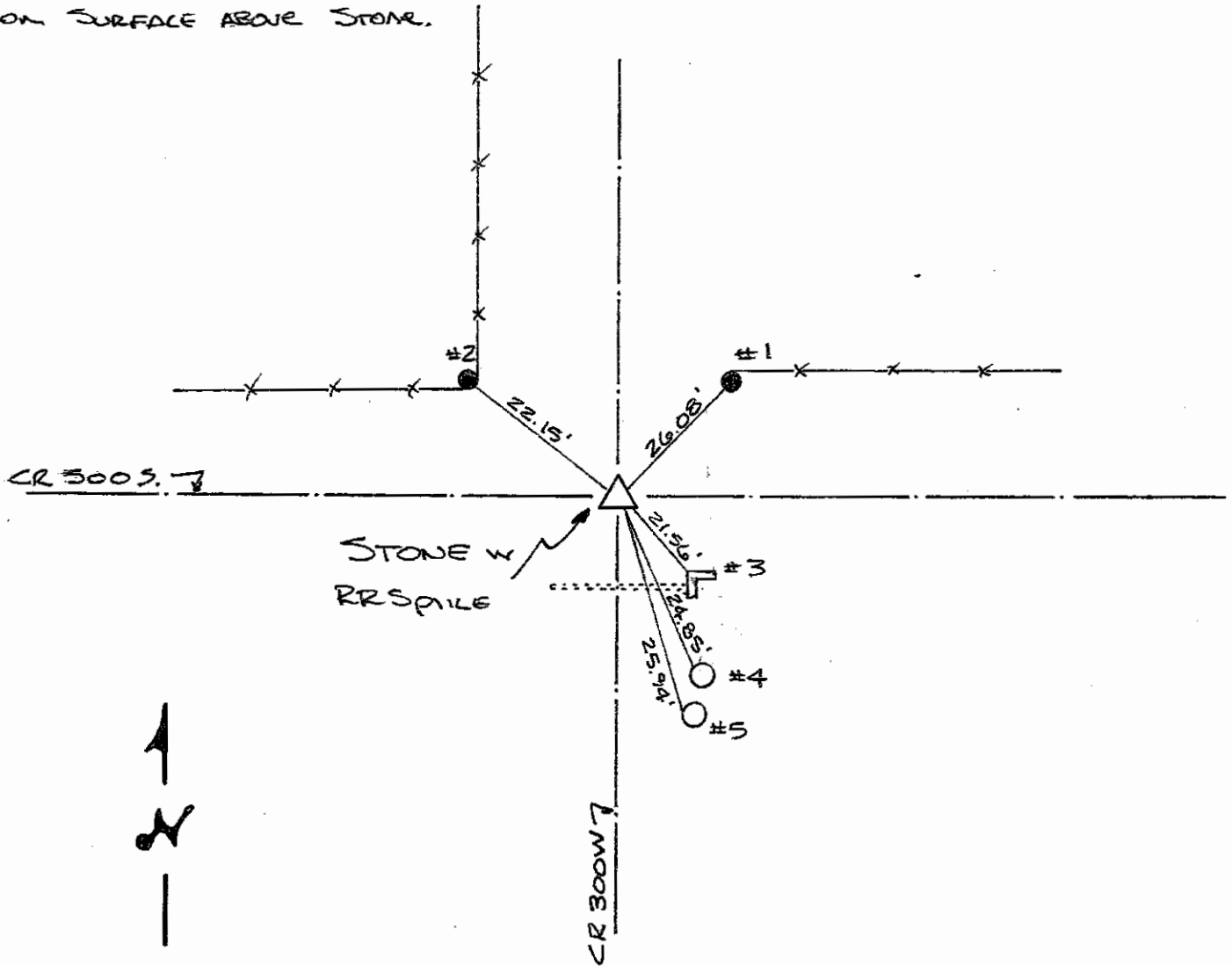
CREW P.C. _____

Inst. _____ Rod D. ROOE / K. BURNS

TYPE of MARKER LARGE SAND STONE Cond. GOOD

METHOD of ESTABLISHMENT NOTHING FOUND ON SURFACE, SPLIT EXISTING

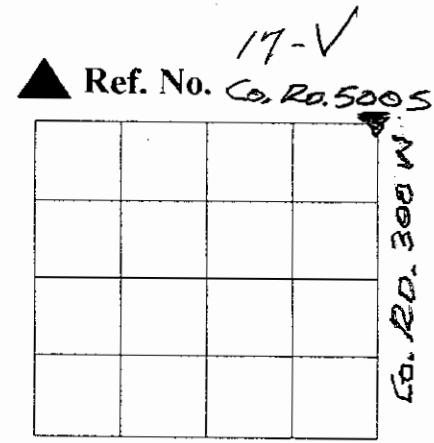
FENCE POST, DUG AND FOUND WOOD STAKE 6" DOWN & LARGE SAND STONE 18" DOWN, 2' WEST OF & NORTH-SOUTH ROAD, DROVE 4 RR SPIKES 6" APART AT BASE OF STONE, MARKED "X" ON HIGH SPOT, PLACED RR SPIKE ON SURFACE ABOVE STONE.



REFERENCE	DISTANCE	DESCRIPTION
1	26.08'	PK NAIL 12" UP Round Wood Corner Post S.W. SIDE
2	22.15'	S.E. FACE OF ROAD CONC. CORNER POST
3	21.56'	N.W. CORNER OF CONC. CULVERT
4	24.85'	PK NAIL 18" UP RENC PWP 019388 NW SIDE
5	25.94'	PK NAIL 18" UP UNITED TELEPHONE Co. Inc #91 N.W. SIDE
STRADDLE	3.0'	PK NAIL in P.V.M.T. N.W.
STRADDLE	3.0'	PK NAIL in P.V.M.T. N.E.

SHELBY COUNTY, INDIANA
Sec. 34 T. 12 R. 6

DATE: 8/22/83
 CREW:
 OLD RECORD REF:
 MARKER TYPE: RR SPIKE OVER STONE



Method of Establishment



Drawing Not To Scale

REF #	DISTANCE	DESCRIPTION
		ID 343
		ELEVATION 729.46'


GEODETIC INFORMATION
Datum: NAD83 (CORS96)

GPS REF. 343	DISCLAIMER The section corner coordinates annotated hereon have been obtained with RTK GPS methods by personnel of Shelby County Surveyor. No guarantee is made to the correctness or accuracy of these values and they have been provided for recovery and verification purposes only. The Shelby County Surveyor's Office will not be held liable for errors or negligence in part by the surveyor who does not physically determine the location of section lines perform in compliance with Indiana Title 865, Article 1, Rule 12-10 of the Administration Code. These coordinates will have no legal weight of authority unless monument and all its accessories have been obliterated.
DATE: 1/2017	
BY: TAYLOR SUMERFORD	
NORTHING: 1531465.50	
EASTING: 279890.56	

17-V



34-12-6 Hendricks Township
NE Cor NE 1/4



Shelbyville-Shelby County
Geographic Information System
 25 W. Polk St.
 Shelbyville, Indiana 46176

SHELBY COUNTY, INDIANA
Sec. 34 T. 12 R. 6

DATE:
CREW:
OLD RECORD REF:
MARKER TYPE: *RR SPIKE OVER STONE*

▲ Ref. No.

Method of Establishment

RECOVERED RR SPIKE



Drawing Not To Scale

REF #	DISTANCE	DESCRIPTION
		<i>ELEVATION 729.46'</i>


GEODETTIC INFORMATION
Datum: NAD83 (CORS96)

GPS REF. <i>343</i>	<p>DISCLAIMER</p> <p>The section corner coordinates annotated hercon have been obtained with RTK GPS methods by personnel of Shelby County Surveyor. No guarantee is made to the correctness or accuracy of these values and they have been provided for recovery and verification purposes only. The Shelby County Surveyor's Office will not be held liable for errors or negligence in part by the surveyor who does not physically determine the location of section lines perform in compliance with Indiana Title 865, Article 1, Rule 12-10 of the Administration Code. These coordinates will have no legal weight of authority unless monument and all its accessories have been obliterated.</p>
DATE: <i>2/03/2017</i>	
BY: <i>TAYLOR SUMERFORD</i>	
NORTHING: <i>1531465.50</i>	
EASTING: <i>279890.56</i>	

17-V



34-12-6 NE Cor NE 1/4



*Shelbyville-Shelby County
 Geographic Information System
 25 W. Polk St.
 Shelbyville, Indiana 46176*

SECTION CORNER RECORD

SHELBY COUNTY, INDIANA

Sec. 35 T. 12 R. 6

DATE 8/22/83

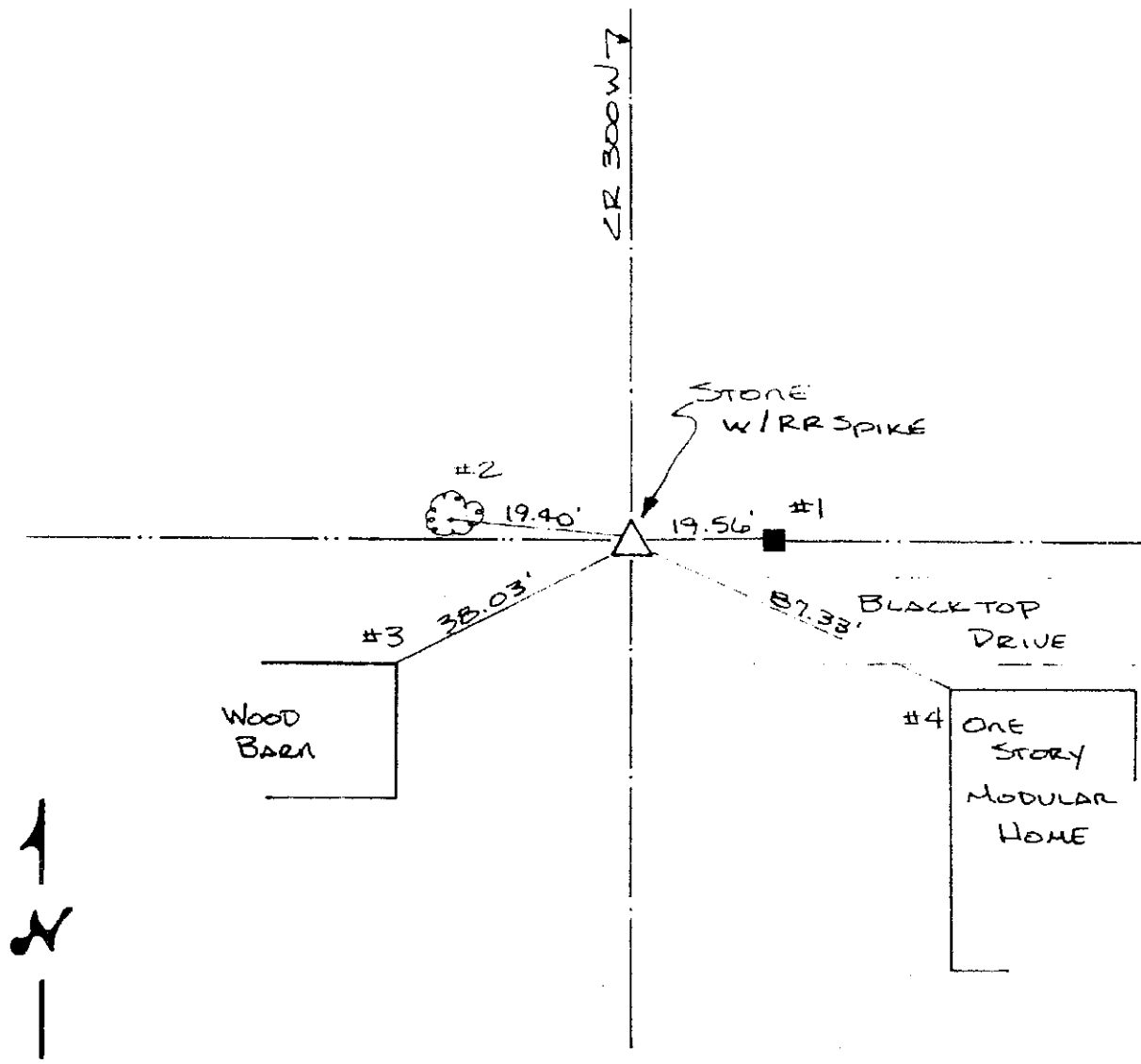
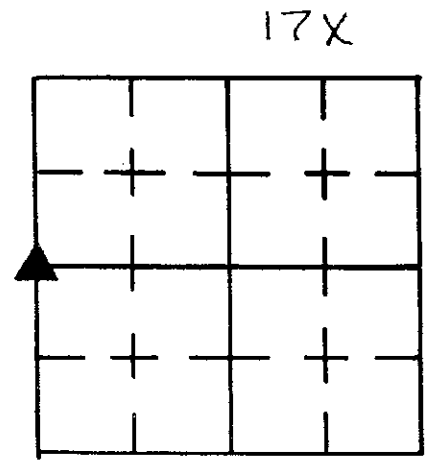
CREW P.C. _____

Inst. _____ Rod D. RODE

TYPE of MARKER BOULDER Cond. GOOD

METHOD of ESTABLISHMENT NOTHING FOUND ON SURFACE, LINED IN ON EXISTING FENCE TO EAST, DUG AND FOUND LARGE BOULDER 10" DOWN MARKED "X" ON HIGH POINT, PLACED 4 RR SPIKES @ BASE OF BOULDER @ EQUAL DISTANCES. PLACED RR SPIKE ON SURFACE ABOVE STONE.

17X
(1 of 5)



REFERENCE	DISTANCE	DESCRIPTION
1	19.56'	PK NAIL SQUARE WOOD CORNER POST 6" UP
2	19.40'	PK NAIL 10" UP 24" HICKORY
3	38.03'	LARGE STONE IN N.E. CORNER BARN FOUNDATION
4	87.33'	N.W. CORNER BLOCK FOUNDATION ONE BLOCK UP ONE STORY MODULAR HOUSE
STRADDLE	3.0'	PK IN PUNT NW
STRADDLE	3.0'	PK IN PUNT NE

17X
(2 of 5)

SHELBY COUNTY, INDIANA
Sec. 34 T. 12 R. 6

▲ Ref. No. 17X

DATE: 8/22/83
CREW:
OLD RECORD REF:
MARKER TYPE: RR SPIKE OVER BOULDER

Co. 120. 300 W

Method of Establishment



Drawing Not To Scale

REF #	DISTANCE	DESCRIPTION
		I.P. 342
		ELEVATION 722.0'

GEODETTIC INFORMATION
Datum: NAD83 (CORS96)


GPS REF. 342	DISCLAIMER The section corner coordinates annotated hereon have been obtained with RTK GPS methods by personnel of Shelby County Surveyor. No guarantee is made to the correctness or accuracy of these values and they have been provided for recovery and verification purposes only. The Shelby County Surveyor's Office will not be held liable for errors or negligence in part by the surveyor who does not physically determine the location of section lines perform in compliance with Indiana Title 865, Article 1, Rule 12-10 of the Administration Code. These coordinates will have no legal weight of authority unless monument and all its accessories have been obliterated.
DATE: 1/17	
BY: TAYLOR SUMERFORD	
NORTHING: 1528807.33	
EASTING: 279954.67	

17X
(3 of 5)

17-X



34-12-6 NE Cor SE 1/4 & Se Cor NE 1/4



*Shelbyville-Shelby County
Geographic Information System
25 W. Polk St.
Shelbyville, Indiana 46176*

SHELBY COUNTY, INDIANA
Sec. 34 T. 12 R. 6

DATE:
CREW:
OLD RECORD REF:
MARKER TYPE: *RR SPIKE OVER STONE*

▲ Ref. No.

Method of Establishment

RECOVERED RR SPIKE

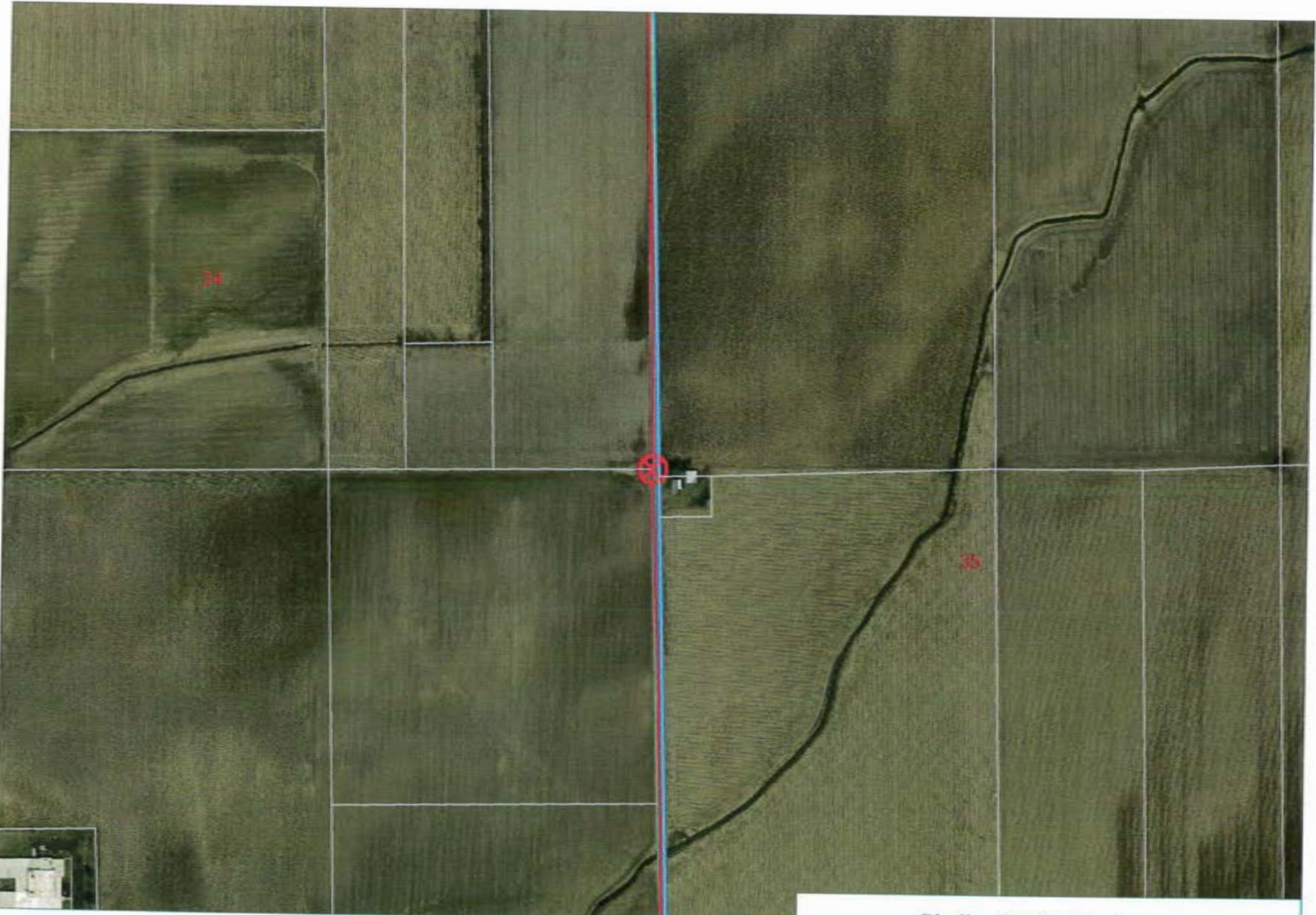


Drawing Not To Scale


REF #	DISTANCE	DESCRIPTION
		<i>ELEVATION 722.0'</i>

GEODETTIC INFORMATION
Datum: NAD83 (CORS96)

GPS REF. <i>342</i>	DISCLAIMER The section corner coordinates annotated hereon have been obtained with RTK GPS methods by personnel of Shelby County Surveyor. No guarantee is made to the correctness or accuracy of these values and they have been provided for recovery and verification purposes only. The Shelby County Surveyor's Office will not be held liable for errors or negligence in part by the surveyor who does not physically determine the location of section lines perform in compliance with Indiana Title 865, Article 1, Rule 12-10 of the Administration Code. These coordinates will have no legal weight of authority unless monument and all its accessories have been obliterated.
DATE: <i>2/03/2017</i>	
BY: <i>TAYLOR SUMERFORD</i>	
NORTHING: <i>1528807.33</i>	
EASTING: <i>279954.67</i>	



34-12-6 Hendricks Township
SE Cor NE & NE Cor SE



Shelbyville-Shelby County
Geographic Information System
25 W. Polk St.
Shelbyville, Indiana 46176

SECTION CORNER RECORD

SHELBY COUNTY, INDIANA

17Z
(1 of 1)

Sec. 35 T. 12 R. 6


DATE 08/20/01

CREW P.C. TONY SIPES

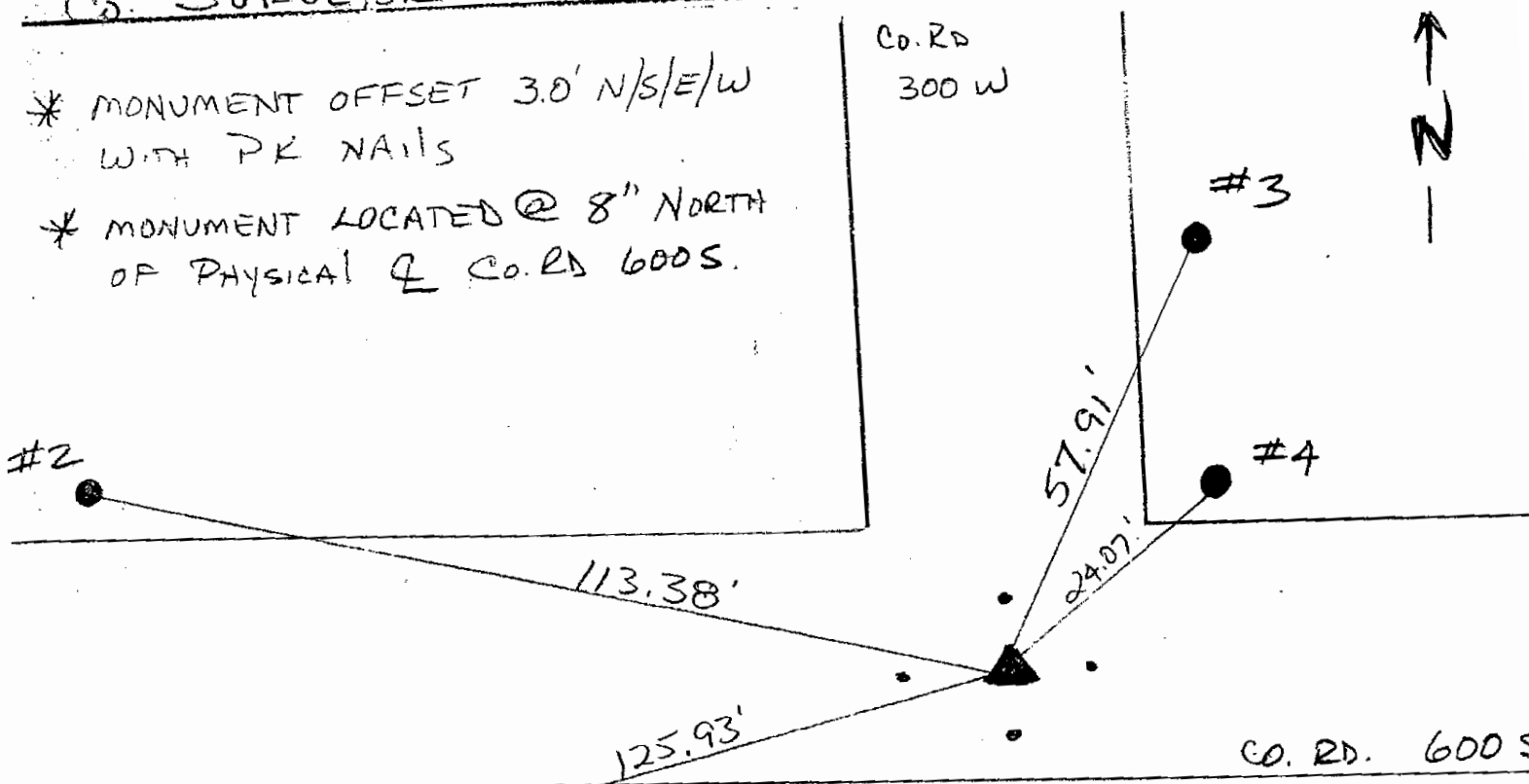
Inst. _____ Rod _____

TYPE OF MARKER S.C. SURVEYOR MONUMENT Cond. _____

METHOD of ESTABLISHMENT POINT ESTABLISHED BY



- * MONUMENT OFFSET 3.0' N/S/E/W WITH PK NAILS
- * MONUMENT LOCATED @ 8" NORTH OF PHYSICAL & CO. RD 600 S.



NOTE: BY RECORD NW COR NW 1/4 SEC 2-11-6 IS 291.72' DUE EAST (MONUMENT SET)

REFERENCE	DISTANCE	DESCRIPTION
1	125.93'	REMC POLE 22071 (PK NAIL @ 15" UP NORTH SIDE)
2	113.38'	REMC POLE 018904 (PK NAIL @ 15" UP SOUTH SIDE)
3	57.91'	REMC POLE 018899 (PK NAIL @ 15" UP WEST SIDE)
4	24.07'	REMC POLE 018898 (PK NAIL @ 15" UP WEST SIDE)

GEODETTIC INFORMATION
Datum: NAD83 (CORS96)

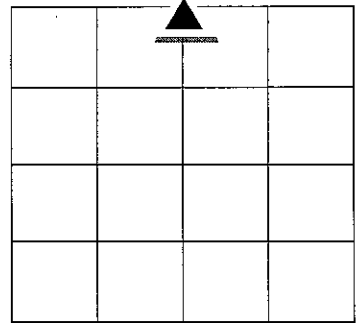
GPS REF. Eberhart, M2
156 (V corner) 17Z
DATE: Received
06/29/2012
BY: Entered 09/22/2014
C. Drodgy
NORTHING:
1526148.637
EASTING:
280056.629

DISCLAIMER
The section corner coordinates annotated hereon have been obtained via RTK GPS methods by personnel of Shelby County Surveyor. No guarantee is made to the correctness or accuracy of these values and they have been provided for recovery and verification purposes only. The Shelby County Surveyor's Office will not be held liable for errors or negligence in part by the surveyor who does not physically determine the location of section lines perform in compliance with Indiana Title 865, Article 1, Rule 12-10 of the Administration Code. These coordinates have no legal weight of authority unless monument and all its accessories have been obliterated.


SECTION CORNER RECORD
SHELBY COUNTY, INDIANA
S. 2 T. 12N R. 6E

19A Ref. No.

DATE: 11/12/2011
CREW: T. Sumerford LLS; C. Droddy
OLD RECORD REF:
MARKER TYPE: R.R. Spike



Calculated North Corner
Tucker Survey info
#84;#85;#62

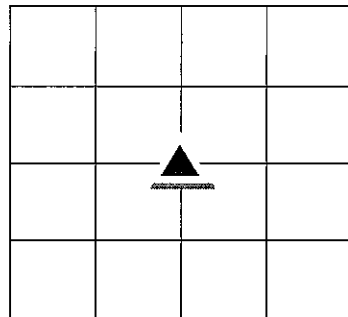


GPS REF.84 & 85 Tucker	<p style="text-align: center;">DISCLAIMER</p> <p>The section corner coordinates annotated hereon have been obtained with RTK GPS methods by personnel of Shelby County Surveyor. No guarantee is made to the correctness or accuracy of these values and they have been provided for recovery and verification purposes only. The Shelby County Surveyor's Office will not be held liable for errors or negligence in part by the surveyor who does not physically determine the location of section lines perform in compliance with Indiana Title 865, Article 1, Rule 12-10 of the Administration Code. These coordinates will have no legal weight of authority unless monument and all its accessories have been obliterated.</p>
DATE:11/12/2011	
BY: T. Sumerford C, Droddy	
NORTHING: 1557167.30	
EASTING: 250427.36	


SECTION CORNER RECORD
SHELBY COUNTY, INDIANA
S. 2 T. 12N R. 6E

19C Ref. No.

DATE: 11/12/2011
CREW: T. Sumerford LLS; C. Droddy
OLD RECORD REF:
MARKER TYPE:



Calculated Center Corner
Tucker Survey info
#76



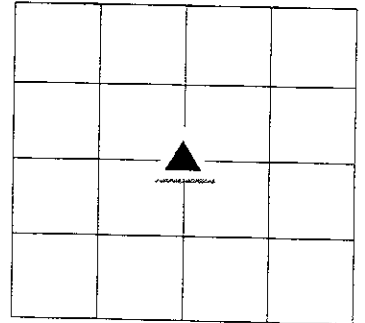
GEODETIC INFORMATION
Datum: NAD83 (CORS96)

GPS REF. 76 Tucker	<p align="center">DISCLAIMER</p> <p>The section corner coordinates annotated hereon have been obtained with RTK GPS methods by personnel of Shelby County Surveyor. No guarantee is made to the correctness or accuracy of these values and they have been provided for recovery and verification purposes only. The Shelby County Surveyor's Office will not be held liable for errors or negligence in part by the surveyor who does not physically determine the location of section lines perform in compliance with Indiana Title 865, Article 1, Rule 12-10 of the Administration Code. These coordinates will have no legal weight of authority unless monument and all its accessories have been obliterated.</p>
DATE:11/12/2011	
BY: T. Sumerford C, Droddy	
NORTHING: 1554996.39	
EASTING: 250446.71	

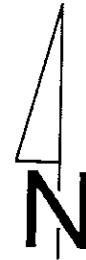
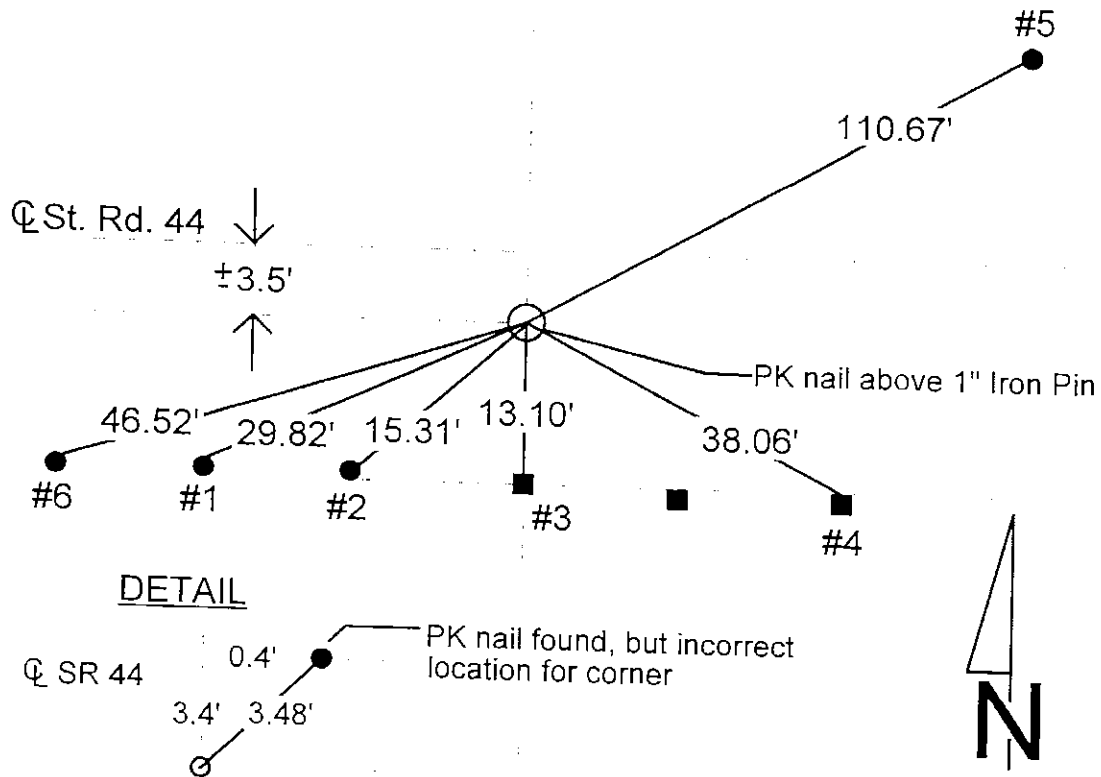
SECTION CORNER RECORD
SHELBY COUNTY, INDIANA
Sec. 11 T. 12N R. 6E

Ref. No. 19G

DATE: 09/10/2013////03/20/85
CREW: 1985 L. May
OLD RECORD REF: PK nail over 1" Iron Pin
MARKER TYPE:



Originally found and replaced by T. Sumerford L.S.; Located with metal detector and placed PK nail on surface above 1" diameter Iron Pin 6" deep
Later dug stone and GPS reading from center of Stone



Note: To be replaced by State Hwy. monument, Summer 1985

REF #	DISTANCE	DESCRIPTION

GEODETIC INFORMATION
Datum: NAD83 (CORS96)

GPS REF. 110	<p>DISCLAIMER</p> <p>The section corner coordinates annotated hereon have been obtained with RTK GPS methods by personnel of Shelby County Surveyor. No guarantee is made to the correctness or accuracy of these values and they have been provided for recovery and verification purposes only. The Shelby County Surveyor's Office will not be held liable for errors or negligence in part by the surveyor who does not physically determine the location of section lines perform in compliance with Indiana Title 865, Article 1, Rule 12-10 of the Administration Code. These coordinates will have no legal weight of authority unless monument and all its accessories have been obliterated.</p>
DATE: 20??	
BY: T. Sumerford J. Powell	
NORTHING: 1550135.224	
EASTING: 282709.803	

SECTION CORNER RECORD SHELBY COUNTY, INDIANA

19J
(1 of 1)

Sec. 14 T. 12 R. 6

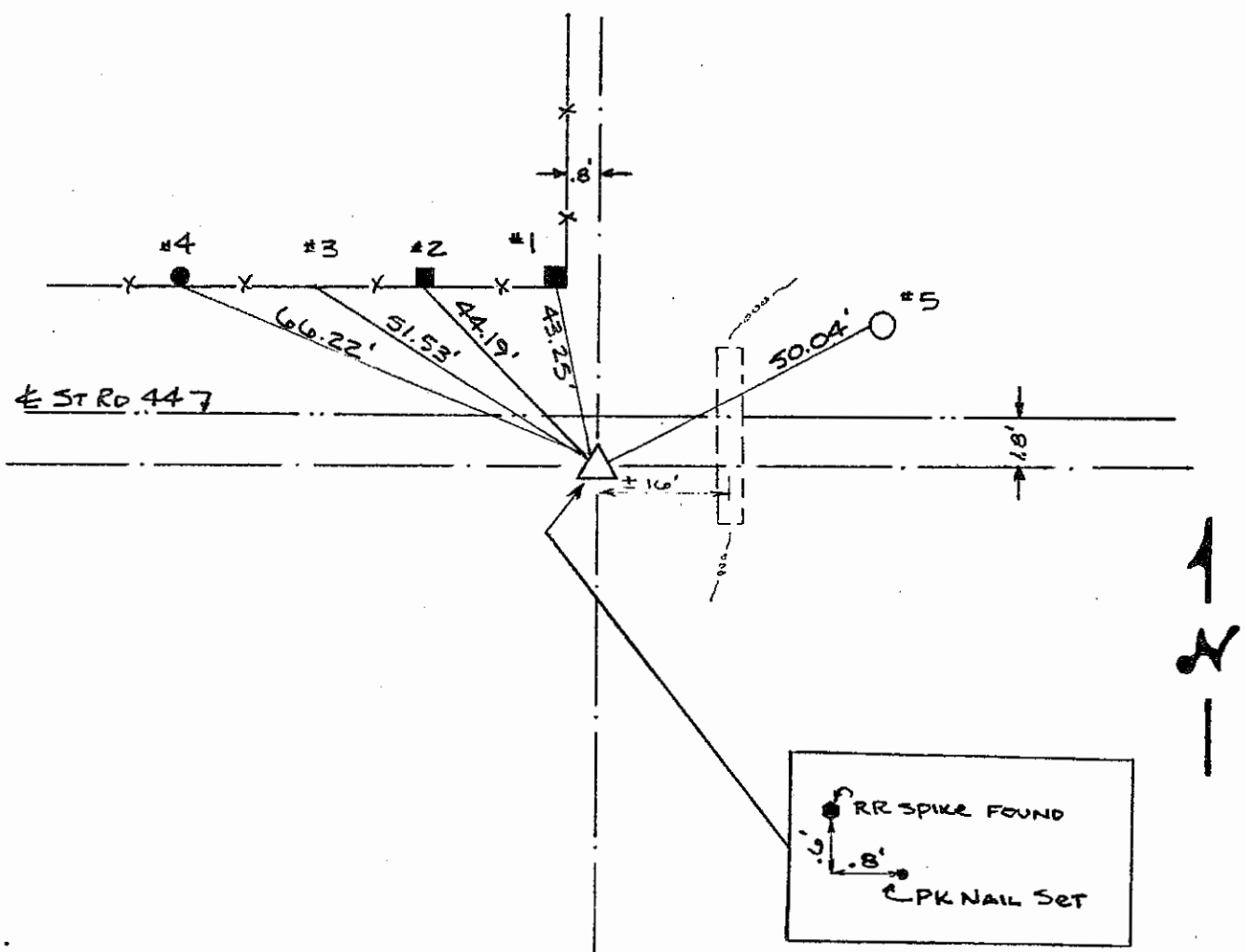
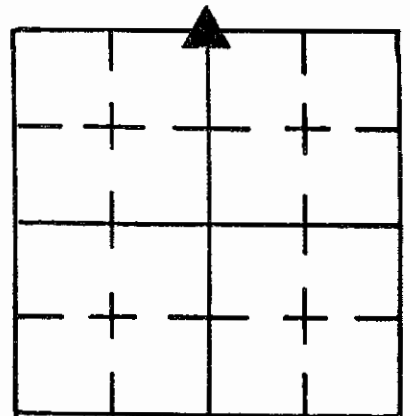
DATE 2 / 25 / 85

CREW P.C. L. MAY

Inst. Rod M. JUSTICE

TYPE of MARKER PK NAIL Cond. JUST SET

METHOD of ESTABLISHMENT Set USING EXISTING ST. HWY. R/W MARKERS AND 1941 HIGHWAY PLANS.



NOTE:


PK NAIL to be REPLACED by ST. HWY. MONUMENT, SUMMER 1985.

REFERENCE	DISTANCE	DESCRIPTION
1	43.25'	PK 14" UP SOUTH SIDE SQUARE WOOD CORNER POST
2	44.19'	PK 12" UP SOUTH SIDE SQUARE WOOD BRACE POST
3	51.53'	PK 13" UP S.W. SIDE ROUND WOOD FENCE POST
4	66.22'	PK NAIL 13" UP SOUTH SIDE ROUND WOOD FENCE POST
5	50.04'	PK NAIL 15" UP WEST SIDE REMC PWP # 23316

SECTION CORNER RECORD

SHELBY COUNTY, INDIANA

19L
(1 of 1)



Sec. 14 T. 12 R. 6

DATE 12/10/02

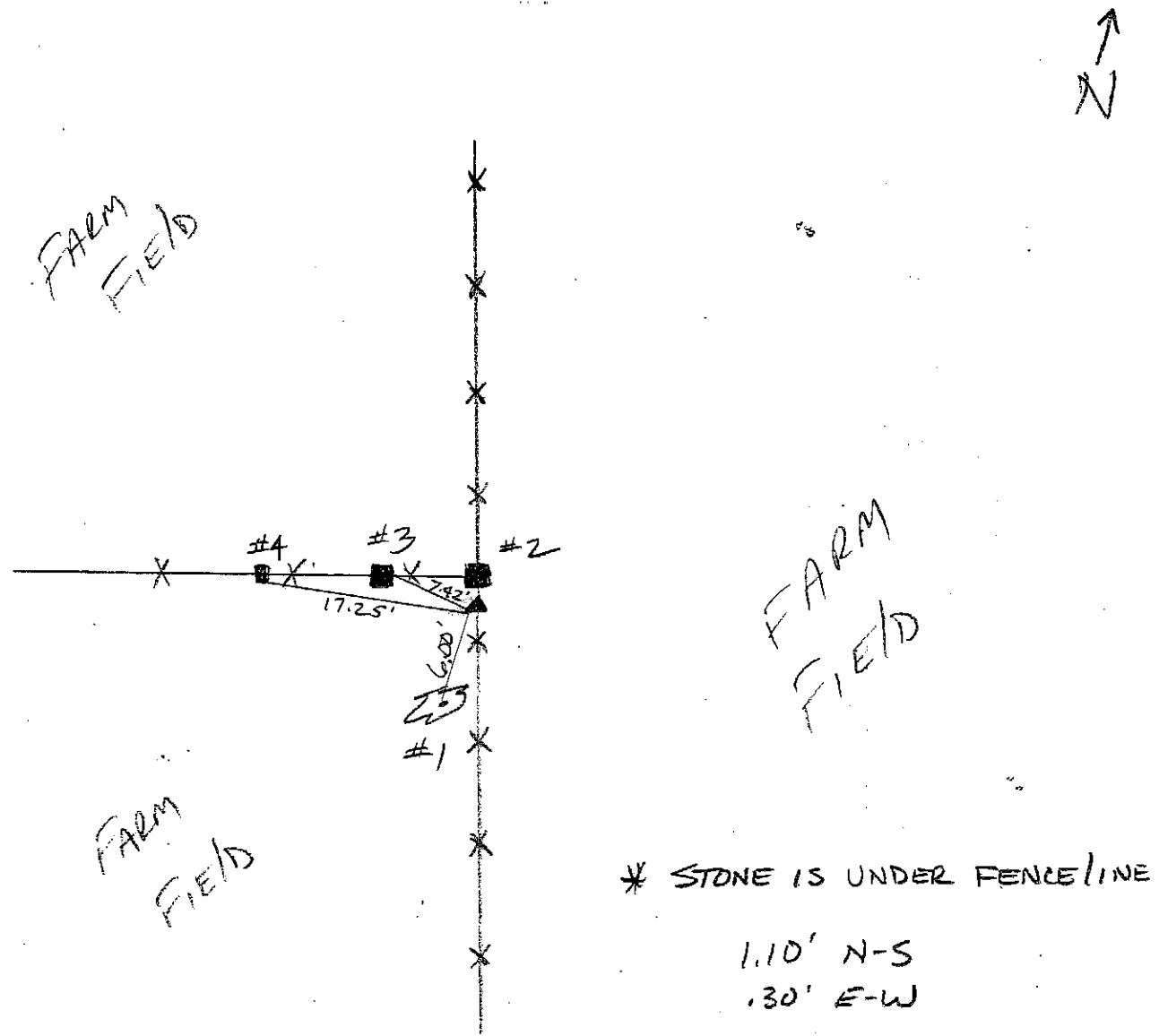
CREW P.C. TONY SIZES

Inst. _____ Rod _____

TYPE of MARKER STONE Cond. GOOD

METHOD of ESTABLISHMENT AERIAL PHOTOS, PHYSICAL

INSPECTIONS



REFERENCE	DISTANCE	DESCRIPTION
1	6.00'	24" ASH (PK NAIL 15" UP WEST SIDE)
2	1.00'	.70' SQ COR POST (MEASURED FROM SO. SIDE OF POST)
3	7.42'	.70' SQ BRACE POST (PK NAIL 12" UP SO. SIDE)
4	17.25'	.33' SQ LINE POST (PK NAIL 12" UP SO. SIDE)

SECTION CORNER RECORD
SHELBY COUNTY, INDIANA

Sec. 23 T. 12 R. 6

DATE 5/14/01

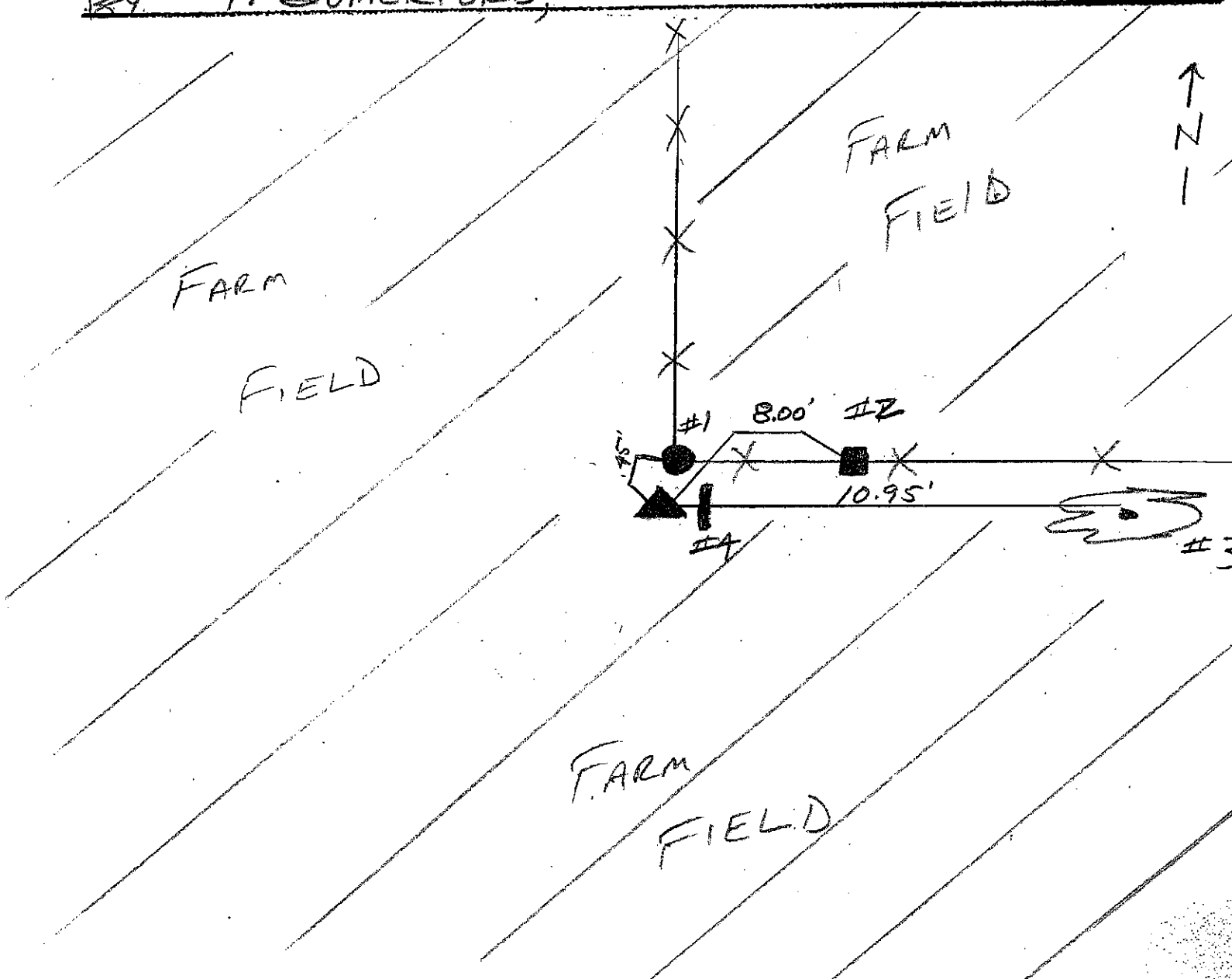

CREW P.C. TONY SIPES

Inst. _____ Rod _____

TYPE of MARKER MONUMENT Cond. JUST SET

METHOD of ESTABLISHMENT LOCATED PER PREVIOUS SURVEY


BY T. SUMERFORD, L.S.



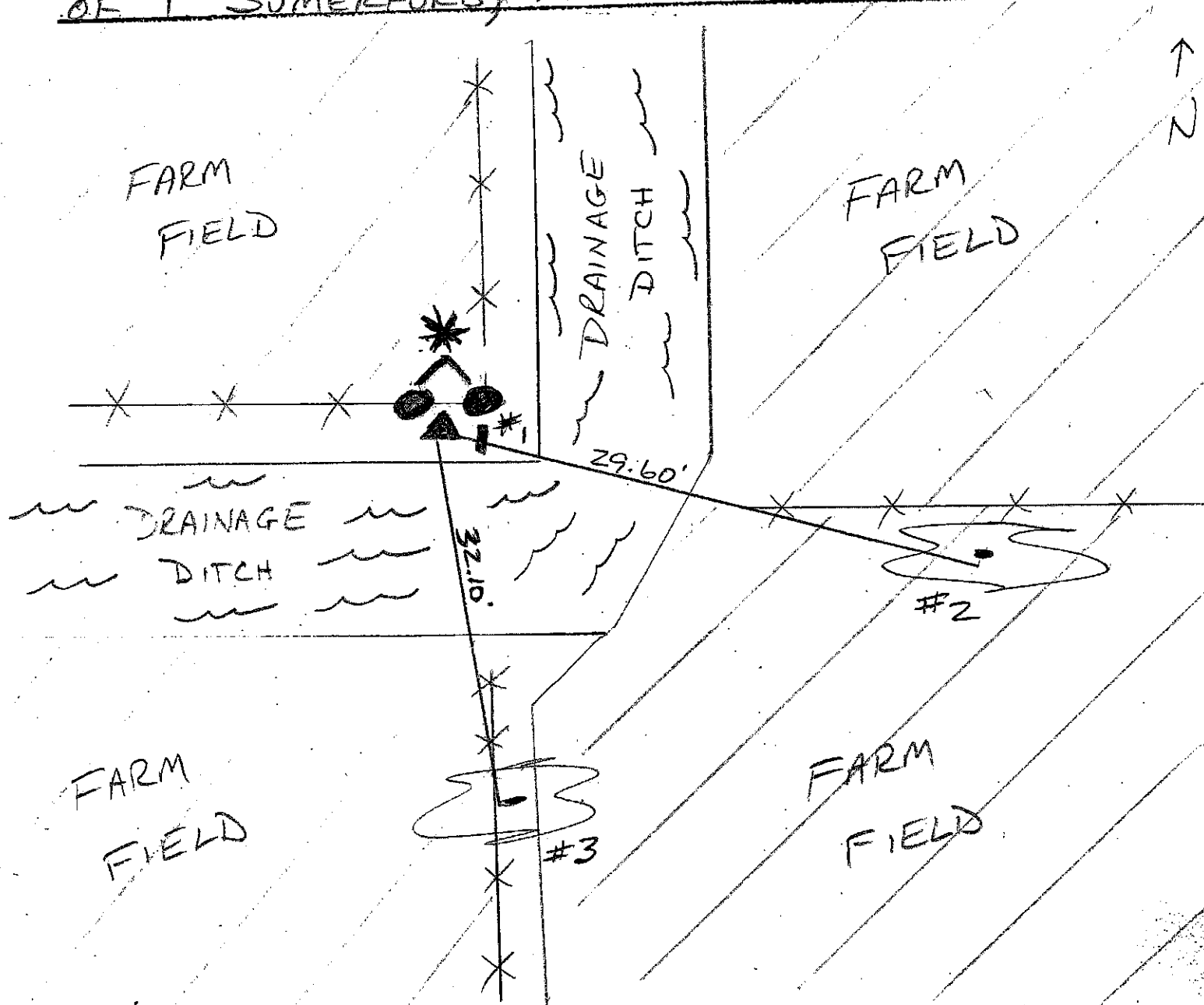
REFERENCE	DISTANCE	DESCRIPTION
1	.45'	CORNER POST
2	8.00'	LINE POST (PK NAIL @ 12" UP SOUTH SIDE)
3	10.95'	14" HACKBERRY (PK NAIL @ 12" UP SOUTH SIDE)
4	.24'	CARSONITE ROD
* MEASUREMENTS FOR REFS # 2 & # 3 ARE PLUMBED		

SECTION CORNER RECORD
SHELBY COUNTY, INDIANA
Sec. 23 T. 12 R. 6

DATE 05/10/01
CREW P.C. TONY SIPES



Inst. _____ Rod _____
TYPE of MARKER MONUMENT Cond. JUST SET
METHOD of ESTABLISHMENT LOCATED PER PREVIOUS SURVEY
OF T. SUMERFORD, L.S.

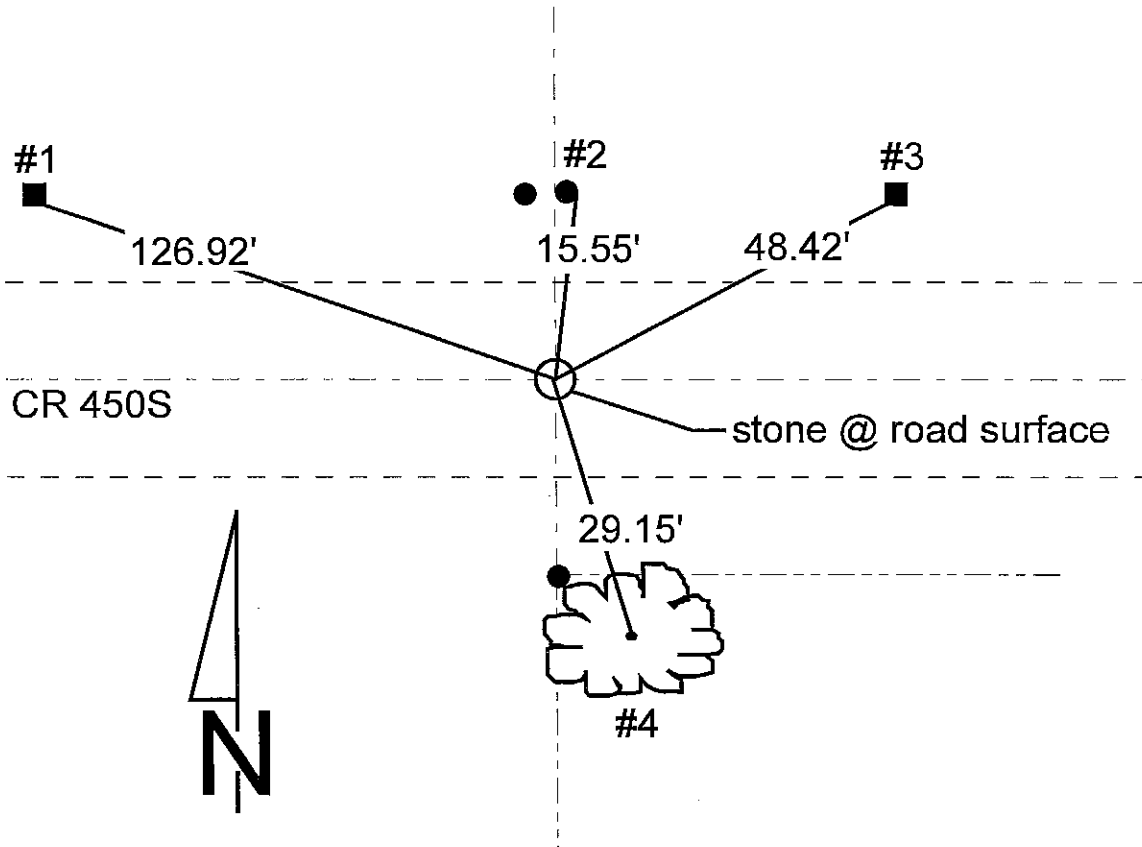
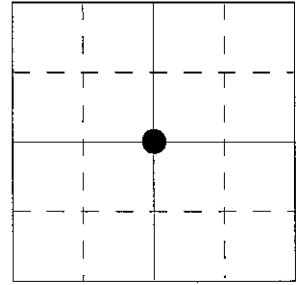


REFERENCE	DISTANCE	DESCRIPTION
1	.60'	CARSONITE ROD
2	29.60'	20" DOUBLE TRUNK MULBERRY (PK NAIL @ 36" up NORTHEAST SIDE) (MEASUREMENT PLUMBED)
3	32.10'	18" SHAG BARK HICKORY (PK NAIL @ 24" up WEST SIDE) (MEASUREMENT PLUMBED)
*		POST SHOWN IN DRAWING N.W. CORNER OF DRAINAGE DITCH FOR REFERENCE ONLY - BOTH ARE ROTTED & LEANING

SECTION CORNER RECORD
SHELBY COUNTY, INDIANA
Sec. 26 T. 12N R. 6E

Ref. No. 19T

DATE : 04 / 11 / 83
 CREW P.C. : D. Barnhart
 Instrument :
 Rod :
 Marker Type : Stone
 Condition : Good
 Method of Establishment : Found stone @ road surface.



REFERENCE	DISTANCE	DESCRIPTION
1	126.92'	Set PK nail in South side of power pole #019455
2	15.55'	Set PK nail in East side of fence post
3	48.42'	Set PK nail in South side of power pole #019454
4	29.15'	Set PK nail in West side of 6" triple tree (Beech ?)

SHELBY COUNTY, INDIANA
Sec. 26T. 12 R. 6

DATE:
CREW:
OLD RECORD REF:
MARKER TYPE:

▲ Ref. No.

Method of Establishment

RECOVERED FLAT STONE WITH A
GROSS CUT 0.45" BELOW PAV.



Drawing Not To Scale

REF #	DISTANCE	DESCRIPTION
		ELEVATION 737.83'

GEODETIC INFORMATION


Datum: NAD83 (CORS96)

GPS REF. 596	DISCLAIMER The section corner coordinates annotated hereon have been obtained with RTK GPS methods by personnel of Shelby County Surveyor. No guarantee is made to the correctness or accuracy of these values and they have been provided for recovery and verification purposes only. The Shelby County Surveyor's Office will not be held liable for errors or negligence in part by the surveyor who does not physically determine the location of section lines perform in compliance with Indiana Title 865, Article 1, Rule 12-10 of the Administration Code. These coordinates will have no legal weight of authority unless monument and all its accessories have been obliterated.
DATE: 12/10/2018	
BY: SCOTT SUMERFORD	
NORTHING: 1534175.37	
EASTING: 282605.88	

19-T



26 12 6 Center of Section



Shelbyville-Shelby County
Geographic Information System
25 W. Polk St.
Shelbyville, Indiana 46176

SECTION CORNER RECORD

19V
(1 of 3)

SHELBY COUNTY, INDIANA

Sec. 26 T. 12-N R. 6-E

DATE 7/2/86

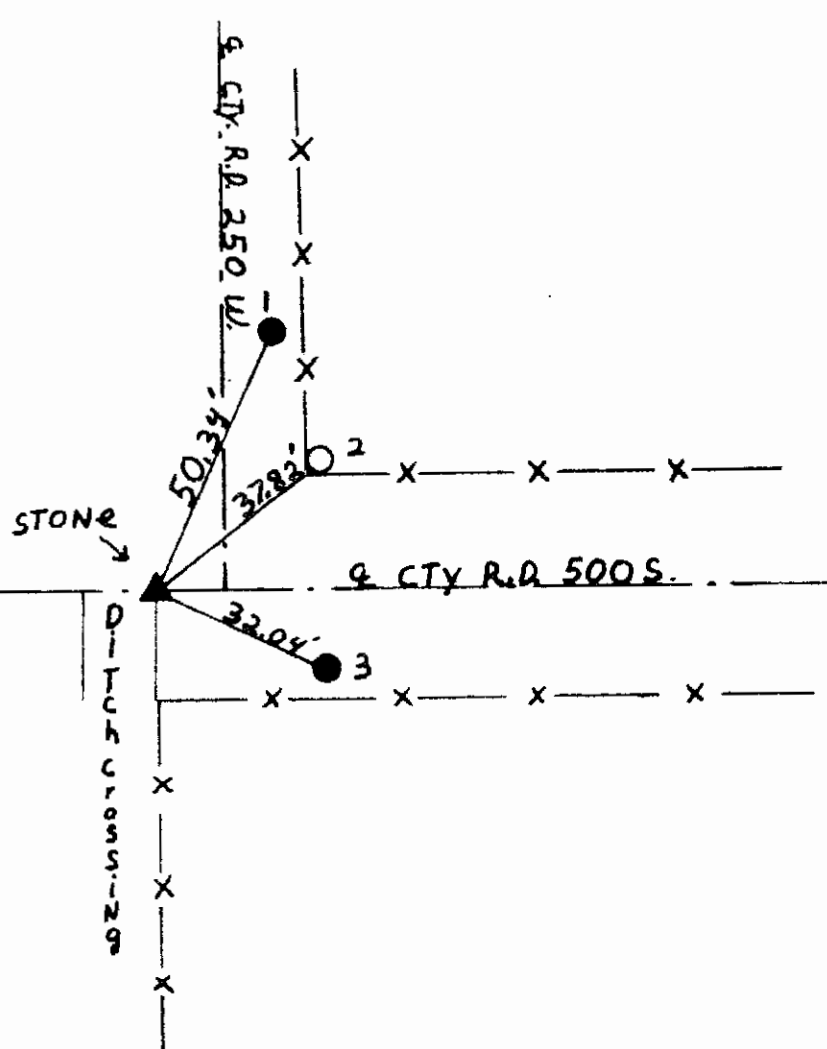
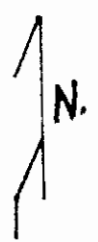
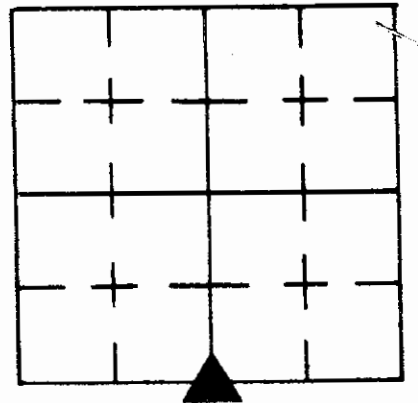
CREW P.C. D. Rivers

Inst. R. McGaha Rod E. Luther

TYPE of MARKER STONE Cond. GOOD

METHOD of ESTABLISHMENT Found small chuck hole with top

of stone exposed (Top of stone 2 1/2" x 2 1/2" size of stone increases as you go down (stone 4" deep) set 2 R.R. SPIKES 6" deep & 5" East & West of stone. (set P.K.'s 2' N. & E. of stone & one over stone)



REFERENCE	DISTANCE	DESCRIPTION
1.	50.34'	P.K. NAIL NW SIDE UTILITIE Pole S.C. R.E.M.C. #019427
2.	37.82'	Face of Round CEMENT corner P.C.
3.	32.04'	P.K. NAIL NE SIDE UTILITIE Pole S.C. R.E.M.C. #019376
OFFSET	2.00'	P.K. IN Road SURFACE NORTH OF STONE
OFFSET	2.00'	P.K. () () () East () ()
		() OVER STONE

SHELBY COUNTY, INDIANA
Sec. 26 T. 12 R. 6

DATE:
CREW:
OLD RECORD REF:
MARKER TYPE:

▲ Ref. No.

Method of Establishment

RECOVERED SMALL POINTED STONE
0.6' BELOW PAVEMENT



Drawing Not To Scale

REF #	DISTANCE	DESCRIPTION
		ELEVATION 726.43

GEODETIC INFORMATION


Datum: NAD83 (CORS96)

GPS REF. 594	DISCLAIMER The section corner coordinates annotated hereon have been obtained with RTK GPS methods by personnel of Shelby County Surveyor. No guarantee is made to the correctness or accuracy of these values and they have been provided for recovery and verification purposes only. The Shelby County Surveyor's Office will not be held liable for errors or negligence in part by the surveyor who does not physically determine the location of section lines perform in compliance with Indiana Title 865, Article 1, Rule 12-10 of the Administration Code. These coordinates will have no legal weight of authority unless monument and all its accessories have been obliterated.
DATE: 12/10/2018	
BY: SCOTT SUMERFORD	
NORTHING: 1531512.64	
EASTING: 282627.33	

19-V



26 12 6 SW Cor SE 1/4 26 12 6

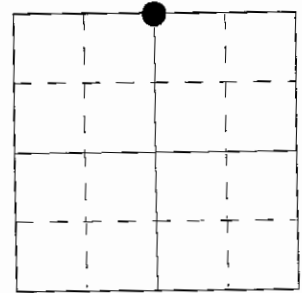


Shelbyville-Shelby County
Geographic Information System
25 W. Polk St.
Shelbyville, Indiana 46176

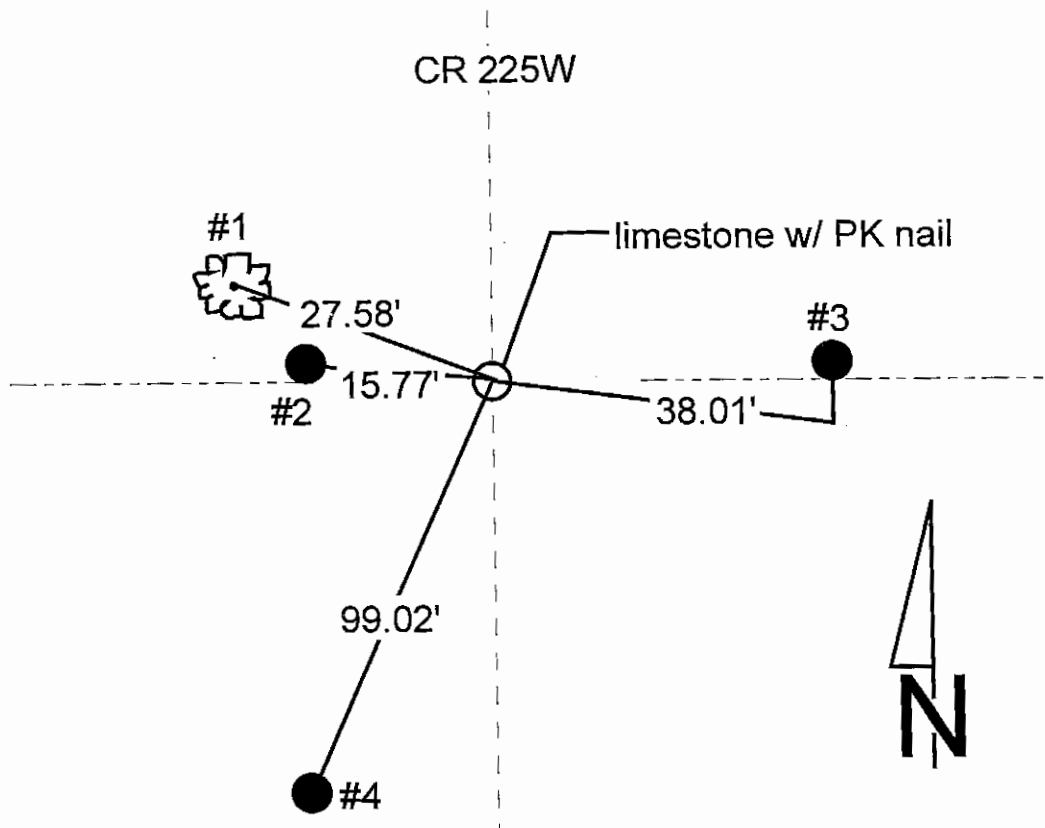
SECTION CORNER RECORD
SHELBY COUNTY, INDIANA
Sec. 11 T. 12N R. 6E

Ref. No. 20E

DATE : 07/26/85
CREW P.C. : D. Rivers
Instrument :
Rod : J. Sinclair
Marker Type : Limestone
Condition : Good



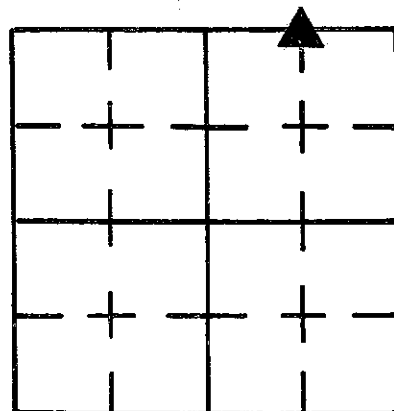
Method of Establishment : Did not find earlier Whitlock ties or PK nail in road he called for. Dug at location by ties to house given to this office by T. Summerford L.S., to stone he found earlier. Dug and found Limestone 6"x10"x10" at base of stone, of which tapers up to form a triangular shape. Placed cut "X" on high point and set RR spikes @ equal distance North and South of "X", below top of stone. Top of stone is 6" below the pavement. Placed PK nail on surface above "X".



REFERENCE	DISTANCE	DESCRIPTION
1	27.58'	PK nail 7" up North side 6" Pine tree
2	15.77'	PK nail 10" up East side round wood corner post
3	38.01'	PK nail 9" up South side round wood fence post
4	99.02'	PK nail 9" up East side REMC power pole #15312
straddle	1.50'	PK nail in pavement North
straddle	1.50'	PK nail in pavement East

SECTION CORNER RECORD SHELBY COUNTY, INDIANA

20E
(2 of 3)



Sec. 11 T. 12 R. 6

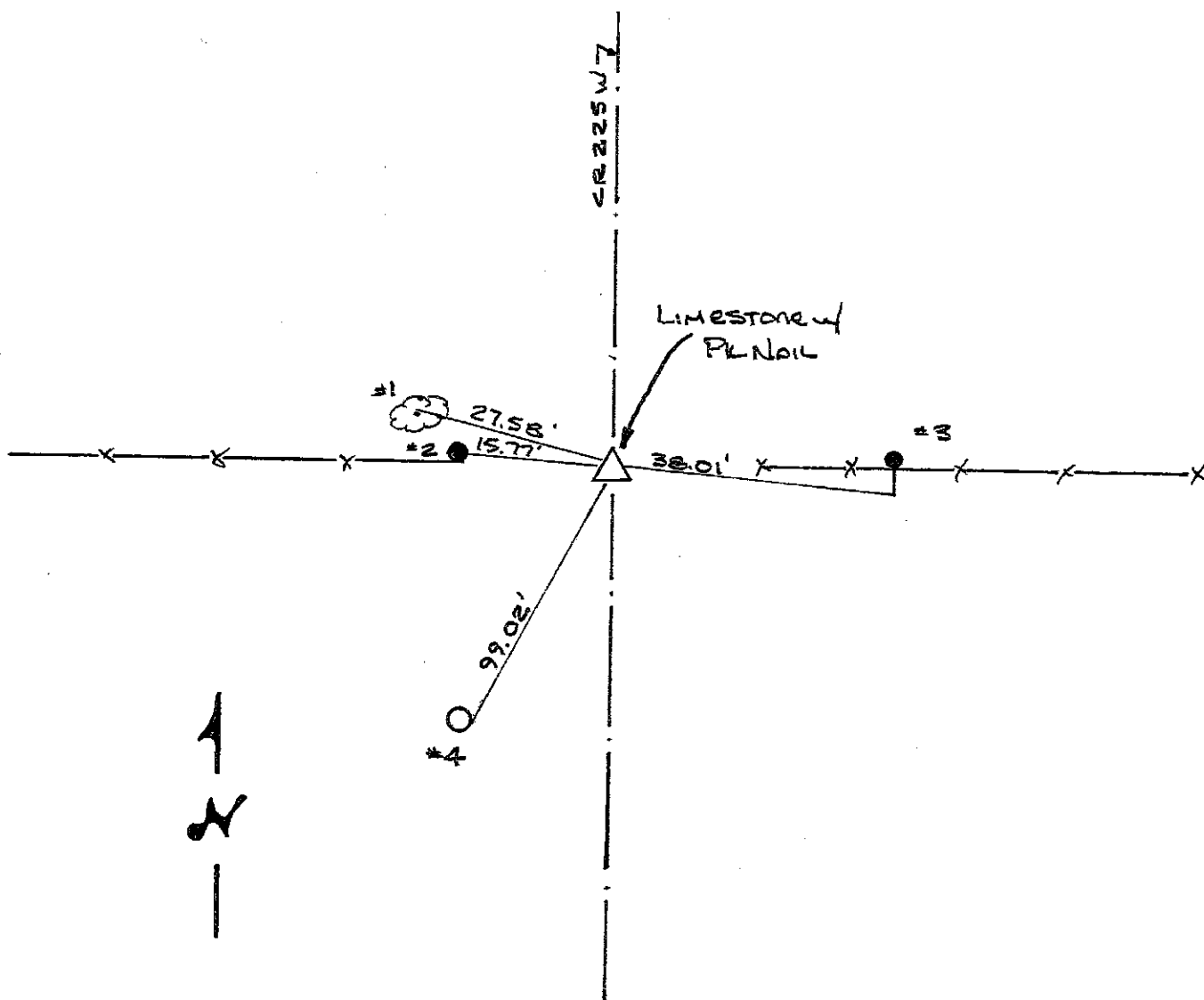
DATE 7/26/85

CREW P.C. D. RIVERS

Inst. _____ Rod J. SINCLAIR

TYPE of MARKER Limestone Cond. Good

METHOD of ESTABLISHMENT Did Not Find Earlier Whitlock ties or Pk. Nail in Road he called for, Dug at location by ties to house (Cont'd on Back)

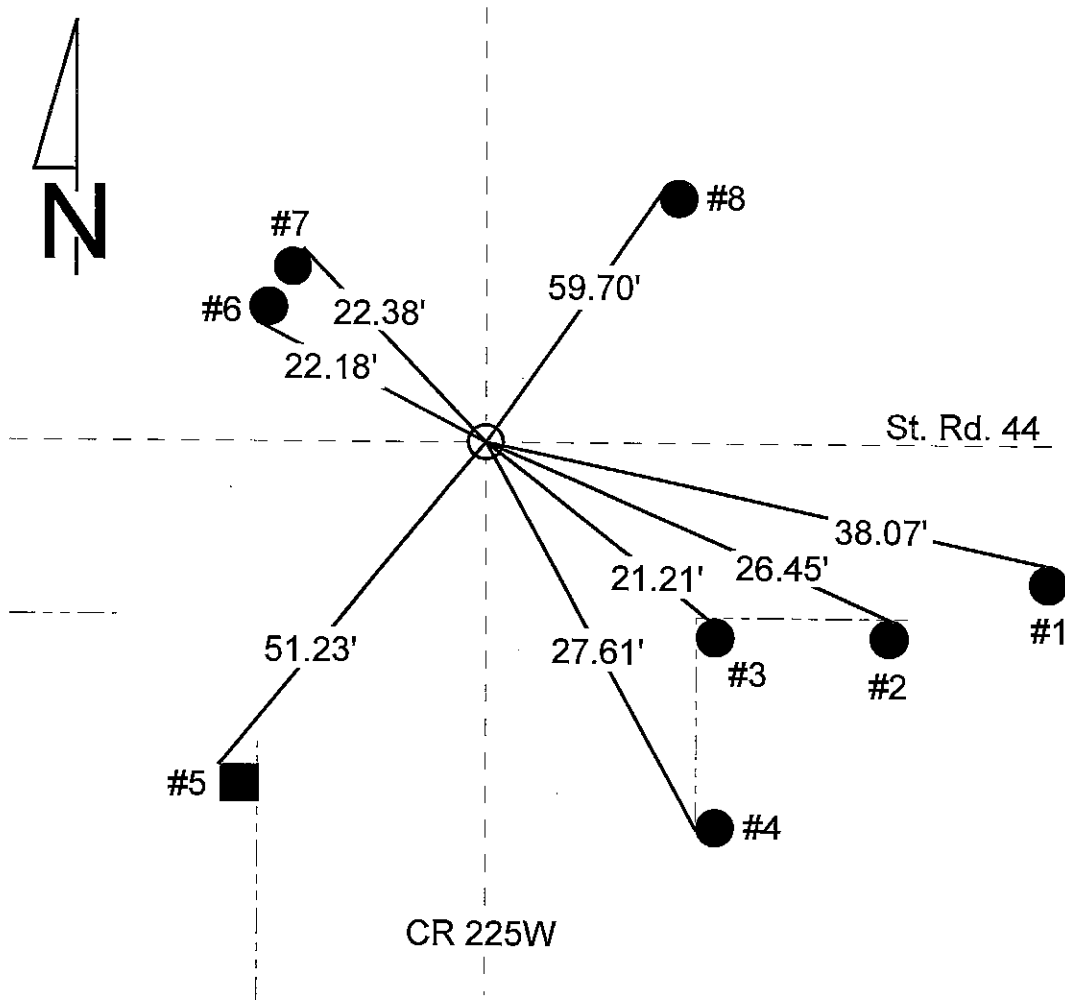
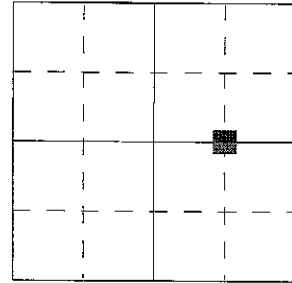


REFERENCE	DISTANCE	DESCRIPTION
1	27.58'	PK Nail 7" UP NORTH Side 6" Pine tree
2	15.77'	PK Nail 10" UP EAST Side Round Wood Corner Post
3	38.01'	PK Nail 9" UP SOUTH Side Round Wood Fence Post
4	99.02'	PK Nail 9" UP EAST Side RENC PWP # 15312
Straddle	1.50'	PK Nail in P.M.T. NORTH
Straddle	1.50'	PK Nail in P.M.T. EAST

SECTION CORNER RECORD
SHELBY COUNTY, INDIANA
 Sec. 11 T. 12N R. 6E

Ref. No. 20G

DATE : 02 / 25 / 85
 CREW P.C. : L. May
 Instrument :
 Rod : M. Justice
 Marker Type : PK Nail
 Condition : Good
 Method of Establishment : Found nail set by J. Whitlock, Shelby Co. Surveyor earlier, took new ties.

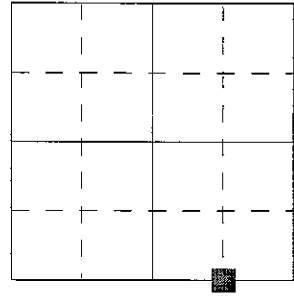


REFERENCE	DISTANCE	DESCRIPTION
1	38.07'	PK nail 11" up Northeast side utility pole #31 L1
2	26.45'	PK nail 12" up Northeast side round wood brace post
3	21.21'	Nail w/ bottlecap (formerly 21.25') found 11" up N. side round wood cor. post
4	27.61'	PK nail 15" up West side round wood brace post
5	51.23'	PK nail 21" up West side square wood post
6	22.16'	PK nail 8" up Southwest side stump pole next to Ref. #7
7	22.38'	PK nail 10" up Northeast side REMC power pole #018092 (new pole)
8	59.70'	PK nail 10" up West side utility pole #L1-4

SECTION CORNER RECORD
SHELBY COUNTY, INDIANA
Sec. 11 T. 12N R. 6E

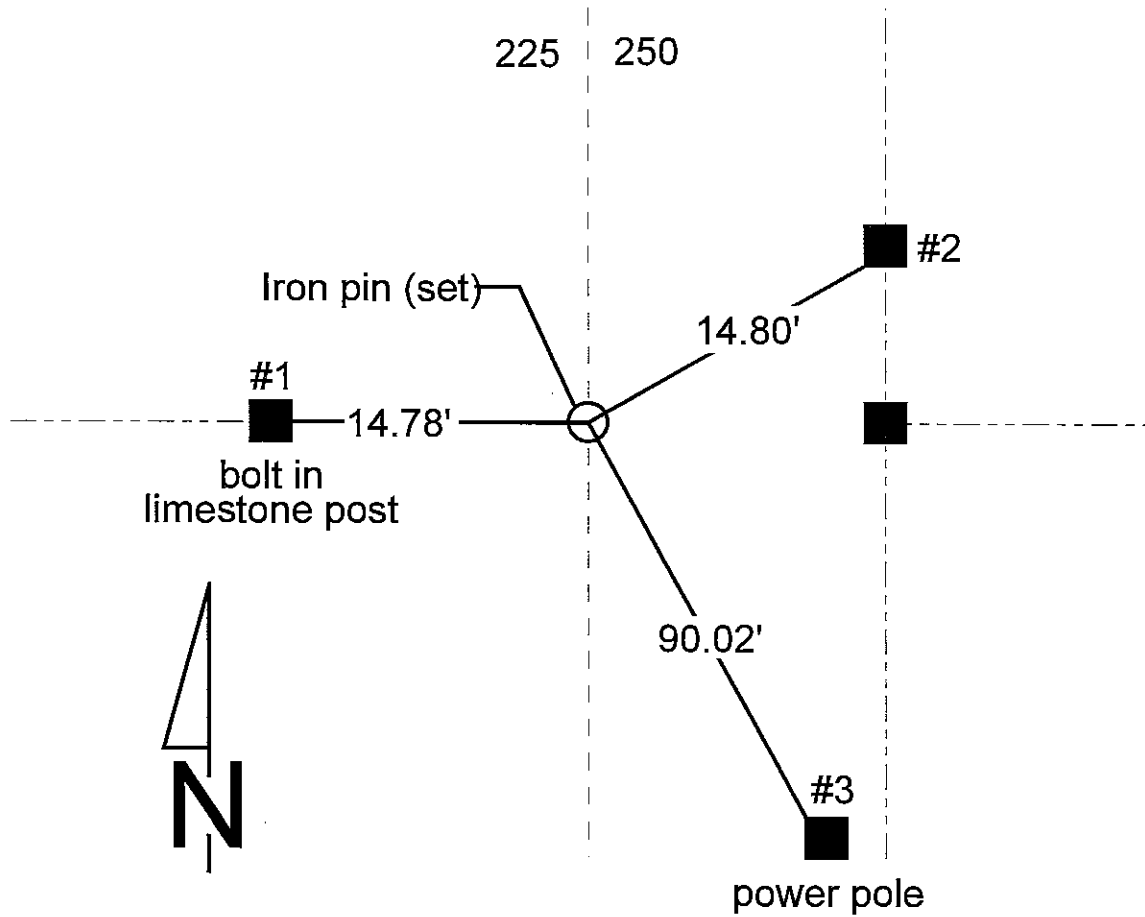
Ref. No. 20J

DATE :
CREW P.C. : Whitlock
Instrument :
Rod :
Marker Type : Iron Pin
Condition :
Method of Establishment :



T. 12N, R. 6E, Sec. 11:

S.W. Cor. E 1/2 S.E. 1/4



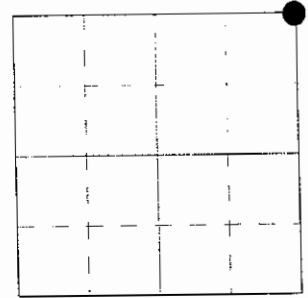
REFERENCE	DISTANCE	DESCRIPTION
1	14.78'	Bolt in limestone post
2	14.80'	
3	90.02'	Power pole

**SECTION CORNER RECORD
SHELBY COUNTY, INDIANA**

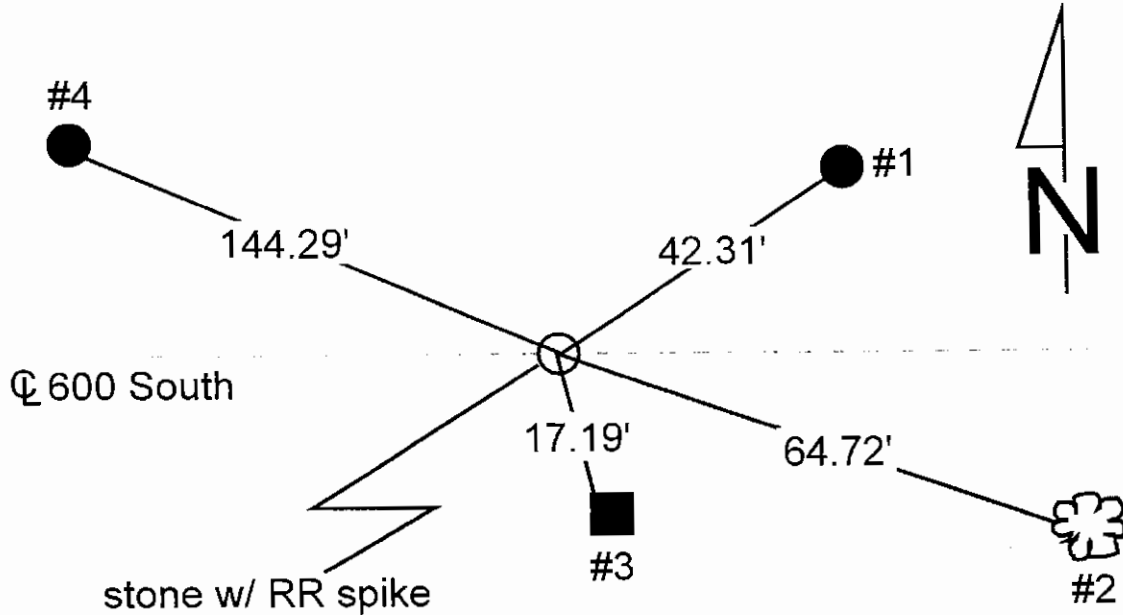
Sec. 2 T. 11N R. 6E

Ref. No. 21A

DATE : 03/13/89
 CREW P.C. : Dale Rivers
 Instrument :
 Rod : D. Wall
 Marker Type : Stone
 Condition : Good (Set Solid)



Method of Establishment : Dug 3'x3' hole in centerline 600S in line with fence line running South. Found stone 7" deep with faint "+" in top. Stone is 7" E-W x 6" N-S. Set 2 RR spikes 9" deep and 5" North and South of "+". Set 2 PK nails in road surface 2.0' South and West of stone's "+". Set RR spike over stone.



REFERENCE	DISTANCE	DESCRIPTION
1	42.31'	PK nail South side utility pole REMC #018843, 18" up
2	64.72'	PK nail North side 48" Sycamore tree, 15" up
3	17.19'	PK nail West side square wooden corner post, 7" up
4	144.29'	PK nail South side utility pole REMC #018844, 15" up
offset	2.00'	PK nail in pavement West of stone
offset	2.00'	PK nail in pavement South of stone
		Set RR spike over stone

GEODETIC INFORMATION
 Datum: NAD83 (CORS96)

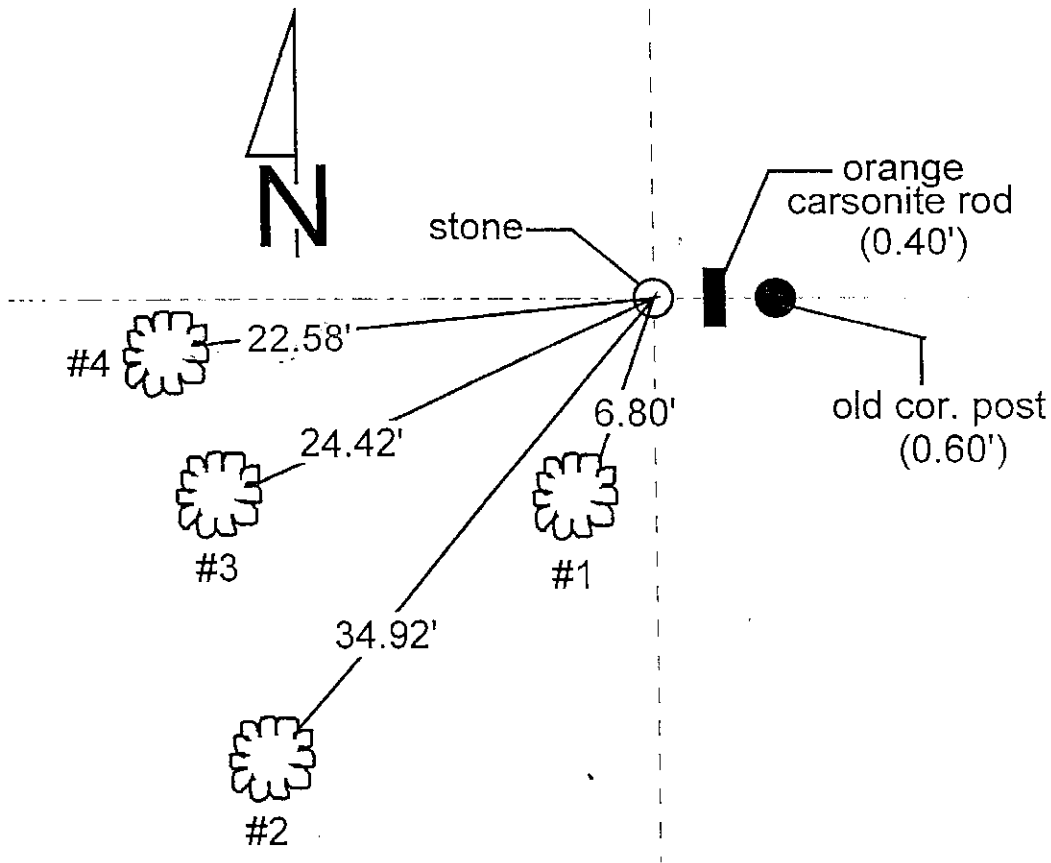
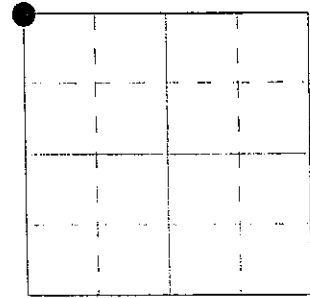
GPS REF. A corner 21A Lux	DISCLAIMER
DATE: Received	The section corner coordinates annotated hereon have been obtained with RTK GPS methods by personnel of Shelby County Surveyor. No guarantee is made to the correctness or accuracy of these values and they have been provided for recovery and verification purposes only. The Shelby County Surveyor's Office will not be held liable for errors or negligence in part by the surveyor who does not physically determine the location of section lines perform in compliance with Indiana Title 865, Article 1, Rule 12-10 of the Administration Code. These coordinates will have no legal weight of authority unless monument and all its accessories have been obliterated.
BY: Entered 08/11/2014	
NORTHING: 1526230.97	
EASTING: 285727.802	

SECTION CORNER RECORD
SHELBY COUNTY, INDIANA

Sec. 1 T. 12N R. 6E

Ref. No. 21A

DATE : 12 / 20 / 88
 CREW P.C. : D. Rivers
 Instrument :
 Rod : John Hill
 Marker Type : Stone
 Condition : Good (White Quartz)
 Method of Establishment : Found stone West to corner post with point of stone at ground level. Set orange carsonite rod 0.4' West of stone. Stone is set good.



REFERENCE	DISTANCE	DESCRIPTION
1	6.80'	PK nail 6" up East side of 12" Elm tree
2	34.92'	PK nail 12" up North side 24" Ash tree
3	24.42'	PK nail 8" up North side of double tree with 30" base
4	22.58'	PK nail 9" up South side of 26" Elm tree
orange carsonite rod	0.40'	Center of orange rod West of stone
old wooden corner post	0.60'	East edge of post West of stone

GEODETIC INFORMATION

Datum: NAD83 (CORS96)

GPS REF. 76 Tucker	DISCLAIMER
DATE: 11/12/2011	The section corner coordinates annotated hereon have been obtained with RTK GPS methods by personnel of Shelby County Surveyor. No guarantee is made to the correctness or accuracy of these values and they have been provided for recovery and verification purposes only. The Shelby County Surveyor's Office will not be held liable for errors or negligence in part by the surveyor who does not physically determine the location of section lines perform in compliance with Indiana Title 865, Article 1, Rule 12-10 of the Administration Code. These coordinates will have no legal weight of authority unless monument and all its accessories have been obliterated.
BY: T. Sumerford C. Droddy	
NORTHING: 1557221.73	
EASTING: 253101.81	

SECTION CORNER RECORD

SHELBY COUNTY, INDIANA

Sec. 1 T. 12 N R. 6 E

DATE 12/20/1988

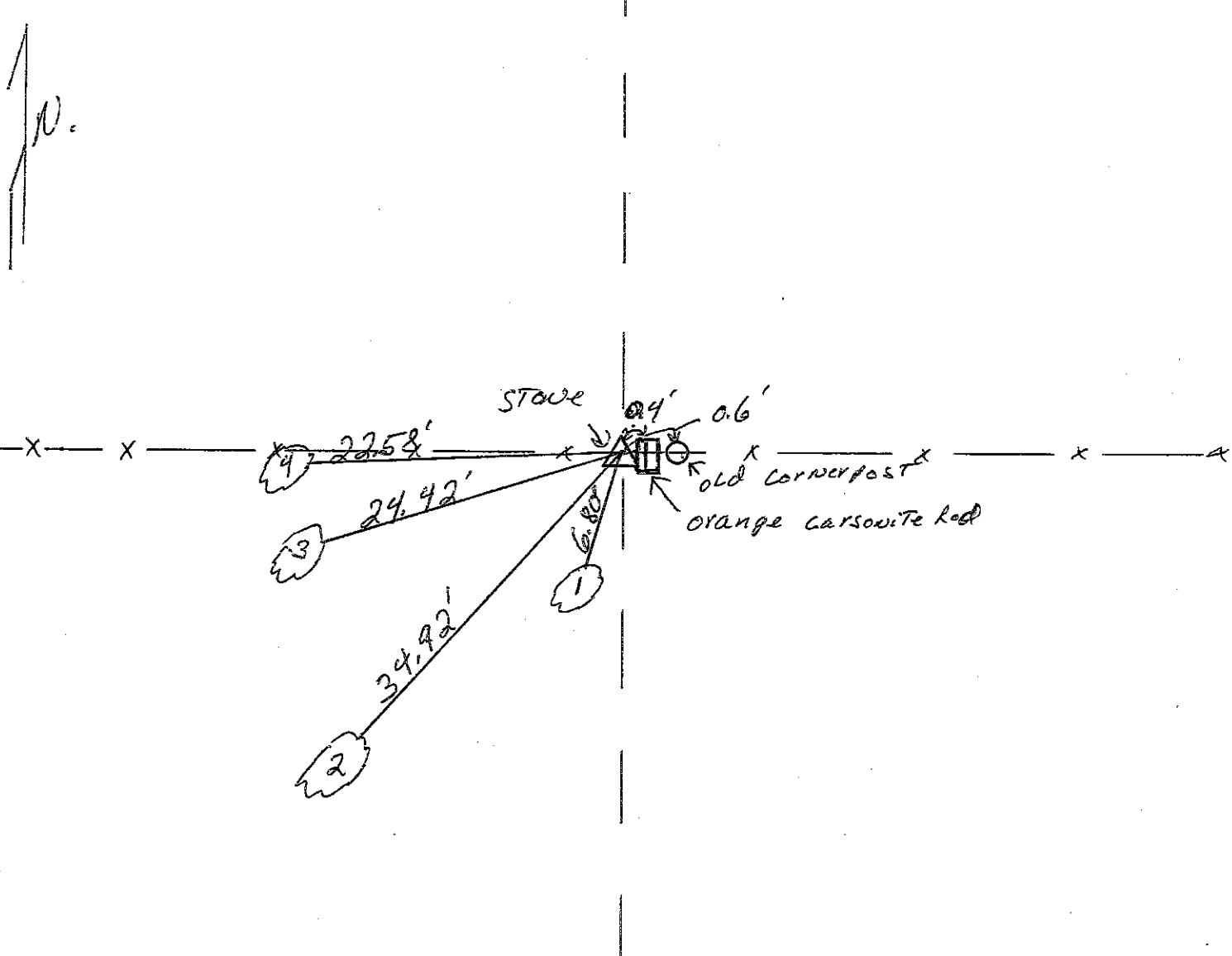
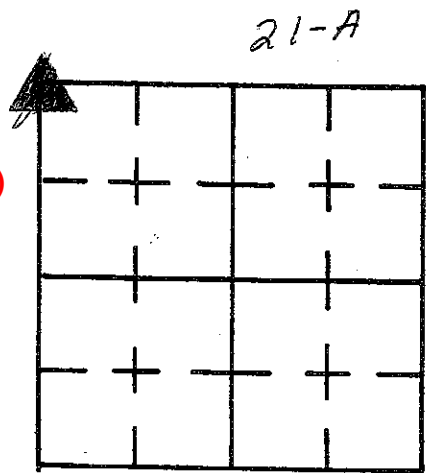
CREW P.C. D. Rivers

Inst. Rod John Hill

TYPE of MARKER Stone Cond. (Good) White Quartz

METHOD of ESTABLISHMENT Found Stone next to corner post point of stone at ground level. Set orange Carsonite Rod 0.4' west of Stone. Stone set good.

21A
(3 of 3)

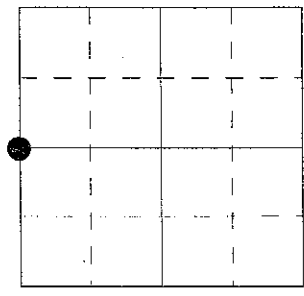


REFERENCE	DISTANCE	DESCRIPTION
1.	6.80'	P.K. NAIL E. SIDE 12" Elm Tree 6" up
2.	34.92'	P.K. NAIL N. SIDE 24" Ash Tree 12" up
3.	24.42'	P.K. NAIL N. SIDE Double Tree 30" @ base 8" up
4.	22.58'	P.K. NAIL S. SIDE 26" Elm Tree 9" up
orange Carsonite Rod	0.40'	Center of orange Rod west of Stone
old wooden corner post	0.60'	East Edge of Post west of Stone

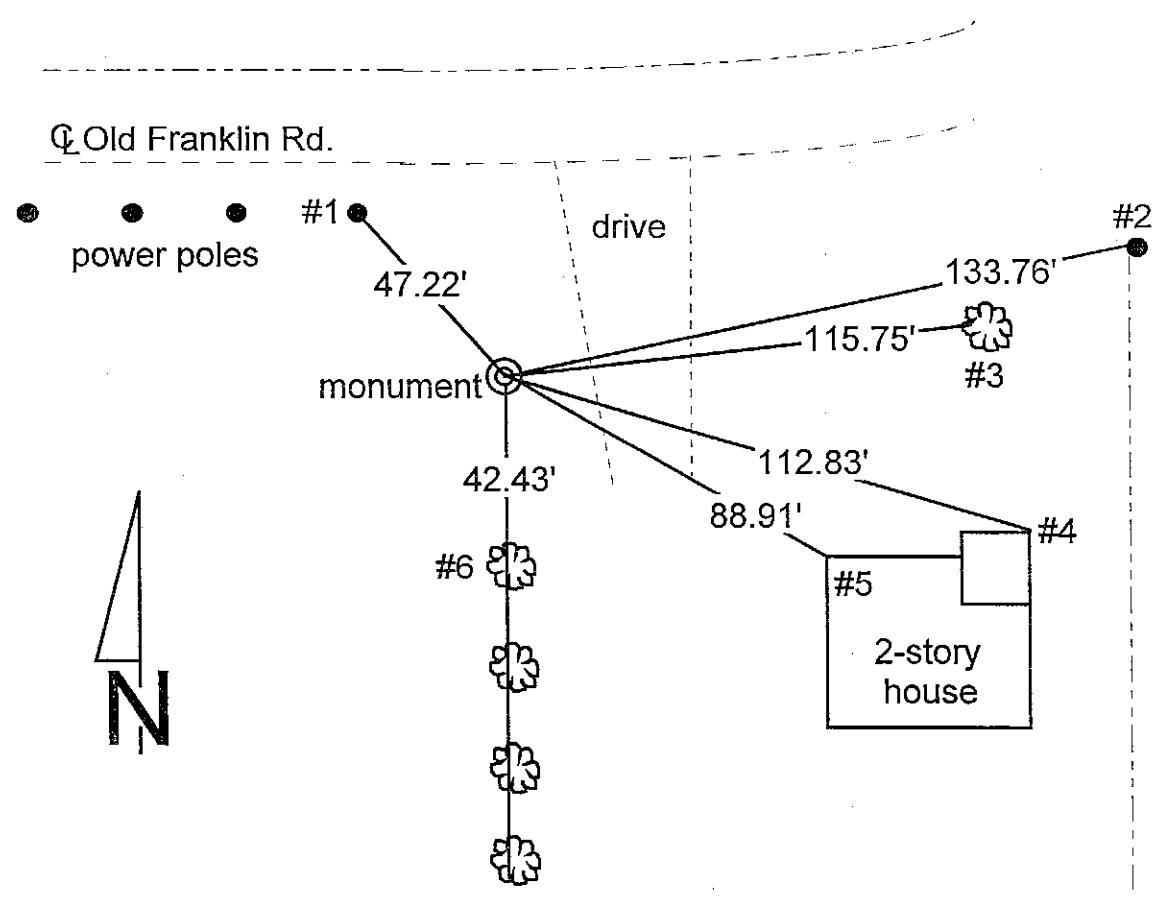
SECTION CORNER RECORD
SHELBY COUNTY, INDIANA
Sec. 1 T. 12N R. 6E

Ref. No. 21C

DATE : 03 / 13 / 89
CREW P.C. : D. Rivers
Instrument :
Rod : D. Wall
Marker Type : 30" Monument
Condition : Just Set



Method of Establishment : Used Isley's reference on 03 / 02 / 1915.
He found the stone in fence line 1 rod South of the road R/W fence. We found four trees South of the road with fence in them. We set the monument 1 rod South of road R/W in line with these trees. (See next sheet for more information)(Isley's Bk #19, Pg #21)



REFERENCE	DISTANCE	DESCRIPTION
1	47.22'	PK nail 5" up South side of utility pole
2	133.76'	PK nail 21" up North side of corner post
3	115.75'	PK nail 24" up North side of 16" Maple tree
4	112.83'	Northeast corner of porch foundation
5	88.91'	Northwest corner of house foundation
6	42.43'	PK nail in top of Northern most root of a 36" Oak tree 30" from base of tree
		All distances plumbed

SHELBY COUNTY, INDIANA
Sec. 7 T. 12 R. 6

DATE:
CREW:
OLD RECORD REF:
MARKER TYPE:

2029.81 MEAS.
2030.14
33.79 CH. 15204
(2230.14)

▲ Ref. No.

Method of Establishment

RECOVERED 5/8" REBAR (REBAR AT ORSE
TIME HAD A SHELBY COUNTY SURVEYORS
CAP)



Drawing Not To Scale

REF #	DISTANCE	DESCRIPTION
		ELEVATION 763.09'

GEODETIC INFORMATION


Datum: NAD83 (CORS96)

GPS REF. 628	<p>DISCLAIMER</p> <p>The section corner coordinates annotated hereon have been obtained with RTK GPS methods by personnel of Shelby County Surveyor. No guarantee is made to the correctness or accuracy of these values and they have been provided for recovery and verification purposes only. The Shelby County Surveyor's Office will not be held liable for errors or negligence in part by the surveyor who does not physically determine the location of section lines perform in compliance with Indiana Title 865, Article 1, Rule 12-10 of the Administration Code. These coordinates will have no legal weight of authority unless monument and all its accessories have been obliterated.</p>
DATE: 7/11/2018	
BY: SCOTT SUMERFORD	
NORTHING: 1555545.89	
EASTING: 285410.57	



21C

1 12 6 NW Corner SW 1/4



Shelbyville-Shelby County
Geographic Information System
25 W. Polk St.
Shelbyville, Indiana 46176

SHELBY COUNTY, INDIANA
Sec. 12 T. 12 R. 6
ADDISON TWP.

DATE:
CREW:
OLD RECORD REF:
MARKER TYPE:

▲ Ref. No.

Method of Establishment

RECOVERED REMNANTS OF EARLY
TYPE SHELBY COUNTY SURVEY MONUM.



Drawing Not To Scale

REF #	DISTANCE	DESCRIPTION
		ELEVATION 766.56'

GEODETIC INFORMATION

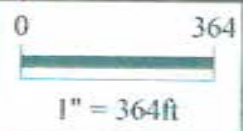
Datum: NAD83 (CORS96)

GPS REF. 535	<p>DISCLAIMER</p> <p>The section corner coordinates annotated hereon have been obtained with RTK GPS methods by personnel of Shelby County Surveyor. No guarantee is made to the correctness or accuracy of these values and they have been provided for recovery and verification purposes only. The Shelby County Surveyor's Office will not be held liable for errors or negligence in part by the surveyor who does not physically determine the location of section lines perform in compliance with Indiana Title 865, Article 1, Rule 12-10 of the Administration Code. These coordinates will have no legal weight of authority unless monument and all its accessories have been obliterated.</p>
DATE: 7/06/2018	
BY: SCOTT SUMERFORD	
NORTHING: 1552879.39	
EASTING: 285393.40	

21E



12 12 6 NW Corner

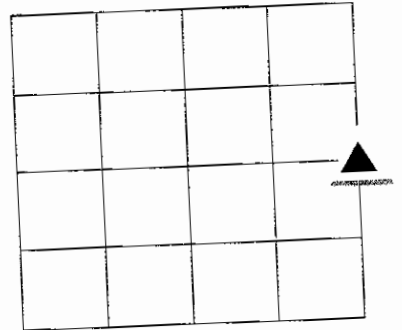


Shelbyville-Shelby County
Geographic Information System
25 W. Polk St.
Shelbyville, Indiana 46176

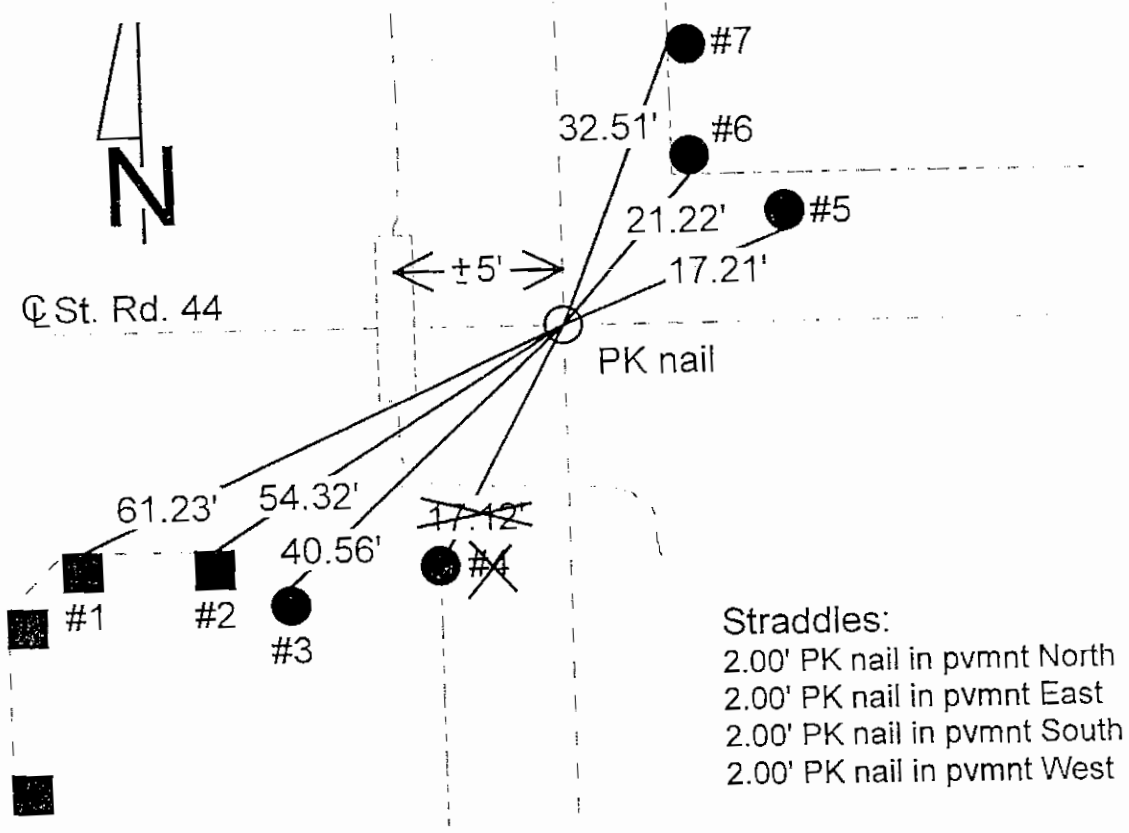
SECTION CORNER RECORD
SHELBY COUNTY, INDIANA
Sec. 11 T. 12N R. 6E

Ref. No. 21G

DATE: 09/10/2013////03/20/85
CREW: 1985 L. May
OLD RECORD REF: PK Nail
MARKER TYPE:



Originally found and replaced by T. Sumerford L.S.; Located with metal detector and placed PK nail on surface
Later dug stone and GPS reading from center of Stone



Note: To be replaced by St. Hwy. Monument, Summer 1985

REFERENCE	DISTANCE	DESCRIPTION
1	61.23'	PK nail 12" up North side square wood corner post
2	54.32'	PK nail 14" up North side square wood end post
3	40.56'	PK nail found 20" up Northwest side utility pole #27
4	17.12'	Near edge of aluminum corner post for chain link fence (fnd removed 5-9-85)
5	17.21'	PK nail 17" up South side REMC power pole #22930
6	21.22'	PK nail 29" up South side round wood corner post
7	32.51'	PK nail 18" up West side round wood brace post

GEODETIC INFORMATION
Datum: NAD83 (CORS96)

GPS REF. 109	DISCLAIMER
DATE: 20??	The section corner coordinates annotated hereon have been obtained with RTK GPS methods by personnel of Shelby County Surveyor. No guarantee is made to the correctness or accuracy of these values and they have been provided for recovery and verification purposes only. The Shelby County Surveyor's Office will not be held liable for errors or negligence in part by the surveyor who does not physically determine the location of section lines perform in compliance with Indiana Title 865, Article 1, Rule 12-10 of the Administration Code. These coordinates will have no legal weight of authority unless monument and all its accessories have been obliterated.
BY: T. Sumerford J. Powell	
NORTHING: 1550050.917	
EASTING: 280069.266	

SHELBY COUNTY, INDIANA
Sec. 12 T. 12 R. 6
ADDISON TWP.

DATE:
CREW:
OLD RECORD REF:
MARKER TYPE:

▲ Ref. No.

Method of Establishment

RECOVERED 1 INCH PINK PIN 0.3' FOOT BELOW TOP OF ASPHALT PAV. DURING RECONSTRUCTION OF STATE ROAD 44.



Drawing Not To Scale


REF #	DISTANCE	DESCRIPTION
		ELEVATION 770.38'

GEODETTIC INFORMATION
Datum: NAD83 (CORS96)

GPS REF. 510	<p>DISCLAIMER</p> <p>The section corner coordinates annotated hereon have been obtained with RTK GPS methods by personnel of Shelby County Surveyor. No guarantee is made to the correctness or accuracy of these values and they have been provided for recovery and verification purposes only. The Shelby County Surveyor's Office will not be held liable for errors or negligence in part by the surveyor who does not physically determine the location of section lines perform in compliance with Indiana Title 865, Article 1, Rule 12-10 of the Administration Code. These coordinates will have no legal weight of authority unless monument and all its accessories have been obliterated.</p>
DATE: 3/11/2015	
BY: SCOTT SUMERFORD	
NORTHING: 1550214.24	
EASTING: 205368.77	



12 12 6 SW Cor NW 1/4



*Shelbyville-Shelby County
 Geographic Information System
 25 W. Polk St.
 Shelbyville, Indiana 46176*

SECTION CORNER RECORD

SHELBY COUNTY, INDIANA

Sec. 11 T. 12 R. 6

DATE 3/6/85

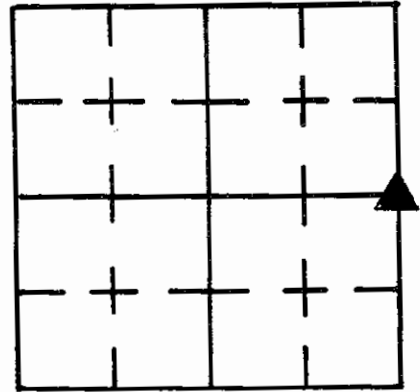
CREW P.C. L. May

Inst. Rod R. McGaha

TYPE of MARKER PK Nail Cond. _____

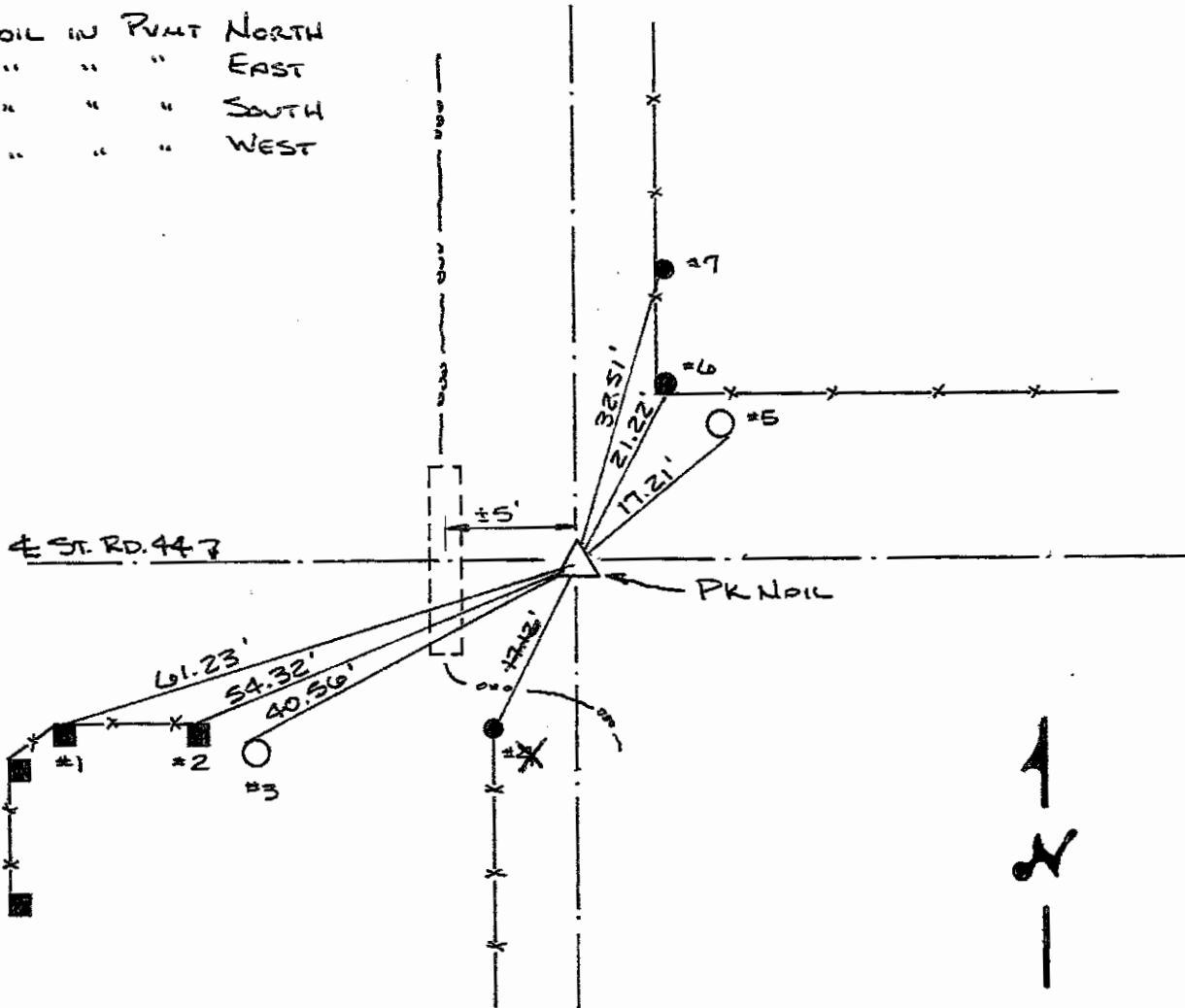
METHOD of ESTABLISHMENT FOUND

21G
(4 of 5)



STRADDLE:

- 2.00' PK Nail in Point NORTH
- 2.00' " " " " EAST
- 2.00' " " " " SOUTH
- 2.00' " " " " WEST



NOTE:

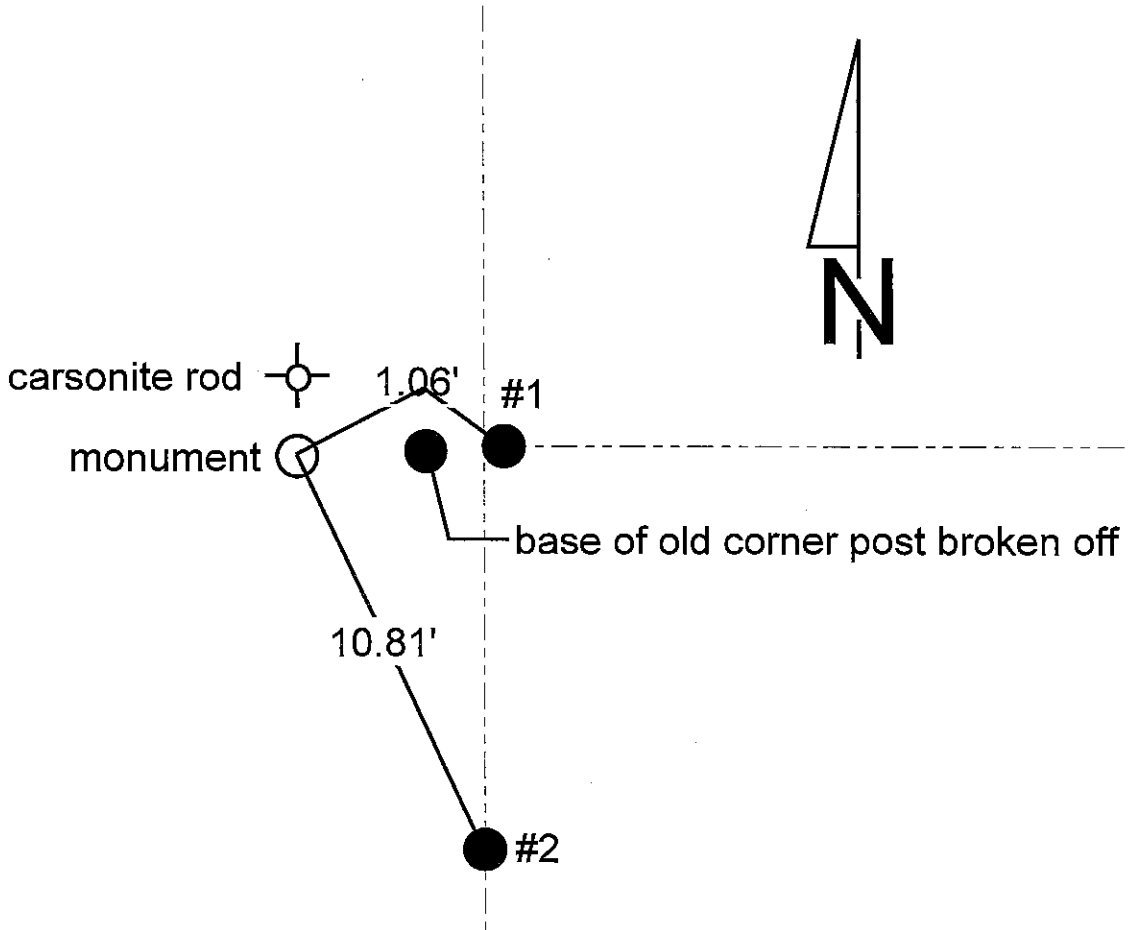
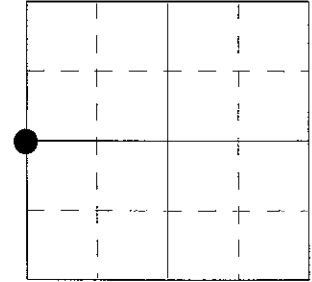
TO BE REPLACED by ST. Hwy. Monument, Summer 1985

REFERENCE	DISTANCE	DESCRIPTION
1	61.23'	PK Nail 12" UP NORTH SIDE SQUARE WOOD CORNER POST
2	54.32'	PK Nail 14" UP NORTH SIDE SQUARE WOOD END POST
3	40.56'	PK Nail Found 20" UP N.W. SIDE UTILITY POLE #27
4	17.12'	NEAR EDGE OF ALUMINUM CORNER POST for Chain Link Fence <small>FOUND REMOVED 5-9-85</small>
5	17.21'	PK Nail 17" UP SOUTH SIDE REMC PWP # 22930
6	21.22'	PK Nail 29" UP Round Wood Corner Post SOUTH SIDE
7	32.51'	PK Nail 18" UP West Side Round Wood BRACE POST

SECTION CORNER RECORD
SHELBY COUNTY, INDIANA
Sec. 13 T. 12N R. 6E

Ref. No. 21L

DATE : 06 / 11 / 88
 CREW P.C. : D. Rivers
 Instrument :
 Rod : D. Degelow & D. Keithley
 Marker Type : 30" Monument
 Condition : Just Set
 Method of Establishment : Found old corner post @ fence intersection. Probed around & found nothing more. Set monument @ West edge of remains of old corner post. Set carsonite rod 1' North of monument.

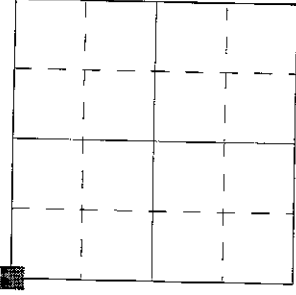


REFERENCE	DISTANCE	DESCRIPTION
1	1.06'	PK nail Northwest side new corner post, 1" up
2	10.81'	PK nail West side wooden fence post
		Set orange carsonite rod 12" North of monument

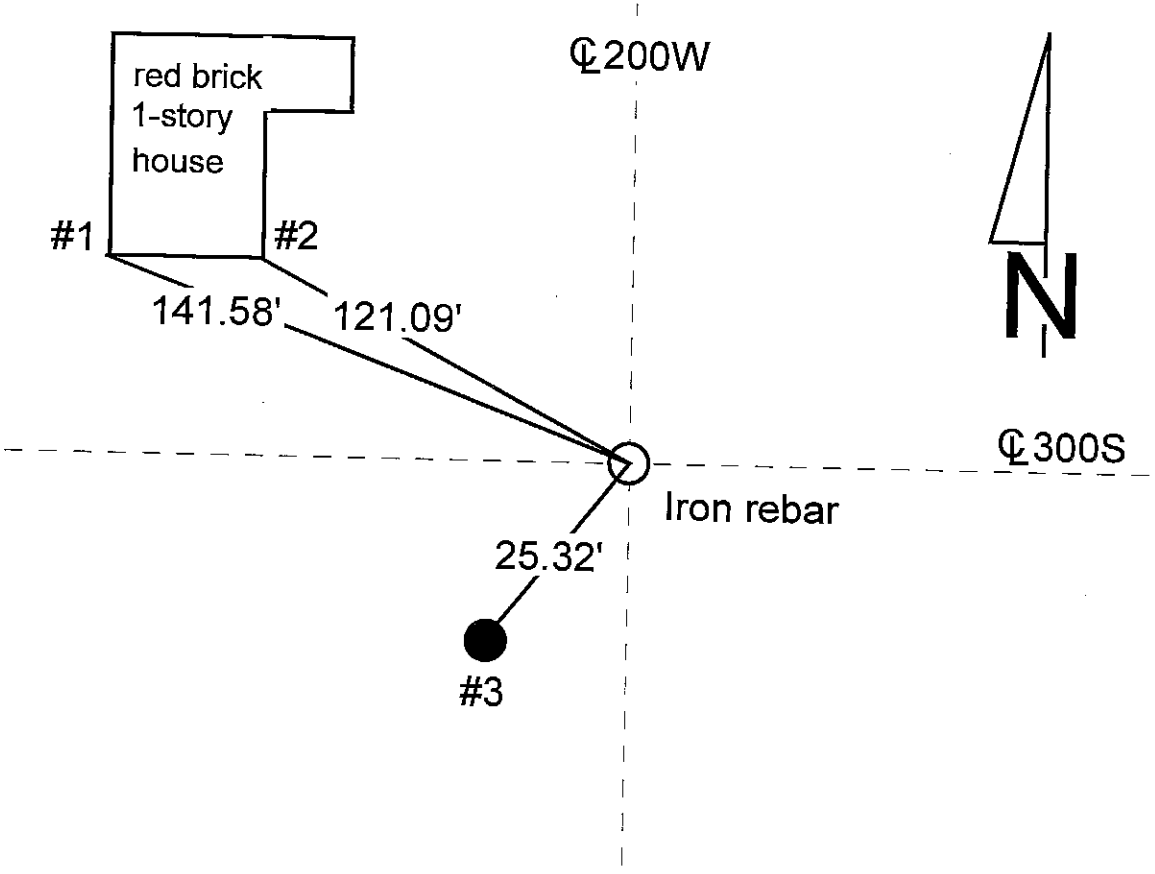
SECTION CORNER RECORD
SHELBY COUNTY, INDIANA
 Sec. 13 T. 12N R. 6E

DATE : 06/10/88
CREW P.C. : D. Rivers
Instrument :
Rod : D. Degelow & D. Keithley
Marker Type : 5/8" Rebar
Condition : Found

Ref. No. 21N



Method of Establishment : Found rebar 2" below surface @ the intersection of County Roads 200W & 300S. Dug 3'x3' hole 10" to original ground probed 1' into bottom and sides. Nothing found. Tried to set 30" monument in place of pin, but we cut a telephone line about 2' deep. After the telephone company repaired the cut, we reset the 5/8" rebar.



REFERENCE	DISTANCE	DESCRIPTION
1	141.58'	Southwest corner of House Foundation
2	121.09'	Southeast corner of House Foundation
3	25.32'	PK nail Northwest side of utility pole REMC #1566, 18" up
offset	2.00'	PK nail in pavement North of rebar
offset	2.00'	PK nail in pavement West of rebar

SECTION CORNER RECORD

SHELBY COUNTY, INDIANA

Sec. 13 T. 12-N R. 6-E

DATE 6/10/88

CREW P.C. D. Rivers

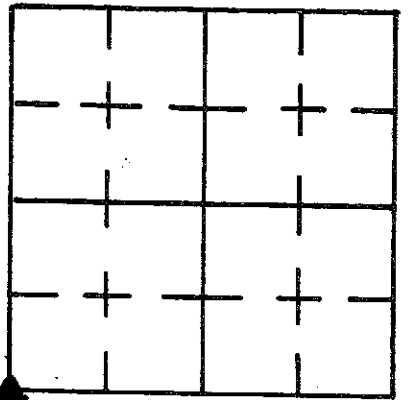
Inst. Rod D. DeGlow & D. Kestley

TYPE of MARKER 5/8" Rebar Cond. Found

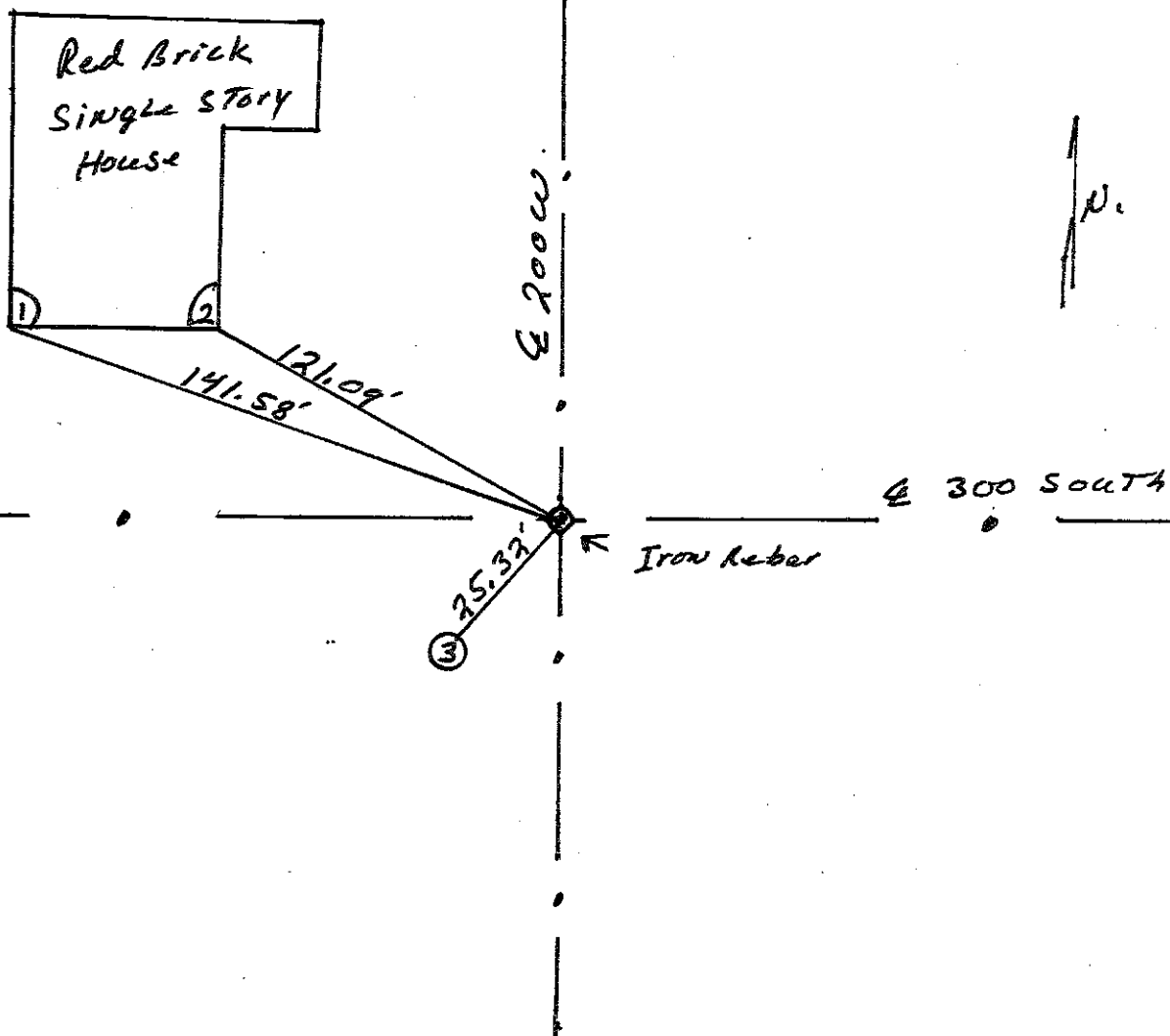
METHOD of ESTABLISHMENT Found Rebar 2" Below Surface

21N
(2 of 4)

N-21



@ The intersection of County Road's 200 West & 300 South
 Dug 3'x3' Hole 10" To original Ground probed 1' INTO BOTTOM & SIDES.
 Nothing Found. Tried To Set 30" monument in place of pin, But
 we cut a Telephone Line about 2' Deep. AFTER The Telephone
 Company repaired The cut we Reset The 5/8" Rebar.



REFERENCE	DISTANCE	DESCRIPTION
1.	141.58'	Southwest corner of House Foundation
2.	121.09'	Southeast corner of House Foundation
3.	25.32'	P.K. NAIL N.W. SIDE UTILITY Pole R.E.M.L. #15668
Offset	2.00'	P.K. NAIL in pavement North of Rebar
Offset	2.00'	P.K. NAIL in pavement West of Rebar

SHELBY COUNTY, INDIANA
Sec. 24 T. 12 R. 6
SHELBY TOWNSHIP

DATE:
CREW:
OLD RECORD REF:
MARKER TYPE:

▲ Ref. No.			

Method of Establishment
5/8" REBAR AT GRADE / RECOVERED



Drawing Not To Scale

REF #	DISTANCE	DESCRIPTION
		ELEVATION 759.19'

GEODETTIC INFORMATION
Datum: NAD83 (CORS96)

GPS REF. <i>633</i>	DISCLAIMER The section corner coordinates annotated hereon have been obtained with RTK GPS methods by personnel of Shelby County Surveyor. No guarantee is made to the correctness or accuracy of these values and they have been provided for recovery and verification purposes only. The Shelby County Surveyor's Office will not be held liable for errors or negligence in part by the surveyor who does not physically determine the location of section lines perform in compliance with Indiana Title 865, Article 1, Rule 12-10 of the Administration Code. These coordinates will have no legal weight of authority unless monument and all its accessories have been obliterated.
DATE: <i>3/29/2008</i>	
BY: <i>SCOTT SUMNERFORD</i>	
NORTHING: <i>1542218.71</i>	
EASTING: <i>285334.93</i>	

21-N



24 12 6 NW Corner of Section

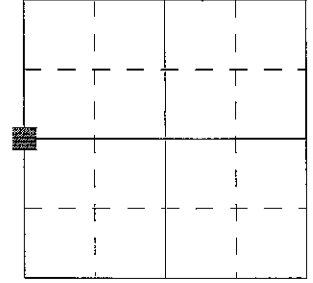


*Shelbyville-Shelby County
Geographic Information System
25 W. Polk St.
Shelbyville, Indiana 46176*

SECTION CORNER RECORD
SHELBY COUNTY, INDIANA
Sec. 24 T. 12N R. 6E

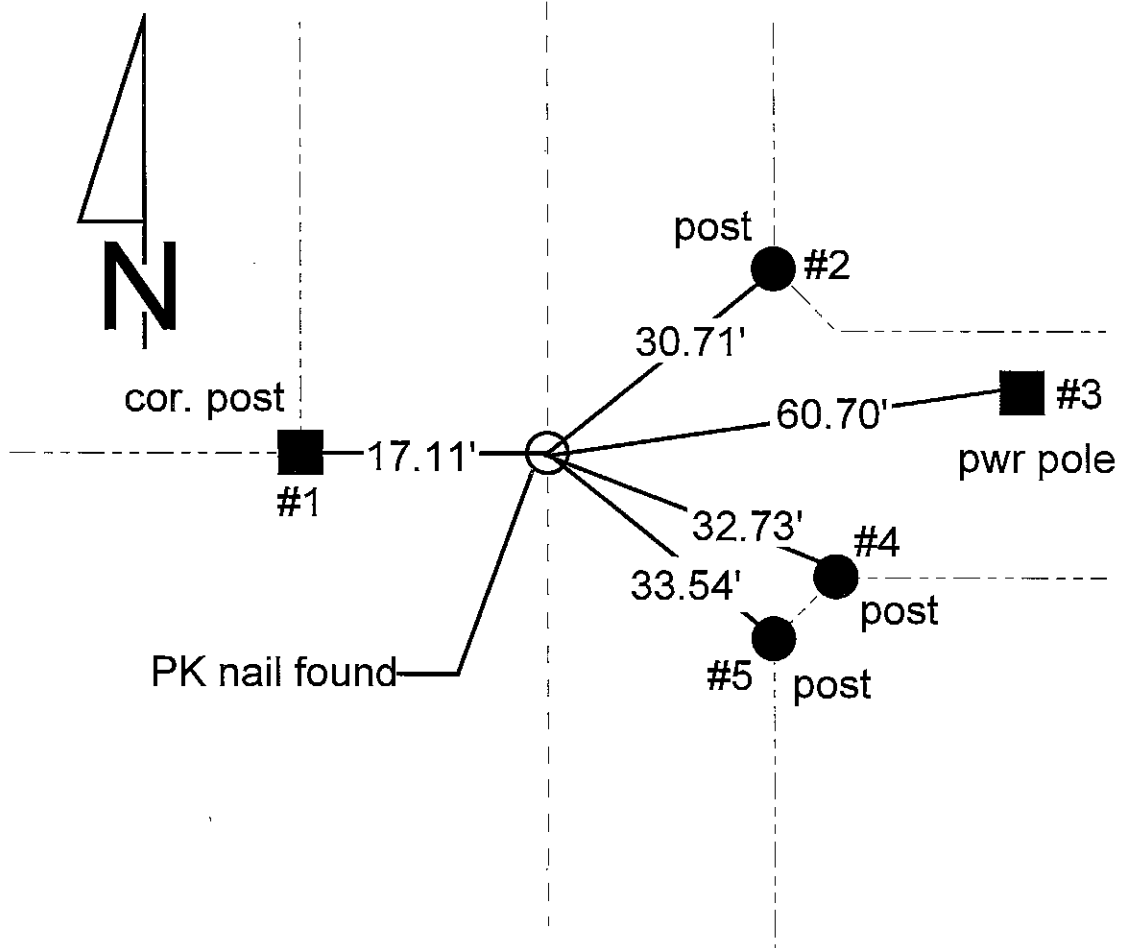
Ref. No. 21P

DATE :
CREW P.C. : Whitlock
Instrument :
Rod :
Marker Type : PK Nail
Condition :
Method of Establishment :



T. 12N, R. 6E, Sec. 24:

S.W. Cor. N.W. 1/4

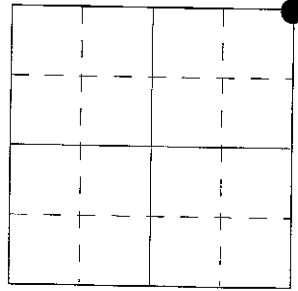


REFERENCE	DISTANCE	DESCRIPTION
1	17.11'	Corner post
2	30.71'	Post
3	60.70'	Power pole
4	32.73'	Post
5	33.54'	Post

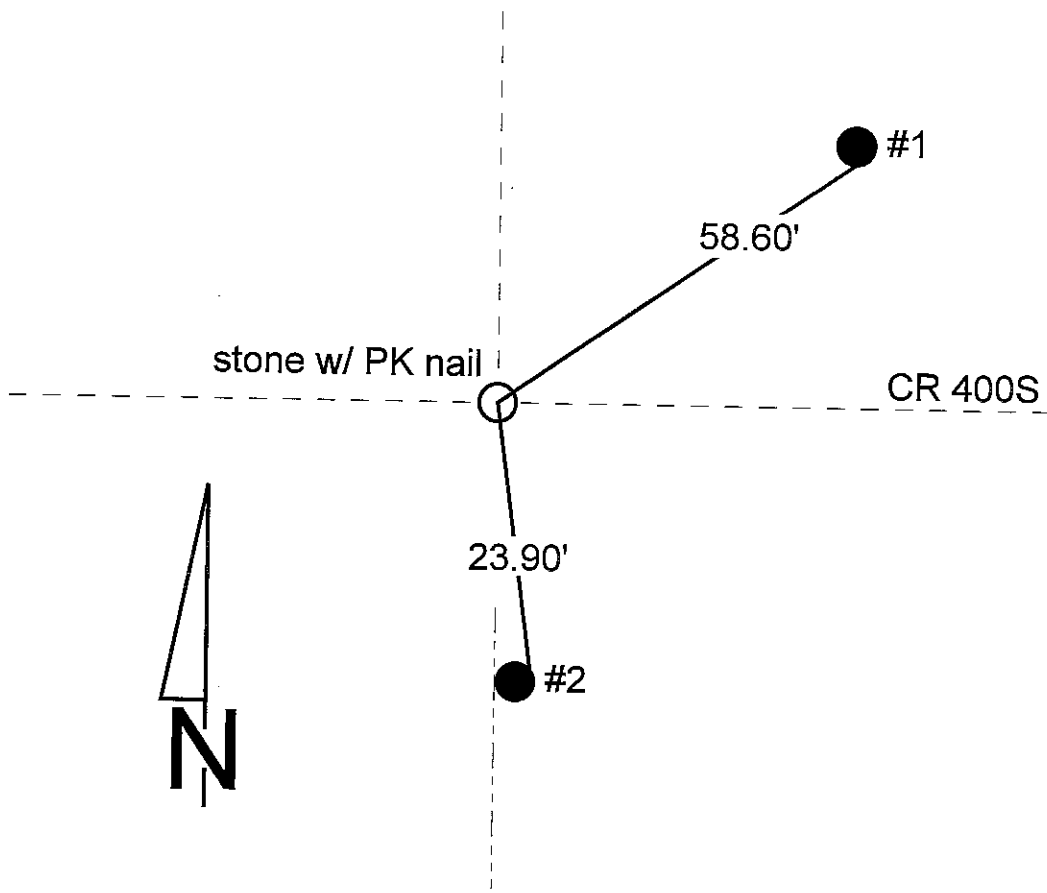
SECTION CORNER RECORD
SHELBY COUNTY, INDIANA
 Sec. 26 T. 12N R. 6E

Ref. No. 21R

DATE : 07/25/85
 CREW P.C. : D. Rivers
 Instrument :
 Rod : Price / Sinclair
 Marker Type : Stone
 Condition : Good



Method of Establishment : Found nail set by T. Summerford L.S. 1.00' East of stone, said nail found just below pavement. Dug and found stone 4" below pavement, as found by T. Summerford at an earlier date. Stone is 8" x 6" x 12" tall, placed cut "X" on high point and placed RR spikes @ equal distance E-W of "X", +/- 4" below top of stone. Left Summerford's o/s nail as found. Set PK nail on surface above stone.



REFERENCE	DISTANCE	DESCRIPTION
1	58.60'	Nail w/ cap found 14" up South side REMC power pole #15703
2	23.90'	PK nail 10" up East side round wood brace post
straddle	2.00'	PK nail set in pavement South
straddle	2.00'	PK nail set in pavement East
straddle	1.00'	Summerford's nail found just below pavement to East

SECTION CORNER RECORD

SHELBY COUNTY, INDIANA

Sec. 26 T. 12 R. 6

DATE 7/25/85

CREW P.C. D. RIVERS

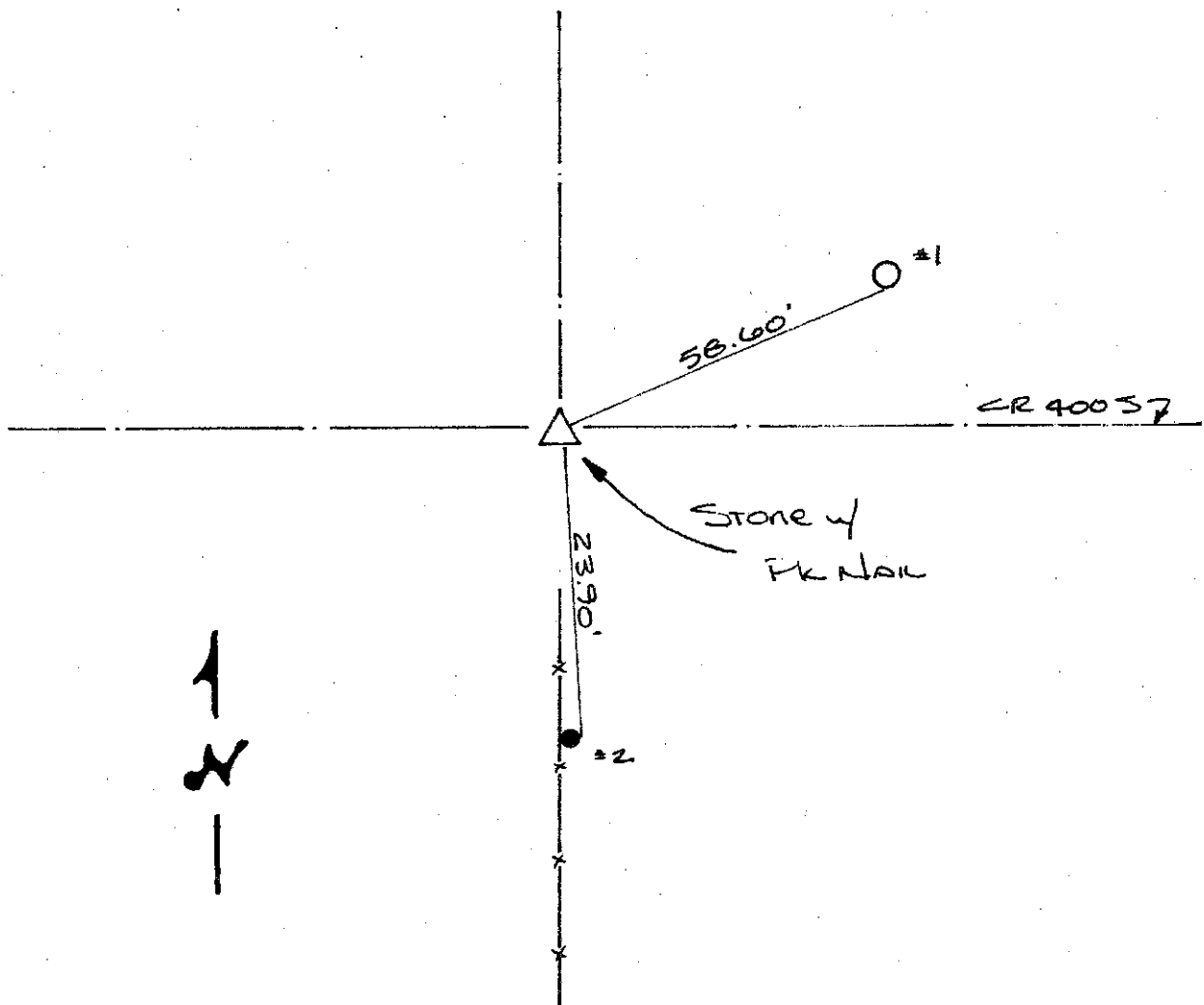
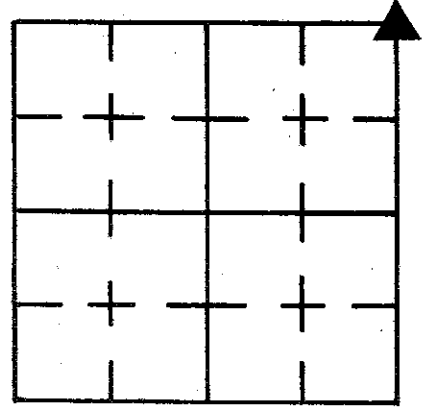
Inst. Rod Price/Sinclair

TYPE of MARKER Stone Cond. GOOD

METHOD of ESTABLISHMENT Found Nail Set by T. SUMMERFORD L.S.

1.00' E of Stone, said NAIL found just below PUNT. DUG AND FOUND
(CONT'D ON BACK)

21R
(2 of 4)



REFERENCE	DISTANCE	DESCRIPTION
1	58.60'	Nail w/ Cap Found 14" UP SOUTH SIDE REMC PUP * 15703
2	23.90'	PK NAIL 10" UP EAST SIDE ROUND WOOD BRACE POST
Staddle	2.00'	PK Nail Set in PUNT SOUTH
Staddle	2.00'	PK Nail Set in PUNT EAST
Staddle	1.00'	SUMMERFORD'S NAIL FOUND JUST BELOW PUNT TO EAST

SHELBY COUNTY, INDIANA
Sec. 24 T. 12 R. 6
SHELBY TWP.

DATE:
CREW:
OLD RECORD REF:
MARKER TYPE:

▲ Ref. No.

Method of Establishment

RECOVERED ROAD NAIL 1.0 EAST OF STONE



Drawing Not To Scale

REF #	DISTANCE	DESCRIPTION
		ELEVATION 733.97'

GEODETIC INFORMATION
Datum: NAD83 (CORS96)

GPS REF. 115	<p>DISCLAIMER</p> <p>The section corner coordinates annotated hereon have been obtained with RTK GPS methods by personnel of Shelby County Surveyor. No guarantee is made to the correctness or accuracy of these values and they have been provided for recovery and verification purposes only. The Shelby County Surveyor's Office will not be held liable for errors or negligence in part by the surveyor who does not physically determine the location of section lines perform in compliance with Indiana Title 865, Article 1, Rule 12-10 of the Administration Code. These coordinates will have no legal weight of authority unless monument and all its accessories have been obliterated.</p>
DATE: 3/29/2008	
BY: SCOTT SUMERFORD	
NORTHING: 1536883.07	
EASTING: 285332.14 *	

115

285331-14


* SEE ATTACHED TIE SHEET

CHECK WITH SCOTT

21R



24-12-6 Shelby Township SW Corner

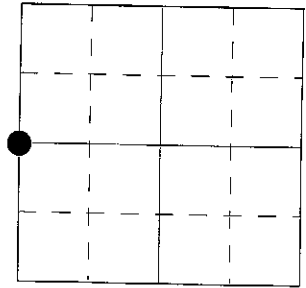


Shelbyville-Shelby County
 Geographic Information System
 25 W. Polk St.
 Shelbyville, Indiana 46176

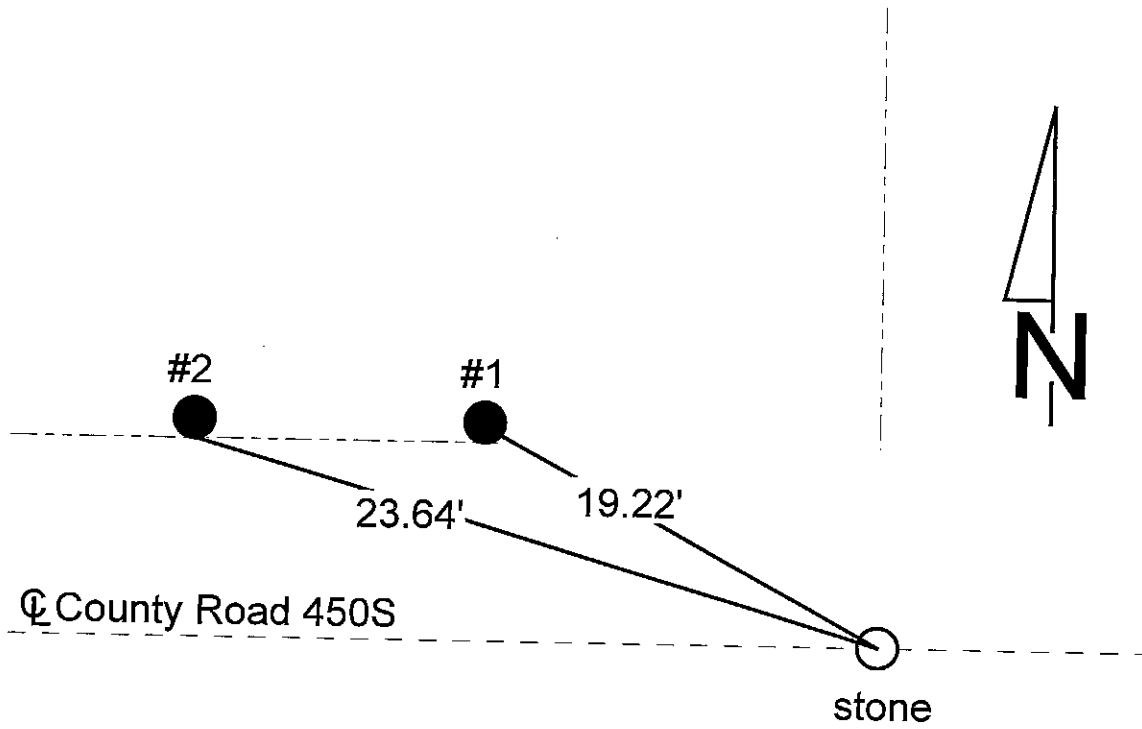
SECTION CORNER RECORD
SHELBY COUNTY, INDIANA
 Sec. 25 T. 12N R. 6E

Ref. No. 21T

DATE : 08 / 05 / 86
CREW P.C. : R. McGaha
Instrument :
Rod : K. Rodes / E. Luther
Marker Type : Stone
Condition : Good



Method of Establishment : Dug 3' x 3' hole in center of County Road 450 South in line with a fence running North. Found stone 10" deep. Set RR spikes 4" North & South of stone 12" deep. Placed RR spike over stone 4" deep. Set PK nail over RR spike at road surface. Set PK nails 2' West & South of stone.

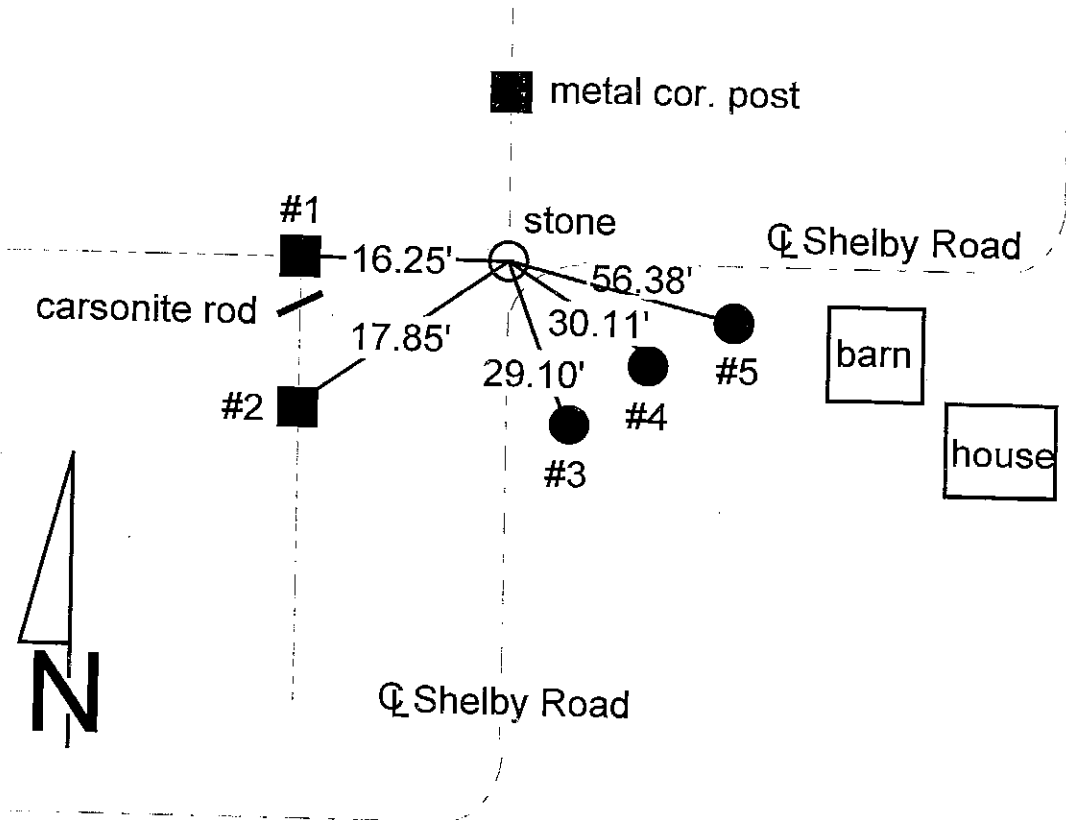
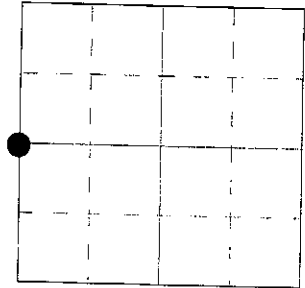


REFERENCE	DISTANCE	DESCRIPTION
1	19.22'	PK nail South side of gate post, 6" up
2	23.65'	PK nail South side of fence post, 6" up

SECTION CORNER RECORD
SHELBY COUNTY, INDIANA
Sec. 36 T. 12N R. 6E

DATE : 12/06/88
 CREW P.C. : John Hill
 Instrument :
 Rod : Phillip Short
 Marker Type : Stone
 Condition : Good (Granite)
 Method of Establishment : Found stone 3" deep with crown of stone 4" North to South x 6" East to West. Put cut "+" in center of stone.

Ref. No. 21X



REFERENCE	DISTANCE	DESCRIPTION
1	16.25'	PK nail East side of corner post, 15" up
2	17.85'	PK nail East side of brace post, 19" up
3	29.10'	PK nail Northwest side of corner post, 9" up
4	30.11'	PK nail Northwest side of corner post, 13" up
5	56.38'	PK nail North side of utility pole #018865, 13" up
		Set orange carsonite rod 16.15' West of stone South of corner post

GEODETIC INFORMATION
Datum: NAD83 (CORS96)

GPS REF. P corner 21X Lux	DISCLAIMER
DATE: Received	The section corner coordinates annotated hereon have been obtained with RTK GPS methods by personnel of Shelby County Surveyor. No guarantee is made to the correctness or accuracy of these values and they have been provided for recovery and verification purposes only. The Shelby County Surveyor's Office will not be held liable for errors or negligence in part by the surveyor who does not physically determine the location of section lines perform in compliance with Indiana Title 865, Article 1, Rule 12-10 of the Administration Code. These coordinates will have no legal weight of authority unless monument and all its accessories have been obliterated.
BY: Entered 08/11/2014	
NORTHING: 1528900.306	
EASTING: 285378.423	

SECTION CORNER RECORD

SHELBY COUNTY, INDIANA

Sec. 36 T. 12-N R. 6-E

DATE 12/6/1988

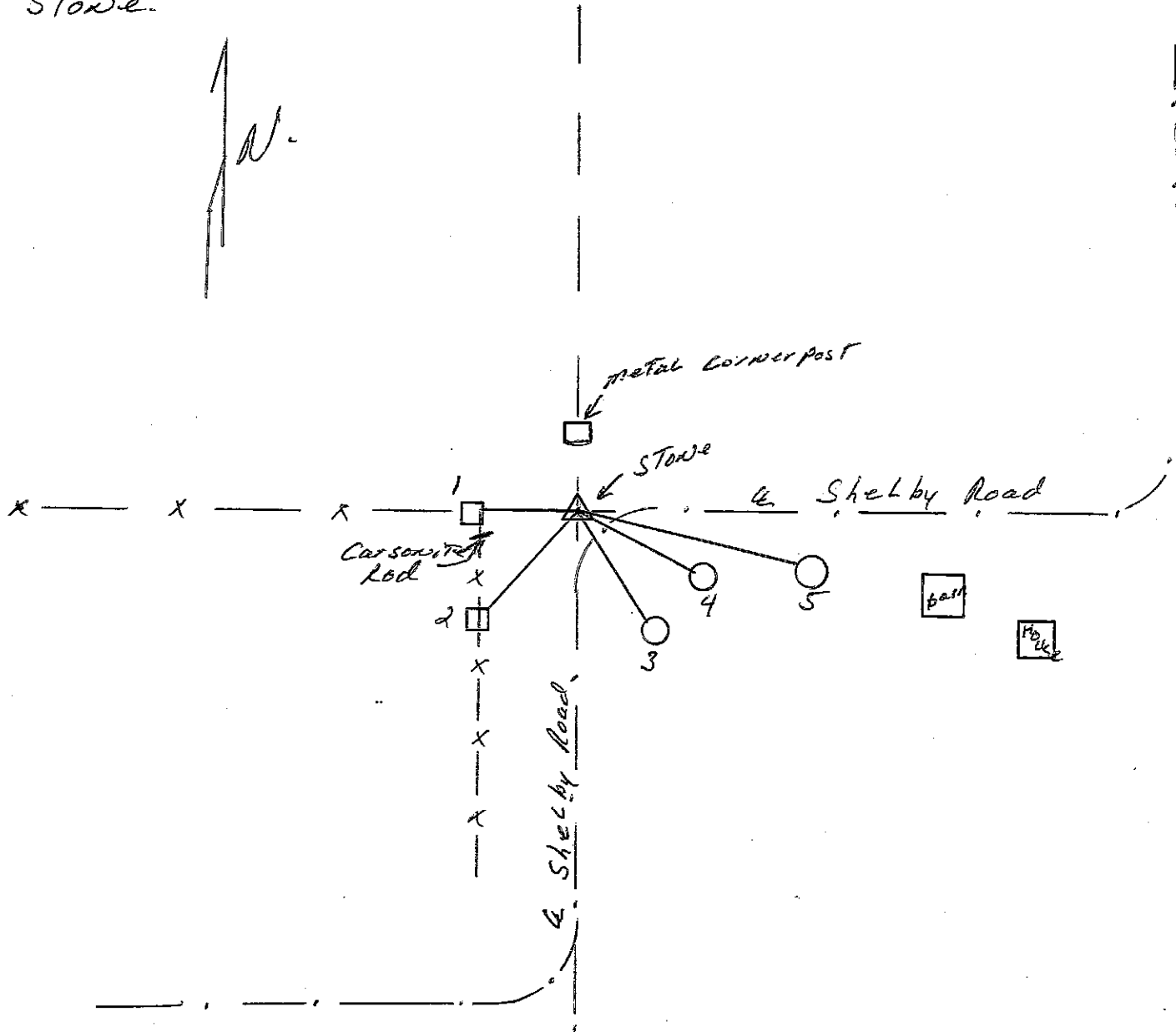
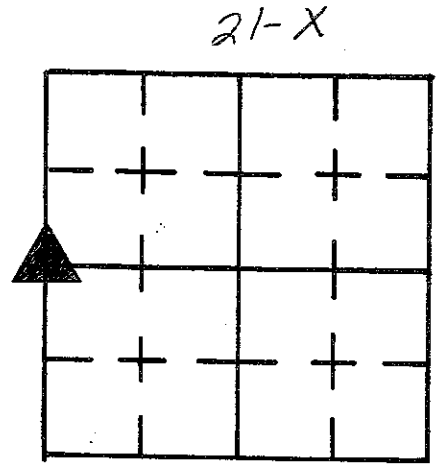
CREW P.C. John Hill

Inst. _____ Rod Phillip Short

TYPE of MARKER Stone Cond. (Good) Grewit

METHOD of ESTABLISHMENT Found Stone 3" deep crown of Stone 4" N.T.S. X 6" E.T.W. Put cat + in center of Stone.


21X
(2 of 3)



REFERENCE	DISTANCE	DESCRIPTION
1.	16.25'	P.K. NAIL E. SIDE CORNER POST 15" UP
2.	17.85'	P.K. NAIL E. SIDE BRIDGE POST 19" UP
3.	29.10'	P.K. NAIL N.W. SIDE CORNER POST 9" UP
4.	30.11'	P.K. NAIL N.W. SIDE CORNER POST 13" UP
5.	56.38'	P.K. NAIL N. SIDE UTILITY Pole #018865 13" UP
	SET orange	Carsonite Rod 16.15' west of Stone South of corner Post.

05/11/2011 ✓
 T11N R6E rEF 17X
 West Quarter Corner Sec. 36
 East Quarter Corner Sec 35
 N:1528900.263
 E:285378.421

- Regional Roads**
 Highway:
-  Regional Counties
 -  Sections
 -  County Boundary
 -  Townships
 -  018145Parcels
-  Regional Counties
 -  Water
 -  Railroads
 -  Roads
 -  Drives, Alleys, etc..
 -  Highways

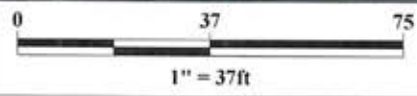


550 S

35

36

200 W



SECTION CORNER RECORD

SHELBY COUNTY, INDIANA

Sec. 36 T. 12-N R. 6-E

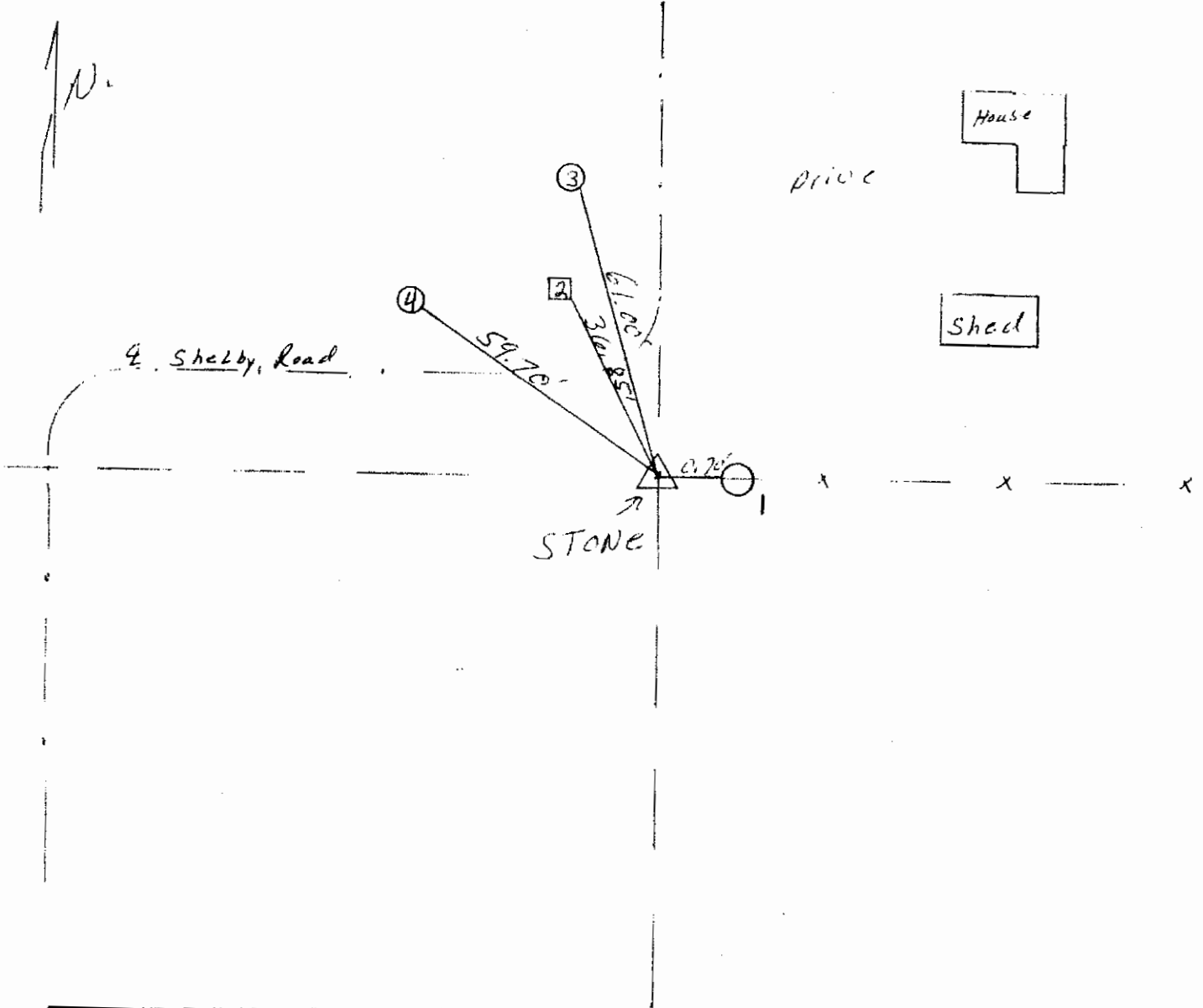
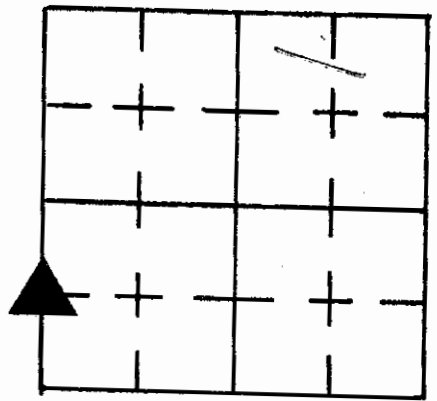
DATE 12/6/1988

CREW P.C. John Hill

Inst. _____ Rod Phillip Short

TYPE of MARKER Stone Cond. Good (Granite)

METHOD of ESTABLISHMENT Found Stone west side of End Post. Stone 3" deep 5" E. To W. x 7" N. To S.
Found CUT X in crown of Stone.



REFERENCE	DISTANCE	DESCRIPTION
1.	0.70'	P.K. NAIL WEST SIDE End Post 8" up
2.	36.85'	P.K. NAIL East SIDE corner Post 6" up
3.	61.00'	P.K. NAIL South SIDE UTILITY Pole #018859 11" up
4.	59.70'	P.K. NAIL South SIDE UTILITY Pole #018858 7" up
		set orange Carrowite Rod 8" East of Stone

21Y
(2 of 3)

SHELBY TWP

SHELBY COUNTY, INDIANA
Sec. 36 T. 12 R. 6

21 Y

▲ Ref. No.

DATE:
CREW:
OLD RECORD REF:
MARKER TYPE:

Method of Establishment

STONE



Drawing Not To Scale

REF #	DISTANCE	DESCRIPTION
		ELEVATION 724.88'


GEODETTIC INFORMATION
Datum: NAD83 (CORS96)

GPS REF. 426	DISCLAIMER The section corner coordinates annotated hereon have been obtained with RTK GPS methods by personnel of Shelby County Surveyor. No guarantee is made to the correctness or accuracy of these values and they have been provided for recovery and verification purposes only. The Shelby County Surveyor's Office will not be held liable for errors or negligence in part by the surveyor who does not physically determine the location of section lines perform in compliance with Indiana Title 865, Article 1, Rule 12-10 of the Administration Code. These coordinates will have no legal weight of authority unless monument and all its accessories have been obliterated.
DATE: 6/06/2011	
BY: TAYLOR SUMNERFORD CLIF DRODDY	
NORTHING: 1527566.34	
EASTING: 285392.56	

21Y



36-12-6 NW Cor SW 1/4 SW 1/4



*Shelbyville-Shelby County
 Geographic Information System
 25 W. Polk St.
 Shelbyville, Indiana 46176*

SHELBY COUNTY, INDIANA
Sec. 1 T. 12 R. 6

DATE:
CREW:
OLD RECORD REF:
MARKER TYPE:

▲ Ref. No.

Method of Establishment

THE COORDINATES LISTED BELOW WERE MEASURED TO AN EXISTING SHELBY COUNTY SURVEY MONUMENT (2007). CURRENTLY THIS MONUMENT HAS BEEN DAMAGED



Drawing Not To Scale


REF #	DISTANCE	DESCRIPTION
		ELEVATION 755.45'

GEODETIC INFORMATION
Datum: NAD83 (CORS96)

GPS REF. 629	<p>DISCLAIMER</p> <p>The section corner coordinates annotated hereon have been obtained with RTK GPS methods by personnel of Shelby County Surveyor. No guarantee is made to the correctness or accuracy of these values and they have been provided for recovery and verification purposes only. The Shelby County Surveyor's Office will not be held liable for errors or negligence in part by the surveyor who does not physically determine the location of section lines perform in compliance with Indiana Title 865, Article 1, Rule 12-10 of the Administration Code. These coordinates will have no legal weight of authority unless monument and all its accessories have been obliterated.</p>
DATE: 2007 & 1/11/2018	
BY: SCOTT SUMERFORD	
NORTHING: 1557793.93	
EASTING: 288771.27	



1 12 6 NW corner NE 1/4



*Shelbyville-Shelby County
Geographic Information System
25 W. Polk St.
Shelbyville, Indiana 46176*

SHELBY COUNTY, INDIANA
Sec. 1 T. 12 R. 6

DATE:
CREW:
OLD RECORD REF:
MARKER TYPE:

▲ Ref. No.

Method of Establishment

LOCATED ONE 8"x6" WOOD COR. POST
POSITION FALLS WITHIN 2-3 FEET OF
ISLEYS POSITION SEE HIS BOOK 19 Pg. 21



Drawing Not To Scale

REF #	DISTANCE	DESCRIPTION
		ELEVATION 742.76'


GEODETIC INFORMATION
Datum: NAD83 (CORS96)

GPS REF. 630	DISCLAIMER The section corner coordinates annotated hereon have been obtained with RTK GPS methods by personnel of Shelby County Surveyor. No guarantee is made to the correctness or accuracy of these values and they have been provided for recovery and verification purposes only. The Shelby County Surveyor's Office will not be held liable for errors or negligence in part by the surveyor who does not physically determine the location of section lines perform in compliance with Indiana Title 865, Article 1, Rule 12-10 of the Administration Code. These coordinates will have no legal weight of authority unless monument and all its accessories have been obliterated.
DATE: 1/11/2018	
BY: SCOTT SUMERFORD	
NORTHING: N 1555579.6	
EASTING: E 288140.1	

23c



1 12 6 Center of Section

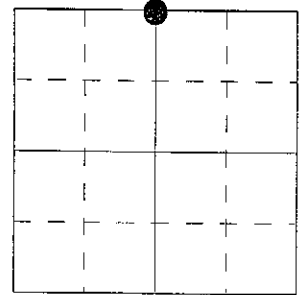


*Shelbyville-Shelby County
Geographic Information System
25 W. Polk St.
Shelbyville, Indiana 46176*

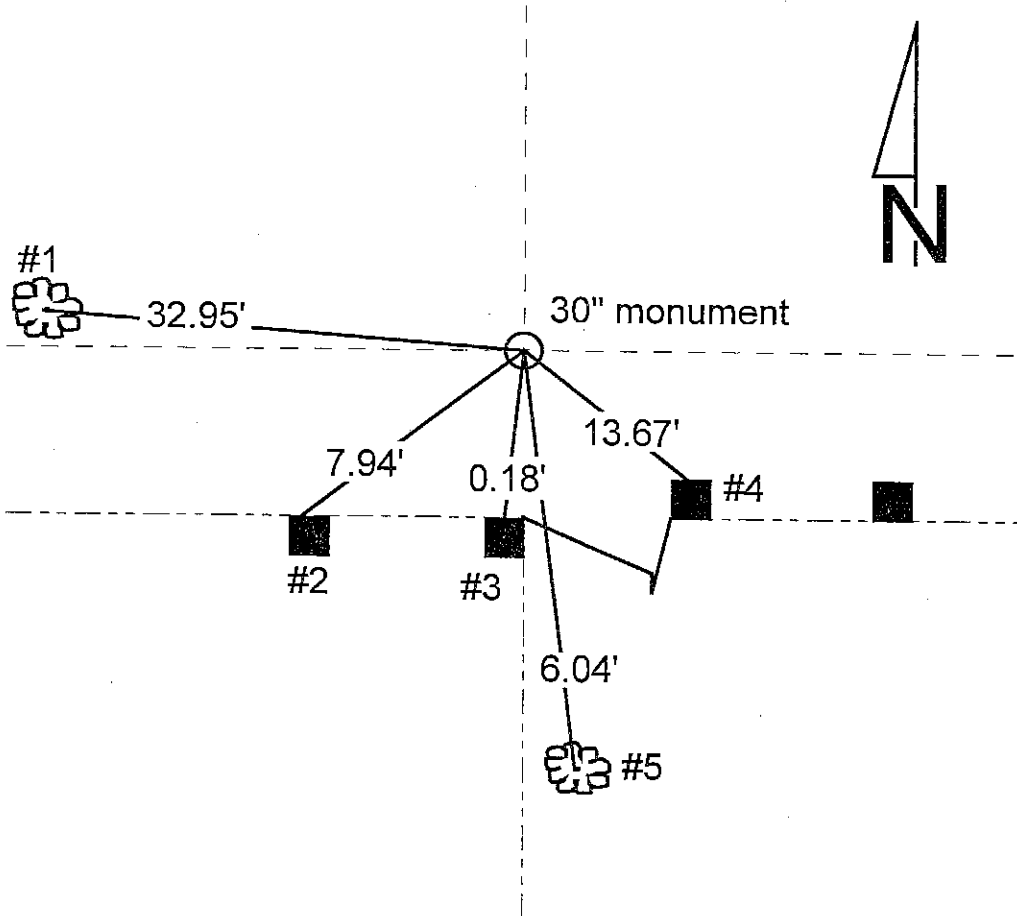
SECTION CORNER RECORD
SHELBY COUNTY, INDIANA
Sec. 12 T. 12N R. 6E

Ref. No. 23E

DATE : 07 / 22 / 85
CREW P.C. : D. Rivers
Instrument :
Rod : J. Sinclair
Marker Type : 30" Monument
Condition : Set



Method of Establishment : Search made around existing corner post but nothing found no record of stone set exists. Set 30" plastic monument at intersection of existing fence line as best evidence of corner. Set flush w/ surface and placed 6' carsonite marker next to monument.



REFERENCE	DISTANCE	DESCRIPTION
1	32.95'	PK nail 8" up North side 18" Mulberry tree
2	7.94'	PK nail 7" up North side square wood brace post
3	0.18'	PK nail 7" up North side square wood corner post
4	13.67'	PK nail 10" up North side square wood brace post
5	6.04'	PK nail 10" up Northeast side of 5" Mulberry tree

SECTION CORNER RECORD

23E
(2 of 4)

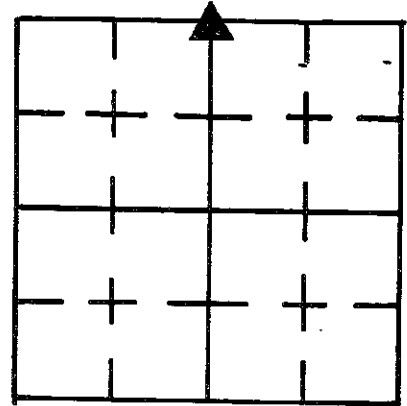
SHELBY COUNTY, INDIANA

Sec. 12 T. 12 R. 6

DATE 7/22/85

CREW P.C. D. RIVERS

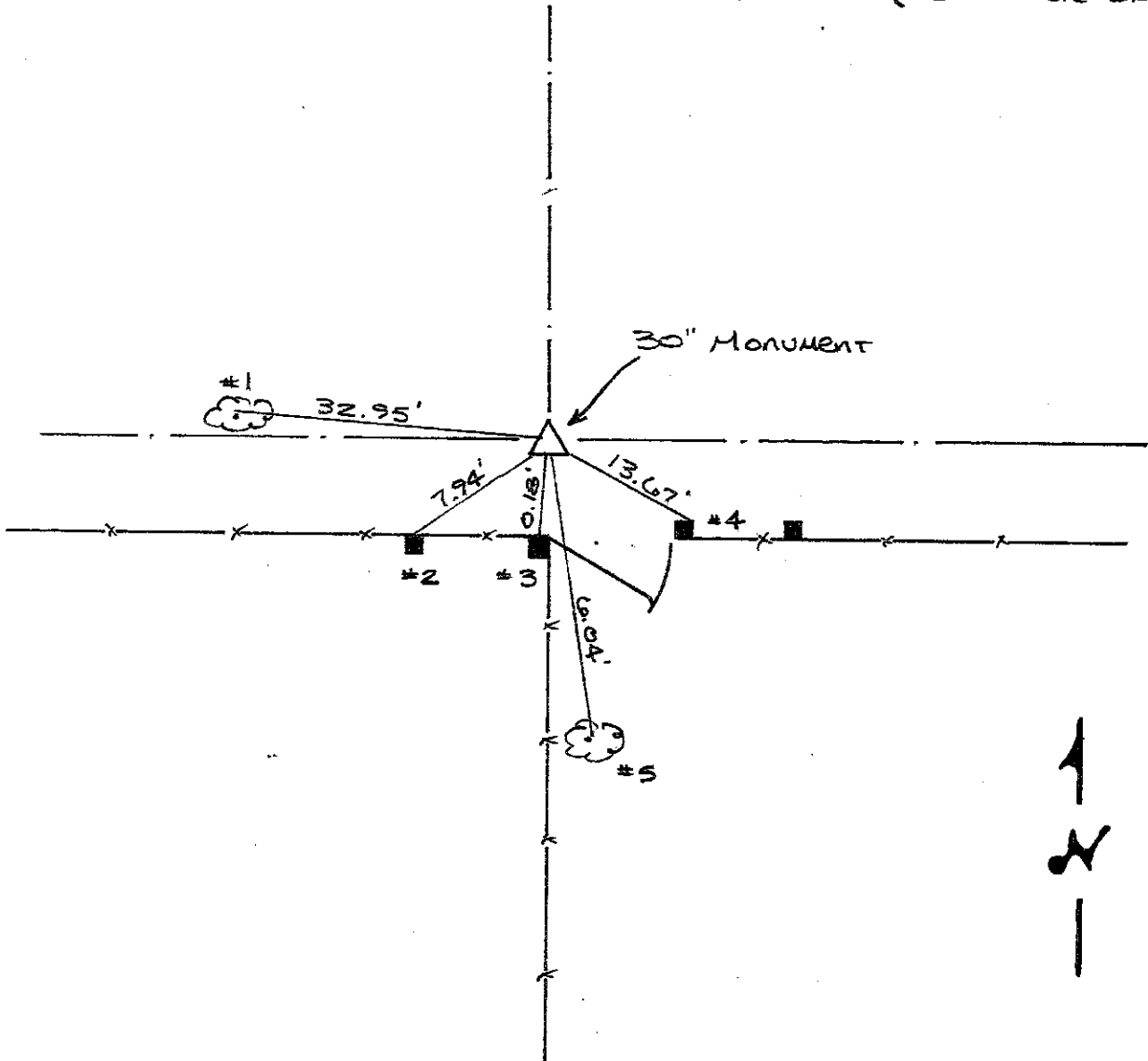
Inst. Rod J. SINCLAIR



TYPE of MARKER 30" Monument Cond. Set

METHOD of ESTABLISHMENT SEARCH MADE AROUND EXISTING CORNER

POST BUT NOTHING FOUND NO RECORD OF STONE SET EXISTS. SET 30"
(CONT'D ON BACK)



REFERENCE	DISTANCE	DESCRIPTION
1	32.95'	PK NAIL 8" UP NORTH SIDE 18" MULBERRY
2	7.94'	PK NAIL 7" UP NORTH SIDE SQUARE WOOD BRACE POST
3	0.18'	PK NAIL 7" UP NORTH SIDE SQUARE WOOD CORNER POST
4	13.67'	PK NAIL 10" UP NORTH SIDE SQUARE WOOD BRACE POST
5	6.04'	PK NAIL 10" UP N.E. SIDE 5" MULBERRY

SHELBY COUNTY, INDIANA
Sec. 12 T. 12 R. 6
ADDISON TWP.

DATE:
CREW:
OLD RECORD REF:
MARKER TYPE:

▲ Ref. No.

Method of Establishment

RECOVERED REMNANTS OF EARLY
TYPE SHELBY COUNTY SURVEY MONU.



Drawing Not To Scale

REF #	DISTANCE	DESCRIPTION
		776.52' ELEVATION

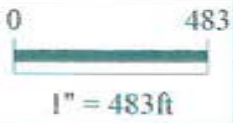
GEODETIC INFORMATION
Datum: NAD83 (CORS96)

GPS REF. 536	<p>DISCLAIMER</p> <p>The section corner coordinates annotated hereon have been obtained with RTK GPS methods by personnel of Shelby County Surveyor. No guarantee is made to the correctness or accuracy of these values and they have been provided for recovery and verification purposes only. The Shelby County Surveyor's Office will not be held liable for errors or negligence in part by the surveyor who does not physically determine the location of section lines perform in compliance with Indiana Title 865, Article 1, Rule 12-10 of the Administration Code. These coordinates will have no legal weight of authority unless monument and all its accessories have been obliterated.</p>
DATE: 7/06/2018	
BY: SCOTT SUMERFORD	
NORTHING: 1552911.67	
EASTING: 288133.54	

23E



12 12 6 NE Cor NW 1/4



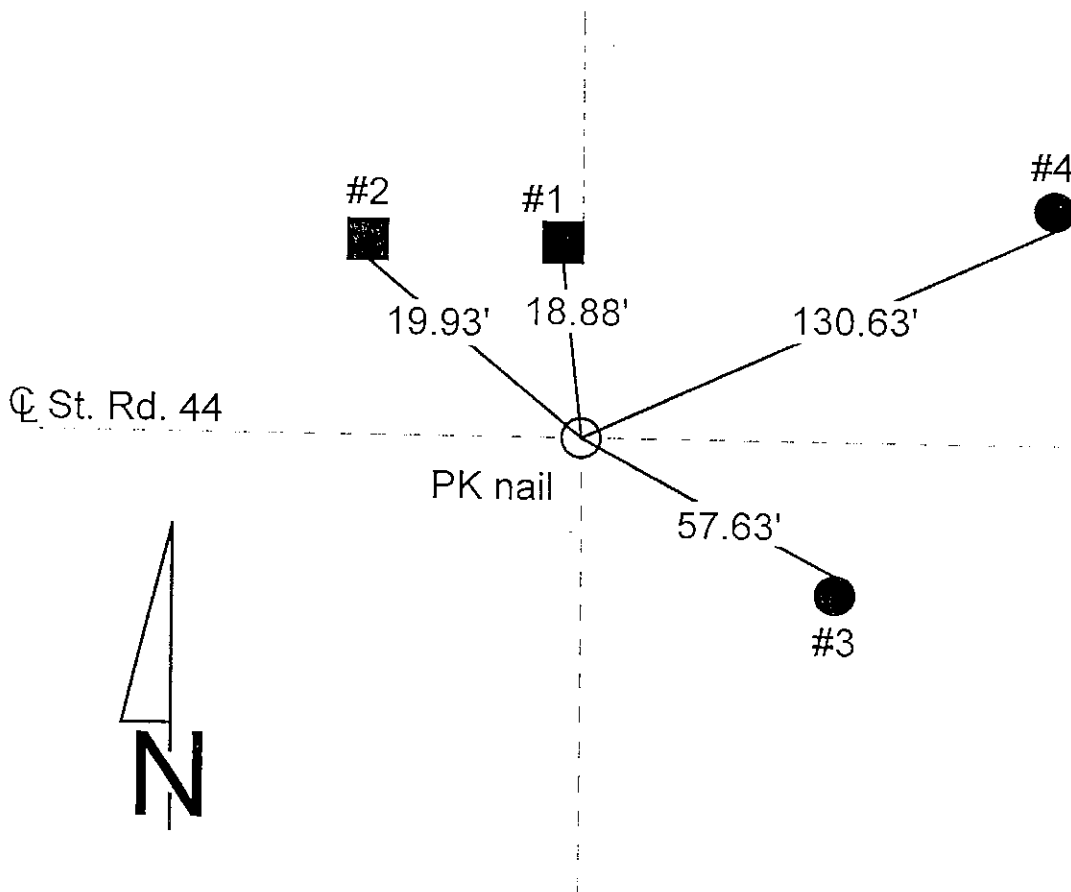
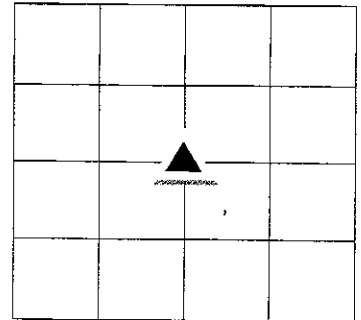
Shelbyville-Shelby County
Geographic Information System
25 W. Polk St.
Shelbyville, Indiana 46176

SECTION CORNER RECORD
SHELBY COUNTY, INDIANA
Sec. 12 T. 12N R. 6E

Ref. No. 23G

DATE: 09/10/2013////03/20/85
CREW: 1985 L. May
OLD RECORD REF: PK nail over 1" Iron Pin
MARKER TYPE:

Originally found by T. Sumerford L.S.; Located with metal detector and placed PK nail on surface
Later dug stone and GPS reading from center of Stone



Note: To be replaced with State Hwy. Monument, Summer 1985

Drawing Not To Scale

Last Entered or Corrected:

REF #	DISTANCE	DESCRIPTION
		References from 1985 are no longer there

GEODETIC INFORMATION
Datum: NAD83 (CORS96)

GPS REF.	DISCLAIMER
DATE:	The section corner coordinates annotated hereon have been obtained with RTK GPS methods by personnel of Shelby County Surveyor. No guarantee is made to the correctness or accuracy of these values and they have been provided for recovery and verification purposes only. The Shelby County Surveyor's Office will not be held liable for errors or negligence in part by the surveyor who does not physically determine the location of section lines perform in compliance with Indiana Title 865, Article 1, Rule 12-10 of the Administration Code. These coordinates will have no legal weight of authority unless monument and all its accessories have been obliterated.
BY:	
NORTHING:	
EASTING:	

SHELBY COUNTY, INDIANA
Sec. 12 T. 12 R. 6
ADDISON TWP

DATE:
CREW:
OLD RECORD REF:
MARKER TYPE:

▲ Ref. No.

Method of Establishment

RECOVERED STONE IN THE RECONSTRUCTION
OF STATE ROAD 44



Drawing Not To Scale

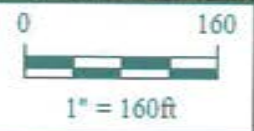
REF #	DISTANCE	DESCRIPTION
		ELEVATION 777.82'

GEODETIC INFORMATION
Datum: NAD83 (CORS96)

GPS REF. 511	DISCLAIMER The section corner coordinates annotated hereon have been obtained with RTK GPS methods by personnel of Shelby County Surveyor. No guarantee is made to the correctness or accuracy of these values and they have been provided for recovery and verification purposes only. The Shelby County Surveyor's Office will not be held liable for errors or negligence in part by the surveyor who does not physically determine the location of section lines perform in compliance with Indiana Title 865, Article 1, Rule 12-10 of the Administration Code. These coordinates will have no legal weight of authority unless monument and all its accessories have been obliterated.
DATE: 3/11/2015	
BY: SCOTT SUMERFORD	
NORTHING: 1550243.09	
EASTING: 288104.71	



12 12 6 Center of Section



*Shelbyville-Shelby County
 Geographic Information System
 25 W. Polk St.
 Shelbyville, Indiana 46176*

SECTION CORNER RECORD
SHELBY COUNTY, INDIANA

Sec. 12 T. 12N R. 6E

DATE : 10/27/88

CREW P.C. : John Hill

Instrument :

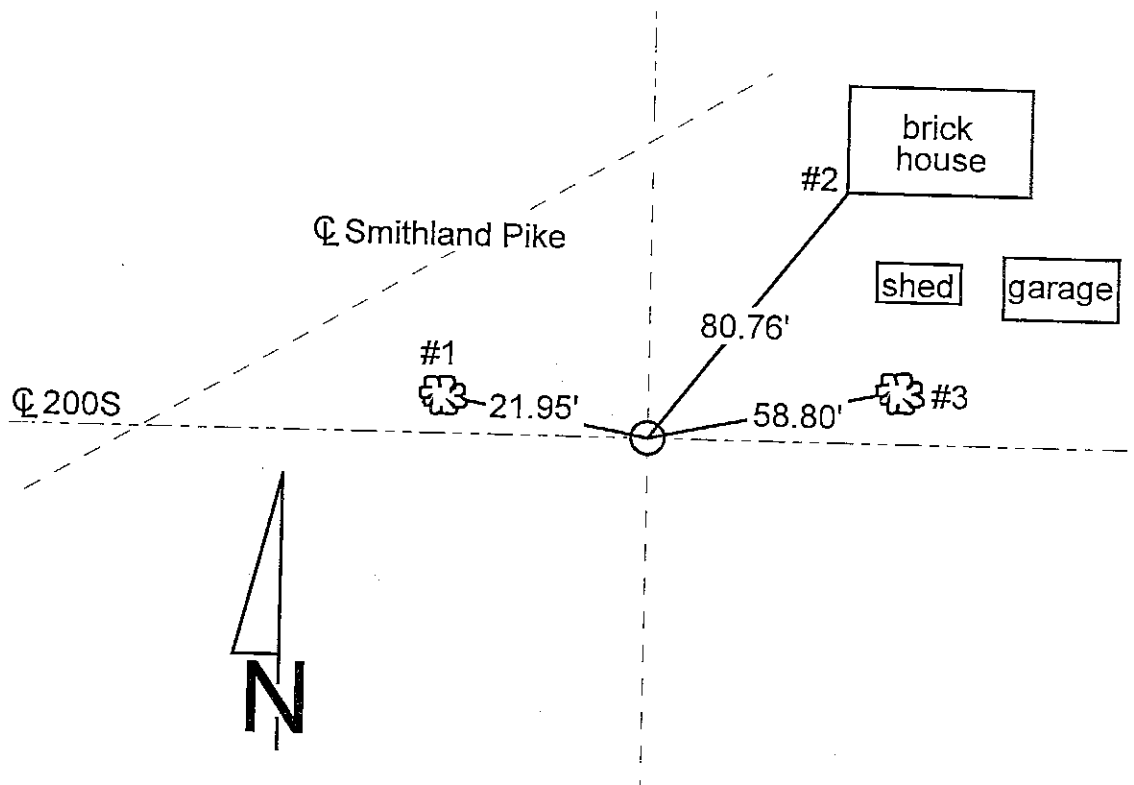
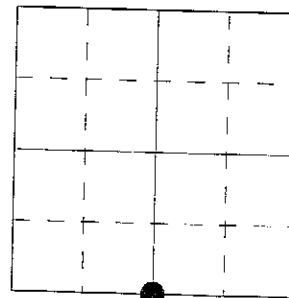
Rod : Phillip Short

Marker Type : Stone

Condition : Limestone

Method of Establishment : Limestone is 3.5" East to West x 17" North to South. Stone is flush with ground. Found stone in East to West fence line. Set orange carsonite rod on East side of stone.

Ref. No. 23J



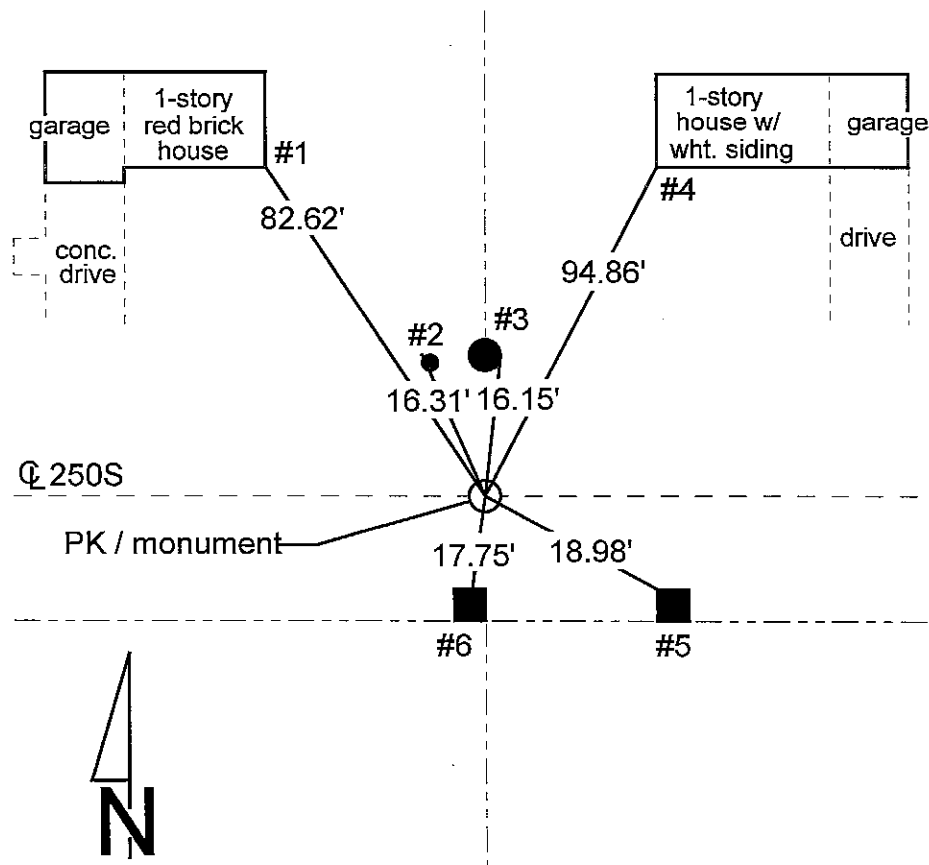
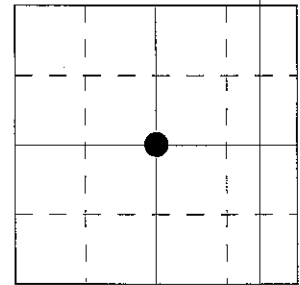
REFERENCE	DISTANCE	DESCRIPTION
1	21.95'	PK nail East side of 27" Mulberry tree, 20" up
2	80.76'	Southwest corner of 1-story brick house
3	58.80'	PK nail West side of 12" Mulberry tree, 13" up
		Carsonite rod set East side of stone

**SECTION CORNER RECORD
SHELBY COUNTY, INDIANA**

Sec. 13 T. 12N R. 6E

Ref. No. 23L

DATE : 06 / 11 / 88
CREW P.C. : D. Rivers
Instrument :
Rod : D. Degelow & D. Keithley
Marker Type : 30" Monument
Condition : Set in place of PK Nail found
Method of Establishment : Found PK nail in centerline of 250S in line with the 1/2 section line fence running North and South from CR 250S. Set PK nails 2.0' South & East of nail. Dug 3' x 3' hole 12" deep to original ground. Probed 1' into bottom & sides, but nothing found. Set 30" monument 4" deep in place of PK nail. Set PK nail over monument.



REFERENCE	DISTANCE	DESCRIPTION
1	82.62'	Southeast corner of house foundation
2	16.31'	5/8" reinforcing bar
3	16.15'	PK nail in West side of round wooden corner post, 9" up
4	94.86'	Southwest corner of house foundation
5	18.98'	PK nail in North side of square wooden brace post, 12" up
6	17.75'	PK nail in West side of square wooden corner post, 17" up
offset	2.00'	PK nail in pavement South of monument
offset	2.00'	PK nail in pavement East of monument
		Set PK nail over monument

SECTION CORNER RECORD

SHELBY COUNTY, INDIANA

Sec. 13 T. 12-N R. 6-E

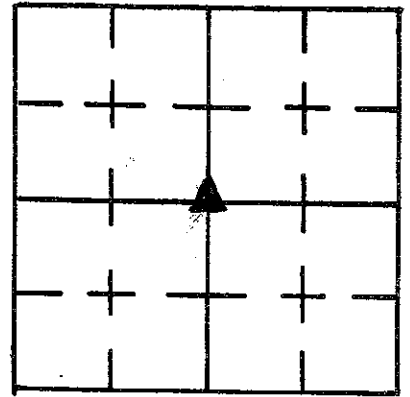
DATE 6/11/1988

CREW P.C. D. Rivers

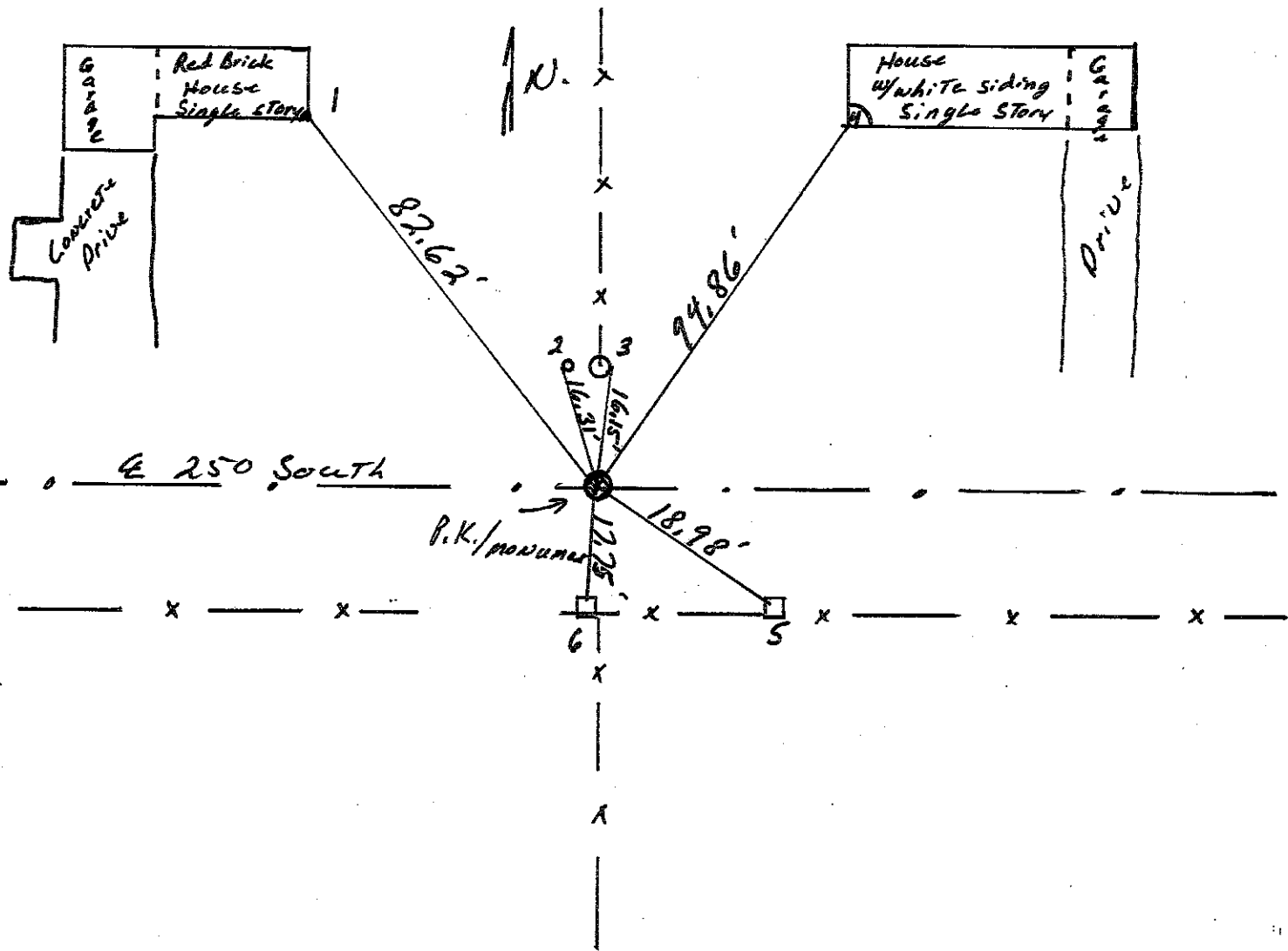
Inst. Rod D. DegeLOW & D. Keithley

TYPE of MARKER 30" monument Cond. SET in place of P.K. Found

METHOD of ESTABLISHMENT Found P.K. NAIL in E of 250 South



in line with the 1/2 section line fence running North and South from County Road 250S, SET P.K.'s 2' S&E. of NAIL. Dug 3'x3' Hole 12" Deep to original ground Probed 1' into Bottom & Sides Nothing Found. SET 30" monument 4" Deep in place of P.K.
Set P.K. over monument.



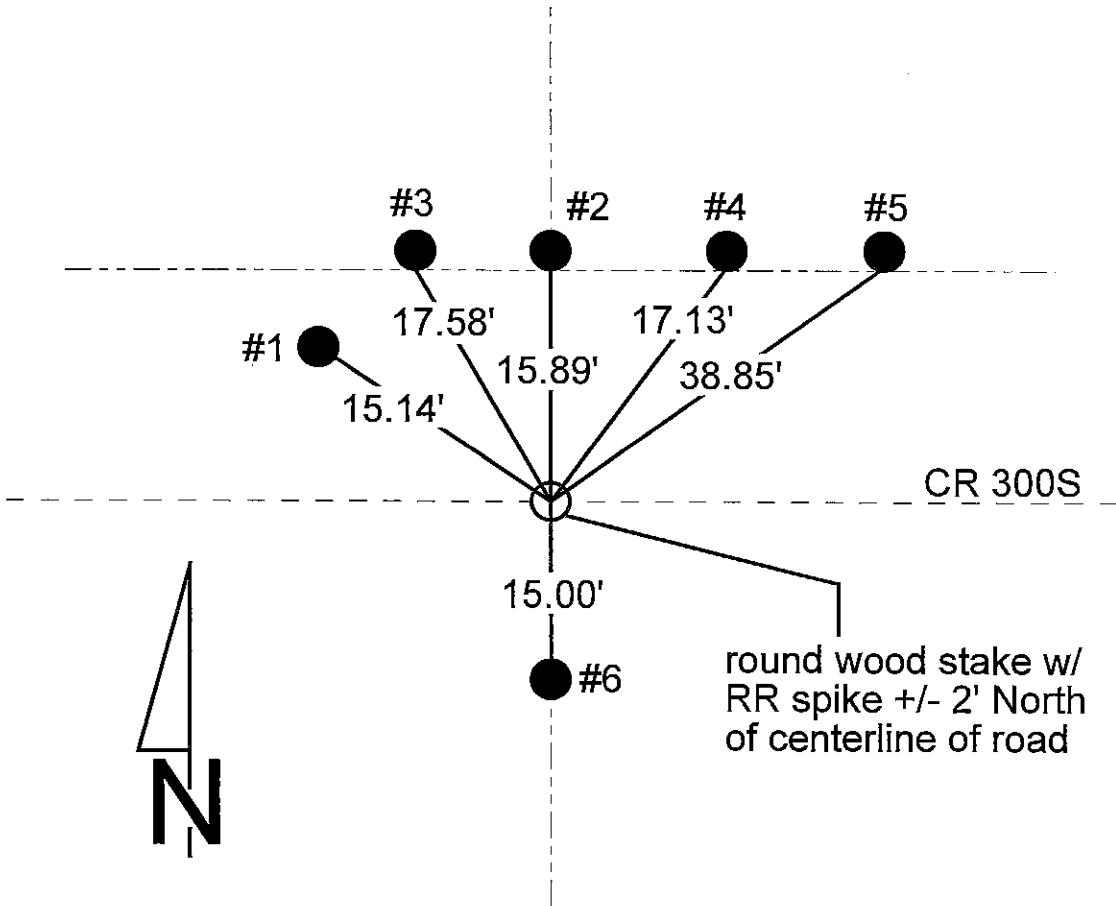
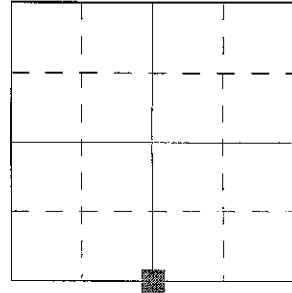
REFERENCE	DISTANCE	DESCRIPTION
1.	82.62'	South East corner House Foundation
2.	16.31'	5/8" Reinforcing Bar
3.	16.15'	P.K. NAIL W. SIDE Round wooden corner post 9" dia.
4.	94.86'	South West corner House Foundation.
5.	18.98'	P.K. NAIL N. SIDE Square wooden brace post 12" dia.
6.	17.75'	P.K. NAIL W. SIDE Square wooden corner post 17" dia.
OFFSet	2.00'	P.K. NAIL in Pavement South of monument
OFFSet	2.00'	P.K. NAIL in Pavement East of monument
	Set	P.K. NAIL over monument

**SECTION CORNER RECORD
SHELBY COUNTY, INDIANA**

Sec. 13 T. 12N R. 6E

Ref. No. 23N

DATE : 07 / 83
 CREW P.C. :
 Instrument :
 Rod : D. Rode / K. Burns
 Marker Type : Wood Stake
 Condition : Good
 Method of Establishment : Nothing found on surface, split fences
 North to South. Dug and found round wood stake, 12" down.

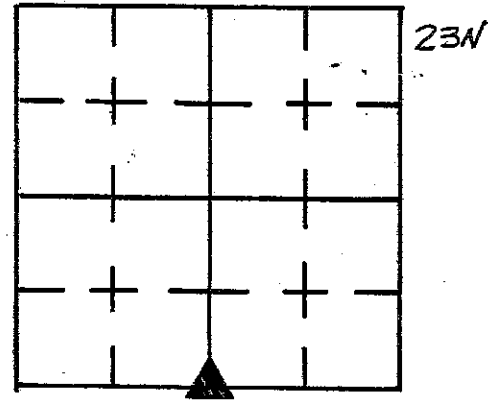


REFERENCE	DISTANCE	DESCRIPTION
1	15.14'	Marked "X" on Sandstone
2	15.89'	PK nail in South side of wood corner post, 6" up
3	17.58'	PK nail in South side of wood brace post, 6" up
4	17.13'	PK nail in South side of wood brace post, 6" up
5	38.85'	PK nail in South side of fence post, 6" up
6	15.00'	PK nail in North side of wood corner post, 6" up
straddle	3.00'	PK nail in pavement Northeast
straddle	3.00'	PK nail in pavement Northwest

SECTION CORNER RECORD

SHELBY COUNTY, INDIANA

23N
(2 of 4)



Sec. 13 T. 12 R. 6

DATE 7/1/83

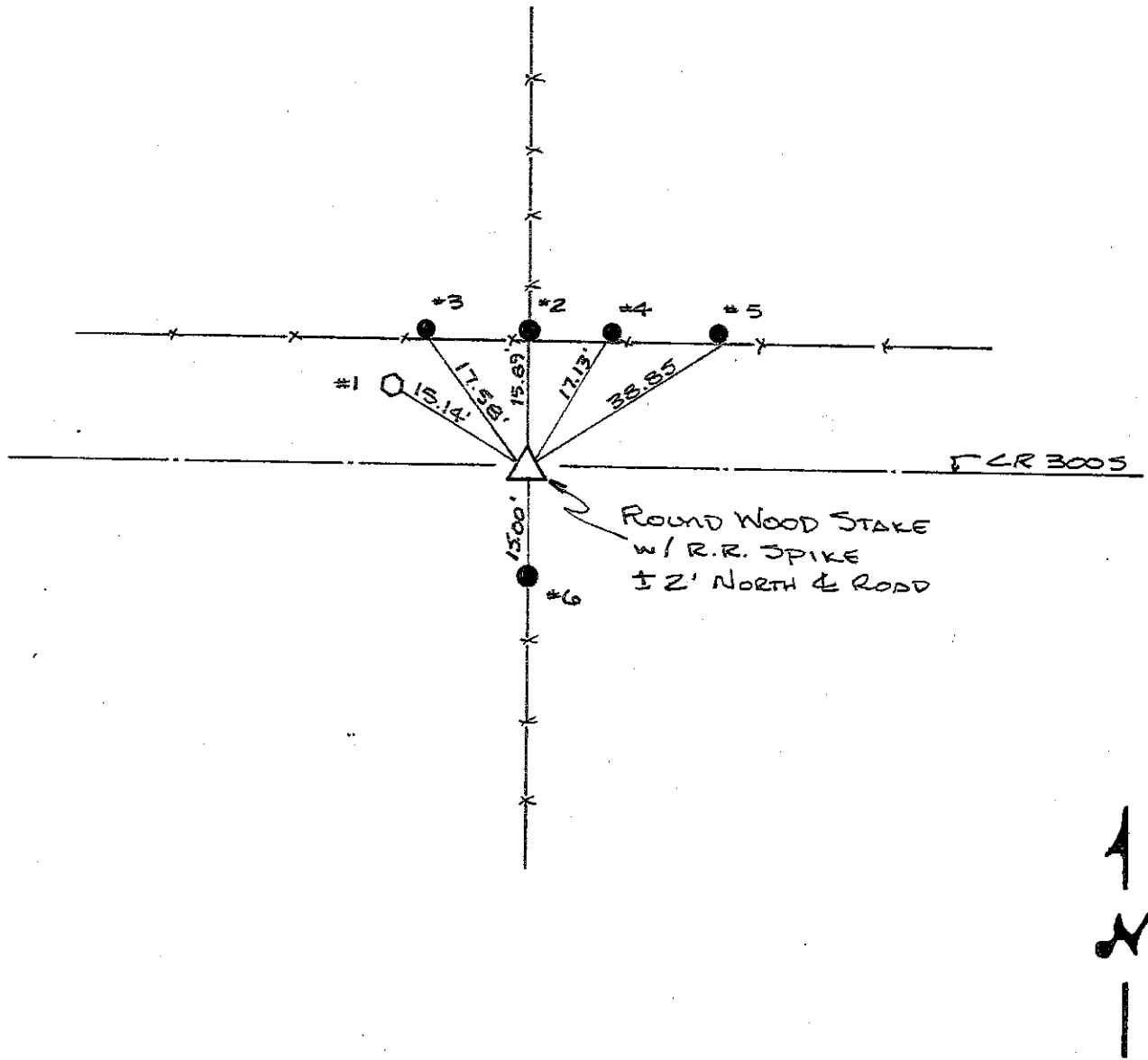
CREW P.C. _____

Inst. _____ Rod D.RODE/K.BURNS

TYPE of MARKER WOOD STAKE Cond. GOOD

METHOD of ESTABLISHMENT NOTHING FOUND ON SURFACE SPLIT

FENCES N.-S. DUG AND FOUND ROUND WOOD STAKE 12" DOWN



REFERENCE	DISTANCE	DESCRIPTION
1	15.14	MARKED "X" ON SAND STONE
2	15.89	PK NAIL SOUTH SIDE WOOD CORNER POST 6" UP
3	17.58	PK NAIL SOUTH SIDE WOOD BRACE POST 6" UP
4	17.13	PK NAIL SOUTH SIDE WOOD FENCE BRACE POST 6" UP
5	38.85	PK NAIL SOUTH SIDE FENCE POST 6" UP
6	15.00	PK NAIL NORTH SIDE WOOD CORNER POST 6" UP
STRADDLE	3.00'	PK NAIL IN PMT NE
STRADDLE	3.00'	PK NAIL IN PMT NW

SHELBY COUNTY, INDIANA

Sec. 24 T. 12 R. 6

SHELBY TWP.

▲ Ref. No.

DATE:
CREW:
OLD RECORD REF:
MARKER TYPE:

Method of Establishment

RR SPIKE / RECOVERED



Drawing Not To Scale

REF #	DISTANCE	DESCRIPTION
		ELEVATION 752.09'

GEODETIC INFORMATION

Datum: NAD83 (CORS96)

GPS REF. 434	<p>DISCLAIMER</p> <p>The section corner coordinates annotated hercon have been obtained with RTK GPS methods by personnel of Shelby County Surveyor. No guarantee is made to the correctness or accuracy of these values and they have been provided for recovery and verification purposes only. The Shelby County Surveyor's Office will not be held liable for errors or negligence in part by the surveyor who does not physically determine the location of section lines perform in compliance with Indiana Title 865, Article 1, Rule 12-10 of the Administration Code. These coordinates will have no legal weight of authority unless monument and all its accessories have been obliterated.</p>
DATE: 3/29/2008	
BY: SCOTT SUMERFORD	
NORTHING: 1542260.85	
EASTING: 288131.41	

23-N



24 12 6 NE Corner NW 1/4



Shelbyville-Shelby County
 Geographic Information System
 25 W. Polk St.
 Shelbyville, Indiana 46176

SHELBY COUNTY, INDIANA
Sec. 24 T. 12 R. 6

DATE:
CREW:
OLD RECORD REF:
MARKER TYPE:

▲ Ref. No.

Method of Establishment
MIDPOINT LOCATION OF SOUTH LINE
OF SECTION 24-12-6



Drawing Not To Scale

REF #	DISTANCE	DESCRIPTION
		ELEVATION 734.81'


GEODETTIC INFORMATION
Datum: NAD83 (CORS96)

GPS REF. 635	<p>DISCLAIMER</p> <p>The section corner coordinates annotated hereon have been obtained with RTK GPS methods by personnel of Shelby County Surveyor. No guarantee is made to the correctness or accuracy of these values and they have been provided for recovery and verification purposes only. The Shelby County Surveyor's Office will not be held liable for errors or negligence in part by the surveyor who does not physically determine the location of section lines perform in compliance with Indiana Title 865, Article 1, Rule 12-10 of the Administration Code. These coordinates will have no legal weight of authority unless monument and all its accessories have been obliterated.</p>
DATE: 3/29/2008	
BY: SCOTT SUMERFORD	
NORTHING: 1536917.25	
EASTING: 288067.29	

23-R



24 12 6 Mid point of south line



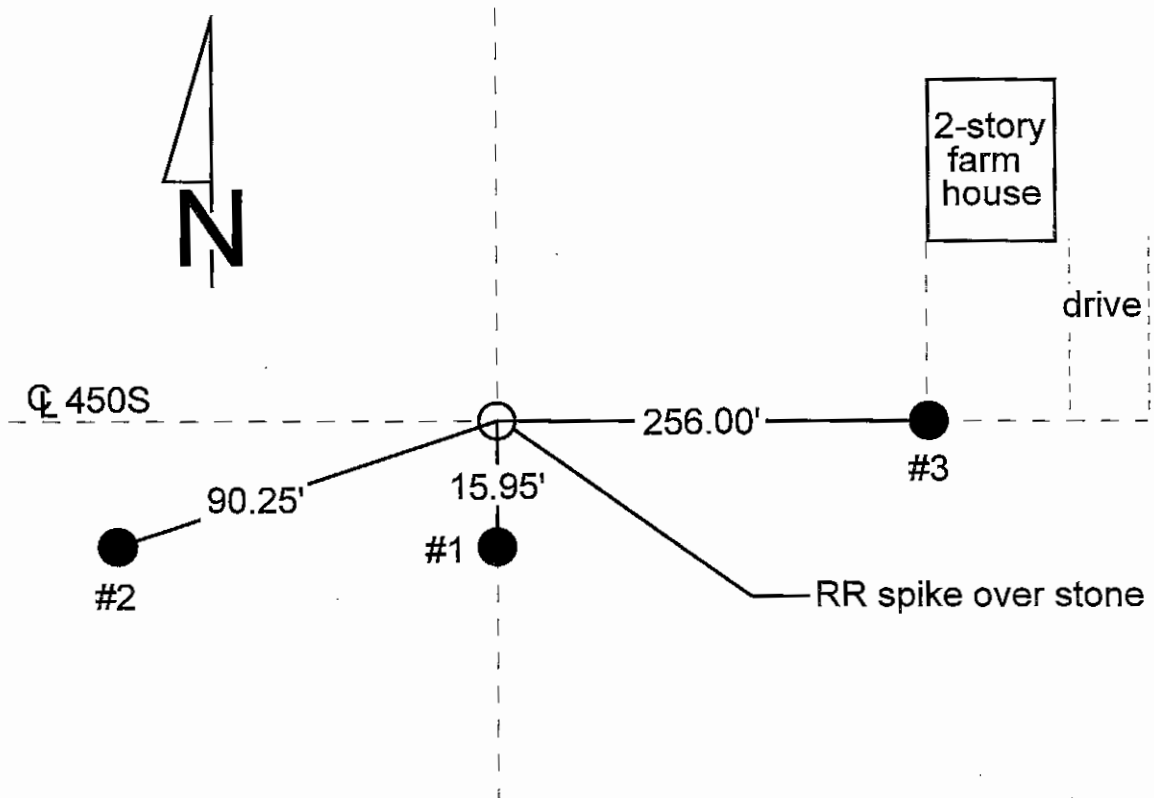
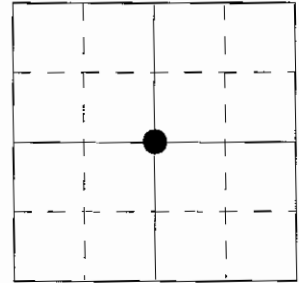
Shelbyville-Shelby County
Geographic Information System
25 W. Polk St.
Shelbyville, Indiana 46176

**SECTION CORNER RECORD
SHELBY COUNTY, INDIANA**

Sec. 25 T. 12N R. 6E

Ref. No. 23T

DATE : 12 / 13 / 88
CREW P.C. : John Hill
Instrument :
Rod : Phillip Short
Marker Type : Stone
Condition : Good (Granite)
Method of Establishment : Dug 3' x 3' hole in centerline of CR 450S in line with 4" concrete post on South side of road. Found stone 6" deep. Stone is 9" E-W x 5" N-S. Put cut "+" in crown of stone. Set 2 RR spikes below top of stone, 4" North & South of "+". Set 2 PK nails in road surface, 3' North & West of "+" in stone.



REFERENCE	DISTANCE	DESCRIPTION
1	15.95'	Face of 4" concrete fence post
2	90.25'	PK nail in North side of utility pole #09561, 18" up
3	256.00'	Centerline of 450S in line with West edge of farm house
	15.94'	Set orange carsonite rod 15.94' South of stone
offset	3.00'	PK nail in pavement North of stone
offset	3.00'	PK nail in pavement West of stone
		Set RR spike over stone

SECTION CORNER RECORD

SHELBY COUNTY, INDIANA

23T
(2 of 2)

Sec. 25 T. 12-N R. 6-E

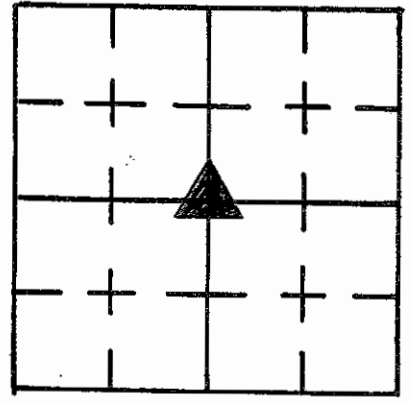
DATE 12/13/1988

CREW P.C. John Hill


Inst. _____ Rod Phillip Short

TYPE of MARKER Stone Cond. (Good) Granite

METHOD of ESTABLISHMENT Dug 3'x3' Hole in E of County Road



450 S. in line with 4" concrete post on S. Side of Road.
Found Stone 6" Deep Stone 9" E. To W. X 5" N. To S. Put cut +
in Grown of Stone. Set 2 R.R. SPIKE below top of stone 4" N. S.
of + set 2 P.K.'S in Road Surface, 3' North & west of it, in
Stone.




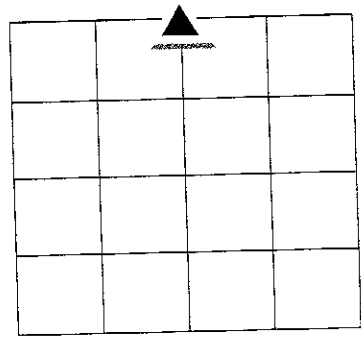
REFERENCE	DISTANCE	DESCRIPTION
1.	15.95'	Face of 4" concrete Fence Post
2.	90.25'	P.K. WAIL N. SIDE UTILITY Pole #09561 18" up
3.	256'	E of 450 South in line with West Edge of Farm House
Set	orange	carsonite rod 15.94' South of Stone.
OFFset	3.00'	P.K. in Pavement north of Stone
OFFset	3.00'	P.K. in Pavement WEST of Stone
		Set R.R. SPIKE over Stone

23V
(1 of 1)

SECTION CORNER RECORD
SHELBY COUNTY, INDIANA
S. 36 T. 12N R. 6E

23V Ref. No.

DATE: 06/06/2011
CREW: T. Sumerford, LS; C. Droddy
OLD RECORD REF:
MARKER TYPE: Nail



REF #	DISTANCE	DESCRIPTION

GEODETTIC INFORMATION
Datum: NAD83 (CORS96)

GPS REF. Lux #23 Survey	DISCLAIMER The section corner coordinates annotated hereon have been obtained with RTK GPS methods by personnel of Shelby County Surveyor. No guarantee is made to the correctness or accuracy of these values and they have been provided for recovery and verification purposes only. The Shelby County Surveyor's Office will not be held liable for errors or negligence in part by the surveyor who does not physically determine the location of section lines perform in compliance with Indiana Title 865, Article 1, Rule 12-10 of the Administration Code. These coordinates will have no legal weight of authority unless monument and all its accessories have been obliterated.
DATE: 06/06/2011	
ENTERED BY: C. Droddy 11/23/2013	
NORTHING: 1531577.994	
EASTING: 288167.240	


05/11/2011 72-6
T11N R6E Ref 21Z
South Quarter Corner Sec 36
N1526243.519
E:288068.392
Co. Rd. 600 S and Columbus

- Regional Roads Highway:
- Regional Counties
- Sections
- County Boundary
- Townships
- 018145Parcels
- Regional Counties
- Water
- Railroads
- Roads
- Drives, Alleys, etc..
- Highways

36

600 S

COLUMBUS RD



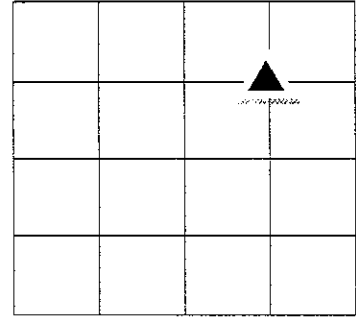
1" = 176ft



SECTION CORNER RECORD
SHELBY COUNTY, INDIANA
S. 36 T. 12N R. 6E

24W Ref. No.

DATE: 01/07/2012
CREW: T. Sumerford
OLD RECORD REF:
MARKER TYPE:



Isley Records, Taylor Sumerford, LLS



REF #	DISTANCE	DESCRIPTION

GEODETIC INFORMATION
Datum: NAD83 (CORS96)

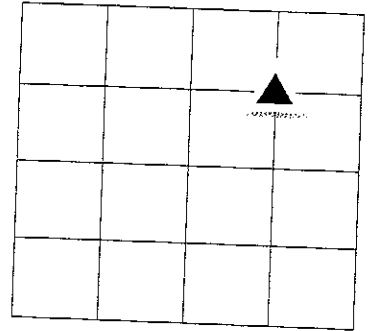
GPS REF. Lux 141	DISCLAIMER The section corner coordinates annotated hereon have been obtained with RTK GPS methods by personnel of Shelby County Surveyor. No guarantee is made to the correctness or accuracy of these values and they have been provided for recovery and verification purposes only. The Shelby County Surveyor's Office will not be held liable for errors or negligence in part by the surveyor who does not physically determine the location of section lines perform in compliance with Indiana Title 865, Article 1, Rule 12-10 of the Administration Code. These coordinates will have no legal weight of authority unless monument and all its accessories have been obliterated.
I corner 24W	
DATE: 01/07/2012	
BY: T. Sumerford C. Droddy	
NORTHING: 1530277.412	
EASTING: 289400.707	

SECTION CORNER RECORD
SHELBY COUNTY, INDIANA
S. 36 T. 12N R. 6E

DATE: 01/07/2012
CREW: T. Sumerford
OLD RECORD REF:
MARKER TYPE:

24X Ref. No.

Isley Records, Taylor Sumerford, LLS



REF #	DISTANCE	DESCRIPTION

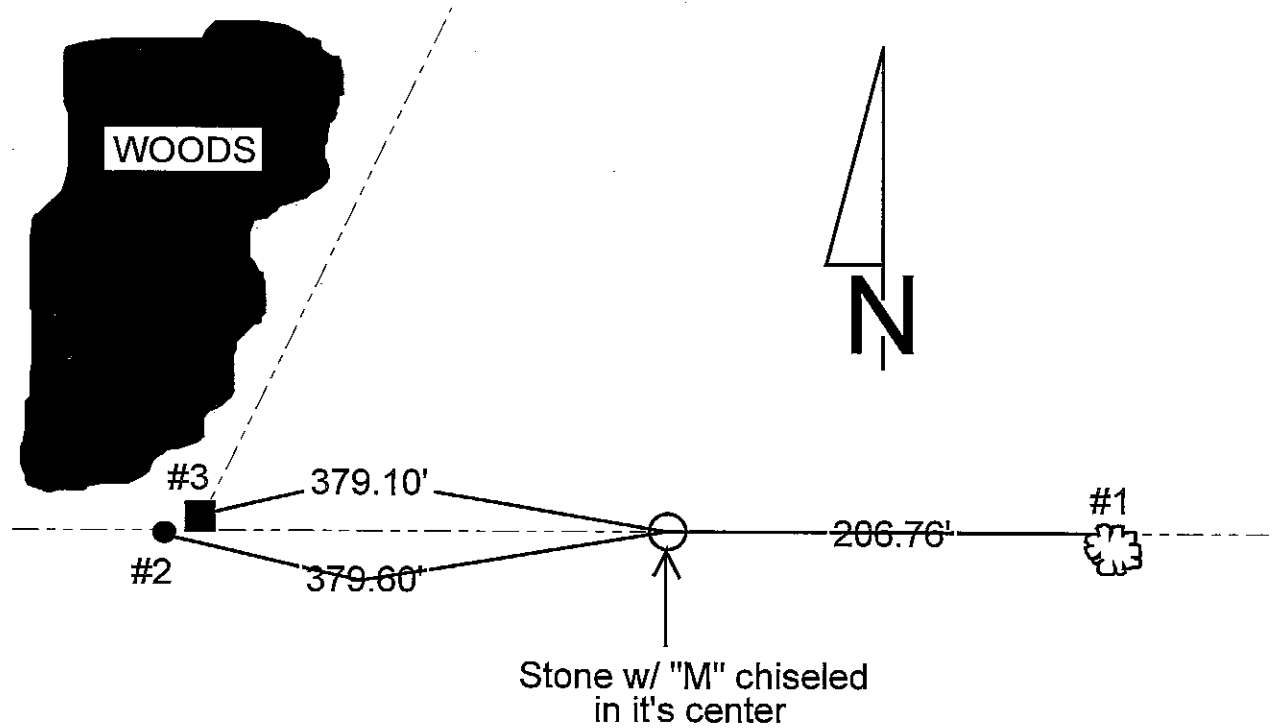
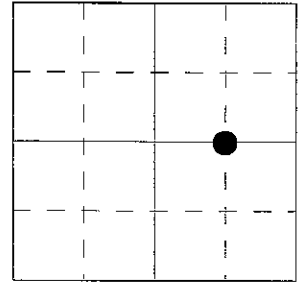
GEODETIC INFORMATION
Datum: NAD83 (CORS96)

GPS REF. Lux 140 M corner 24X DATE: 01/07/2012 BY: T. Sumerford C. Droddy NORTHING: 1528931.852 EASTING: 289401.481	DISCLAIMER The section corner coordinates annotated hereon have been obtained with RTK GPS methods by personnel of Shelby County Surveyor. No guarantee is made to the correctness or accuracy of these values and they have been provided for recovery and verification purposes only. The Shelby County Surveyor's Office will not be held liable for errors or negligence in part by the surveyor who does not physically determine the location of section lines perform in compliance with Indiana Title 865, Article 1, Rule 12-10 of the Administration Code. These coordinates will have no legal weight of authority unless monument and all its accessories have been obliterated.
------------------------------------------------------------------------------------------------------------------------------------------------------------------------------------------	---------------------------------------------------------------------------------------------------------------------------------------------------------------------------------------------------------------------------------------------------------------------------------------------------------------------------------------------------------------------------------------------------------------------------------------------------------------------------------------------------------------------------------------------------------------------------------------------------------------------------------------------------------------------------------------------------------------

SECTION CORNER RECORD
SHELBY COUNTY, INDIANA
Sec. 36 T. 12N R. 6E

Ref. No. 24X

DATE : 12 / 06 / 88
CREW P.C. : John Hill
Instrument :
Rod : Phillip Short
Marker Type : Stone
Condition : Good (Granite)
Method of Establishment : Found stone in East to West fence line, 5" deep. Stone is 5" North-South x 8" East-West.



REFERENCE	DISTANCE	DESCRIPTION
1	206.76'	PK nail in South side of 24" tree stump, 9" up
2	379.60'	Rebar by corner post
3	379.10'	PK nail in North side of corner post, 6" up
	0.50'	Orange carsonite rod set on South side of stone

SECTION CORNER RECORD

SHELBY COUNTY, INDIANA

24X
(3 of 3)

Sec. 36 T. 12-N R. 6-E

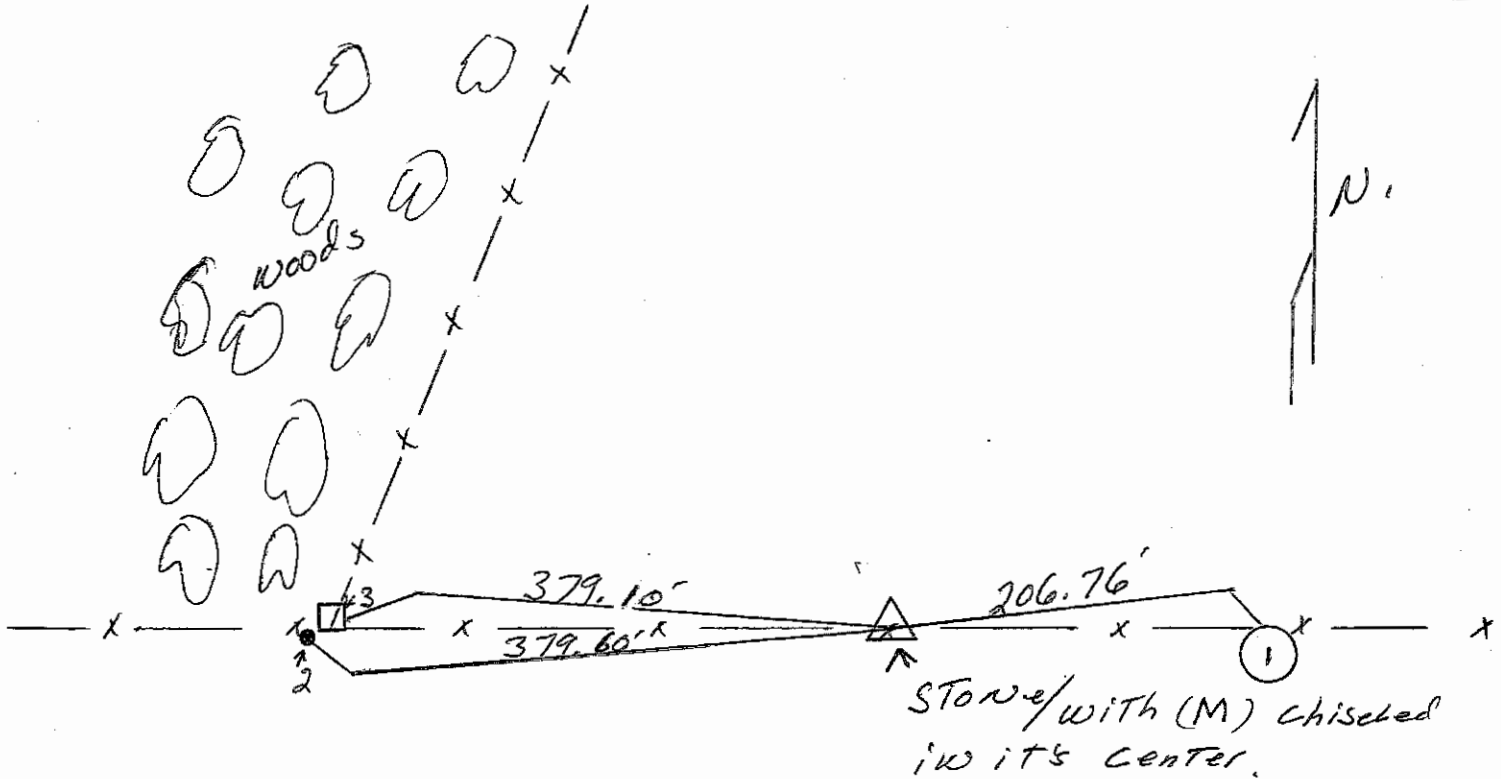
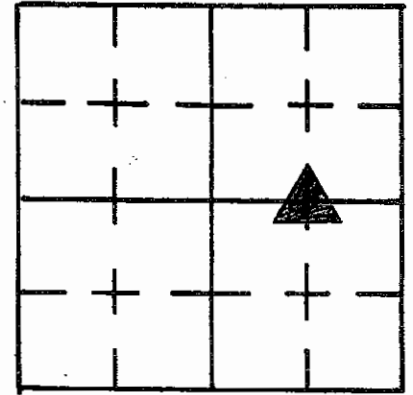
DATE 12/6/1988

CREW P.C. John Hill

Inst. _____ Rod Phillip Short

TYPE of MARKER Stone Cond. Good (Granite)

METHOD of ESTABLISHMENT Found Stone in East-West Fence Line 5" Deep Stone 5" N. To S. X 8" E. To W.



REFERENCE	DISTANCE	DESCRIPTION
1.	206.76'	P.K. NAIL South SIDE 24" Tree STAMP 9" up
2.	379.60'	Refer by corner Post 2
3.	379.10'	P.K. NAIL North SIDE of corner Post 6" up
	6"	Orange Carsonite Rod set on South SIDE of Stone.

SECTION CORNER RECORD

SHELBY COUNTY, INDIANA

25A
(1 of 4)

Sec. 1 T. 12 R. 6

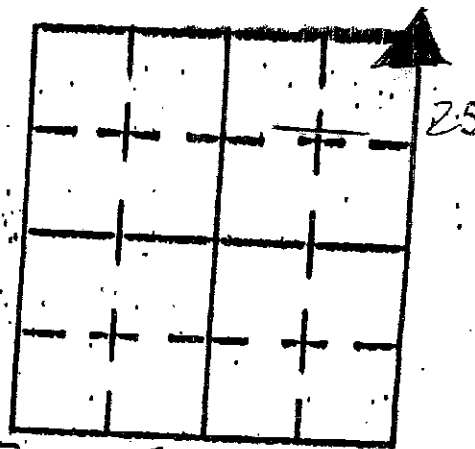
DATE 08/07/02

CREW P.C. TONY SIPES

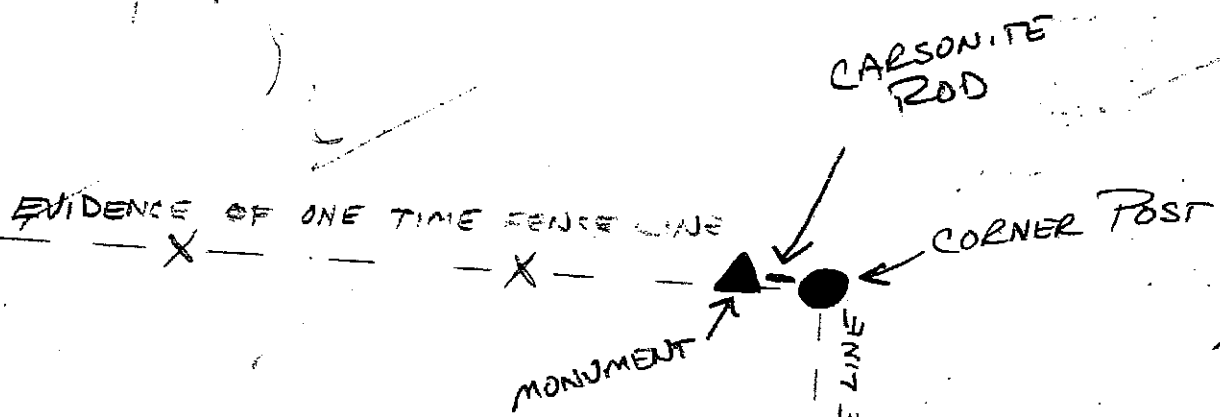
Inst. _____ Rod _____

TYPE of MARKER S.C. SURVEYOR MONUMENT Cond. JUST SET

METHOD of ESTABLISHMENT REVIEW OF Co. RECORDS, AERIAL PHOTOS, PREVIOUS SURVEY, FIELD WORK



FARM FIELD



FARM FIELD

FARM FIELD

REFERENCE DISTANCE	DESCRIPTION
	MONUMENT SET .80' WEST OF WEST SIDE OF BURNT / LEAVING CORNER POST
	MONUMENT IS .48' WEST OF CTR OF CARBONITE ROD
	2.0' #5 REBAR - 1 SET 3.0' WEST OF MONUMENT
	1 SET 3.0' SOUTH OF MONUMENT

SECTION CORNER RECORD

WELBY COUNTY, INDIANA

C. 1 T. 12 R. 6

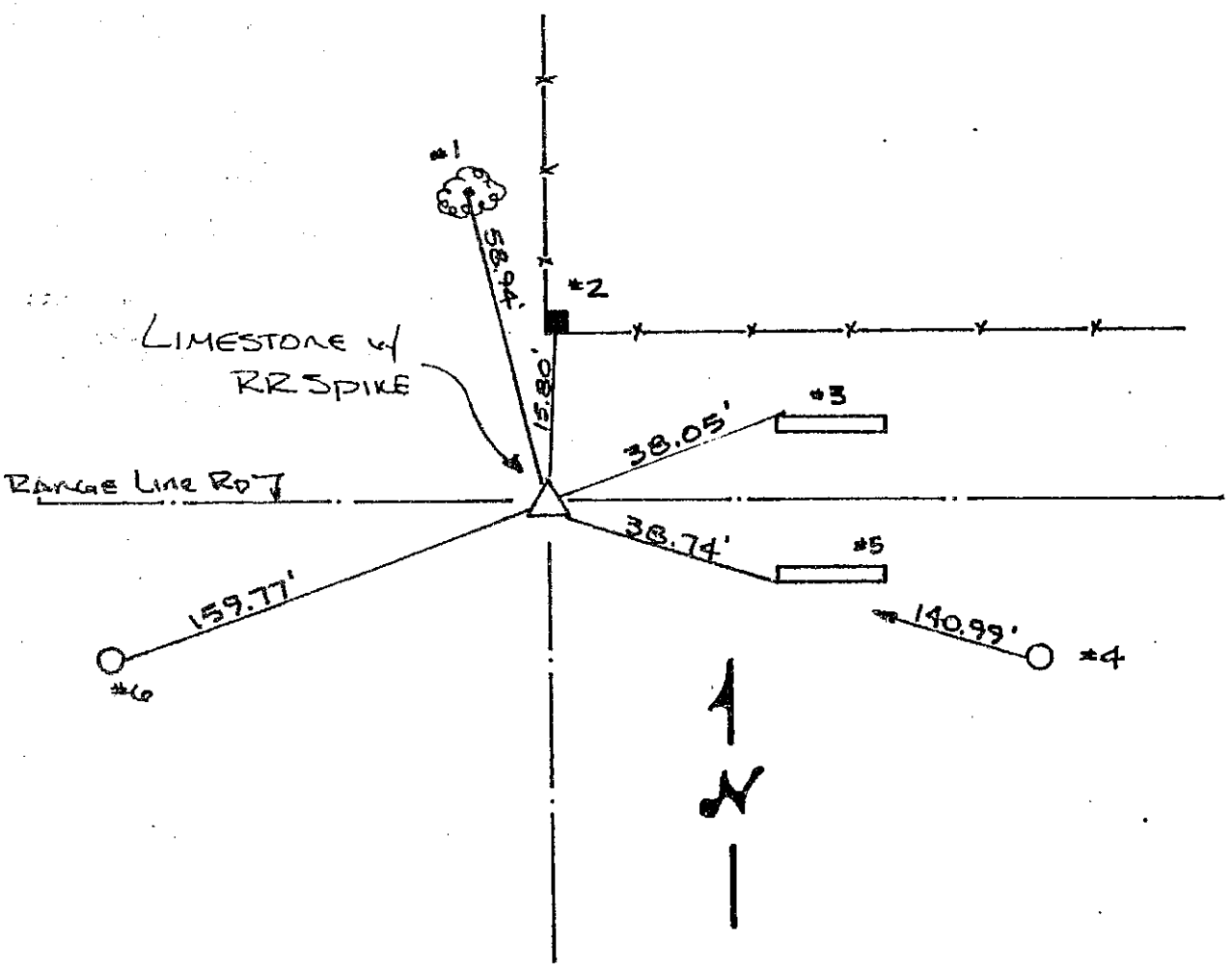
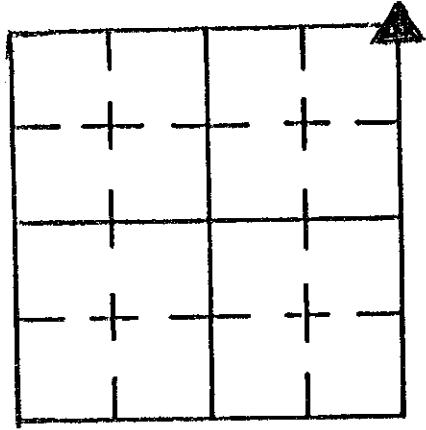
DATE 7/11/84

BY P.C. L May

BY R Schaefer Rod JUSTICE/McGANA

TYPE of MARKER Limestone Cond. GOOD

METHOD of ESTABLISHMENT Found PK Nail on Surface, Set PK Nails 100' Due South & East of Nail. Dug and Found 3" x 8" Limestone, 29" Below Surface. Placed Cut "X" on High Point. Placed 2-RR Spikes in Fill Above Each Other as well as Above "X". Placed Spike on Road Surface.



REFERENCE	DISTANCE	DESCRIPTION
1	58.94'	PK NAIL 8" UP SOUTH SIDE 36" MAPLE
2	15.80'	PK NAIL 10" UP SOUTH SIDE SQUARE WOOD CORNER POST
3	38.05'	NW CORNER OF CONC HEADWALL NORTH SIDE RD.
4	140.99'	PK NAIL 5" UP WEST SIDE RENC PWP #12199
5	38.74'	SW CORNER CONC HEADWALL SOUTH SIDE RD.
6	159.77'	PK NAIL 4" UP EAST SIDE RENC PWP #12199
TRADDOLE	3.74'	PK NAIL ON SURFACE (PMT) SOUTH
TRADDOLE	3.97'	PK NAIL IN PMT EAST

SHELBY COUNTY, INDIANA
Sec. 1 T. 12 R. 6

DATE:
CREW:
OLD RECORD REF:
MARKER TYPE:

▲ Ref. No.

Method of Establishment

RECOVERED SHELBY COUNTY SURVEY
MONUMENT 0.3' BELOW GRADE 1 FOOT
WEST OF OLD CORNER POST



SEE 6 12 7
NW COR NW 1/4

Drawing Not To Scale

REF #	DISTANCE	DESCRIPTION
		ELEVATION 746.24'

GEODETIC INFORMATION
Datum: NAD83 (CORS96)

GPS REF. 384	DISCLAIMER The section corner coordinates annotated hereon have been obtained with RTK GPS methods by personnel of Shelby County Surveyor. No guarantee is made to the correctness or accuracy of these values and they have been provided for recovery and verification purposes only. The Shelby County Surveyor's Office will not be held liable for errors or negligence in part by the surveyor who does not physically determine the location of section lines perform in compliance with Indiana Title 865, Article 1, Rule 12-10 of the Administration Code. These coordinates will have no legal weight of authority unless monument and all its accessories have been obliterated.
DATE: 1/11/2018	
BY: SCOTT SUMERFORD	
NORTHING: 1557793.73	
EASTING: 290915.97	

25A



1 12 6 NE Corner of Section



1" = 452ft

Shelbyville-Shelby County
Geographic Information System
25 W. Polk St.
Shelbyville, Indiana 46176

SHELBY COUNTY, INDIANA
Sec. 1 T. 12 R. 6

▲ Ref. No.

DATE:
CREW:
OLD RECORD REF:
MARKER TYPE:

Method of Establishment

RECOVERED STONE 0.8' BELOW GRADE
THE SHEET IN SURVEYORS OFFICE (2001)
SHOW THIS STAKE AS THE CLOSING CORNER
FOR SEC. 6-12-7. SURVEY OF ENTIRE SEC.

SHOWS THIS TO BE UNLIKELY.



Drawing Not To Scale

REF #	DISTANCE	DESCRIPTION
		ELEVATION 750.52'

GEODETIC INFORMATION


Datum: NAD83 (CORS96)

GPS REF. 631	<p>DISCLAIMER</p> <p>The section corner coordinates annotated hereon have been obtained with RTK GPS methods by personnel of Shelby County Surveyor. No guarantee is made to the correctness or accuracy of these values and they have been provided for recovery and verification purposes only. The Shelby County Surveyor's Office will not be held liable for errors or negligence in part by the surveyor who does not physically determine the location of section lines perform in compliance with Indiana Title 865, Article 1, Rule 12-10 of the Administration Code. These coordinates will have no legal weight of authority unless monument and all its accessories have been obliterated.</p>
DATE: 1/14/2018	
BY: SCOTT SUMERFORD	
NORTHING: 155562159	
EASTING: 29089149	

25C



1 12 6 NE Corner SE 1/4



Shelbyville-Shelby County
Geographic Information System
25 W. Polk St.
Shelbyville, Indiana 46176

SHELBY COUNTY, INDIANA
Sec. 1 T. 12 R. 6

DATE:
CREW:
OLD RECORD REF:
MARKER TYPE:

▲ Ref. No.

Method of Establishment

CALCULATED POSITION FROM
JEFFERY POWELL SURVEY OF
2013 OF THE WESTAR MOBILE HOME
PARK



SEE 6 12 7
SW COR SW 1/4
N 1552973.102
E 290866.74

POWELL PLACED
REBAR

Drawing Not To Scale

REF #	DISTANCE	DESCRIPTION
		ELEVATION 770.65'

GEODETIC INFORMATION
Datum: NAD83 (CORS96)


GPS REF. 286	DISCLAIMER The section corner coordinates annotated hereon have been obtained with RTK GPS methods by personnel of Shelby County Surveyor. No guarantee is made to the correctness or accuracy of these values and they have been provided for recovery and verification purposes only. The Shelby County Surveyor's Office will not be held liable for errors or negligence in part by the surveyor who does not physically determine the location of section lines perform in compliance with Indiana Title 865, Article 1, Rule 12-10 of the Administration Code. These coordinates will have no legal weight of authority unless monument and all its accessories have been obliterated.
DATE: 1/11/2018	
BY: SCOTT SUMERFORD	
NORTHING: 1552948.60	
EASTING: 290866.64	

25E
(2 of 2)

25E



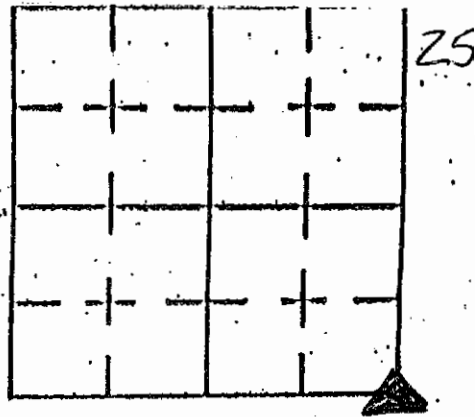
1 12 6 SE Corner SE 1/4
6 12 7 SW Corner SW 1/4



Shelbyville-Shelby County
Geographic Information System
25 W. Polk St.
Shelbyville, Indiana 46176

SECTION CORNER RECORD SHELBY COUNTY, INDIANA

25J
(1 of 1)



Sec. 12 T. 12 R. 6

DATE 09/05/01

CREW P.C. TAYLOR SUMERFORD

Inst. Rod TOMY SIPES

TYPE of MARKER 3.C. SURVEYOR MONUMENT Cond. JUST SET

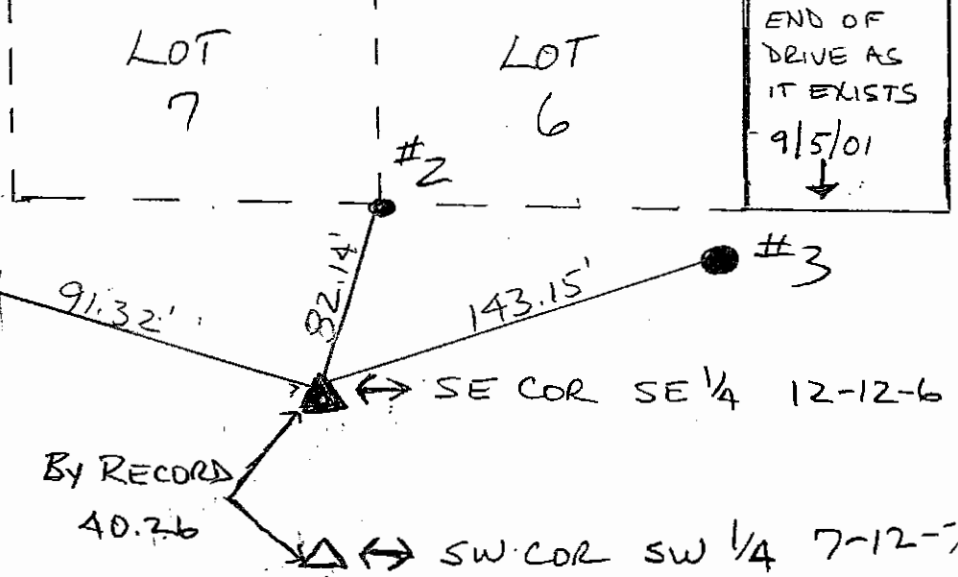
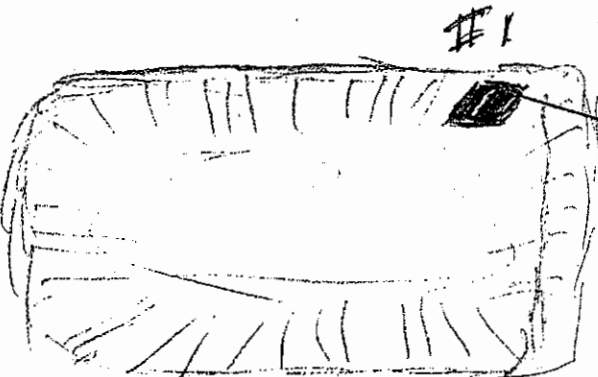
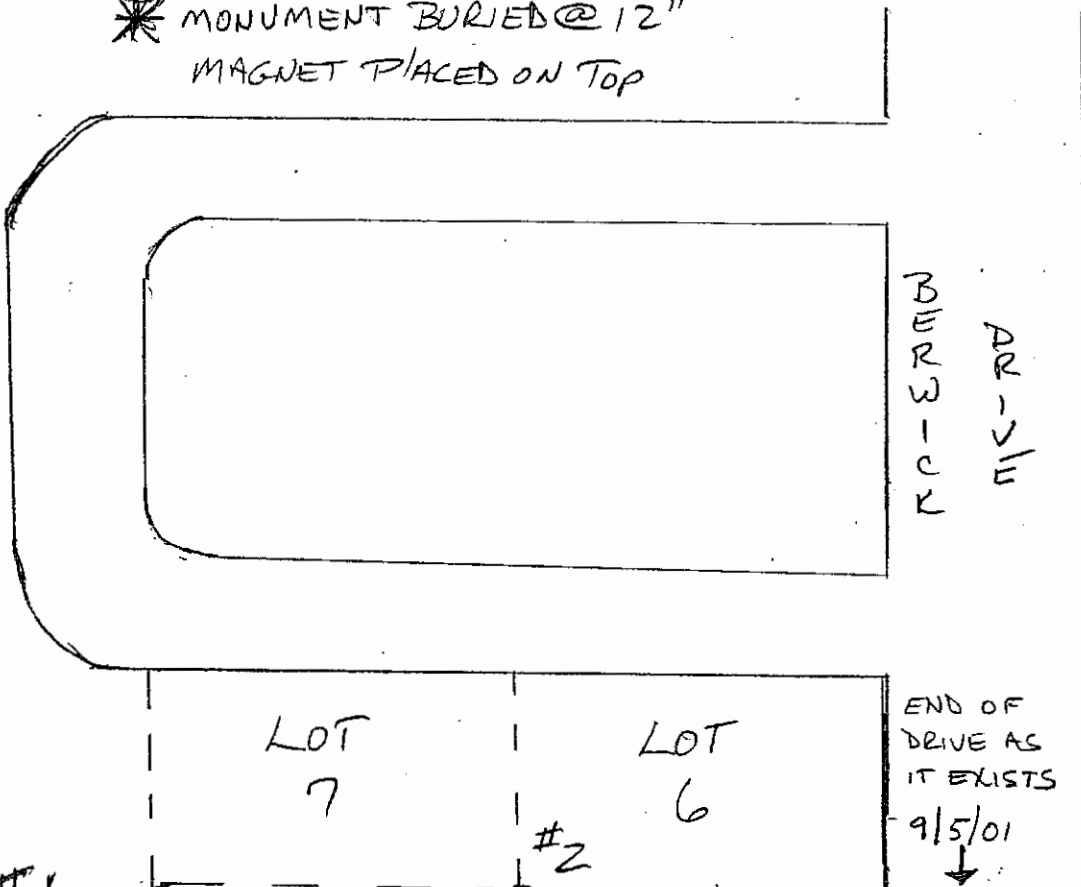
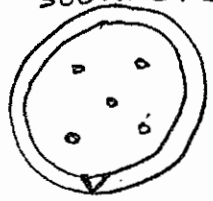
METHOD of ESTABLISHMENT POINT ESTABLISHED BY SHELBY COUNTY SURVEYOR T. SUMERFORD

#1 "V" NOTCHED INTO
LIP OF PIPE
EAST SIDE
TOWARDS
THE TOP



* MONUMENT BURIED @ 12"
MAGNET PLACED ON TOP

#3 "V" NOTCHED ON
OUTER RING
SOUTH END

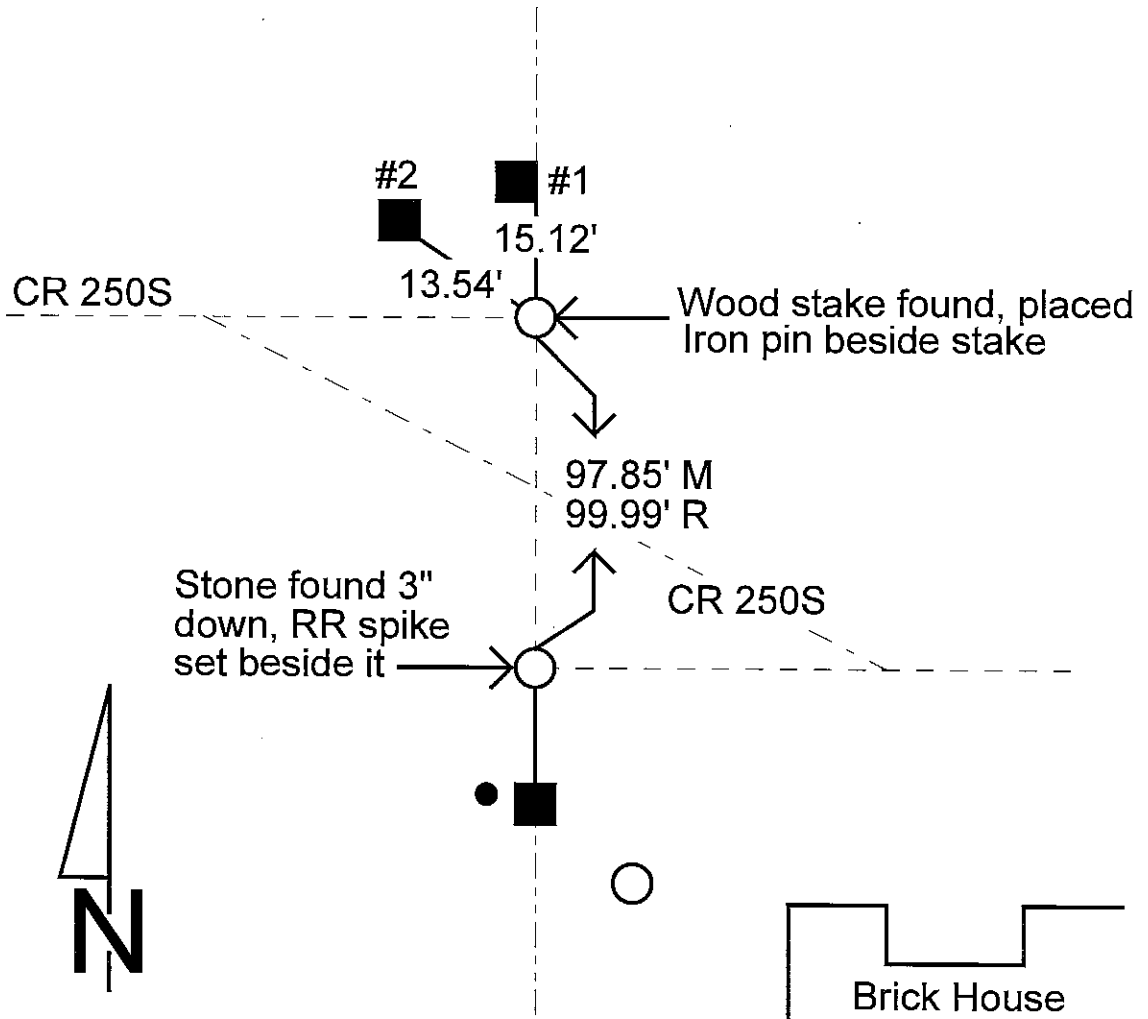
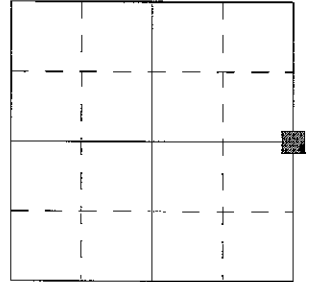


REFERENCE	DISTANCE	DESCRIPTION
1	91.32'	DRAINAGE PIPE FOR DRY RETENTION POND
2	82.14'	IRON PIN PROPERTY MARKER (S.W. COR LOT 6 / SE COR LOT 12-12-6)
3	143.15'	SANITARY SEWER MANHOLE
* REFERENCE #1 IS PLUMBED		

SECTION CORNER RECORD
SHELBY COUNTY, INDIANA
 Sec. 13 T. 12N R. 6E

Ref. No. 25L

DATE : 04 / 22 / 83
 CREW P.C. : D. Barnhart
 Instrument :
 Rod :
 Marker Type : Wood Stake
 Condition :
 Method of Establishment : Found wood stake. Set Iron pin beside stake.



REFERENCE	DISTANCE	DESCRIPTION
1	15.12'	Found PK nail in Southwest corner of fence post
2	13.54'	PK nail in North side of power pole #15855, 6" up

25-N
RANGE 6 EAST
RANGE 7 EAST

SHELBY COUNTY, INDIANA
Sec. 24 T. 12 R. 6
SHELBY TWP

DATE:
CREW:
OLD RECORD REF:
MARKER TYPE:

▲ Ref. No.

Method of Establishment

COMPUTED LOCATION OF
STANDARD CORNER FROM
LOCATION OF 1 1/4 INCH PIPE AT CLOSING
CORNER



Drawing Not To Scale

REF #	DISTANCE	DESCRIPTION
		ELEVATION 744.22'

GEODETTIC INFORMATION
Datum: NAD83 (CORS96)

GPS REF. (220) 478	<p>DISCLAIMER</p> <p>The section corner coordinates annotated hercon have been obtained with RTK GPS methods by personnel of Shelby County Surveyor. No guarantee is made to the correctness or accuracy of these values and they have been provided for recovery and verification purposes only. The Shelby County Surveyor's Office will not be held liable for errors or negligence in part by the surveyor who does not physically determine the location of section lines perform in compliance with Indiana Title 865, Article 1, Rule 12-10 of the Administration Code. These coordinates will have no legal weight of authority unless monument and all its accessories have been obliterated.</p>
DATE: 3/29/2008	
BY: SCOTT SUMERFORD	
NORTHING: 1542273.39	
EASTING: 290846.16	


220

25N
(2 of 2)

25N



24-12-6 NE Corner

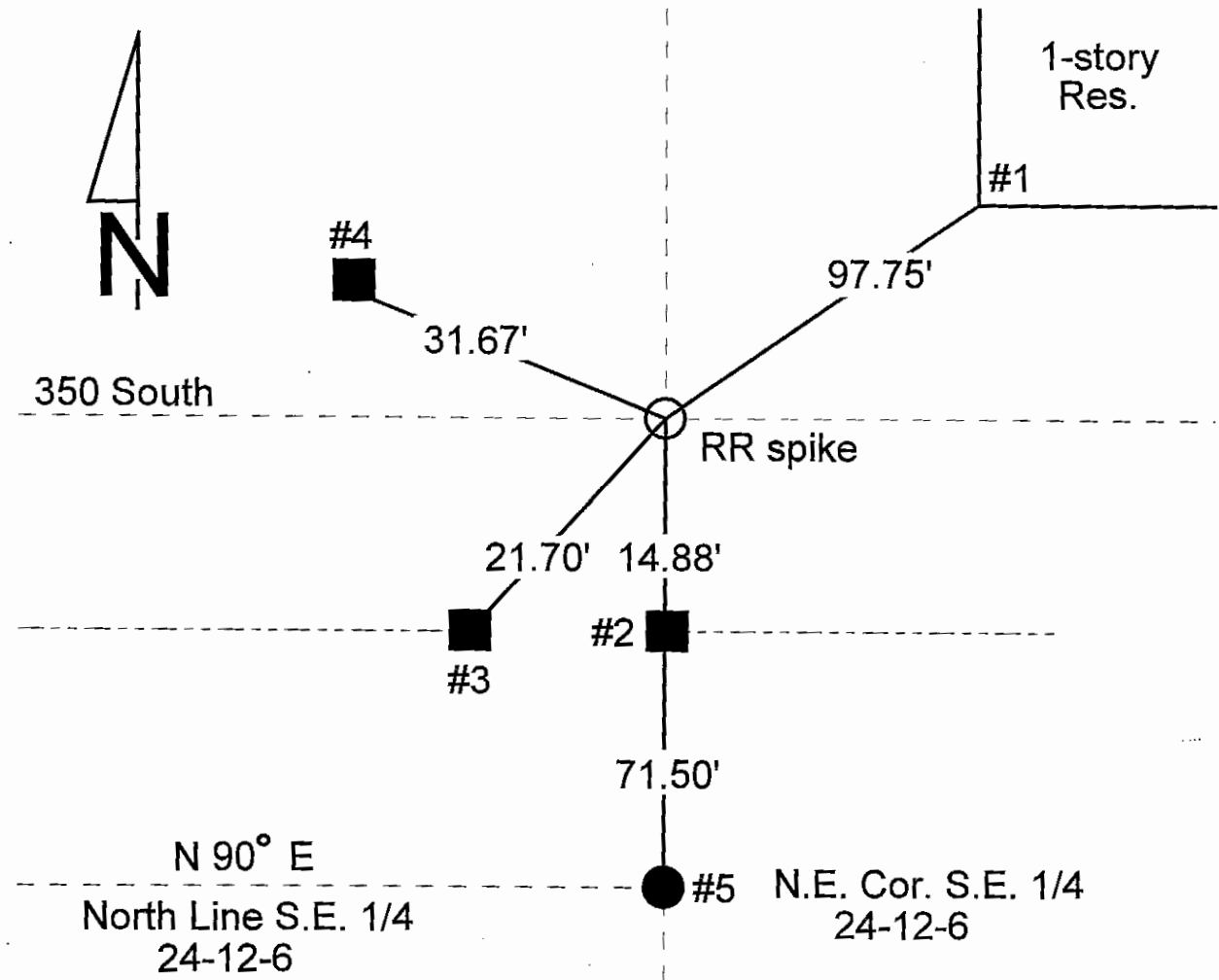
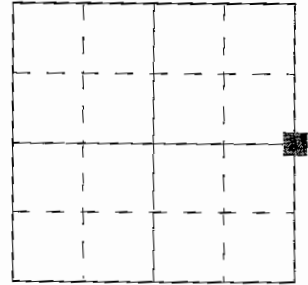


*Shelbyville-Shelby County
Geographic Information System
25 W. Polk St.
Shelbyville, Indiana 46176*

SECTION CORNER RECORD
SHELBY COUNTY, INDIANA
 Sec. 24 T. 12N R. 6E

Ref. No. 25P

DATE : 03 / 23 / 77
 CREW P.C. : Whitlock
 Instrument :
 Rod :
 Marker Type : RR spike
 Condition :
 Method of Establishment :



REFERENCE	DISTANCE	DESCRIPTION
1	97.75'	Southwest corner of house
2	14.88'	Fence post
3	21.70'	Fence post
4	31.67'	Power pole
5	71.50'	Northeast corner Southeast 1/4 of 24-12-6

SECTION CORNER RECORD

SHELBY COUNTY, INDIANA

25P
(2 of 4)

Sec. 24 T. 12N R. 6E

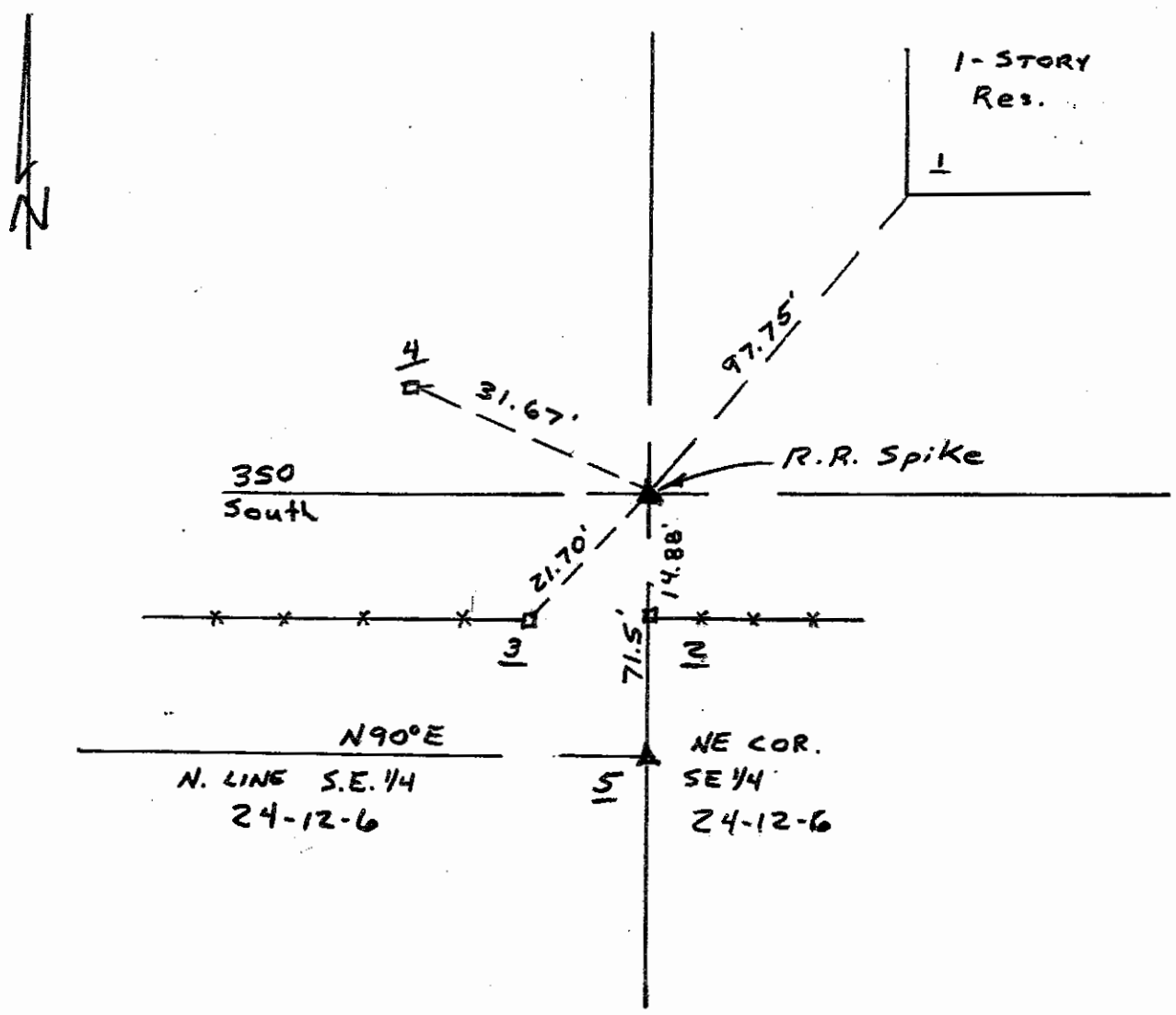
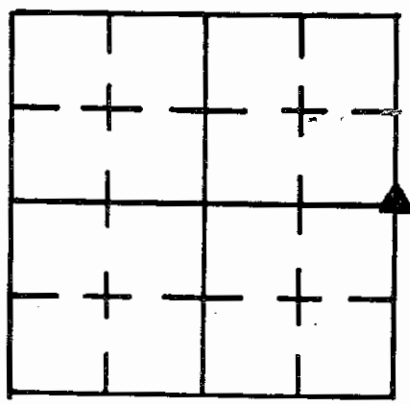
DATE 3/23/77

CREW P.C. WHITLOCK

Inst. _____ Rod _____

TYPE of MARKER R.R. SPIKE Cond. _____

METHOD of ESTABLISHMENT _____



REFERENCE	DISTANCE	DESCRIPTION
1	97.75'	SE S.W. COR. OF HOUSE
2	14.88'	FENCE COR. POST
3	21.70'	FENCE COR. POST
4	31.67'	POWER POLE
5	71.5	NE COR. SE 1/4 24-12-6

SHELBY COUNTY, INDIANA
Sec. 24 T. 12 R. 6

SHELBY TWP.

RANGE 6 EAST
RANGE 7 EAST

▲ Ref. No.

DATE:
CREW:
OLD RECORD REF:
MARKER TYPE:

Method of Establishment

COMPUTED LOCATIONS OF STANDARD
CORNER



Drawing Not To Scale

REF #	DISTANCE	DESCRIPTION
		ELEVATION 740.66'

GEODETIC INFORMATION


Datum: NAD83 (CORS96)

GPS REF. 221	<p>DISCLAIMER</p> <p>The section corner coordinates annotated hercon have been obtained with RTK GPS methods by personnel of Shelby County Surveyor. No guarantee is made to the correctness or accuracy of these values and they have been provided for recovery and verification purposes only. The Shelby County Surveyor's Office will not be held liable for errors or negligence in part by the surveyor who does not physically determine the location of section lines perform in compliance with Indiana Title 865, Article 1, Rule 12-10 of the Administration Code. These coordinates will have no legal weight of authority unless monument and all its accessories have been obliterated.</p>
DATE: 3/29/2008	
BY: SCOTT SUMERFORD	
NORTHING: 1539612.44	
EASTING: 290825.37	

221



24-12-6 Shelby Twp. NE Cor SE 1/4



*Shelbyville-Shelby County
 Geographic Information System
 25 W. Polk St.
 Shelbyville, Indiana 46176*

SHELBY COUNTY, INDIANA
Sec. 24 T. 12 R. 6
SHELBY TWP.

Range 6 East
Range 7 East

DATE:
CREW:
OLD RECORD REF:
MARKER TYPE:

▲ Ref. No.

Method of Establishment
COMPUTED LOCATIONS OF STANDARD CORNER FROM LOCATION OF PK NAIL FOUND AT CLOSING CORNER



951.44
716.50

234.94

Drawing Not To Scale

REF #	DISTANCE	DESCRIPTION
		ELEVATION 736.95'


GEODETTIC INFORMATION
Datum: NAD83 (CORS96)

GPS REF. (218) 480	<p>DISCLAIMER The section corner coordinates annotated heron have been obtained with RTK GPS methods by personnel of Shelby County Surveyor. No guarantee is made to the correctness or accuracy of these values and they have been provided for recovery and verification purposes only. The Shelby County Surveyor's Office will not be held liable for errors or negligence in part by the surveyor who does not physically determine the location of section lines perform in compliance with Indiana Title 865, Article 1, Rule 12-10 of the Administration Code. These coordinates will have no legal weight of authority unless monument and all its accessories have been obliterated.</p>
DATE: 3/29/2008	
BY: SCOTT SUMERFORD	
NORTHING: 1536951.44	
EASTING: 290802.45	

218



24-12-6 SE Corner

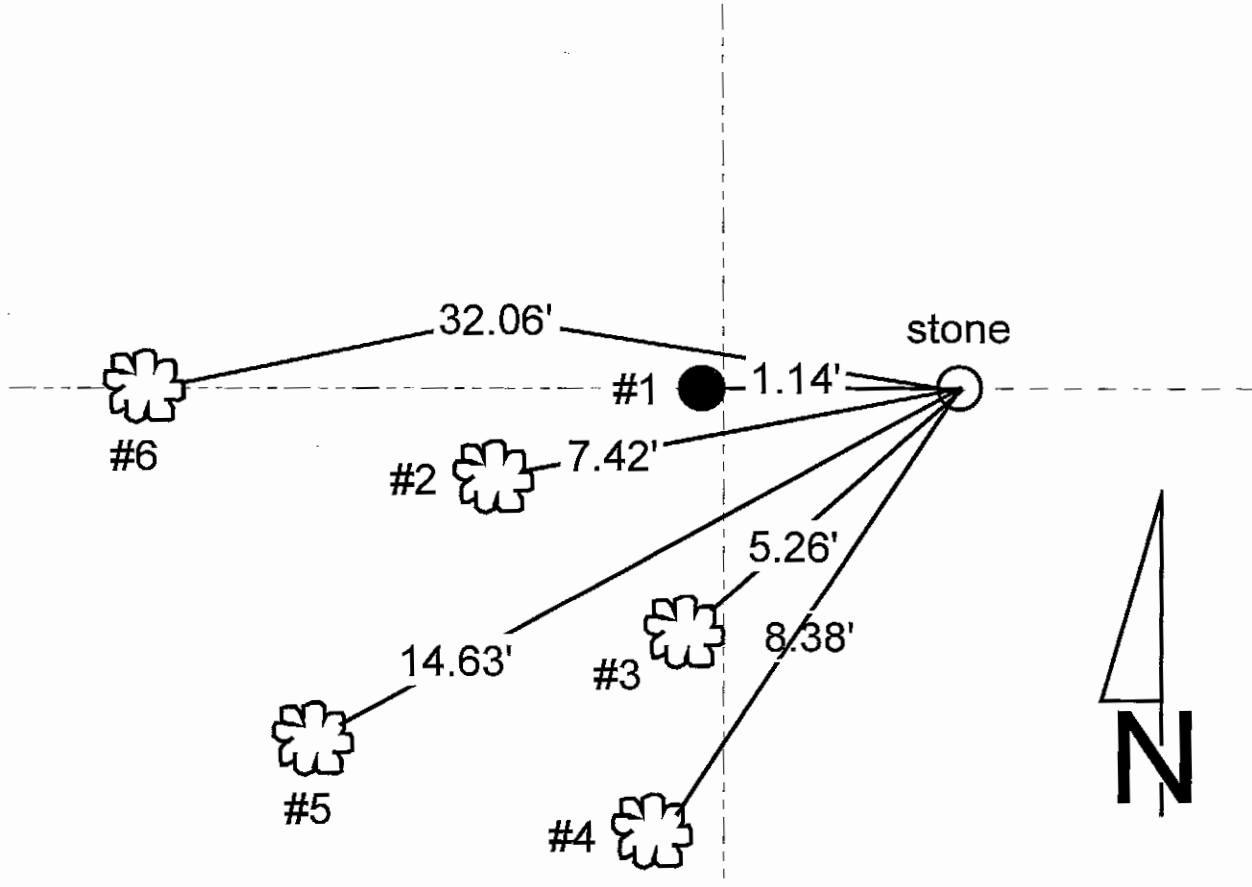
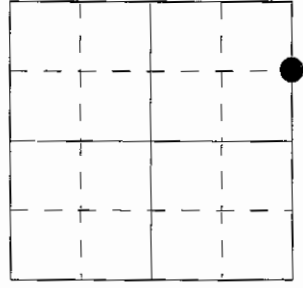


*Shelbyville-Shelby County
 Geographic Information System
 25 W. Polk St.
 Shelbyville, Indiana 46176*

SECTION CORNER RECORD
SHELBY COUNTY, INDIANA
Sec. 25 T. 12N R. 6E

Ref. No. 25S

DATE : 12/14/88
 CREW P.C. : John Hill
 Instrument :
 Rod : Phillip Short
 Marker Type : Limestone
 Condition : Good
 Method of Establishment : Found stone on East side of corner post, 4" above ground. Stone is 5" North-South x 11" East-West.



REFERENCE	DISTANCE	DESCRIPTION
1	1.14'	PK nail in East side of corner post, 12" up
2	7.42'	PK nail in East side of 6" Birch tree, 12" up
3	5.26'	PK nail in North side of 5" Birch tree, 16" up
4	8.38'	PK nail in East side of 8" Birch tree, 17" up
5	14.63'	PK nail in West side of 10" Mulberry tree, 11" up
6	32.06'	PK nail in East side of 35" Oak tree, 52" up
		Orange carsonite rod set 7" North of stone

SECTION CORNER RECORD

SHELBY COUNTY, INDIANA

Sec. 25 T. 12-N R. 6-E

DATE 12/14/1988

CREW P.C. John Hill


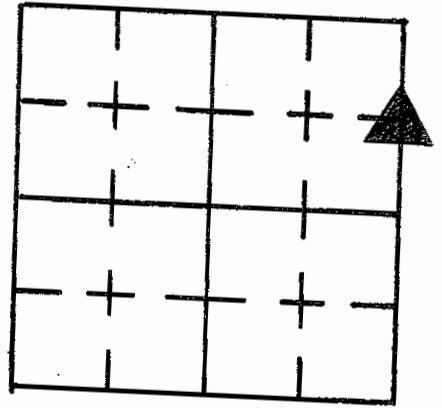
Inst. _____ Rod Phillip Short

TYPE of MARKER Limestone Cond. Good

METHOD of ESTABLISHMENT Found Stone on East Side of corner Post, 4" above ground Stone 5" N.T.S. x 11" E To W.

25-S

25S
(2 of 2)

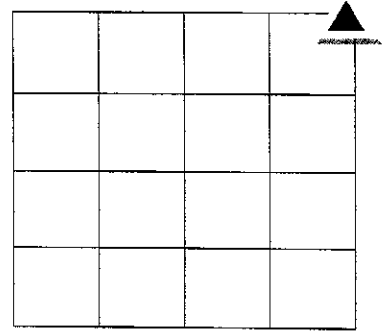



REFERENCE	DISTANCE	DESCRIPTION
1.	1.14'	P.K. NAIL East Side corner Post 12" up
2.	7.42'	P.K. NAIL East Side 6" Birch Tree 12" up
3.	5.26'	P.K. NAIL North Side 5" Birch Tree 16" up
4.	8.38'	P.K. NAIL East Side 8" Birch Tree 17" up
5.	14.63'	P.K. NAIL West Side 10" Mulberry 11" up
6.	32.06'	P.K. NAIL East Side 35" DAK 52" up
		orange Car-Sonite Rod set 7" North of Stone

SECTION CORNER RECORD
SHELBY COUNTY, INDIANA
S. 36 T. 12N R. 6E

25V Ref. No.

DATE: 06/06/2011
CREW: T. Sumerford, LS; C. Droddy
OLD RECORD REF:
MARKER TYPE: County Monument



REF #	DISTANCE	DESCRIPTION

GEODETIC INFORMATION

Datum: NAD83 (CORS96)

GPS REF. Lux #24 Survey	<p align="center">DISCLAIMER</p> <p>The section corner coordinates annotated hereon have been obtained with RTK GPS methods by personnel of Shelby County Surveyor. No guarantee is made to the correctness or accuracy of these values and they have been provided for recovery and verification purposes only. The Shelby County Surveyor's Office will not be held liable for errors or negligence in part by the surveyor who does not physically determine the location of section lines perform in compliance with Indiana Title 865, Article 1, Rule 12-10 of the Administration Code. These coordinates will have no legal weight of authority unless monument and all its accessories have been obliterated.</p>
DATE: 06/06/2011	
ENTERED BY: C. Droddy 11/23/2013	
NORTHING: 1531600.436	
EASTING: 290755.018	

SECTION CORNER RECORD

25-V

SHELBY COUNTY, INDIANA

25V
(2 of 4)

Sec. 25 T. 12N R. 6E

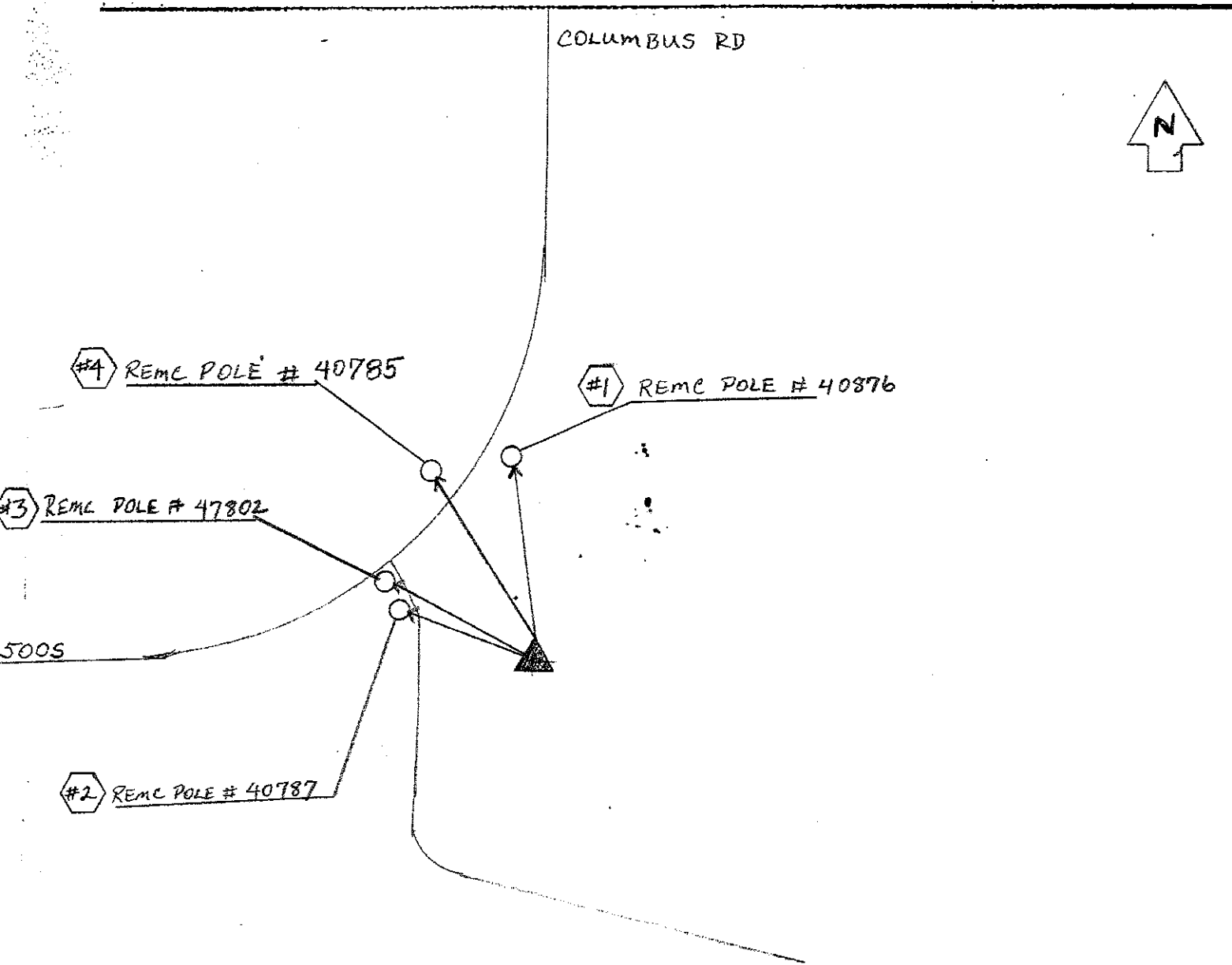
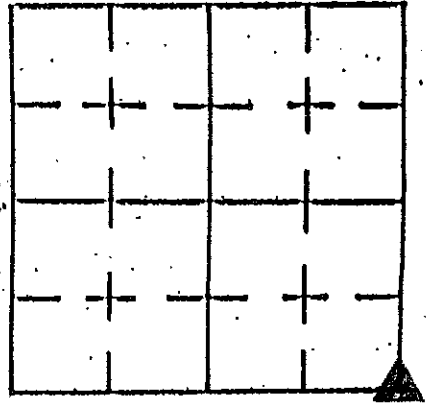
DATE 11/29/05

CREW P.C. KEVIN NIGH

Inst. _____ Rod 5/8" REBAR

TYPE OF MARKER SEC CORNER MON Cond. NEW

METHOD OF ESTABLISHMENT SURVEY BY TAYLOR SUMMERFORD



REFERENCE	DISTANCE	DESCRIPTION
#1	111.8'	MAG NAIL 1' UP FROM GROUND LEVEL ON SOUTH SIDE
#2	78.3'	MAG NAIL 1' UP FROM GROUND LEVEL ON EAST SIDE
#3	105.8'	MAG NAIL 1' UP FROM GROUND LEVEL ON EAST SIDE
#4	118.2'	MAG NAIL 1' UP FROM GROUND LEVEL ON SOUTH SIDE

SHELBY COUNTY, INDIANA
Sec. 25 T.12 R.6

DATE:
CREW:
OLD RECORD REF:
MARKER TYPE:

▲ Ref. No.

Method of Establishment
*RECOVERED SHELBY CO. SURVEY
MONUMENT*



Drawing Not To Scale

REF #	DISTANCE	DESCRIPTION

GEODETTIC INFORMATION
Datum: NAD83 (CORS96)

GPS REF.	<p>DISCLAIMER The section corner coordinates annotated hercon have been obtained with RTK GPS methods by personnel of Shelby County Surveyor. No guarantee is made to the correctness or accuracy of these values and they have been provided for recovery and verification purposes only. The Shelby County Surveyor's Office will not be held liable for errors or negligence in part by the surveyor who does not physically determine the location of section lines perform in compliance with Indiana Title 865, Article 1, Rule 12-10 of the Administration Code. These coordinates will have no legal weight of authority unless monument and all its accessories have been obliterated.</p>
DATE: <i>1/04/2019</i>	
BY: <i>SCOTT SUMERFORD</i>	
NORTHING: <i>1531600.42</i>	
EASTING: <i>290755.14</i>	

25V



UMENT

Sec. 25 T. 12N R. 6E

SHELBY COUNTY, INDIANA
Sec. 36 T. 12 R. 6

DATE:
CREW:
OLD RECORD REF:
MARKER TYPE: SHELBY COUNTY MONUMENT

▲ Ref. No.

Method of Establishment



Drawing Not To Scale

REF #	DISTANCE	DESCRIPTION
		ELEVATION 741.65'

GEODETTIC INFORMATION

Datum: NAD83 (CORS96)


GPS REF. 425	<p>DISCLAIMER</p> <p>The section corner coordinates annotated hereon have been obtained with RTK GPS methods by personnel of Shelby County Surveyor. No guarantee is made to the correctness or accuracy of these values and they have been provided for recovery and verification purposes only. The Shelby County Surveyor's Office will not be held liable for errors or negligence in part by the surveyor who does not physically determine the location of section lines perform in compliance with Indiana Title 865, Article 1, Rule 12-10 of the Administration Code. These coordinates will have no legal weight of authority unless monument and all its accessories have been obliterated.</p>
DATE: 6/06/2011	
BY: TAYLOR SUMERFORD CLIF DRODDY	
NORTHING: 1528940.65	
EASTING: 296743.29	

25X
(2 of 2)

25X



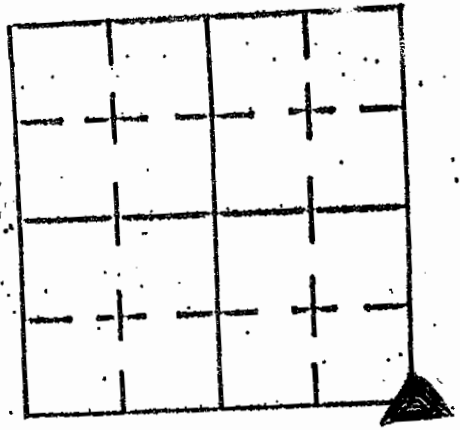
36-12-6 SE Cor NE 1/4 & NE Cor SE 1/4



*Shelbyville-Shelby County
Geographic Information System
25 W. Polk St.
Shelbyville, Indiana 46176*

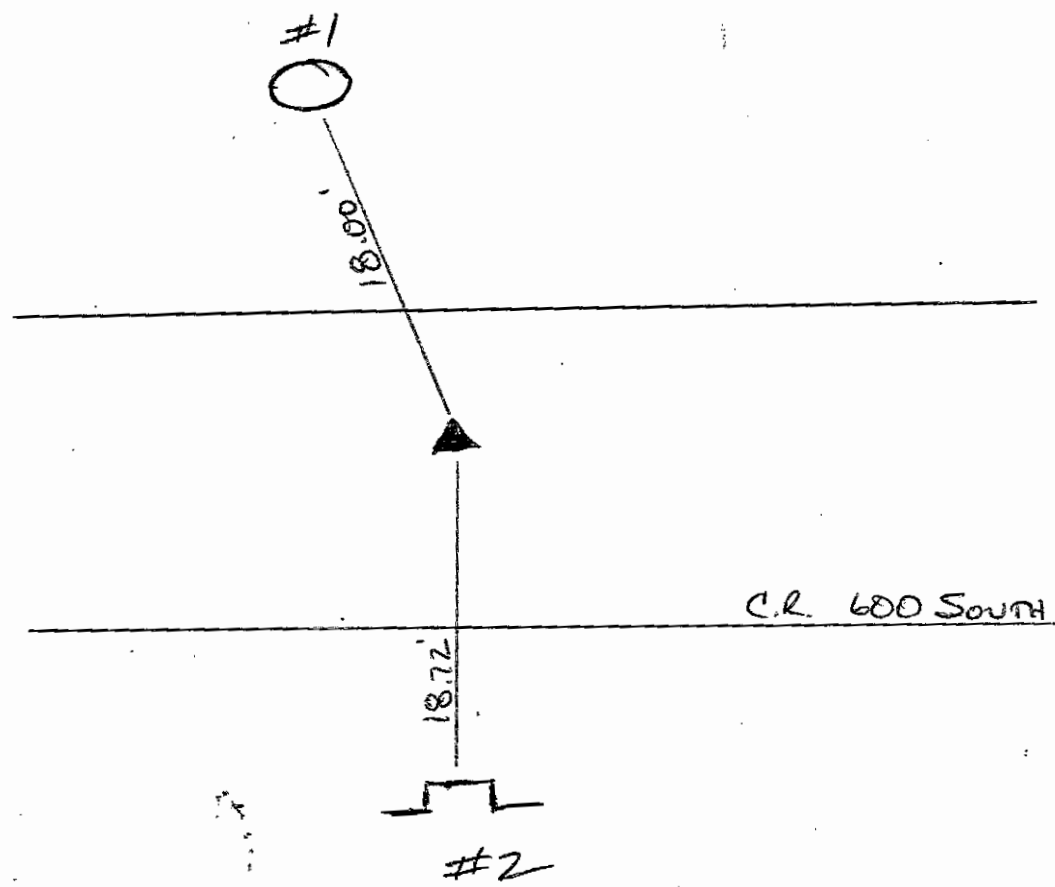
SECTION CORNER RECORD
 SHELBY COUNTY, INDIANA
 Sec. 36 T. 12 R. 6

25Z
 (1 of 3)



DATE 03/09/01
 CREW P.C. SIPES
 Inst. _____ Rod _____
 TYPE of MARKER RR SPIKE Cond. _____
 METHOD of ESTABLISHMENT LOCATED PER PREVIOUS SURVEY
BY T. SUMERFORD L.S. STONE 2' BELOW SURFACE

CARSONITE ROD PLACED IMMEDIATELY EAST OF
 SNAG BARK HICKORY TREE



REFERENCE	DISTANCE	DESCRIPTION
1	18.00	30" SNAG BARK HICKORY TREE
2	18.72	METAL POST
		RR SPIKE @ 6.90' FROM NORTH EDGE OF ROAD
		RR SPIKE @ 13.00' FROM SOUTH EDGE OF ROAD
		RR SPIKE @ 2.90' NORTH OF PHYSICAL C OF RD

25Z
(2 of 3)

SHELBY TWP.

25-Z

SHELBY COUNTY, INDIANA
Sec. 36 T. 12 R. 6

DATE:
CREW:
OLD RECORD REF:
MARKER TYPE:

▲ Ref. No.

Method of Establishment

RR SPIKE OVER STONE



Drawing Not To Scale

REF #	DISTANCE	DESCRIPTION
		ELEVATION 741.31'

GEODETTIC INFORMATION


Datum: NAD83 (CORS96)

GPS REF. 427	DISCLAIMER The section corner coordinates annotated hereon have been obtained with RTK GPS methods by personnel of Shelby County Surveyor. No guarantee is made to the correctness or accuracy of these values and they have been provided for recovery and verification purposes only. The Shelby County Surveyor's Office will not be held liable for errors or negligence in part by the surveyor who does not physically determine the location of section lines perform in compliance with Indiana Title 865, Article 1, Rule 12-10 of the Administration Code. These coordinates will have no legal weight of authority unless monument and all its accessories have been obliterated.
DATE: 6/06/2011	
BY: TAYLOR SUMERFORD CLIF DRODDY	
NORTHING: 1526270.48	
EASTING: 290734.59	

25-Z



SE Corner 36-12-6



*Shelbyville-Shelby County
 Geographic Information System
 25 W. Polk St.
 Shelbyville, Indiana 46176*