



TOWNSHIP 11N RANGE 7E

SHELBY COUNTY, INDIANA



EXPLANATION.




One Section divided into 40 Acre Tracts.

FIELD NOTES---EXPLANATION OF.

40
 13 1/2
 3 1/2
 3
 5 3/4

40
 9
 53



Township 11 North, Range 7 East. of 2nd Principal Meridian

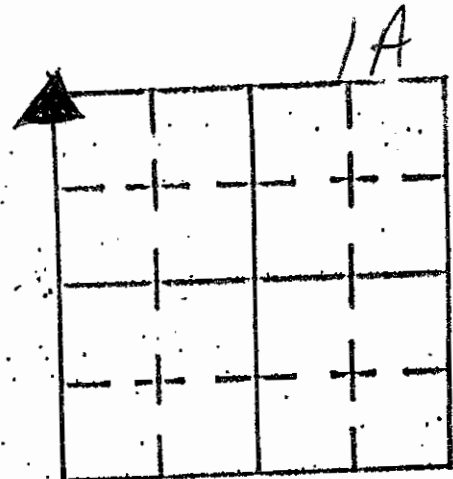
SECTION CORNER RECORD
SHELBY COUNTY, INDIANA
Sec. 6 T. 11 R. 7

DATE 03/09/01
CREW P.C. T. SIFES

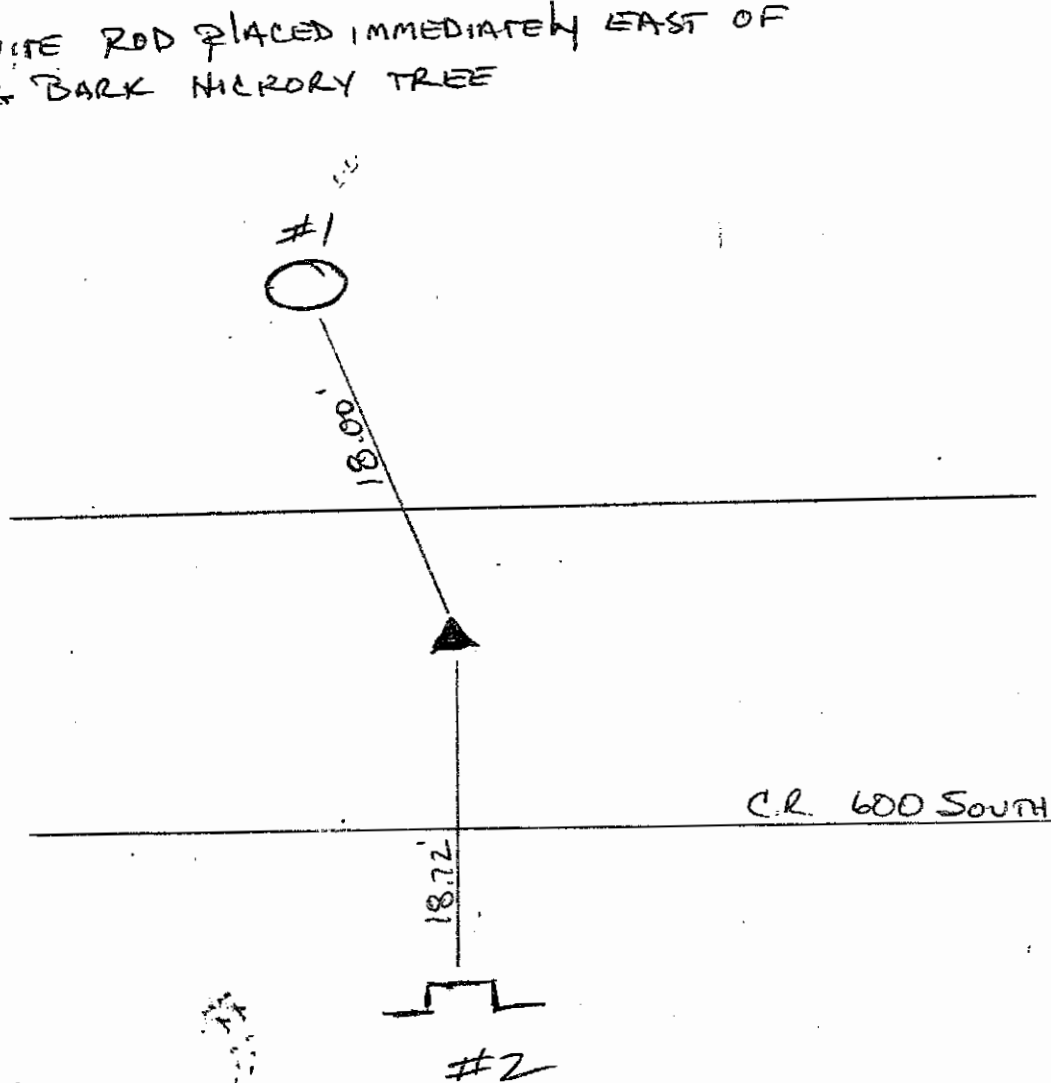
Inst. _____ Rod _____

TYPE OF MARKER RR SPIKE COND.

METHOD OF ESTABLISHMENT LOCATED PER PREVIOUS SURVEY
BY T. SUMERFORD L.S. STONE 2' BELOW SURFACE



CARSONITE ROD PLACED IMMEDIATELY EAST OF
SHAG BARK HICKORY TREE



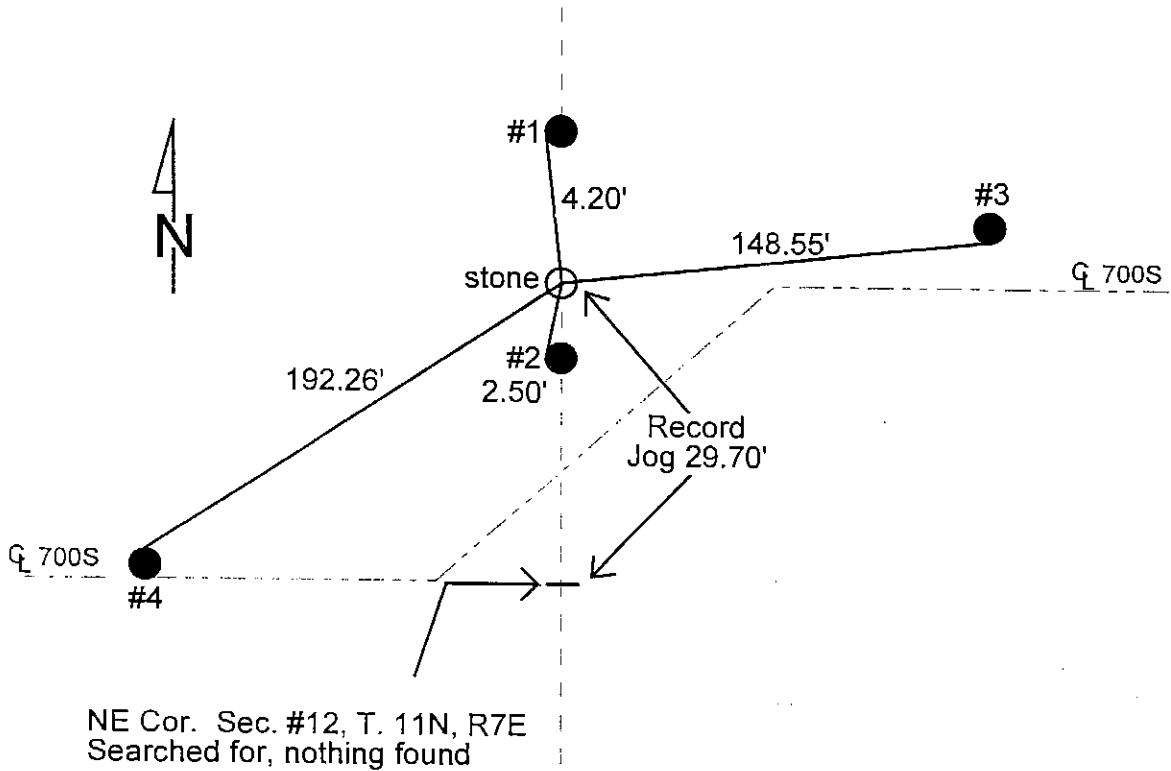

REFERENCE	DISTANCE	DESCRIPTION
1	18.00	30" SHAG BARK HICKORY TREE
2	18.72	METAL POST
		RR SPIKE @ 6.90' FROM NORTH EDGE OF ROAD
		RR SPIKE @ 13.00' FROM SOUTH EDGE OF ROAD
		RR SPIKE @ 2.90' NORTH OF PHYSICAL C. OF RD

SECTION CORNER RECORD
SHELBY COUNTY, INDIANA

Sec. 6 T. 11N R. 7E

Ref. No. 1E

DATE : 05/02/89
 CREW P.C. : Dale Rivers
 Instrument :
 Rod : John Hill
 Marker Type : Pointed Stone
 Condition : Set Good
 Method of Establishment : Found stone North of corner post, level with ground . At 8" deep stone is 6" N-S x 5" E-W. Then stone tapers to a 3 sided point. Set orange carsonite rod 0.75' North of point.



REFERENCE	DISTANCE	DESCRIPTION
1	4.20'	PK nail West side round wooden brace post, 3" up
2	2.50'	PK nail West side round wooden corner post, 2" up
3	148.55'	PK nail South side utility pole REMC #018390, 14" up
4	192.26'	PK nail North side utility pole REMC #08701

GEODETIC INFORMATION

Datum: NAD83 (CORS96)

OVER

GPS REF. Drake 12/19/2103	<p>DISCLAIMER</p> <p>The section corner coordinates annotated hereon have been obtained with RTK GPS methods by personnel of Shelby County Surveyor. No guarantee is made to the correctness or accuracy of these values and they have been provided for recovery and verification purposes only. The Shelby County Surveyor's Office will not be held liable for errors or negligence in part by the surveyor who does not physically determine the location of section lines perform in compliance with Indiana Title 865, Article 1, Rule 12-10 of the Administration Code. These coordinates will have no legal weight of authority unless monument and all its accessories have been obliterated.</p>
DATE: Received	
BY: Entered C.Droddy 08/17/2015	
NORTHING: 1520969.37	
EASTING: 290738.49	

SECTION CORNER RECORD

SHELBY COUNTY, INDIANA

Sec. 6 T. 11-N R. 7-E

DATE 5/2/1989

CREW P.C. Dale Rivers

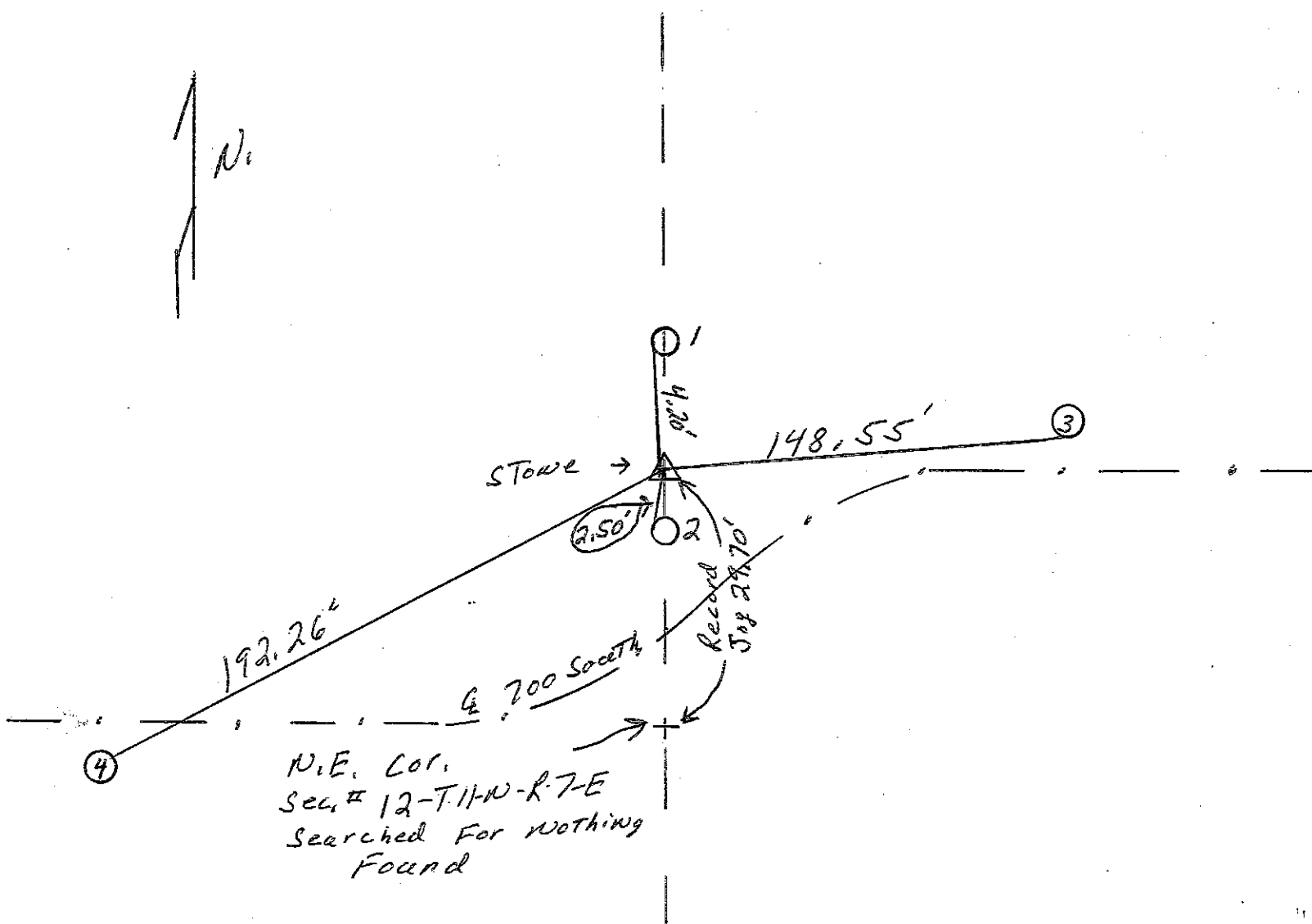

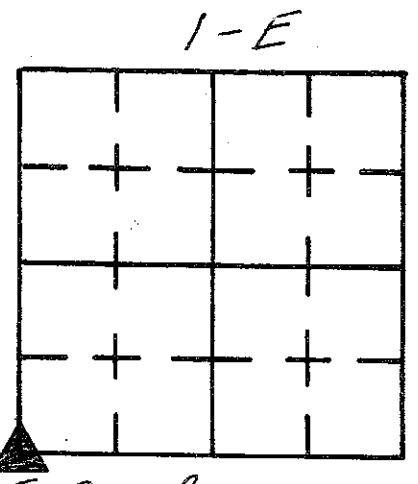
Inst. _____ Rod John Hill

TYPE of MARKER Painted Stone Cond. Set Good

METHOD of ESTABLISHMENT Found Stone N. of Corner Post

Level with Ground. (@ 8" Deep Stone is 6" N. To S. X 5" E. To W. These Stone Tapers to a 3 sided point. Set orange Carbowite Rod 0.75' N. of point.

1E
(2 of 2)

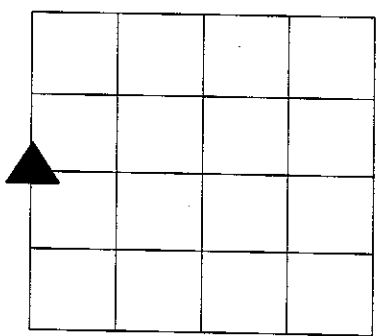


REFERENCE	DISTANCE	DESCRIPTION
1.	4.20'	P.K. WAIR W. SIDE Round wooden brace Post 3" up.
2.	2.50'	P.K. WAIR W. SIDE Round wooden corner Post 2" up.
3.	148.55'	P.K. WAIR S. SIDE UTILITY Pole R.E.M.C. #018390 14" up.
4.	192.26'	P.K. WAIR N. SIDE UTILITY Pole R.E.M.C. #08701

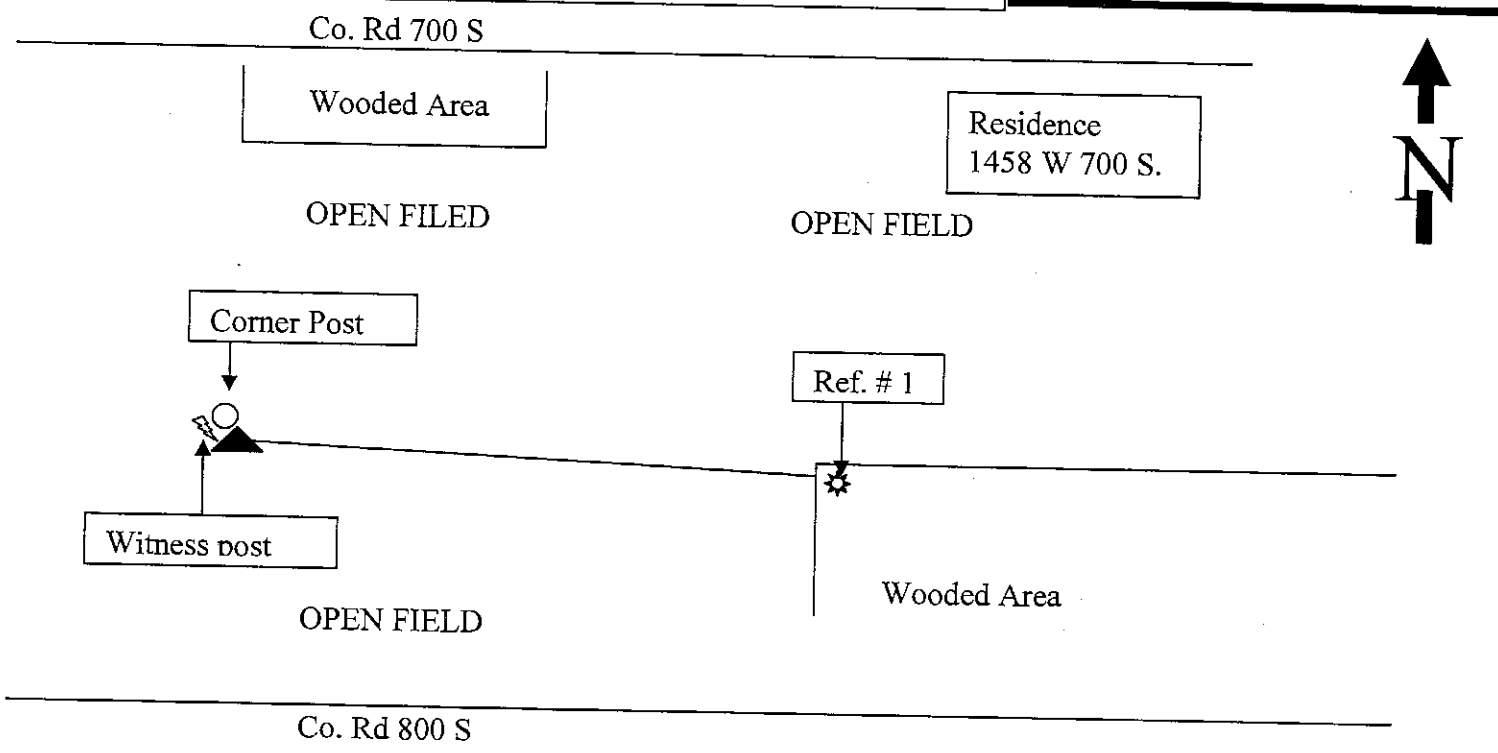
SECTION CORNER RECORD
SHELBY COUNTY, INDIANA
Sec. 7 T. 11N R. 7E

Ref. No. 01G

DATE: 05/15/2008
CREW: Clif Droddy (Rod man)
OLD RECORD REF: Old County Survey Records (re referenced)
MARKER TYPE: Stone / Good (Carsonite Witness)



Method of Establishment: 1992 Stone was found 3" deep. Stone is 12 X 6 on top w/ ridge running E-W. Placed "X" in center on top of Ridge and set witness post 0.65" North of Stone.
05/2008 re-referenced stone. Old reference points removed. Witness post remains at base of old corner post and point of evidence of old fence line



Drawing Not To Scale

REF #	DISTANCE	DESCRIPTION
W.P.	1.20FT	SURVEYOR CARSONITE WITNESS POST AT CORNER POST AND EVIDENCE OF OLD FENCE LINE NORTH AND EAST
#1	257.70 FT	40 IN. OLD TWIN ELM TREE AT CORNER OF OPEN FIELD AND WOODED AREA

GEODETTIC INFORMATION
Datum: NAD83 (CORS96)

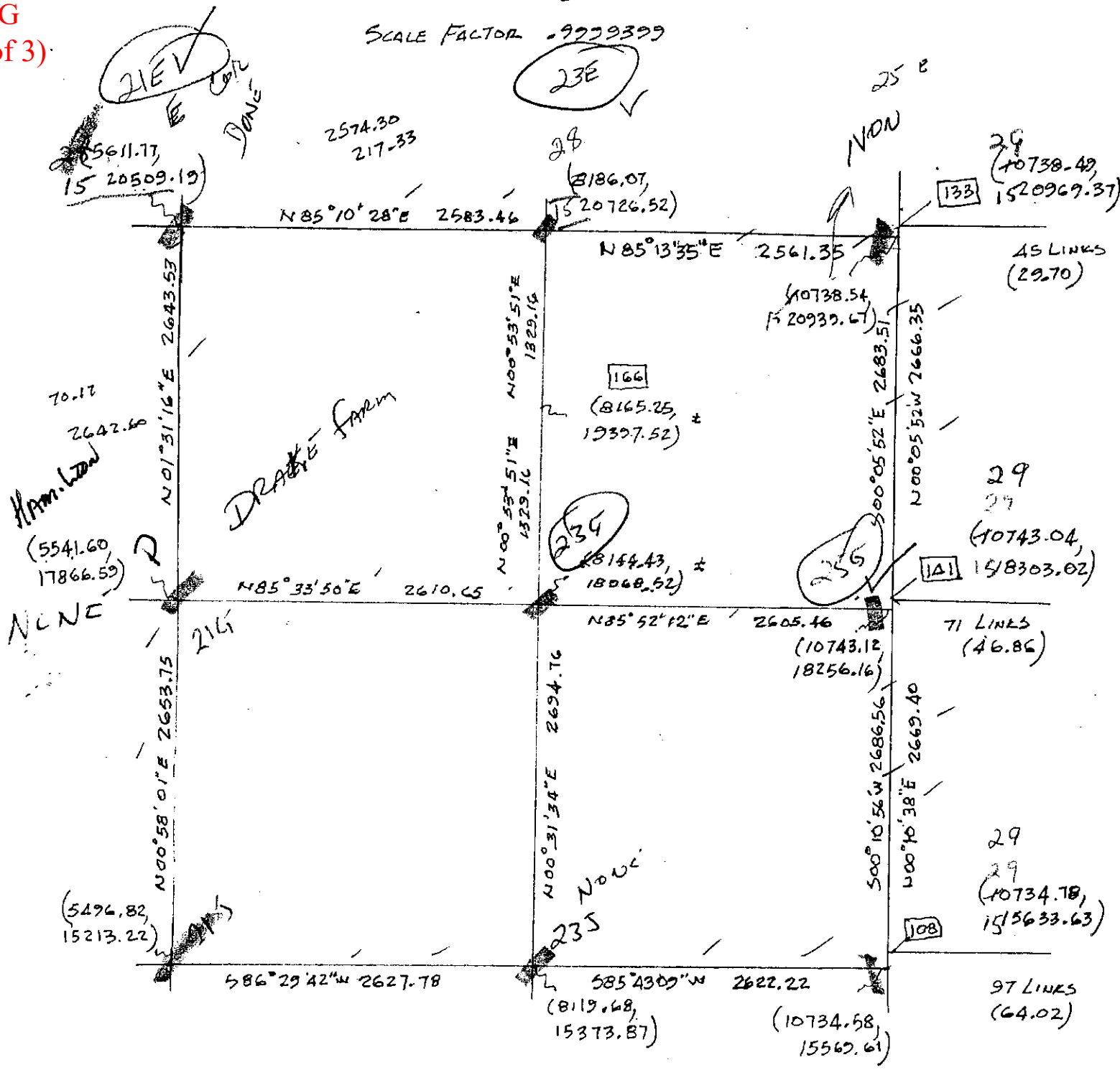
OVER

GPS REF.	DISCLAIMER
DATE: 07/15/2008	The section corner coordinates annotated hereon have been obtained with RTK GPS methods by personnel of Shelby County Surveyor. No guarantee is made to the correctness or accuracy of these values and they have been provided for recovery and verification purposes only. The Shelby County Surveyor's Office will not be held liable for errors or negligence in part by the surveyor who does not physically determine the location of section lines perform in compliance with Indiana Title 865, Article 1, Rule 12-10 of the Administration Code. These coordinates will have no legal weight of authority unless monument and all its accessories have been obliterated.
BY: Taylor Sumerford	
NORTHING: 1518303.02	
EASTING: 290743.04	

SCALE FACTOR .9929399

152,0979.53
290734.66

6/11/77



1E
Z
E

1G P *

1J
Z

SECTION CORNER RECORD

SHELBY COUNTY, INDIANA

Sec. 7 T. 11 R. 7

DATE 4/28/92

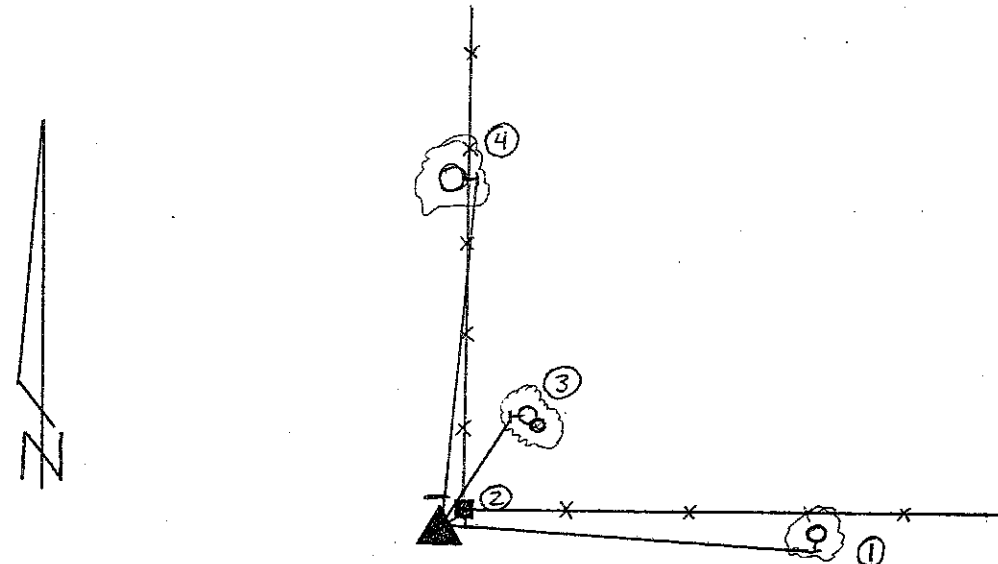
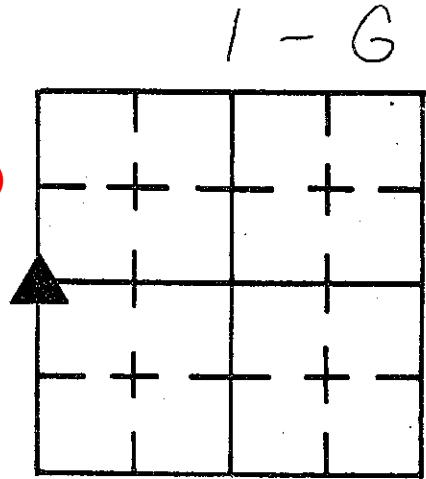
CREW P.C. Jeff Powell

Inst. Rod K. McMillin

TYPE of MARKER Stone Cond. Good

METHOD of ESTABLISHMENT Dug + Found stone 12" x 6" on top w/ ridge running E-W. Stone was 3" deep. Placed X in center of top ridge + set witness post 0.65' N of stone.

1G
(3 of 3)



REFERENCE	DISTANCE	DESCRIPTION
1	26.7'	PK in S side of Hackberry Tree 12" up
2	1.0'	PK in S side of Corner Post 3" up
3	7.0'	PK in W side of Hackberry Tree 12" up
4	24.8'	PK in E side of Ash Tree 12" up

SECTION CORNER RECORD

SHELBY COUNTY, INDIANA

1J
(1 of 3)

Sec. 7 T. 11N R. 7E

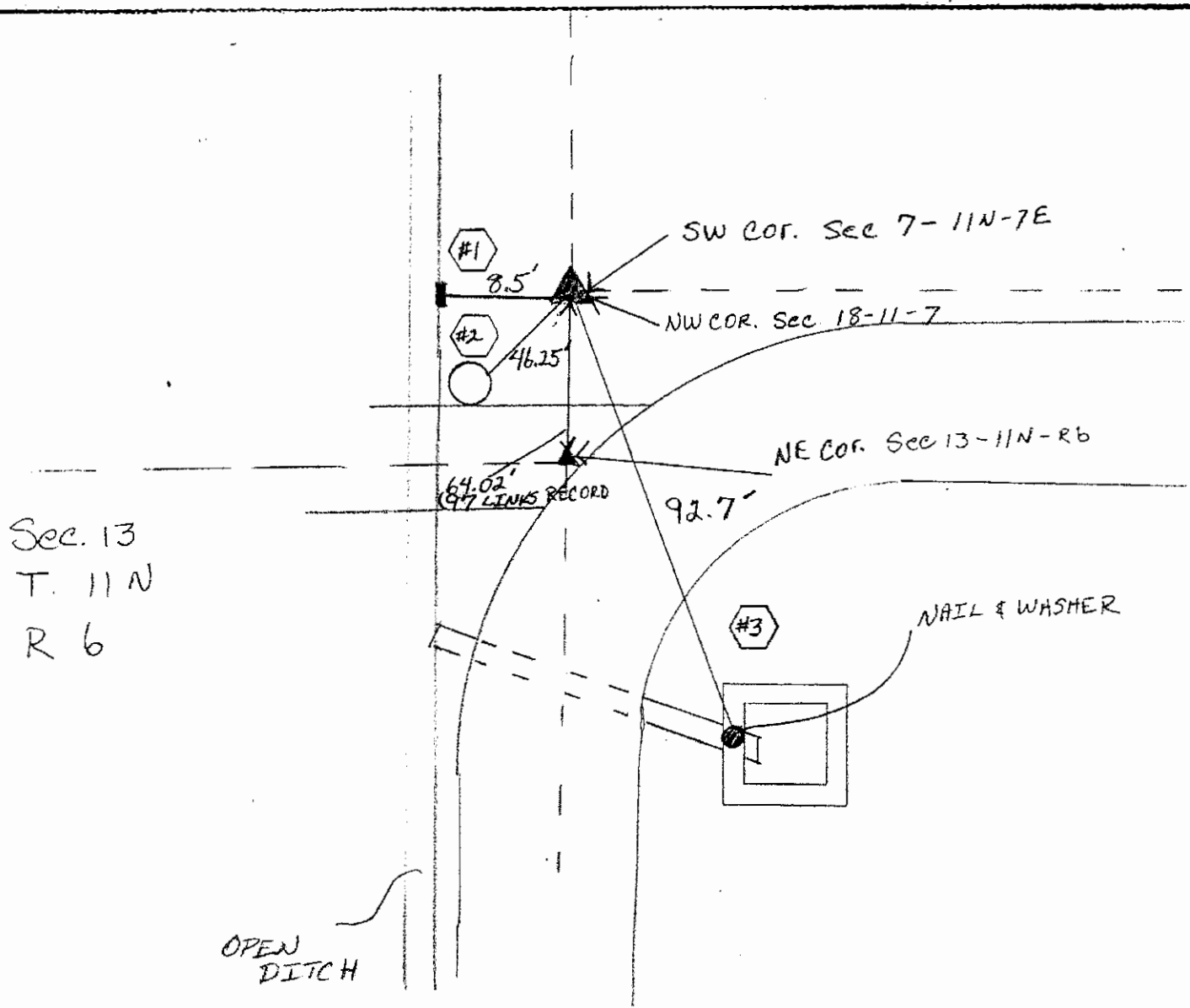
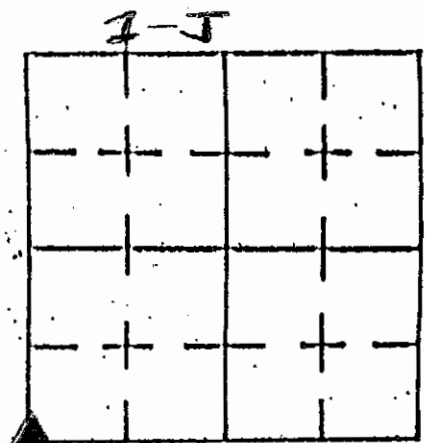
DATE 12/27/05

CREW P.C. KEVIN NEIGH / TAYLOR SUMERFORD

Inst. _____ Rod _____

TYPE of MARKER MONUMENT Cond. NEW ON 5/8 X 3' REBAR

METHOD of ESTABLISHMENT _____



Sec. 13
T. 11N
R. 6

REFERENCE	DISTANCE	DESCRIPTION
#1	8.5'	CARSONITE ROD AT EAST DITCH BANK
#2	46.25'	RUSH SHELBY POLE # 51374 - NAIL & WASHER UP 1'
#3	92.7'	NAIL & WASHER WEST SIDE OF CONC. BOX CULVERT

GPS REF. Drake
12/19/2015
DATE: Received
BY: Entered C Droddy
08/17/2015
NORTHING:
1515633.63
EASTING:
290734.63

DISCLAIMER
The section corner coordinates annotated hereon have been obtained with RTK GPS methods by personnel of Shelby County Surveyor. No guarantee is made to the correctness or accuracy of these values and they have been provided for recovery and verification purposes only. The Shelby County Surveyor's Office will not be held liable for errors or negligence in part by the surveyor who does not physically determine the location of section lines perform in compliance with **Indiana Title 865, Article 1, Rule 12-10** of the Administration Code. These coordinates have no legal weight of authority unless monument and all its accessories have been obliterated.

SECTION CORNER RECORD

SHELBY COUNTY, INDIANA

1J
(2 of 3)

Sec. 7 T. 11N R. 7E

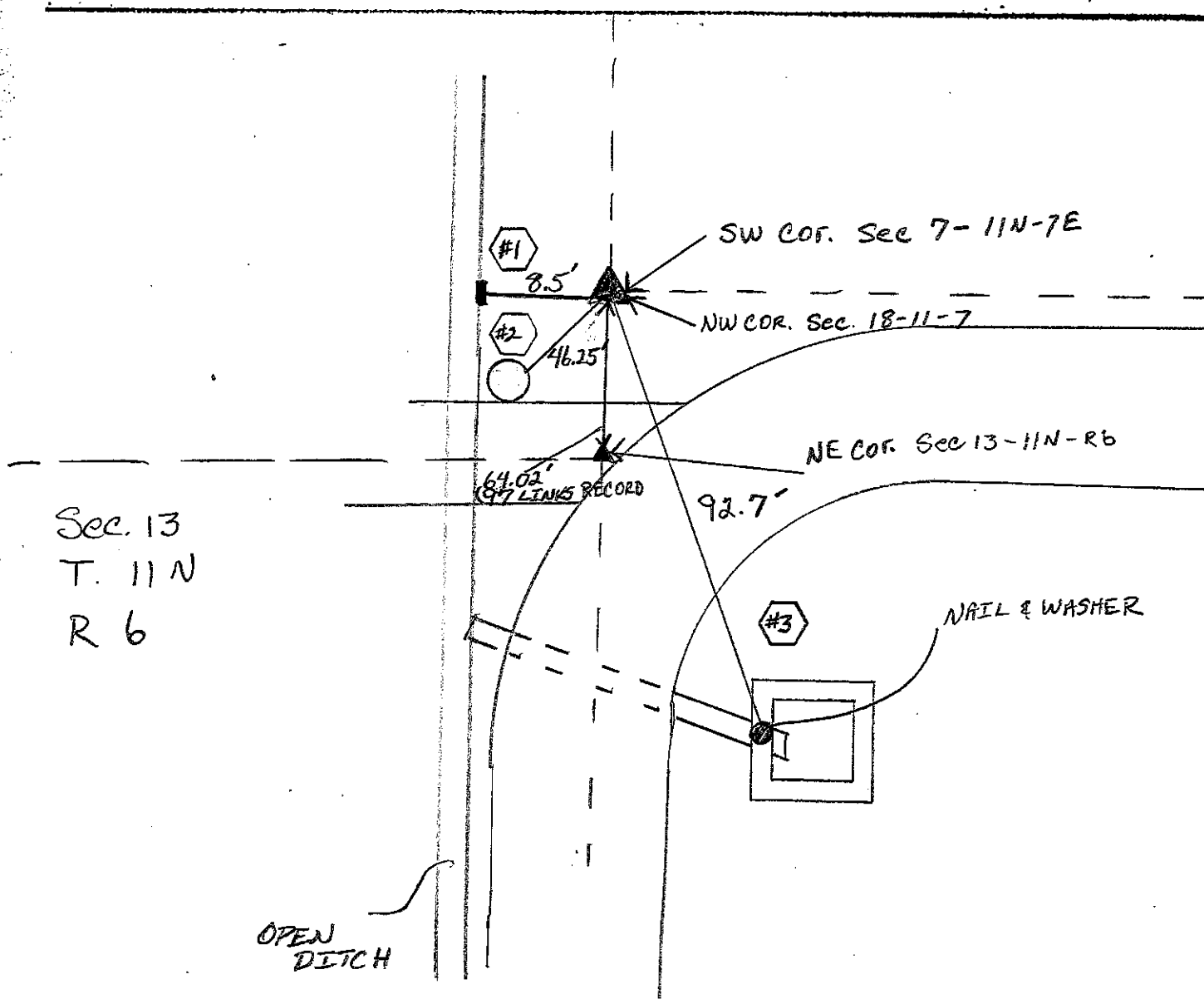
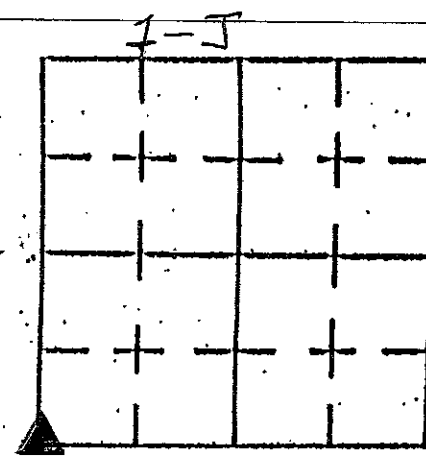
DATE 12/27/05

CREW P.C. KEVIN NIGH / TAYLOR SUMERFORD

Inst. _____ Rod _____

TYPE of MARKER MONUMENT Cond. NEW ON 5/8 X 3' REBAR

METHOD of ESTABLISHMENT _____



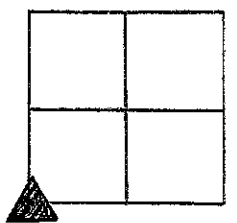
Sec. 13
T. 11N
R. 6

REFERENCE	DISTANCE	DESCRIPTION
#1	8.5'	CARSONITE ROD AT EAST DITCH BANK
#2	46.25'	RUSH SHELBY POLE # 51374 - NAIL & WASHER UP 1'
#3	92.7'	NAIL & WASHER WEST SIDE OF CONC. BOX CULVERT

1J
(3 of 3) Sec. 7 T. 11 R. 7



1-J



SECTION CORNER RECORD SHELBY COUNTY, INDIANA

Sec. 18 T. 11 R. 7

DATE 06/21/94

CREW P.C. JEFF POWELL

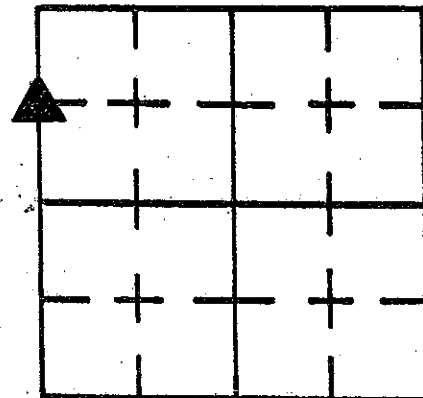
Inst. ISAAC BREWER Rod _____

TYPE of MARKER MONUMENT Cond. GOOD

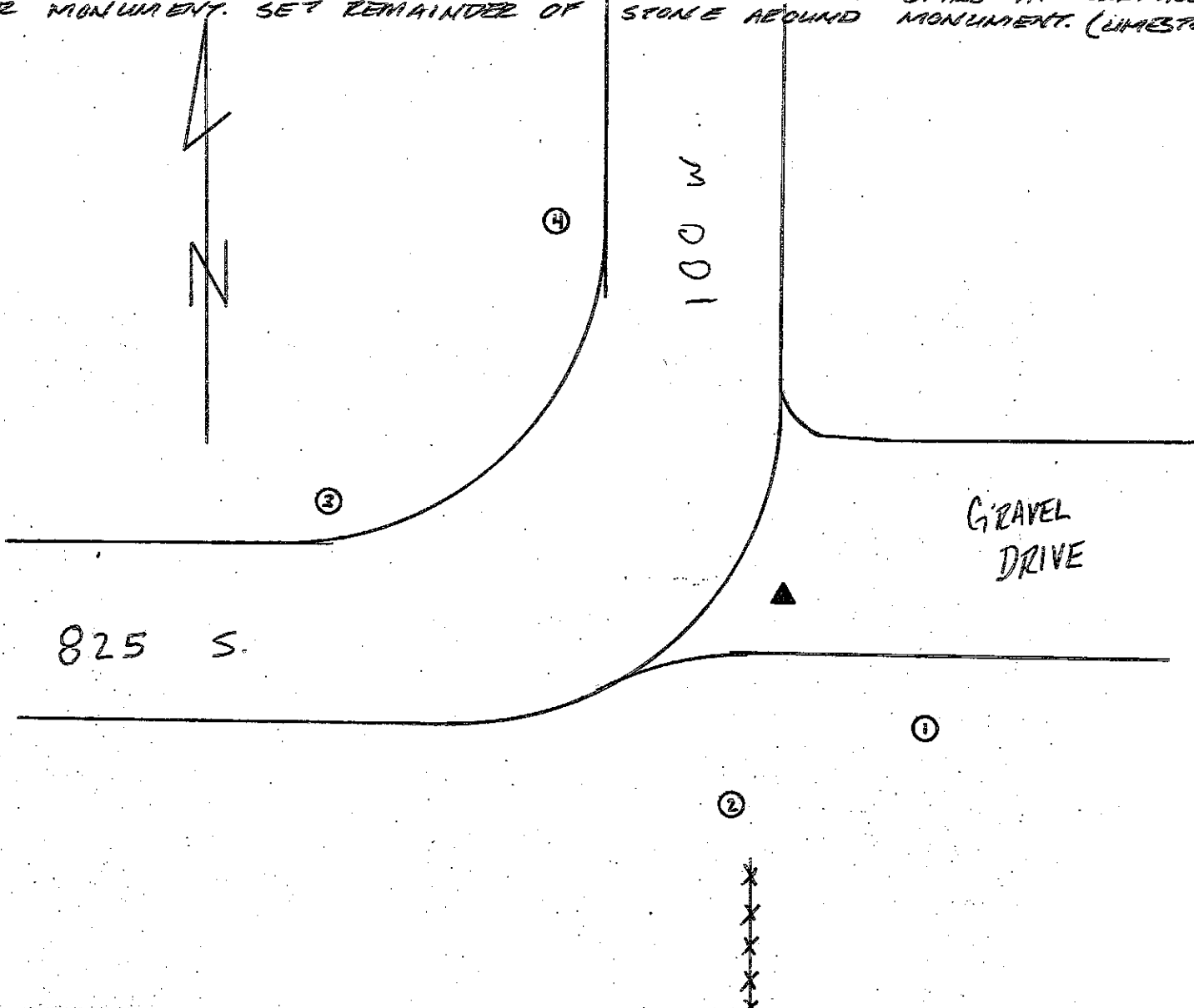
METHOD of ESTABLISHMENT FOUND STONE 18" BELOW SURFACE, STONE

CONDITION WAS BAD, DETERMINED CENTER PT. AND SET MONUMENT IN PLACE. MONUMENT SET 8" BELOW SURFACE WITH R.T. SPIKE AT SURFACE OVER MONUMENT. SET REMAINDER OF STONE AROUND MONUMENT. (LIMESTONE)

1K
(1 of 1)



1-K

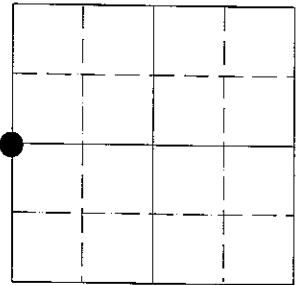


REFERENCE	DISTANCE	DESCRIPTION
1	31.10'	PK NAIL N. SIDE PWR POLE 12" UP #08828 REMC
2	44.85'	PK NAIL E. SIDE PWR POLE 12" UP #08837 REMC
3	70.75'	PK NAIL N. SIDE PWR POLE 12" UP #21525
4	46.40'	PK NAIL E. SIDE PWR POLE 12" UP #08827 REMC

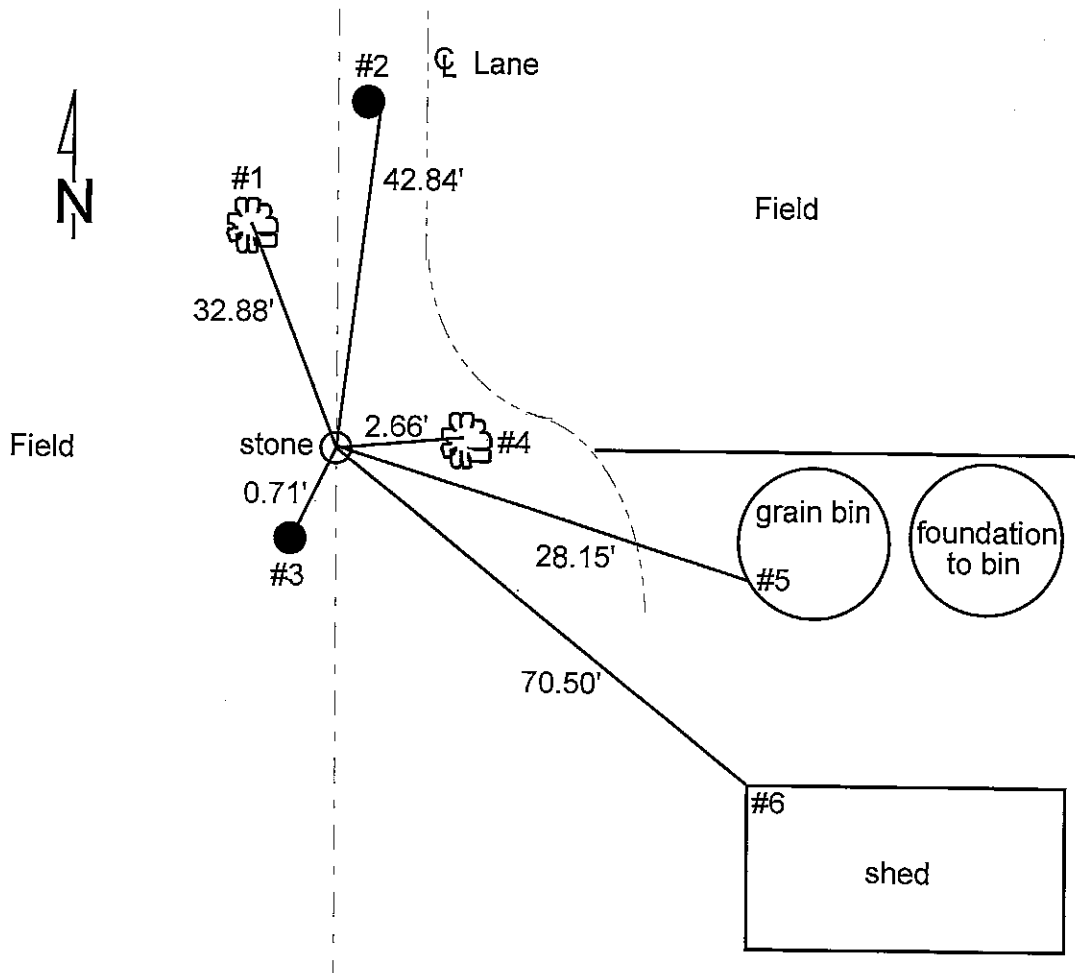
SECTION CORNER RECORD
SHELBY COUNTY, INDIANA
Sec. 18 T. 11N R. 7E

Ref. No. 1L

DATE : 05/04/89
CREW P.C. : Dale Rivers
Instrument :
Rod : John Hill
Marker Type : Limestone
Condition : Set Good



Method of Establishment : Found stone 2" deep in line section fence running N-S. Stone 6" E-W x 4" N-S. Towards it's base to 4" E-W x 1" N-S at the top (put notch in center of stone, left 4" of stone exposed and painted orange).



REFERENCE	DISTANCE	DESCRIPTION
1	32.88'	PK nail Southwest side 28" Walnut tree, 9" up
2	42.84'	PK nail East side utility pole REMC #08837, 8" up
3	0.71'	PK nail East side round wooden fence post, 2" up
4	2.66'	PK nail Northwest side 32" Locust tree, 4" up
5	28.15'	Cut "+" in Southwest side Butler Grain Bin Foundation
6	70.50'	Northwest corner shed foundation, 10" up
		Plumbed #1, #2, #5, #6
		Set orange carsonite rod 0.62' South & 0.21' West of notch in stone

SECTION CORNER RECORD

SHELBY COUNTY, INDIANA

Sec. 18 T. 11-N R. 7-E

DATE 5/4/1989

CREW P.C. Dale Rivers

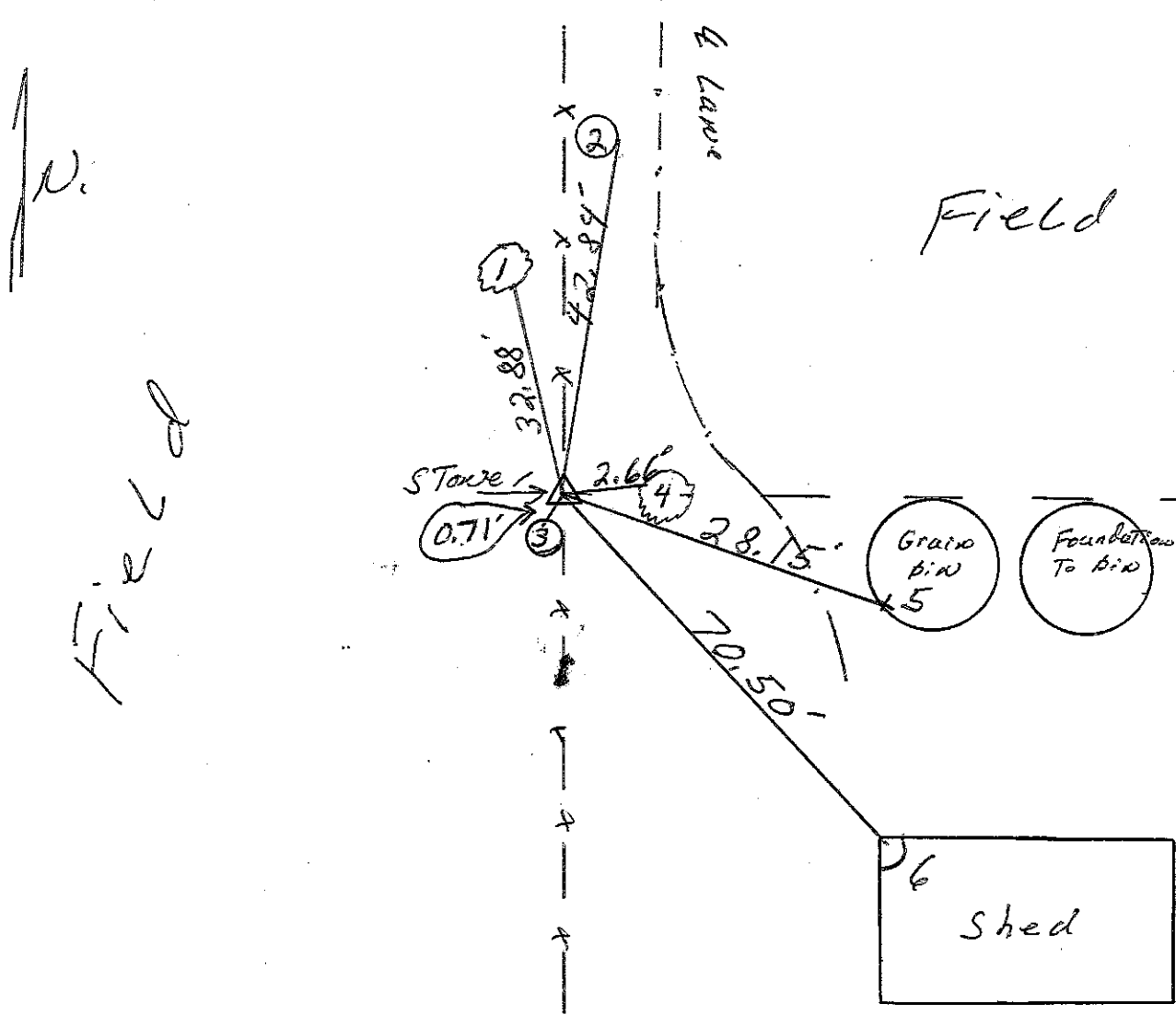
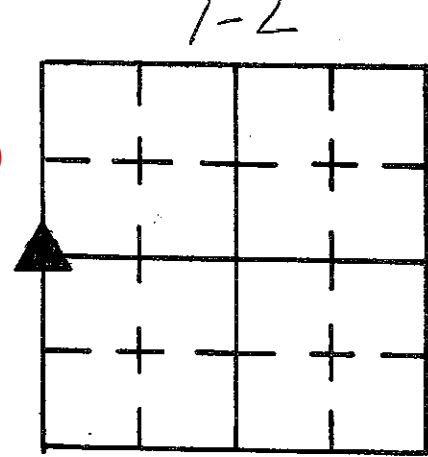
Inst. Rod John Hill

TYPE of MARKER Lime Stone Cond. Set Good

METHOD of ESTABLISHMENT Found Stone 2" Deep in Lime

Section Fence Running N. To S. Stone 6" E. To W. X 4" N. To S. Towards it's base To 4" E. To W X 1" N. To S. at The Top. (put notch in center of Stone. Left 4" of Stone Exposed & painted orange.

1L
(2 of 2)



REFERENCE	DISTANCE	DESCRIPTION
1.	32.88'	P.K. NAIL S.W. SIDE 28" WALNUT Tree 9" up
2.	42.84'	P.K. NAIL E. SIDE UTILITY Pole R.E.M.C. #08837
3.	0.71'	P.K. NAIL E. SIDE Round wooden Fence Post (8" up)
4.	2.66'	P.K. NAIL N.W. SIDE 32" LOCUST Tree 4" up
5.	28.15'	CUT + IN S.W. SIDE Butler Grain Bin Foundation
6.	70.50'	N.W. corner Shed Foundation 10" up
	<u>NOTE</u>	1, 2, 5, 6. Blumbed SET orange Carborundum Rod 0.62' South & 0.21' west of NOTCH in Stone.

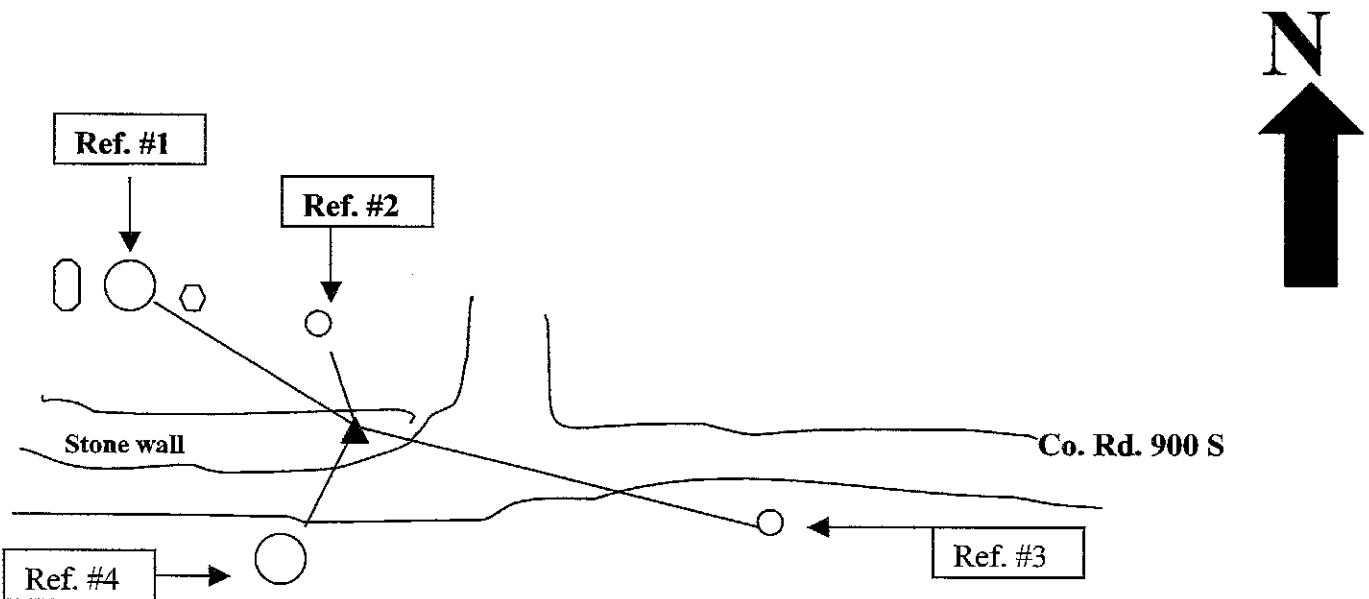
SECTION CORNER RECORD
SHELBY COUNTY, INDIANA
Sec. 19 T. 11N R. 7E

DATE: 10/19/2007
CREW :Scott Sumerford, Taylor Sumerford
OLD RECORD REF :
MARKER TYPE: Stone (Good condition)

Ref. No. 1N

Method of Establishment: Stone found Approx. 4 inches above top of stone wall with "X" on top. T11N engraved on west side. East side of stone covered by mortar and stone of wall. Note, "Records show that the standard corner and closing corner is the same.

Therefore this is the NW corner of Sec. 24, 11N, 6E



Drawing Not To Scale

REF #	DISTANCE	DESCRIPTION
Ref. #1	51.90 Ft	Washer 36 in. up on Cedar Tree in cemetery. Burial headstones East & West Side of tree.
Ref. #2	17.55 Ft	Washer up 18 in. up on Cedar Tree in Cemetery
Ref. #3	231.10 Ft	Washer Approx 7 Ft. above ground (approx 2 Ft above road grade) on Shelby Co. Utility Pole 08891 (17-13-1.9-6.5)
Ref. #4	42.25 Ft.	Washer 36 inches above ground on 30 inch Walnut Tree

GEODETIC INFORMATION
Datum: NAD83 (CORS96)

GPS REF.	DISCLAIMER
DATE:	The section corner coordinates annotated hereon have been obtained with RTK GPS methods by personnel of Shelby County Surveyor. No guarantee is made to the correctness or accuracy of these values and they have been provided for recovery and verification purposes only. The Shelby County Surveyor's Office will not be held liable for errors or negligence in part by the surveyor who does not physically determine the location of section lines perform in compliance with Indiana Title 865, Article 1, Rule 12-10 of the Administration Code. These coordinates will have no legal weight of authority unless monument and all its accessories have been obliterated.
BY:	
NORTHING:	
EASTING:	

DATE:
CREW:
OLD RECORD REF:
MARKER TYPE:

▲ Ref. No.

Method of Establishment

RECOVERED STONE FROM CO. TIES



Drawing Not To Scale

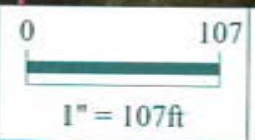
REF #	DISTANCE	DESCRIPTION
		ELEVATION 721.75'

GEODETIC INFORMATION
Datum: NAD83 (CORS96)

GPS REF. 683	<p>DISCLAIMER</p> <p>The section corner coordinates annotated hereon have been obtained with RTK GPS methods by personnel of Shelby County Surveyor. No guarantee is made to the correctness or accuracy of these values and they have been provided for recovery and verification purposes only. The Shelby County Surveyor's Office will not be held liable for errors or negligence in part by the surveyor who does not physically determine the location of section lines perform in compliance with Indiana Title 865, Article 1; Rule 12-10 of the Administration Code. These coordinates will have no legal weight of authority unless monument and all its accessories have been obliterated.</p>
DATE: 12/04/20	
BY: SCOTT SUMERFORD	
NORTHING: 1510173.97	
EASTING: 290743.75	



19 11 7 NW Corner



*Shelbyville-Shelby County
Geographic Information System
25 W. Polk St.
Shelbyville, Indiana 46176*


SECTION CORNER RECORD

SHELBY COUNTY, INDIANA

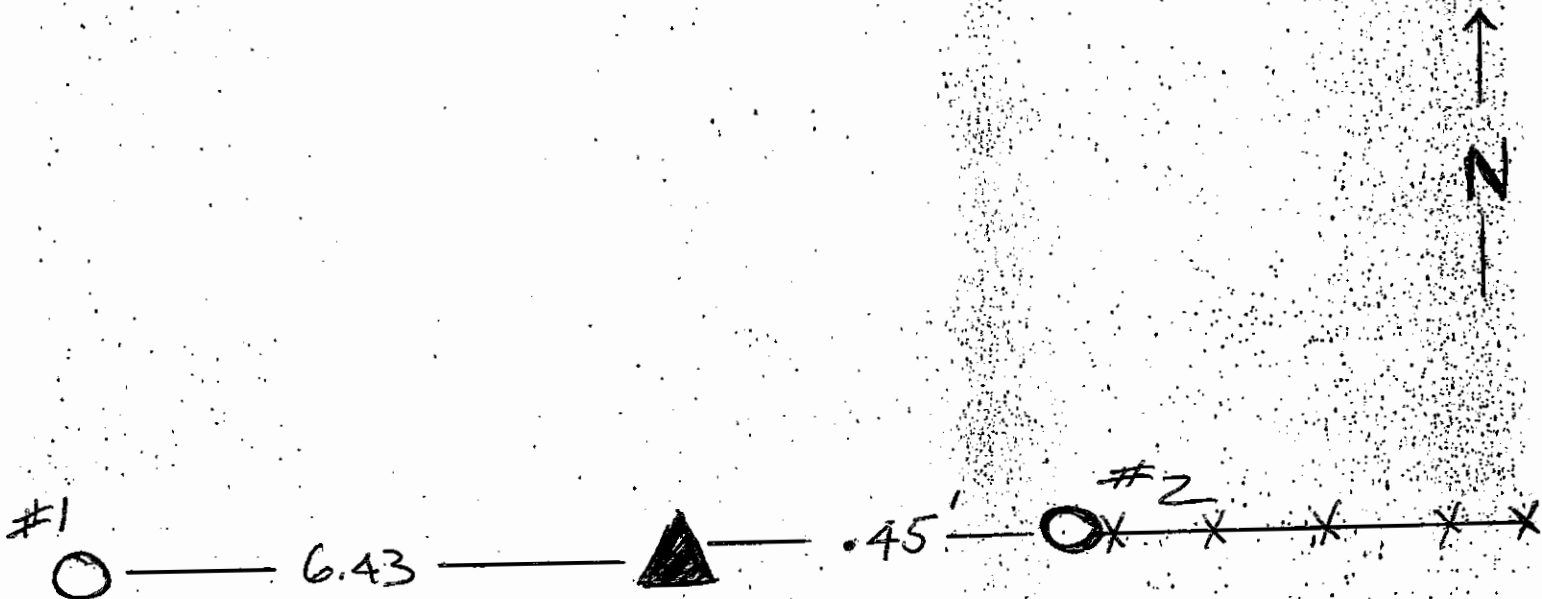
Sec. 19 T. 11 R. 7

DATE 02/12/2001
 CREW P.C. SIPES/SMITH
 Inst. _____ Rod _____

1R
(1 of 1)



TYPE of MARKER MONUMENT Cond. _____
 METHOD of ESTABLISHMENT LOCATED IRON PIN PER SURVEY OF
T. SUMERFORD, L.S. REPLACED W/ 36" 5/8" REBAR & MONUMENT

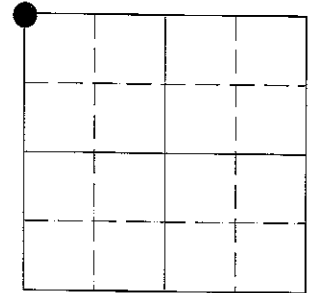


REFERENCE	DISTANCE	DESCRIPTION
1	6.43'	6 TRUNK WILLOW TREE (PK NAIL 40" UP)
2	0.45'	CORNER POST

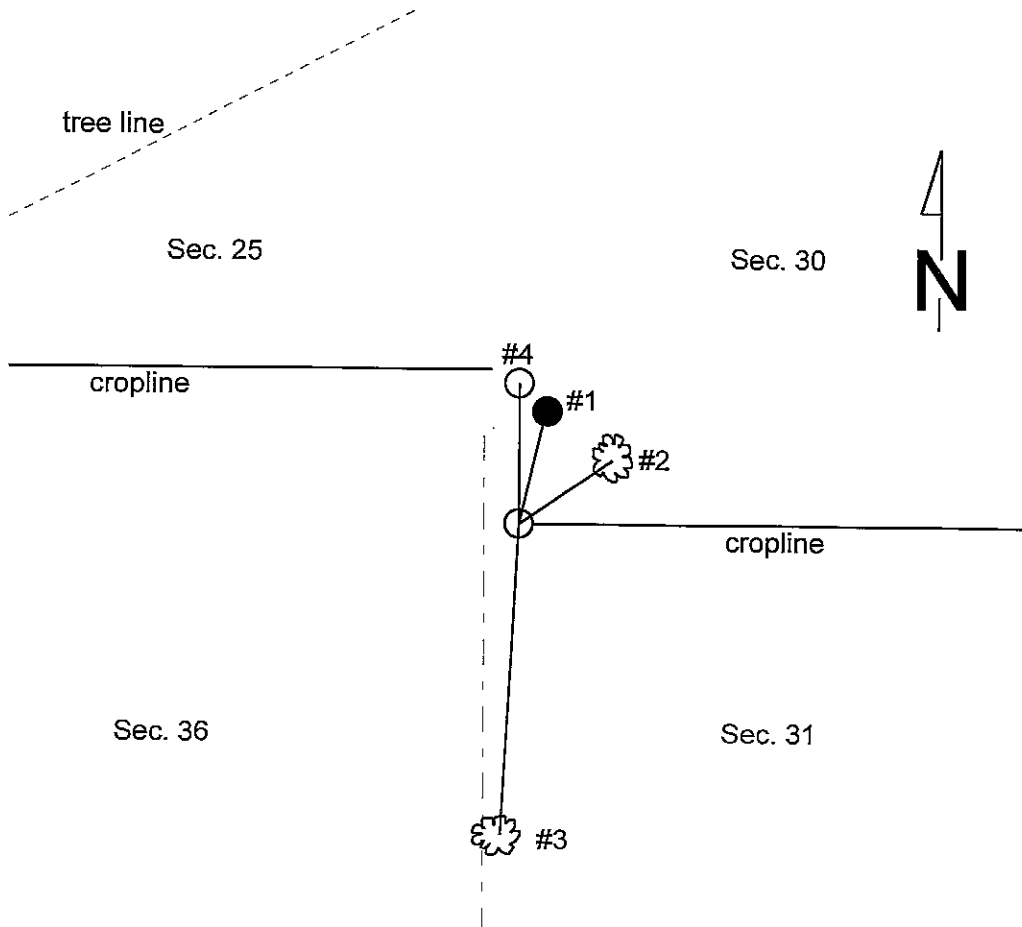
SECTION CORNER RECORD
SHELBY COUNTY, INDIANA
Sec. 31 T. 11N R. 7E

Ref. No. 1V

DATE : 06/16/92
CREW P.C. : Jeff Powell
Instrument : K. McMillin
Rod : R. Baier
Marker Type : Stone
Condition : Good



Method of Establishment : Dug & found stone just under surface at original record distance (7.92') from existing cornerstone marking the NE corner of Sec. 36 T11N R6E. Stone was approx. 8" x 10" with pointed ridge on top. Used the same ties as stone to the North.

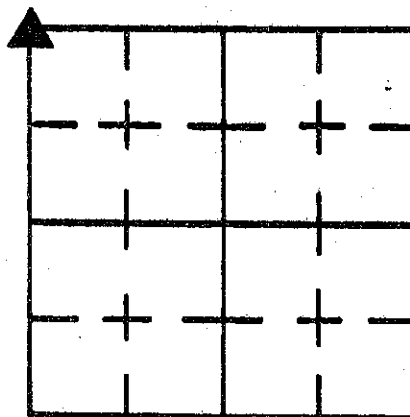


REFERENCE	DISTANCE	DESCRIPTION
1	7.10'	PK nail on West side of 8" diameter x 8' tall pine pole, 12" up
2	7.50'	PK nail on North side of 8" diameter Walnut tree, 12" up
3	24.70'	PK nail on East side of 24" Hackberry tree, 18" up
4	7.90'	Center of corner stone marking NE corner of Sec.36 T11 R6

SECTION CORNER RECORD

SHELBY COUNTY, INDIANA

1V
(2 of 2)



Sec. 31 T. 11 R. 7

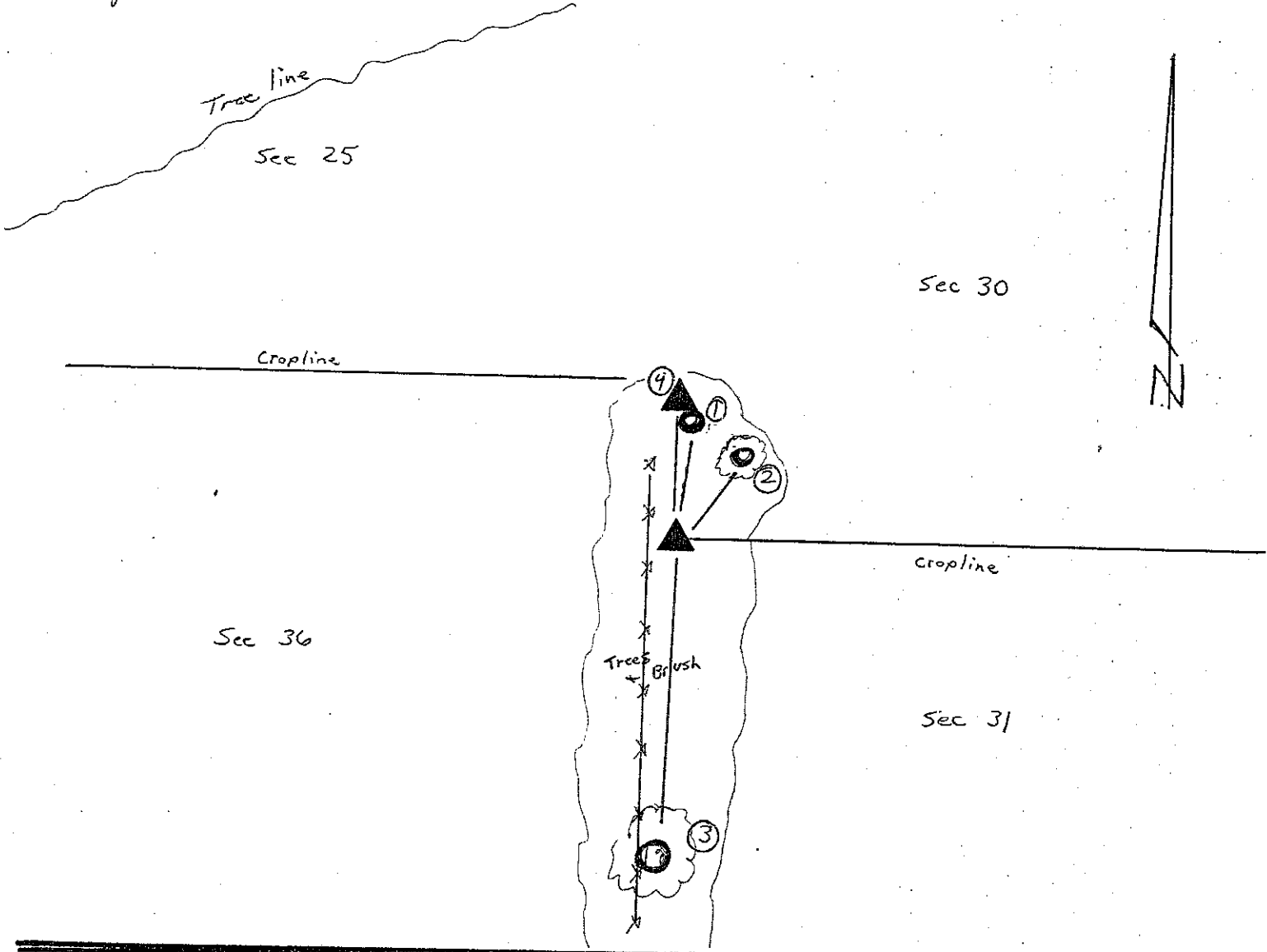
DATE 6/16/92

CREW P.C. Jeff Powell

Inst. K. McMillin Rod R. Baier

TYPE of MARKER stone Cond. good

METHOD of ESTABLISHMENT Dug & Found stone just under surface at original record distance (7.92') from the existing cornerstone marking the NE corner of Sec 36 T11 R6. Stone was approx. 8" x 10" with pointed ridge on top. Used the same ties as stone to the North.

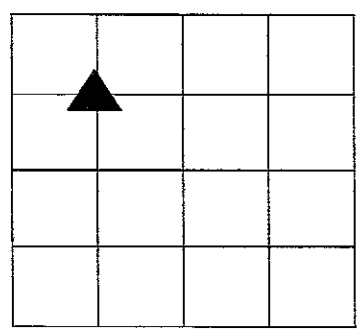


REFERENCE	DISTANCE	DESCRIPTION
1	7.1'	PK on W side of 8" dia x 8' tall pine pole 12" up
2	7.5'	PK on N side of 8" dia Walnut tree 12" up
3	24.7'	PK on E side of 24" 24" Hackberry tree 18" up
4	7.9'	Center of Corner stone marking the corner of Sec 36 NE T11 R6

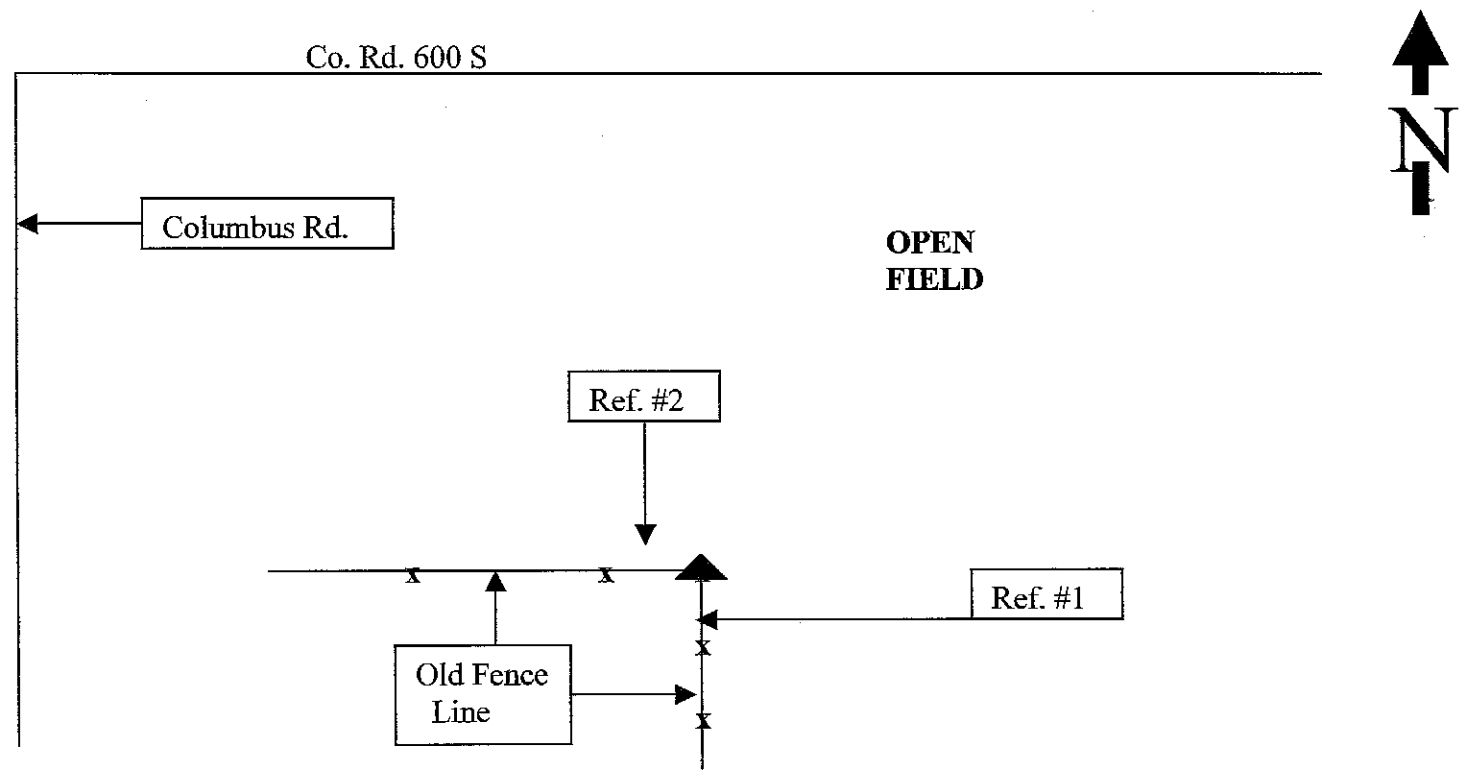
SECTION CORNER RECORD
SHELBY COUNTY, INDIANA
Sec. 6 T. 11N R. 7E

Ref. No. 02B

DATE: 00/00/00
CREW: Taylor Sumerford / Clifton Droddy (05/05/08)
OLD RECORD REF:
MARKER TYPE: Stone /Fair



Method of Establishment: Found at fence line intersection from old surveyors records



Drawing Not To Scale

REF #	DISTANCE	DESCRIPTION
		STONE PARTIALLY EXPOSED—REPAINTED ORANGE
Ref. #1	9.5 Ft	Surveyors Washer 18 in. up on North side of 20 in. Elm Tree
Ref. #2	6.85 Ft	Surveyors washer up 18 in. on East side of Hackberry Tree

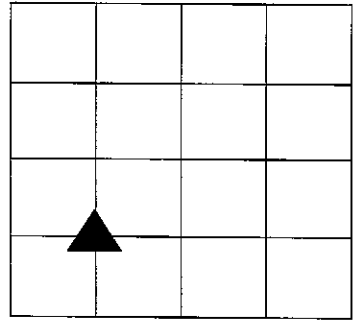
GEODETTIC INFORMATION
Datum: NAD83 (CORS96)

GPS REF.	DISCLAIMER
DATE:	The section corner coordinates annotated hereon have been obtained with RTK GPS methods by personnel of Shelby County Surveyor. No guarantee is made to the correctness or accuracy of these values and they have been provided for recovery and verification purposes only. The Shelby County Surveyor's Office will not be held liable for errors or negligence in part by the surveyor who does not physically determine the location of section lines perform in compliance with Indiana Title 865, Article 1, Rule 12-10 of the Administration Code. These coordinates will have no legal weight of authority unless monument and all its accessories have been obliterated.
BY:	
NORTHING:	
EASTING:	

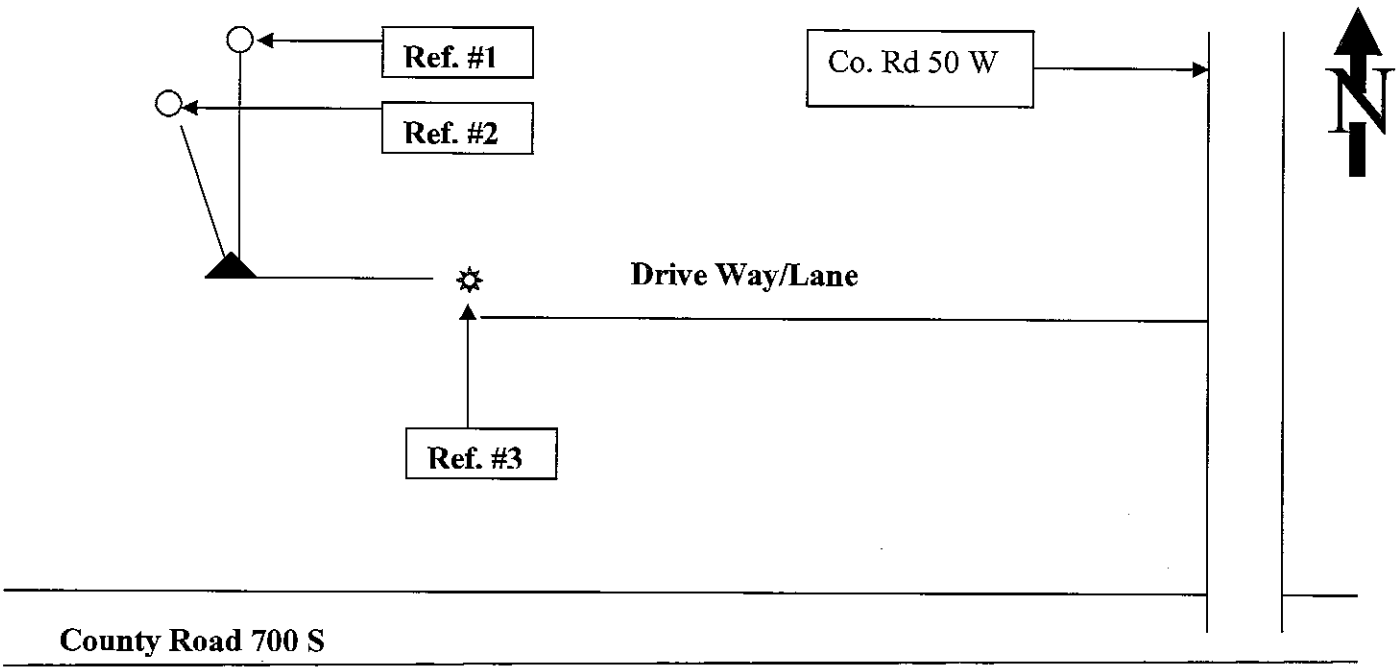
SECTION CORNER RECORD
SHELBY COUNTY, INDIANA
Sec. 6 T. 11N R. 7E

Ref. No. 02D

DATE: 00/00/00
CREW: Taylor sumerford / Clifton Droddy 04/22/08
OLD RECORD REF:
MARKER TYPE: Stone Good



Method of Establishment: Found at North West of old fence post:
07/25/2013 Fence post continues to remain with stone at base of post on the NW side.
Ref. # 2 & 3 have been destroyed and Ref. #1 will be removed in future
See northing and easting



Drawing Not To Scale

REF #	DISTANCE	DESCRIPTION
Ref. #1	231.70 Ft	Utility pole #101 (abandon) surveyor washer 18 in. up
Ref. #2	296.20 Ft.	Utility pole with no #'s (abandon) surveyor washer 18 in. up. : cement floor of old building north of pole approx 3 feet.
Ref. #3	168.90 Ft	Small Hackberry tree south of lane and east of culvert surveyors washer 18in. up
		References removed or will be.

GEODETIC INFORMATION
Datum: NAD83 (CORS96)

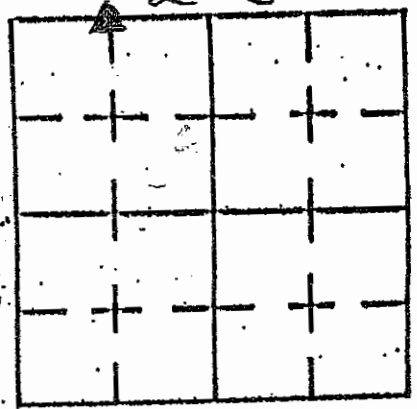
GPS REF. Drake, Jr 2216	DISCLAIMER
DATE: 07/25/2013	The section corner coordinates annotated hereon have been obtained with RTK GPS methods by personnel of Shelby County Surveyor. No guarantee is made to the correctness or accuracy of these values and they have been provided for recovery and verification purposes only. The Shelby County Surveyor's Office will not be held liable for errors or negligence in part by the surveyor who does not physically determine the location of section lines perform in compliance with Indiana Title 865, Article 1, Rule 12-10 of the Administration Code. These coordinates will have no legal weight of authority unless monument and all its accessories have been obliterated.
BY: T. Sumerford C. Droddy	
NORTHING: 1523689.100	
EASTING: 293464.018	

SECTION CORNER RECORD

SHELBY COUNTY, INDIANA

Sec. 18 T. 11N R. 7E

2J
(1 of 2)



DATE 6/30/05

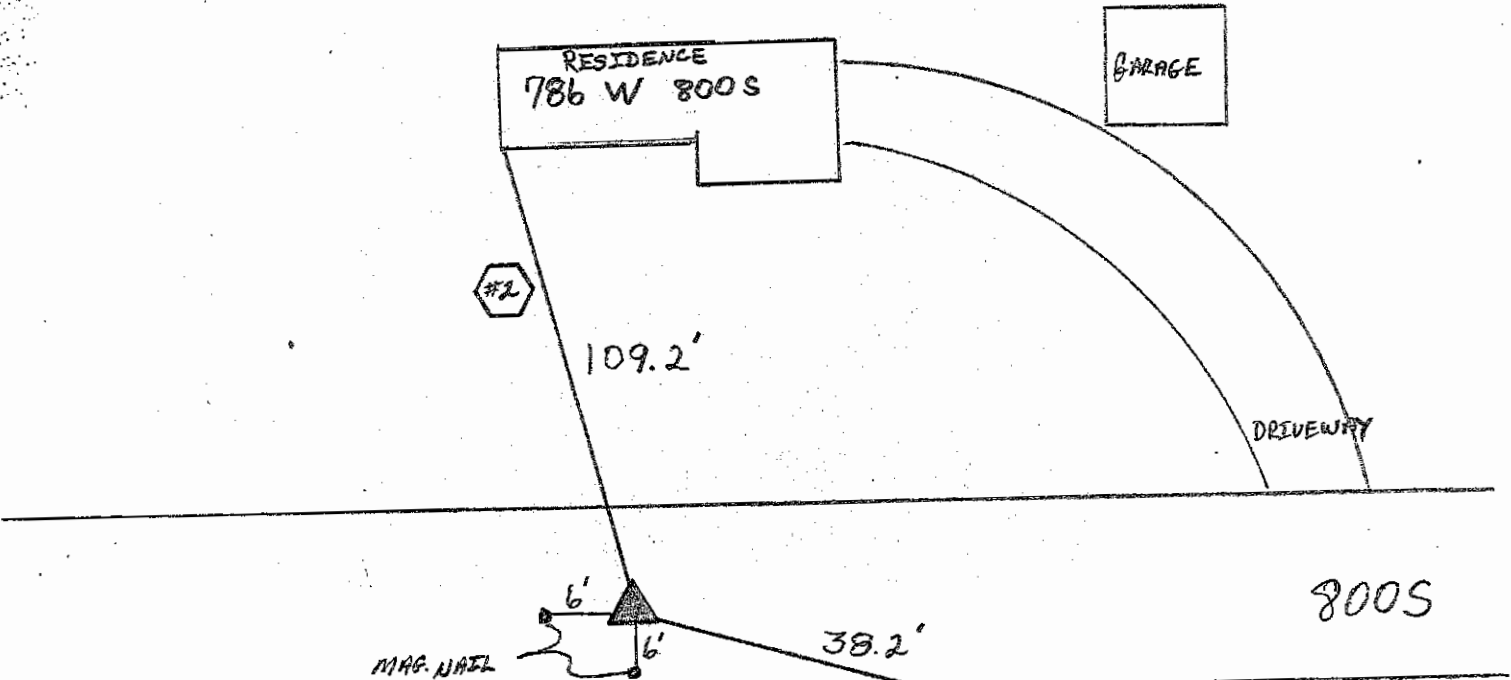
CREW P.C. KEVIN NIGH/TAYLOR Summerford

Inst. _____ Rod _____

TYPE of MARKER STONE Cond. GOOD

METHOD of ESTABLISHMENT HIGHWAY DEPARTMENT USED

BACKHOE TO UNCOVER STONE



MAG. NAIL

GRASS STRIP

#1 ○ REMC POLE # 51368
NAIL & WASHER 1'
ABOVE GROUND

5/8" REBAR PLACED OVER STONE 12/27/05
STONE: 10" X 10" X 8" TALL
X CHISELED ON TOP
PAINTED ORANGE
MAGNETS PLACED ON
TOP OF STONE
STONE IS 11" BELOW
PAVEMENT

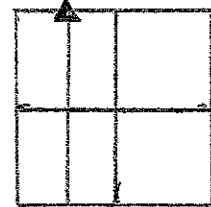

REFERENCE	DISTANCE	DESCRIPTION
#1	38.2'	REMC POLE # 51368
#2	109.2'	SW CORNER OF BRICK HOME @ 786 W 800 S

Sec. 18 T. 11N R. 7E

2J
(2 of 2)



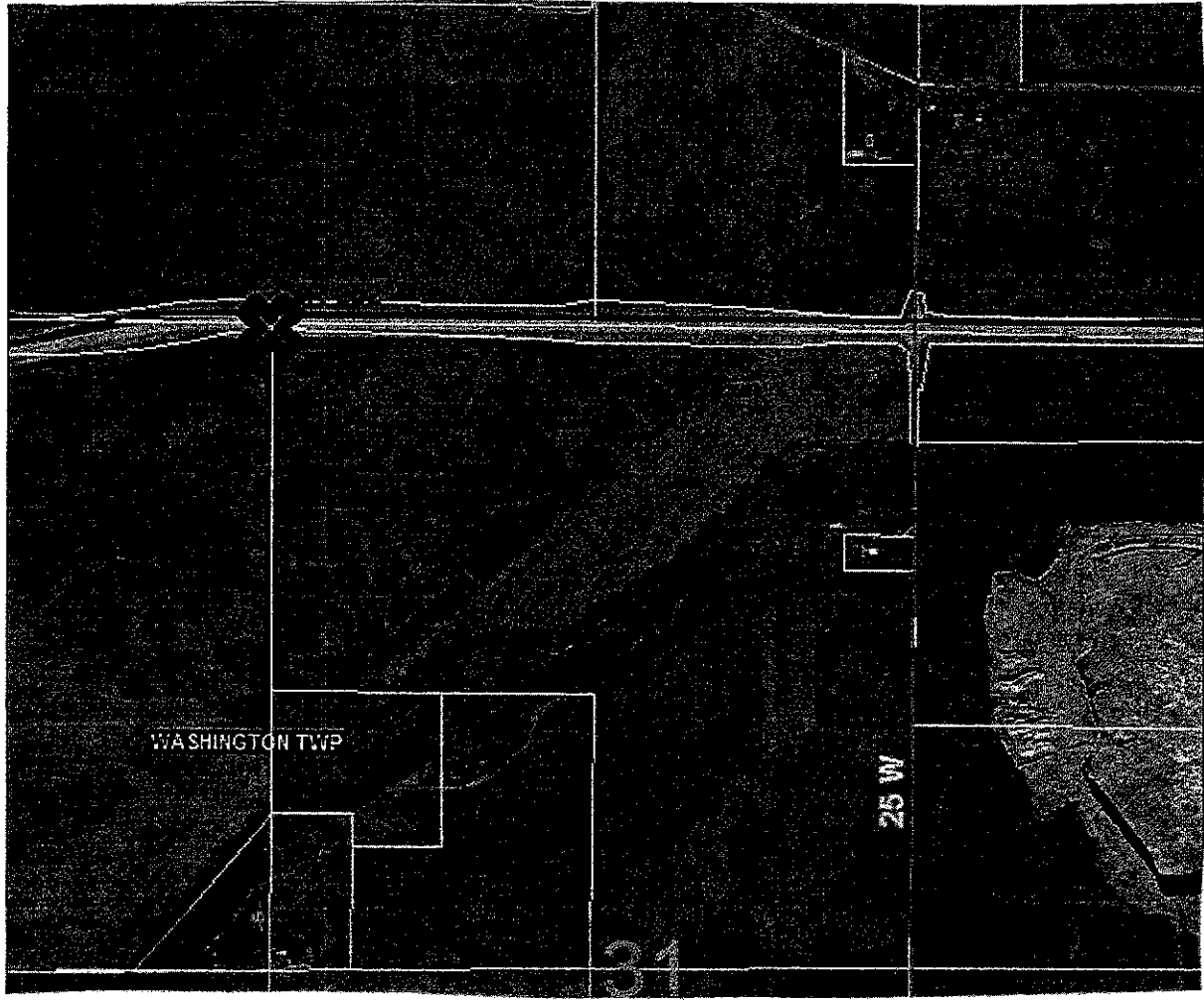
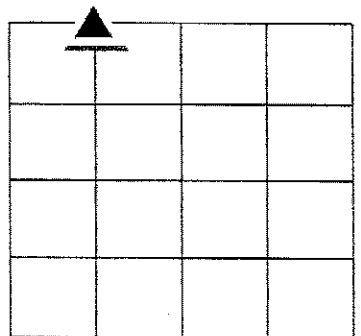
J-2



SECTION CORNER RECORD
SHELBY COUNTY, INDIANA
S. 31 T.11N R. 7E

02V Ref. No.

DATE: 02/16/2016
CREW: E.R. Gray; R. Saders
OLD RECORD REF:
MARKER TYPE: 1" pin in hiway box



REF #	DISTANCE	DESCRIPTION

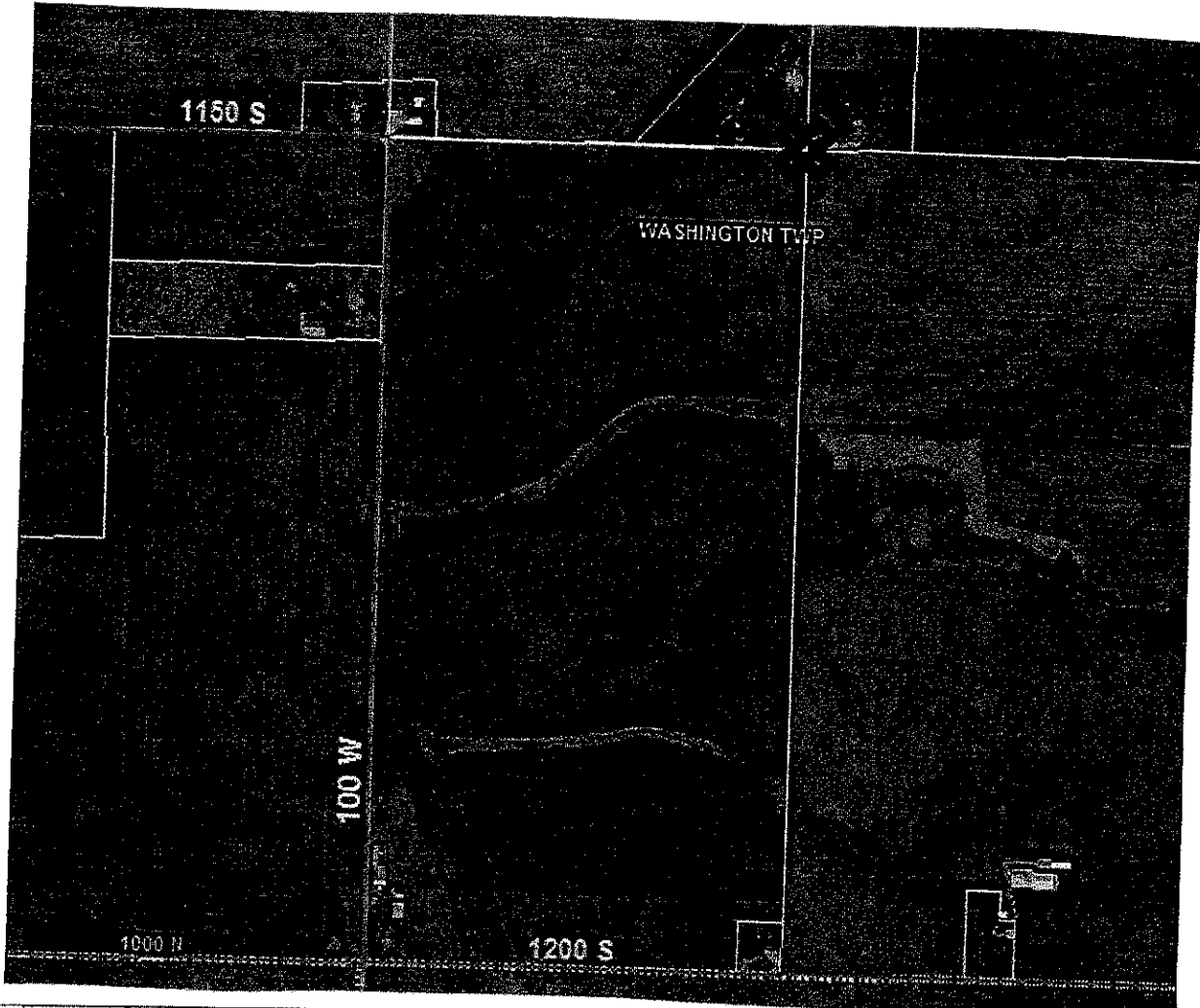

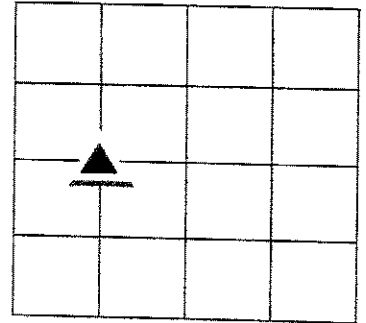
GEODETIC INFORMATION
Datum: NAD83 (CORS96)

GPS REF. E.R. Gray Surveyor DATE:02/16/2016 ENTERED BY: 03/28/2016 C. Droddy NORTHING: 1499427.30 EASTING: 292070.69	DISCLAIMER The section corner coordinates annotated hereon have been obtained with RTK GPS methods by personnel of Shelby County Surveyor. No guarantee is made to the correctness or accuracy of these values and they have been provided for recovery and verification purposes only. The Shelby County Surveyor's Office will not be held liable for errors or negligence in part by the surveyor who does not physically determine the location of section lines perform in compliance with Indiana Title 865, Article 1, Rule 12-10 of the Administration Code. These coordinates will have no legal weight of authority unless monument and all its accessories have been obliterated.
---	---

SECTION CORNER RECORD
SHELBY COUNTY, INDIANA
S. 31 T.11N R. 7E

DATE: 02/16/2016
CREW: E.R. Gray; R. Saders
OLD RECORD REF:
MARKER TYPE: FOUND 5/8" REBAR

02x Ref. No.



REF #	DISTANCE	DESCRIPTION

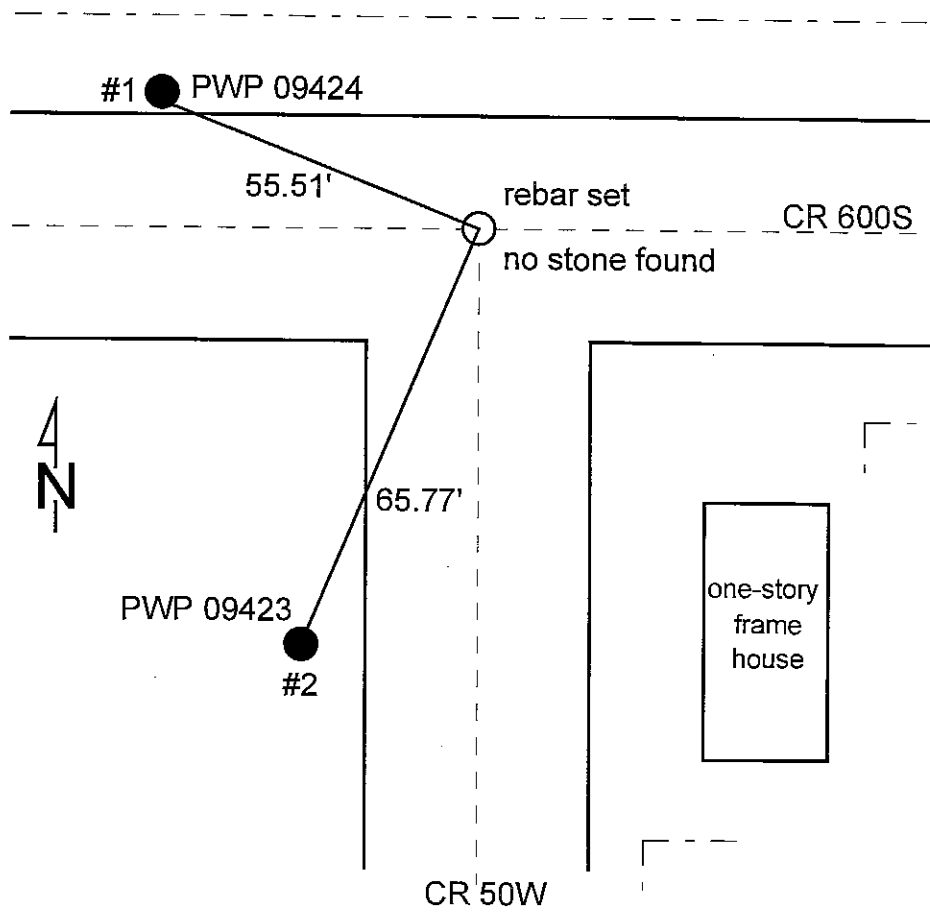
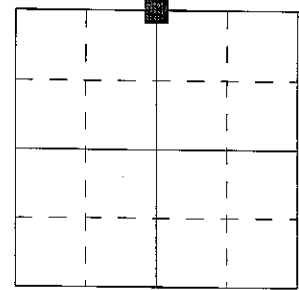
GEODETTIC INFORMATION
Datum: NAD83 (CORS96)

GPS REF.	DISCLAIMER
E.R. Gray Surveyor	The section corner coordinates annotated hereon have been obtained with RTK GPS methods by personnel of Shelby County Surveyor. No guarantee is made to the correctness or accuracy of these values and they have been provided for recovery and verification purposes only. The Shelby County Surveyor's Office will not be held liable for errors or negligence in part by the surveyor who does not physically determine the location of section lines perform in compliance with Indiana Title 865, Article 1, Rule 12-10 of the Administration Code. These coordinates will have no legal weight of authority unless monument and all its accessories have been obliterated.
DATE:02/16/2016	
ENTERED BY: 03/28/2016	
C. Droddy	
NORTHING: 1496726.81	
EASTING: 292060.87	

SECTION CORNER RECORD
SHELBY COUNTY, INDIANA
Sec. 6 T. 11N R. 7E

Ref. No. 3A

DATE : 07/19/82
 CREW P.C. : L. May
 Instrument : S. Carmony
 Rod :
 Marker Type : Iron Pin (set)
 Condition : Good
 Method of Establishment : No evidence on surface, split existing fence lines, dug 2' down (1' clay) nothing found. Set rebar on surface for witness.



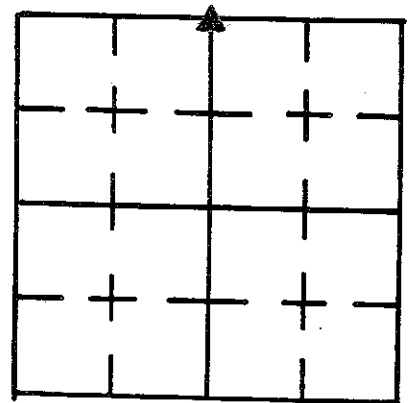
REFERENCE	DISTANCE	DESCRIPTION
1	55.51'	REMC PWP 09424, PK nail 2" up South side
2	65.77'	REMC PWP 09423, PK nail 1' up East side
3	-----	Southwest corner of foundation of 1-story frame house
4	-----	Northeast corner of foundation of 1-story frame house
5	-----	PK nail 6" up North side 12" Maple

SECTION CORNER RECORD

SHELBY COUNTY, INDIANA

Sec. 6 T. 11 R. 7

3A
(2 of 2)



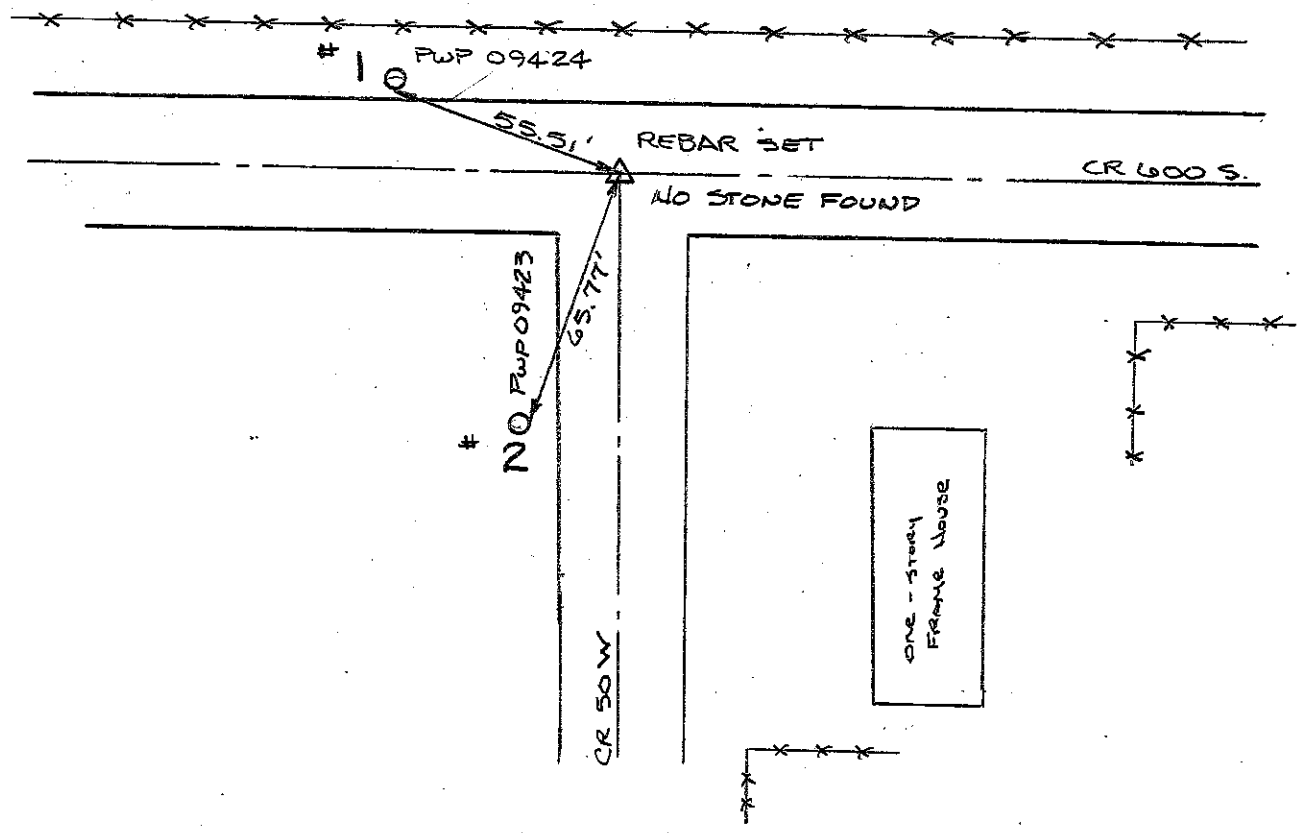
DATE 7/19/82

CREW P.C. L MAY

Inst. S CARMON Rod 1

TYPE of MARKER Iron Pin (set) Cond. GOOD

METHOD of ESTABLISHMENT No EVIDENCE on SURFACE, SPLIT EXISTING FENCE Lines, Dug 2' Down (1' CLAY) NOTHING FOUND, SET REBAR on SURFACE for WITNESS

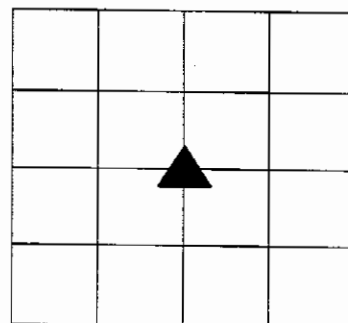


REFERENCE	DISTANCE	DESCRIPTION
1	55.51	REMC PWP 09424 PK NAIL 2' UP SOUTH SIDE
2	65.77	REMC PWP 09423 PK NAIL 1' UP EAST SIDE
3	-	S.W. CORNER OF FOUNDATION OF 1-STORY FRAME HOUSE
4	-	N.E. CORNER OF FOUNDATION OF 1-STORY FRAME HOUSE
5	-	PK NAIL 6" UP NORTH SIDE 12" MAPLE

SECTION CORNER RECORD
SHELBY COUNTY, INDIANA
Sec. 6 T. 11 R. 7

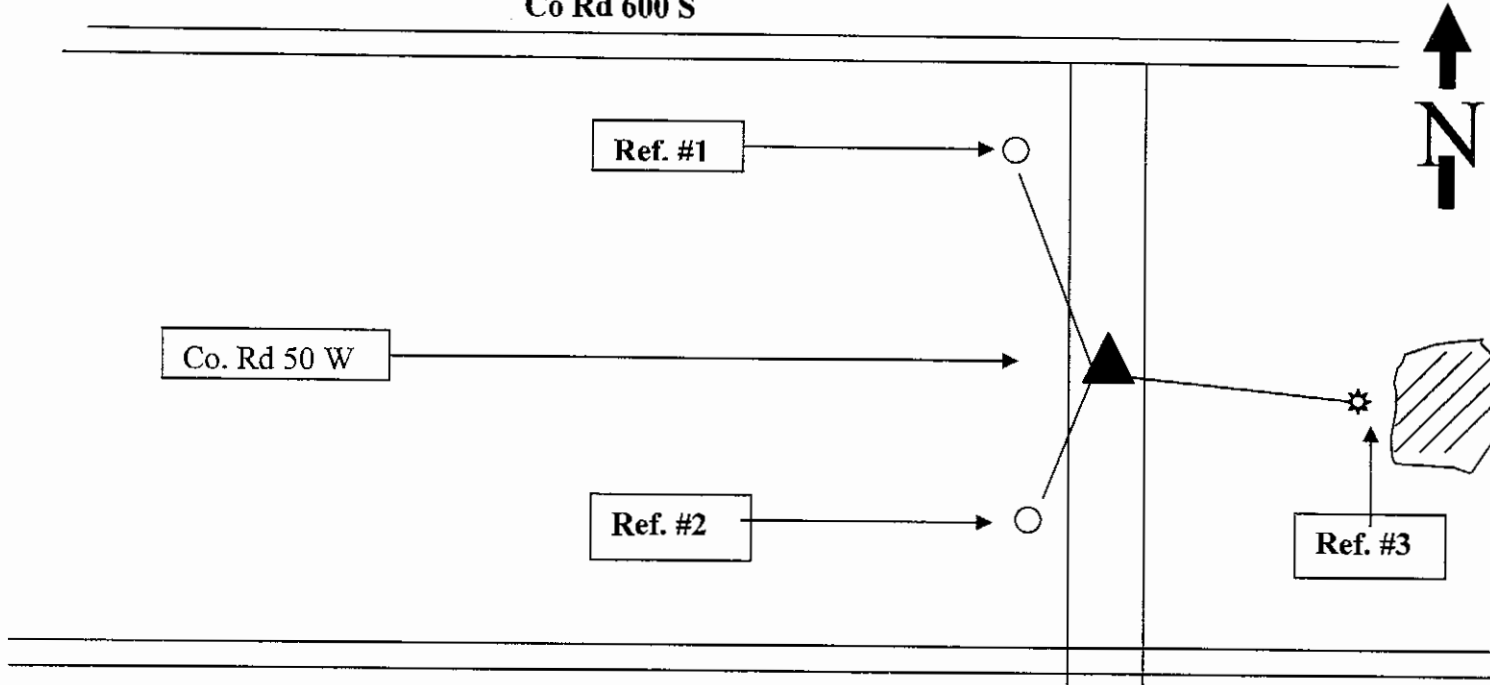
DATE: 00/00/00
CREW: Taylor Sumerford / Clifton Droddy
OLD RECORD REF:
MARKER TYPE: Stone in good Condition

Ref. No. 03C



Method of Establishment: Dug with backhoe

Co Rd 600 S



Co Rd 700 S

Drawing Not To Scale

REF #	DISTANCE	DESCRIPTION
Ref. #1	50.70 Ft.	Shelby Co. REMC utility pole #40844 (17-06-8.8-7.9) washer 18 in up on north side
Ref. #2	85.05 Ft	Shelby Co. REMC utility pole # 09412 washer approx 18 in up on east side
Ref. #3	184.00 Ft	Approx 24 in up on the west side of a twin maple at the western edge of pond Has been a fence row but removed with no end post or brace post left

GEODETTIC INFORMATION

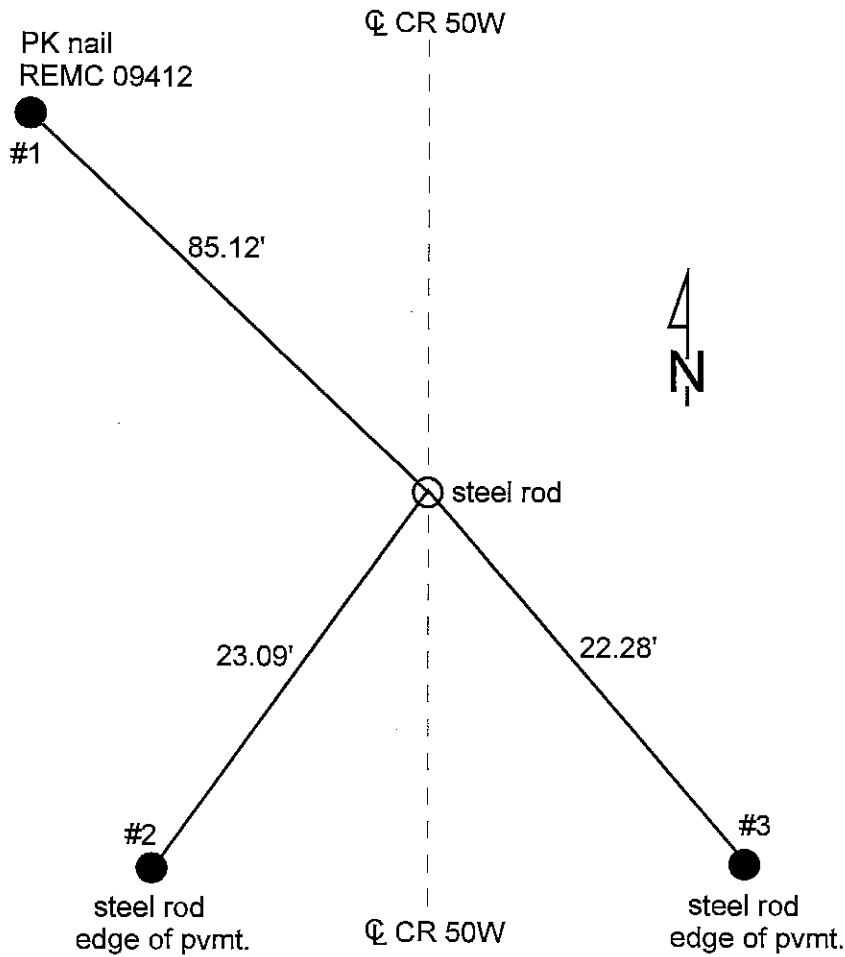
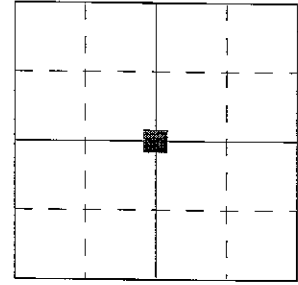
Datum: NAD83 (CORS96)

GPS REF. Drake, Jr 2212	DISCLAIMER
DATE: 07/25/2013	The section corner coordinates annotated hereon have been obtained with RTK GPS methods by personnel of Shelby County Surveyor. No guarantee is made to the correctness or accuracy of these values and they have been provided for recovery and verification purposes only. The Shelby County Surveyor's Office will not be held liable for errors or negligence in part by the surveyor who does not physically determine the location of section lines perform in compliance with Indiana Title 865, Article 1, Rule 12-10 of the Administration Code. These coordinates will have no legal weight of authority unless monument and all its accessories have been obliterated.
BY: T. Sumerford, L.S. C. Droddy	
NORTHING: 1523689.100	
EASTING: 293464.018	

SECTION CORNER RECORD
SHELBY COUNTY, INDIANA
Sec. 6 T. 11N R. 7E

Ref. No. 3C

DATE : 10/25/82
 CREW P.C. : E. Conover
 Instrument :
 Rod :
 Marker Type : Steel Rod
 Condition : Just set
 Method of Establishment : No evidence on surface, dug but found no stone, set iron pin. Pin was set by E. Conover during Spurlin Survey of 22 July, 1982.

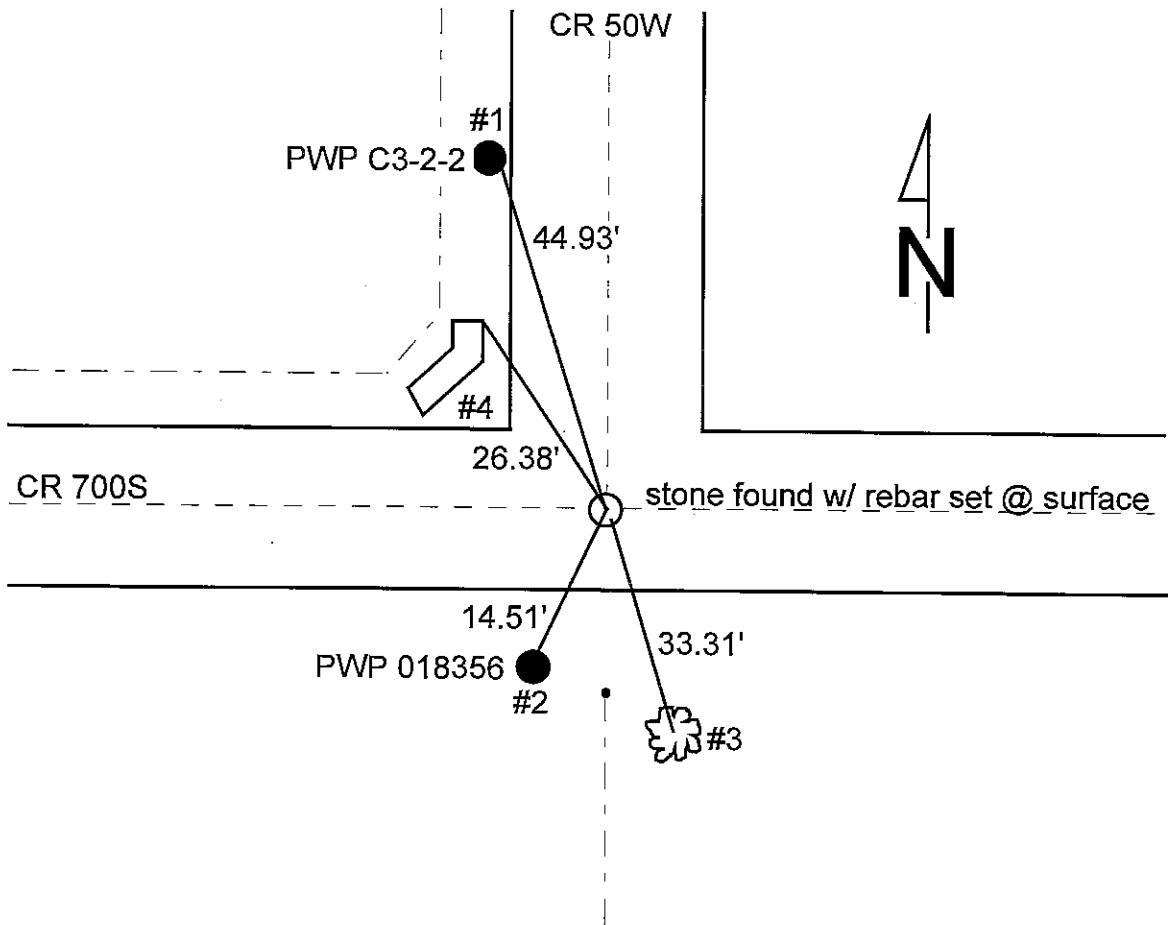
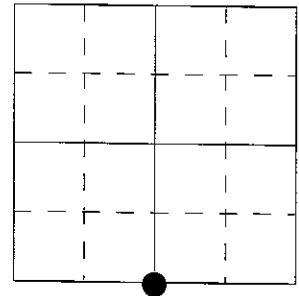


REFERENCE	DISTANCE	DESCRIPTION
1	85.12'	PK nail in REMC PWP 09412
2	23.09'	Steel rod on West side edge of pavement CR 50W
3	22.28'	Steel rod on East side edge of pavement CR 50W

SECTION CORNER RECORD
SHELBY COUNTY, INDIANA
 Sec. 6 T. 11N R. 7E

Ref. No. 3E

DATE : 07/16/82
 CREW P.C. : L. May
 Instrument : S. Carmony
 Rod :
 Marker Type : Stone
 Condition : Good
 Method of Establishment : Nothing found on surface, split road & dug down. Found stone (1.5 ft down) with pointed top. Set 2-3' straddles & set rebar on surface.

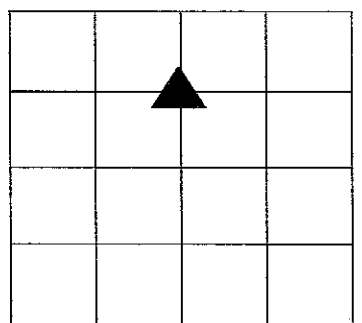


REFERENCE	DISTANCE	DESCRIPTION
1	44.93'	Bell telephone pole C3-2-2, PK nail East side 2' up
2	14.51'	REMC PWP 018356, PK nail North side 1.5' up
3	33.31'	24" diameter Walnut tree, PK nail North side 1' up
4	26.38'	East most edge on 10" wide concrete culvert headwall

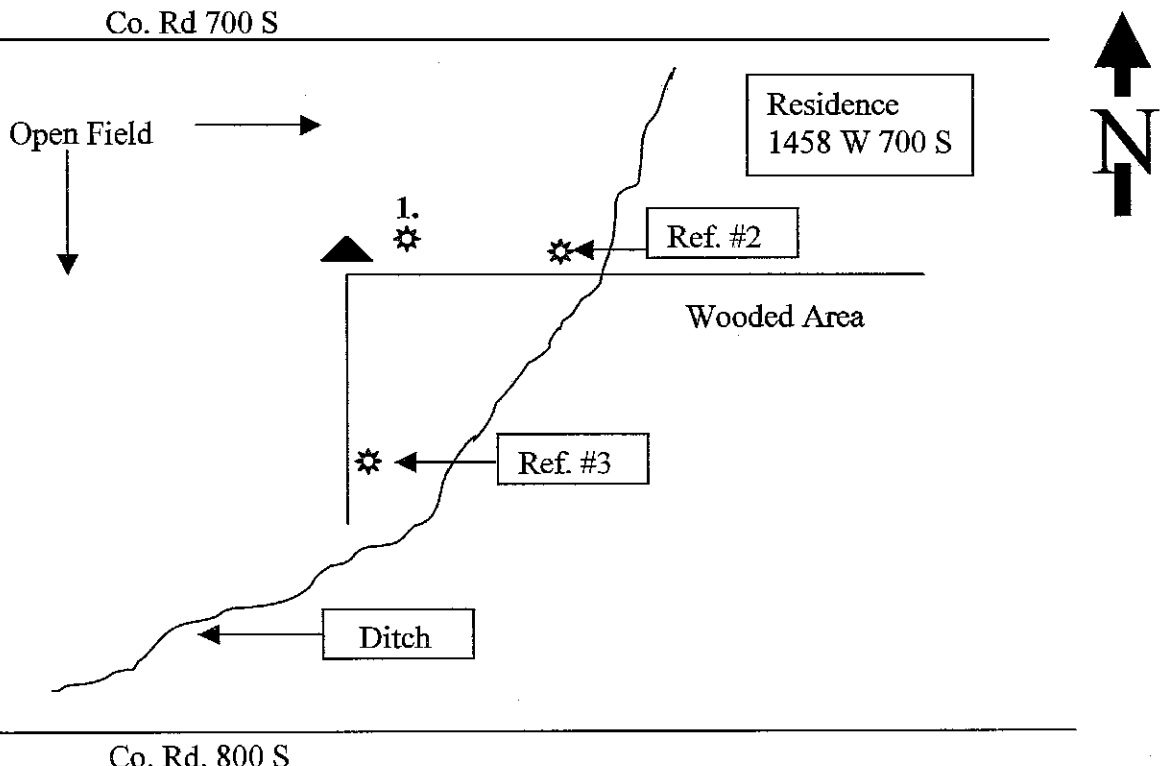
**SECTION CORNER RECORD
SHELBY COUNTY, INDIANA
Sec. 7 T. 11N R. 7E**

Ref. No. 03F

DATE: 05/15/2008
CREW: Clifton Droddy (rod man)
OLD RECORD REF: Old survey records
MARKER TYPE: 5/8 inch rebar / new



Method of Establishment: Set at midpoint between N1/4 Corner
And Center Corner of Sec 7



Drawing Not To Scale

REF #	DISTANCE	DESCRIPTION
1	1.90 Ft	Survey washer at base of 48 in. dead tree east of stone
2	25.30 Ft.	Survey washer 18 in. up on North side of 30 in. Maple Tree
3	21.85 Ft.	Survey washer 18 in. up on North side of 18 in. Maple Tree

**GEODETTIC INFORMATION
Datum: NAD83 (CORS96)**

GPS REF.	DISCLAIMER
DATE:	The section corner coordinates annotated hereon have been obtained with RTK GPS methods by personnel of Shelby County Surveyor. No guarantee is made to the correctness or accuracy of these values and they have been provided for recovery and verification purposes only. The Shelby County Surveyor's Office will not be held liable for errors or negligence in part by the surveyor who does not physically determine the location of section lines perform in compliance with Indiana Title 865, Article 1, Rule 12-10 of the Administration Code. These coordinates will have no legal weight of authority unless monument and all its accessories have been obliterated.
BY:	
NORTHING:	
EASTING:	

SECTION CORNER RECORD
SHELBY COUNTY, INDIANA
Sec. 7 T. 11N R. 7E

Ref. No. 03G

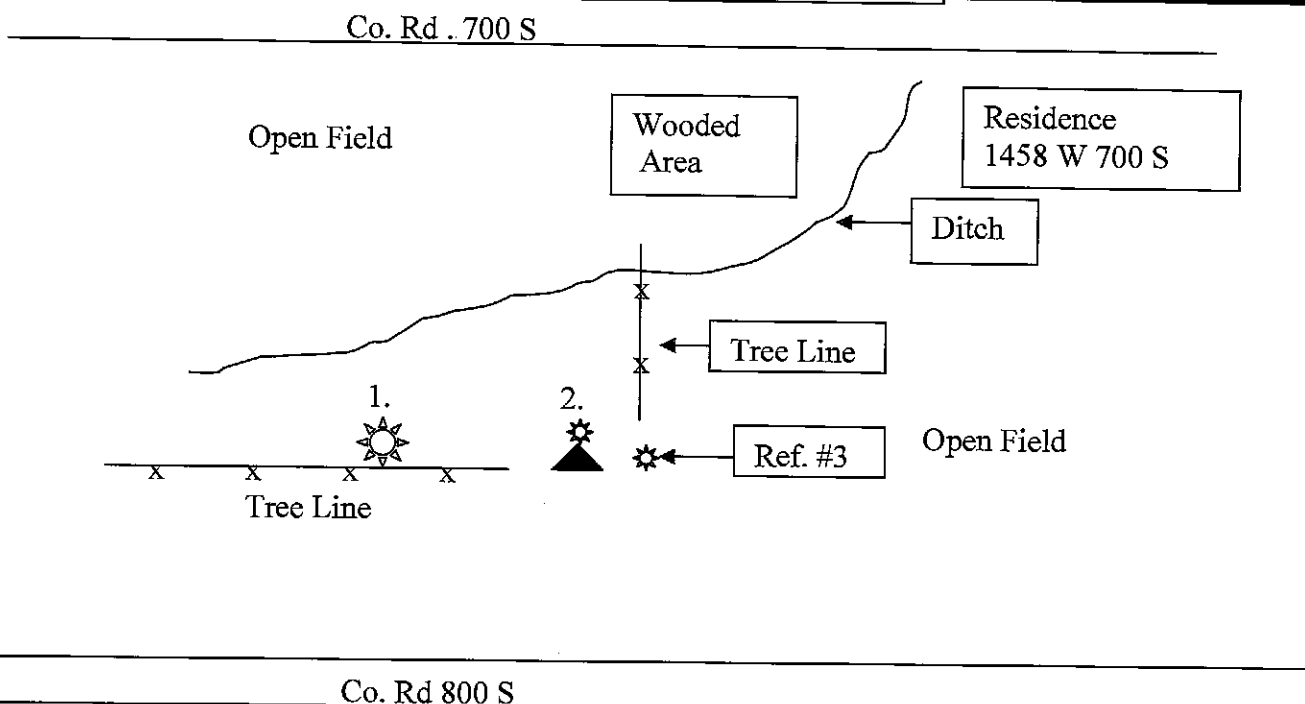
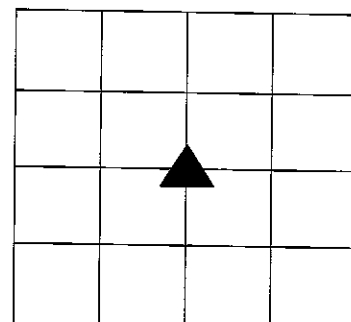
DATE: 05/15/2008

CREW: Clifton Droddy (rod man)

OLD RECORD REF: Old Survey's record and calculated GPS

MARKER TYPE: Stone / Good

Method of Establishment: Stone dug and 5/8in. rebar driven into ground. Rebar located and monument placed on rebar.



Drawing Not To Scale

REF #	DISTANCE	DESCRIPTION
1	19.78 Ft	66 In. old Sycamore Tree w/ fencing West of rebar washer 30 in. up on South side of tree.
2	1.10 Ft	Four Maple trees from one, 18 in. trunk, North of Rebar (Ribbons tied in tree)
3	16.05 Ft	18 in. Maple Tree east of rebar; surveyor washer 18 in. up on North Side of tree

GEODETIC INFORMATION

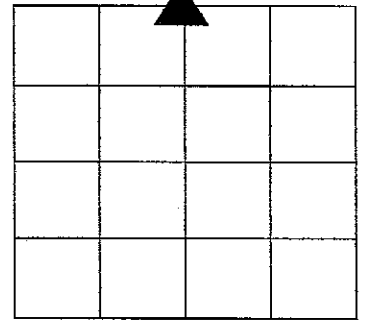
Datum: NAD83 (CORS96)

GPS REF.	DISCLAIMER
DATE: 05/23/2011	The section corner coordinates annotated hereon have been obtained with RTK GPS methods by personnel of Shelby County Surveyor. No guarantee is made to the correctness or accuracy of these values and they have been provided for recovery and verification purposes only. The Shelby County Surveyor's Office will not be held liable for errors or negligence in part by the surveyor who does not physically determine the location of section lines perform in compliance with Indiana Title 865, Article 1, Rule 12-10 of the Administration Code. These coordinates will have no legal weight of authority unless monument and all its accessories have been obliterated.
BY: C. Droddy	
NORTHING: 1518828.356	
EASTING: 293394.266	

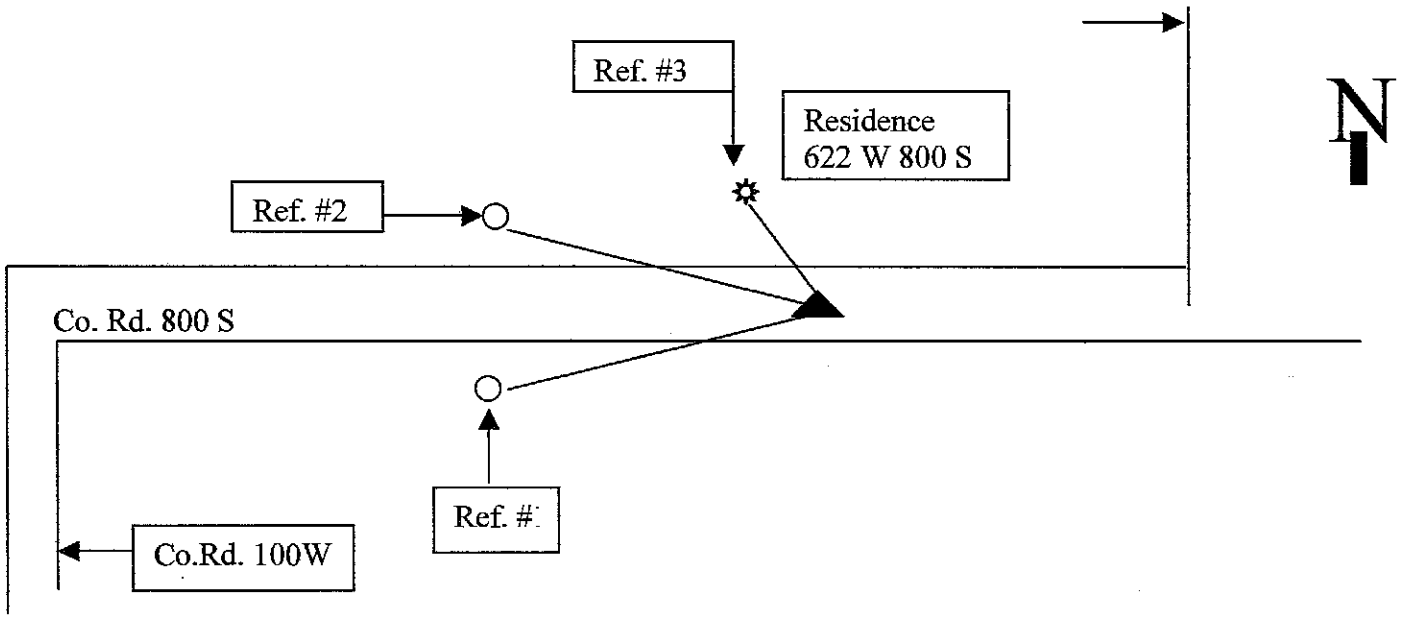
SECTION CORNER RECORD
SHELBY COUNTY, INDIANA
Sec. 18 T. 11N R. 7E

DATE: 07/08/2008
CREW: Clifton Droddy
OLD RECORD REF:
MARKER TYPE: 5/8 inch Rebar / new

Ref. No. 03J



Method of Establishment:



Drawing Not To Scale

REF #	DISTANCE	DESCRIPTION
#1	76.15 Ft.	Rush Shelby REMC Utility pole # 42759; Surveyor washer 18" up on North Side
#2	68.24 Ft	Rush Shelby Energy utility pole #53471; Surveyor washer 18" up on North side Utility pole in yard of residence
#3	39.93 Ft	Surveyor washer 18" up on East side of 20 inch Cedar Tree; it is the South most tree of four in a North/South line

GEODETTIC INFORMATION
Datum: NAD83 (CORS96)

GPS REF.	DISCLAIMER
DATE: 03/27/2008	The section corner coordinates annotated hereon have been obtained with RTK GPS methods by personnel of Shelby County Surveyor. No guarantee is made to the correctness or accuracy of these values and they have been provided for recovery and verification purposes only. The Shelby County Surveyor's Office will not be held liable for errors or negligence in part by the surveyor who does not physically determine the location of section lines perform in compliance with Indiana Title 865, Article 1, Rule 12-10 of the Administration Code. These coordinates will have no legal weight of authority unless monument and all its accessories have been obliterated.
BY: Scott Taylor	
NORTHING: 1515631.210	
EASTING: 292088.020	

SHELBY COUNTY, INDIANA
Sec. 19 T. 11 R. 7

3-14

DATE:
CREW:
OLD RECORD REF:
MARKER TYPE:

▲ Ref. No.

Method of Establishment

RECOVERED DISTURBED AND RESET
SHELBY COUNTY SURVEY MONUMENT



Drawing Not To Scale

REF #	DISTANCE	DESCRIPTION
		ELEVATION 710.57'

GEODETIC INFORMATION
Datum: NAD83 (CORS96)

GPS REF. 682	DISCLAIMER The section corner coordinates annotated hereon have been obtained with RTK GPS methods by personnel of Shelby County Surveyor. No guarantee is made to the correctness or accuracy of these values and they have been provided for recovery and verification purposes only. The Shelby County Surveyor's Office will not be held liable for errors or negligence in part by the surveyor who does not physically determine the location of section lines perform in compliance with Indiana Title 865, Article 1; Rule 12-10 of the Administration Code. These coordinates will have no legal weight of authority unless monument and all its accessories have been obliterated.
DATE: 12/04/2020	
BY: SCOTT SUMERFORD	
NORTHING: 1510198.20	
EASTING: 293428.23	

SHELBY COUNTY, INDIANA
Sec. 19 T. 11 R. 7

DATE:
CREW:
OLD RECORD REF:
MARKER TYPE:

▲ Ref. No.

Method of Establishment

RECOVERED SHELBY CO. MONUMENT



Drawing Not To Scale

REF #	DISTANCE	DESCRIPTION
		ELEVATION 706.39'

GEODETTIC INFORMATION

Datum: NAD83 (CORS96)

GPS REF. 684	<p>DISCLAIMER</p> <p>The section corner coordinates annotated hereon have been obtained with RTK GPS methods by personnel of Shelby County Surveyor. No guarantee is made to the correctness or accuracy of these values and they have been provided for recovery and verification purposes only. The Shelby County Surveyor's Office will not be held liable for errors or negligence in part by the surveyor who does not physically determine the location of section lines perform in compliance with Indiana Title 865, Article 1, Rule 12-10 of the Administration Code. These coordinates will have no legal weight of authority unless monument and all its accessories have been obliterated.</p>
DATE: 12/04/20	
BY: SCOTT SUMERFORD	
NORTHING: 1507499.87	
EASTING: 293408.75	



19 11 7 NW Cor NE 1/4

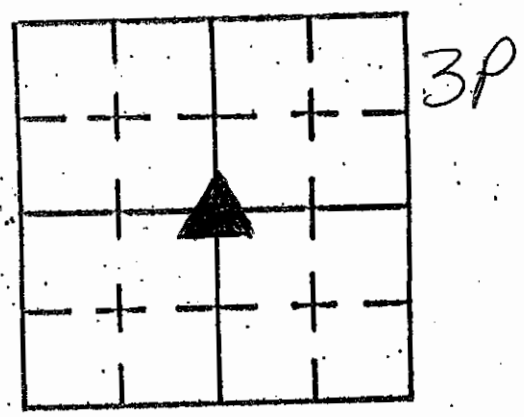


*Shelbyville-Shelby County
Geographic Information System
25 W Polk St. Room 104
Shelbyville, Indiana 46176*

SECTION CORNER RECORD

SHELBY COUNTY, INDIANA

3P
(3 of 3)



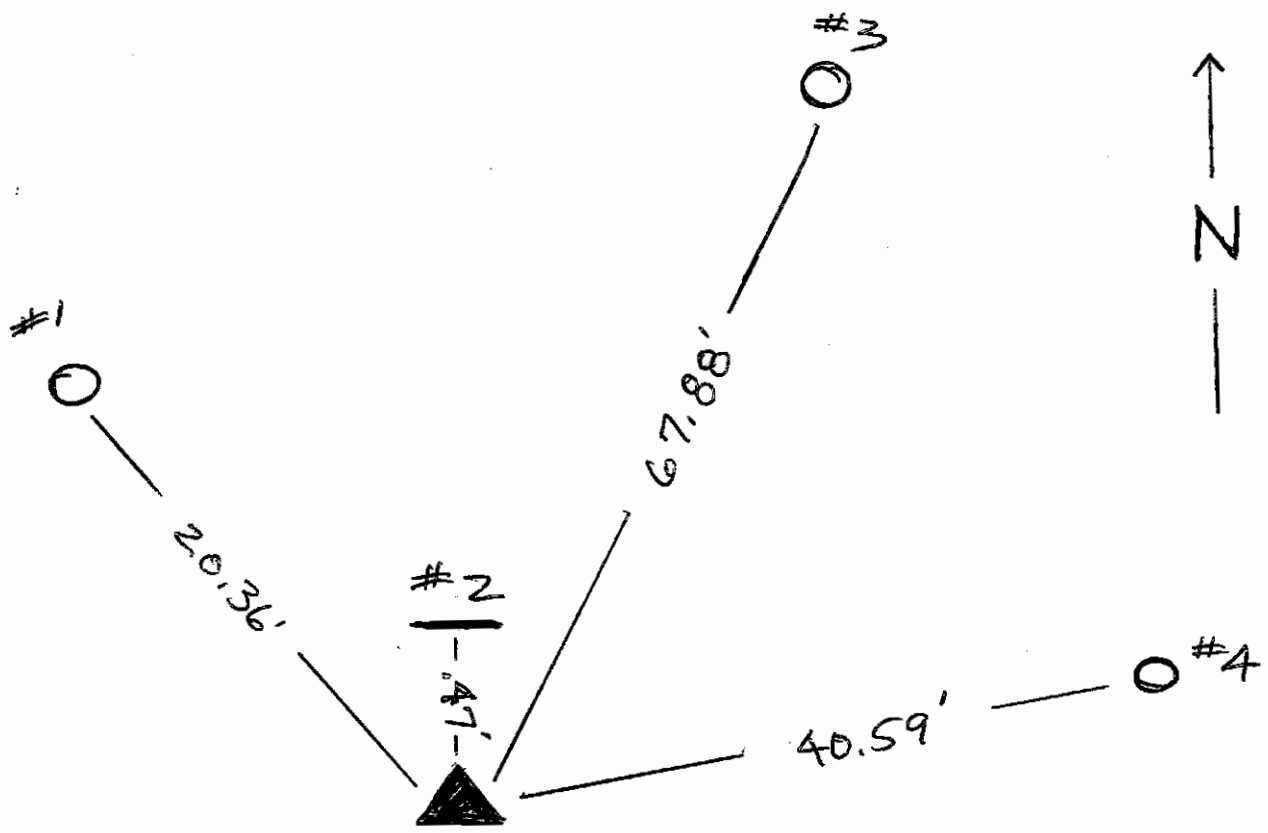
Sec. 19 T. 11 R. 7

DATE 02/12/2001

CREW P.C. SIPES / SMITH

Inst. _____ Rod _____

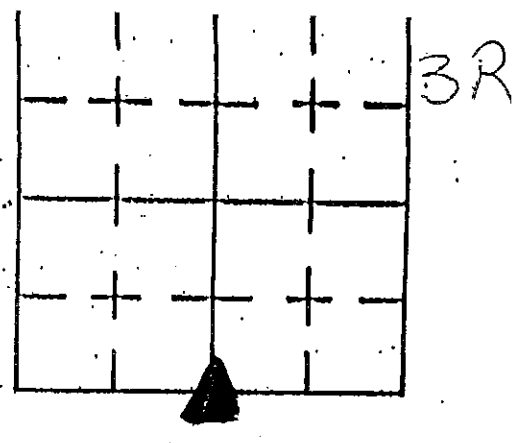
TYPE of MARKER MONUMENT Cond. _____
 METHOD of ESTABLISHMENT IRON PIN LOCATED PER SURVEY
OF T. SUMERFORD, L.S. REPLACED W/ 5/8" REBAR & MONUMENT



REFERENCE	DISTANCE	DESCRIPTION
1	20.36'	12" ASH TREE (PK NAIL 18" UP)
2	0.47'	CARSONITE ROD
3	67.88'	28" ASH TREE (RINGED W/ ROCKS) PK NAIL 24" UP
4	40.59'	36" OAK TREE (PK NAIL 24" UP)

SECTION CORNER RECORD
 SHELBY COUNTY, INDIANA

3R
 (1 of 1)



Sec. 19 T. 11 R. 7

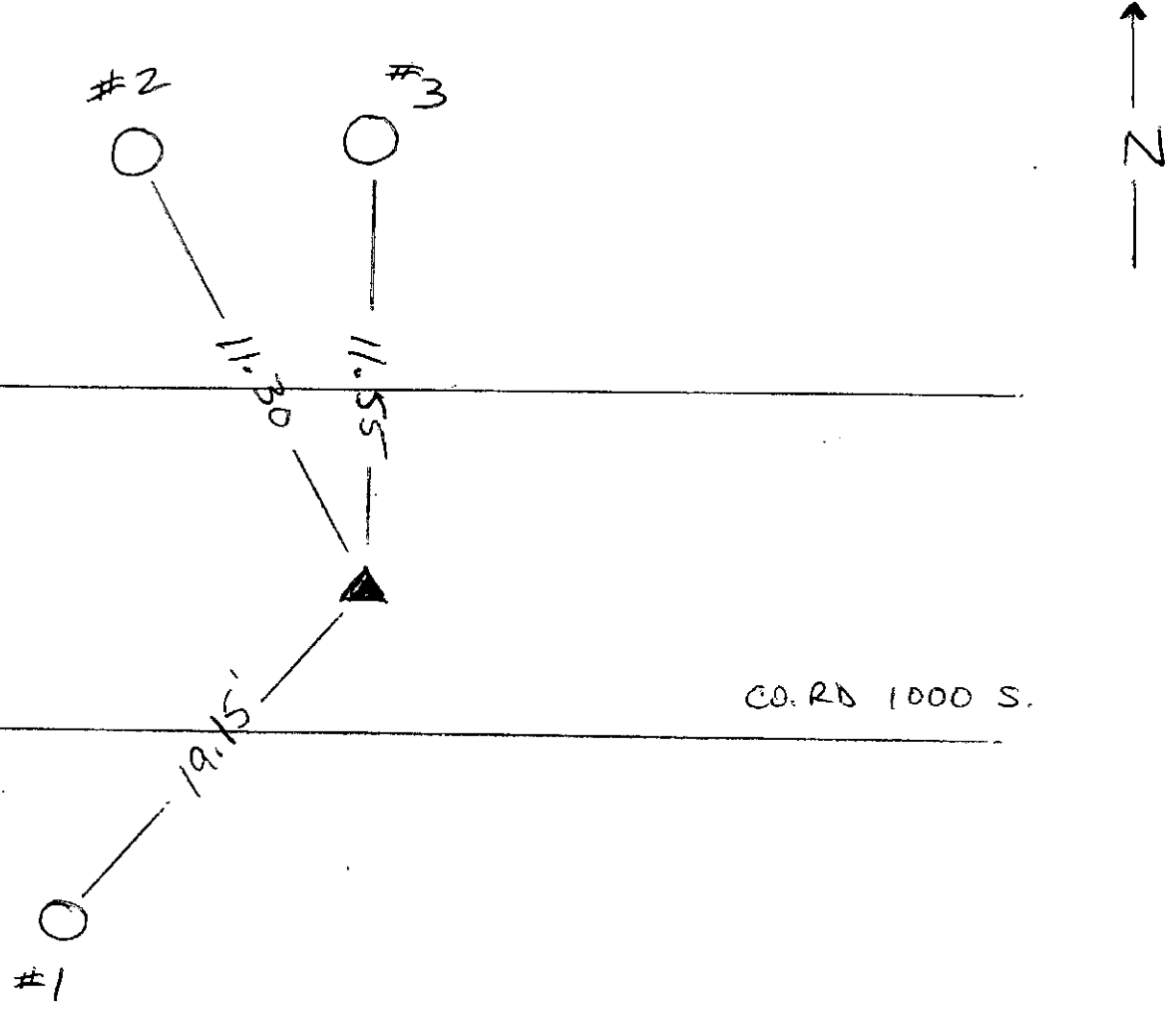
DATE 02/12/2001

CREW P.C. SIPES/SMITH

Inst. _____ Rod _____

TYPE of MARKER 5/8" REBAR Cond. _____

METHOD of ESTABLISHMENT PIN LOCATED PER SURVEY OF TAYLOR SUMERFORD, L.S.



REFERENCE	DISTANCE	DESCRIPTION
1	19.15'	TREE STUMP @ 6' FROM EDGE OF CO. RD 1000 S
2	11.30'	REMC POLE #23767
3	11.55'	CORNER POST

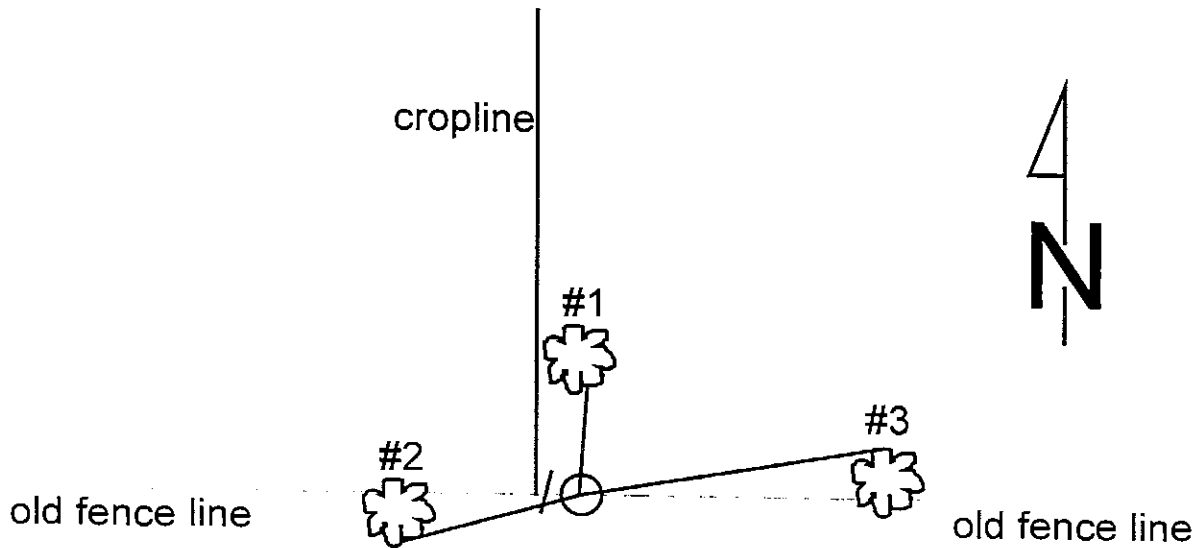
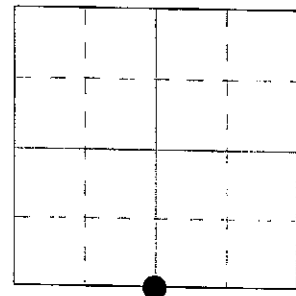
GEODETIC INFORMATION
 Datum: NAD83 (CORS96)

GPS REF. Gorrell, P 61 (3R)	DISCLAIMER The section corner coordinates annotated hereon have been obtained with RTK GPS methods by personnel of Shelby County Surveyor. No guarantee is made to the correctness or accuracy of these values and they have been provided for recovery and verification purposes only. The Shelby County Surveyor's Office will not be held liable for errors or negligence in part by the surveyor who does not physically determine the location of section lines perform in compliance with Indiana Title 865, Article 1, Rule 12-10 of the Administration Code. These coordinates will have no legal weight of authority unless monument and all its accessories have been obliterated.
DATE: 10/22/2013	
BY: T. Sumerford C. Drodgy	
NORTHING: 1504813.032	
EASTING: 293395.250	

SECTION CORNER RECORD
SHELBY COUNTY, INDIANA
Sec. 30 T. 11N R. 7E

Ref. No. 3V

DATE : 04/30/92
 CREW P.C. : Jeff Powell
 Instrument :
 Rod : K. McMillin
 Marker Type : Stone
 Condition : Good
 Method of Establishment : Found 6" x 10" x 10" stone approx. 6" below surface. Placed witness post 0.3' on West side of stone.



REFERENCE	DISTANCE	DESCRIPTION
1	1.34'	PK nail on South side of 6" Hackberry tree, 12" up
2	2.00'	PK nail on South side of 4" Hackberry tree, 12" up
3	9.90'	PK nail on North side of 12" Cherry tree, 12" up

SEE REVERSE SIDE - NO STONE
GEODETIC INFORMATION
 Datum: NAD83 (CORS96)

GPS REF. E.R.Gray
 Surveyor 03V
 DATE: Received 03/14/2016
 T. Sumerford
 BY: Entered C. Droddy
 03/28/2016
 NORTHING:
 1499434.24
 EASTING:
 293422.57

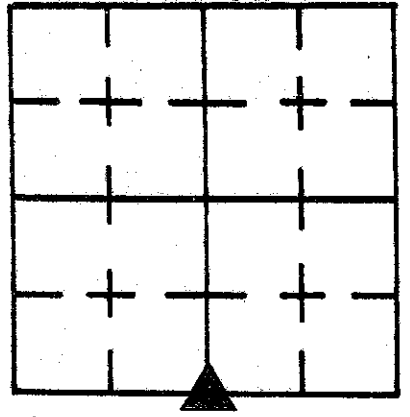
DISCLAIMER
 The section corner coordinates annotated hereon have been obtained with RTK GPS methods by personnel of Shelby County Surveyor. No guarantee is made to the correctness or accuracy of these values and they have been provided for recovery and verification purposes only. The Shelby County Surveyor's Office will not be held liable for errors or negligence in part by the surveyor who does not physically determine the location of section lines perform in compliance with **Indiana Title 865, Article 1, Rule 12-10** of the Administration Code. These coordinates wi have no legal weight of authority unless monument and all its accessories have been obliterated.

3-V

SECTION CORNER RECORD

SHELBY COUNTY, INDIANA

3V
(2 of 4)



Sec. 30 T. 11 R. 7

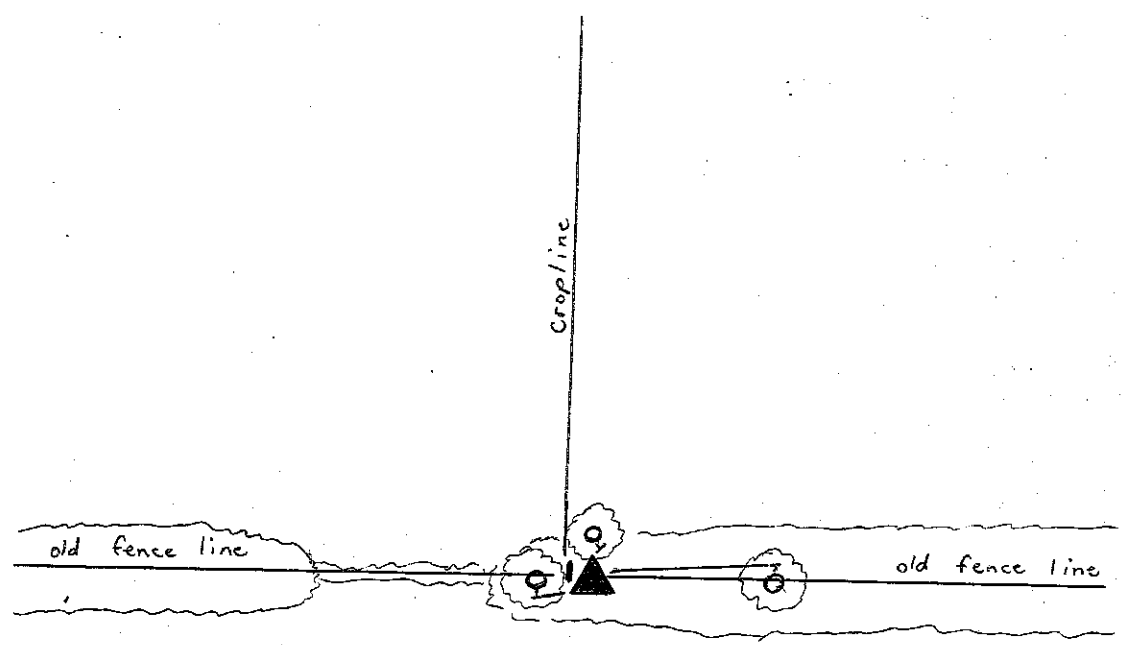
DATE 4/30/92

CREW P.C. Jeff Powell

Inst. _____ Rod K. McMillin

TYPE of MARKER Stone Cond. good

METHOD of ESTABLISHMENT Found 6" x 10" x 10" stone approx. 6" below surface. Placed witness post 0.3' on W side of stone.



REFERENCE	DISTANCE	DESCRIPTION
1	1.34'	PK on south side of 6" Hackberry Tree 12" up
2	2.00'	PK on S side of 4" Hackberry Tree 12" up
3	9.90'	PK on N side of 12" Cherry Tree 12" up

FOUND 1" PIN IN HWAY BOX
NW COR. of EAST HALF
of NW 1/4
SEC.31,T11N,R7E

FOUND 1" PIN IN HWAY BOX
NW COR. of NE 1/4
SEC.31,T11N,R7E

3V
(3 of 4)

N:1499434.24
E:293422.57

STATE ROAD #252
(ASSUMED BEARING)
N89°42'21"E 1351.90'

S89°58'18"E 1331.80'

29.82'

03V

56.44'

N89°51'40"W 1104.96'

N85°05'51"W
197.53'

N89°51'40"W 803.22'

S85°22'31"
197.53'

N:1499427.30
E:292070.69

02V

EXCEPTION IN DEED
(RIGHT OF WAY)

PARCEL 2
46.37 ACRES

CURRENT OWNER OF RECORD:
HERITAGE AGGREGATES, LLC
INSTRUMENT #2015-2933
AUD. PARCEL ID:
#73-15-31-200-001.000-021

PARCEL 1
79.90 ACRES

CURRENT OWNER OF RECORD:
HERITAGE AGGREGATES, LLC
INSTRUMENT #2015-2933
AUD. PARCEL ID:
#73-15-31-200-001.000-021

S00°12'30"W 1534.50'

S00°12'30"W 1504.88'

S00°26'19"W 1478.06'

N00°26'19"E 2697.17'

S00°19'21"W

S89°42'11"W 1345.73'

POSTS
±16' SOUTH

POSTS & MARK SW COR.
INSTR. #2015-2933
4.94 ACRES

POSTS & MARK SW COR.
INSTR. #2015-2933
5.06 ACRES

N00°26'19"E 1162.67'

FOUND 5/8" REBAR
SW COR. of EAST HALF
of NW 1/4
SEC.31,T11N,R7E

FOUND STONE
SW COR. of NE 1/4
SEC.31,T11N,R7E

N:1496726.81
E:292060.87

N:1496737.15
E:293401.93

N89°33'30"E 1341.09'


N89°57'06"W 1343.74'

02X

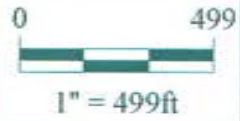
03X

0.45'

S1W1S



19 11 7 Center of Section

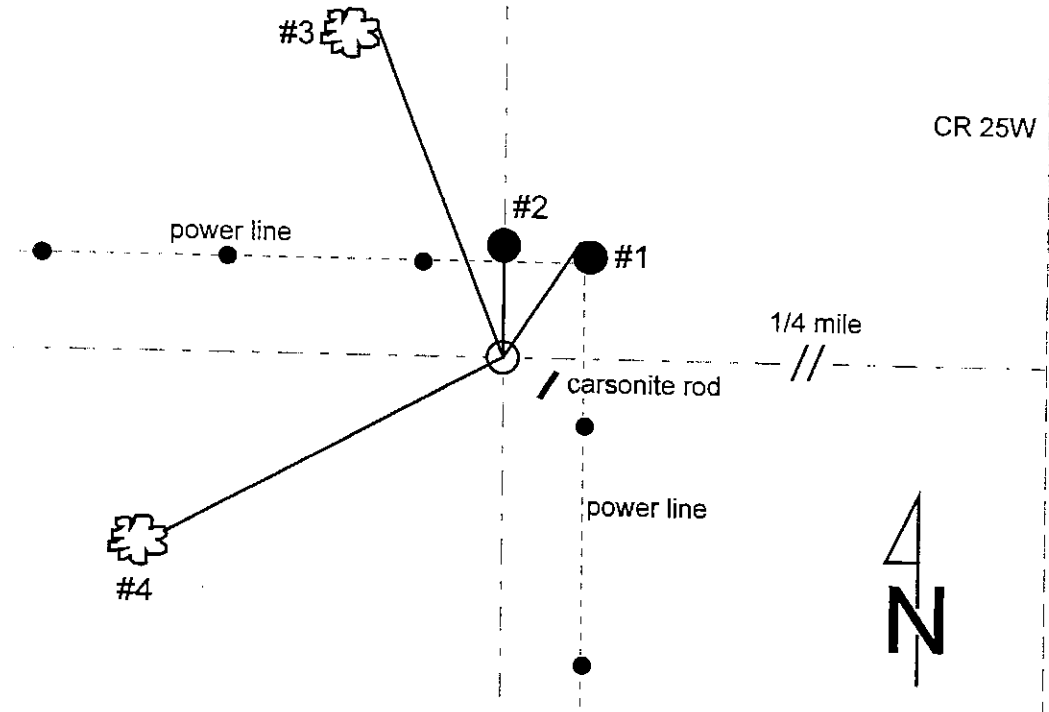
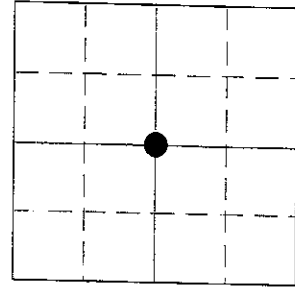


*Shelbyville-Shelby County
Geographic Information System
25 W. Polk St.
Shelbyville, Indiana 46176*

SECTION CORNER RECORD
SHELBY COUNTY, INDIANA
Sec. 31 T. 11N R. 7E

Ref. No. 3X

DATE : 10/15/92
 CREW P.C. : Jeff Powell
 Instrument : K. McMillin
 Rod :
 Marker Type : Stone
 Condition : Good
 Method of Establishment : Uncovered stone near ground level painted top and set carsonite witness post beside it. Pulled ties off center of stone.



REFERENCE	DISTANCE	DESCRIPTION
1	4.40'	PK nail in Northwest side of PWP (Public Service #2106730)
2	3.25'	PK nail in South side of fence post
3	23.20'	PK nail in East side of 6" Walnut tree
4	30.25'	PK nail in East side of 8" Black Locust tree

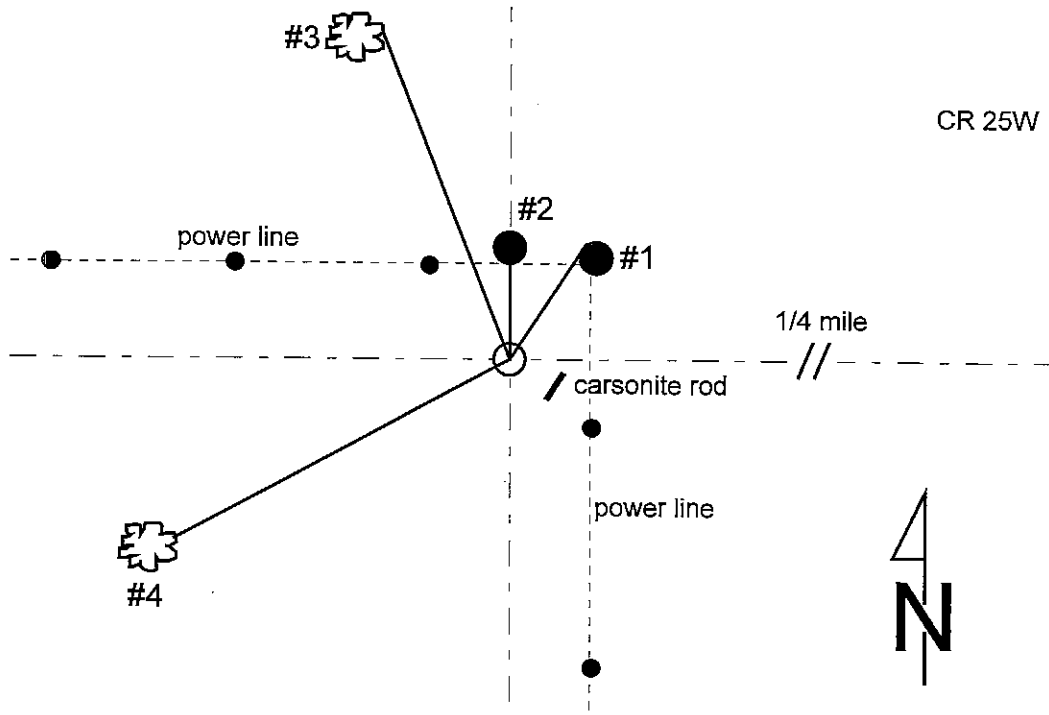
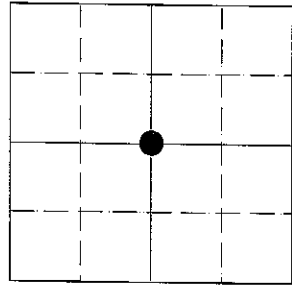
SEE REVERSE SIDE - NO STONE
GEODETIC INFORMATION
 Datum: NAD83 (CORS96)

GPS REF. E.R. Gray Surveyor 03X	DISCLAIMER
DATE: Received T. Sumerfo 03/14/2016	The section corner coordinates annotated hereon have been obtained with RTK GPS methods by personnel of Shelby County Surveyor. No guarantee is made to the correctness or accuracy of these values and they have been provided for recovery and verification purposes only. The Shelby County Surveyor's Office will not be held liable for errors or negligence in part by the surveyor who does not physically determine the location of section lines perform in compliance with Indiana Title 865, Article 1, Rule 12-10 of the Administration Code. These coordinates have no legal weight of authority unless monument and all its accessories have been obliterated.
BY: Entered C. Droddy 03/21/2016	
NORTHING: 1496737.15	
EASTING: 293401.93	

SECTION CORNER RECORD
SHELBY COUNTY, INDIANA
Sec. 31 T. 11N R. 7E

Ref. No. 3X

DATE : 10/15/92
 CREW P.C. : Jeff Powell
 Instrument : K. McMillin
 Rod :
 Marker Type : Stone
 Condition : Good
 Method of Establishment : Uncovered stone near ground level painted top and set carsonite witness post beside it. Pulled ties off center of stone.

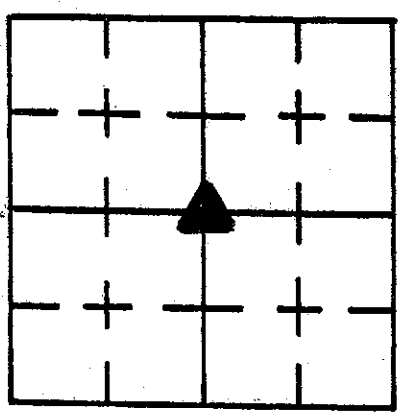


REFERENCE	DISTANCE	DESCRIPTION
1	4.40'	PK nail in Northwest side of PWP (Public Service #2106730)
2	3.25'	PK nail in South side of fence post
3	23.20'	PK nail in East side of 6" Walnut tree
4	30.25'	PK nail in East side of 8" Black Locust tree

3-X

SECTION CORNER RECORD
SHELBY COUNTY, INDIANA

3X
 (3 of 4)



Sec. 31 T. 11 R. 7

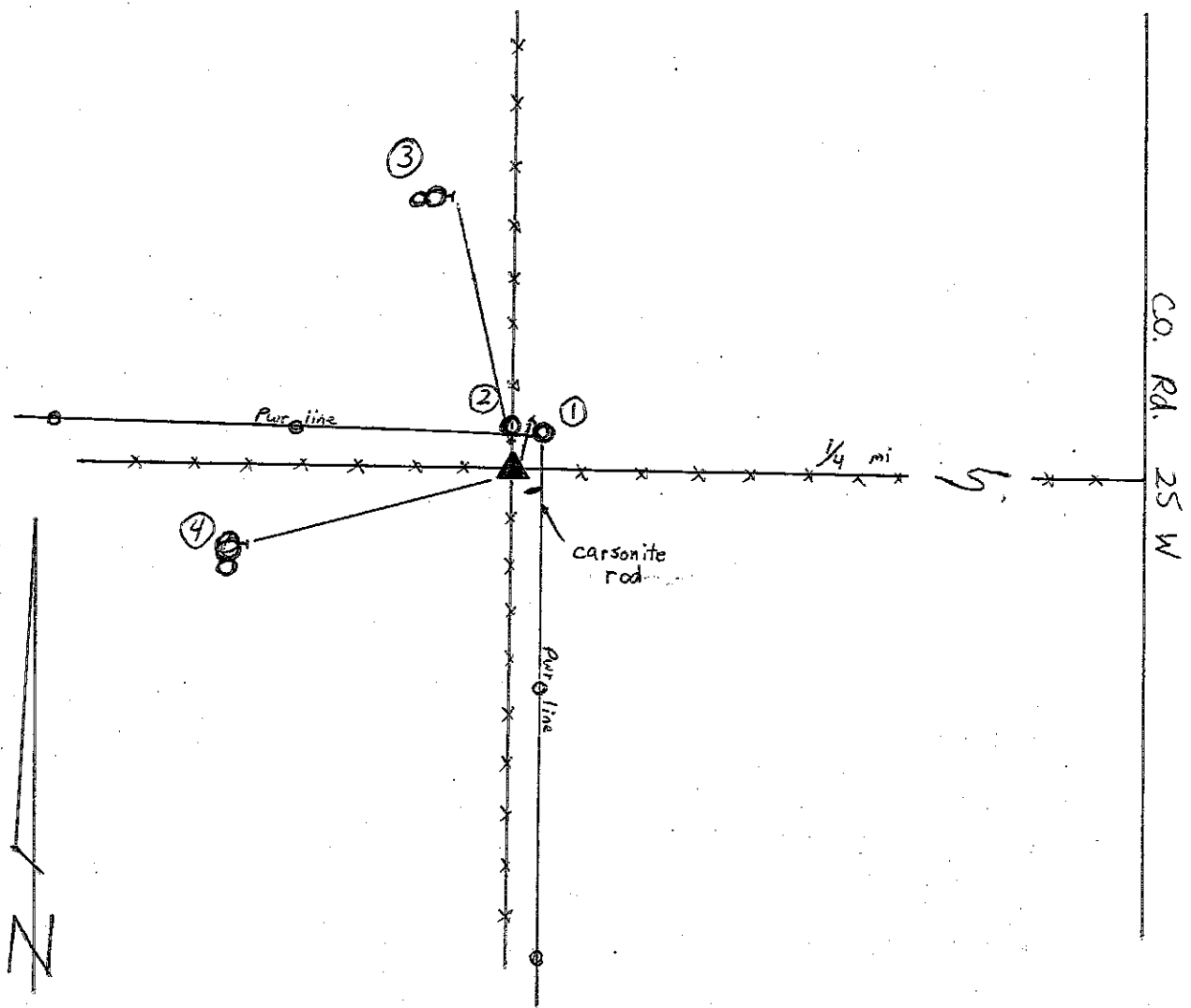
DATE 10/15/92

CREW P.C. Jeff Powell

Inst. K. McMillin Rod _____

TYPE of MARKER stone Cond. good

METHOD of ESTABLISHMENT uncovered stone near ground level
painted top and set carsonite witness post beside it. Pulled
ties off center of stone.



REFERENCE	DISTANCE	DESCRIPTION
1	4.40'	PK in NW side of Pwr Pole (Public Service # 2106730)
2	3.25'	PK in S side of fence post
3	23.20'	PK in E side of 6" Walnut tree
4	30.25'	PK in E side of 8" Black Locust tree

3X
(4 of 4)

3 1/4

C. Corn

FOUND 1" PIN IN HIWAY BOX
NW COR. of EAST HALF
of NW 1/4
SEC.31,T11N,R7E

FOUND 1" PIN IN HIWAY BOX
NW COR. of NE 1/4
SEC.31,T11N,R7E

N:1498434.24
E:293422.57

(ASSUMED BEARING)

03V

STATE ROAD #252
N89°42'21"E 1351.90'

S89°58'18"E 1331.80'

D. Corn
N:1498427.30
E:292070.69

02V

N89°51'40"W 1104.96'

N85°05'51"W
197.53'

N89°51'40"W
49.80'

N89°51'40"W 803.22'

S85°22'31"
197.53'

EXCEPTION IN DEED
(RIGHT OF WAY)

PARCEL 2
40.97 ACRES

CURRENT OWNER OF RECORD:
HERITAGE AGGREGATES, LLC
INSTRUMENT #2015-2933
AUD. PARCEL ID:
#73-15-31-200-001.000-021

PARCEL 1
79.90 ACRES

CURRENT OWNER OF RECORD:
HERITAGE AGGREGATES, LLC
INSTRUMENT #2015-2933
AUD. PARCEL ID:
#73-15-31-200-001.000-021

S00°12'30"W 1534.50'

S00°12'30"W 1504.68'

S00°26'19"W 1478.06'

S00°12'21"W

S89°42'11"W 1345.73'

T POSTS
±16' SOUTH

N00°26'19"E 2697.17'

N00°26'19"E 1182.67'

FOUND 5/8" REBAR
SW COR. of EAST HALF
of NW 1/4
SEC.31,T11N,R7E

FOUND STONE
SW COR. of NE 1/4
SEC.31,T11N,R7E

FOUND 5/8" REBAR
SW COR. of EAST HALF
of NW 1/4
SEC.31,T11N,R7E

FOUND STONE
SW COR. of NE 1/4
SEC.31,T11N,R7E

N:1498726.81
E:292060.87

N:1498737.15
E:293401.93

N89°33'30"E 1341.09'

N89°57'06"W 1343.74'

D. Corn
02X

03X


.45'

S
W
S
H
S

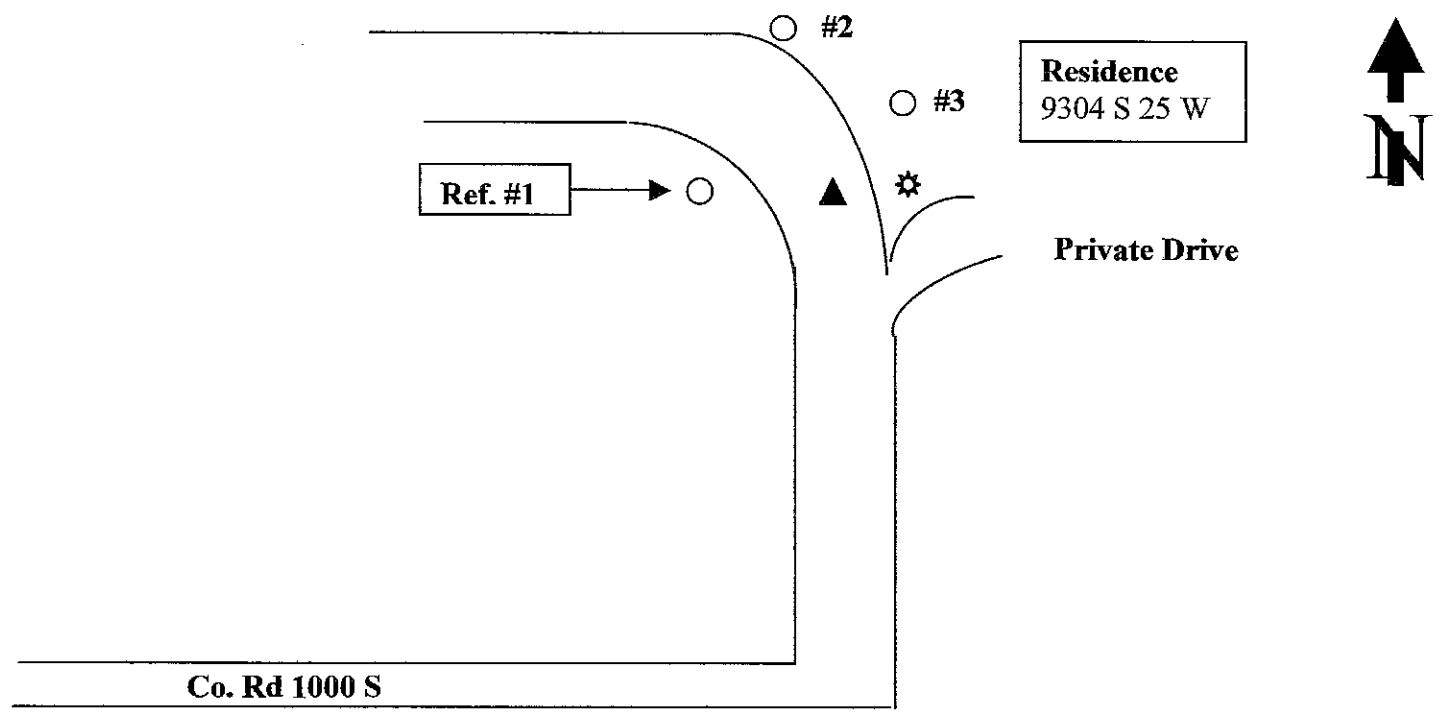
**SECTION CORNER RECORD
SHELBY COUNTY, INDIANA
Sec. 18 T. 11N R. 7E**

Ref. No. 04N

DATE: 05/27/1992
CREW: Jeff Powell /Rodman C. Droddy 08/23/2008
OLD RECORD REF:
MARKER TYPE: Stone / Good condition



Method of Establishment: Dug and found 12" Granite stone approximately 3" under pavement. Set "X" on top of stone and placed RR Spikes in the 4 cardinal directions on each side of stone. Set PK Nail at surface above stone.



Drawing Not To Scale

REF #	DISTANCE	DESCRIPTION
#1	28.16 Ft.	Rush Shelby Energy pole # 51305; Surveyor washer 18 in. up on East side
#2	117.85 Ft.	Rush Shelby Energy pole #51304; Surveyor washer 18 in. up on West side
#3	59.95 Ft.	Private security light pole; measured on West side of pole (no number/no washer)
	16.84 Ft.	Measured to center North side of 30 In. Maple Tree (No washer)

GEODETTIC INFORMATION

Datum: NAD83 (CORS96)

GPS REF.	DISCLAIMER
DATE:	The section corner coordinates annotated hereon have been obtained with RTK GPS methods by personnel of Shelby County Surveyor. No guarantee is made to the correctness or accuracy of these values and they have been provided for recovery and verification purposes only. The Shelby County Surveyor's Office will not be held liable for errors or negligence in part by the surveyor who does not physically determine the location of section lines perform in compliance with Indiana Title 865, Article 1, Rule 12-10 of the Administration Code. These coordinates will have no legal weight of authority unless monument and all its accessories have been obliterated.
BY:	
NORTHING:	
EASTING:	

SECTION CORNER RECORD

SHELBY COUNTY, INDIANA

Sec. 18 T. 11 R. 7

DATE 5/27/92

CREW P.C. Jeff Powell

Inst. Rod K. McMillin

TYPE of MARKER stone Cond. good

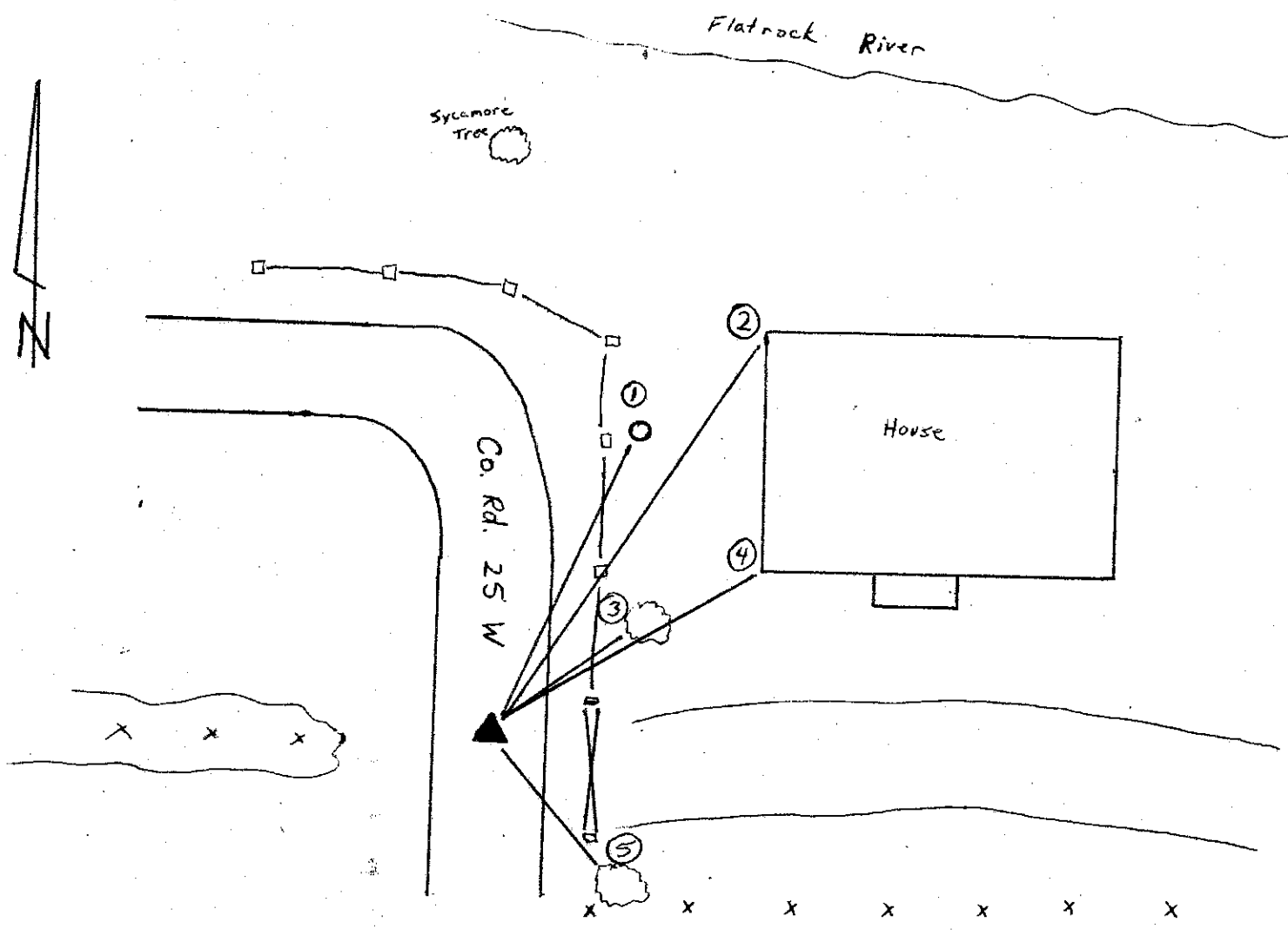
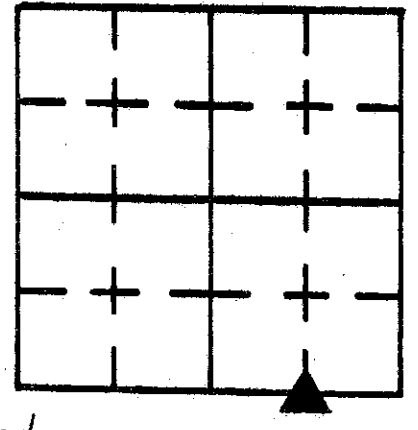
METHOD of ESTABLISHMENT Dug + Found 12" granite stone approx.

3" under pavement. Set "X" on top of stone + placed RR spikes in the 4 cardinal directions on each side of stone. Set PK nail at surface above the stone

Chart

4-N

4N
(2 of 2)

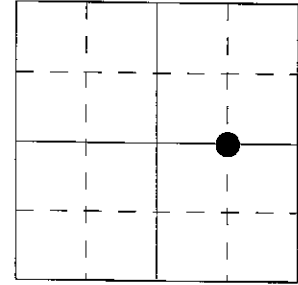


REFERENCE	DISTANCE	DESCRIPTION
1	60.87'	PK nail on E side of light pole 12" up
2	51.85'	NW corner of house foundation
3	16.25'	Nail w/ bottle cap 4" up on N side of 18" maple tree
4	34.70'	SW corner of house foundation
5	30.65'	PK nail on N side of 24" maple tree 12" up

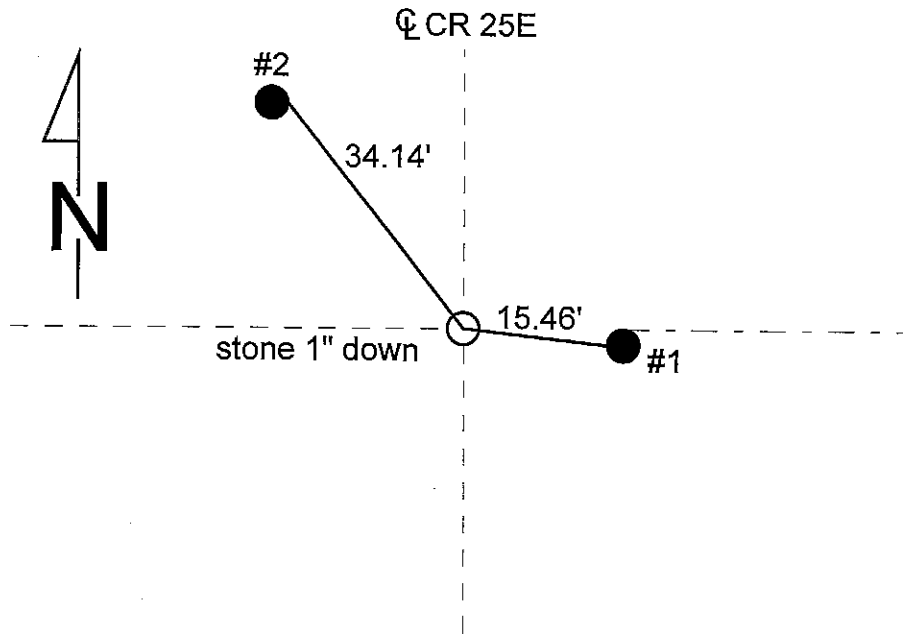
SECTION CORNER RECORD
SHELBY COUNTY, INDIANA
 Sec. 19 T. 11N R. 7E

Ref. No. 4P

DATE : 03/22/85
CREW P.C. : L. May
Instrument :
Rod : R. McGaha
Marker Type : Stone
Condition : Good



Method of Establishment : Nothing found on surface, w/ metal detector picked up metal under surface. Dug and found huge stone less than 1" under surface. Placed PK nails 1.00' West and South in pavement of cut "X" that I placed on stone's high point. Couldn't determine where metal was at but it's high point w/ detector is in the center of the stone.



REFERENCE	DISTANCE	DESCRIPTION
1	15.46'	PK nail 10" up West side round wood corner post
2	34.14'	PK nail 9" up East side REMC PWP #08909
straddle	1.00'	PK nail in pavement due West
straddle	1.00'	PK nail in pavement due South

SECTION CORNER RECORD

SHELBY COUNTY, INDIANA

4P
(2 of 2)

Sec. 19 T. 11 R. 7

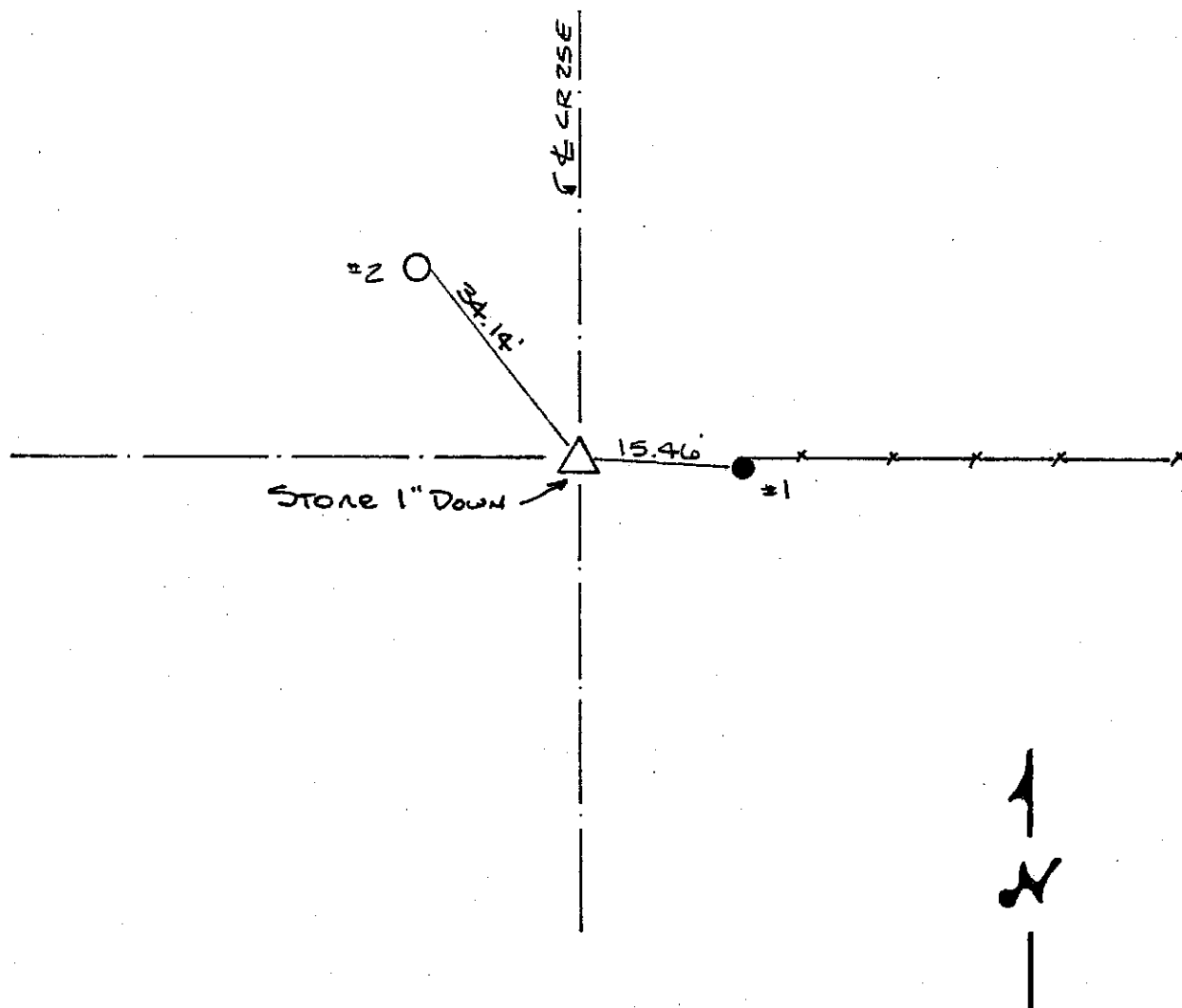
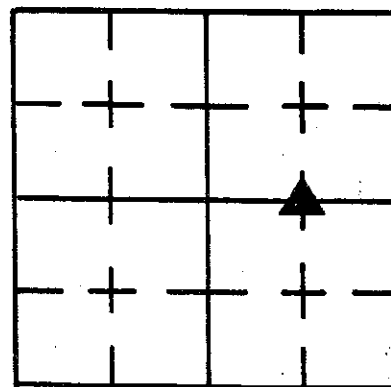
DATE 3 / 22 / 85

CREW P.C. L Moy

Inst. Rod R McGAHA

TYPE of MARKER Stone Cond. Good

METHOD of ESTABLISHMENT Nothing Found on Surface, w/ metal Detector Picked up Metal under Surface, Dug and found ^{HUGE} Stone

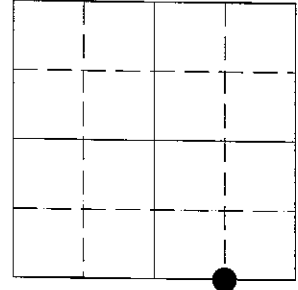


REFERENCE	DISTANCE	DESCRIPTION
1	15.46'	PK Nail 10" UP WEST SIDE Round Wood Corner Post
2	34.14'	PK Nail 9" UP EAST SIDE Remc Pwd # 08909
Straddle	1.00'	PK Nail in P.M.T. Due West
Straddle	1.00'	PK Nail in P.M.T. Due South

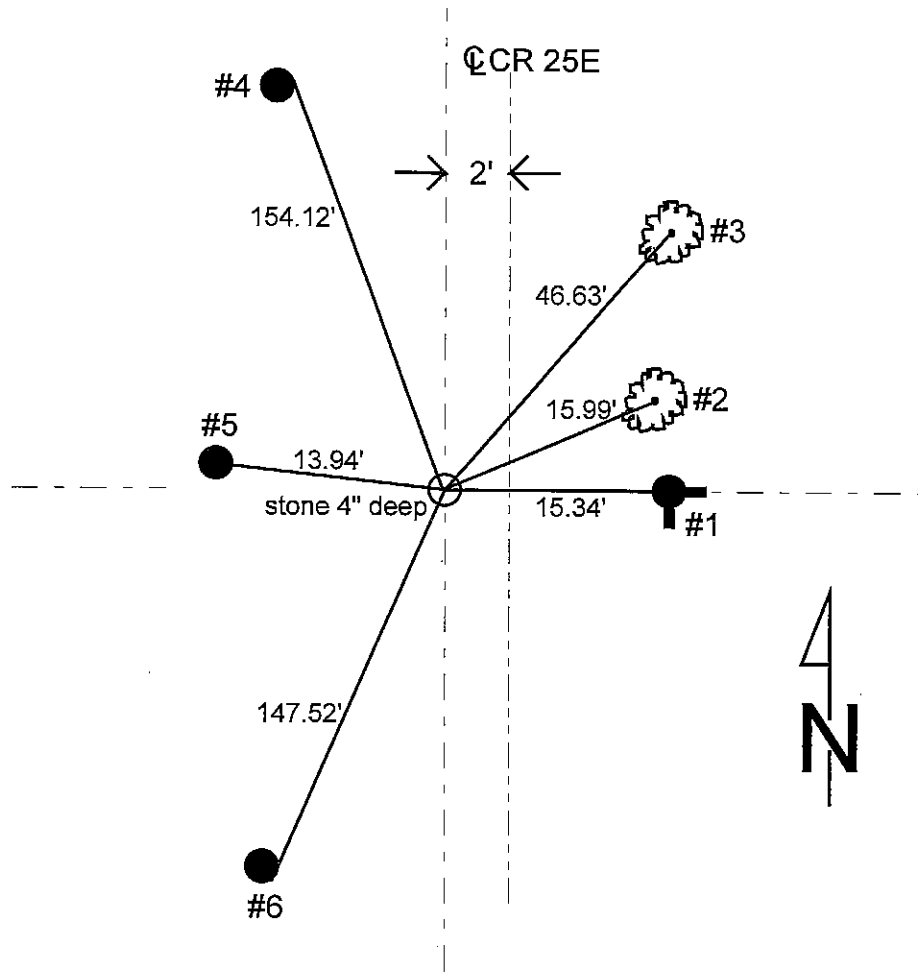
SECTION CORNER RECORD
SHELBY COUNTY, INDIANA
 Sec. 19 T. 11N R. 7E

Ref. No. 4R

DATE : 03/22/85
CREW P.C. : L. May
Instrument :
Rod : R. McGaha
Marker Type : Stone
Condition : Good



Method of Establishment : Nothing found on surface, split existing corner post, dug and found 11" (NWxSE) x 6" (NExSW) stone 4" deep. Placed cut "X" on high point, placed RR spikes 4" East and West of "X" 2" below top of stone.



REFERENCE	DISTANCE	DESCRIPTION
1	15.34'	West face of round concrete corner post
2	15.99'	PK nail 4" up West side 12" tree
3	49.63'	PK nail 6" up West side 22" twin-trunk tree
4	154.12'	PK nail 7" up East side REMC PWP #22935
5	13.94'	PK nail 5" up East side round wood corner post
6	147.52'	PK nail 9" up East side REMC PWP #22442

SECTION CORNER RECORD

SHELBY COUNTY, INDIANA

Sec. 19 T. 11 R. 7

DATE 3 / 22 / 85

CREW P.C. L May

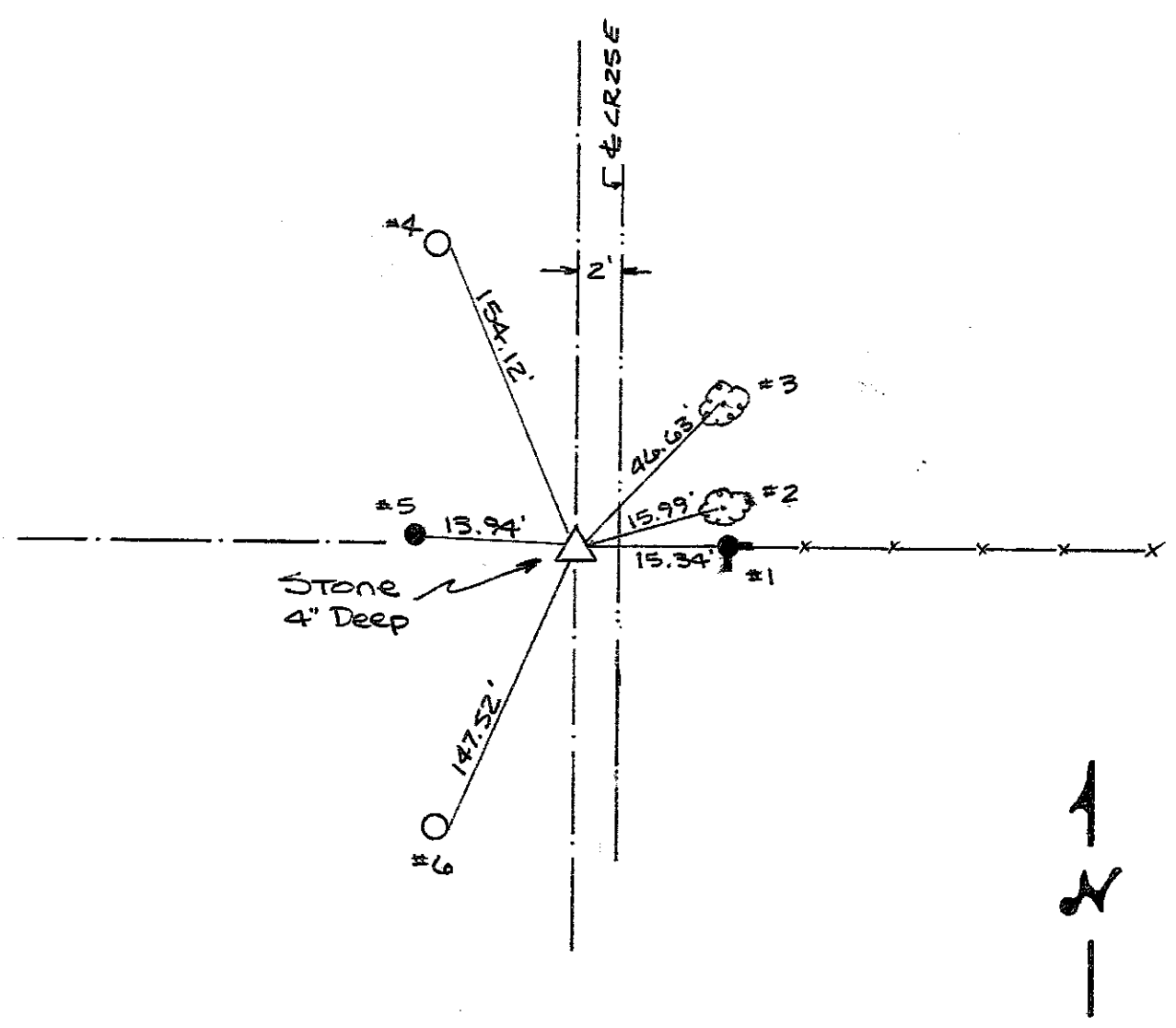
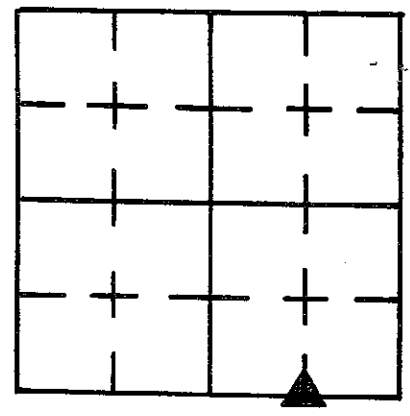
Inst. _____ Rod R MCGAHA

TYPE of MARKER Stone Cond. GOOD

METHOD of ESTABLISHMENT NOTHING FOUND ON SURFACE, SPLIT EXIST.

CORNER POST, DUG AND FOUND 11" (NW X SE) X 6" (NE X SW) STONE 4" DEEP
(CONT'D ON BACK)

4R
(2 of 3)



REFERENCE	DISTANCE	DESCRIPTION
1	15.34'	WEST FACE OF ROUND CONC. CORNER POST
2	15.99'	PK NAIL 4" UP WEST SIDE 12" TREE
3	49.63'	PK NAIL 6" UP WEST SIDE 22" TR TWIN-TRUNK TREE
4	154.12'	PK NAIL 7" UP EAST SIDE REMC Pwp # 22935
5	13.94'	PK NAIL 5" UP EAST SIDE ROUND WOOD CORNER POST
6	147.52'	PK NAIL 9" UP EAST SIDE REMC Pwp # 22442

SECTION CORNER RECORD

SHELBY COUNTY, INDIANA

4R
(3 of 3)

Sec. 19 T. 11 R. 7

DATE 3/22/85

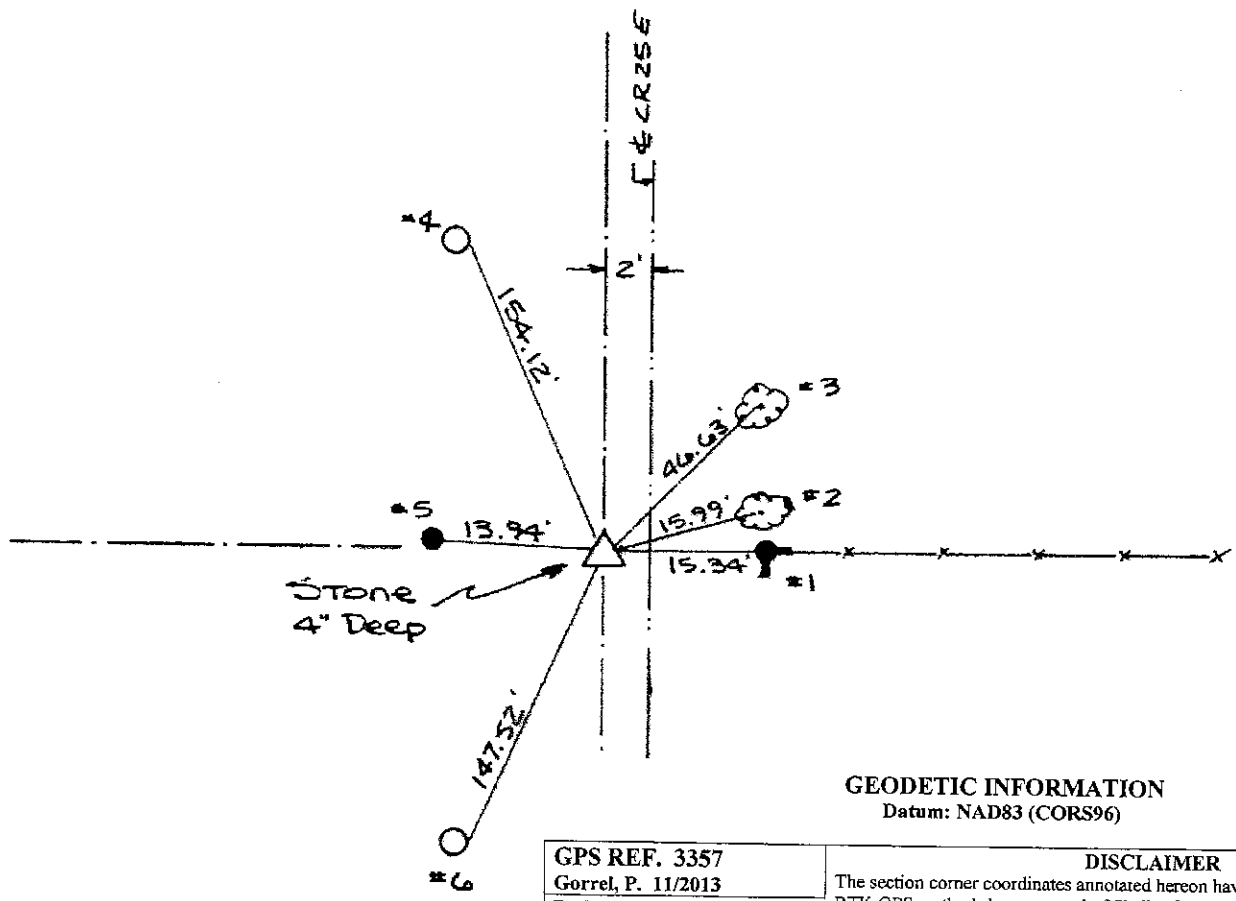
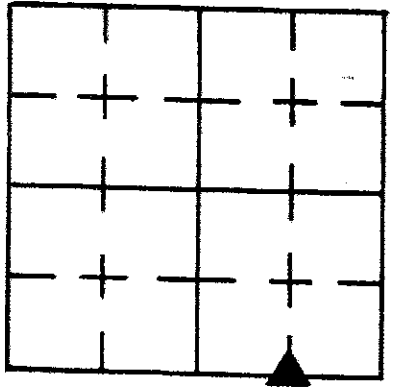
CREW P.C. L May

Inst. Rod R MCGAWA

TYPE of MARKER Stone Cond. GOOD

METHOD of ESTABLISHMENT NOTHING FOUND ON SURFACE, SPLIT EXIST.

CORNER POST, DUG AND FOUND 11" (NWSE) X 6" (NEXSW) STONE 4" DEEP
(CONT'D ON BACK)



GEODETIC INFORMATION
Datum: NAD83 (CORS96)

GPS REF. 3357
Gorrel, P. 11/2013
DATE: Received 11/04/2013
BY: Entered 08/03/2015
C. Drodgy
NORTHING: 1504805.850
EASTING: 294744.340

DISCLAIMER
The section corner coordinates annotated hereon have been obtained with RTK GPS methods by personnel of Shelby County Surveyor. No guarantee is made to the correctness or accuracy of these values and they have been provided for recovery and verification purposes only. The Shelby County Surveyor's Office will not be held liable for errors or negligence in part by the surveyor who does not physically determine the location of section lines perform in compliance with Indiana Title 865, Article 1, Rule 12-10 of the Administration Code. These coordinates will have no legal weight of authority unless monument and all its accessories have been obliterated.

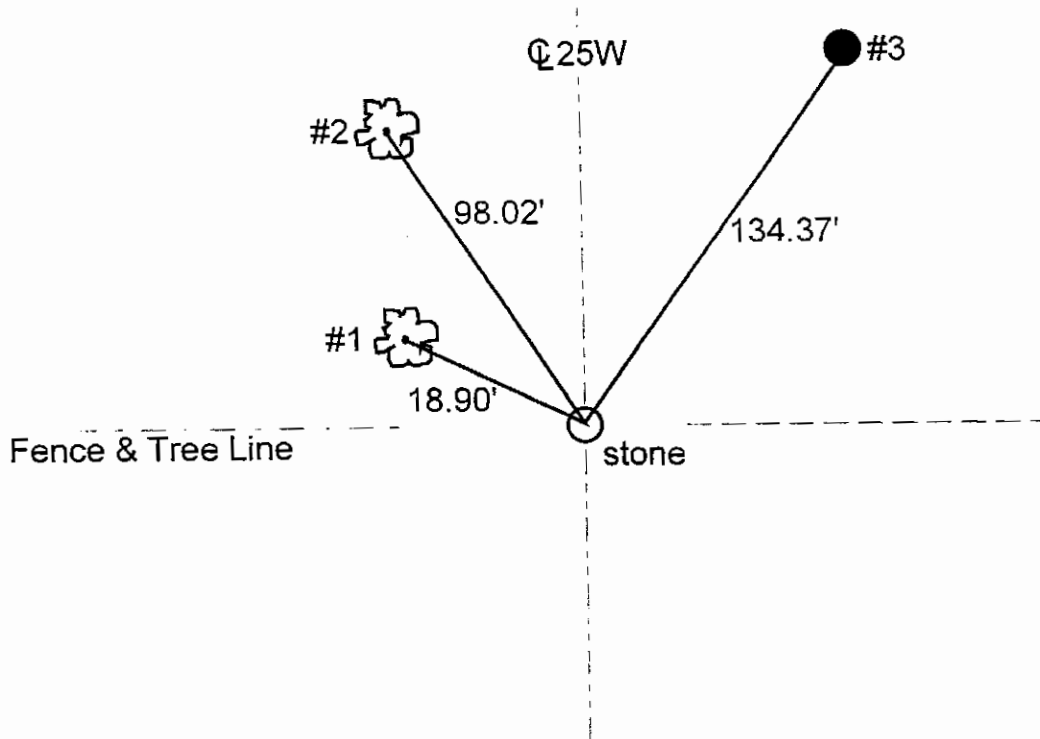
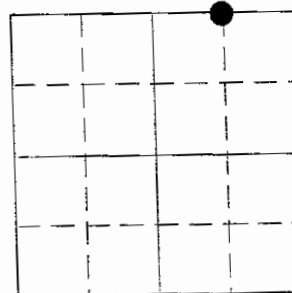
REFERENCE	DISTANCE	DESCRIPTION
1	15.34'	WEST FACE OF ROUND CONC. CORNER POST
2	15.99'	PK NAIL 4" UP WEST SIDE 12" TREE
3	49.63'	PK NAIL 6" UP WEST SIDE 22" TR TWIN-TRUNK TREE
4	154.12'	PK NAIL 7" UP EAST SIDE REMC PUP # 22935
5	13.94'	PK NAIL 5" UP EAST SIDE ROUND WOOD CORNER POST
6	147.52'	PK NAIL 9" UP EAST SIDE REMC PUP # 22442

**SECTION CORNER RECORD
SHELBY COUNTY, INDIANA**

Sec. 31 T. 11N R. 7E

Ref. No. 4V

DATE : 07/12/86
 CREW P.C. : R. McGaha
 Instrument :
 Rod : K. Rodes / E. Luther
 Marker Type : Stone
 Condition : Good (Limestone)
 Method of Establishment : Dug in center of CR 25W. Found first stone 2" deep. Removed stone and found cornerstone 14" deep (stone 6" x 7"). Set two RR spikes East and West of stone 14" deep. Replaced top stone.



REFERENCE	DISTANCE	DESCRIPTION
1	18.90'	PK nail East side of tree, 5" up
2	98.02'	PK nail West side of tree, 7" up
3	134.37'	PK nail West side of utility pole
offset	2.00'	PK nail in pavement North of stone
offset	2.00'	PK nail in pavement East of stone

SEE REVERSE SIDE – NO STONE

GEODETIC INFORMATION

Datum: NAD83 (CORS96)

GPS REF .E.R. Gray
 Surveyor 04V
 DATE: Received 03/14/2016
 T. Sumerford
 BY: Entered 03/28/2016
 C. Droddy
 NORTHING:
 1499433.58
 EASTING:
 294754.37

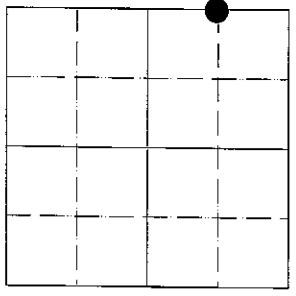
DISCLAIMER

The section corner coordinates annotated hereon have been obtained with RTK GPS methods by personnel of Shelby County Surveyor. No guarantee is made to the correctness or accuracy of these values and they have been provided for recovery and verification purposes only. The Shelby County Surveyor's Office will not be held liable for errors or negligence in part by the surveyor who does not physically determine the location of section lines perform in compliance with **Indiana Title 865, Article 1, Rule 12-10** of the Administration Code. These coordinates w have no legal weight of authority unless monument and all its accessorie have been obliterated.

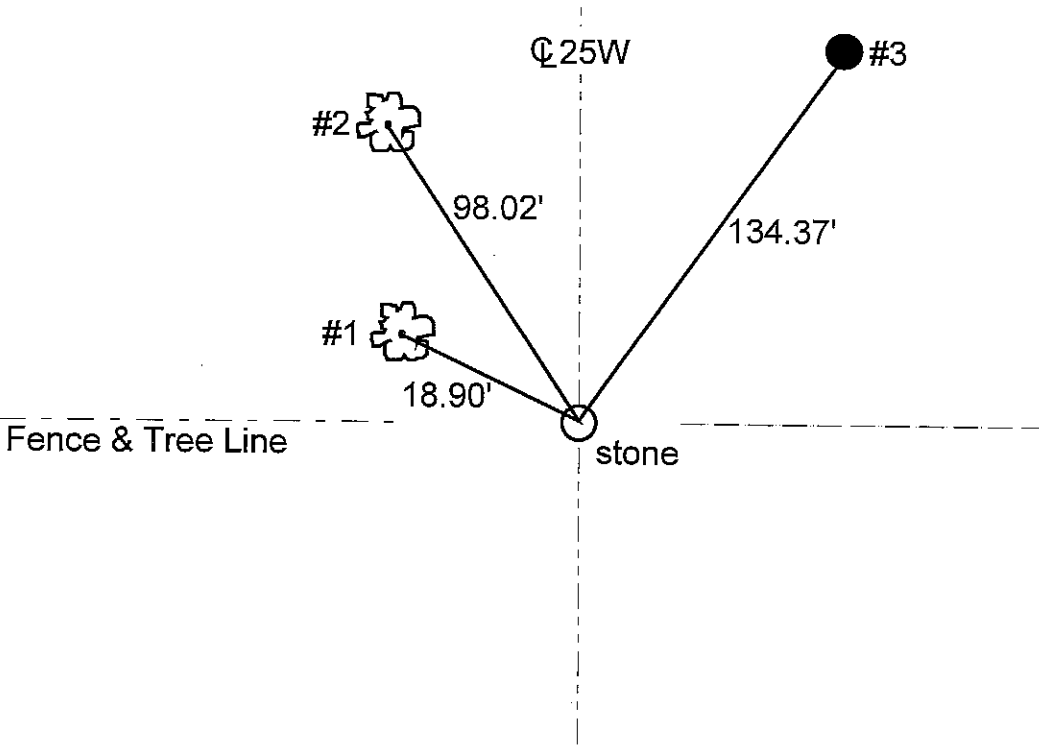
SECTION CORNER RECORD
SHELBY COUNTY, INDIANA
 Sec. 31 T. 11N R. 7E

Ref. No. 4V

DATE : 07/12/86
CREW P.C. : R. McGaha
Instrument :
Rod : K. Rodes / E. Luther
Marker Type : Stone
Condition : Good (Limestone)



Method of Establishment : Dug in center of CR 25W. Found first stone 2" deep. Removed stone and found cornerstone 14" deep (stone 6" x 7"). Set two RR spikes East and West of stone 14" deep. Replaced top stone.



REFERENCE	DISTANCE	DESCRIPTION
1	18.90'	PK nail East side of tree, 5" up
2	98.02'	PK nail West side of tree, 7" up
3	134.37'	PK nail West side of utility pole
offset	2.00'	PK nail in pavement North of stone
offset	2.00'	PK nail in pavement East of stone

SECTION CORNER RECORD

SHELBY COUNTY, INDIANA

4V
(3 of 3)

Sec. 31 T. 11N R. 7E

DATE 7/12/86

CREW P.C. R. Mc Gaha

Inst. _____ Rod K. Rodas / E. Luther

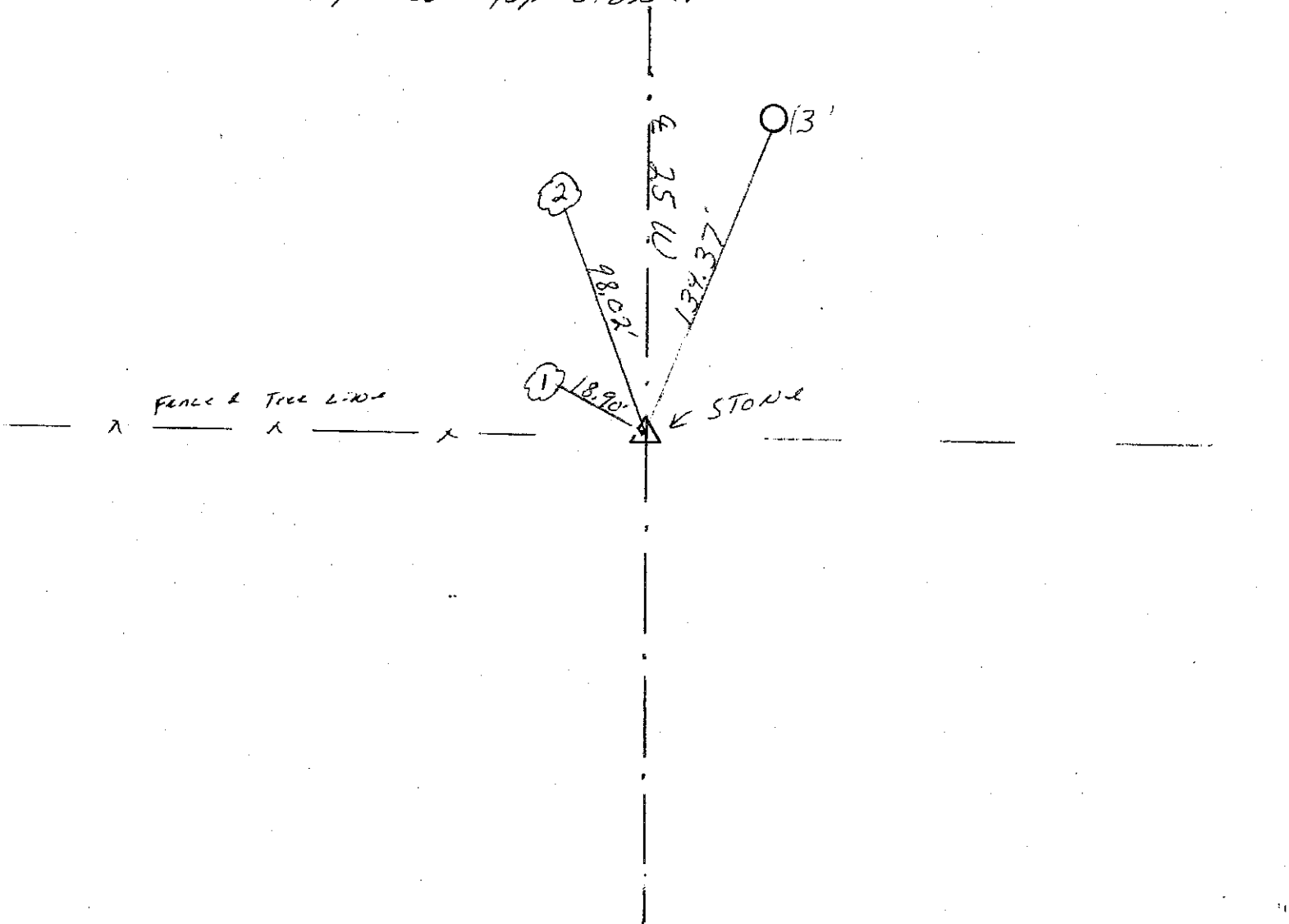
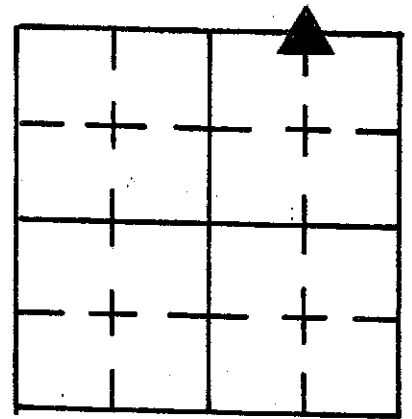
TYPE of MARKER STONE Cond. GOOD (Limestone)

METHOD of ESTABLISHMENT Dug in center of County Road 25W

Found First Stone 2" deep Removed Stone and Found Cornerstone

14" Deep Stone 6"x7" Set Two P.R. SPIKES E/W OF Stone

14" Deep. Replaced Top Stone.

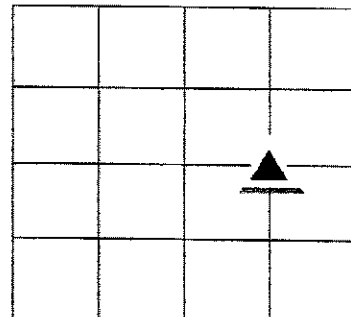



REFERENCE	DISTANCE	DESCRIPTION
(1)	18.90'	P.K. NAIL East Side OF Tree 5" UP
(2)	98.02'	P.K. NAIL West Side OF Tree 7" UP
(3)	134.37'	P.K. NAIL West Side OF UTILITY Pole
OFFSET	2.00'	P.K. NAIL IN Pavement North OF Stone
OFFSET	2.00'	P.K. NAIL IN Pavement East OF Stone

SECTION CORNER RECORD
SHELBY COUNTY, INDIANA
S. 31 T.11N R. 7E

04X Ref. No.

DATE: 02/16/2016
CREW: E.R. Gray; R. Saders
OLD RECORD REF:
MARKER TYPE: 5/8 rebar x 30" Rebar with 'ERG' cap



REF #	DISTANCE	DESCRIPTION

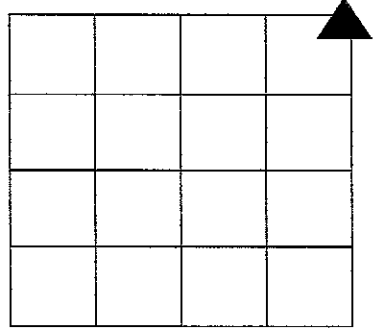
GEODETTIC INFORMATION
Datum: NAD83 (CORS96)

GPS REF.	DISCLAIMER
E.R. Gray Surveyor	The section corner coordinates annotated hereon have been obtained with RTK GPS methods by personnel of Shelby County Surveyor. No guarantee is made to the correctness or accuracy of these values and they have been provided for recovery and verification purposes only. The Shelby County Surveyor's Office will not be held liable for errors or negligence in part by the surveyor who does not physically determine the location of section lines perform in compliance with Indiana Title 865, Article 1, Rule 12-10 of the Administration Code. These coordinates will have no legal weight of authority unless monument and all its accessories have been obliterated.
DATE:02/16/2016	
ENTERED BY: 03/28/2016	
C. Droddy	
NORTHING: 1496736.02	
EASTING: 294745.66	

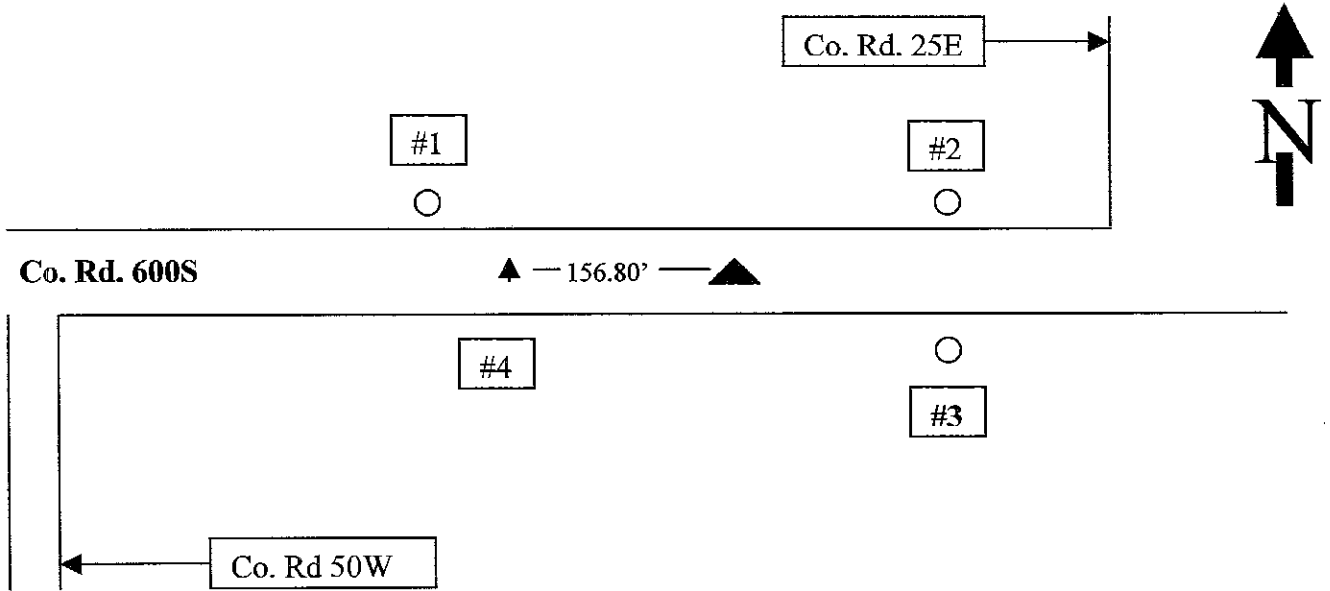
**SECTION CORNER RECORD
SHELBY COUNTY, INDIANA
Sec. 6 T. 11N R. 7E**

Ref. No. 05A

DATE: 06/24/2008
CREW: C. Droddy
OLD RECORD REF:
MARKER TYPE: County Survey Monument



Method of Establishment:



Drawing Not To Scale

REF #	DISTANCE	DESCRIPTION
#1	165.30 Ft	Rush Shelby utility pole #52926; Survey washer up 18 in. on South side
#2	171.98 Ft	Shelby Co REMC utility pole #09435; Survey washer up 18 in. on South side
#3	170.29 Ft	Shelby Co REMC utility pole #42927; Survey washer up 18 in. on North side
#4	156.80 Ft	R.R. Spike West of County Monument (property line)
#4	19.25 Ft.	From Ref. #1 to R.R. Spike/R.R. Spike is 55.95 East of Fountaintown Gas Co Witness post

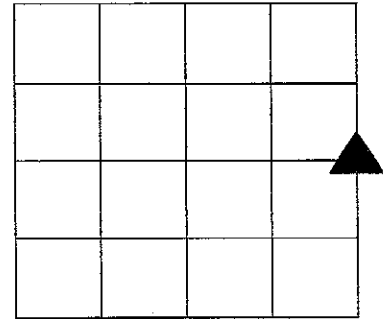
GEODETIC INFORMATION
Datum: NAD83 (CORS96)

GPS REF.	DISCLAIMER
DATE:	The section corner coordinates annotated hereon have been obtained with RTK GPS methods by personnel of Shelby County Surveyor. No guarantee is made to the correctness or accuracy of these values and they have been provided for recovery and verification purposes only. The Shelby County Surveyor's Office will not be held liable for errors or negligence in part by the surveyor who does not physically determine the location of section lines perform in compliance with Indiana Title 865, Article 1, Rule 12-10 of the Administration Code. These coordinates will have no legal weight of authority unless monument and all its accessories have been obliterated.
BY:	
NORTHING:	
EASTING:	

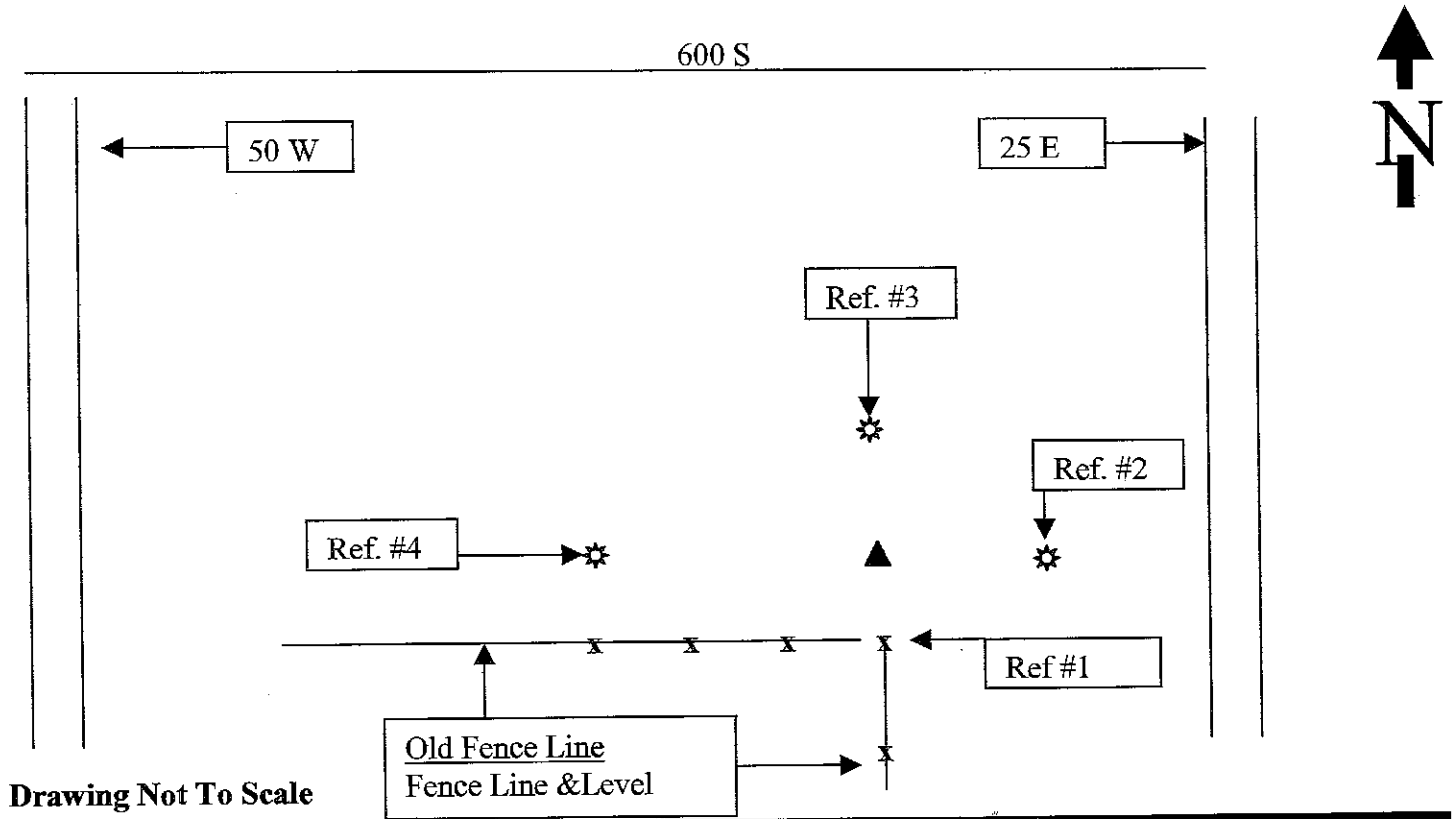
**SECTION CORNER RECORD
SHELBY COUNTY, INDIANA
Sec. 6 T. 11N R. 7E**

Ref. No. 05C

DATE: 00/00/00
CREW: Taylor Sumerford / Clifton Droddy 05/05/08
OLD RECORD REF:
MARKER TYPE: Shelby Co. Monument



Method of Establishment: Set at Record distance South of Limestone (Record Corner) as shown on old Surveyors Records



REF #	DISTANCE	DESCRIPTION
#1	3.46 Ft	Old Corner post south of stone and approx 8feet east of abandon levee
#2	20.95 Ft	Surveyor washer 30 in. up on the north side of 20 in. Elm Tree
#3	9.20 Ft	Surveyor washer 18 in. up on the south side of Maple Tree
#4	13.30 Ft	Surveyor washer up 18 in. up on the north side of Elm Tree

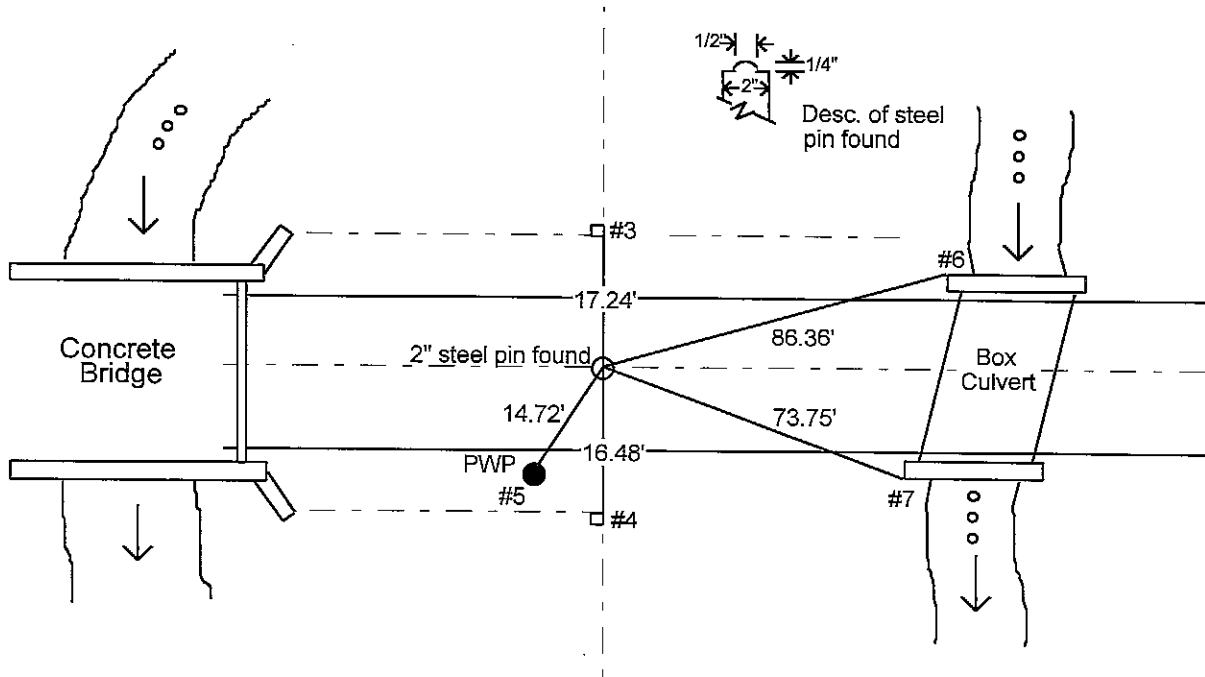
**GEODETTIC INFORMATION
Datum: NAD83 (CORS96)**

GPS REF.	DISCLAIMER
DATE:	The section corner coordinates annotated hereon have been obtained with RTK GPS methods by personnel of Shelby County Surveyor. No guarantee is made to the correctness or accuracy of these values and they have been provided for recovery and verification purposes only. The Shelby County Surveyor's Office will not be held liable for errors or negligence in part by the surveyor who does not physically determine the location of section lines perform in compliance with Indiana Title 865, Article 1, Rule 12-10 of the Administration Code. These coordinates will have no legal weight of authority unless monument and all its accessories have been obliterated.
BY:	
NORTHING:	
EASTING:	

SECTION CORNER RECORD
SHELBY COUNTY, INDIANA
Sec. 6 T. 11N R. 7E

Ref. No. 5E

DATE : 07/20/82
 CREW P.C. : L. May
 Instrument : S. Carmony
 Rod :
 Marker Type : 2" Steel Rod
 Condition : Good
 Method of Establishment : No evidence found on surface. Split fences existing at corners in line with suspected section corner. Dug 2" and found 2" steel pin encased in concrete.

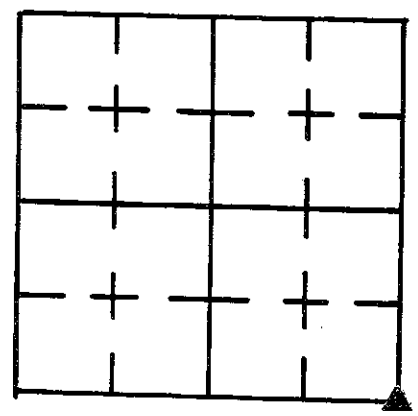


REFERENCE	DISTANCE	DESCRIPTION
1	-----	North concrete railing of concrete bridge, North edge of East face @ bottom
2	-----	South concrete railing of concrete bridge, South edge of East face @ bottom
3	17.24'	6" square corner post North side road, PK nail 3" up South side
4	16.48'	6" square corner post South side road, PK nail 3" up North side
5	14.72'	REMC PWP 08723, PK nail 6" up Northeast side
6	86.36'	Base of North concrete railing of concrete box culvert, North edge of West face @ bottom
7	73.75'	Base of South concrete railing of concrete box culvert, South edge of West face @ bottom

SECTION CORNER RECORD

SHELBY COUNTY, INDIANA

5E
(2 of 2)



Sec. 6 T. 11 R. 7

DATE 7/20/82

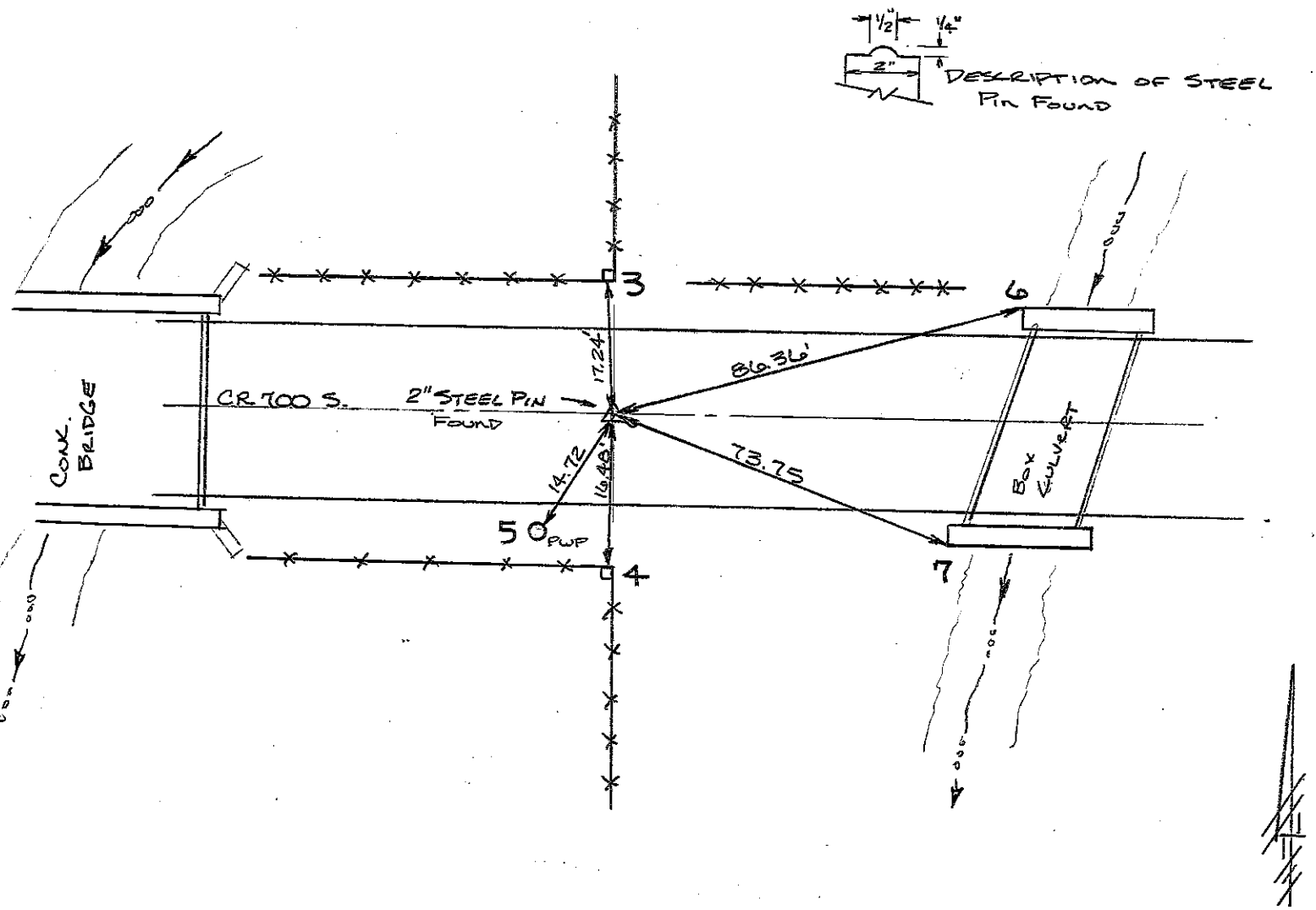
CREW P.C. L May

Inst. SLARMONY Rod _____

TYPE of MARKER 2" STEEL PIN Cond. GOOD

METHOD of ESTABLISHMENT NO EVIDENCE FOUND ON SURFACE SPLIT FENCES

EXISTING AT CORNERS IN LINE WITH SUSPECTED SECTION CORNER DUG 2" FOUND 2" STEEL PIN ENCASE IN CONCRETE.



REFERENCE	DISTANCE	DESCRIPTION
1	—	N. CONC RAILING OF CONC BRIDGE, N. EDGE OF E. FACE @ BOTTOM
2	—	S. CONC. RAILING OF CONC. BRIDGE, S. EDGE OF E. FACE @ BOTTOM
3	17.24	6" SQUARE CORNER POST NORTH SIDE ROAD PK NAIL 3" UP SOUTH SIDE
4	16.48	6" SQUARE CORNER POST SOUTH SIDE ROAD PK NAIL 3" UP NORTH SIDE
5	14.72	REML PWD 08723 PK NAIL 6" UP N.E. SIDE
6	86.36	N. CONC. RAILING OF CONC. BOX CULVERT, N. EDGE OF W. FACE @ BOTTOM - BASE OF
7	73.75	S. CONC. RAILING OF CONC. BOX CULVERT, S. EDGE OF W. FACE @ BOTTOM - BASE OF

SECTION CORNER RECORD

SHELBY COUNTY, INDIANA

Sec. 7 T. 11 N R. 7 E 5G (1 of 3)

DATE 01/26/06

CREW P.C. KEVIN NIGH

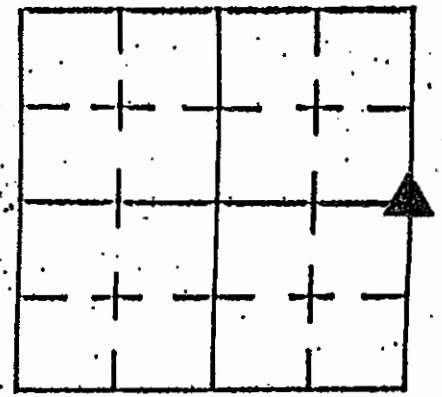
Inst. _____ Rod _____

TYPE of MARKER STONE Cond. GOOD

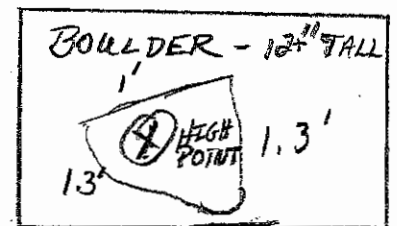
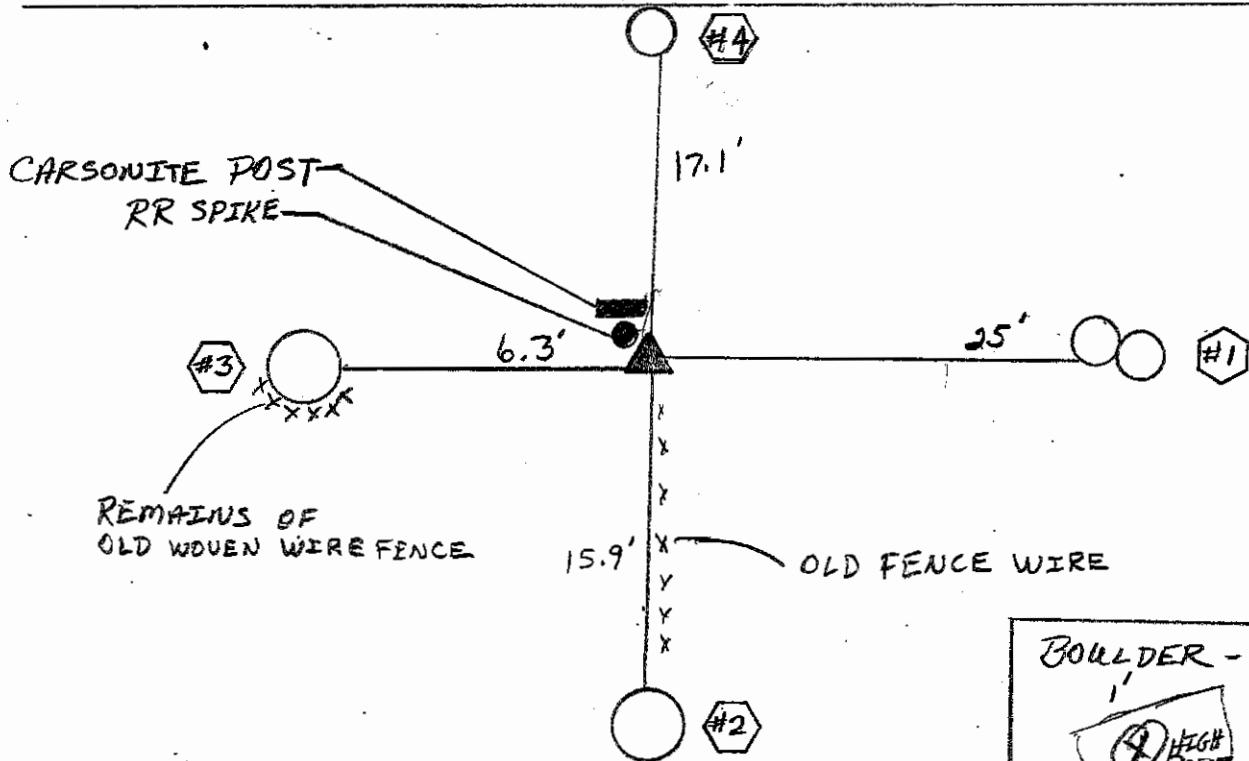
METHOD of ESTABLISHMENT DUG & FOUND STONE 6" BELOW

GROUND LEVEL - RR SPIKE & CARSONITE POST ON N. SIDE OF STONE

5-6



CREEK

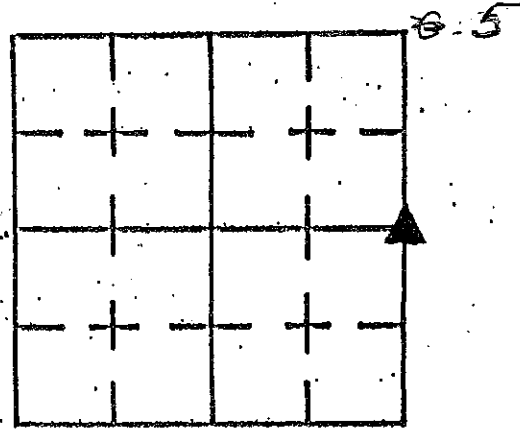


REFERENCE	DISTANCE	DESCRIPTION
#1	25' E	12" & 18" TWIN ASH TREES
#2	15.9' S	2' ASH TREE
#3	6.3' W	2' TREE
#4	17.1' N	8" HACKBERRY TREE AT CREEK BANK

SECTION CORNER RECORD

SHELBY COUNTY, INDIANA

5G
(2 of 3)



Sec. 7 T. 11 R. 7

DATE 5/8/98

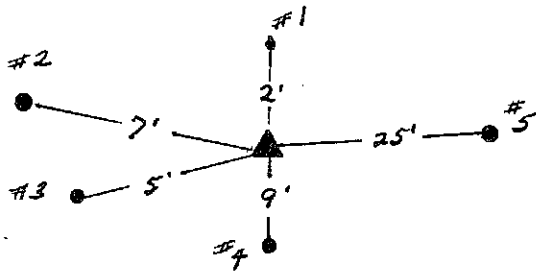
CREW P.C. TEO SMITH

Inst. _____ Rod LUKE BREWER

TYPE of MARKER STONE Cond. GOOD

METHOD of ESTABLISHMENT DUG + FOUND 10" X 15" STONE 6" DEEP

SET WITNESS POST + PLACED R.R. SPIKE + MARKER ON NORTH AND WEST SIDE OF STONE

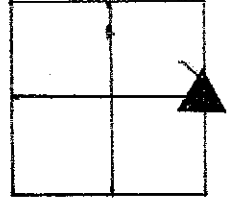


REFERENCE	DISTANCE	DESCRIPTION
1	2'	WITNESS POST
2	7'	20" TREE
3	5'	CORNER POST
4	9'	12" TREE
5	25'	18' + 12" DOUBLE TREE

Sec. 7 T. 11N R. 7E



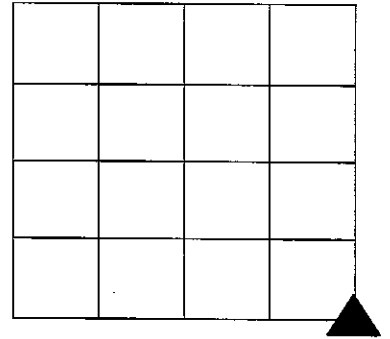
5G



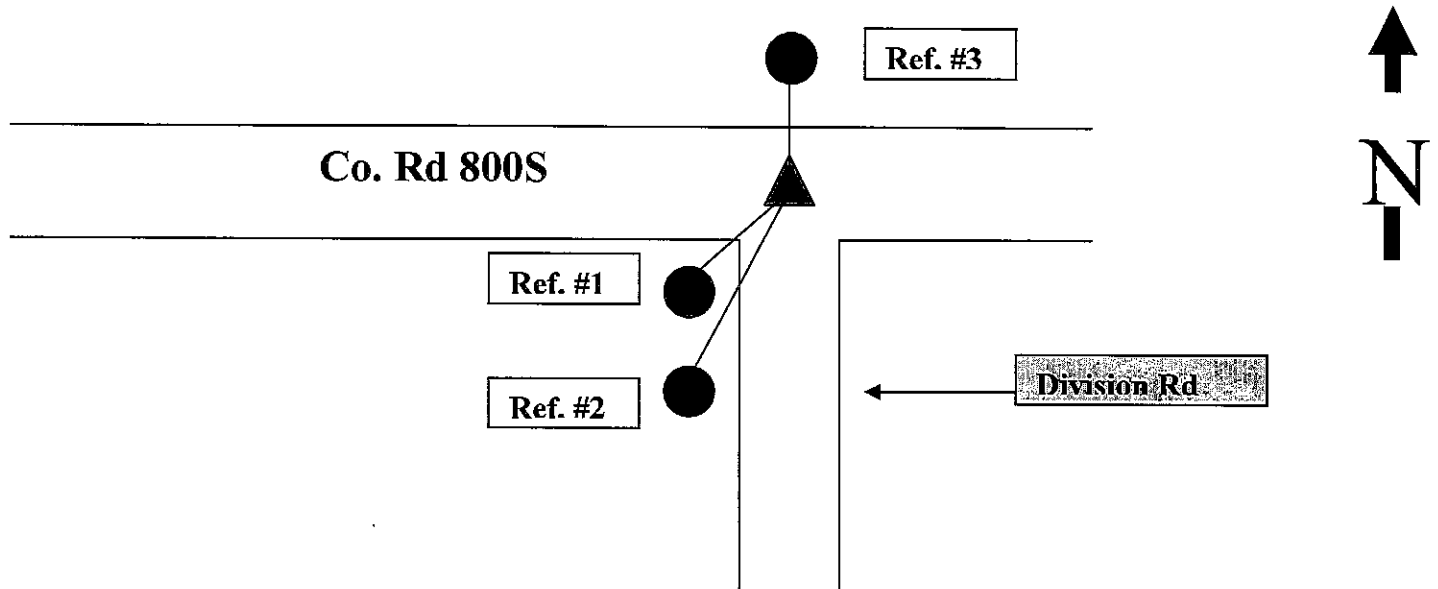
**SECTION CORNER RECORD
SHELBY COUNTY, INDIANA
Sec. 7 T. 11N R 7E**

Ref. No. 05J

DATE:
CREW : Scott Sumerford
OLD RECORD REF: G.P.S.
MARKER TYPE: Shelby Co. Surveyor Monument



Method of Establishment:
Excavated for stone with backhoe-found nothing-set 1 rod south of corner post at R/W line of County Road



Drawing Not To Scale


REF #	DISTANCE	DESCRIPTION
Ref. #1	30.15 Ft.	Shelby Co REMC Utility pole 08797 (17-18-15.9) county washer approx 12 in. up
Ref. #2	66.3 Ft	Shelby Co. REMC utility pole 08839 (17-18-15.7) county washer approx 12 in up
Ref. #3	15.7 Ft	Corner post with Shelby co. surveyor washer approx 15 inches above ground

**GEODETTIC INFORMATION
Datum: NAD83 (CORS96)**

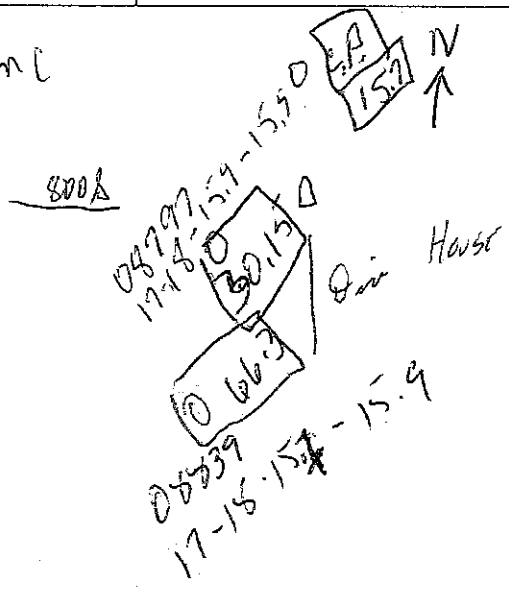
GPS REF.	DISCLAIMER
DATE: 2008 Scott Sumerford BY: C. Droddy 08/17/2015 NORTHING: 1515647.374 EASTING: 296129.268	The section corner coordinates annotated hereon have been obtained with RTK GPS methods by personnel of Shelby County Surveyor. No guarantee is made to the correctness or accuracy of these values and they have been provided for recovery and verification purposes only. The Shelby County Surveyor's Office will not be held liable for errors or negligence in part by the surveyor who does not physically determine the location of section lines perform in compliance with Indiana Title 865, Article 1, Rule 12-10 of the Administration Code. These coordinates will have no legal weight of authority unless monument and all its accessories have been obliterated.



- Regional Roads Highway:
 - no
 - yes
 - ~
- Regional Counties
- Sections
- County Boundary
- Townships
- Water
 - ~
- Railroads
- Roads
- Highways
 - ~
- Drives, Alleys, etc
 - ~
- Addresses



*Shelly to
Rome*

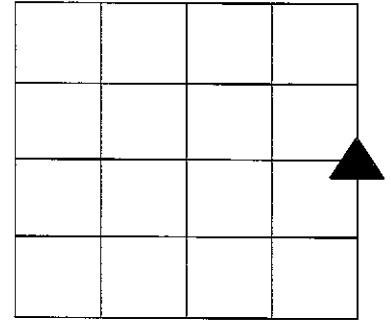


North

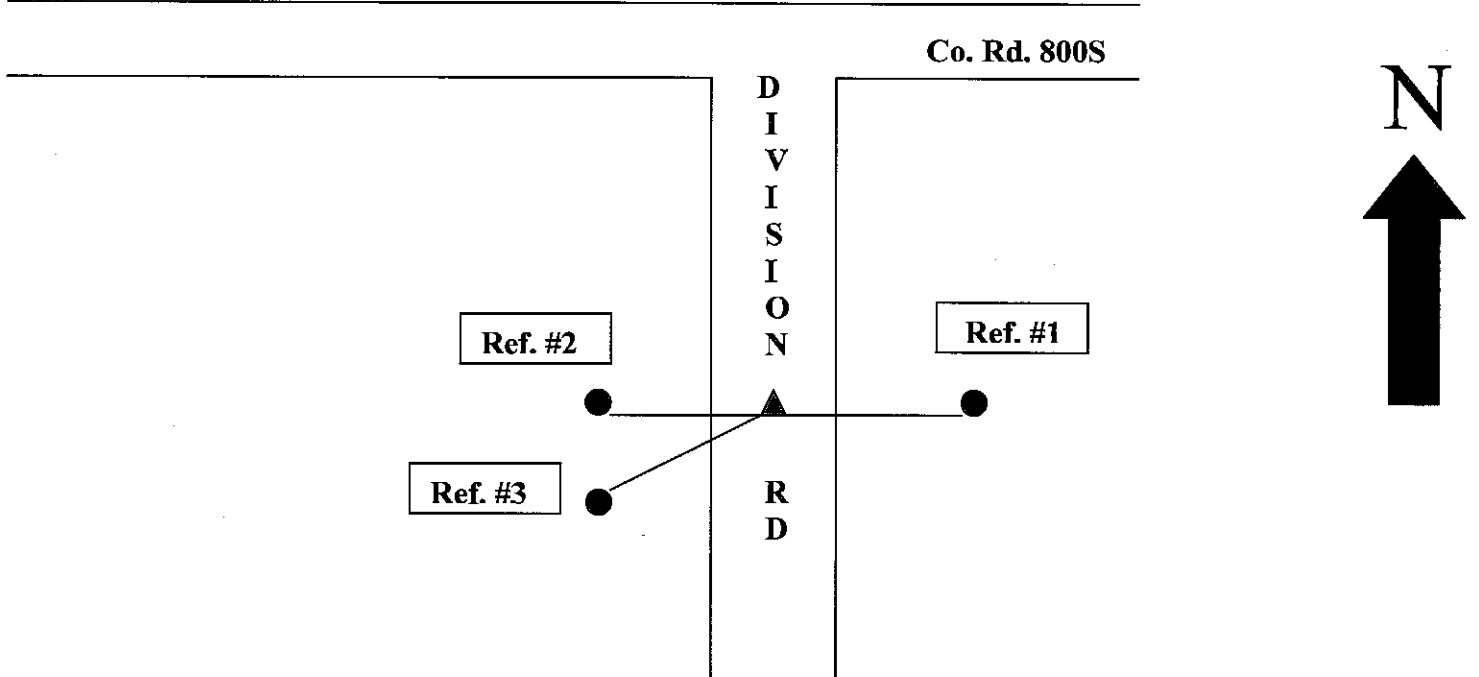
**SECTION CORNER RECORD
SHELBY COUNTY, INDIANA
Sec. 18 T. 11N R 7E**

Ref. No. 05L

DATE:
CREW : Taylor Sumerford
OLD RECORD REF:
MARKER TYPE: Stone (good)



Method of Establishment:
Recovered with backhoe



Drawing Not To Scale

REF #	DISTANCE	DESCRIPTION
Ref. #1	14.7 Ft.	Corner post east of marker, county washer approx. 15 inches above ground
Ref. #2	17.9 Ft.	Corner post west of marker, county washer approx 15 inches above ground
Ref. #3	22.25 Ft	Shelby county REMC utility pole 38037 (17-18 8.0-15.9) washer 12 inches

**GEODETTIC INFORMATION
Datum: NAD83 (CORS96)**

GPS REF. Richmond Surv Point 124	DISCLAIMER
DATE: T. Sumerford	The section corner coordinates annotated hereon have been obtained with RTK GPS methods by personnel of Shelby County Surveyor. No guarantee is made to the correctness or accuracy of these values and they have been provided for recovery and verification purposes only. The Shelby County Surveyor's Office will not be held liable for errors or negligence in part by the surveyor who does not physically determine the location of section lines perform in compliance with Indiana Title 865, Article 1, Rule 12-10 of the Administration Code. These coordinates will have no legal weight of authority unless monument and all its accessories have been obliterated.
BY: C. Droddy	
NORTHING: 1512917.866	
EASTING: 296118.683	

SHELBY COUNTY, INDIANA
Sec. 19 T. 11 R. 7

5-P

DATE:
CREW:
OLD RECORD REF:
MARKER TYPE:

▲ Ref. No.

Method of Establishment

SHELBY CO. SURVEY MONUMENT RESET
AT THE POSITION OF A STAKE
PERPETUATED IN 2004



Drawing Not To Scale

REF #	DISTANCE	DESCRIPTION
		ELEVATION 719.87'

GEODETIC INFORMATION

Datum: NAD83 (CORS96)

GPS REF. 680	<p>DISCLAIMER</p> <p>The section corner coordinates annotated hereon have been obtained with RTK GPS methods by personnel of Shelby County Surveyor. No guarantee is made to the correctness or accuracy of these values and they have been provided for recovery and verification purposes only. The Shelby County Surveyor's Office will not be held liable for errors or negligence in part by the surveyor who does not physically determine the location of section lines perform in compliance with Indiana Title 865, Article 1; Rule 12-10 of the Administration Code. These coordinates will have no legal weight of authority unless monument and all its accessories have been obliterated.</p>
DATE: 12/04/2020	
BY: SCOTT SUMERFORD	
NORTHING: 1507525.88	
EASTING: 296108.95	

SECTION CORNER RECORD

SHELBY COUNTY, INDIANA

Sec. 20 T. 11 R. 7

DATE 2/17/04

CREW P.C. Taylor Sumnerford

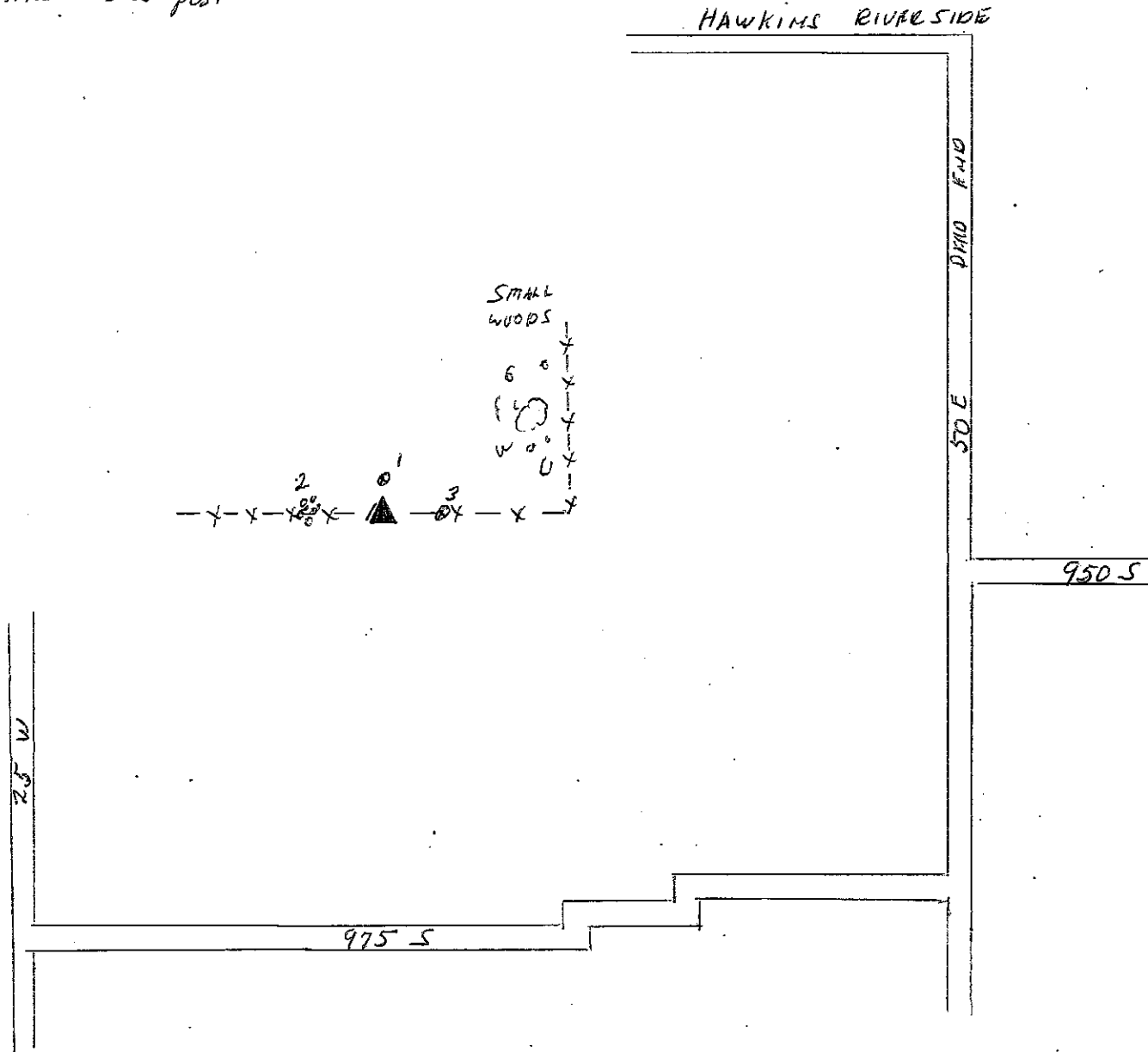
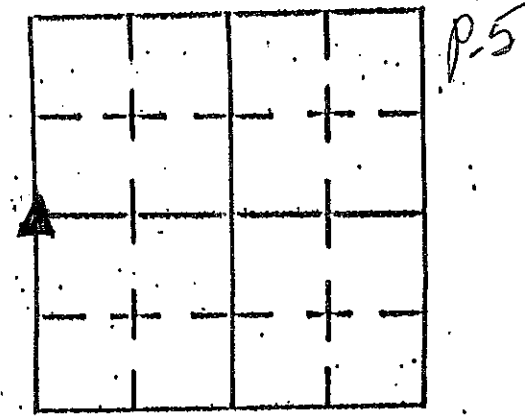
Inst. Rod T. Smith

TYPE of MARKER STONE-FLINT Cond. GOOD

METHOD of ESTABLISHMENT FOUND STONE - ALSO VERIFIED BY CO. SURVEYOR

BY EXISTING TIEC. SET 3' X 5" REBAR WITH ALUM 1/4 COR DISK.
4 CARBONITE WITNESS POST

5P.
(2 of 2)



REFERENCE	DISTANCE	DESCRIPTION
1	12"	8" FENCE POST WITH PK. + WASHER
2	8'	CLUSTER OF CRAB APPLE TREES WITH PK. + WASHERS
3	6'8"	8" FENCE POST WITH PK. + WASHER

SECTION CORNER RECORD

SHELBY COUNTY, INDIANA

5R
(1 of 1)

R-5

Soc. 20 T. 11 R. 7

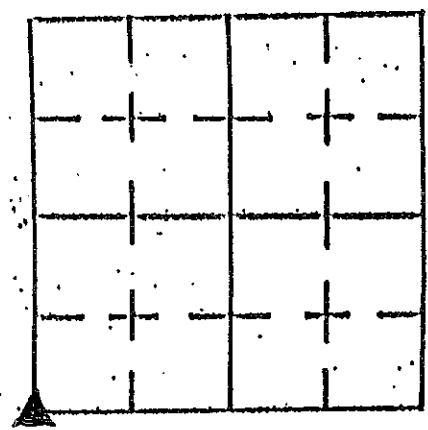
DATE 2/17/04

CREW P.C. TAYLOR SUMNER FORD

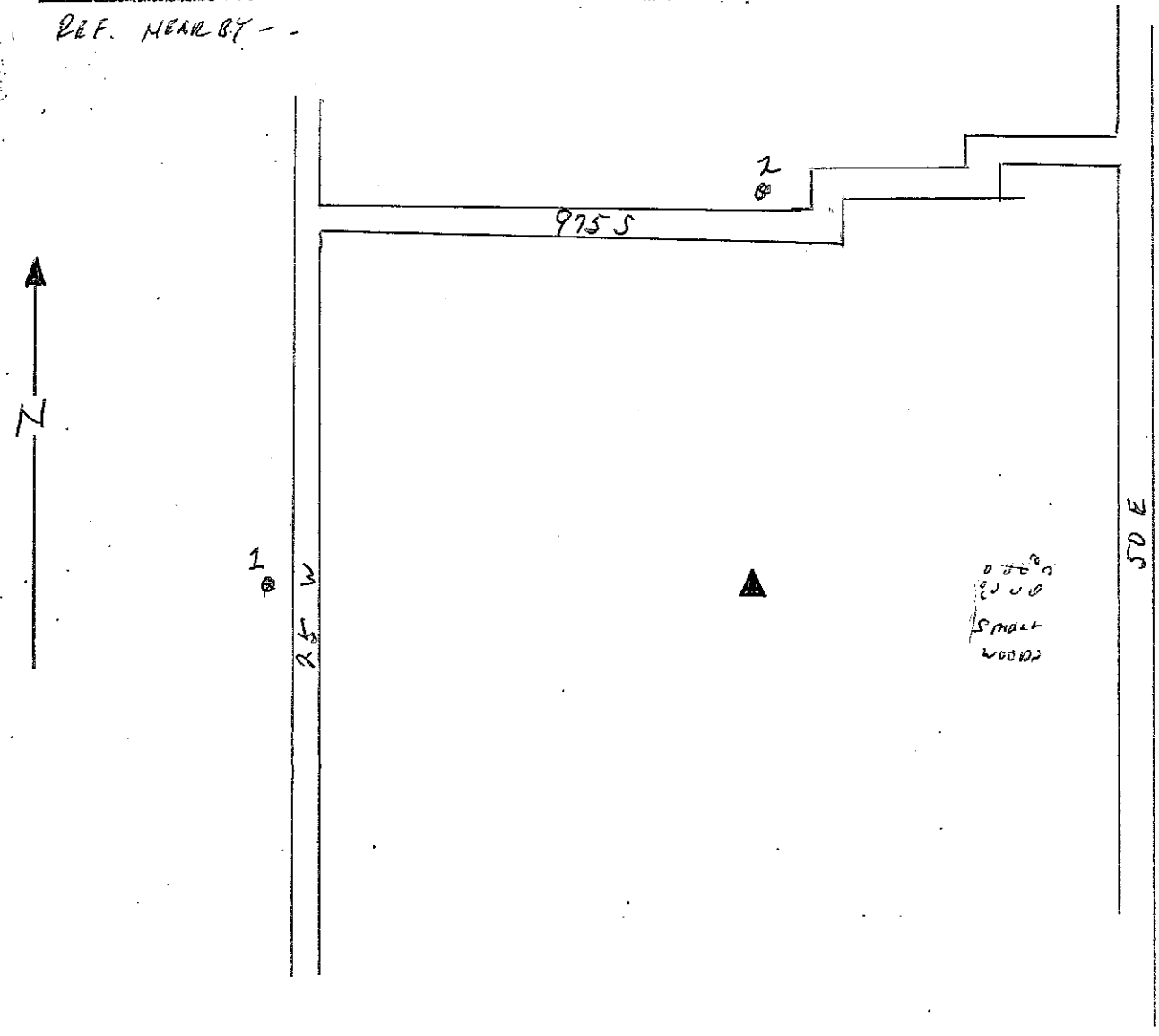
Inst. _____ Rod _____

TYPE of MARKER 3' x 5" REBAR + DISK Cond. _____

METHOD of ESTABLISHMENT SET BY COUNTY SUPERVISOR BY



EXISTING TIES. THIS IS IN ~~THE~~ A LARGE PLOWED FIELD WITH NO REF. NEARBY - -

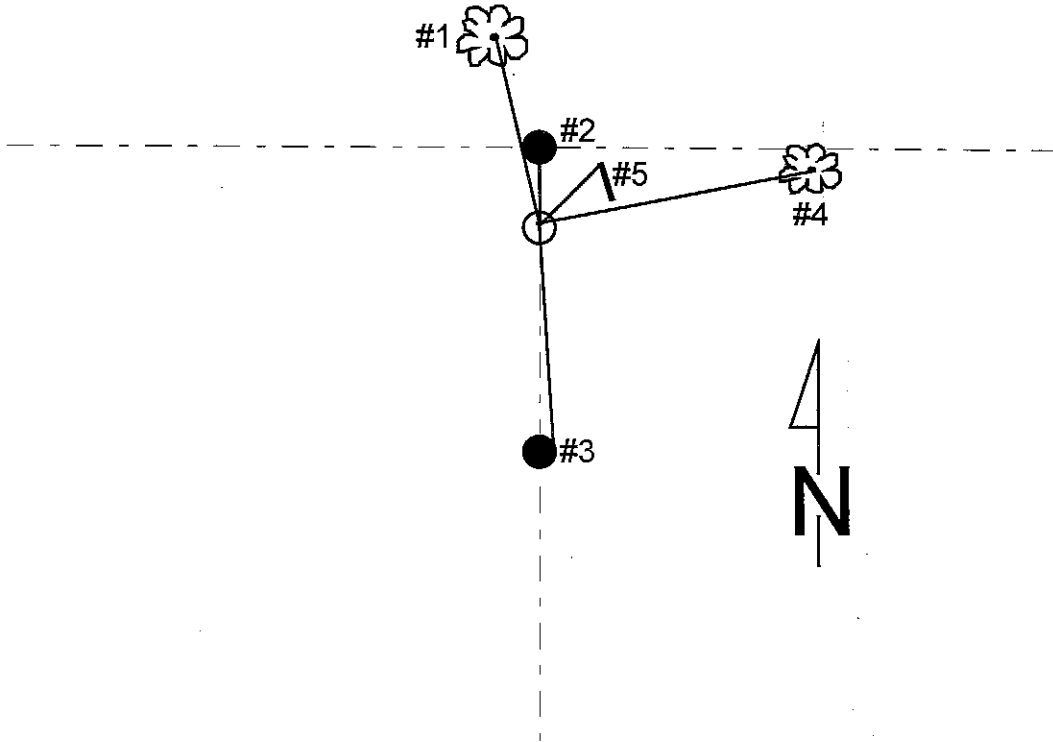
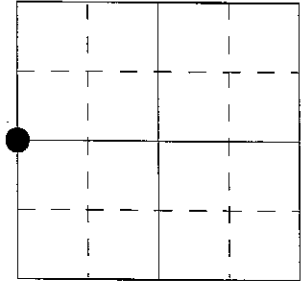


REFERENCE	DISTANCE	DESCRIPTION
1	IN-LINE	RUSH-SHELBY POWER POLE # 51326
2	IN-LINE	POWER POLE NO #

SECTION CORNER RECORD
SHELBY COUNTY, INDIANA
Sec. 29 T. 11N R. 7E

Ref. No. 5T

DATE : 04/29/92
 CREW P.C. : Jeff Powell
 Instrument :
 Rod : K. McMillin
 Marker Type : Stone
 Condition : Good
 Method of Establishment : Found 10" x 6" stone 2" below surface.
 Using NW corner of peak of stone, set witness post 0.75' NE of stone.



REFERENCE	DISTANCE	DESCRIPTION
1	2.45'	PK nail on South side of 30" Walnut tree, 12" up
2	0.65'	PK nail on West side of corner post 6" diameter, 1" up
3	9.10'	PK nail on East side of 10" brace post, 12" up
4	8.10'	PK nail on South side of 10" diameter x 4' tall Elm stump
5	0.75'	West side of witness post

SECTION CORNER RECORD

SHELBY COUNTY, INDIANA

5T
(2 of 3)

Sec. 29 T. 11 R. 7

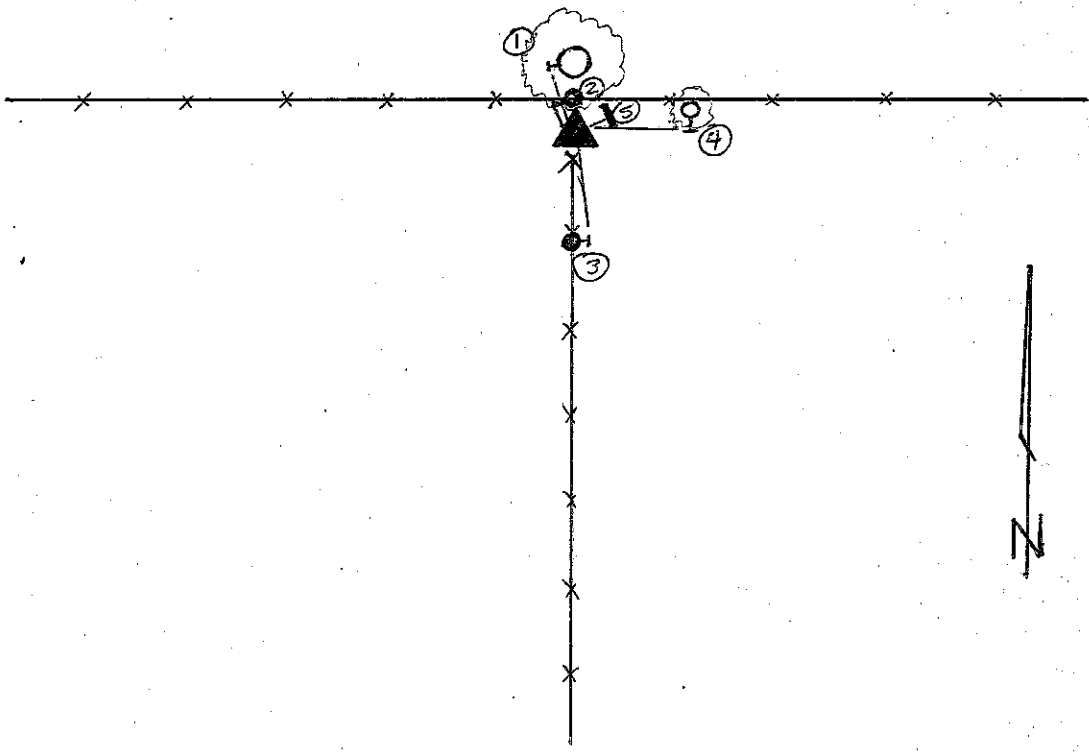
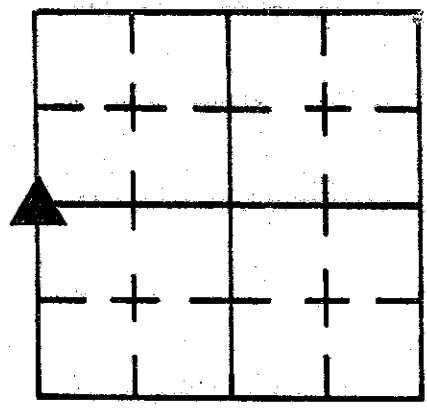
DATE 4/29/92

CREW P.C. Jeff Powell

Inst. Rod K. McMillin

TYPE of MARKER Stone Cond. good

METHOD of ESTABLISHMENT Found 10" x 6" stone 2" below surface
Using NW corner of peak of stone, set witness post 0.75' NE of stone.



REFERENCE	DISTANCE	DESCRIPTION
1	2.45'	PK on S side of 30" Walnut Tree 12" up
2	0.65'	PK on W side of Corner Post 6" diam 1" up
3	9.10'	PK on E side of 10" brace post 12" up
4	8.10'	PK on S side of 10" diam x 4' tall Elm stump
5	0.75'	W side of Witness Post



19 11 7 NE Cor SE 1/4

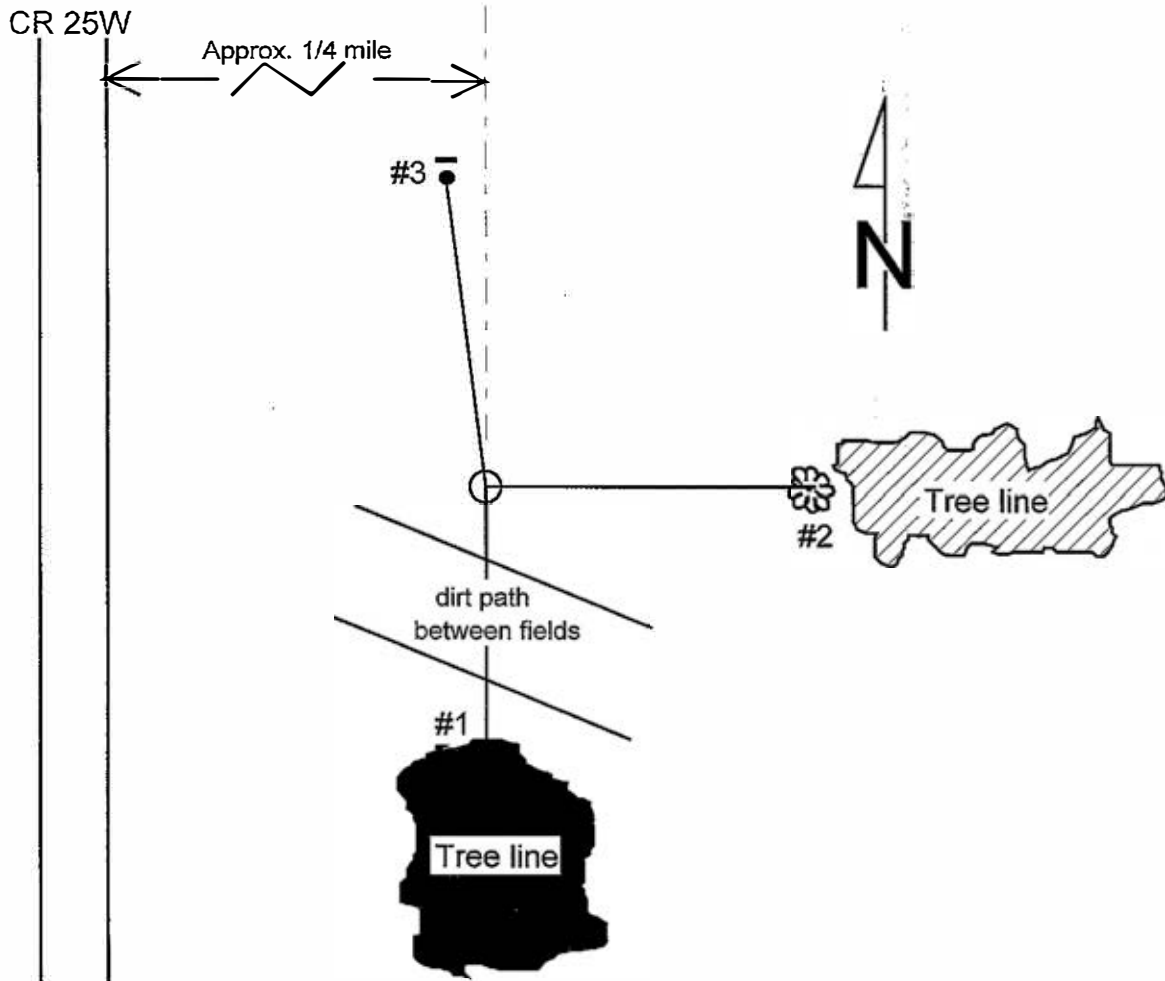
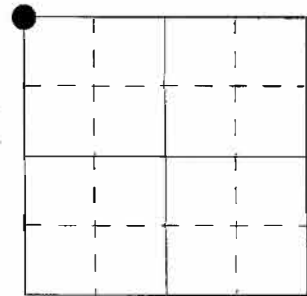


*Shelbyville-Shelby County
Geographic Information System
25 W Polk St. Room 104
Shelbyville, Indiana 46176*

SECTION CORNER RECORD
SHELBY COUNTY, INDIANA
Sec. 32 T. 11N R. 7E

Ref. No. 5V

DATE : 03/17/92
 CREW P.C. : Jeff Powell
 Instrument :
 Rod : K. McMillin
 Marker Type : 8" x 8" Stone
 Condition : Good
 Method of Establishment : Dug and found stone 18" below surface.
 Put "X" on top of stone & set RR spike w/ witness post over stone.



REFERENCE	DISTANCE	DESCRIPTION
1	35.75'	3/8" rebar set w/ witness post
2	25.69'	8" Hackberry tree w/ PK nail
3	28.40'	3/8" rebar set w/ witness post

SECTION CORNER RECORD SHELBY COUNTY, INDIANA

Sec. 32 T. 11 R. 7

DATE 3/17/92

CREW P.C. Jeff Powell

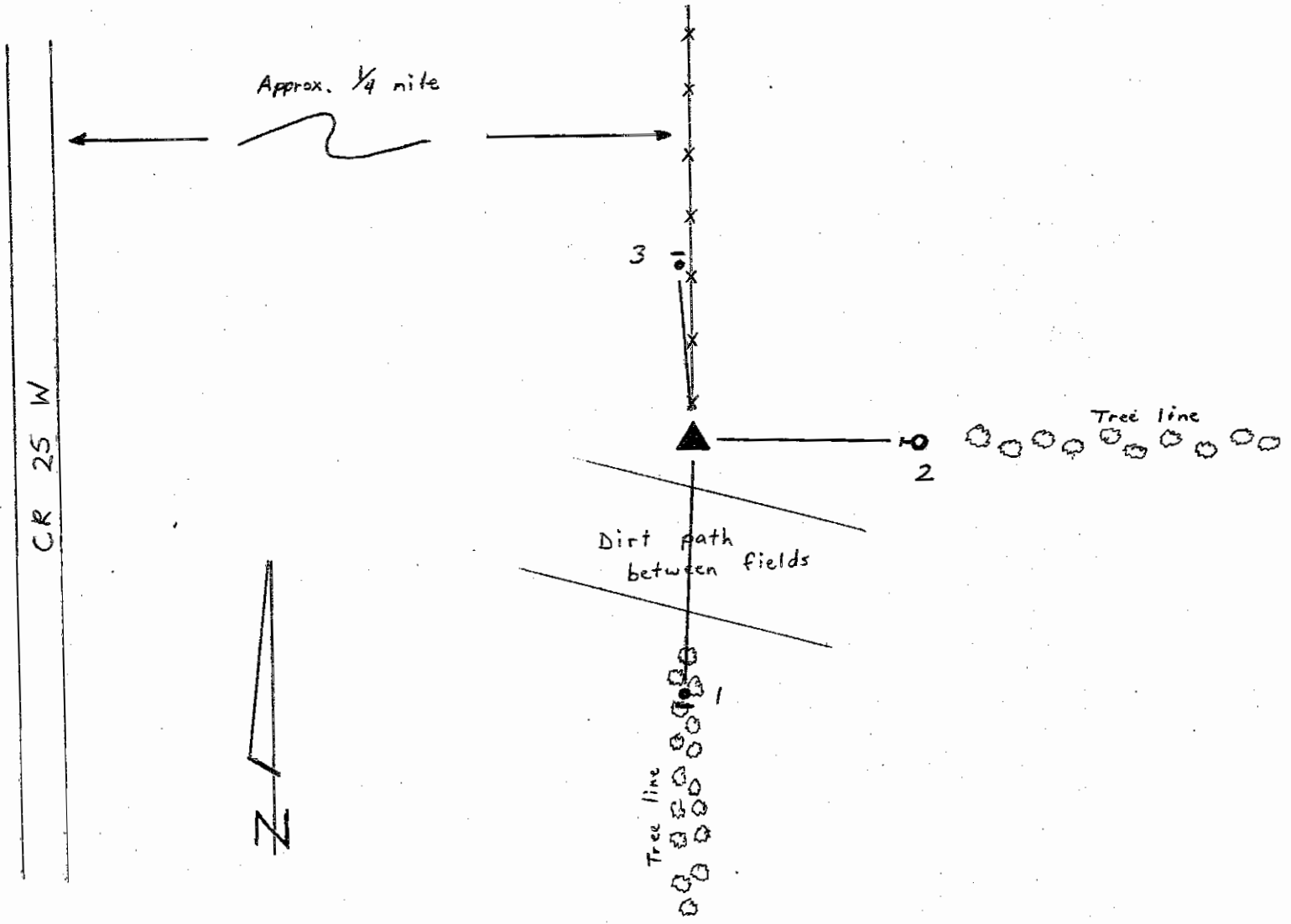
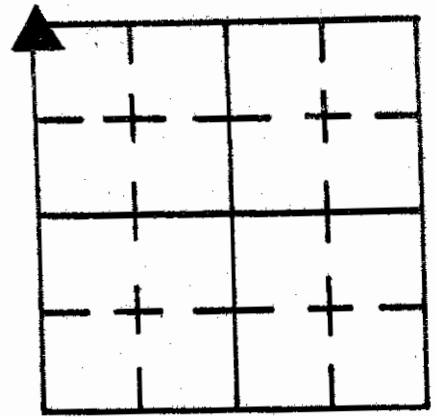
Inst. Rod K. McMillin

TYPE of MARKER 8"x8" Stone Cond. good

METHOD of ESTABLISHMENT Dug + Found Stone 18" below surface
Put "X" on top of stone + set RR spike w/witness post over stone

5V
(2 of 2)

5-V



REFERENCE	DISTANCE	DESCRIPTION
1	35.75'	3/8" rebar set w/witness post
2	25.69'	8" Hackberry Tree w/PK nail
3	28.40'	3/8" rebar set w/witness post

SECTION CORNER RECORD

SHELBY COUNTY, INDIANA

5X
(1 of 2)

Sec. 31 T. 11N R. 7E

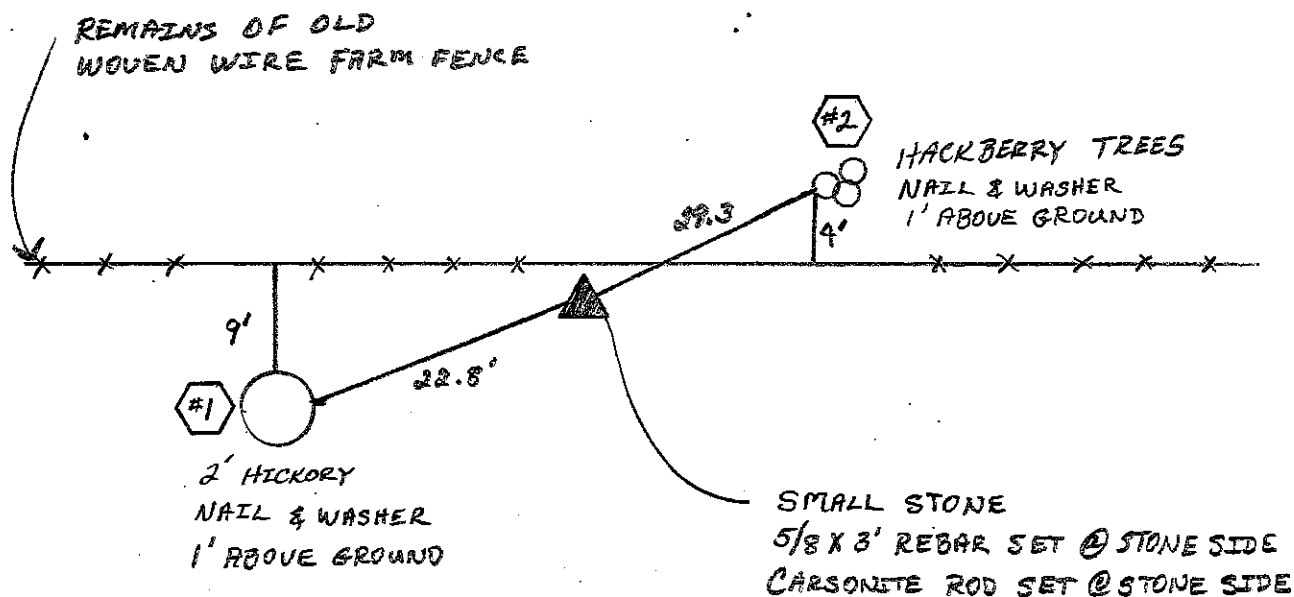
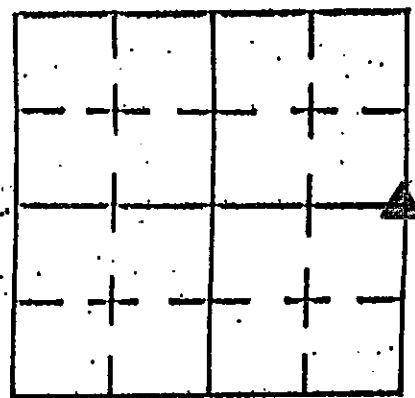
DATE 12 / 20 / 05

CREW P.C. KEVIN NIGH

Inst. _____ Rod _____

TYPE of MARKER STONE Cond. GOOD



METHOD of ESTABLISHMENT LOCATED BY TAYLOR SUMERFORD



REFERENCE	DISTANCE	DESCRIPTION
#1	22.8'	2' HICKORY TREE
#2	29.3'	HACKBERRY TREE CLUSTER

5X
(2 of 2)

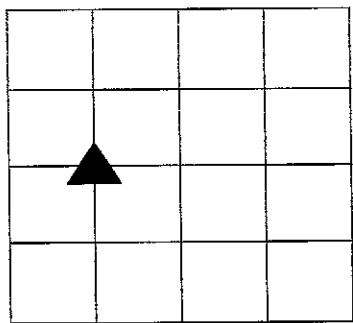
Sec. 31 T. 11N R. 7E



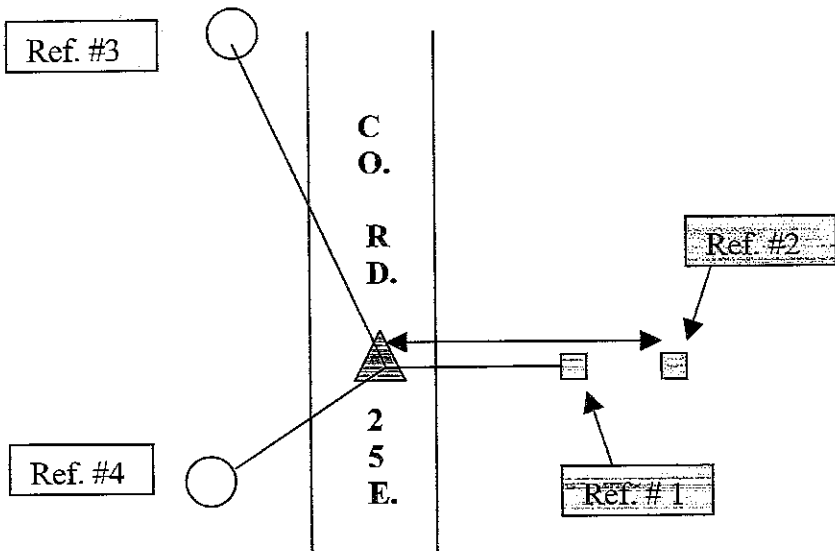
SECTION CORNER RECORD
SHELBY COUNTY, INDIANA
Sec. 8 T. 11N R 7E

Ref. No. 6G

DATE:
CREW : Scott Sumerford
OLD RECORD REF : G.P.S.
MARKER TYPE: Boulder (Good)



Method of Establishment: Recovered with backhoe



Drawing Not To Scale

REF #	DISTANCE	DESCRIPTION
Ref. #1	16.2 Ft.	Corner post; placed Shelby Co. surveyor washer approx. 15 in above ground
Ref. #2	23.8 Ft.	Brace post for CP; placed Shelby Co. surveyor washer approx 12 in above grnd
Ref. #3	194.00 Ft	Shelby Co REMC utility pole 41715 (17-8-9.0) washer approx 15 in. above grnd
Ref. #4	112.45 Ft	Shelby Co. REMC utility pole 08771 (17-8-8.0) washer approx 15 in. above grnd

GEODETTIC INFORMATION
 Datum: NAD83 (CORS96)

GPS REF.	DISCLAIMER
DATE:	The section corner coordinates annotated hereon have been obtained with RTK GPS methods by personnel of Shelby County Surveyor. No guarantee is made to the correctness or accuracy of these values and they have been provided for recovery and verification purposes only. The Shelby County Surveyor's Office will not be held liable for errors or negligence in part by the surveyor who does not physically determine the location of section lines perform in compliance with Indiana Title 865, Article 1, Rule 12-10 of the Administration Code. These coordinates will have no legal weight of authority unless monument and all its accessories have been obliterated.
BY:	
NORTHING:	
EASTING:	

Regional Roads

Highway:

no

yes

6G

Regional Counties

Sections

County Boundary

Townships

Water

Railroads

Roads

Highways

Drives, Alleys, etc

Addresses

WTH
ENGINEERING

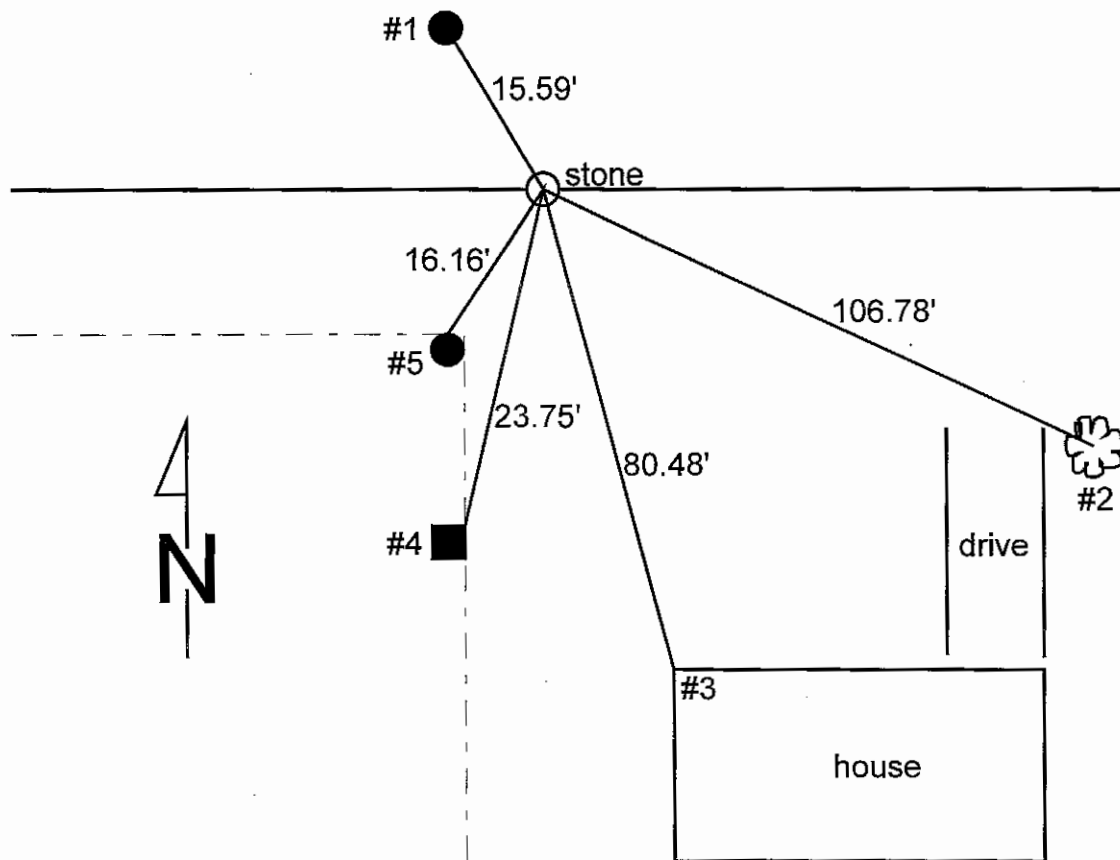
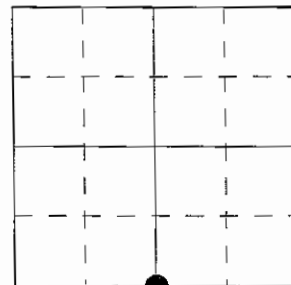


SECTION CORNER RECORD
SHELBY COUNTY, INDIANA
Sec. 5 T. 11N R. 7E

Ref. No. 7E

DATE : 07/20/87
CREW P.C. : R. McGaha
Instrument :
Rod : M. Lemen
Marker Type : Stone
Condition : Good (Granite)

Method of Establishment : Dug in center of CR 700S in line with 1/2 section line fence running south. Found stone 4" deep (stone) 6.5"x9.5". Set PK nails 2' to the North and East. Set PK nail over stone.



REFERENCE	DISTANCE	DESCRIPTION
1	15.59'	PK nail South side utility pole REMC #09324, 11" up
2	106.78'	PK nail North side of tree, 6" up
3	80.48'	Northwest corner house foundation
4	23.75'	PK nail East side fence post, 7" up
5	16.16'	PK nail North side corner post, 4" up
offset	2.00'	PK nail in pavement North of stone
offset	2.00'	PK nail in pavement East of stone

SECTION CORNER RECORD

SHELBY COUNTY, INDIANA

7E
(2 of 2)

Sec. 5 T. 11N R. 7E

DATE 7/20/87

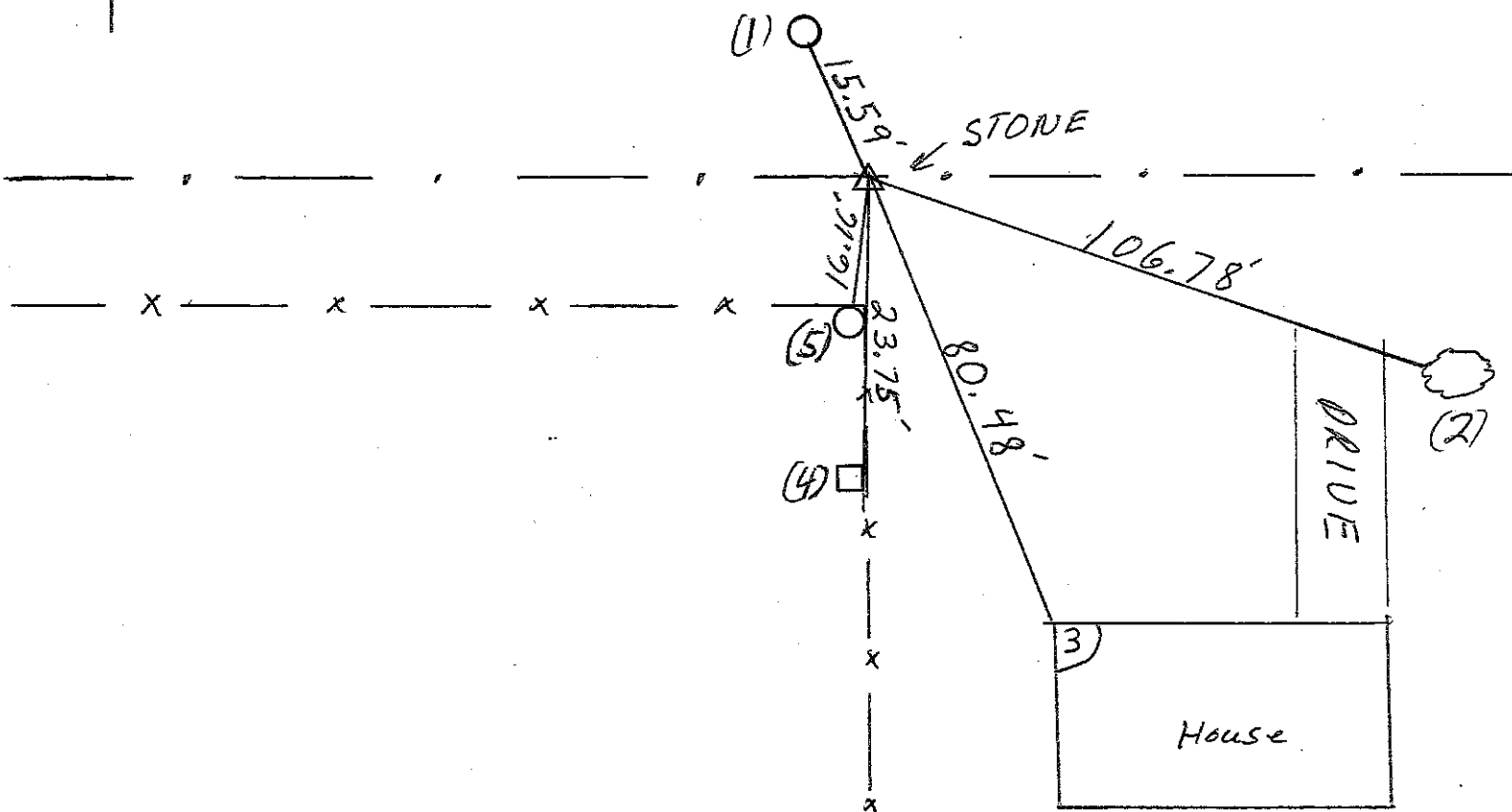
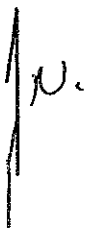
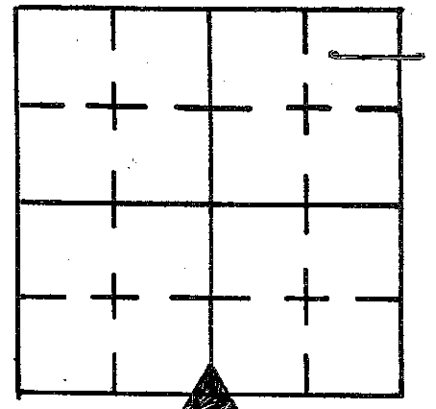
CREW P.C. R. McGaha

Inst. _____ Rod M. Lemen

TYPE of MARKER STONE Cond. GOOD (Granite)

METHOD of ESTABLISHMENT Dug in center of County Road 700S.

IN LINE WITH 1/2 SECTION LINE FENCE RUNNING SOUTH. FOUND
STONE 4" DEEP (STONE) 6 1/2" X 9 1/2" SET P.K.'S 2' TO
THE N. & E. SET P.K. OVER STONE.



REFERENCE	DISTANCE	DESCRIPTION
(1)	15.59'	P.K. NAIL S. SIDE UTILITY POLE R.E.M.C. #09324 11 1/2"
(2)	106.78'	P.K. NAIL N. SIDE OF Tree 6" up
(3)	80.48'	North west corner House Foundation
(4)	23.75'	P.K. NAIL EAST SIDE FENCE Post 7" up
(5)	16.16'	P.K. NAIL NORTH SIDE corner Post 4" up
OFFSET	2.00'	P.K. NAIL IN placement North of STONE
OFFSET	2.00'	EAST

SECTION CORNER RECORD

SHELBY COUNTY, INDIANA

7G
(1 of 1)

7-G

Sec. 8 T. 11 R. 7

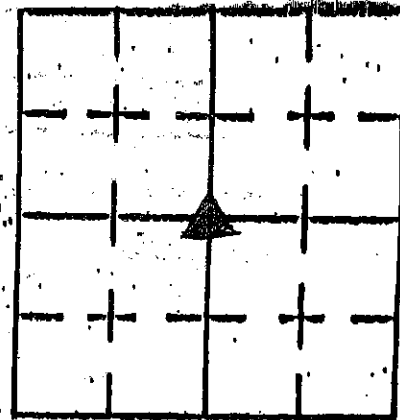
DATE 10/08/02

CREW P.C. TONY SIPES

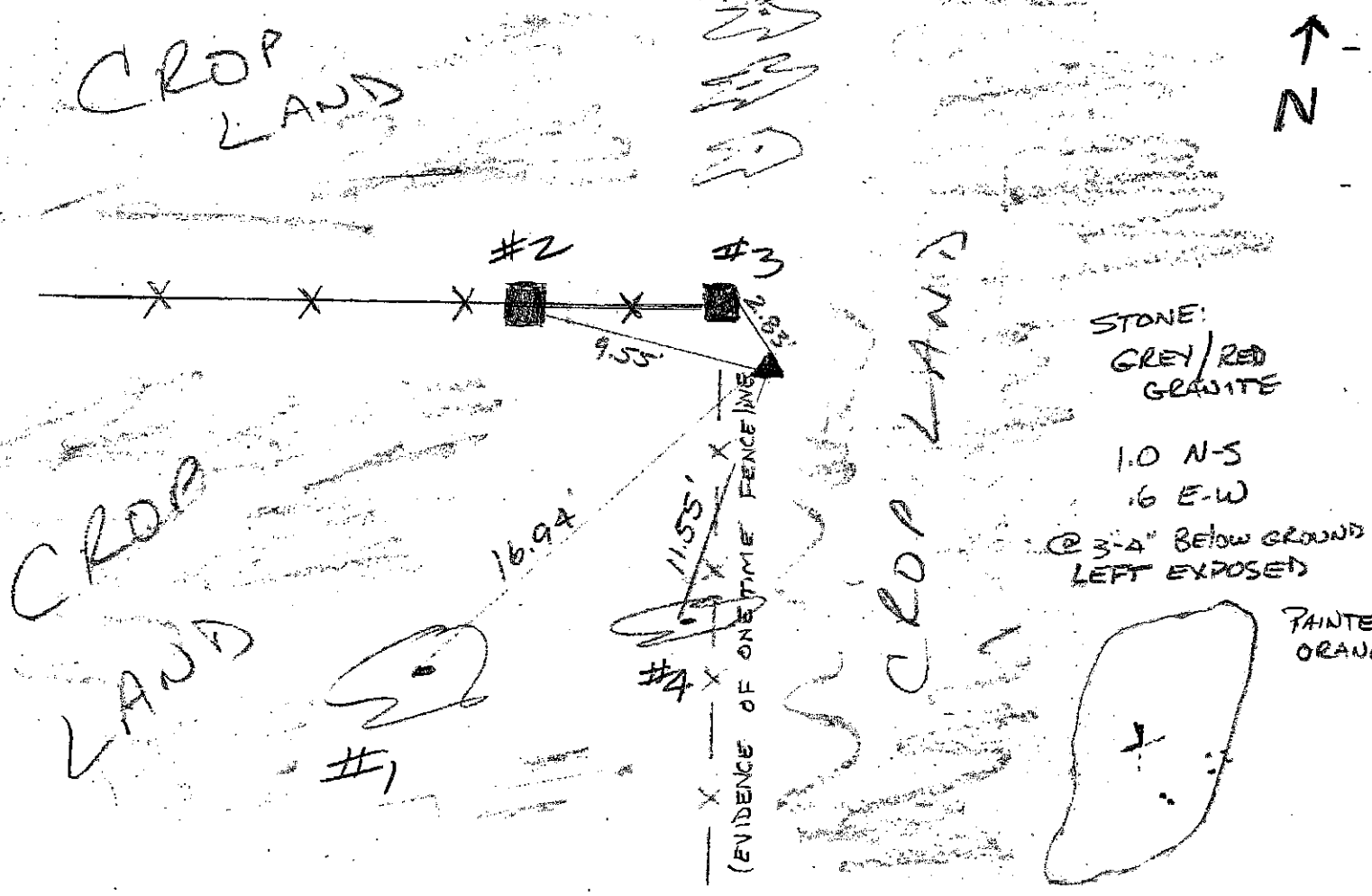
Inet. _____ Rod _____

TYPE of MARKER STONE Cond. (GOOD)

METHOD of ESTABLISHMENT AERIAL PHOTOS, OLD RECORDS



IN SURVEYORS OFFICE



STONE:
GREY/RED
GRAVITE

10 N-S
16 E-W

@ 3-4" BELOW GROUND
LEFT EXPOSED

PAINTED
ORANGE


ACCORDING TO ISLEY'S NOTES - BOOK 18 - PAGE 57 - LINE 9
SURVEY DONE FOR WM LEMASTERS & ARTHUR WILLIE
JAN 31, 1913 - REFERENCE MADE TO "N" STONE
LOCATED EAST OF ANCHOR POST FOUND REMNANT
OF OLD POST - PROBED & DUG EAST. - LOCATED STONE
* GRANITE STONE - SOME FLAKING OCCURED - REMNANT OF "T" LOCATED

REFERENCE	DISTANCE	DESCRIPTION
1	16.94'	16" HACKBERRY (PK NAIL 15" UP EAST SIDE)
2	9.55'	WOOD BRACE POST (PK NAIL 12" UP SOUTH SIDE)
3	2.83'	CORNER POST (PK NAIL @ 10" UP EAST SIDE - MEASUREMENT
4	11.55'	10" WALNUT (PK NAIL 15" UP WEST SIDE) PLUMBED
		* CARSONITE ROD PLACED JUST WEST OF STONE

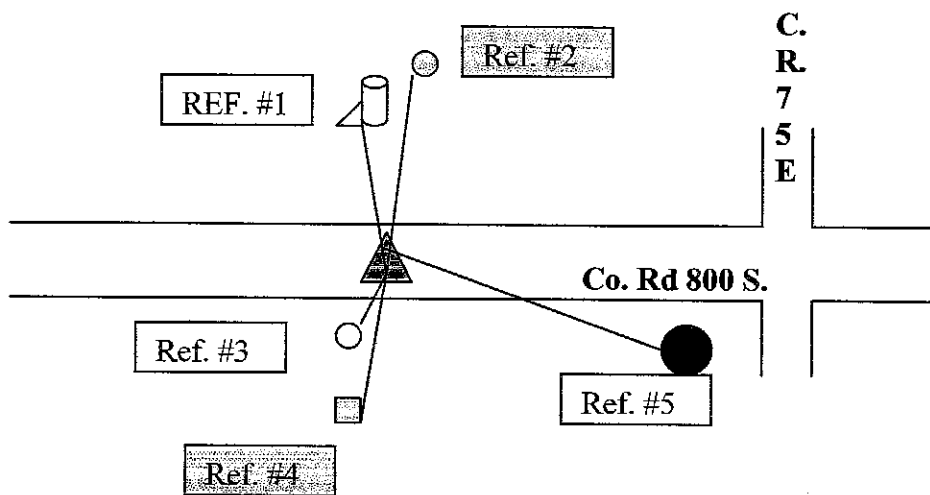
SECTION CORNER RECORD
SHELBY COUNTY, INDIANA
Sec. 8 T. 11N R. 7E

Ref. No. 07J

DATE:
CREW : Scott Sumerford
OLD RECORD REF : G.P.S.
MARKER TYPE: Stone (good)



Method of Establishment:
 Recovered with backhoe-stone set by county surveyor Isley—See his book # _____ Page # _____



Drawing Not To Scale

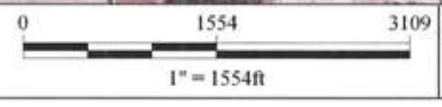
REF #	DISTANCE	DESCRIPTION
Ref. #1	16.9 Ft	Cement corner post –approx. 4 foot high <i>N1515679.781 E298871.812</i>
Ref. #2	27.9 Ft	Wood corner post/Shelby Co. surveyor washer approx 12 in. above ground
Ref. #3	11.1 Ft.	Rush Shelby REMC utility pole 51388/washer approx 15 in. above ground
Ref. #4	14.3 Ft.	Wood corner post /Shelby Co. surveyor washer approx 24 in. above ground
Ref. #5	182.9 Ft	Shelby Co REMC utility pole 38711 (17-18 15.9-8.5)

GEODETIC INFORMATION
 Datum: NAD83 (CORS96)

GPS REF.	DISCLAIMER
DATE: 07/15/2008	The section corner coordinates annotated hereon have been obtained with RTK GPS methods by personnel of Shelby County Surveyor. No guarantee is made to the correctness or accuracy of these values and they have been provided for recovery and verification purposes only. The Shelby County Surveyor’s Office will not be held liable for errors or negligence in part by the surveyor who does not physically determine the location of section lines perform in compliance with Indiana Title 865, Article 1, Rule 12-10 of the Administration Code. These coordinates will have no legal weight of authority unless monument and all its accessories have been obliterated.
BY: Scott Taylory	
NORTHING: 1515663.221	
EASTING: 298868.412	



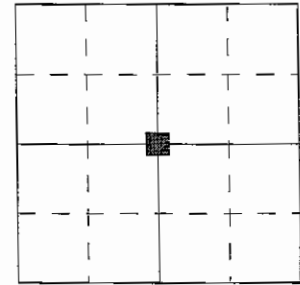
- Regional Roads**
- Highway:
 - no
 - yes
- Regional Counties**
- Sections**
- County Boundary**
- Townships**
- Railroads**
- Roads**
- Highways**
- Drives, Alleys, etc**
- Addresses**
- Legal Drains**
- Maintainance:



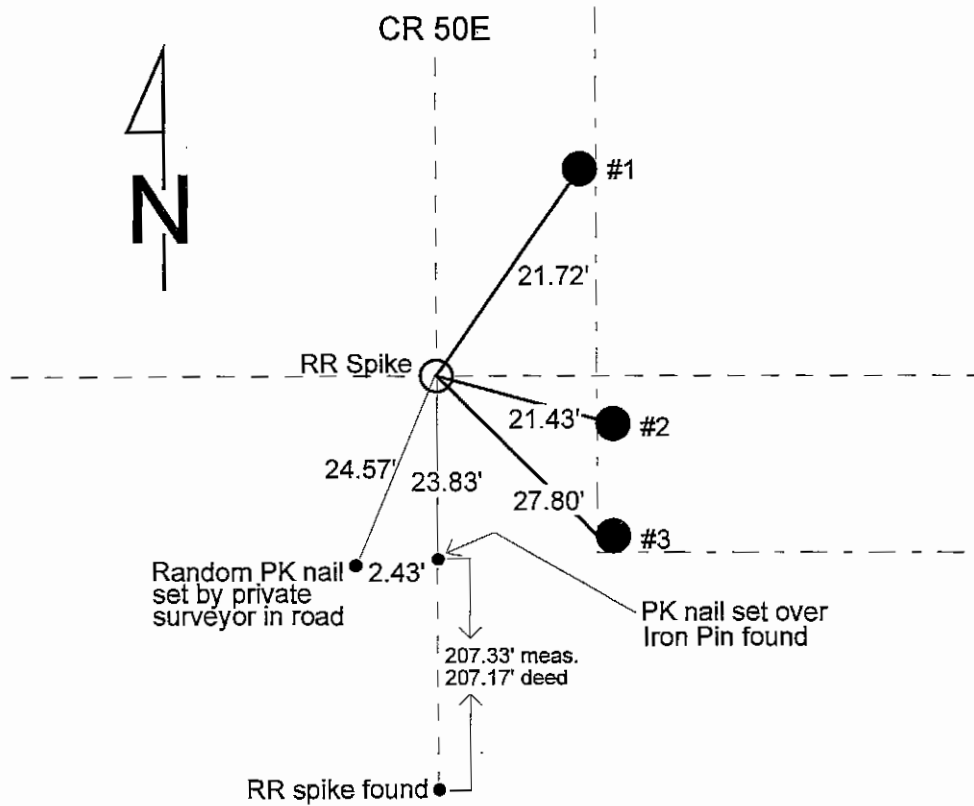
SECTION CORNER RECORD
SHELBY COUNTY, INDIANA
Sec. 20 T. 11N R. 7E

Ref. No. 7P

DATE : 01/10/84
CREW P.C. : L. May
Instrument :
Rod : D. Rode / L. Justice
Marker Type : RR Spike
Condition : Just Set



Method of Establishment : Nothing found on surface, from fence post at NW corner of 1.24ac tract SE of corner stone pulled deed distance of 23.83' North of post, split pavement for E-W alignment. Dug 6'x6' hole 12" deep to original ground. Probed 12" into original ground, nothing found. Found Iron pin @ NW corner & RR spike @ SW corner of 1.24ac tract. Sat on SW corner & sighted through NW corner. Extended deeded distance of 23.83 ft. and set RR spike.



REFERENCE	DISTANCE	DESCRIPTION
1	21.72'	PK nail 6" up SW side REMC PWP #09014
2	21.43'	PK nail 6" up West side round wood brace post
3	27.80'	PK nail 6" up West side round wood corner post

SECTION CORNER RECORD

SHELBY COUNTY, INDIANA

Sec. 20 T. 11 R. 7

DATE 1/10/84

CREW P.C. L. May

Inst. _____ Rod D. ROBE / L. JUSTICE

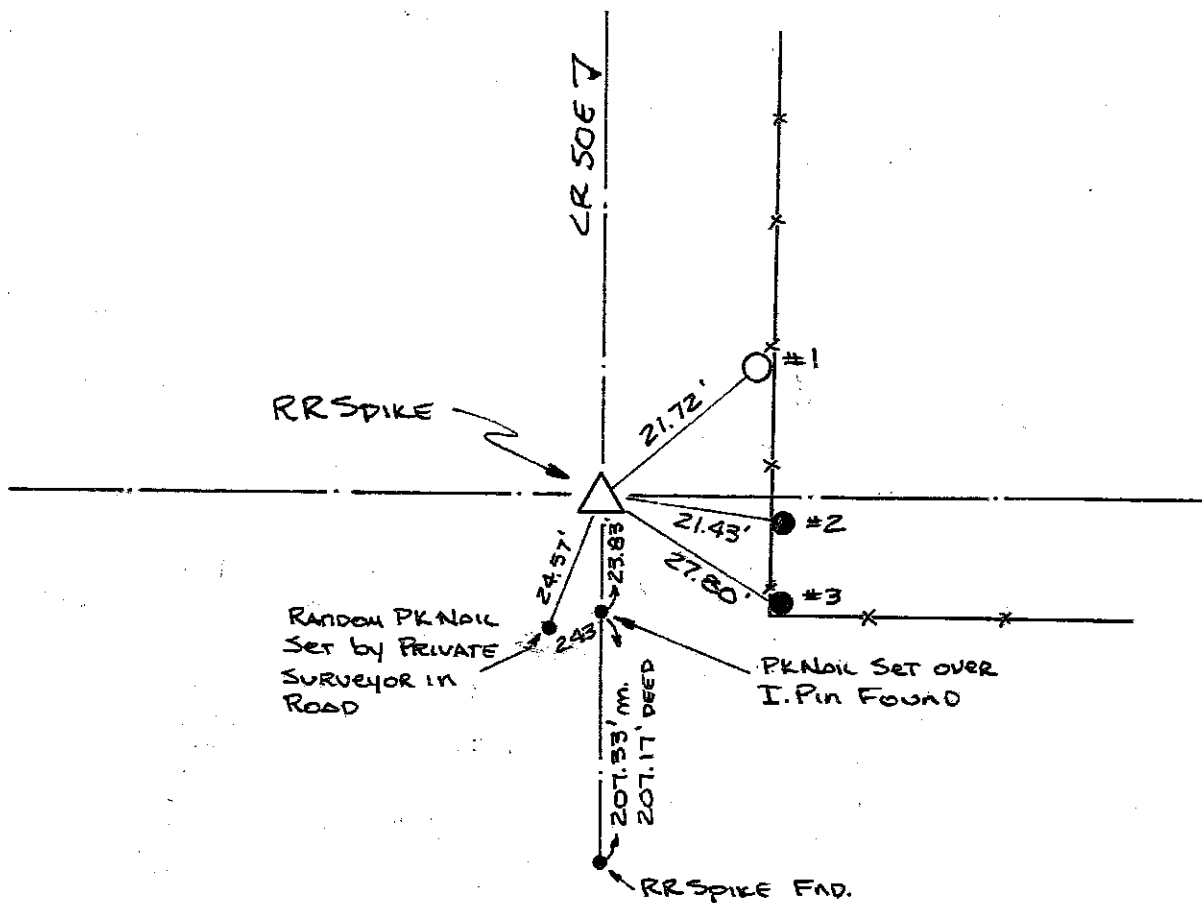
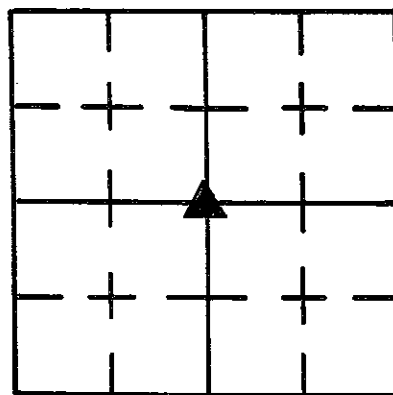
TYPE of MARKER RR SPIKE Cond. JUST SET

METHOD of ESTABLISHMENT NOTHING FOUND ON SURFACE, FROM FENCE POST AT

N.W. CORNER OF 1.24 AC TRACT S.E. OF CORNER STONE PULLED DEED DISTANCE OF 23.83' NORTH OF POST, SPLIT PAVEMENT FOR E-W ALIGNMENT, DUG 6' X 6' HOLE 12" DEEP TO ORIGINAL GROUND, PROBES 12" INTO ORIGINAL GROUND, NOTHING FOUND. FOUND I. PIN @ N.W. CORNER & RR SPIKE AT S.W. CORNER OF 1.24 AC TRACT. SET ON SW. CORNER + SIGHTED THROUGH N.W. CORNER. EXTENDED DEEDED DISTANCE of 23.83 ft. AND SET RR SPIKE.

7P

7P
(2 of 4)



REFERENCE	DISTANCE	DESCRIPTION
1	21.72'	PK NAIL 6" UP SW. SIDE REUC PWP # 09014
2	21.43'	PK NAIL 6" UP WEST SIDE ROUND WOOD BRACE POST
3	27.80'	PK NAIL 6" UP WEST SIDE ROUND WOOD CORNER POST

SHELBY COUNTY, INDIANA
Sec. 20T. 11 R. 7

DATE:
CREW:
OLD RECORD REF:
MARKER TYPE:

▲ Ref. No.

Method of Establishment

RECOVERED RAILROAD SPIKE SET BY
SHELBY COUNTY SURVEYORS OFFICE
IN 1984



Drawing Not To Scale

REF #	DISTANCE	DESCRIPTION
		ELEVATION 740.42'


GEODETTIC INFORMATION
Datum: NAD83 (CORS96)

GPS REF. 679	DISCLAIMER The section corner coordinates annotated hereon have been obtained with RTK GPS methods by personnel of Shelby County Surveyor. No guarantee is made to the correctness or accuracy of these values and they have been provided for recovery and verification purposes only. The Shelby County Surveyor's Office will not be held liable for errors or negligence in part by the surveyor who does not physically determine the location of section lines perform in compliance with Indiana Title 865, Article 1, Rule 12-10 of the Administration Code. These coordinates will have no legal weight of authority unless monument and all its accessories have been obliterated.
DATE: 12/04/2020	
BY: SCOTT SUMERFORD	
NORTHING: 1507546.56	
EASTING: 298834.64	

7P



20 11 7 Center of Section

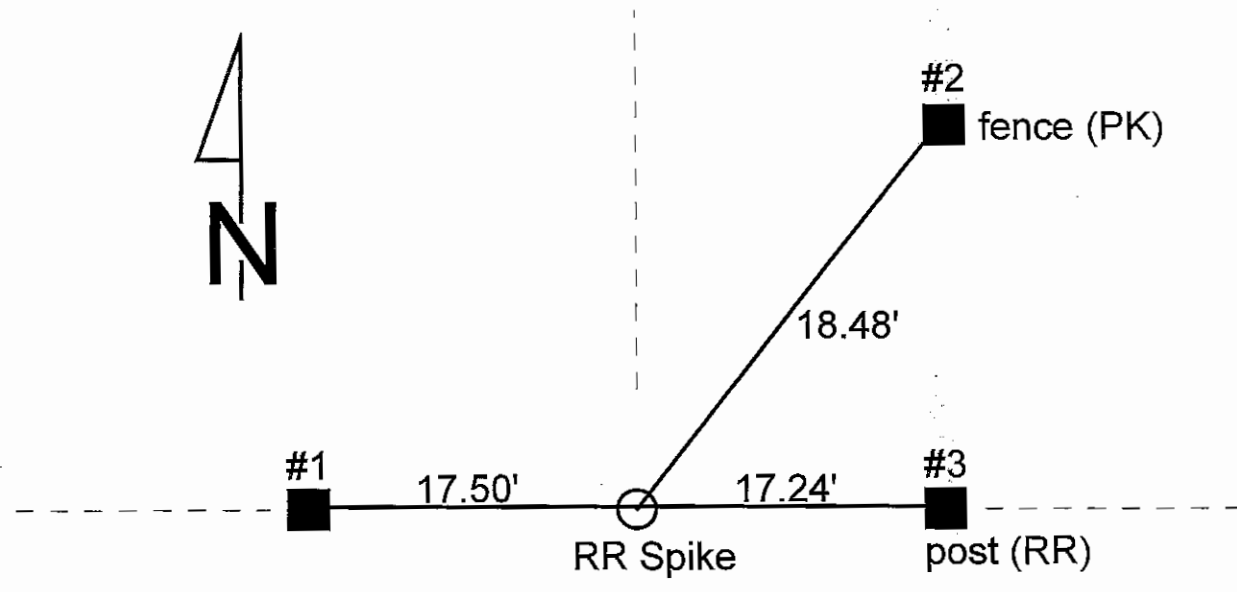
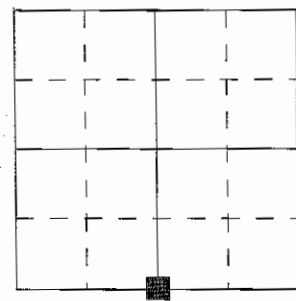


*Shelbyville-Shelby County
 Geographic Information System
 25 W. Polk St.
 Shelbyville, Indiana 46176*

SECTION CORNER RECORD
SHELBY COUNTY, INDIANA
Sec. 20 T. 11N R. 7E

Ref. No. 7R

DATE :
CREW P.C. : Bowman's Office
Instrument :
Rod :
Marker Type : RR Spike
Condition :
Method of Establishment :



REFERENCE	DISTANCE	DESCRIPTION
1	17.50'	PK nail in fence post East side
2	18.48'	PK nail in fence post West side
3	17.24'	PK nail in fence post West side

SHELBY COUNTY, INDIANA
Sec. 20 T.11 R.7

DATE:
CREW:
OLD RECORD REF:
MARKER TYPE:

▲ Ref. No.

Method of Establishment

*RECOVERED RAILROAD SPIKE REESTABLISHED
BY COUNTY SURVEYOR BOWMAN.*



Drawing Not To Scale

REF #	DISTANCE	DESCRIPTION
		<i>ELEVATION 752.63'</i>

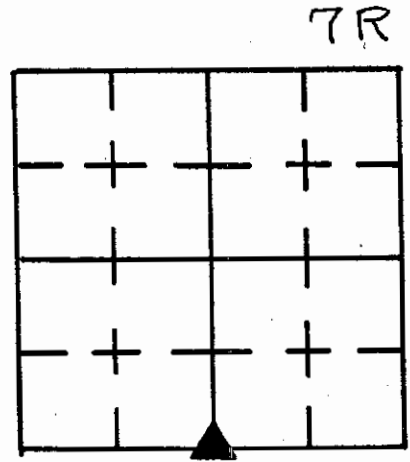
GEODETIC INFORMATION
Datum: NAD83 (CORS96)

GPS REF. <i>678</i>	<p>DISCLAIMER</p> <p>The section corner coordinates annotated hereon have been obtained with RTK GPS methods by personnel of Shelby County Surveyor. No guarantee is made to the correctness or accuracy of these values and they have been provided for recovery and verification purposes only. The Shelby County Surveyor's Office will not be held liable for errors or negligence in part by the surveyor who does not physically determine the location of section lines perform in compliance with Indiana Title 865, Article 1; Rule 12-10 of the Administration Code. These coordinates will have no legal weight of authority unless monument and all its accessories have been obliterated.</p>
DATE: <i>12/04/20</i>	
BY: <i>SCOTT SUMERFORD</i>	
NORTHING: <i>1504826.75</i>	
EASTING: <i>298810.79</i>	

SECTION CORNER RECORD

SHELBY COUNTY, INDIANA

7R
(3 of 5)



Sec. 20 T. 11 R. 7


DATE 1/10/84

CREW P.C. LMDY

Inst. Rod D. ROBE/L. JUSTICE

TYPE of MARKER RR SPIKE Cond. GOOD

METHOD of ESTABLISHMENT FOUND RR SPIKE ON SURFACE, SET PK NAILS
IN PUNT. 4.0' DUE NORTH & DUE EAST, DUG HOLE 6' E-W & 5' N-S. FOUND NOTHING.
RESET RR SPIKE IN LOCATION FOUND.



REFERENCE	DISTANCE	DESCRIPTION
1		
2		
3		



20 11 7 SW Cor SE 1/4 & SE Cor
SW 1/4

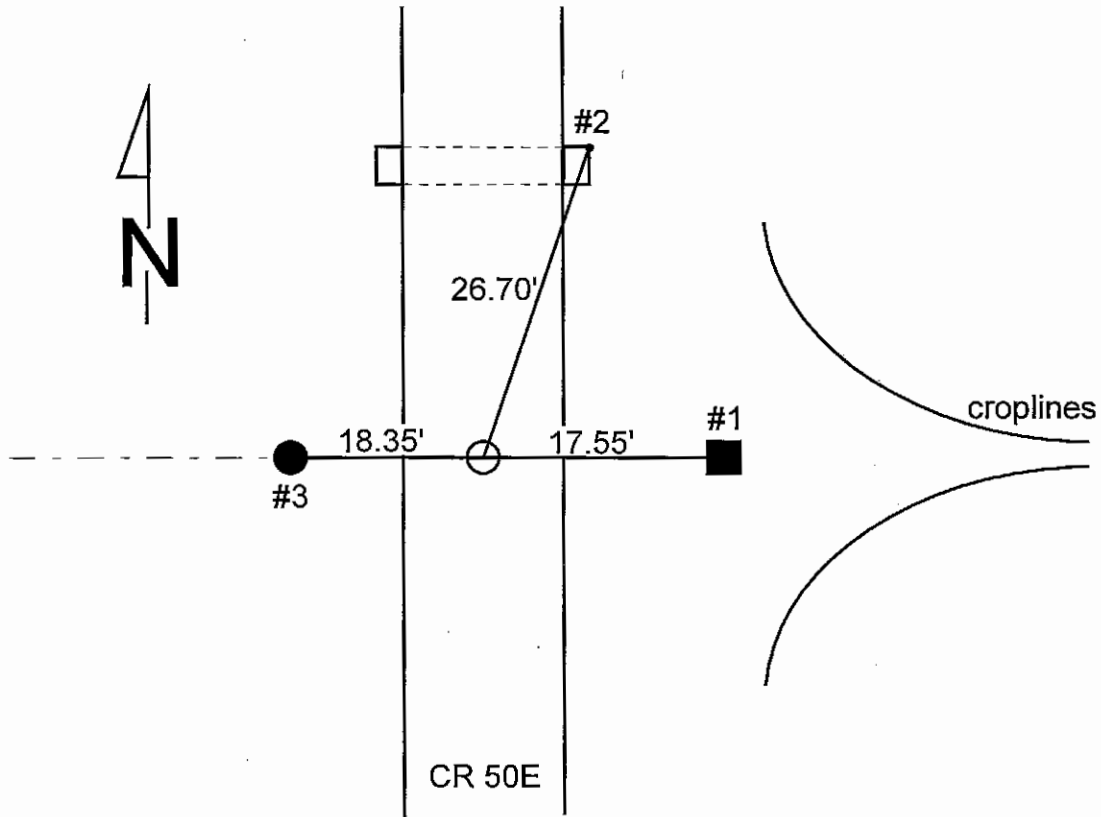
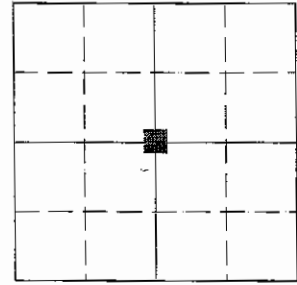


*Shelbyville-Shelby County
Geographic Information System
25 W Polk St. Room 104
Shelbyville, Indiana 46176*

SECTION CORNER RECORD
SHELBY COUNTY, INDIANA
 Sec. 29 T. 11N R. 7E

Ref. No. 7T

DATE : 07/29/92
CREW P.C. : K. McMillin
Instrument :
Rod : I. Brewer
Marker Type : 1/2" rebar
Condition : Bent over slightly @ top
Method of Establishment : Found 1/2" rebar in center of road and found tie in corner post (Ref. #1). Did not look for stone.



REFERENCE	DISTANCE	DESCRIPTION
1	17.55'	PK in West side of 6" square corner post, 18" up
2	26.70'	NE edge of metal culvert pipe on East side of Co. Rd. 50 E
3	18.35'	PK on North side of 8" round corner post, 12" up

SECTION CORNER RECORD

SHELBY COUNTY, INDIANA

7T
(2 of 3)

Sec. 29 T. 11 R. 7

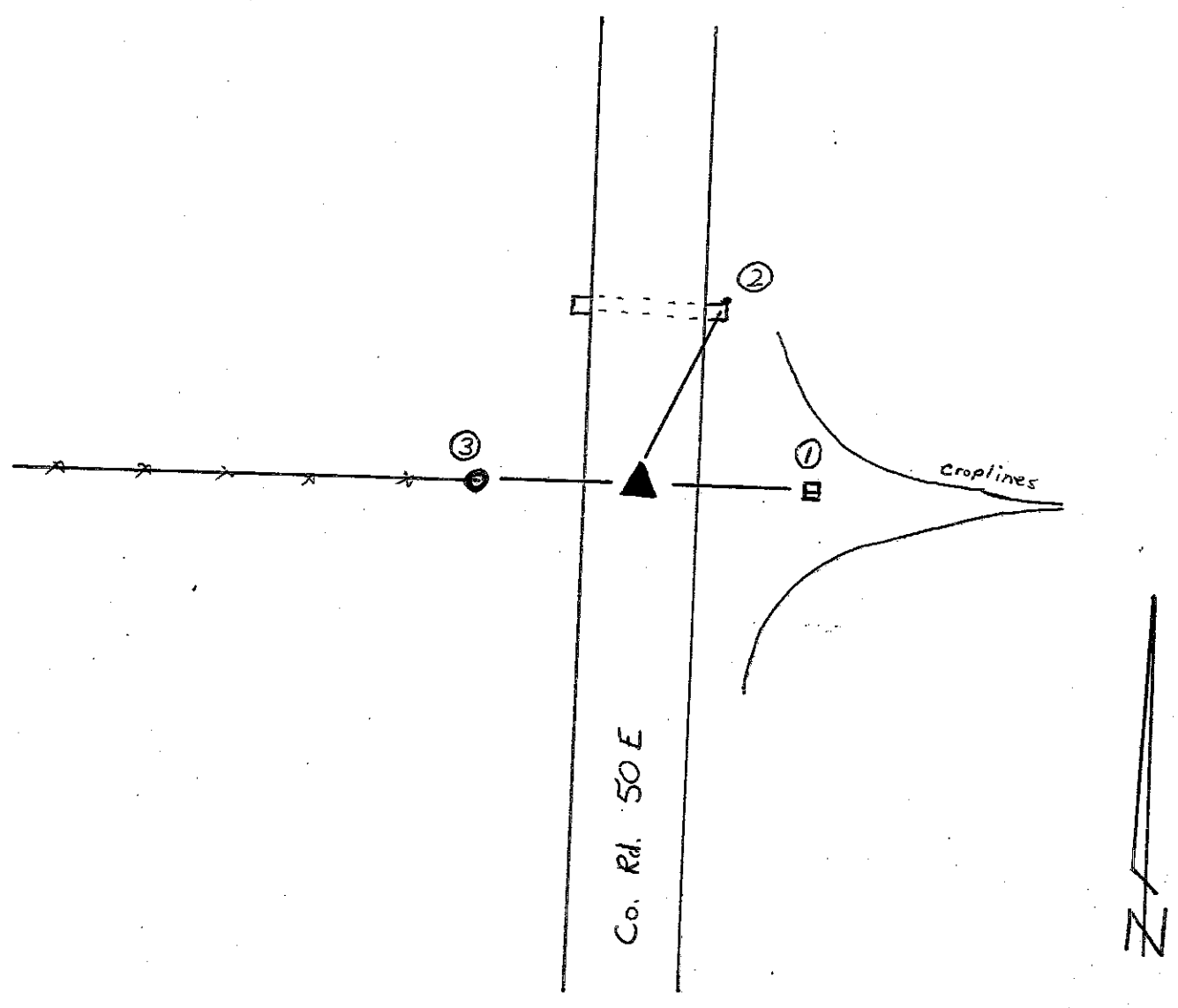
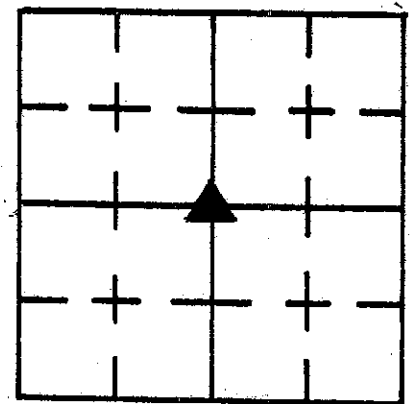
DATE 7/29/92

CREW P.C. K. McMillin

Inst. _____ Rod 1. Brewer

TYPE of MARKER 1/2" rebar Cond. bent over slightly at top

METHOD of ESTABLISHMENT Found 1/2" rebar in center of road and found tie in corner post (ref. #1). Did not look for stone.

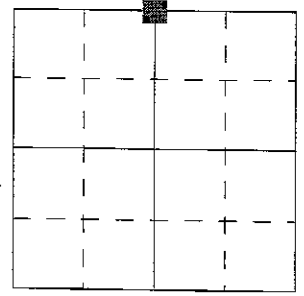


REFERENCE	DISTANCE	DESCRIPTION
1	17.55'	PK in W side of 6" sq. corner post 18" up
2	26.70'	NE edge of metal culvert pipe on E side of Co. Rd. 50 E
3	18.35'	PK on N side of 8" round corner post 12" up

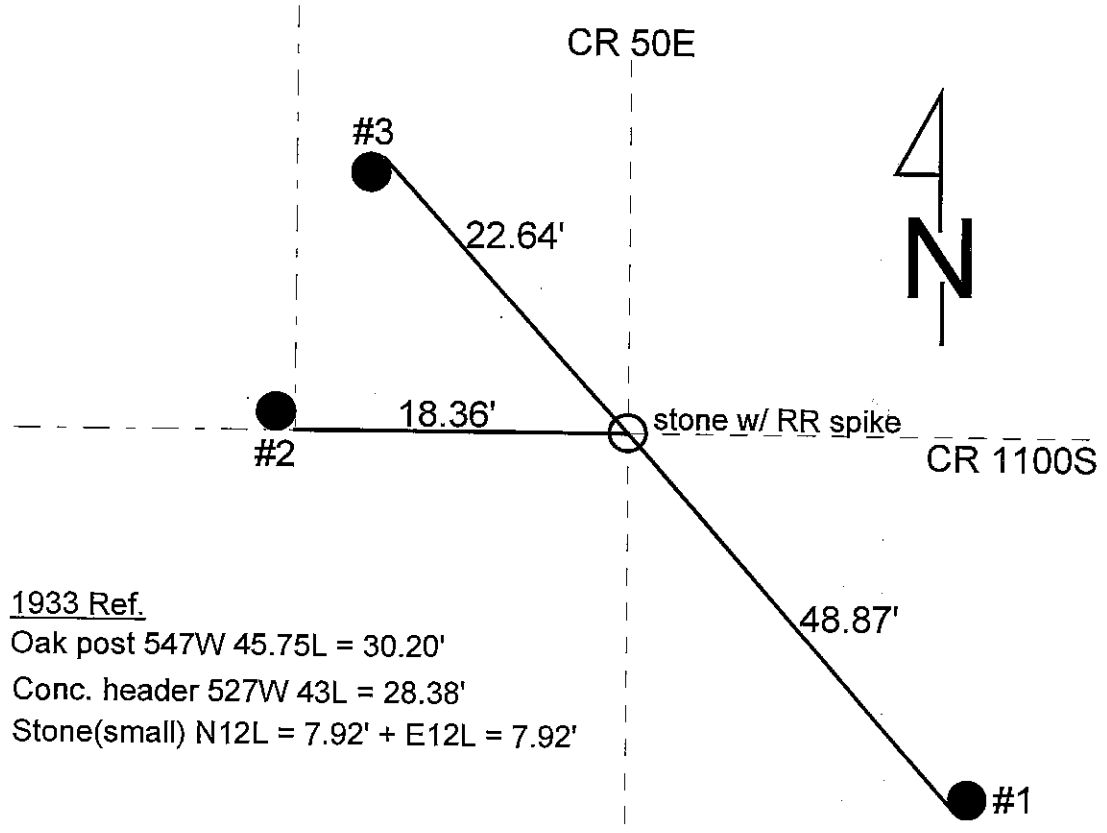
SECTION CORNER RECORD
SHELBY COUNTY, INDIANA
 Sec. 32 T. 11N R. 7E

Ref. No. 7V

DATE : 10/11/85
 CREW P.C. : J. Heshelman L.S.
 Instrument :
 Rod :
 Marker Type : Stone
 Condition : Good



Method of Establishment : Found by Mr. Heshelman of Am-Tech Engineering, 12" below pavement. RR spike set on surface above stone. He also placed #3 rebar 0.2' below pavement 0.5' East & West of stone. Also #3 rebar at same depth 0.6' North of stone.



1933 Ref.
 Oak post 547W 45.75L = 30.20'
 Conc. header 527W 43L = 28.38'
 Stone(small) N12L = 7.92' + E12L = 7.92'

REFERENCE	DISTANCE	DESCRIPTION
1	48.87'	PK nail Southwest side PWP
2	18.36'	PK nail South side fence corner post
3	22.64'	Nail w/ bottle cap Northeast side PWP

SECTION CORNER RECORD

SHELBY COUNTY, INDIANA

7V
(2 of 3)

Sec. 32 T. 11 R. 7

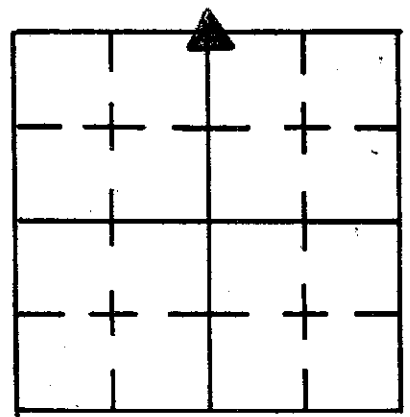
DATE 10/11/85

CREW P.C. J. Heshelman L.S.

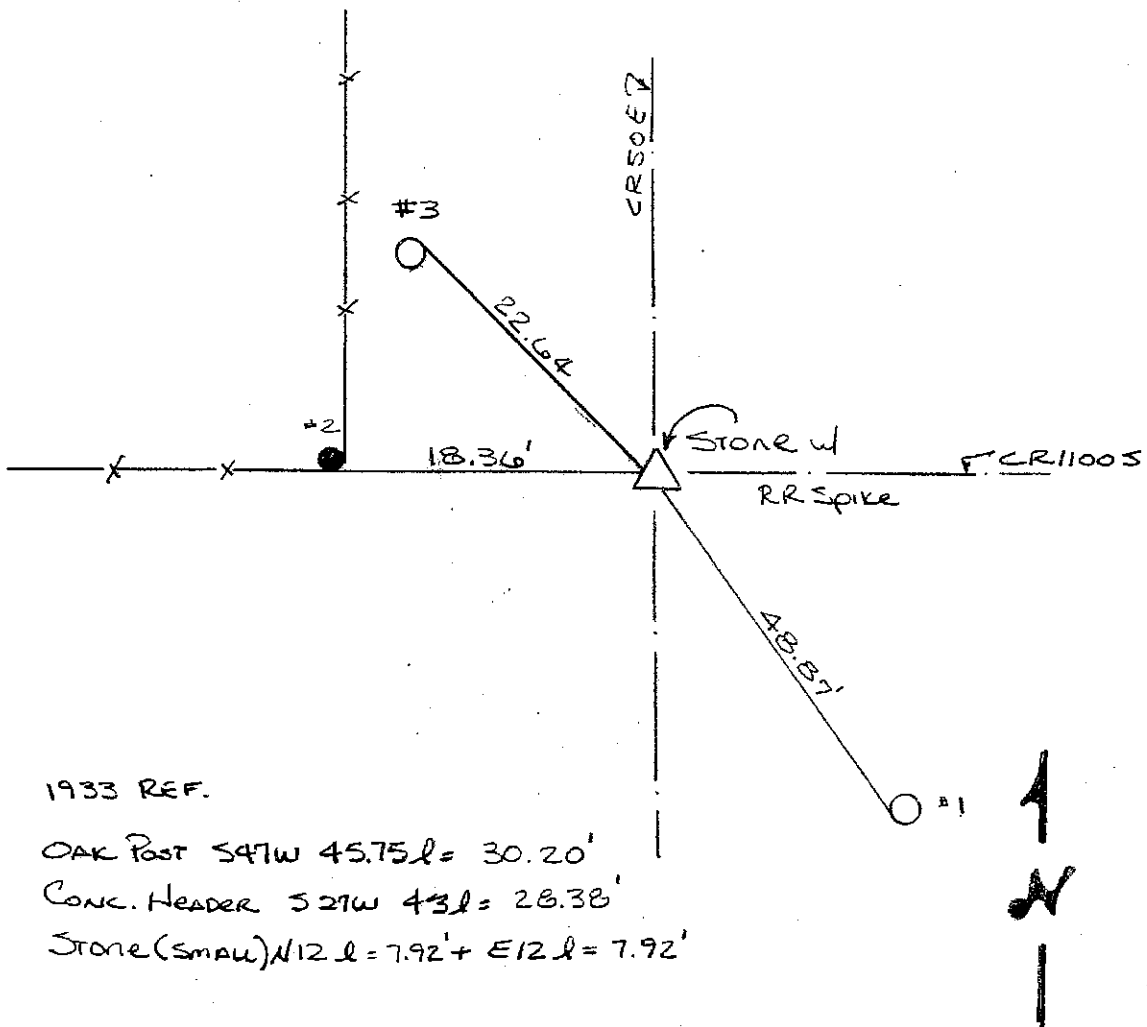
Inst. _____ Rod _____

TYPE of MARKER Stone Cond. Good

METHOD of ESTABLISHMENT Found by Mr. Heshelman of AM-TECH



ENGINEERING; 12" Below P.M.T., ^{RR} Spike set on surface above Stone. He also placed #3 rebar 0.2' below P.M.T. 0.5' East & West of Stone. Also #3 rebar at same depth 0.6' North of Stone.



1933 REF.

OAK Post 547W 45.75 l = 30.20'

Conc. Header 527W 43 l = 28.38'


Stone (small) N 12 l = 7.92' + E 12 l = 7.92'

See trees in Stone Rec.

REFERENCE	DISTANCE	DESCRIPTION
1	48.87'	PK NAIL S.W. Side Pwp
2	18.36'	PK NAIL SOUTH SIDE FENCE CORNER POST
3	22.64'	NAIL w. BOTTLE CAP N.E. Side Pwp

SECTION CORNER RECORD SHELBY COUNTY, INDIANA

7V
(3 of 3)



Sec. 29 T. 11 R. 7

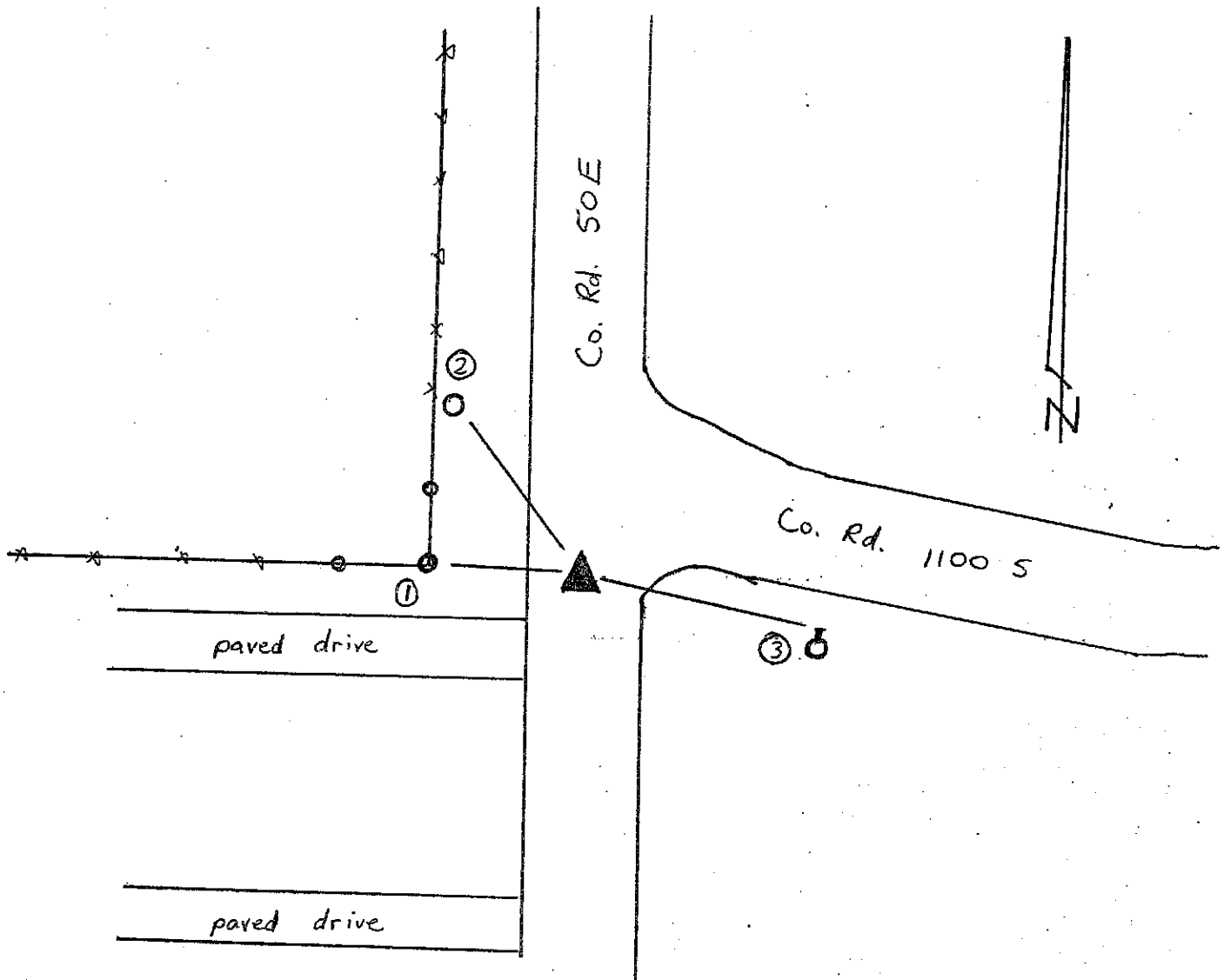
DATE 7/29/92

CREW P.C. K. McMillin

Inst. _____ Rod I. Brewer

TYPE of MARKER RR spike Cond. good

METHOD of ESTABLISHMENT Found RR spike in road and found a tie in corner post (ref. #1) and nail/w bottlecap in Pwr. pole (ref. #2) Did not dig for stone.




REFERENCE	DISTANCE	DESCRIPTION
1	18.45'	PK in 8" round corner post on S side 8" up
2	22.70'	Nail w/ bottle cap in Pwr pole #207-894 Pub. Ser. on W side 8" up
3	48.8'	RR spike found in N side of Pwr. pole #207-895 public service

SECTION CORNER RECORD

SHELBY COUNTY, INDIANA

Sec. 32 T. 11 R. 7

7Z
(1 of 5)



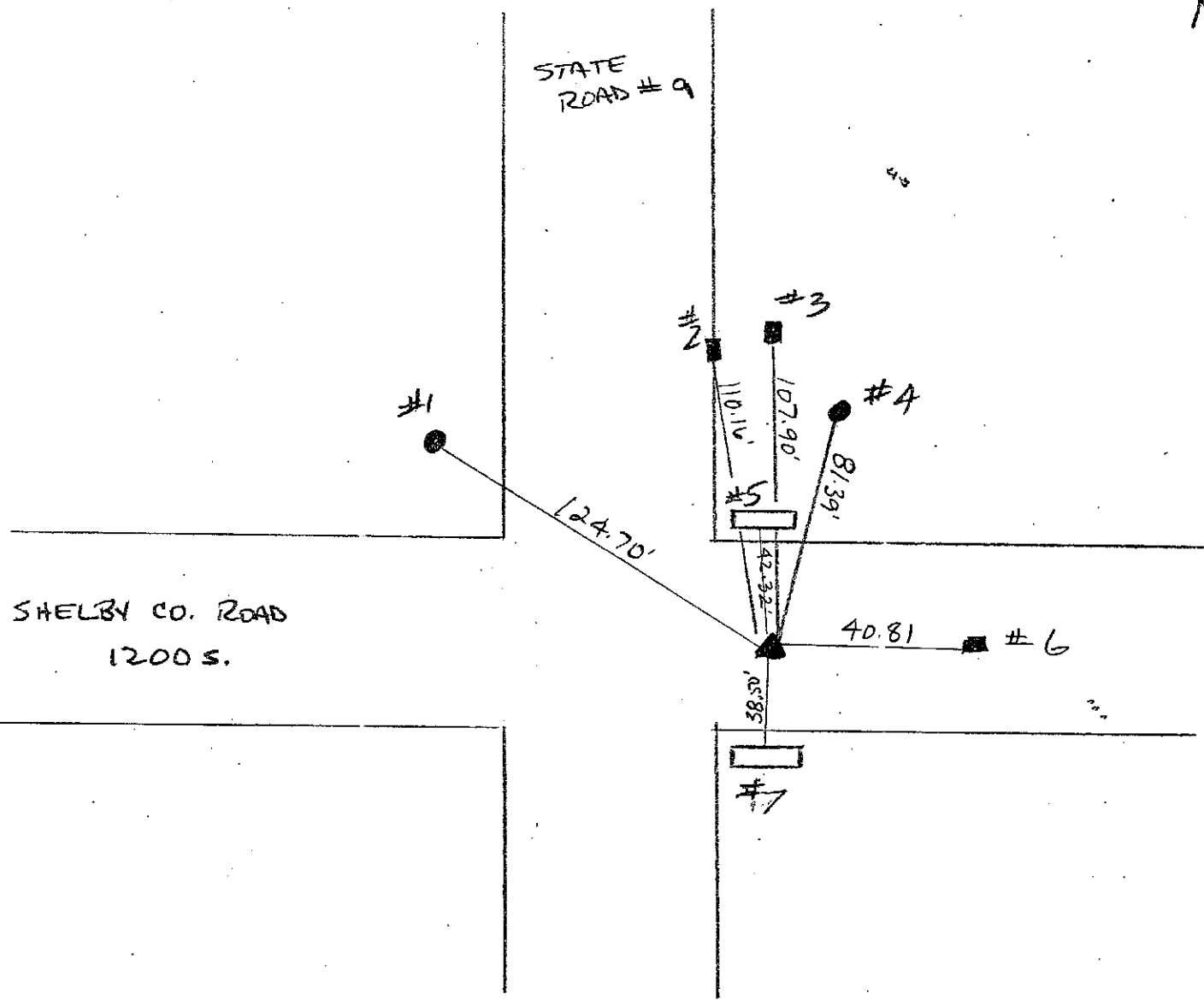
DATE 1/13/03

CREW P.C. TONY SIPES

Inst. _____ Rod _____

TYPE of MARKER MONUMENT Cond. JUST SET

METHOD of ESTABLISHMENT POINT ESTABLISHED BY
SHELBY Co. SURVEYOR



REFERENCE	DISTANCE	DESCRIPTION
1	124.70'	USC & GS BENCHMARK N 268
2	110.16'	IN R/W MARKER - METAL PLATE
3	107.90'	IN R/W MARKER - CONCRETE POST
4	81.39'	TELEPHONE POLE 4.0' ± UP WEST SIDE
5	42.32'	"t" CHISELED ON CONC HEADWALL NORTH SIDE OF R
6	40.81'	METAL PLATE SET AS MONUMENT BY STATE
7	38.50'	"t" CHISELED ON CONC HEADWALL SO. SIDE OF RD

SHELBY COUNTY, INDIANA
Sec. 32 T. 11 R. 7
WASHINGTON TWP.

DATE: 6/05/2018
CREW: SCOTT SUMERFORD
OLD RECORD REF: SHELBY COUNTY SURVEY MONUM.
MARKER TYPE:

▲ Ref. No.

Method of Establishment
 RECOVERED SHELBY COUNTY SURVEY MONUM.
 AT GRADE



Drawing Not To Scale

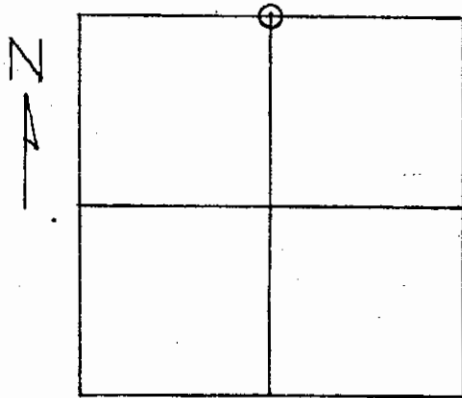
REF #	DISTANCE	DESCRIPTION
		ELEVATION 733.95'

GEODETIC INFORMATION
Datum: NAD83 (CORS96)

GPS REF. 522	DISCLAIMER The section corner coordinates annotated hereon have been obtained with RTK GPS methods by personnel of Shelby County Surveyor. No guarantee is made to the correctness or accuracy of these values and they have been provided for recovery and verification purposes only. The Shelby County Surveyor's Office will not be held liable for errors or negligence in part by the surveyor who does not physically determine the location of section lines perform in compliance with Indiana Title 865, Article 1, Rule 12-10 of the Administration Code. These coordinates will have no legal weight of authority unless monument and all its accessories have been obliterated.
DATE: 6/05/2018	
BY: SCOTT SUMERFORD	
NORTHING: 1494035.35	
EASTING: 298797.51	

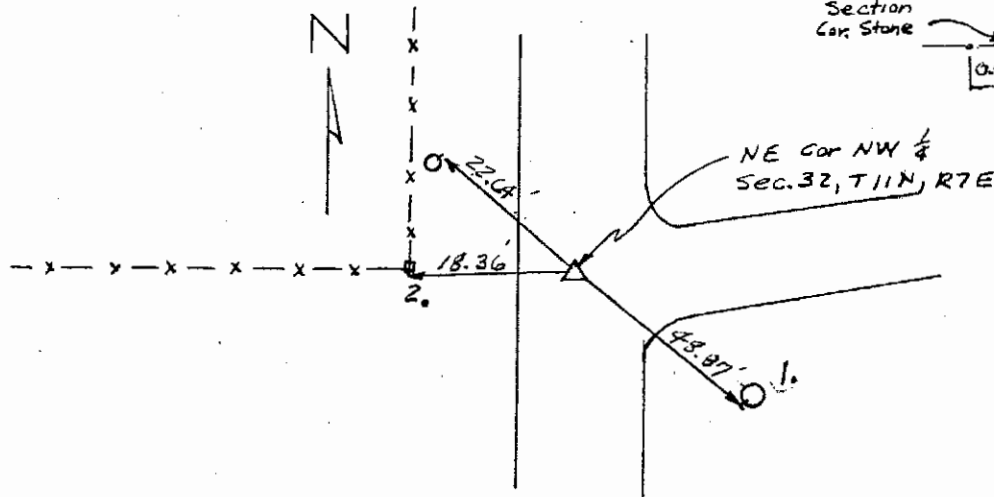
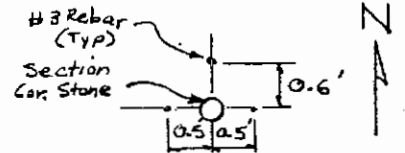
Section Corner Reference

SECTION 32 TOWNSHIP 11 North RANGE 7 East
NE Cor. N.W. $\frac{1}{4}$



Stone Found Down 12"
Set RR Spike on Surface

#5 Rebar set around stone as shown (tip of rebar 0.2' below surface)



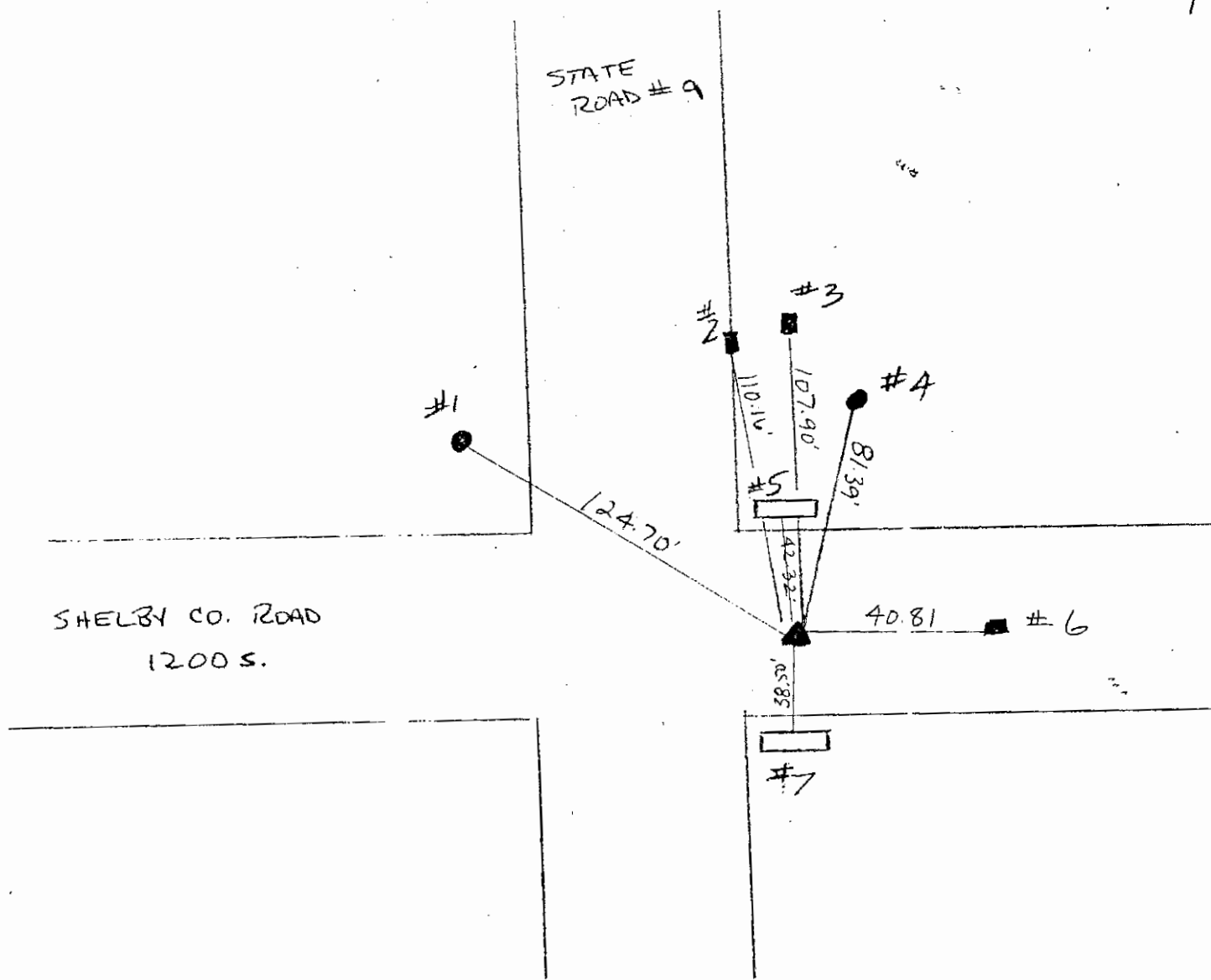

Reference No	Dist.	Description
1.	43.97	PKN in Power Pole (SW. side)
2.	18.36	PKN in South Side of Cor. Fence Post
3.	22.64	Nail in Bottle Cap in PWP

SECTION CORNER RECORD
 SHELBY COUNTY, INDIANA 7Z (4 of 5)

Sec. 32 T. 11 R. 7

DATE 1/13/03
 CREW P.C. TONY SILES

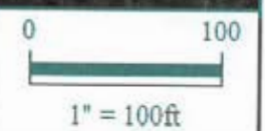
Inst. _____ Rod _____
 TYPE of MARKER MONUMENT Cond. JUST SET
 METHOD of ESTABLISHMENT POINT ESTABLISHED BY
SHELBY CO. SURVEYOR



REFERENCE	DISTANCE	DESCRIPTION
1	124.70'	USC & GS BENCHMARK N 268
2	110.16'	IN R/W MARKER - METAL PLATE
3	107.90'	IN R/W MARKER - CONCRETE POST
4	81.39'	TELEPHONE POLE 4.0' ± UP WEST SIDE
5	42.32'	"+" CHISELED ON CONC HEADWALL NORTH SIDE OF E
6	40.81'	METAL PLATE SET AS MONUMENT BY STATE
7	38.50'	"+" CHISELED ON CONC HEADWALL SO. SIDE OF RD



32 11 7 SW Cor SE 1/4
SE Cor SW 1/4



*Shelbyville-Shelby County
Geographic Information System
25 W. Polk St.
Shelbyville, Indiana 46176*

SECTION CORNER RECORD

SHELBY COUNTY, INDIANA 9A (1 of 1)

Sec. 5 T. 11 R. 7

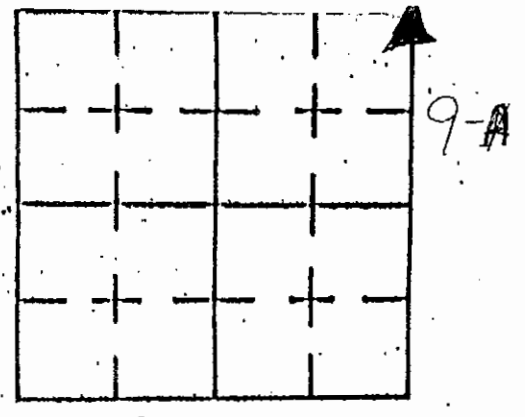
DATE 08/13/02

CREW P.C. TONY SIPES

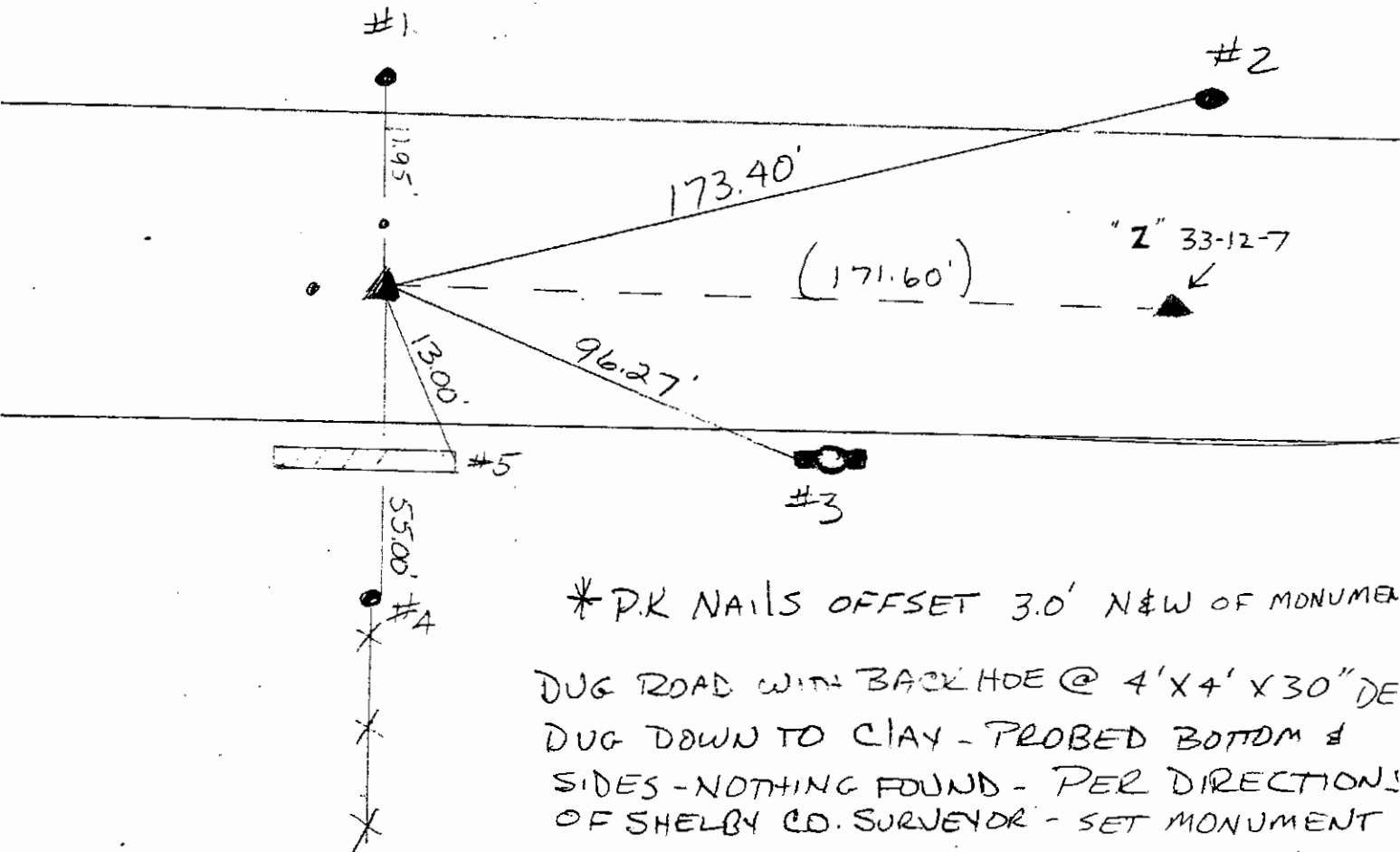
Inst. _____ Rod _____

TYPE of MARKER S.C. SURVEYOR MONUMENT Cond. JUST SET

METHOD of ESTABLISHMENT _____



* MONUMENT SET AT RECORDED DISTANCE OF 171.60' WEST OF "Z" POINT OF 33-12-7



* P.K. NAILS OFFSET 3.0' N&W OF MONUMENT
 DUG ROAD WITH BACKHOE @ 4' X 4' X 30" DE
 DUG DOWN TO CLAY - PROBED BOTTOM &
 SIDES - NOTHING FOUND - PER DIRECTIONS
 OF SHELBY CO. SURVEYOR - SET MONUMENT

REFERENCE	DISTANCE	DESCRIPTION
1	11.95'	#5 REBAR - LOCATED 2.0' NORTH OF ROAD EDGE
2	173.40'	PSI POLE 265052 - P.K. NAIL @ 20" UP SO. SIDE
3	96.27'	6" RND METAL VENT. PIPE SANDWICHED BETWEEN 2 - 4" SQ WOOD POSTS - P.K. NAIL @ 20" UP NO. SIDE WEST POST
4	55.00'	WOOD FENCE POST - P.K. NAIL @ 20" UP EAST SIDE
5	13.00'	BURIED CULVERT PIPE - MEASUREMENT TAKEN TOP CTR EAST END OF PIPE

SHELBY COUNTY, INDIANA
Sec. 9 T.11 R.7

DATE:
CREW:
OLD RECORD REF:
MARKER TYPE:

▲ Ref. No.

Method of Establishment

RECOVERED RAILROAD STRIKE



Drawing Not To Scale

REF #	DISTANCE	DESCRIPTION
		ELEVATION 747.28'

GEODETIC INFORMATION

Datum: NAD83 (CORS96)

GPS REF. 736	DISCLAIMER The section corner coordinates annotated hercon have been obtained with RTK GPS methods by personnel of Shelby County Surveyor. No guarantee is made to the correctness or accuracy of these values and they have been provided for recovery and verification purposes only. The Shelby County Surveyor's Office will not be held liable for errors or negligence in part by the surveyor who does not physically determine the location of section lines perform in compliance with Indiana Title 865, Article 1, Rule 12-10 of the Administration Code. These coordinates will have no legal weight of authority unless monument and all its accessories have been obliterated.
DATE: 7/08/2021	
BY: SCOTT SUMERFORD	
NORTHING: 1521070.52	
EASTING: 301617.25	

SHELBY COUNTY, INDIANA
Sec. 9 T. 11 R. 7

▲ Ref. No.

DATE:
CREW:
OLD RECORD REF:
MARKER TYPE:

Method of Establishment

*RECOVERED SHELBY COUNTY SURVEY
MONUMENT*

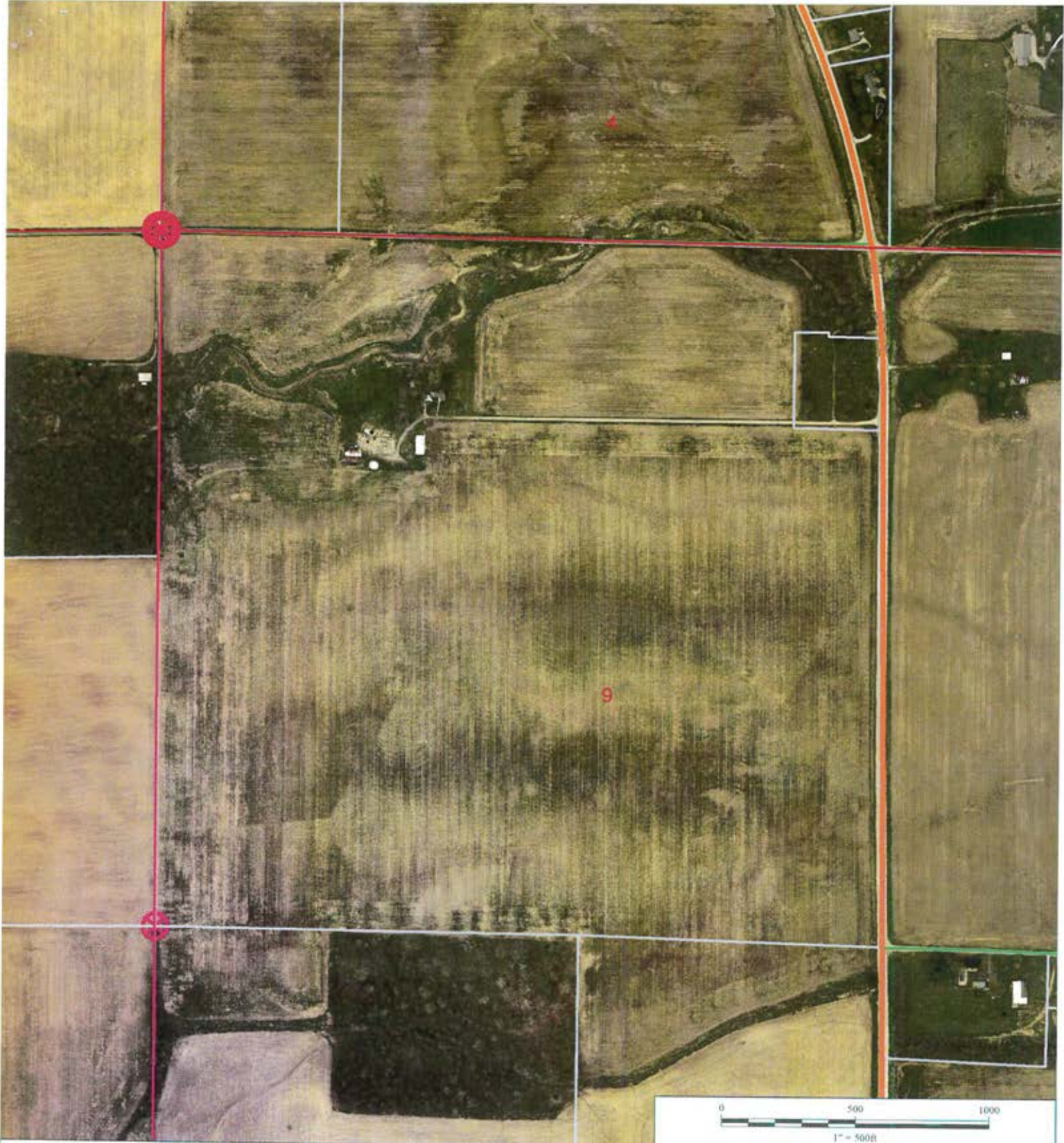


Drawing Not To Scale

REF #	DISTANCE	DESCRIPTION
		<i>ELEVATION 749.43'</i>

GEODETTIC INFORMATION
Datum: NAD83 (CORS96)

GPS REF. <i>735</i>	DISCLAIMER The section corner coordinates annotated hereon have been obtained with RTK GPS methods by personnel of Shelby County Surveyor. No guarantee is made to the correctness or accuracy of these values and they have been provided for recovery and verification purposes only. The Shelby County Surveyor's Office will not be held liable for errors or negligence in part by the surveyor who does not physically determine the location of section lines perform in compliance with Indiana Title 865, Article 1, Rule 12-10 of the Administration Code. These coordinates will have no legal weight of authority unless monument and all its accessories have been obliterated.
DATE: <i>7/08/2021</i>	
BY: <i>SCOTT SUMERFORD</i>	
NORTHING: <i>1518373.66</i>	
EASTING: <i>301611.65</i>	



NW Corner 9 11 7



*Shelbyville-Shelby County
Geographic Information System
25 W Polk St. Room 104
Shelbyville, Indiana 46176*

SHELBY COUNTY, INDIANA
Sec. 9 T. 11 R. 7

▲ Ref. No.

DATE:
CREW:
OLD RECORD REF:
MARKER TYPE:

Method of Establishment

RECOVERED MAGNAIL AT GRADE IN
THE AREA OF A PREVIOUS ROAD PATCH




Drawing Not To Scale

REF #	DISTANCE	DESCRIPTION
		ELEVATION 751.86'

GEODETIC INFORMATION
Datum: NAD83 (CORS96)

GPS REF. 734	DISCLAIMER The section corner coordinates annotated hercon have been obtained with RTK GPS methods by personnel of Shelby County Surveyor. No guarantee is made to the correctness or accuracy of these values and they have been provided for recovery and verification purposes only. The Shelby County Surveyor's Office will not be held liable for errors or negligence in part by the surveyor who does not physically determine the location of section lines perform in compliance with Indiana Title 865, Article 1, Rule 12-10 of the Administration Code. These coordinates will have no legal weight of authority unless monument and all its accessories have been obliterated.
DATE: 7/08/2021	
BY: SCOTT SUMERFORD	
NORTHING: 1515666.64	
EASTING: 309611.36	



9 11 7 NW Corner SW 1/4

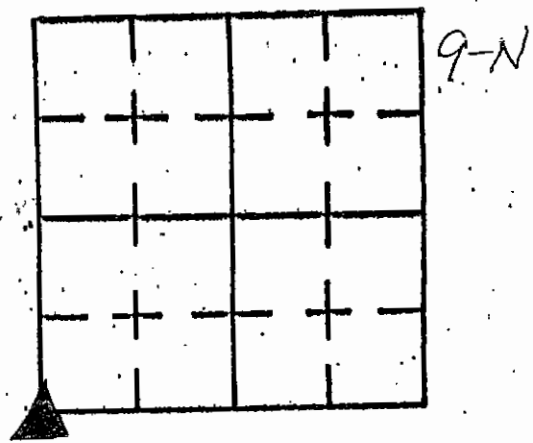


*Shelbyville-Shelby County
Geographic Information System
25 W Polk St. Room 104
Shelbyville, Indiana 46176*

SECTION CORNER RECORD

SHELBY COUNTY, INDIANA

9N
(1 of 4)



Sec. 16 T. 11 R. 7

DATE 5/12/03

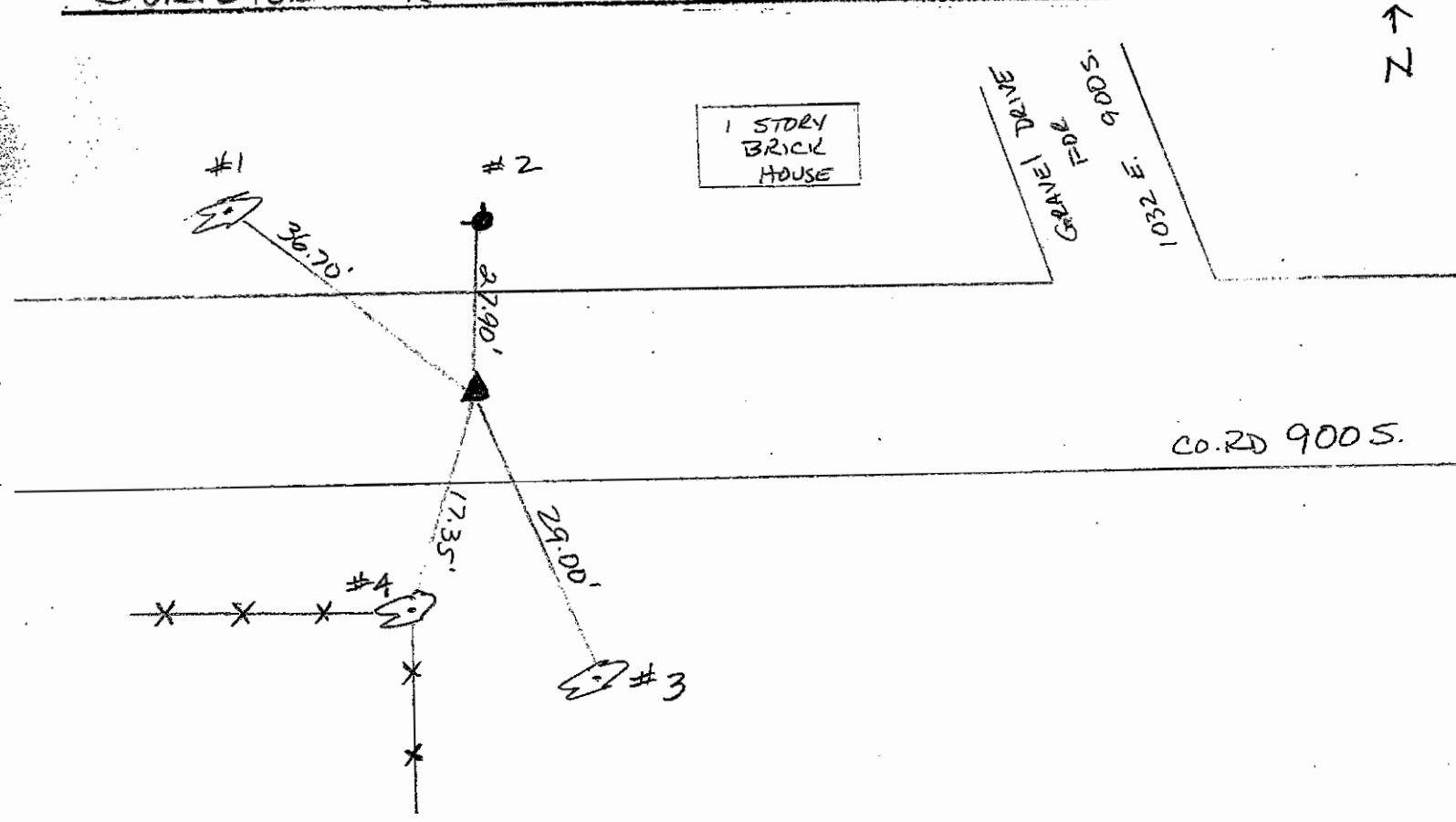
CREW P.C. TONY SIPES

Inst. _____ Rod _____

TYPE of MARKER RR SPIKE Cond. _____

METHOD of ESTABLISHMENT POINT VERIFIED BY SHELBY Co.

SURVEYOR T. SUMERFORD



NOTE: SW COR OF SEC 16-11-7 FALLS IN FLAT ROCK RIVER. SAID POINT BEING S 0°01'26" E, 2,693.58' OF THE NW COR OF THE SW QUARTER OF SAID SECTION AND BEING S 0°07'23" E, 116.51' OF REFERENCED RR SPIKE IN CTL OF CR 900 S.

REFERENCE	DISTANCE	DESCRIPTION
1	36.70'	20" BLACK LOCUST PK NAIL @ 15" UP EAST SIDE
2	27.90'	1.10' RND CONC COR POST @ 4.0' HIGH - GRND LEVEL S. SIDE
3	29.00'	18" HACKBERRY PK NAIL @ 15" UP WEST SIDE
4	17.35'	18" WALNUT PK NAIL @ 24" UP EAST SIDE

9N
(2 of 4)

SHELBY COUNTY, INDIANA
Sec. 20 T. 15 R. 7

N-9

DATE:
CREW:
OLD RECORD REF:
MARKER TYPE:

▲ Ref. No.

Method of Establishment

COMPUTED POSITION IN FLAT ROCK RIVER
SEE SURVEY BY SCOTT SUMNERFORD
DATED 12/04/2020



Drawing Not To Scale

REF #	DISTANCE	DESCRIPTION
		ELEVATION 705.89'

GEODETIC INFORMATION

Datum: NAD83 (CORS96)

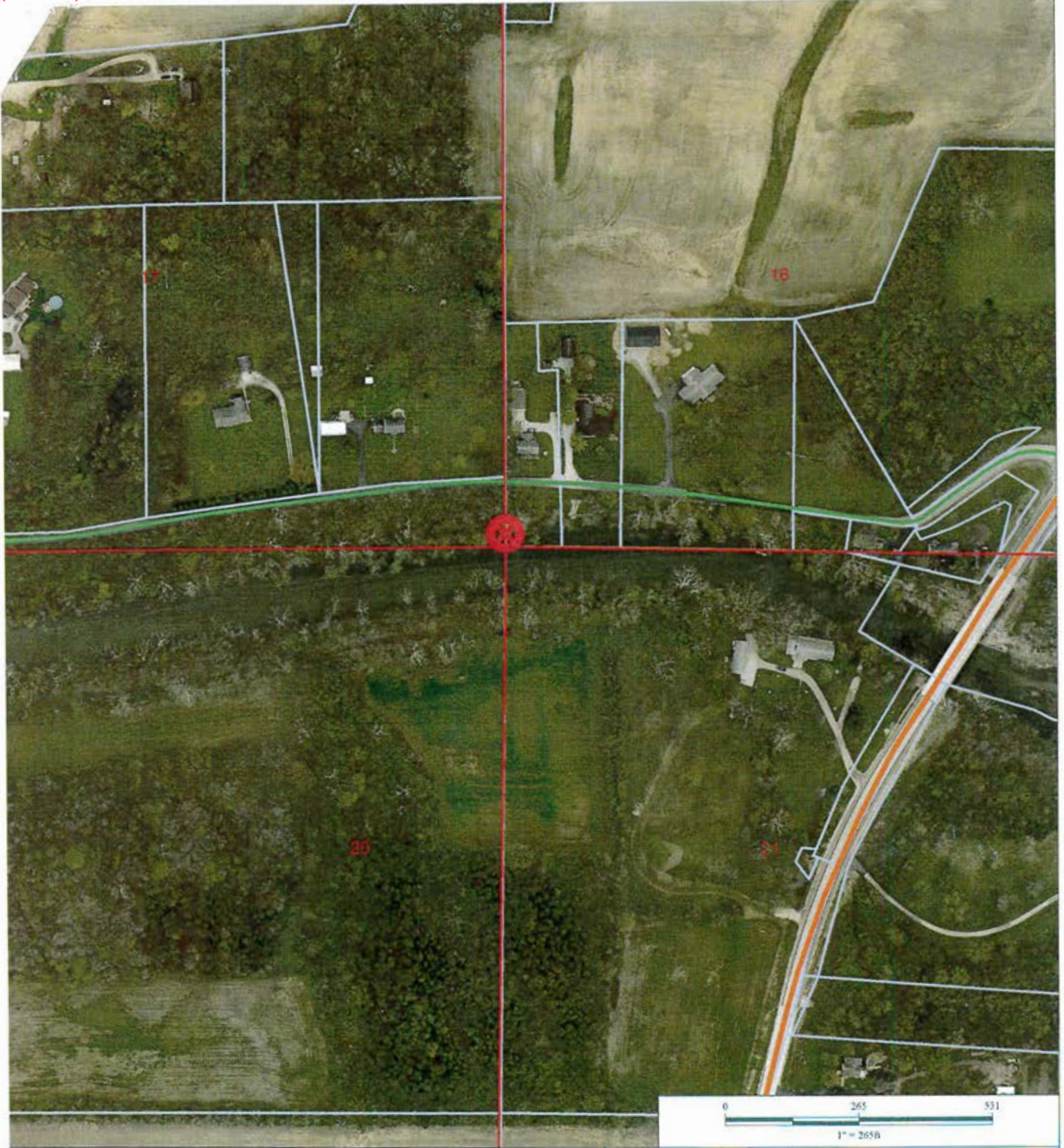
GPS REF. 677	<p>DISCLAIMER</p> <p>The section corner coordinates annotated hereon have been obtained with RTK GPS methods by personnel of Shelby County Surveyor. No guarantee is made to the correctness or accuracy of these values and they have been provided for recovery and verification purposes only. The Shelby County Surveyor's Office will not be held liable for errors or negligence in part by the surveyor who does not physically determine the location of section lines perform in compliance with Indiana Title 865, Article 1; Rule 12-10 of the Administration Code. These coordinates will have no legal weight of authority unless monument and all its accessories have been obliterated.</p>
DATE: 12/04/2020	
BY: SCOTT SUMNERFORD	
NORTHING: 1510266.21	
EASTING: 301582.51	



SW Corner 9 11 7



*Shelbyville-Shelby County
Geographic Information System
25 W Polk St. Room 104
Shelbyville, Indiana 46176*



20 11 7 NE Corner

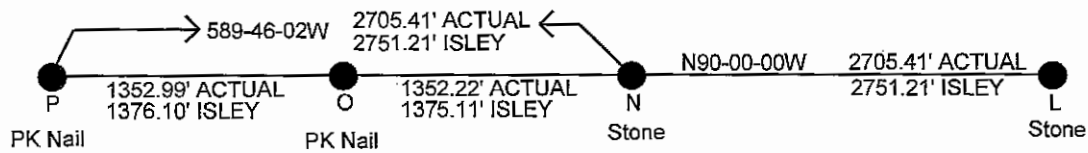
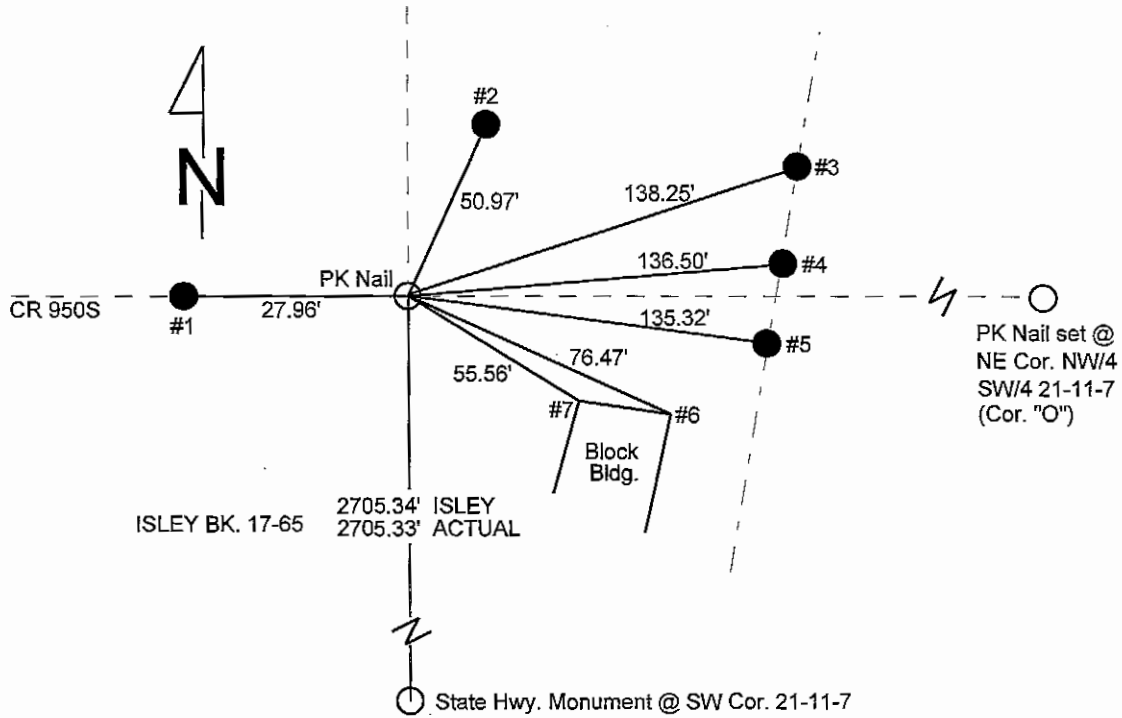
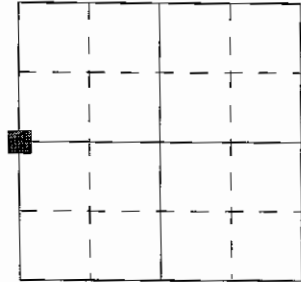


*Shelbyville-Shelby County
Geographic Information System
25 W Polk St. Room 104
Shelbyville, Indiana 46176*

SECTION CORNER RECORD
SHELBY COUNTY, INDIANA
Sec. 21 T. 11N R. 7E

Ref. No. 9P

DATE : 01/16/85
 CREW P.C. : L. May
 Instrument :
 Rod : L. Justice
 Marker Type : PK Nail
 Condition : Set
 Method of Establishment : See attached sheet



REFERENCE	DISTANCE	DESCRIPTION
1	27.96'	PK nail found in CL CR 950S, previously used for this 1/4 corner
2	50.97'	PK nail 5" up South side REMC PWP #09048
3	138.25'	Possible PK nail under road surface in center of St. Rd. 9 (8.1' North of line "P"- "O")
4	136.25'	Bolt spike found in CL of St. Rd. 9, 3.0' North of line "P"- "O"
5	135.32'	RR spike found in CL of St. Rd. 9, 2.5' South of line "P"- "O"
6	76.47'	North side of block bldg. East most corner of stone
7	55.56'	North side of block bldg. West most corner of stone

SHELBY COUNTY, INDIANA
Sec. 20 T. 11 R. 7

DATE:
CREW:
OLD RECORD REF:
MARKER TYPE:

▲ Ref. No.

Method of Establishment

RECOVERED RAILROAD SPIKE SET BY
SHELBY COUNTY SURVEYORS OFFICE IN 1985



Drawing Not To Scale

REF #	DISTANCE	DESCRIPTION
		ELEVATION 769.79'

GEODETIC INFORMATION

Datum: NAD83 (CORS96)

GPS REF. 476	<p>DISCLAIMER</p> <p>The section corner coordinates annotated hereon have been obtained with RTK GPS methods by personnel of Shelby County Surveyor. No guarantee is made to the correctness or accuracy of these values and they have been provided for recovery and verification purposes only. The Shelby County Surveyor's Office will not be held liable for errors or negligence in part by the surveyor who does not physically determine the location of section lines perform in compliance with Indiana Title 865, Article 1, Rule 12-10 of the Administration Code. These coordinates will have no legal weight of authority unless monument and all its accessories have been obliterated.</p>
DATE: 12/04/20	
BY: SCOTT SUMERFORD	
NORTHING: 1507543.92	
EASTING: 301588.91	

SECTION CORNER RECORD

SHELBY COUNTY, INDIANA

Sec. 21 T. 11 R. 7

DATE 1/16/85

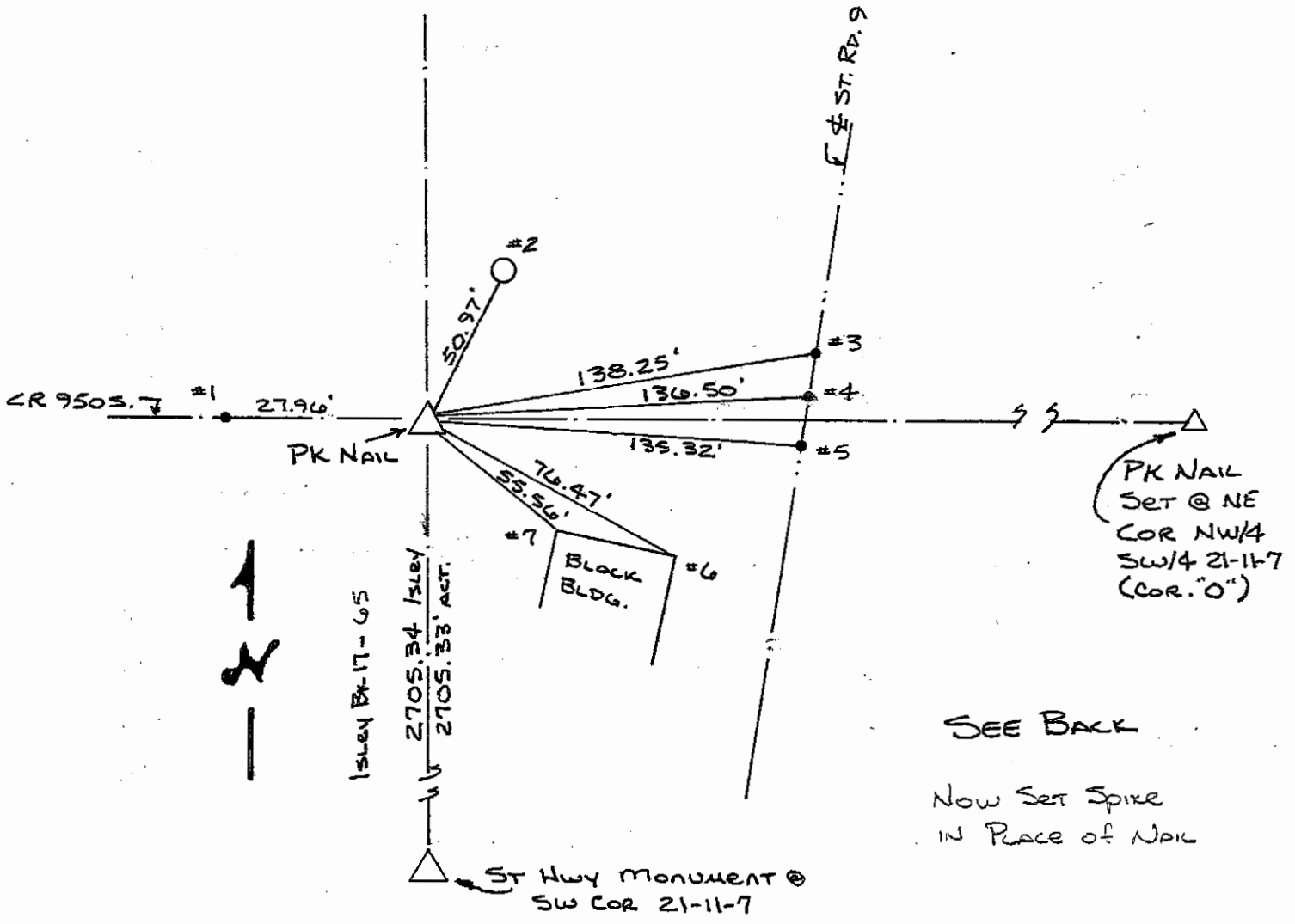
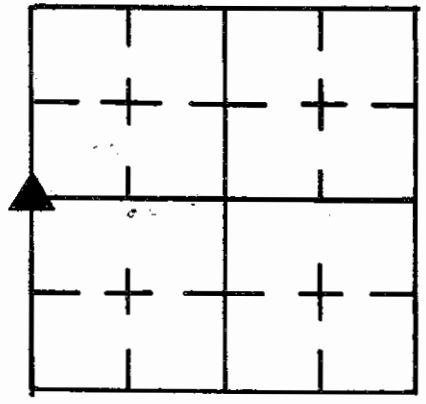
CREW P.C. L. MAY

Inst. Rod L. JUSTICE

TYPE of MARKER PK NAIL Cond. Set

METHOD of ESTABLISHMENT SEE BACK

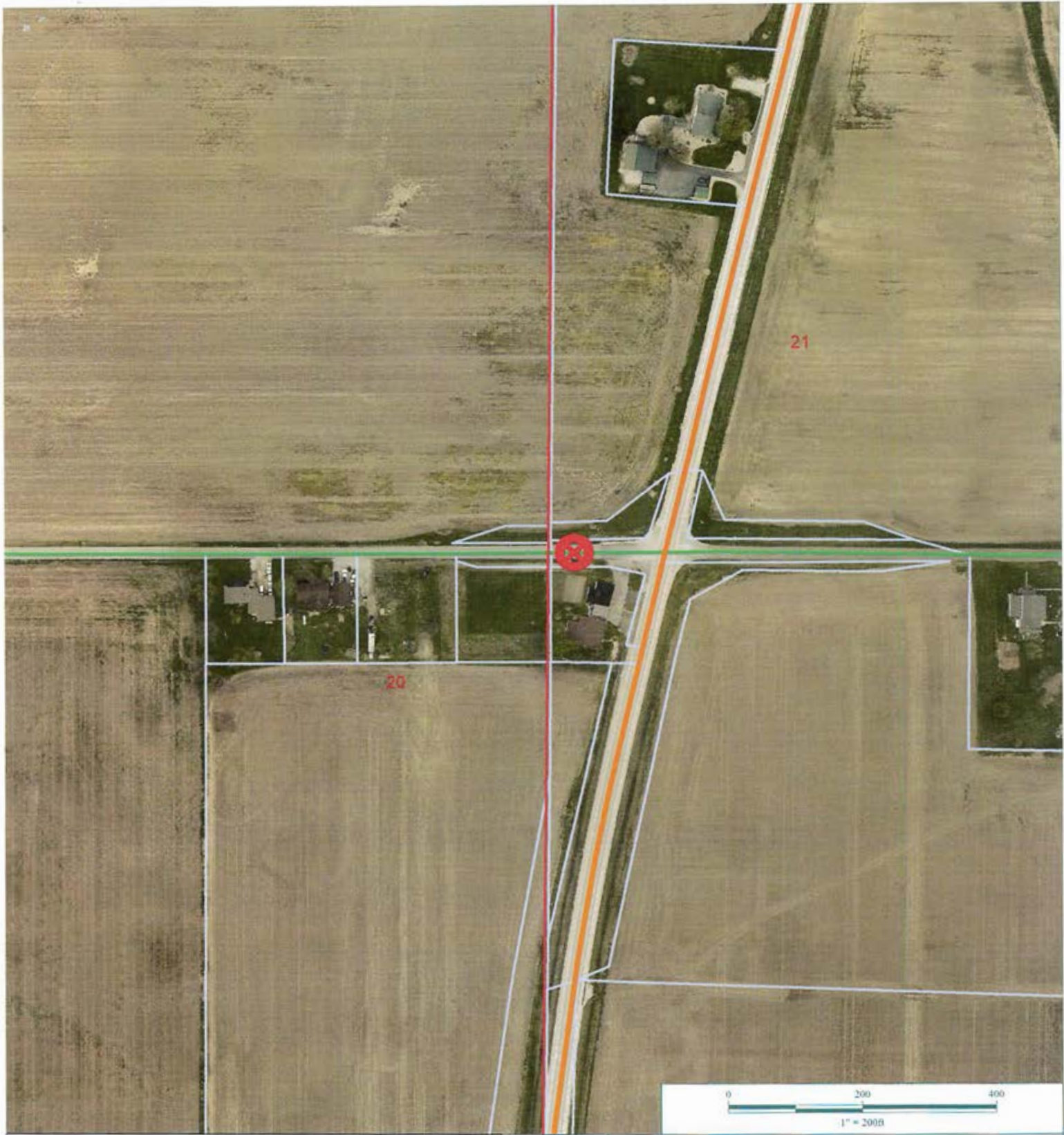
9P
(3 of 4)



SEE BACK

Now Set Spike
IN PLACE of Nail

REFERENCE	DISTANCE	DESCRIPTION
1	27.96'	PK NAIL FOUND IN E CR 950 S., PREVIOUSLY USED FOR THIS 1/4 CORNER
2	50.97'	PK NAIL 5" UP SOUTH SIDE REMC PWP # 09048
3	138.25'	8.1' NORTH OF LINE "P"-"O" POSSIBLE PK NAIL UNDER ROAD SURFACE IN CENTER OF ST. RD 9
4	136.50'	BOLT SPIKE FOUND IN E ST. RD. 9, 3.0' NORTH OF LINE "P"-"O"
5	135.32'	RR SPIKE FOUND IN E ST. RD. 9, 2.5' SOUTH OF LINE "P"-"O"
6	76.47'	NORTH SIDE OF BLACK BLDG. EAST MOST CORNER OF SIDE
7	55.56'	" " " " " WEST " " " "



20 11 7 NE Cor SE 1/4



*Shelbyville-Shelby County
Geographic Information System
25 W Polk St. Room 104
Shelbyville, Indiana 46176*

SHELBY COUNTY, INDIANA
Sec. 29 T. 11 R. 7
WASHINGTON TWP.

DATE: 6/05/2018
CREW: SCOTT SUMERFORD
OLD RECORD REF:
MARKER TYPE:

▲ Ref. No.

Method of Establishment
RECOVERED 1" DIA. COPPER PIN IN BOX



Drawing Not To Scale

REF #	DISTANCE	DESCRIPTION
		<i>ELEVATION 767.62'</i>

GEODETTIC INFORMATION
Datum: NAD83 (CORS96)

GPS REF. <i>523</i>	<p>DISCLAIMER</p> <p>The section corner coordinates annotated hereon have been obtained with RTK GPS methods by personnel of Shelby County Surveyor. No guarantee is made to the correctness or accuracy of these values and they have been provided for recovery and verification purposes only. The Shelby County Surveyor's Office will not be held liable for errors or negligence in part by the surveyor who does not physically determine the location of section lines perform in compliance with Indiana Title 865, Article 1, Rule 12-10 of the Administration Code. These coordinates will have no legal weight of authority unless monument and all its accessories have been obliterated.</p>
DATE: <i>6/05/2018</i>	
BY: <i>SCOTT SUMERFORD</i>	
NORTHING: <i>1504839.28</i>	
EASTING: <i>301550.11</i>	

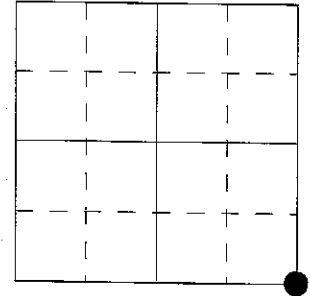


<p>29 11 7 NE Corner of Section</p>		<p>0 100 1" = 100ft</p>	<p><i>Shelbyville-Shelby County Geographic Information System 25 W. Polk St. Shelbyville, Indiana 46176</i></p>
-------------------------------------	--	-----------------------------	---

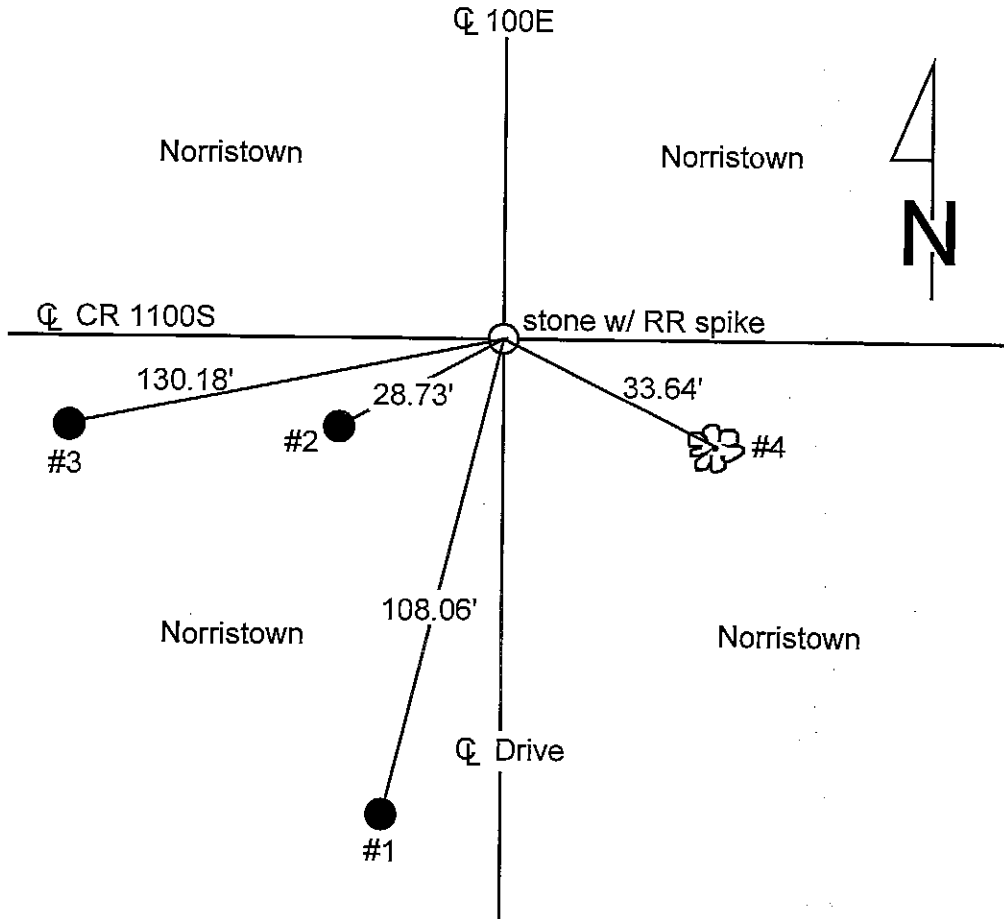
SECTION CORNER RECORD
SHELBY COUNTY, INDIANA
Sec. 29 T. 11N R. 7E

Ref. No. 9V

DATE : 07/16/87
CREW P.C. : D. Rivers
Instrument :
Rod : R. Lemen / R. McGaha
Marker Type : Stone
Condition :



Method of Establishment : Dug in center of the intersection of CR 1100S and 100E. Found stone 16" deep. Placed two RR spikes 6" North and South of cut "X" in stone @ depth of stone. Set two PK nails 2' North and East of stone. On road surface, set RR spike over stone @ the surface.



REFERENCE	DISTANCE	DESCRIPTION
1	108.06'	PK nail in East side utility pole, 20" up (plumed)
2	28.73'	Found nail in bottlecap NW side utility pole, 29" up (plumed)
3	130.18'	PK nail North side utility pole, 24" up (pulled direct)
4	33.64'	PK nail West side 22" tree, 30" up
offset	2.00'	PK nail in road surface North of stone
offset	2.00'	PK nail in road surface East of stone
		Set RR spike over stone

SECTION CORNER RECORD

SHELBY COUNTY, INDIANA

9V
(2 of 2)

9-V

Sec. 29 T. 11-N R. 7-E

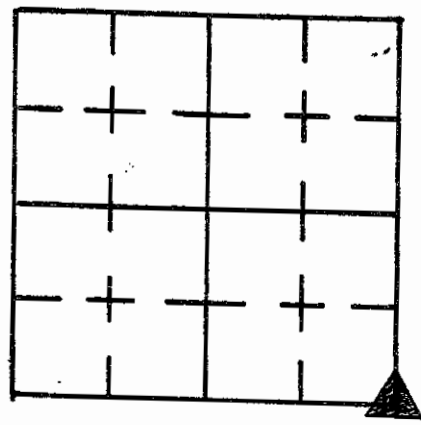
DATE 7/16/87

CREW P.C. D. Rivers

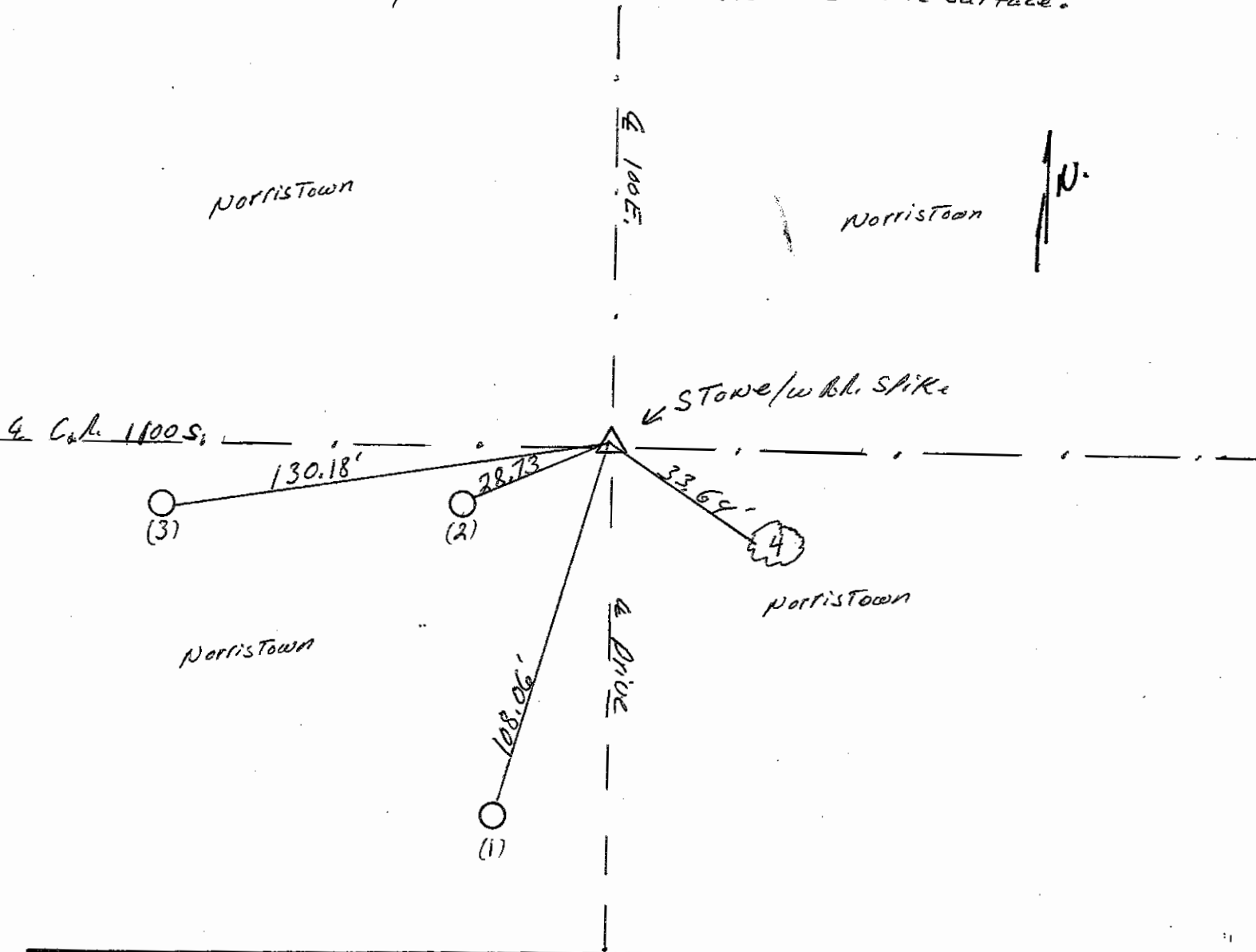
Inst. _____ Rod R. Leman P. McCabe

TYPE of MARKER Stowe Cond. _____

METHOD of ESTABLISHMENT Dug in the center of the intersection



of CR 1100 S A 100E Found Stowe 16" Deep placed 2 R.R. SPIKES 6" N.A.S. of cut X in Stowe @ Depth of Stowe. Set 2 P.K.S 2' North & East of Stowe. ON Road Surface, SET R.R. SPIKE over Stowe on the Surface.

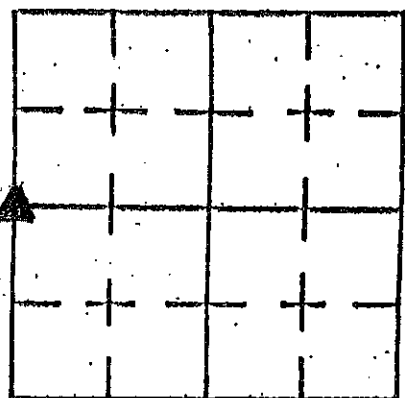


REFERENCE	DISTANCE	DESCRIPTION
(1)	108.06'	P.K. in East Side UTILITY Pole 20" up (Plumbed)
(2)	28.73'	Found Nail in Bottle cap NW Side UTILITY Pole 29" up (Plumbed)
(3)	130.18'	P.K. NAIL North Side UTILITY Pole 24" up (Plumbed)
(4)	33.64'	P.K. NAIL West Side 22" Tree 30" up.
Offset	2.00'	P.K. NAIL in road Surface North of Stowe
Offset	2.00'	P.K. NAIL in road Surface East of Stowe
		Set R.R. SPIKE over Stowe

SECTION CORNER RECORD

SHELBY COUNTY, INDIANA

9X
(1 of 1)



Sec. 33 T. 11 R. 7

DATE 4/16/03

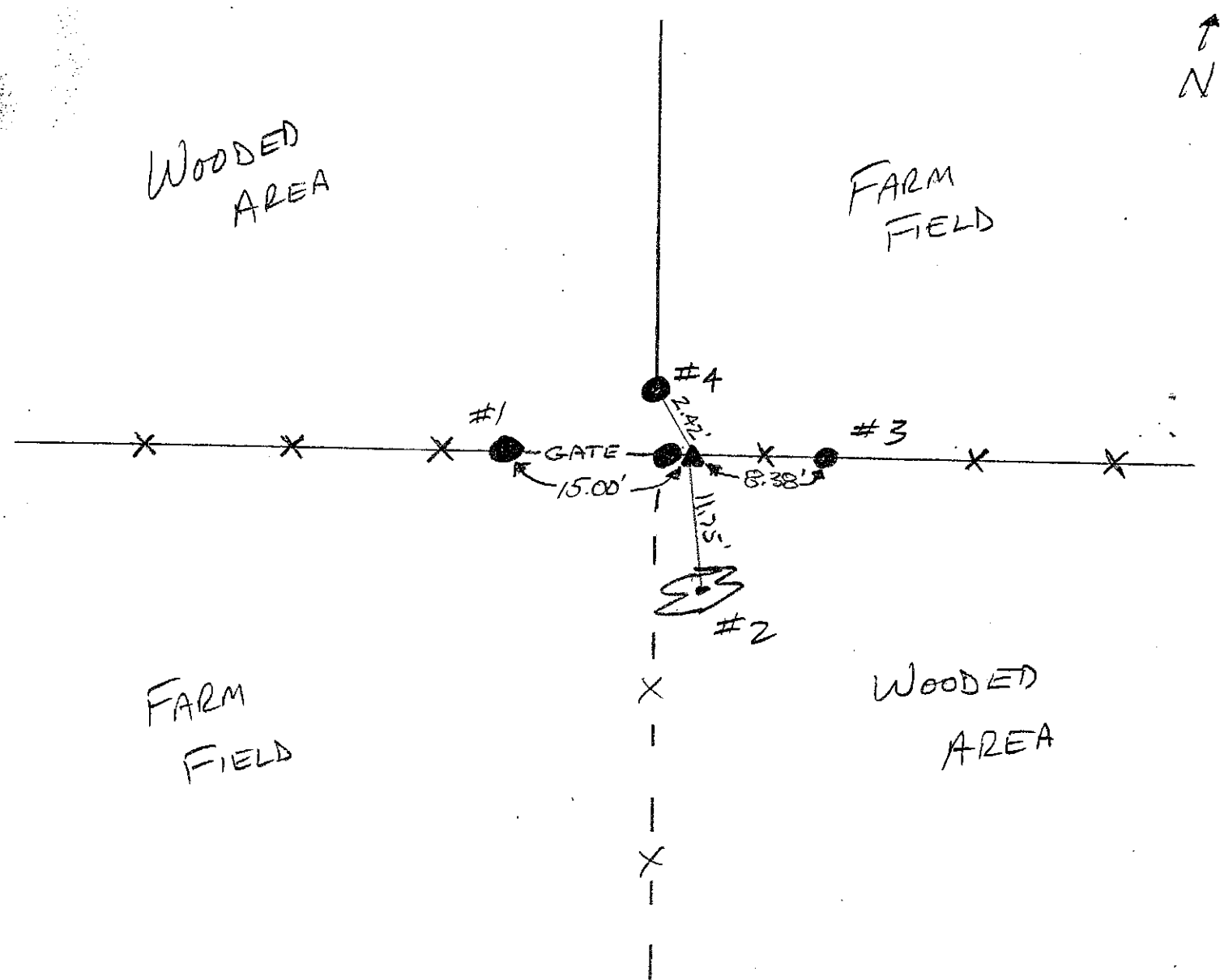
CREW P.C. TONY SIPES

Inst. _____ Rod _____

TYPE of MARKER MONUMENT Cond. JUST SET

METHOD of ESTABLISHMENT POINT ESTABLISHED BY

T. SUMERFORD, L.S.



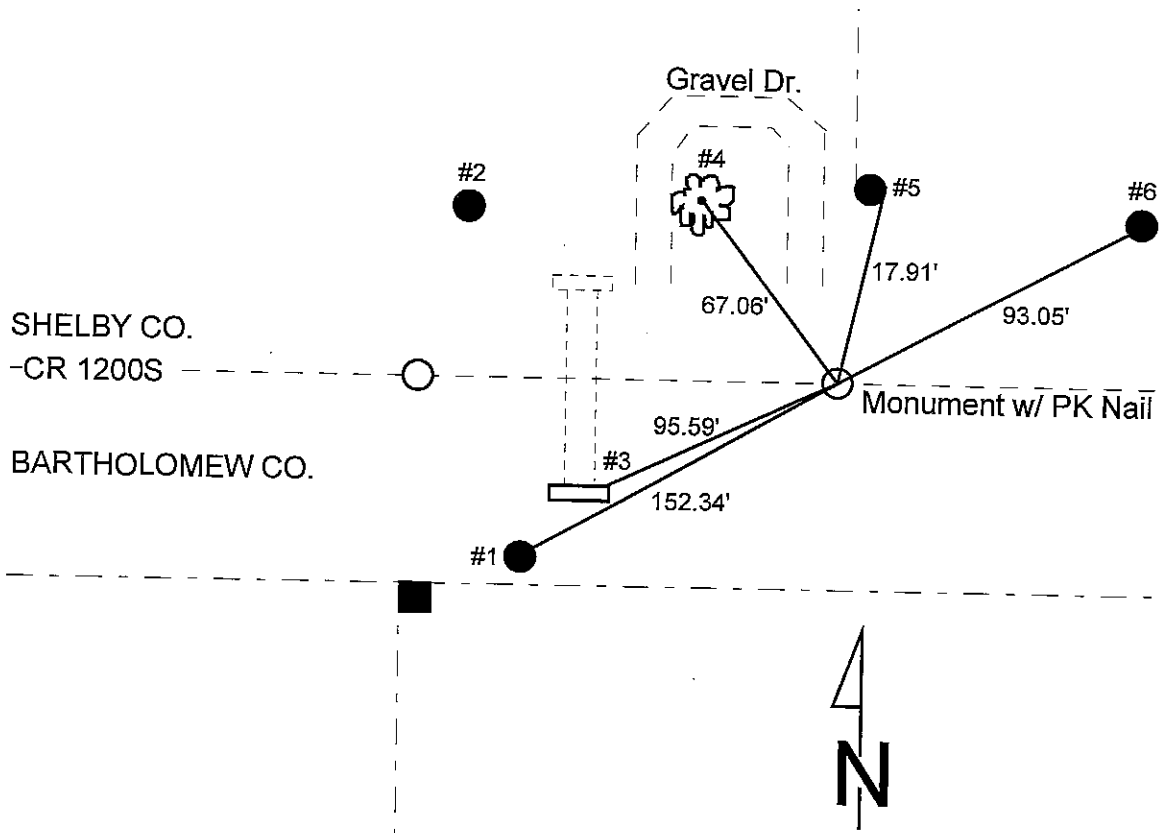
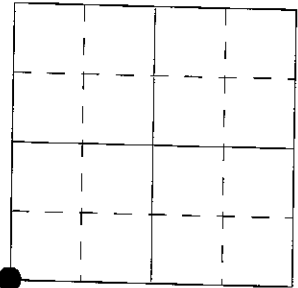
REFERENCE	DISTANCE	DESCRIPTION
1	15.00'	15" GATE POST PK NAIL @ 24" UP SOUTH SIDE
2	11.75'	33" SWEET GUM PK NAIL @ 15" UP EAST SIDE
3	8.38'	BRACE POST PK NAIL @ 8" UP SOUTH SIDE
4	2.42'	15" END POST PK NAIL @ 8" UP EAST SIDE
		MONUMENT SETS DIRECTLY EAST OF CORNER POST
		CARSONITE ROD PLACED IMMEDIATELY SOUTH OF MON.

SECTION CORNER RECORD
SHELBY COUNTY, INDIANA
Sec. 33 T. 11N R. 7E

Ref. No. 9Z

DATE : 10/11/83
CREW P.C. : L. May
Instrument :
Rod : D. Rode / J. Wright
Marker Type : Monument
Condition : Just Set

Method of Establishment : Found bolt spike on surface, dug 5'x5' hole to original ground, probed 4' into sides + 2' below, nothing found. Set monument in place of bolt spike 2" below pavement. Placed PK nail on surface above monument.



REFERENCE	DISTANCE	DESCRIPTION
1	152.34'	PK nail REMC PWP #09303, 7" up East side
2		PK nail REMC PWP #09302 (15)
3	95.59'	Northeast corner concrete headwall on South side road
4	67.06'	PK nail 12" Elm tree, 6" up Southeast side
5	17.91'	PK nail round wood corner post, 12" up Southeast side
6	93.05'	PK nail REMC PWP #09301 (16), 6" up West side
straddle	3.00'	PK nail Northeast in pavement
straddle	3.00'	PK nail Northwest in pavement

SECTION CORNER RECORD

SHELBY COUNTY, INDIANA

Sec. 33 T. 11 R. 7

DATE 10 / 11 / 83

CREW P.C. L. MAY

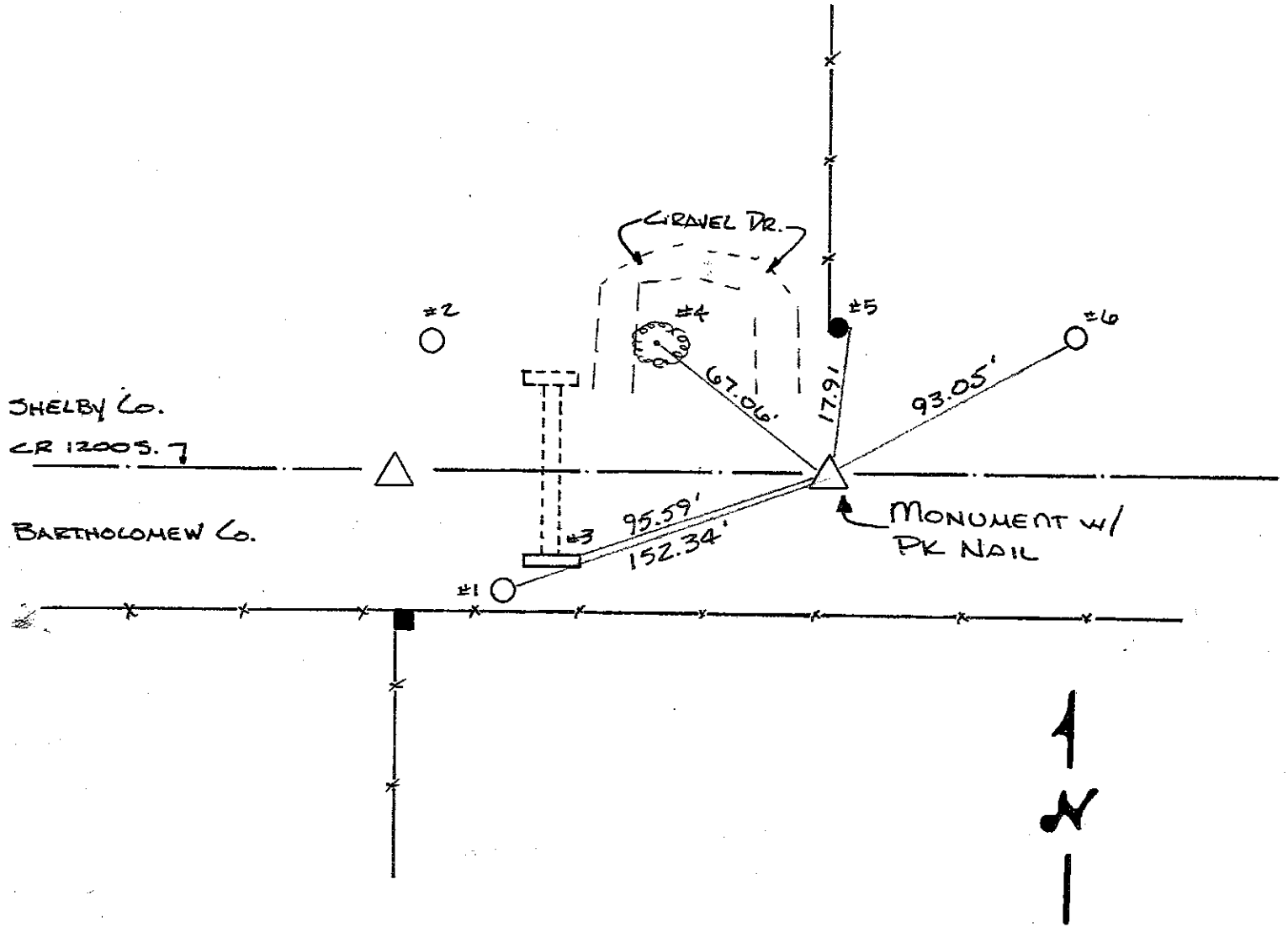
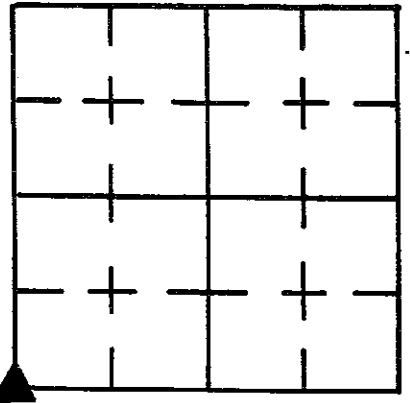
Inst. _____ Rod D. RODE / J. WRIGHT

TYPE of MARKER Monument Cond. JUST SET

METHOD of ESTABLISHMENT FOUND BOLT SPIKE ON SURFACE, DUG 5' X 5'

HOLE to ORIGINAL GROUND, PROBED 4' INTO SIDES + 2' Below, NOTHING FOUND
SET Monument in PLACE of BOLT SPIKE 2" Below P.M.T., PLACED P.K. NAIL ON
SURFACE ABOVE Monument.

9Z
(2 of 2)



REFERENCE	DISTANCE	DESCRIPTION
1	152.34'	PK NAIL REMC PWP #09303 7" UP EAST SIDE
2		PK NAIL REMC PWP #09302 (15)
3	95.59'	N.E. CORNER CONC. HEADWALL ON SOUTH SIDE ROAD
4	67.06'	PK NAIL 12" ELM TREE 6" UP SE SIDE
5	17.91'	PK NAIL ROUND WOOD CORNER Post 12" UP SE SIDE
6	93.05'	PK NAIL REMC PWP #09301 (16) 6" UP WEST SIDE
STRADDLE	3.00'	PK NAIL NE in PMT
STRADDLE	3.00'	PK NAIL NW in PMT

SHELBY COUNTY, INDIANA
Sec. 9 T. 11 R. 7

DATE:
CREW:
OLD RECORD REF:
MARKER TYPE:

▲ Ref. No.

Method of Establishment

CALCULATED POSITIONS BASED ON A
JEFF POWELL SURVEY.



Drawing Not To Scale

REF #	DISTANCE	DESCRIPTION
		ELEVATION 746.40'

GEODETIC INFORMATION
Datum: NAD83 (CORS96)

GPS REF. 738	<p>DISCLAIMER</p> <p>The section corner coordinates annotated hereon have been obtained with RTK GPS methods by personnel of Shelby County Surveyor. No guarantee is made to the correctness or accuracy of these values and they have been provided for recovery and verification purposes only. The Shelby County Surveyor's Office will not be held liable for errors or negligence in part by the surveyor who does not physically determine the location of section lines perform in compliance with Indiana Title 865, Article 1, Rule 12-10 of the Administration Code. These coordinates will have no legal weight of authority unless monument and all its accessories have been obliterated.</p>
DATE: 7/08/2021	
BY: SCOTT SUMERFORD	
NORTHING: 1521016.75	
EASTING: 304340.52	



9 11 7 NW Corner NE 1/4



*Shelbyville-Shelby County
Geographic Information System
25 W Polk St. Room 104
Shelbyville, Indiana 46176*

SHELBY COUNTY, INDIANA
Sec. 9 T. 11 R. 7

11-6

DATE:
CREW:
OLD RECORD REF:
MARKER TYPE:

▲ Ref. No.

Method of Establishment

CENTER OF SECTION 9-11-7

Calculated position on a projection of a few fence remnants from the west and a doubling of the east quarter corner through the sixteenth corner from the east. No monument found or set and falls within the southeast quarter of the intersection. Pace Engineering had a PK nail representing center of section at one time based upon their surveys and the legal description of a 6.077 acre tract to the immediate southeast. Based upon one remaining Pace survey monument, the former PK nail would have been about 8.7' N27-1/2° E of the calculated position shown here. A stone was referenced by County Surveyor Norriss in 1862, but William Isley had measured along a fence from the west to the middle of the former turnpike back in 1922. His distance was real close running north to the north quarter corner, but the length from the west quarter corner differs by 5.8 feet. It is apparent from old maps, that the turnpike was realigned upon becoming a state road and unfortunately it appears it was a county road take over without official plans being drawn up. For comparison purposes, a bearing bearing intersection would be 11.7 feet west and 6.5 feet south of the calculated position, showing the large amount of uncertainty in this corner.

4+1
21'

Indian R/W

N:1518318.72
E: 304345.16



2728.44']
2734.23'

Small amount of wire remnants found near west R/W



Drawing Not To Scale

REF #	DISTANCE	DESCRIPTION
		ELEVATION 756.66'

GEODETIC INFORMATION
Datum: NAD83 (CORS96)

GPS REF. 737	<p>DISCLAIMER</p> <p>The section corner coordinates annotated hereon have been obtained with RTK GPS methods by personnel of Shelby County Surveyor. No guarantee is made to the correctness or accuracy of these values and they have been provided for recovery and verification purposes only. The Shelby County Surveyor's Office will not be held liable for errors or negligence in part by the surveyor who does not physically determine the location of section lines perform in compliance with Indiana Title 865, Article 1; Rule 12-10 of the Administration Code. These coordinates will have no legal weight of authority unless monument and all its accessories have been obliterated.</p>
DATE: 7/08/2021	
BY: SCOTT SOMERFORD	
NORTHING: 1518318.72	
EASTING: 304345.16	



9 11 7 Calculated Center



*Shelbyville-Shelby County
Geographic Information System
25 W Polk St. Room 104
Shelbyville, Indiana 46176*

SHELBY COUNTY, INDIANA
Sec. 16 T. 11 R. 7
WASHINGTON TWP.

▲ Ref. No. 8805

DATE: 6/05/2018
CREW: SCOTT SUMERFORD
OLD RECORD REF: RR SPIKE
MARKER TYPE:

Method of Establishment
RECOVERED 1" DIA. STEEL PIN IN CONCR.



Drawing Not To Scale


REF #	DISTANCE	DESCRIPTION
		ELEVATION 768.82'

GEODETIC INFORMATION
Datum: NAD83 (CORS96)

GPS REF. 525	DISCLAIMER The section corner coordinates annotated hereon have been obtained with RTK GPS methods by personnel of Shelby County Surveyor. No guarantee is made to the correctness or accuracy of these values and they have been provided for recovery and verification purposes only. The Shelby County Surveyor's Office will not be held liable for errors or negligence in part by the surveyor who does not physically determine the location of section lines perform in compliance with Indiana Title 865, Article 1, Rule 12-10 of the Administration Code. These coordinates will have no legal weight of authority unless monument and all its accessories have been obliterated.
DATE: 6/05/2018	
BY: SCOTT SUMERFORD	
NORTHING: 1515606.09	
EASTING: 304326.43	



16 11 7 NW cor NE 1/4



*Shelbyville-Shelby County
 Geographic Information System
 25 W. Polk St.
 Shelbyville, Indiana 46176*

SECTION CORNER RECORD

SHELBY COUNTY, INDIANA

Sec. 16 T. 11 R. 7

DATE 08/09/02

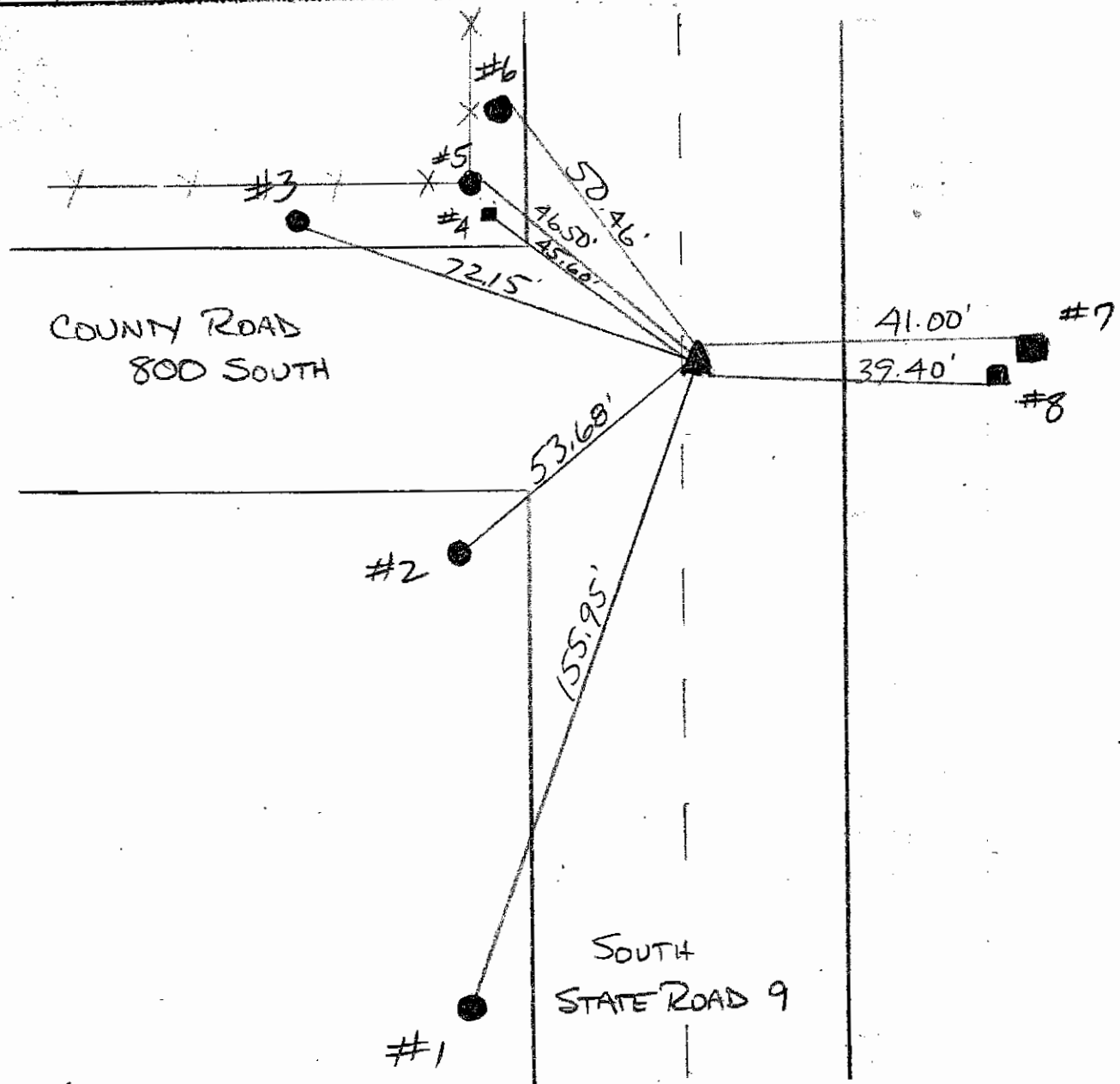
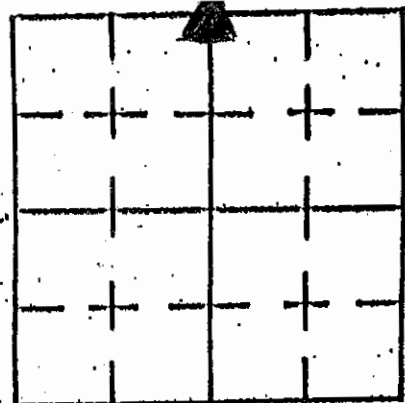
CREW P.C. TONY SIZES

Inst. _____ Rod _____

TYPE OF MARKER RR SPIKE Cond. _____

METHOD OF ESTABLISHMENT PER PREVIOUS SURVEY OF T. SUMERFORD, L.S.

11J
(3 of 3)



REFERENCE	DISTANCE	DESCRIPTION
1	155.95'	PSI POLE # 264830 (PK NAIL @ 15" UP EAST SIDE)
2	53.68'	5' HIGH RND WOOD POLE NEXT TO BURIED TELEPHONE JUNCTION BOX (PK NAIL @ 15" UP NORTH SIDE)
3	72.15'	UTILITY POLE #40 (PK NAIL @ 15" UP SOUTH SIDE)
4	45.60'	IND ST HWY RIGHT OF WAY CONCRETE MARKER (MEASUREMENT TAKEN AT TOP-CTR OF POST)
5	46.50'	CORNER POST (PK NAIL @ 20" UP SOUTH SIDE)
6	50.46'	PSI POLE # 264831 (PK NAIL @ 15" UP SOUTH SIDE)
7	41.00'	8" SQ WOOD POST (PK NAIL @ 15" UP NORTH SIDE)
8	39.40'	IND STATE HWY RIGHT OF WAY CONCRETE MARKER (MEASUREMENT TAKEN AT TOP-CTR OF POST)

SHELBY COUNTY, INDIANA
Sec. 16 T. 11 R. 7
WASHINGTON TWP

DATE: 6/05/2018
CREW: SCOTT SUMERFORD
OLD RECORD REF: RRSPIKE
MARKER TYPE:

▲ Ref. No.

Method of Establishment

RECOVERED 1" DIA. STEEL PIN IN CONG
2.7' EAST OF \perp PAU.



Drawing Not To Scale

REF #	DISTANCE	DESCRIPTION
		ELEVATION 769.64'

GEODETIC INFORMATION

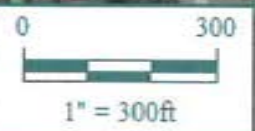
Datum: NAD83 (CORS96)

GPS REF. 524	<p>DISCLAIMER</p> <p>The section corner coordinates annotated hereon have been obtained with RTK GPS methods by personnel of Shelby County Surveyor. No guarantee is made to the correctness or accuracy of these values and they have been provided for recovery and verification purposes only. The Shelby County Surveyor's Office will not be held liable for errors or negligence in part by the surveyor who does not physically determine the location of section lines perform in compliance with Indiana Title 865, Article 1, Rule 12-10 of the Administration Code. These coordinates will have no legal weight of authority unless monument and all its accessories have been obliterated.</p>
DATE: 6/05/2018	
BY: SCOTT SUMERFORD	
NORTHING: 1512901.77	
EASTING: 384341.86	

11L



16 11 7 Center of Section



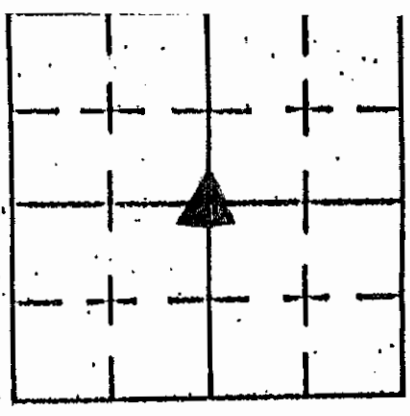
*Shelbyville-Shelby County
Geographic Information System
25 W. Polk St.
Shelbyville, Indiana 46176*

SECTION CORNER RECORD

SHELBY COUNTY, INDIANA

Sec. 16 T. 11 R. 7

11L
(3 of 3)



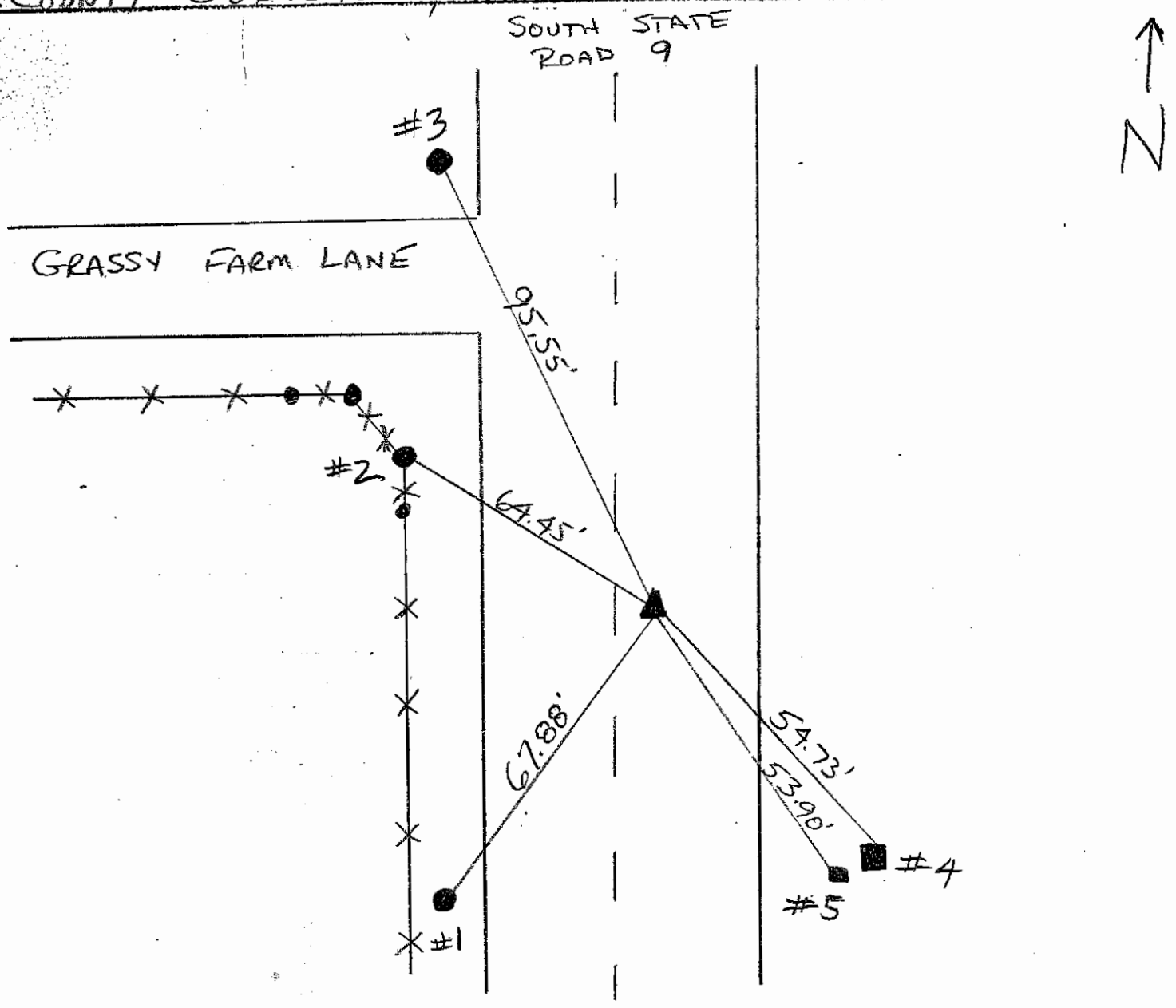
DATE 08/09/02

CREW P.C. Tom Sipes

Inst. _____ Rod _____

TYPE of MARKER RR SPIKE Cond. _____

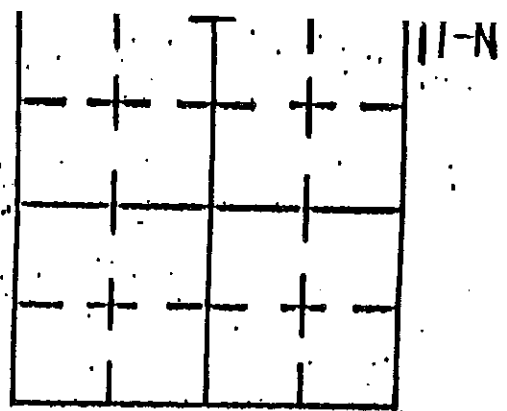
METHOD of ESTABLISHMENT PER SURVEY OF SHELBY COUNTY SURVEYOR T. SUMERFORD



REFERENCE	DISTANCE	DESCRIPTION
1	67.88'	PSI POLE # 264806 (PK NAIL @ 15" UP EAST SIDE)
2	64.45'	END/GATE POST (PK NAIL @ 15" UP EAST SIDE)
3	95.55'	PSI POLE # 264807 (PK NAIL @ 15" UP EAST SIDE)
4	54.73'	7" SQ WOOD POST (PK NAIL @ 15" UP NORTH SIDE)
5	53.90'	CONCRETE IND. ST. HWY RIGHT OF WAY MARKER (MEASUREMENT TAKEN TOP CTR OF POST)

SECTION CORNER RECORD
SHELBY COUNTY, INDIANA

11N
(1 of 1)



Sec. 21 T. 11 R. 7

DATE 03/18/02

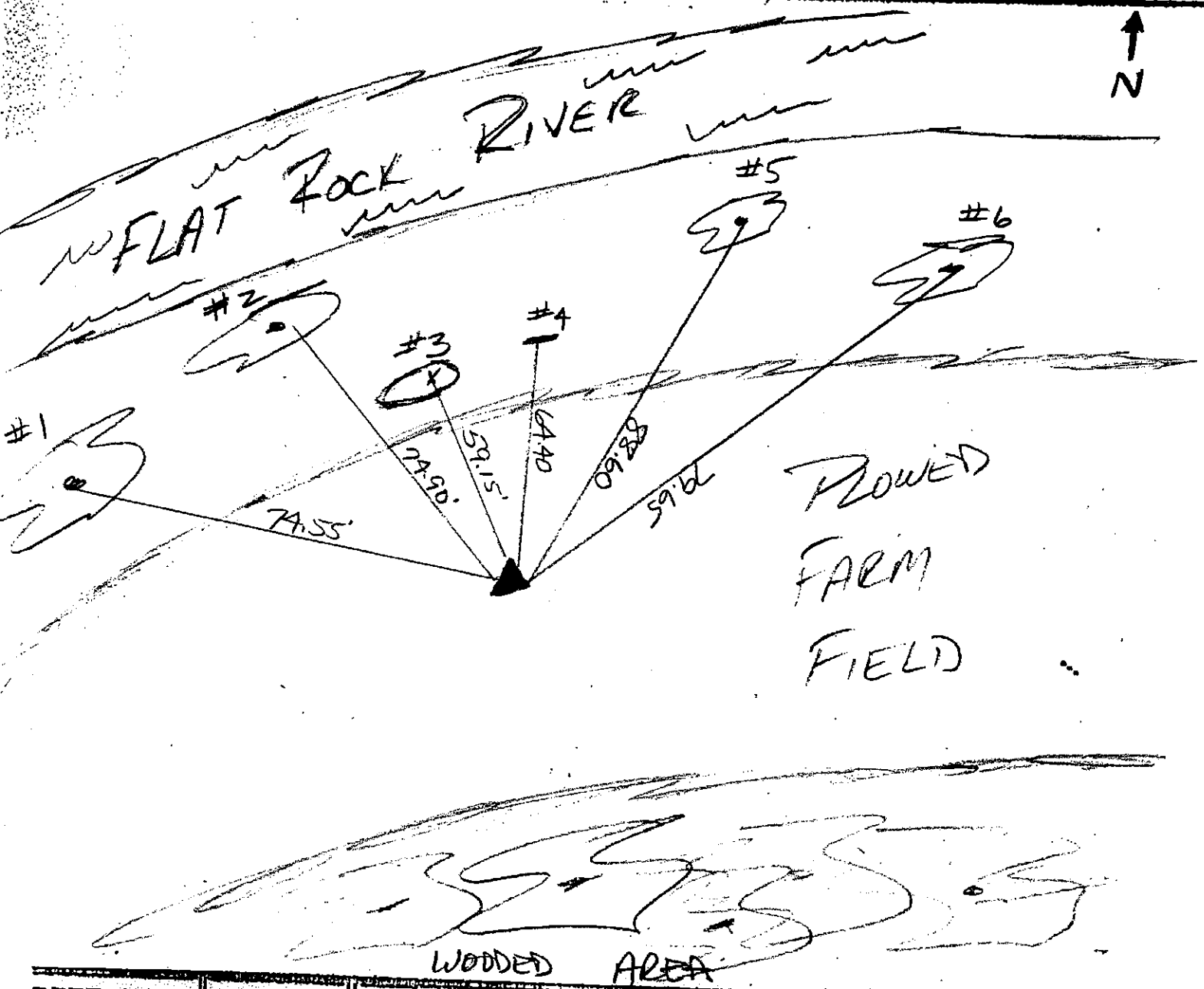
CREW P.C. TONY SIPES

Inst. _____ Rod _____

TYPE of MARKER S.C. SURVEYOR MONUMENT Cond. _____

METHOD of ESTABLISHMENT POINT ESTABLISHED BY

S.C. SURVEYOR T. SUMERFORD, L.S.

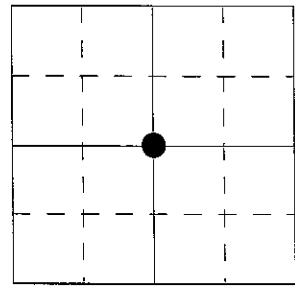


REFERENCE	DISTANCE	DESCRIPTION
1	74.55'	12" ASH (PK NAIL @ 24" UP N.E. SIDE)
2	74.90	18" HACKBERRY (PK NAIL @ 36" UP E. SIDE)
3	59.15	FLAT STONE (1.5' NE-SW / 2.2' SE-NW)
4	64.40	CARSONITE ROD
5	88.60	16" HACKBERRY (PK NAIL @ 15" UP W. SIDE)
6	79.65	4" CEDAR (PK NAIL @ 8" UP W. SIDE)
**	SEE	REVERSE SIDE ***
*		MONUMENT BURIED @ 18"-20" BELOW GROUND LEVEL - MAGNET PLACED ON MONUMENT

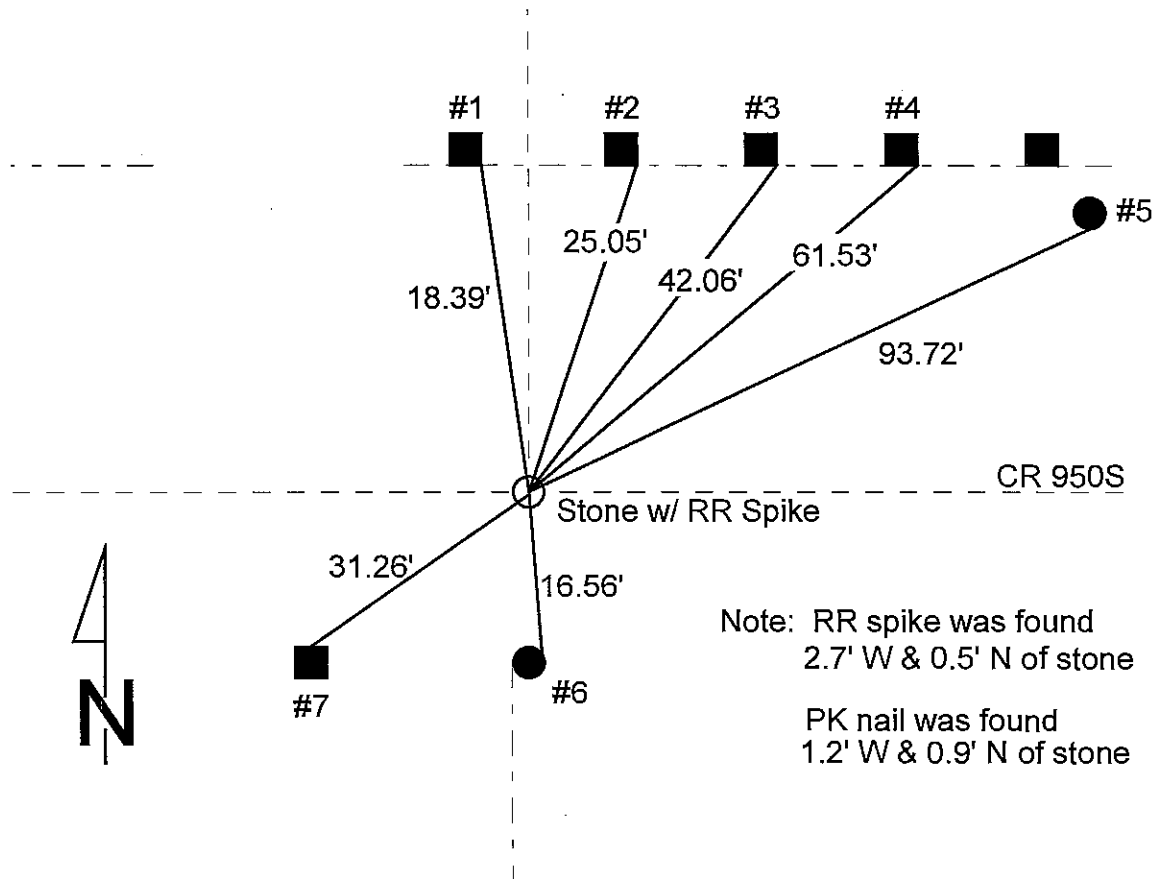
SECTION CORNER RECORD
SHELBY COUNTY, INDIANA
Sec. 21 T. 11N R. 7E

Ref. No. 11P

DATE : 01/15/85
CREW P.C. : L. May
Instrument :
Rod : L. Justice
Marker Type : Stone
Condition : Good



Method of Establishment : Found RR spike + PK nail 1.6' apart on surface, dug and found stone (7" E-W x 6" N-S, +/- 12" deep) 7" below pavement, east of both points. Removed both points and placed RR spike above cut "X" I placed on the stone.

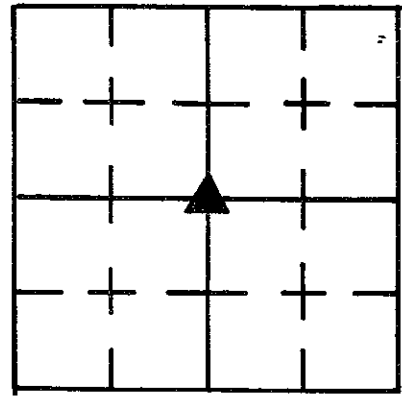


REFERENCE	DISTANCE	DESCRIPTION
1	18.39'	PK nail 7" up East side square wood fence post
2	25.05'	PK nail 6" up Southeast side square wood fence post
3	42.06'	PK nail 5" up Southeast side square wood fence post
4	61.53'	PK nail 12" up Southeast side square wood fence post
5	93.72'	PK nail 12" up Southeast side REMC PWP #09057
6	16.56'	PK nail 8" up East side round wood corner post
7	31.26'	PK nail 5" up North side square wood post
straddle	2.00'	PK nail in pavement due South
straddle	2.00'	PK nail in pavement due East

SECTION CORNER RECORD

SHELBY COUNTY, INDIANA

11P
(2 of 2)



Sec. 21 T. 11 R. 7

DATE 1/15/85

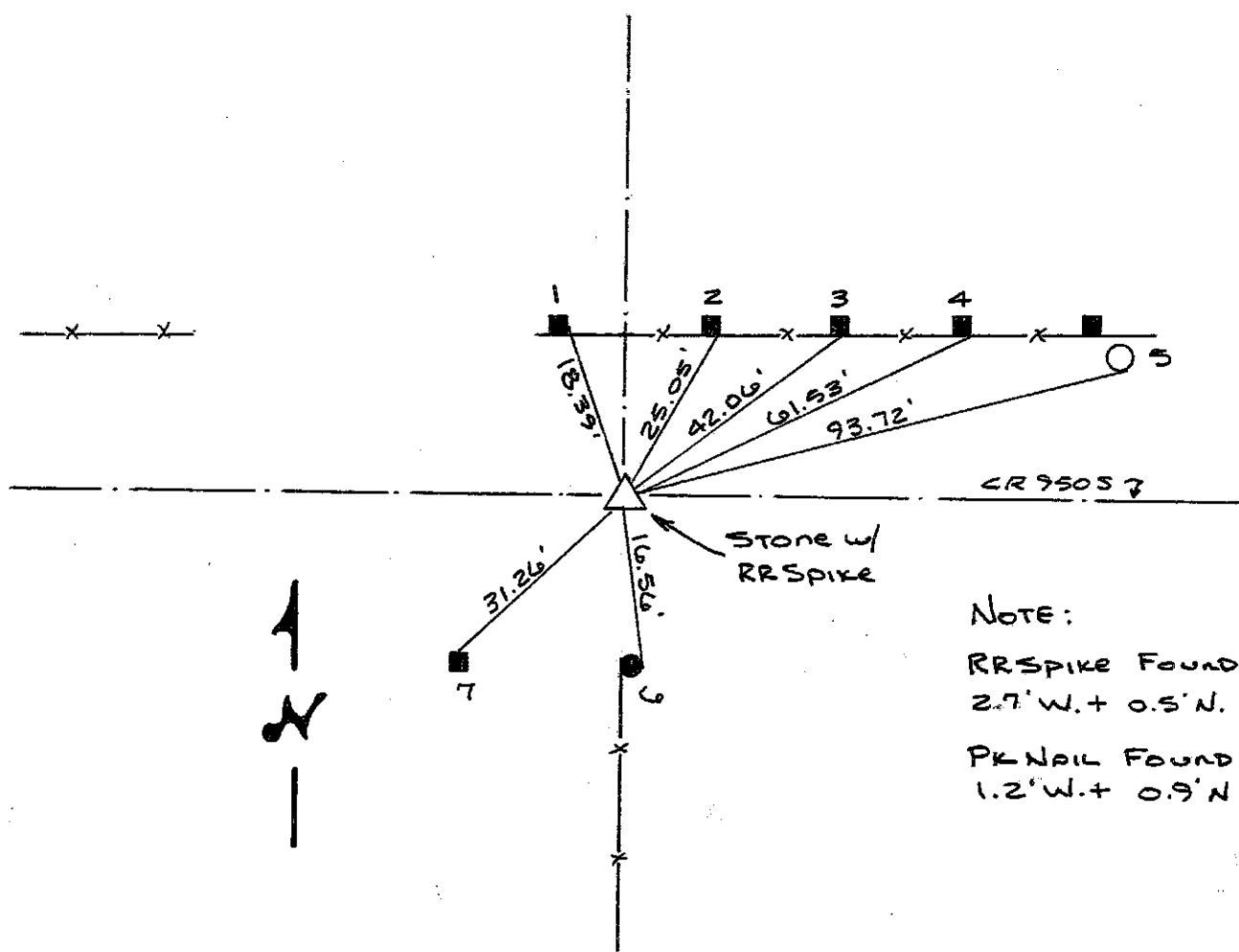
CREW P.C. L MAY

Inst. _____ Rod L JUSTICE

TYPE of MARKER Stone Cond. GOOD

METHOD of ESTABLISHMENT Found RR SPIKE + PK NAIL 1.6' APART

on SURFACE, DUG AND found Stone (7" E-W x 6" N-S, ± 12" Deep) 7" Below P.V.M.T., EAST of BOTH Points. REMOVED BOTH Points AND PLACED RR SPIKE ABOVE CUT "X" 1 placed on Stone.



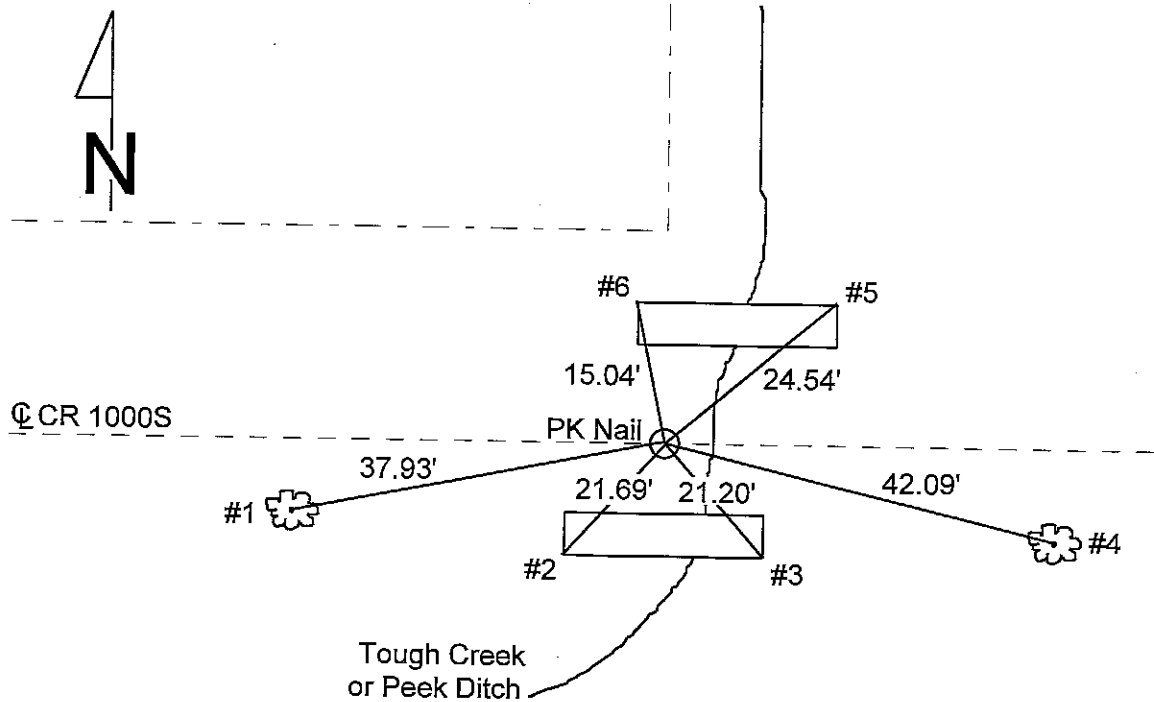
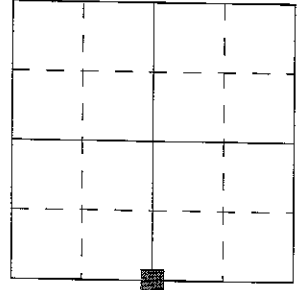
NOTE:
RR SPIKE FOUND WAS
2.7' W. + 0.5' N. OF STONE
PK NAIL FOUND WAS
1.2' W. + 0.9' N. OF STONE

REFERENCE	DISTANCE	DESCRIPTION
1	18.39'	PK NAIL 7" UP EAST SIDE SQUARE WOOD FENCE POST
2	25.05'	PK NAIL 6" UP S.E. SIDE " " " "
3	42.06'	" " 5" UP " " " "
4	61.53'	" " 12" UP " " " "
5	93.72'	PK NAIL 12" UP SE SIDE REMC BWP # 09057
6	16.56'	PK NAIL 8" UP EAST SIDE ROUND WOOD CORNER POST
7	31.26'	PK NAIL 5" UP NORTH SIDE SQUARE WOOD POST
STRADDLE	2.00'	PK NAIL IN P.V.M.T DUE SOUTH
STRADDLE	2.00'	" " " " DUE EAST

SECTION CORNER RECORD
SHELBY COUNTY, INDIANA
 Sec. 21 T. 11N R. 7E

Ref. No. 11R

DATE : 04/12/86
CREW P.C. : D. Rivers
Instrument :
Rod : R. McGaha
Marker Type : PK nail
Condition : Just Set
Method of Establishment : Set PK in centerline of CR 1000S in line 1/2 section line fence running North. The corner fell in the concrete bridge, so we couldn't set a monument or dig for a stone.



REFERENCE	DISTANCE	DESCRIPTION
1	37.93'	PK nail North side 23" Maple, 8" up
2	21.69'	Southwest corner of the South headwall
3	21.20'	Southeast corner of the South headwall
4	42.09'	PK nail North side 22" Maple, 26" up
5	24.54'	Northeast corner of the North headwall
6	15.04'	Northwest coner of the North headwall

SECTION CORNER RECORD

SHELBY COUNTY, INDIANA

Sec. 21 T. 11-N R. 7E

DATE 4/12/86

CREW P.C. D. Rivers

Inst. _____ Rod R. McGaha

TYPE of MARKER P.K. NAIL Cond. Just Set

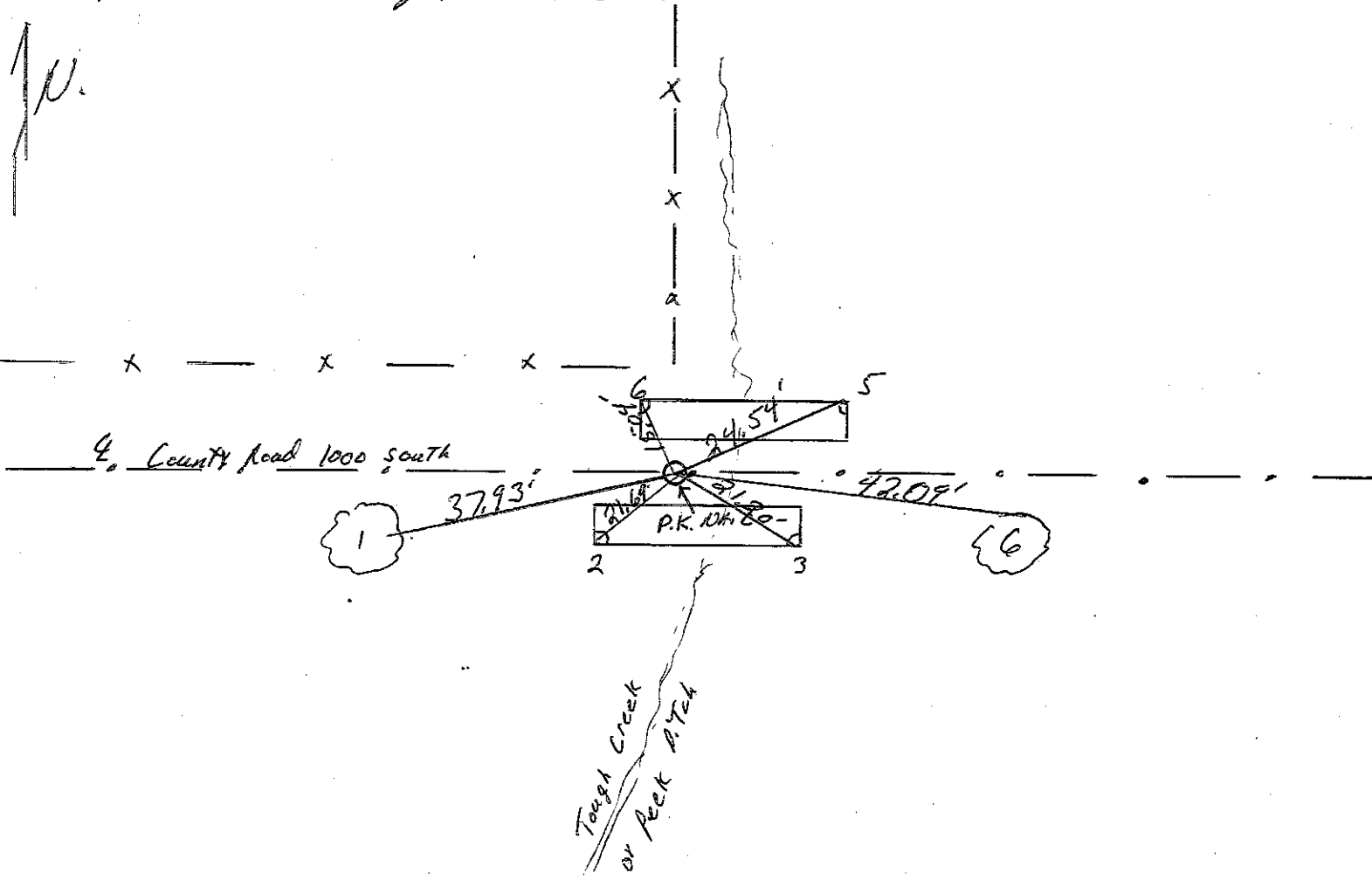
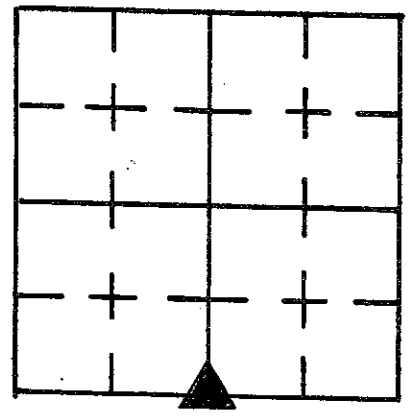
METHOD of ESTABLISHMENT Set P.K. in a at County Road

1000 South in Line 1/2 sect Line Fence Running North

The corner Fell in The concrete bridge, so we couldn't set a monument or dig for a stone.

11-R

11R
(2 of 2)

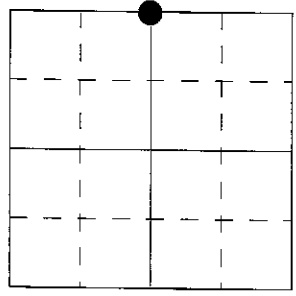


REFERENCE	DISTANCE	DESCRIPTION
(1)	37.93'	P.K. NAIL N. SIDE 23" Maple 8" up
(2)	21.69'	S.W. corner of The South Headwall
(3)	21.20'	S.E. corner of The South Headwall
(4)	42.09'	P.K. NAIL North Side 22" Maple 26" up
(5)	24.54'	N.E. corner of The North Headwall
(6)	15.04'	N.W. corner of The North Headwall

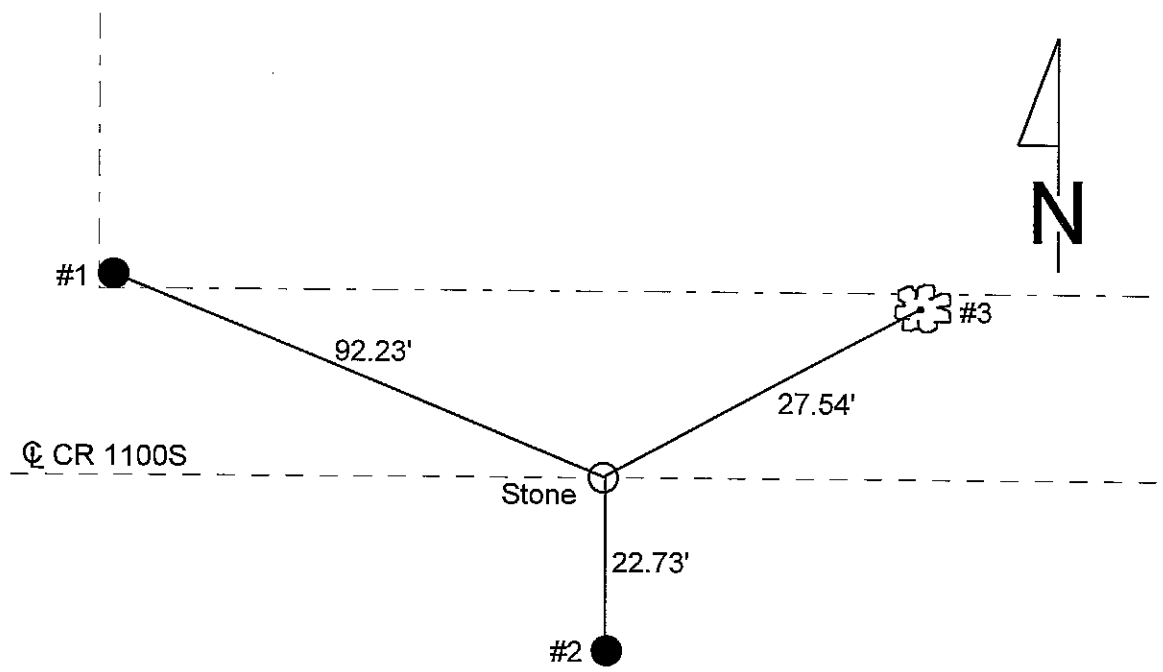
SECTION CORNER RECORD
SHELBY COUNTY, INDIANA
 Sec. 33 T. 11N R. 7E

Ref. No. 11V

DATE : 04/21/87
CREW P.C. : D. Rivers
Instrument :
Rod : R. McGaha
Marker Type : Stone
Condition : Good



Method of Establishment : Dug in center of CR 1100S in line with corner post on South side of road. Found stone 4" deep (stone 14" E-W x 8" N-S). Put cut "X" in center of stone, set two RR spikes 5" North and South of stone x 4" deep. Set PK nails 2' to the North and West.



REFERENCE	DISTANCE	DESCRIPTION
1	92.23'	PK nail South side round wooden corner post, 11" up
2	22.73'	PK nail East side round wooden corner post, 10" up
3	27.54'	PK nail West side 15" Mulberry tree, 12" up
offset	2.00'	PK nail in pavement North of stone
offset	2.00'	PK nail in pavement West of stone
		Set PK nail over stone

SECTION CORNER RECORD

SHELBY COUNTY, INDIANA

Sec. 33 T. 11N R. 7E

DATE 4/21/87

CREW P.C. D. Rivers

Inst. _____ Rod R. McGee

TYPE of MARKER STONE Cond. Good

METHOD of ESTABLISHMENT Dug in Center of County Road

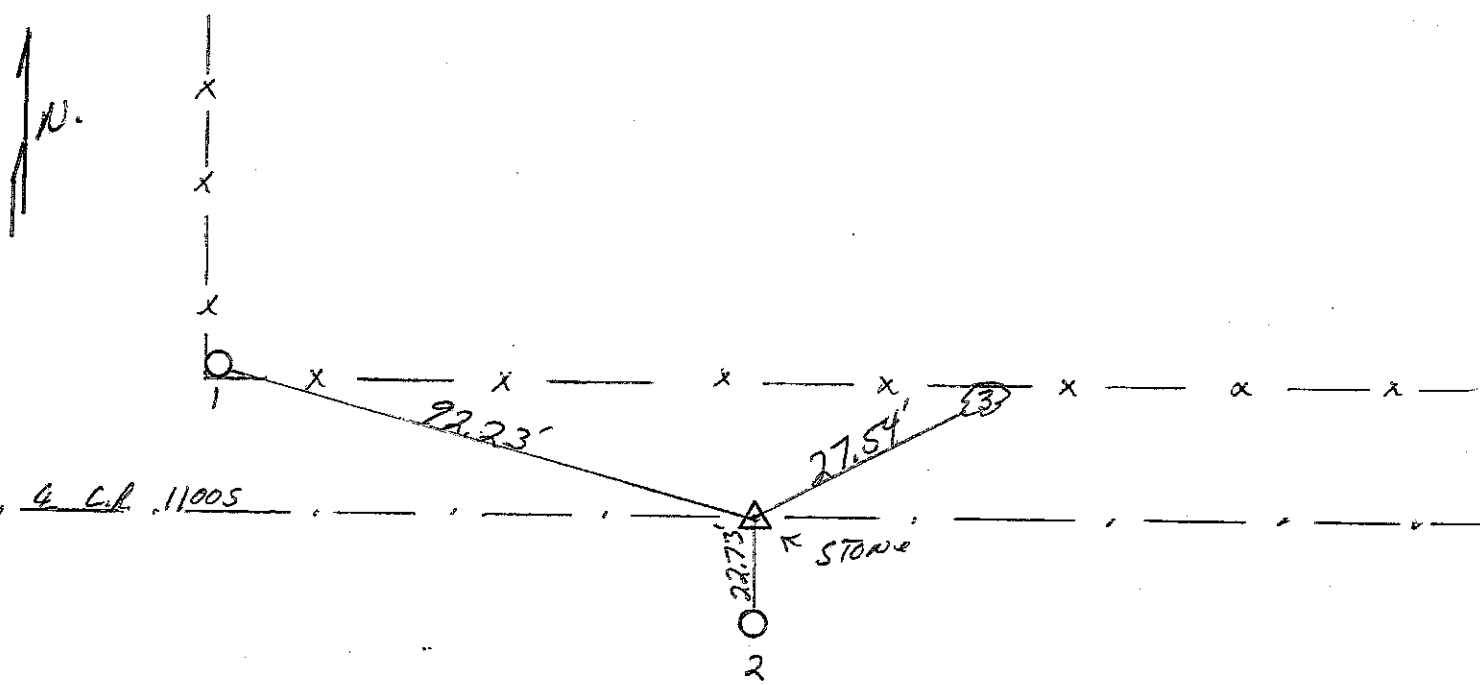
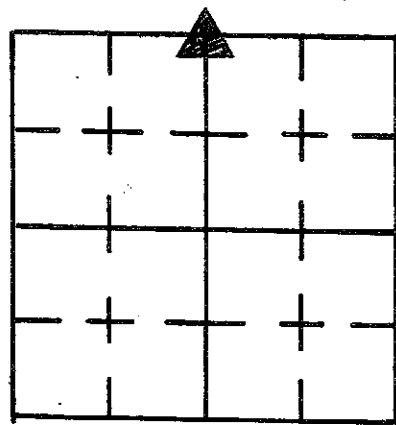
11005 in line with corner post on south side of road

Found STONE 4" Deep (STONE 14" East to West X 8" North to South.)

Put cut X in center of stone, set two R.R. SPIKES 5" N.S. of X 4" Deep, set P.K.'S 2' to the North & West.

11V

11V
(2 of 2)

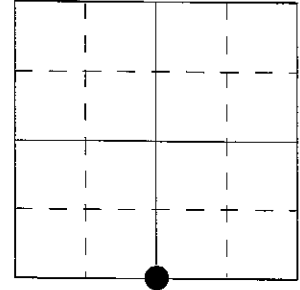


REFERENCE	DISTANCE	DESCRIPTION
(1)	92.23'	P.K. NAIL S. SIDE Round wooden corner post 11" up
(2)	22.73'	P.K. NAIL E. SIDE Round wooden corner post 10" up
(3)	27.54'	P.K. NAIL W. SIDE 15" Mulberry tree 12" up
OFFSET	2.00'	P.K. NAIL in pavement North of stone
OFFSET	2.00'	P.K. NAIL in pavement West of stone
		SET P.K. OVER STONE

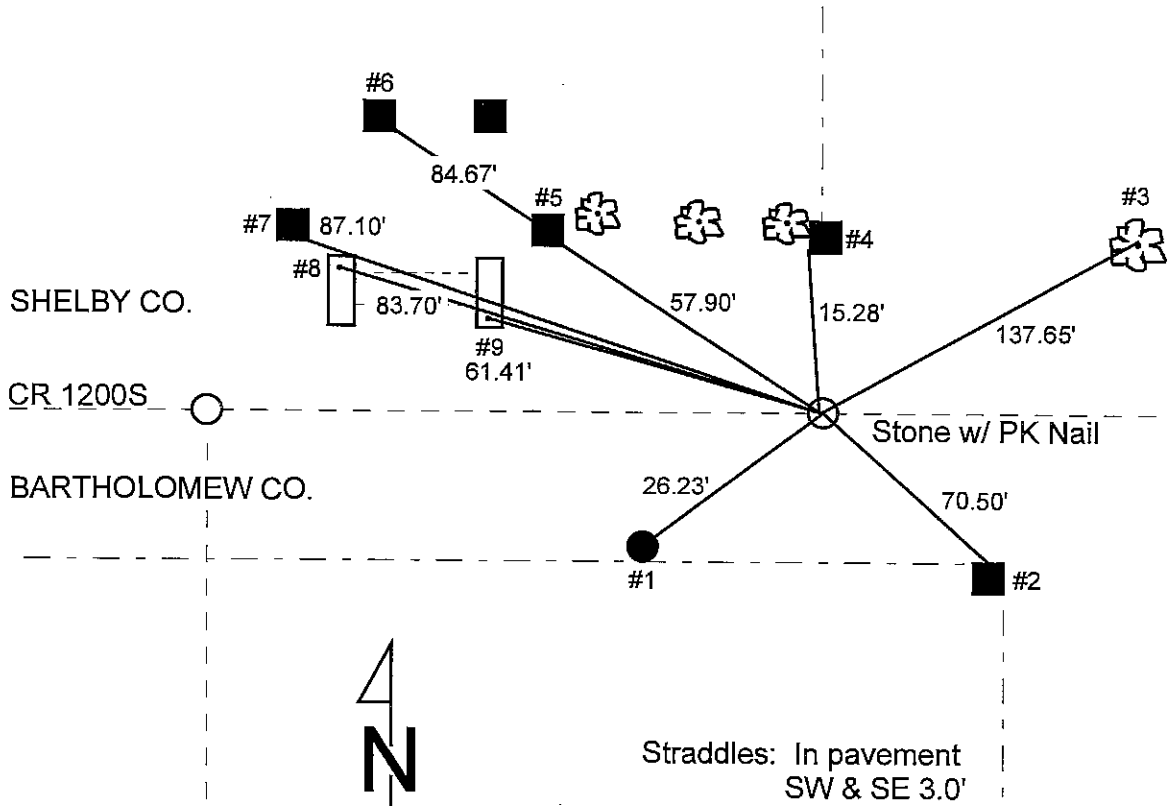
SECTION CORNER RECORD
SHELBY COUNTY, INDIANA
 Sec. 33 T. 11N R. 7E

Ref. No. 11Z

DATE : 10/11/83
 CREW P.C. : L. May
 Instrument :
 Rod : D. Rode / J. Wright
 Marker Type : Stone
 Condition : Good



Method of Establishment : Nothing found on surface, lined in on existing concrete corner post and used center line of road. Dug and found large boulder 2" below pavement. Placed cut "X" on high point and placed 2 RR spikes at equal distances from "X" East & West 3" below top of stone. Placed PK nail on surface above stone.



REFERENCE	DISTANCE	DESCRIPTION
1	26.23'	PK nail 9" up Northeast side REMC PWP #09282
2	70.50'	PK nail 10" up North side square wood corner post
3	137.65'	PK nail 10" up West side 36" Ash Tree
4	15.28'	Southwest corner 20" square concrete corner post
5	57.90'	Southeast corner 20" square concrete corner post
6	84.67'	Southeast corner 20" square concrete corner post
7	87.10'	Southeast corner 20" square concrete corner post
8	83.70'	Cut "X" placed in top at South end concrete headwall East side lane
9	61.41'	Cut "X" placed in top at North end concrete headwall West side lane

SECTION CORNER RECORD

SHELBY COUNTY, INDIANA

Sec. 33 T. 11 R. 7

DATE 10/11/83

CREW P.C. L. MAY

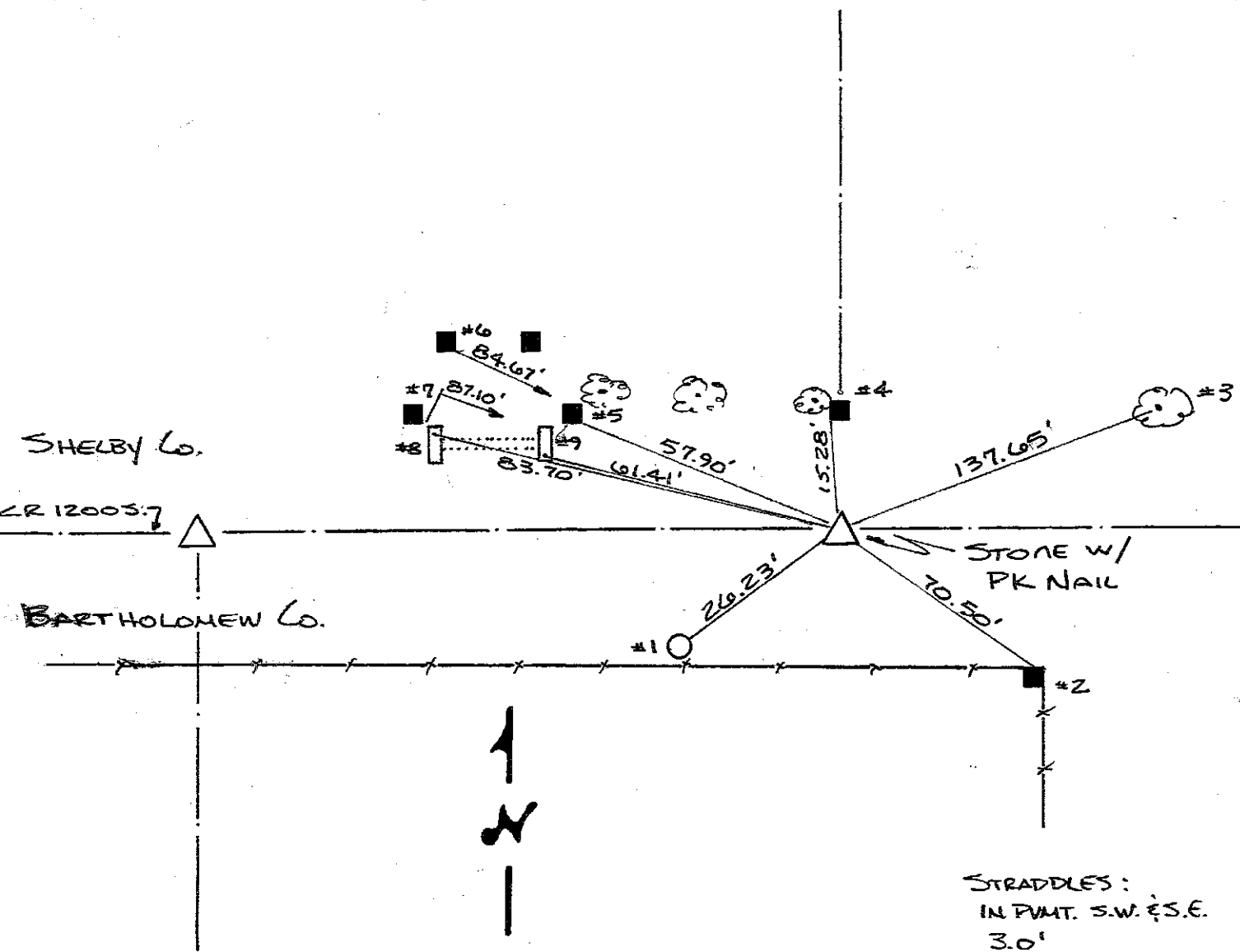
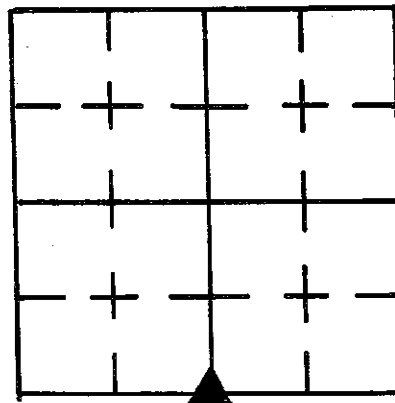
Inst. Rod D. RODE / J. WRIGHT

TYPE of MARKER STONE Cond. GOOD

METHOD of ESTABLISHMENT NOTHING FOUND ON SURFACE, LINED IN AN EXISTING

CONC. CORNER POST AND USED ← ROAD, DIG AND FOUND LARGE BOULDER 2" BELOW PMT. PLACE CUT "X" ON HIGH POINT AND PLACED 2-RR SPIKES AT EQUAL DISTANCE FROM "X" EAST & WEST 3" BELOW top of STONE. PLACED P.K. NAIL ON SURFACE ABOVE STONE.

11Z
(2 of 2)



REFERENCE	DISTANCE	DESCRIPTION
1	26.23'	PK NAIL 9" UP NE SIDE REMC PWP # 09282
2	70.50'	PK NAIL 10" UP NORTH SIDE SQUARE WOOD CORNER POST
3	137.65'	PK NAIL 10" UP WEST SIDE 36" ASH TREE
4	15.28'	S.W. CORNER 20" SQUARE CONC. CORNER POST
5	57.90'	SE CORNER " " " " " "
6	84.67'	SE CORNER " " " " " "
7	87.10'	SE CORNER " " " " " "
8	83.70'	CUT "X" PLACED IN TOP AT SOUTH END CONC HEADWALL EAST SIDE LANE
9	61.41'	" " " " " " NORTH END " " WEST SIDE LANE

SHELBY COUNTY, INDIANA
Sec. 3 T. 11 R. 7

DATE:
CREW:
OLD RECORD REF:
MARKER TYPE:

▲ Ref. No.

Method of Establishment
RECOVERED RR SPIRE
41.60' WEST OF THE SW COR. OF SW 1/4 SEC. 34-12-7



Drawing Not To Scale


REF #	DISTANCE	DESCRIPTION
		ELEVATION 770.22'

GEODETIC INFORMATION
Datum: NAD83 (CORS96)

GPS REF. 449	<p>DISCLAIMER</p> <p>The section corner coordinates annotated hereon have been obtained with RTK GPS methods by personnel of Shelby County Surveyor. No guarantee is made to the correctness or accuracy of these values and they have been provided for recovery and verification purposes only. The Shelby County Surveyor's Office will not be held liable for errors or negligence in part by the surveyor who does not physically determine the location of section lines perform in compliance with Indiana Title 865, Article 1, Rule 12-10 of the Administration Code. These coordinates will have no legal weight of authority unless monument and all its accessories have been obliterated.</p>
DATE: 2/21/2017	
BY: JEFF POWELL	
NORTHING: N 1526142.675	
EASTING: E 307108.749	



3-11-7 NW Corner



*Shelbyville-Shelby County
 Geographic Information System
 25 W. Polk St.
 Shelbyville, Indiana 46176*

SECTION CORNER RECORD

SHELBY COUNTY, INDIANA

Sec. 3 T. 11 R. 7

DATE 01/09/02

CREW P.C. TONY SILES

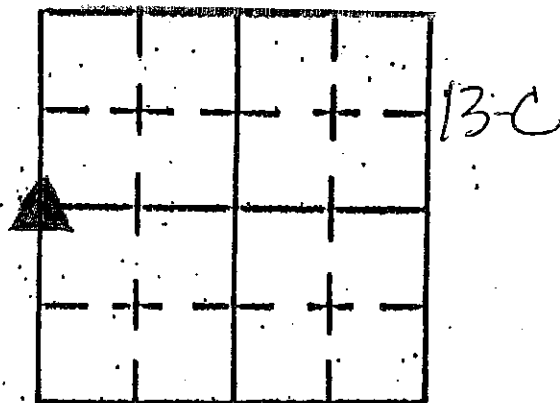
Inst. _____ Rod _____

TYPE of MARKER STONE Cond. GOOD

METHOD of ESTABLISHMENT SPLIT FENCE E/W - EXCAVATED

AREA - FOUND STONE - RR SPIKE SET OVER HIGH POINT OF STONE

13C
(1 of 3)



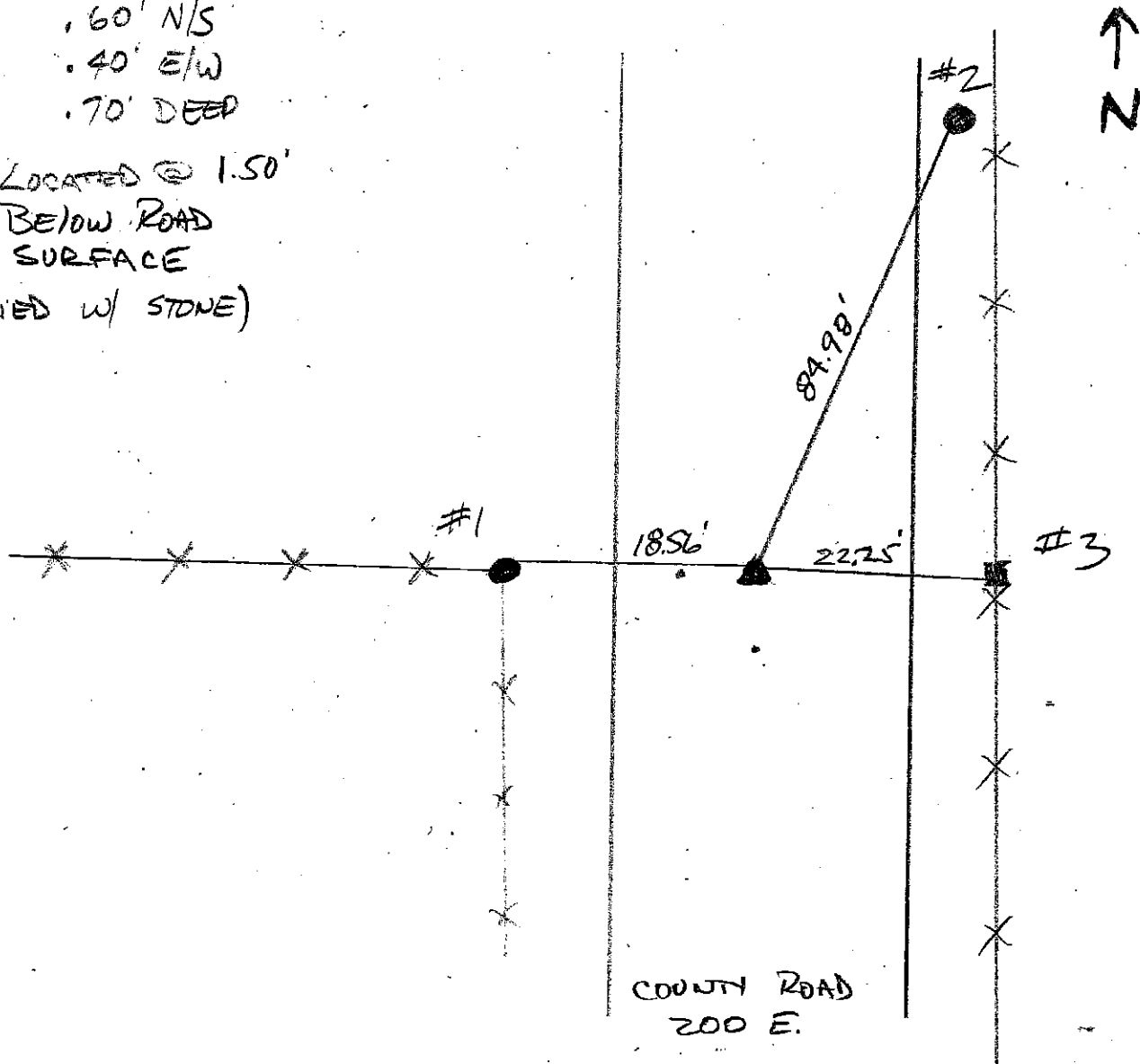
STONE: GRAVITE

- .60' N/S
- .40' E/W
- .70' DEEP



LOCATED @ 1.50'
BELOW ROAD
SURFACE

MAGNET BURIED W/ STONE)



REFERENCE	DISTANCE	DESCRIPTION
1	18.56'	ROUND WOOD CORNER POST (PK NAIL 15" UP NO. SIDE)
2	84.98'	REMC POLE 35523 (PK NAIL @ 15" UP WEST SIDE)
3	22.25'	SQUARE WOOD LINE POST (PK NAIL @ 15" UP NORTH SIDE)
		* PK NAILS OFFSET 3.0' WEST & SOUTH OF RR SPIKE

SHELBY COUNTY, INDIANA
Sec. 3 T. 11 R. 7

DATE:
CREW:
OLD RECORD REF:
MARKER TYPE:

▲ Ref. No.

Method of Establishment

RECOVERED RR SPIKE (OVER STAKE)



Drawing Not To Scale

REF #	DISTANCE	DESCRIPTION
		ELEVATION 769.71'

GEODETIC INFORMATION

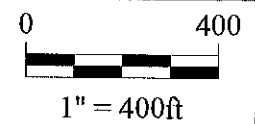
Datum: NAD83 (CORS96)

GPS REF. 450	DISCLAIMER The section corner coordinates annotated hereon have been obtained with RTK GPS methods by personnel of Shelby County Surveyor. No guarantee is made to the correctness or accuracy of these values and they have been provided for recovery and verification purposes only. The Shelby County Surveyor's Office will not be held liable for errors or negligence in part by the surveyor who does not physically determine the location of section lines perform in compliance with Indiana Title 865, Article 1, Rule 12-10 of the Administration Code. These coordinates will have no legal weight of authority unless monument and all its accessories have been obliterated.
DATE: 2/21/2017	
BY: JEFF POWELL	
NORTHING: N 1523647.95	
EASTING: E 307080.066	

13c



3-11-7 NW Cor SW 1/4



*Shelbyville-Shelby County
Geographic Information System
25 W. Polk St.
Shelbyville, Indiana 46176*

SECTION CORNER RECORD

SHELBY COUNTY, INDIANA

Sec. 10 T. 11 R. 7

DATE 01/09/02

CREW P.C. Tony Sipes

Inst. _____ Rod _____

TYPE OF MARKER STONE Cond. GOOD

METHOD OF ESTABLISHMENT LOCATED ROAD NAIL AT INTERSECTION

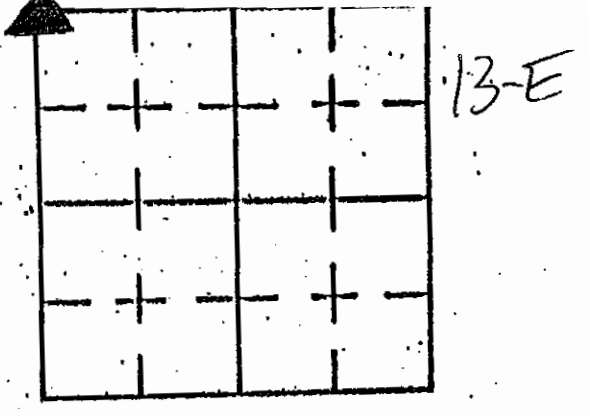
EXCAVATED AREA - DUG 4'X4'X1' HOIE - LOCATED

STONE - TOOK ALL MEASUREMENTS - CHISELED "X" ON HIGH POINT


OF STONE - RR SPIKE SET OVER "X" ON STONE - BURIED

MAGNET W/ STONE

13E
(1 of 3)



STONE: GRANITE - BURIED
@ 1.0' BELOW ROAD SURFACE

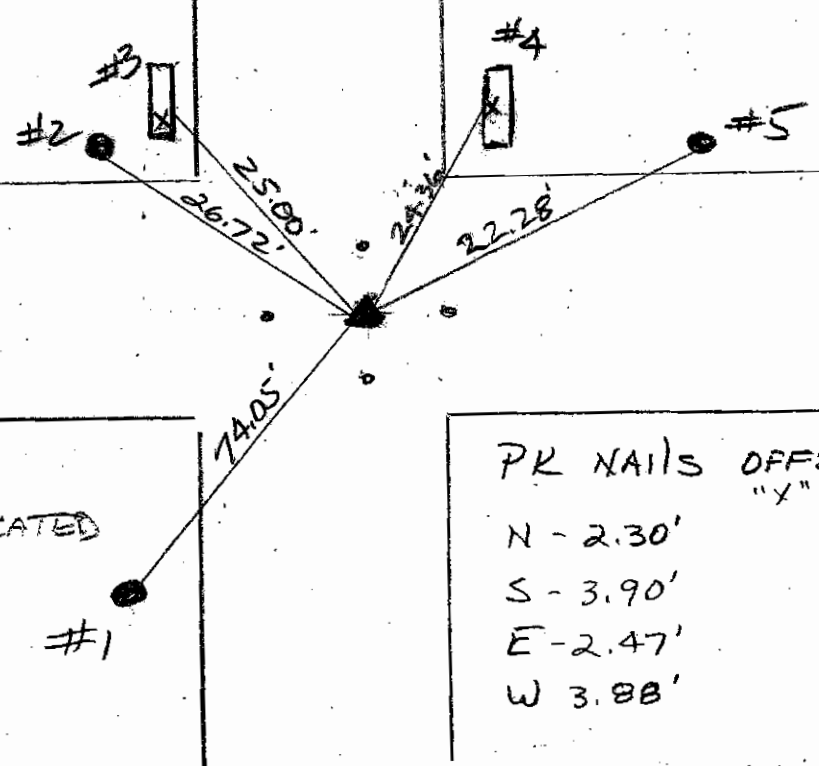


1.20' E/W
.80' N/S
@ .80' THICK

COUNTY ROAD
200 E

COUNTY ROAD
700 S.

ROAD NAIL WAS LOCATED
1.0' SOUTHWEST
OF "X" ON STONE #1



PK NAILS OFFSET FROM
"X" ON STONE

N - 2.30'
S - 3.90'
E - 2.47'
W 3.88'

REFERENCE	DISTANCE	DESCRIPTION
1	74.05'	24" MAPLE (PK NAIL @ 15" UP EAST SIDE)
2	26.72'	WOODEN CORNER POST (PK NAIL @ 15" UP So. SIDE)
3	25.00'	"X" CHISELED / PAINTED CONC. HEAD WALL
4	24.36'	"X" CHISELED / PAINTED CONC. HEAD WALL
5	22.28'	REMC POLE 35515 (PK NAIL @ 15" UP So. SIDE)

SHELBY COUNTY, INDIANA
Sec. 3 T. 11 R. 7

▲ Ref. No.

DATE:
CREW:
OLD RECORD REF:
MARKER TYPE:

Method of Establishment

RECOVERED RR SPIRE (OVER STONE)



Drawing Not To Scale

REF #	DISTANCE	DESCRIPTION
		ELEVATION 767.62'

GEODETTIC INFORMATION


Datum: NAD83 (CORS96)

GPS REF. 448	DISCLAIMER The section corner coordinates annotated hereon have been obtained with RTK GPS methods by personnel of Shelby County Surveyor. No guarantee is made to the correctness or accuracy of these values and they have been provided for recovery and verification purposes only. The Shelby County Surveyor's Office will not be held liable for errors or negligence in part by the surveyor who does not physically determine the location of section lines perform in compliance with Indiana Title 865, Article 1, Rule 12-10 of the Administration Code. These coordinates will have no legal weight of authority unless monument and all its accessories have been obliterated.
DATE: 2/21/2017	
BY: JEFF POWELL	
NORTHING: N 1520951.918	
EASTING: E 307056.036	

13E



SW Cor 3-11-7



*Shelbyville-Shelby County
Geographic Information System
25 W. Polk St.
Shelbyville, Indiana 46176*

SHELBY COUNTY, INDIANA
Sec. 10 T. 11 R. 7

DATE:
CREW:
OLD RECORD REF:
MARKER TYPE:

▲ Ref. No.

Method of Establishment

RECOVERED SHELBY COUNTY SURVEY MONUMENT

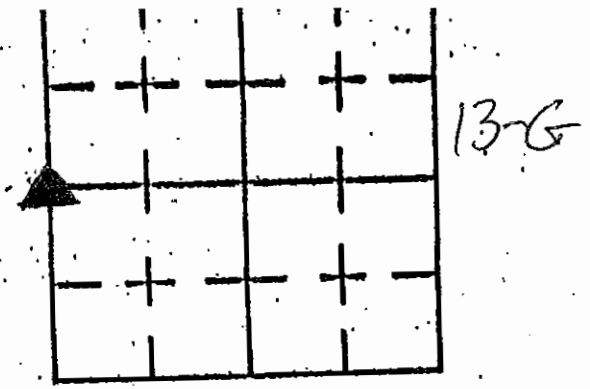


Drawing Not To Scale

REF #	DISTANCE	DESCRIPTION
		ELEVATION 775.33'

GEODETIC INFORMATION
Datum: NAD83 (CORS96)

GPS REF. 743	DISCLAIMER The section corner coordinates annotated hereon have been obtained with RTK GPS methods by personnel of Shelby County Surveyor. No guarantee is made to the correctness or accuracy of these values and they have been provided for recovery and verification purposes only. The Shelby County Surveyor's Office will not be held liable for errors or negligence in part by the surveyor who does not physically determine the location of section lines perform in compliance with Indiana Title 865, Article 1, Rule 12-10 of the Administration Code. These coordinates will have no legal weight of authority unless monument and all its accessories have been obliterated.
DATE: 7/08/2021	
BY: SCOTT SUMERFORD	
NORTHING: 1518251.18	
EASTING: 307060.55	

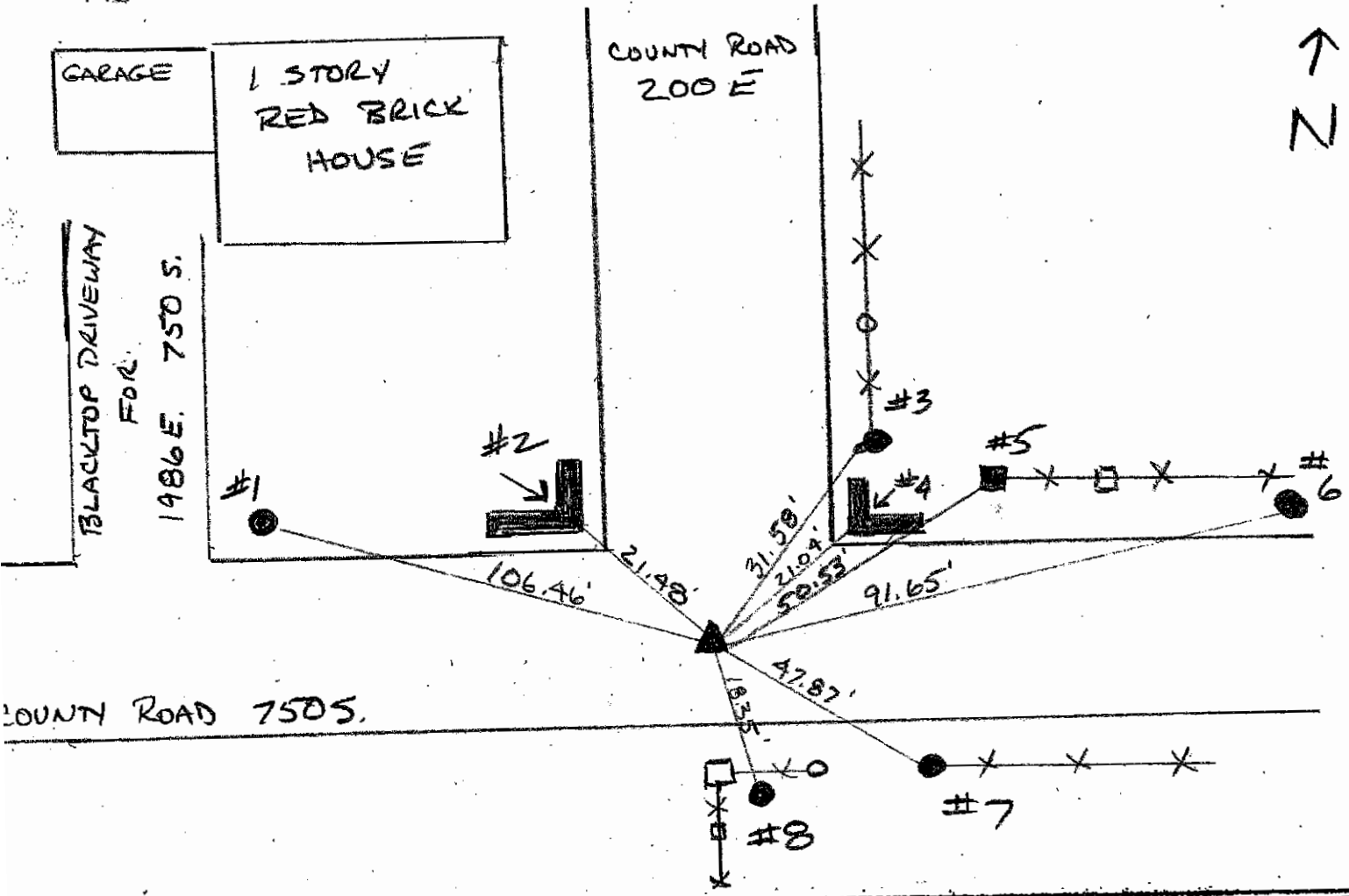


DATE 01/03/02
CREW P.C. TOM SIPES

Inst. _____ Rod _____
TYPE OF MARKER SR SURVEYOR MONUMENT Cond. JUST SET

METHOD OF ESTABLISHMENT SPLIT ROADS AT INTERSECTION.

METAL DETECTOR INDICATED SOMETHING IN ROADWAY -
TOOK PICK AXE & FOUND A PK NAIL BURIED IN PVMT.
SET OFFSETS & DUG A 4'X4'X3' HOLE. DID NOT FIND
A STONE. SET MONUMENT ON #5 REBAR 36" LONG
AT LOCATION OF PK NAIL FOUND UNDER TOP OF PVMT



REFERENCE	DISTANCE	DESCRIPTION
1	106.46	UTILITY POLE NO ID (PK NAIL 15" UP So. SIDE)
2	21.48'	INSIDE CORNER CONCRETE HEADWALL
3	31.58'	.70 RND END POST (PK NAIL 15" UP WEST SIDE)
4	21.04'	INSIDE CORNER CONCRETE HEADWALL
5	50.53'	.90 SQ END POST (PK NAIL 15" UP So. SIDE)
6	91.65'	PST POLE 264910 OR 264901 (PK NAIL 15" UP So. SIDE)
7	47.87'	.50 RND END POST (PK NAIL 15" UP No. SIDE)
8	18.35	.55 RND POST (PK NAIL 15" UP EAST SIDE)
		* SHELBY CO. SURVEYOR WASHERS USED WITH ALL PK NAILS. I USED

SHELBY COUNTY, INDIANA
Sec. 10 T. 11 R. 7

DATE:
CREW:
OLD RECORD REF:
MARKER TYPE:

▲ Ref. No.

Method of Establishment
*RECOVERED SHELBY COUNTY SURVEY
MONUMENT*



Drawing Not To Scale

REF #	DISTANCE	DESCRIPTION
		<i>ELEVATION 772.94'</i>

GEODETTIC INFORMATION
Datum: NAD83 (CORS96)

GPS REF. <i>739 740</i>	<p>DISCLAIMER</p> <p>The section corner coordinates annotated hereon have been obtained with RTK GPS methods by personnel of Shelby County Surveyor. No guarantee is made to the correctness or accuracy of these values and they have been provided for recovery and verification purposes only. The Shelby County Surveyor's Office will not be held liable for errors or negligence in part by the surveyor who does not physically determine the location of section lines perform in compliance with Indiana Title 865, Article 1; Rule 12-10 of the Administration Code. These coordinates will have no legal weight of authority unless monument and all its accessories have been obliterated.</p>
DATE: <i>7/08/2021</i>	
BY: <i>SCOTT SUMERFORD</i>	
NORTHING: <i>1515552.60</i>	
EASTING: <i>307042.06</i>	

SECTION CORNER RECORD

SHELBY COUNTY, INDIANA

Sec. 15 T. 11 R. 7

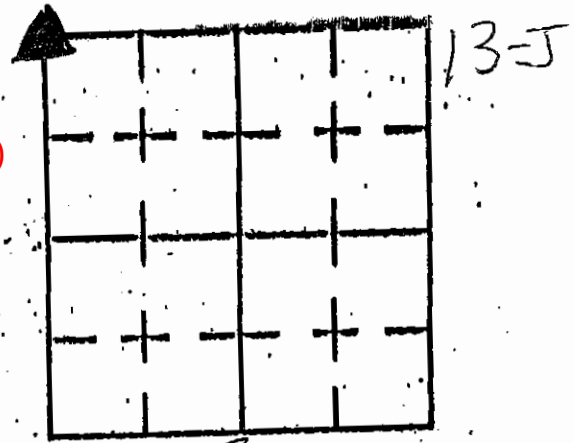
DATE 4/26/02

CREW P.C. T. SIDES

Inst. _____ Rod _____
 TYPE OF MARKER S.C. SURVEYOR MONUMENT Cond. JUST SET

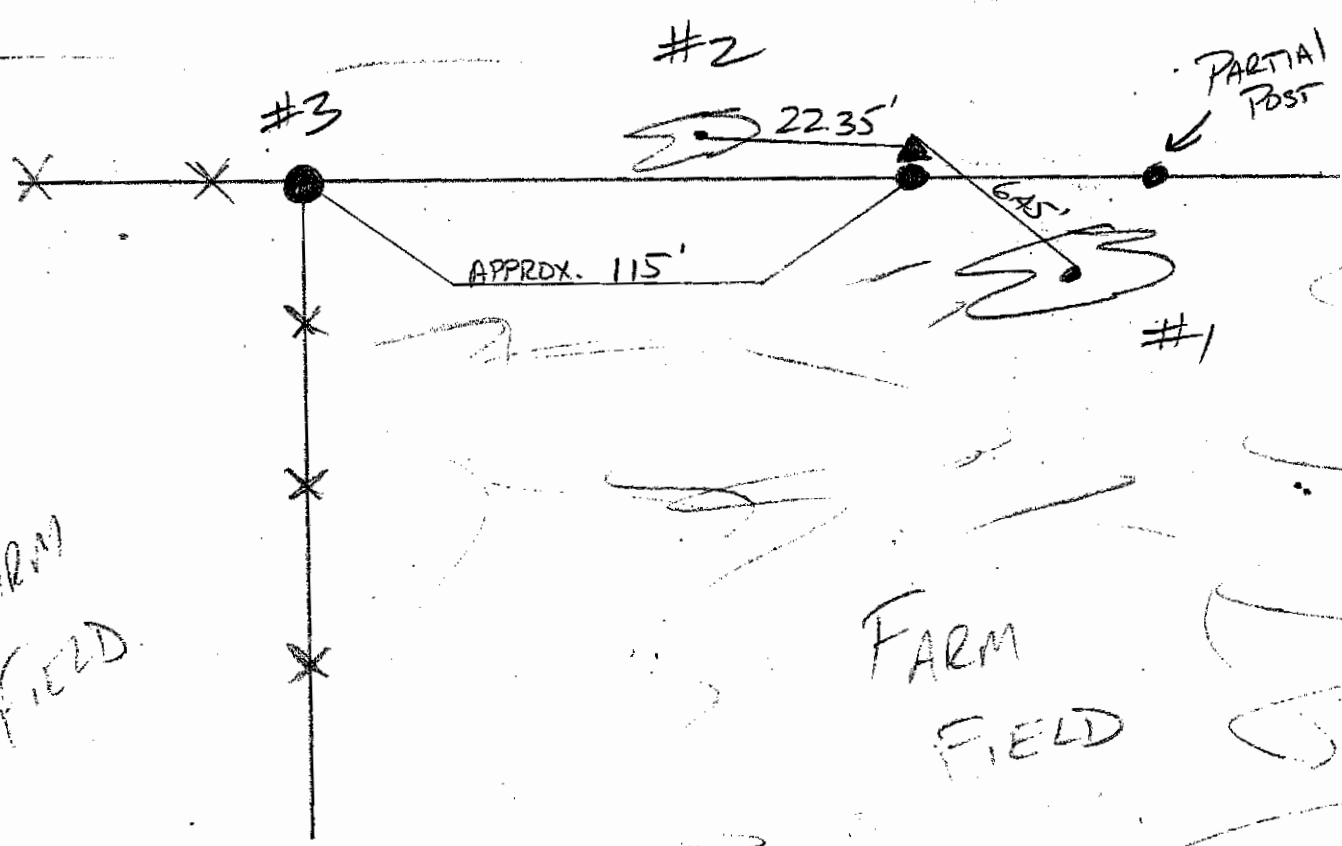
METHOD OF ESTABLISHMENT PER PREVIOUS SURVEY
 OF S.C. SURVEYOR T. SUMERFORD, L.S.

13J
(2 of 2)



FARM FIELD

↑
N

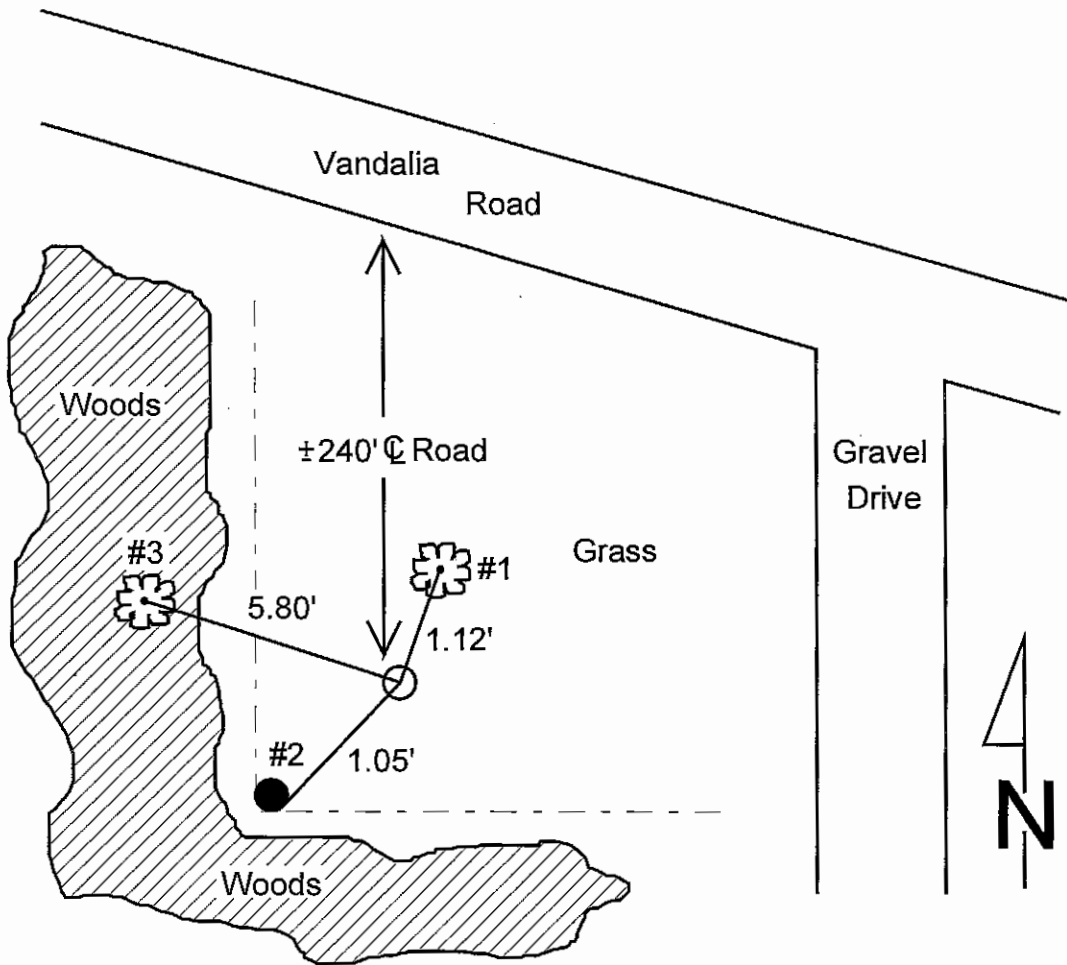
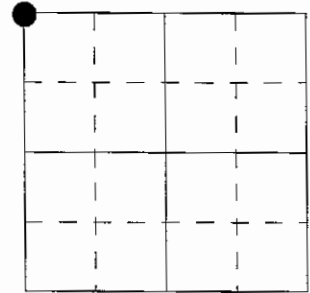


REFERENCE	DISTANCE	DESCRIPTION
1	6.45'	18" HACKBERRY - PK NAIL @ 15" UP NORTH SIDE
2	22.35'	16" BITTERNUT HICKORY - PK NAIL @ 15" UP NORTH SIDE
3		PULL POST - REF ONLY - FENCE RUNS SOUTH - @ 115' WEST OF MONUMENT
		*" + " ON MONUMENT . 40' NORTH OF POST
		- CARSONITE P.N. SET JUST WEST OF PULL POST
		- BETWEEN PULL POST & PARTIAL POST - 2 4" x 4" POST ATTACHED HORIZONTALLY

SECTION CORNER RECORD
SHELBY COUNTY, INDIANA
Sec. 22 T. 11N R. 7E

Ref. No. 13N

DATE : 02/22/83
CREW P.C. : R. Wall
Instrument : D. Gunion
Rod :
Marker Type : Stone
Condition :
Method of Establishment : Found



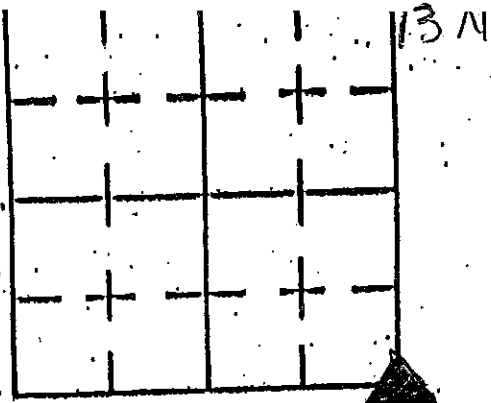
REFERENCE	DISTANCE	DESCRIPTION
1	1.12'	Nail w/ shiner Southeast side 15" Hackberry
2	1.05'	Nail w/ shiner South side fence corner post
3	5.80'	Nail w/ shiner Southwest side 6" Hackberry

SECTION CORNER RECORD

SHELBY COUNTY, INDIANA

Sec. 16 T. 11 R. 7

13N
(3 of 3)



DATE 01/29/02

CREW P.C. TONY SIPES

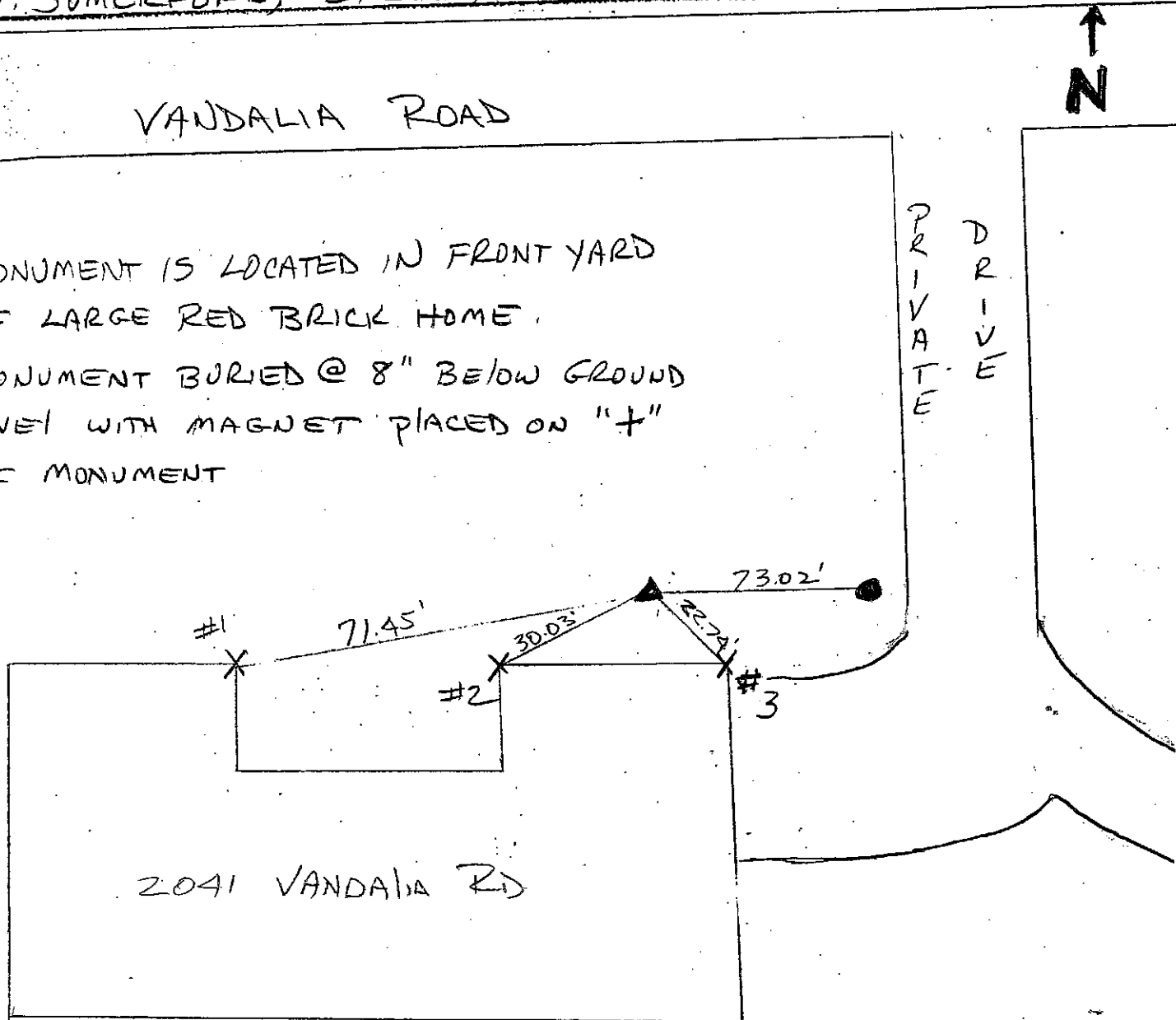
Inst. _____ Rod _____

TYPE OF MARKER SHELBY COUNTY MONUMENT Cond. JUST SET

METHOD OF ESTABLISHMENT POINT ESTABLISHED BY T. SUMERFORD, SHELBY COUNTY SURVEYOR

VANDALIA ROAD

MONUMENT IS LOCATED IN FRONT YARD OF LARGE RED BRICK HOME.
MONUMENT BURIED @ 8" BELOW GROUND LEVEL WITH MAGNET PLACED ON "+" OF MONUMENT



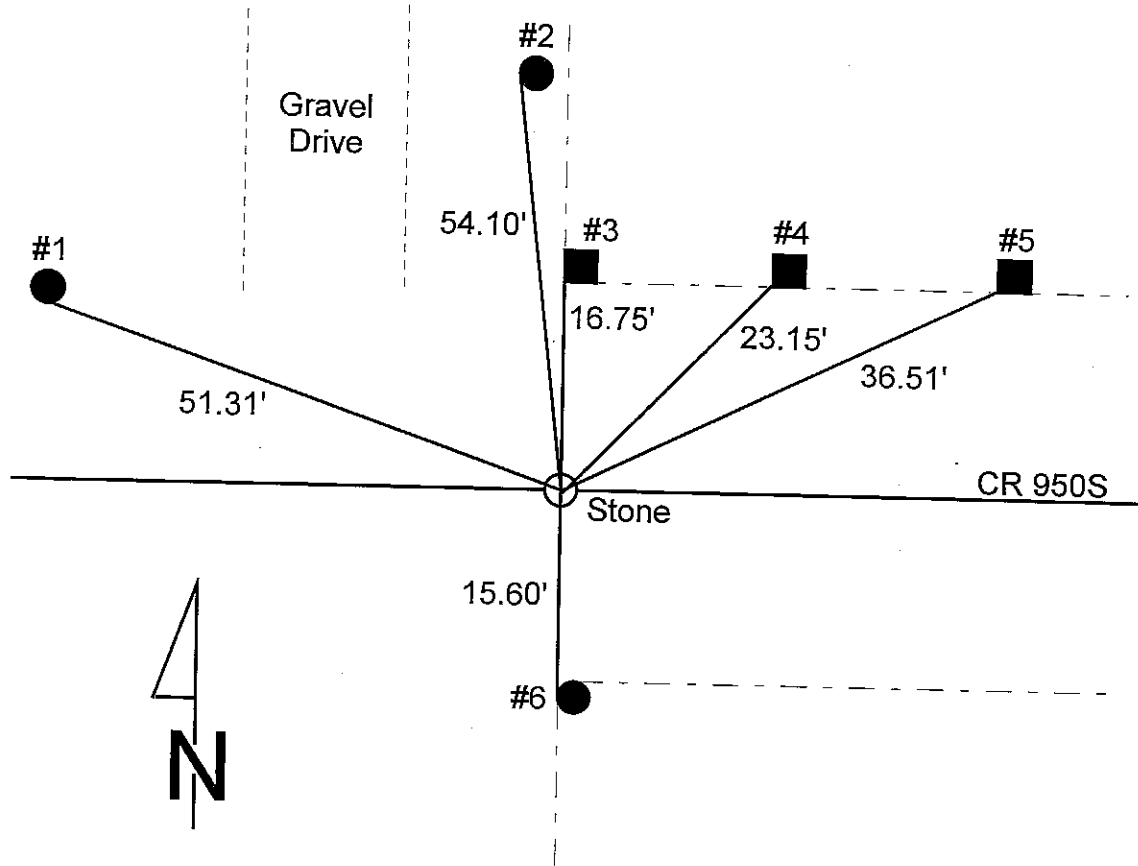
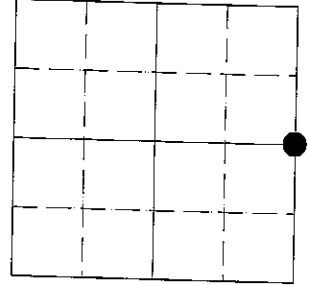
REFERENCE	DISTANCE	DESCRIPTION
1	71.45'	N.E. CORNER WEST WING OF HOUSE
2	30.03'	N.W. CORNER EAST WING OF HOUSE
3	22.74'	N.E. CORNER EAST WING OF HOUSE
4	73.02'	16" WALNUT (PK NAIL @ 15" UP NORTH SIDE)

SECTION CORNER RECORD
SHELBY COUNTY, INDIANA
Sec. 21 T. 11N R. 7E

Ref. No. 13P

DATE : 01/15/85
CREW P.C. : L. May
Instrument :
Rod : L. Justice
Marker Type : Stone
Condition : Good

Method of Establishment : Stone found 1/2" below surface w/ cut "X"
on high point, stone is 8" E-W x 6" N-S.



REFERENCE	DISTANCE	DESCRIPTION
1	51.31'	PK nail w/ shiner 40" up South side REMC PWP #21120 (found)
2	54.10'	PK nail w/ shiner 10" up West side REMC PWP #21440 (found)
3	16.75'	PK nail 4" up West side square wood corner post
4	23.15'	PK nail 7" up South side square wood corner fence post
5	36.51'	PK nail w/ shiner 12" up Southeast side square wood fence post (found)
6	15.60'	PK nail w/ shiner 9" up West side round wood corner post (found)
straddle	2.00'	PK nail set in pavement due North
straddle	2.00'	Flat top Nail found due West

SECTION CORNER RECORD

SHELBY COUNTY, INDIANA

13P
(2 of 3)

Sec. 21 T. 11 R. 7

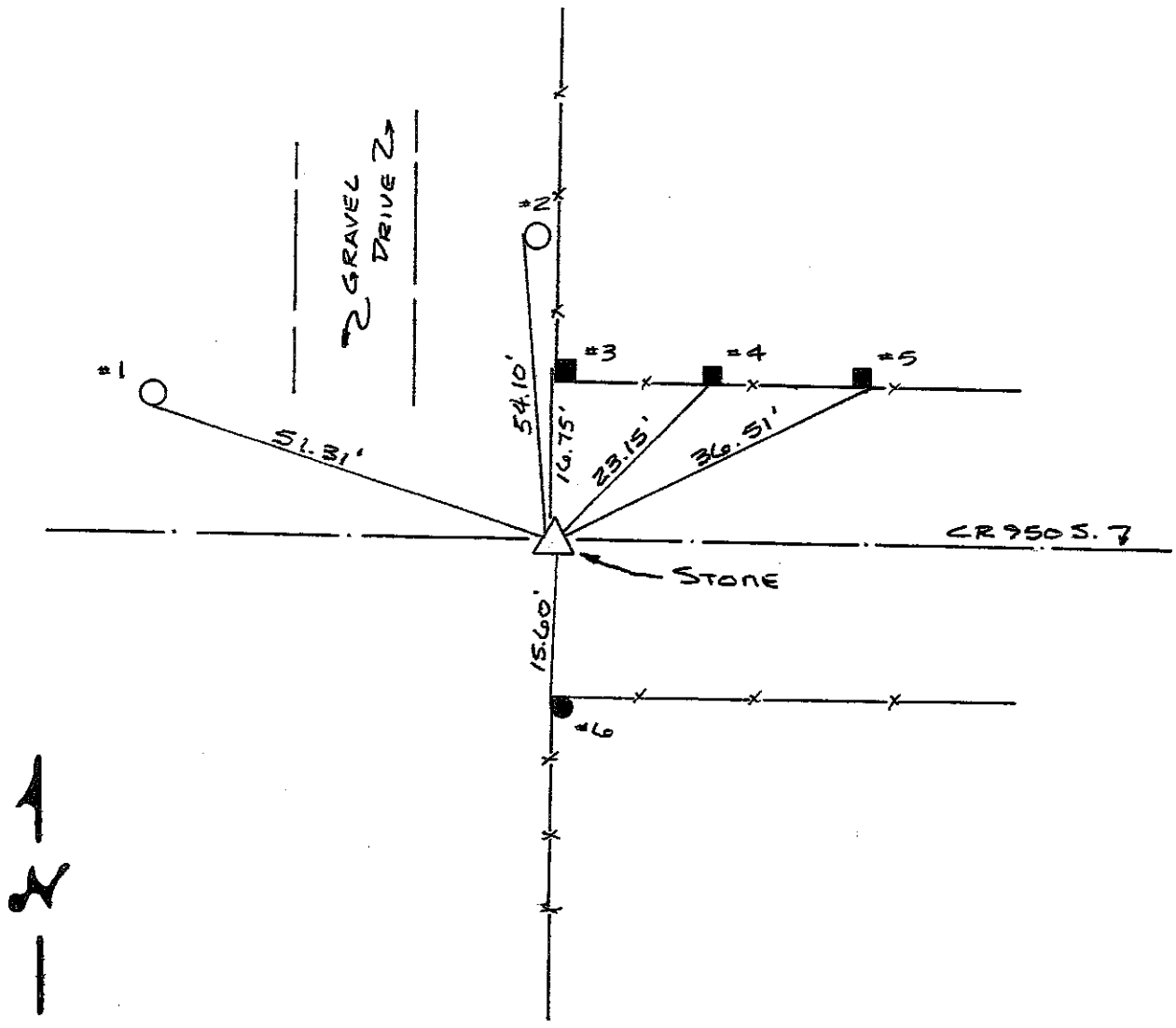
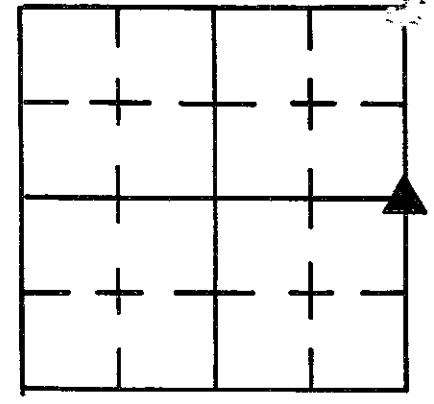
DATE 1/15/85

CREW P.C. L May

Inst. _____ Rod L Justice

TYPE of MARKER Stone Cond. Good

METHOD of ESTABLISHMENT Stone found 1/2" Below surface w/
CUT "X" on HIGH POINT, Stone is 8" E-W X 6" N-S.

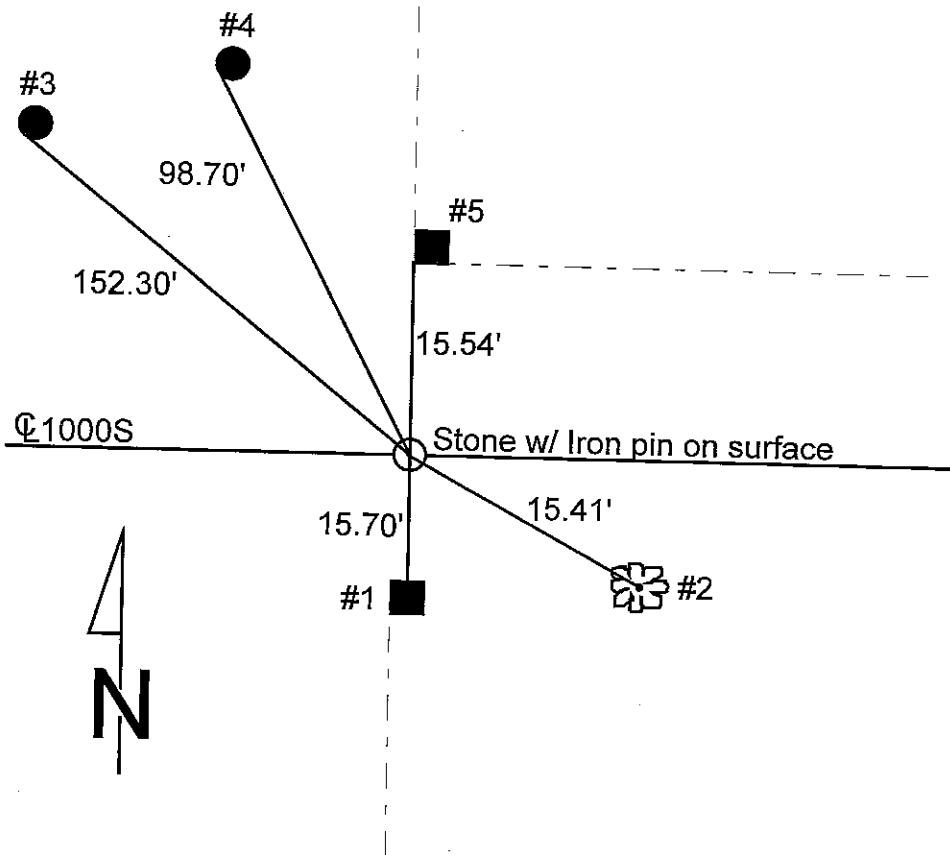
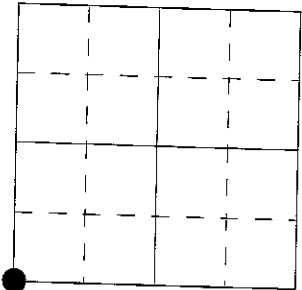


REFERENCE	DISTANCE	DESCRIPTION
1	51.31'	PK NAIL w/ SHINER 40" UP SOUTH SIDE REMC Pwp # 21120 FOUND
2	54.10'	" " " " 10" UP WEST SIDE REMC Pwp # 21440 FOUND
3	16.75'	PK NAIL 4" UP WEST SIDE SQUARE WOOD CORNER POST
4	23.15'	PK NAIL 7" UP SOUTH SIDE SQUARE WOOD FENCE POST
5	36.51'	" " w/ SHINER 12" UP SE SIDE SQUARE WOOD FENCE POST FOUND
6	15.60'	" " " " 9" UP WEST SIDE ROUND WOOD CORNER POST FOUND
STRADDLE	2.00'	PK NAIL SET IN PUNT. DUE NORTH
STRADDLE	2.02'	FLAT TOP NAIL FOUND DUE WEST

SECTION CORNER RECORD
SHELBY COUNTY, INDIANA
 Sec. 22 T. 11N R. 7E

DATE : 02/22/83
 CREW P.C. : R. Wall
 Instrument : D. Gunyon
 Rod :
 Marker Type : Stone
 Condition : Good
 Method of Establishment : Found

Ref. No. 13R



REFERENCE	DISTANCE	DESCRIPTION
1	15.70'	PK nail North side fence post
2	15.41'	PK nail North side 18" Walnut tree
3	152.30'	Nail w/ shiner Southwest side Electrical pole #22719, 3' up
4	98.70'	Nail w/ shiner West side Electrical pole, 4' up
5	15.54'	Nail w/ shiner West side fence post

SECTION CORNER RECORD SHELBY COUNTY, INDIANA

13R
(2 of 2)

Sec. 22 T. 11 R. 7

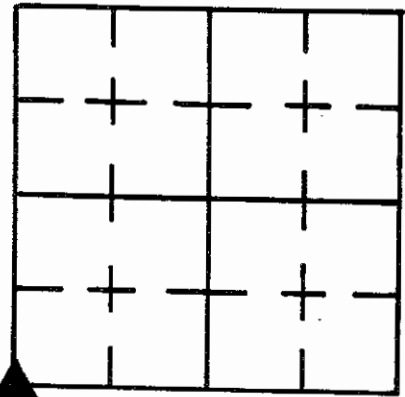
DATE 2/22/83

CREW P.C. R. WALL

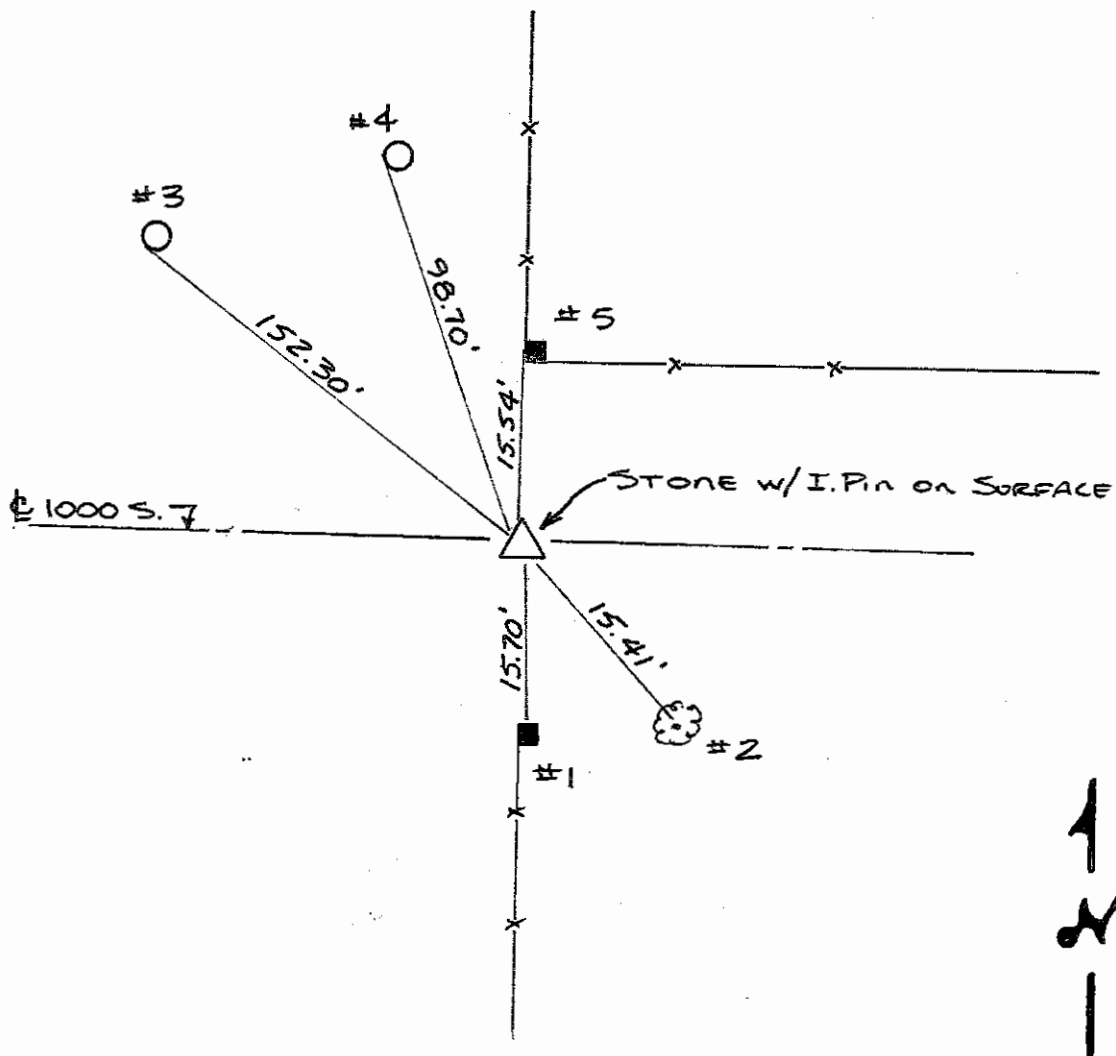
Inst. D. GUNYON Rod _____

TYPE of MARKER STONE Cond. _____

METHOD of ESTABLISHMENT Found



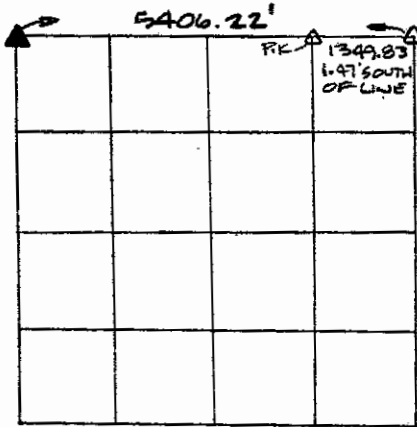
GOOD



REFERENCE	DISTANCE	DESCRIPTION
1	15.70'	PK NAIL NORTH SIDE FENCE POST
2	15.41'	PK NAIL NORTH SIDE 18" WALNUT TREE
3	152.30'	NAIL w/ SHINER S.W. SIDE ELECTRICAL POLE #22719, 3' UP
4	98.70'	NAIL w/ SHINER WEST SIDE ELECTRICAL POLE 4' UP
5	15.54'	NAIL w/ SHINER WEST SIDE FENCE POST

SECTION CORNER MONUMENT

SEC 34 TWP 11 RGE 7



2ND PRIME MERIDIAN
 STATE OF INDIANA
SHELBY COUNTY

STATE PLANE COORDINATE SYSTEM

Coordinates: E-W _____ N-S _____

Azimuth and Bearing Datum Description _____

Description of Monument STONE 6" X 12"

Depth beneath surface 5" BELOW ASPHALT RD.

Character of marks and point used _____

Date monument found 14 DEC 1984 By B. JESSUP B. TOMPKINS J. SPARKS

Description of additional markers placed SET REBAR ANGLED OVER STONE

Date Placed 14 DEC 1984 By SAME AS ABOVE

columbus surveying & engineering

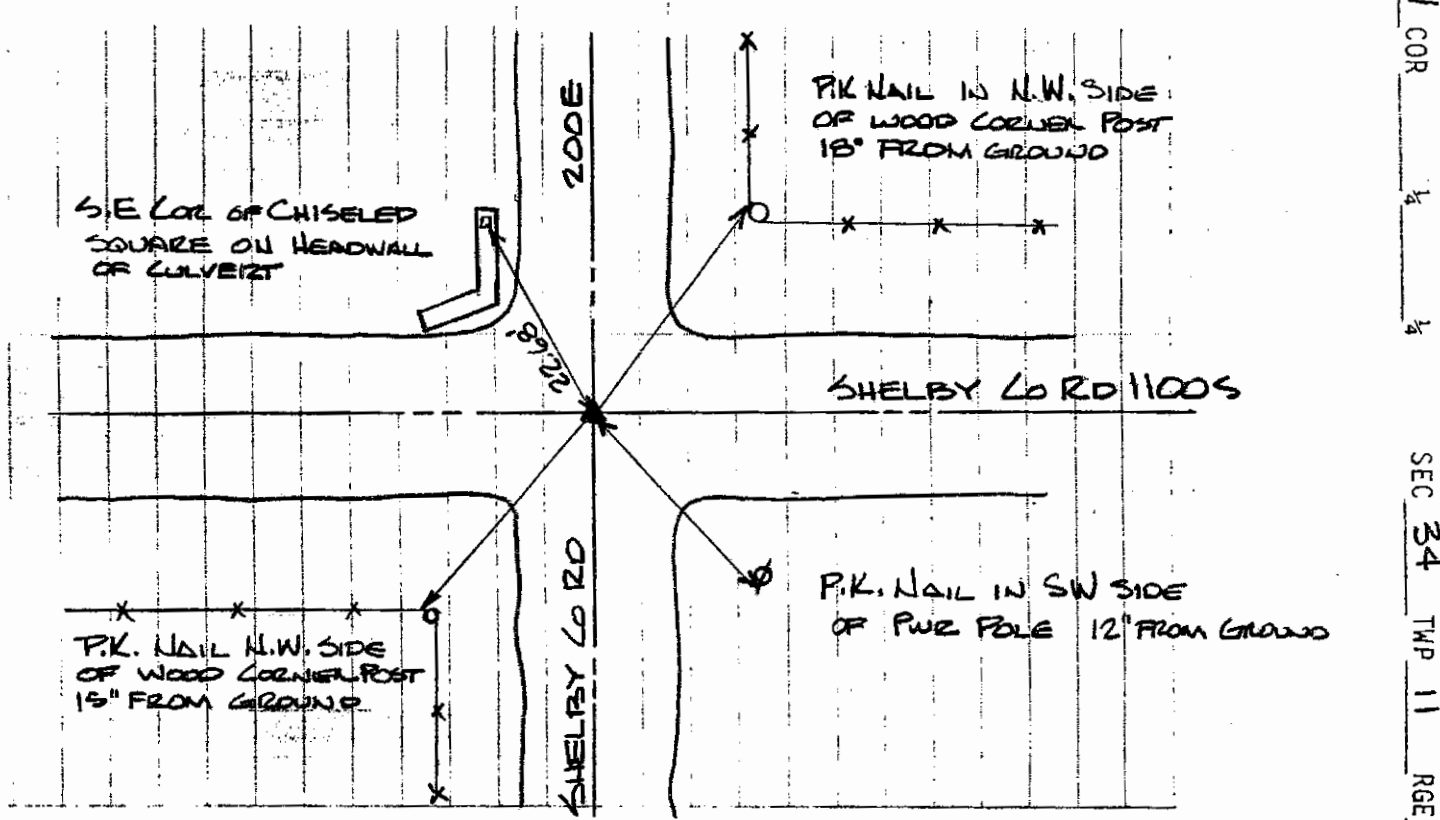
ORWIC A. JOHNSON PE-L.S.

p.o. box 1171, columbus, indiana 47201

ph. (812) 372-0996

Job # 84120

REFERENCES



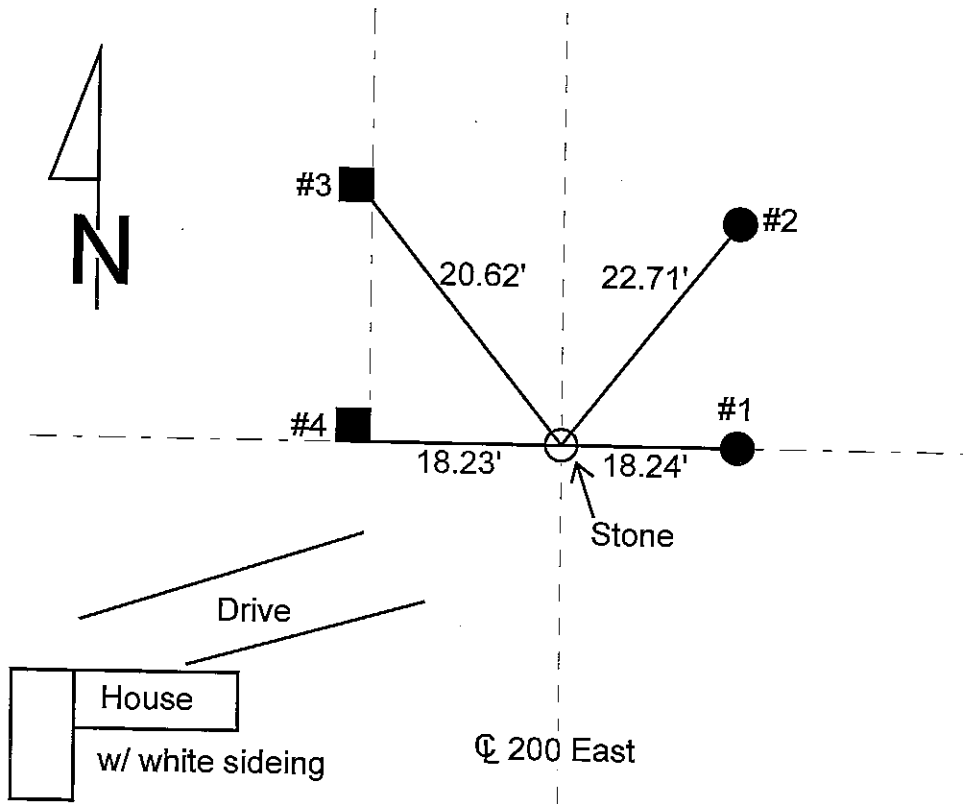
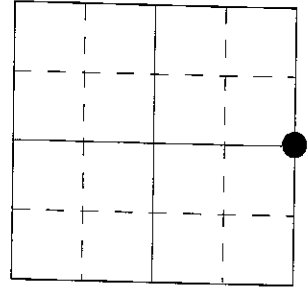
Certified by: Orwic Alexander Johnson
ORWIC ALEXANDER JOHNSON RLS S0050

Date 12/20/84

SECTION CORNER RECORD
SHELBY COUNTY, INDIANA
Sec. 33 T. 11N R. 7E

Ref. No. 13X

DATE : 07/20/87
 CREW P.C. : R. McGaha
 Instrument :
 Rod : M. Lemen
 Marker Type : Stone
 Condition : Good (Top of stone exposed)
 Method of Establishment : Found stone protruding from CR 200E in line with the 1/2 section line fences running East and West.



REFERENCE	DISTANCE	DESCRIPTION
1	18.24'	PK nail South side round wooden corner post, 7" up
2	22.71'	PK nail South side round wooden fence post, 12" up
3	20.62'	PK nail East side square wooden fence post, 6" up
4	18.23'	PK nail East side square wooden corner post, 8" up
		RR Spikes placed on opposite sides of stone under road surface

SECTION CORNER RECORD

SHELBY COUNTY, INDIANA

Sec. 33 T. 11-N R. 7E

DATE 7/20/87

CREW P.C. R. McGaha

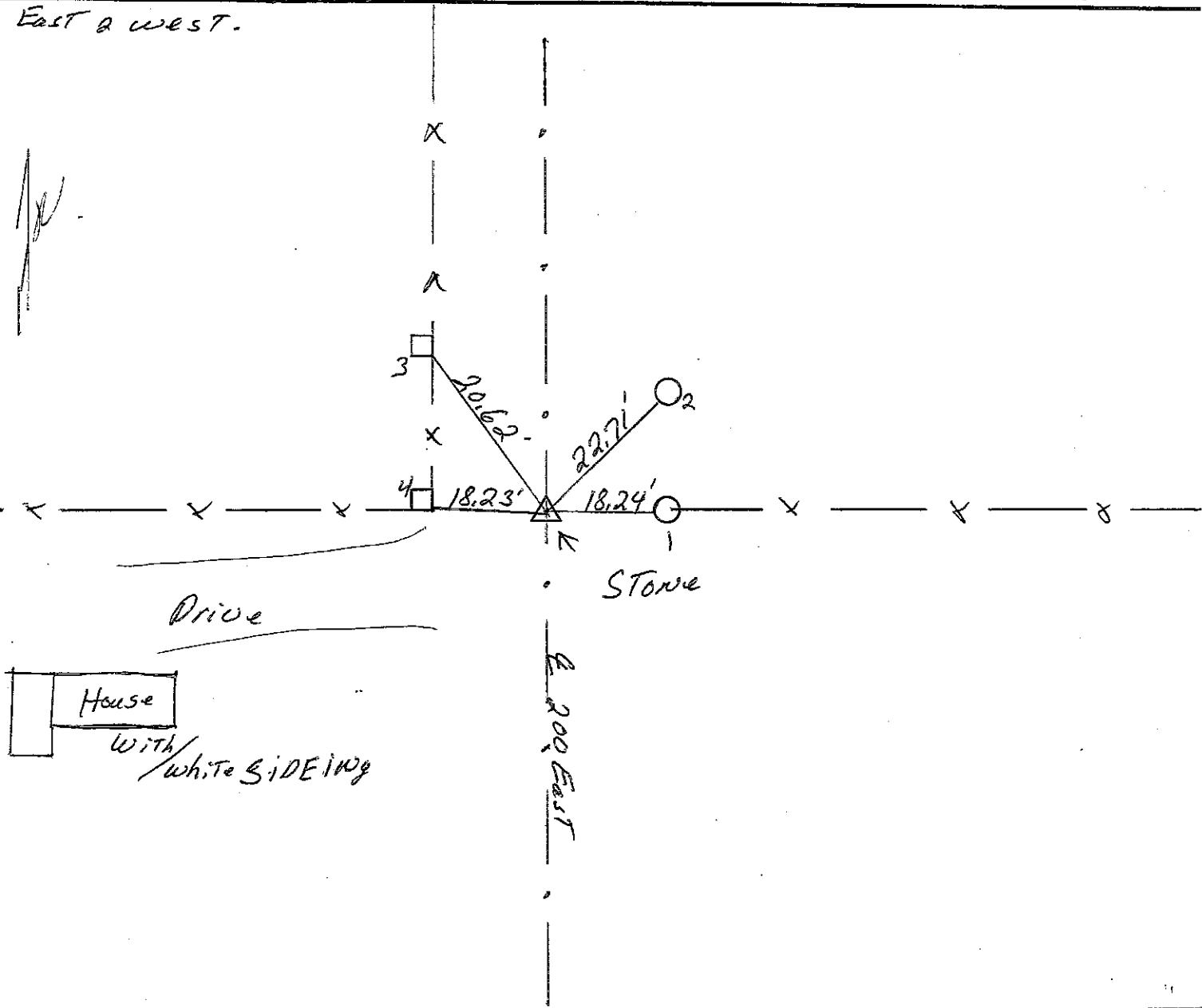
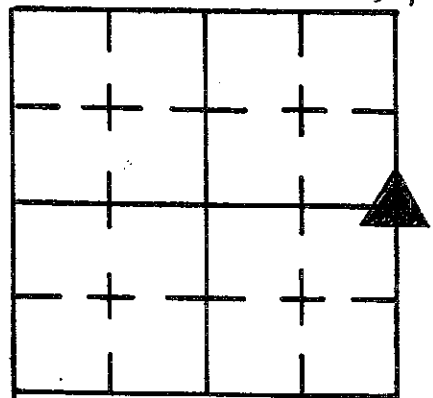
Inst. _____ Rod M. Leman

TYPE of MARKER Stone Cond. (Good) Top of Stone

METHOD of ESTABLISHMENT Found Stone protruding from County

Road 200 East 1/2 Line with the 1/2 Section Line Fences Running East & West.

13X
(2 of 2)

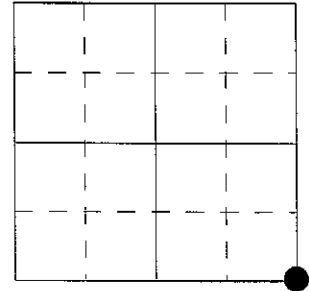


REFERENCE	DISTANCE	DESCRIPTION
1.	18.24'	P.K. NAIL S. SIDE Road wooden corner post 7" up
2.	22.71'	P.K. NAIL S. SIDE Round wooden Fence post 12" up
3.	20.62'	P.K. NAIL E. SIDE Square wooden Fence post 6" up
4.	18.23'	P.K. NAIL E. SIDE Square wooden corner post 8" up
		R.R. SPIKE'S Placed on opposite side's of Stone under road surface.

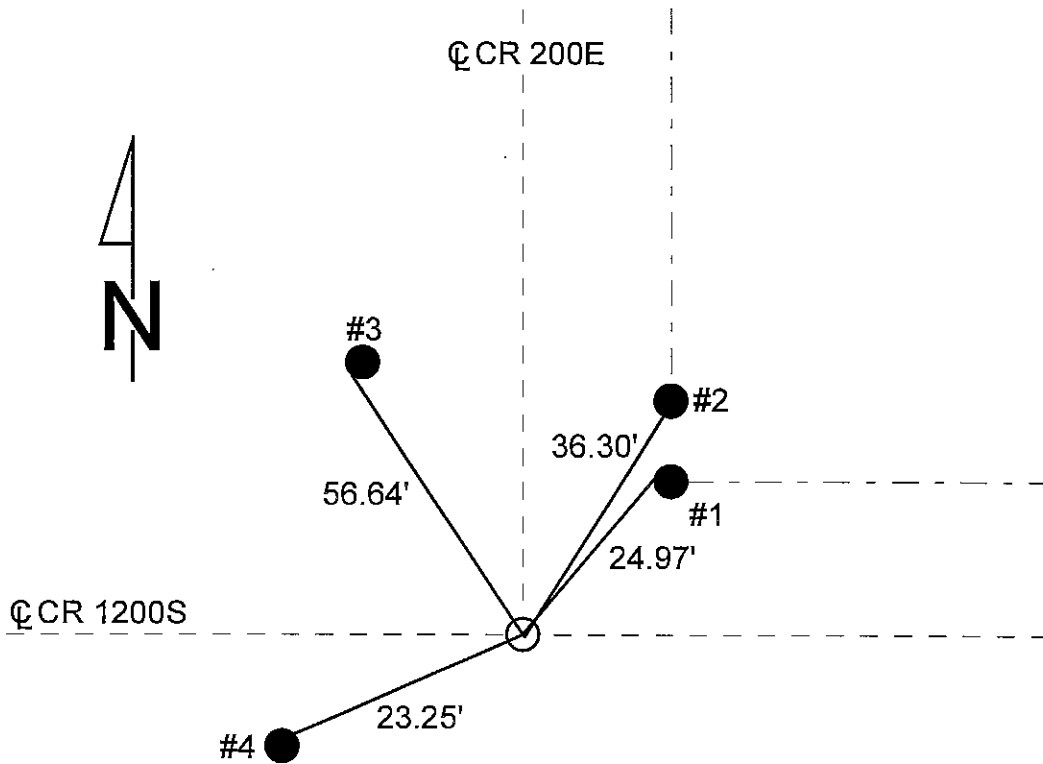
SECTION CORNER RECORD
SHELBY COUNTY, INDIANA
Sec. 33 T. 11N R. 7E

Ref. No. 13Z

DATE : 07/30/86
CREW P.C. : R. McGaha
Instrument : E. Luther
Rod : K. Rodes
Marker Type : Stone
Condition : Good



Method of Establishment : Found RR spike in pavement surface, set offsets in pavement surface 2' to the North and East. Dug 3' x 3' hole, found stone 7" deep. Stone is 5" E-W x 7" N-S (found cut "X" in side of stone). Stone beveled to a sharp edge (stone to offsets, North 1.67', East 3.95'). Set RR spike over stone. (Stone to RR spike found) spike 0.833' South of stone and 0.729' West of stone.



REFERENCE	DISTANCE	DESCRIPTION
1	24.97'	Nail in bottle cap (found) 18" NW side of corner
2	36.30'	PK nail 9" up East side gate post
3	56.64'	PK nail 6" up West side utility pole
4	23.25'	
offset	1.67'	PK nail in pavement North of stone
offset	3.95'	PK nail in pavement East of stone

SECTION CORNER RECORD

SHELBY COUNTY, INDIANA

13Z
(2 of 2)

Sec. 33 T. 11-N R. 7-E

DATE 7/30/86

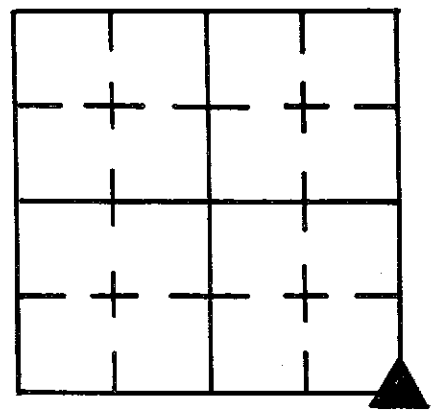
CREW P.C. R. McGaha

Inst. E. Luther Rod K. RODES

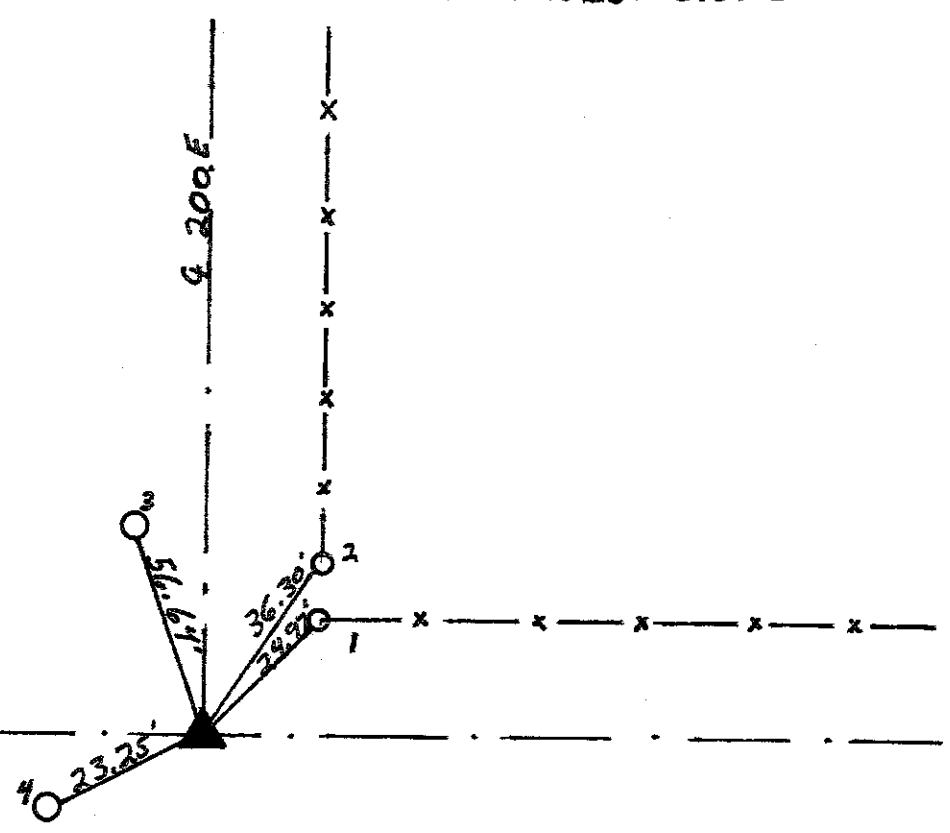
TYPE of MARKER STONE Cond. GOOD

METHOD of ESTABLISHMENT Found R.R. SPIKE IN Pavement Surface set

offset's in Pavement surface 2' To The N. & E. Dug 3'x3' Hole. Found
STONE 7" Deep (Stone) 5" E. & W. x 7" N. & S. (Found cut X in Side of Stone) Stone
Bveled To a Sharp Edge (Stone To offsets North 1.67', East 3.95') set R.R. SPIKE over Stone.
(Stone R.R. SPIKE Found) SPIKE D. 833' South Stone + 0.729' West Stone.



1/4 C.T.V. Rd. 1200 S.

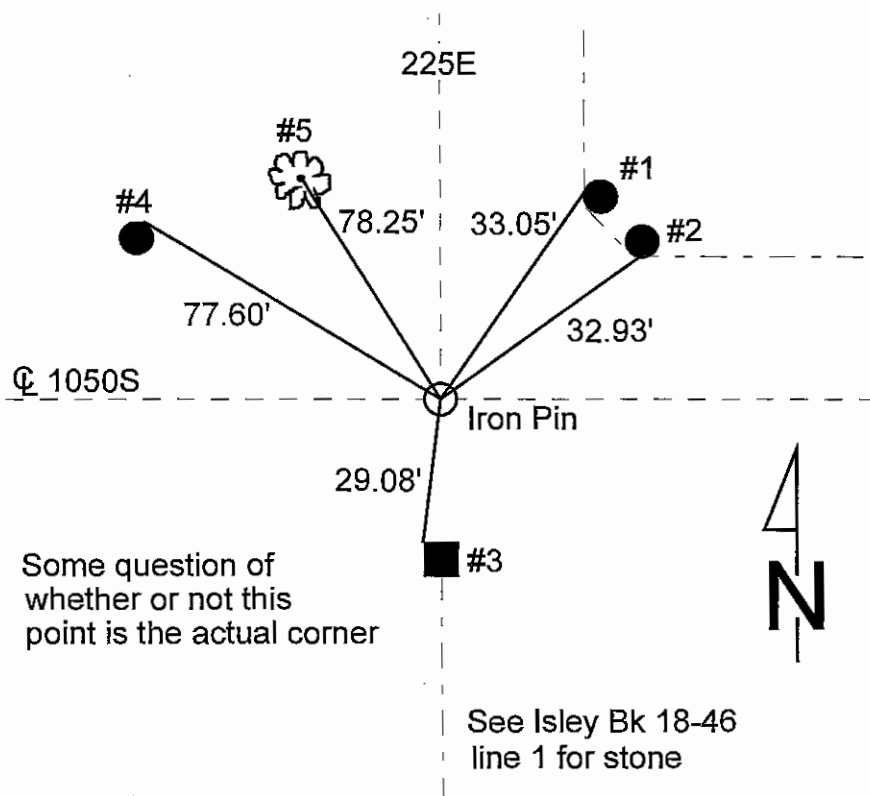
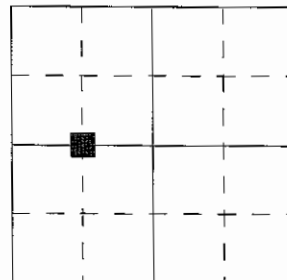


REFERENCE	DISTANCE	DESCRIPTION
1.	24.97'	NAIL IN BOTTLE CAP (Found) 18" N.W. SIDE of corner
2.	36.30'	R.R. NAIL 9" up EAST SIDE Gate post.
3.	56.64'	() () 6" up WEST SIDE UTILITY Pole
4.	23.25'	
offset	1.67'	P.K. in Pavement North of Stone
() ()	3.95'	() () () East of Stone

SECTION CORNER RECORD
SHELBY COUNTY, INDIANA
Sec. 22 T. 11N R. 7E

Ref. No. 14P

DATE : 02/21/83
 CREW P.C. : R. Wall
 Instrument : D. Gunyon
 Rod :
 Marker Type : Iron Pin
 Condition : Just Set
 Method of Establishment : RR spike found on surface, dug for stone, found nothing, set Iron pin in place of RR spike.



REFERENCE	DISTANCE	DESCRIPTION
1	33.05'	Nail in bottle cap West side fence post
2	32.93'	Nail w/ bottle cap South side fence post
3	29.08'	Nail w/ shiner West side fence post
4	77.60'	Nail w/ bottle cap Northeast side power pole
5	78.25'	Nail w/ shiner East side 18" Walnut

SECTION CORNER RECORD

SHELBY COUNTY, INDIANA

14P
(2 of 2)

Sec. 22 T. 11 R. 7

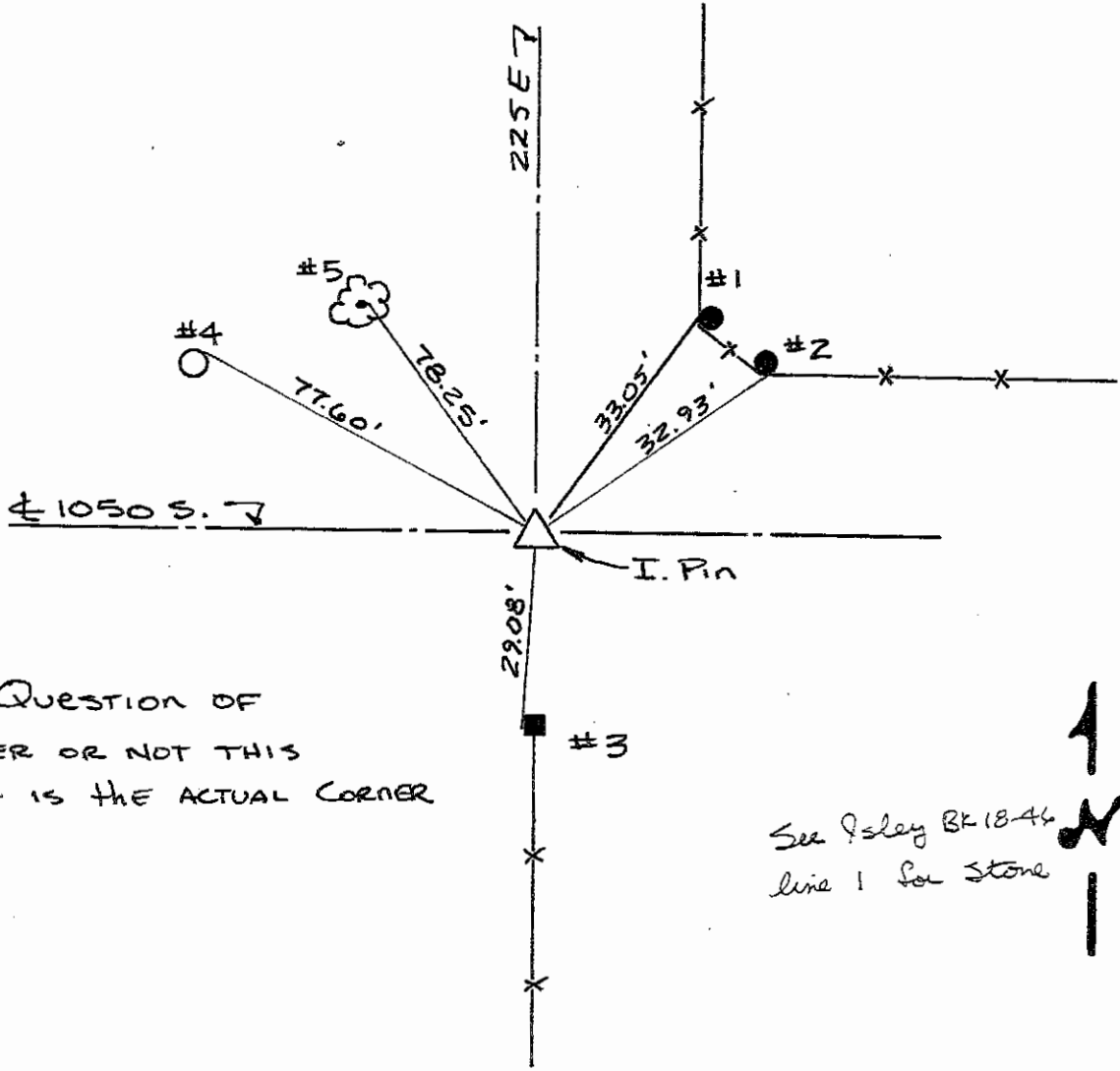
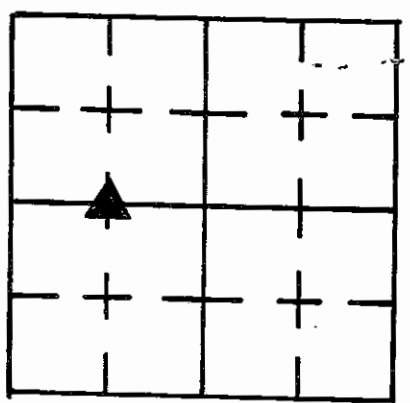
DATE 2/21/83

CREW P.C. R. WALL

Inst. D. GUNYON Rod _____

TYPE of MARKER I. Pin Cond. JUST SET

METHOD of ESTABLISHMENT R.R. SPIKE FOUND ON SURFACE, DUG FOR STONE, FOUND NOTHING, SET I. PIN IN PLACE OF R.R. SPIKE



SOME QUESTION OF WHETHER OR NOT THIS POINT IS THE ACTUAL CORNER

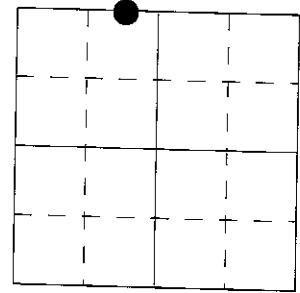
See Isley BK 1846 line 1 for stone

REFERENCE	DISTANCE	DESCRIPTION
1	33.05'	NAIL IN BOTTLE CAP WEST SIDE FENCE POST
2	32.93'	NAIL w/ BOTTLE CAP SOUTH SIDE FENCE POST
3	29.08'	NAIL w/ SHINER WEST SIDE FENCE POST
4	77.60'	NAIL w/ BOTTLE CAP N.E. SIDE PWP
5	78.25'	NAIL w/ BOTTLE CAP SHINER EAST SIDE 18" WALNUT

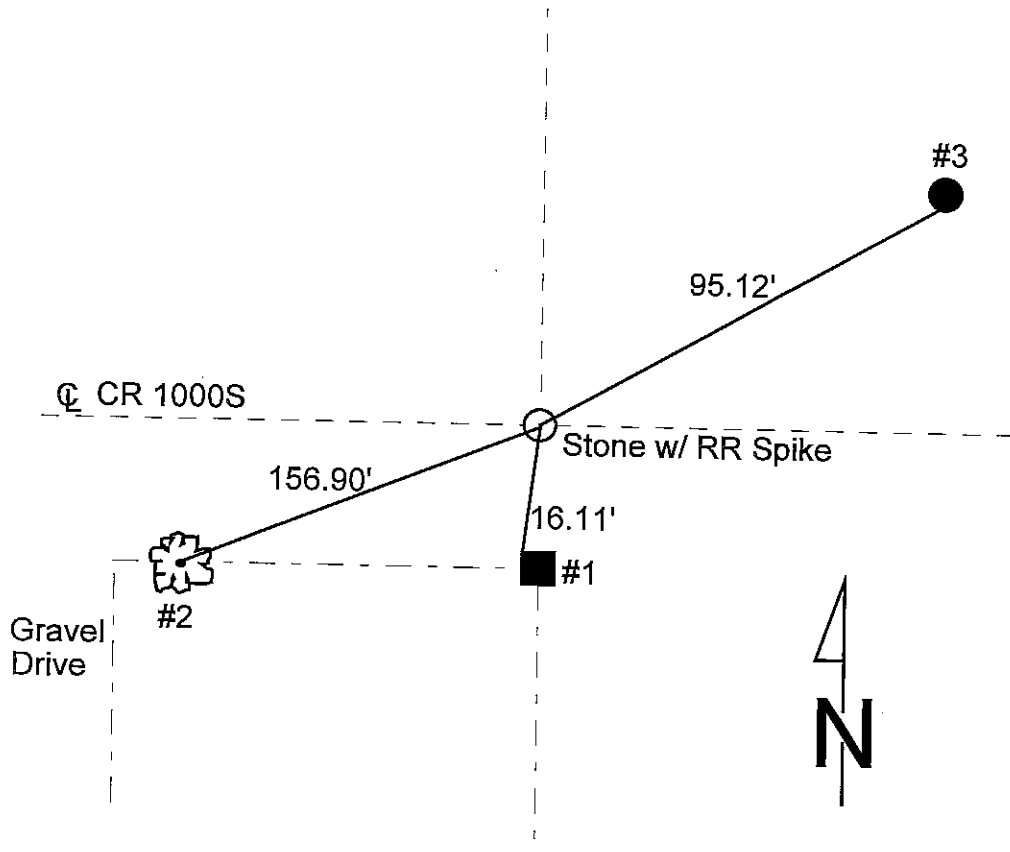
SECTION CORNER RECORD
SHELBY COUNTY, INDIANA
Sec. 27 T. 11N R. 7E

Ref. No. (141/2 R)

DATE : 03/12/85
CREW P.C. : L. May
Instrument :
Rod : R. McGaha
Marker Type : Stone
Condition : Good



Method of Establishment : As per Isley Bk 19-34, found anchor post on south side of road, pulled out 16.5' as called out, dug and found 7"x7" three sided stone w/ high point, 18" below surface, found cut "X" on high point. Placed RR spike 5" North and South of "X" 3" below top of stone. Placed RR Spike on surface above "X".



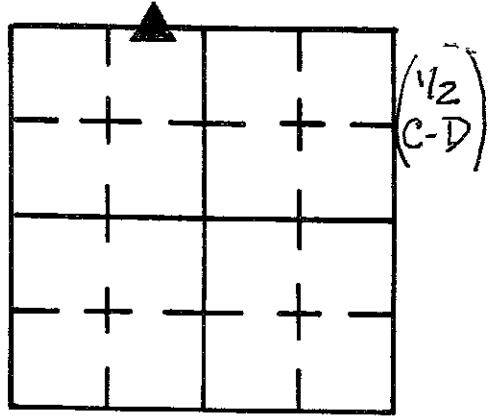
REFERENCE	DISTANCE	DESCRIPTION
1	16.11'	PK nail 19" up North side square wood corner post
2	156.90'	PK nail 20" up North side 30" tree
3	95.12'	PK nail 12" up South side REMC PWP #09126

14 1/2 - R

SECTION CORNER RECORD

SHELBY COUNTY, INDIANA

14 1/2 R
(2 of 2)



Sec. 27 T. 11 R. 7

DATE 3 / 12 / 85

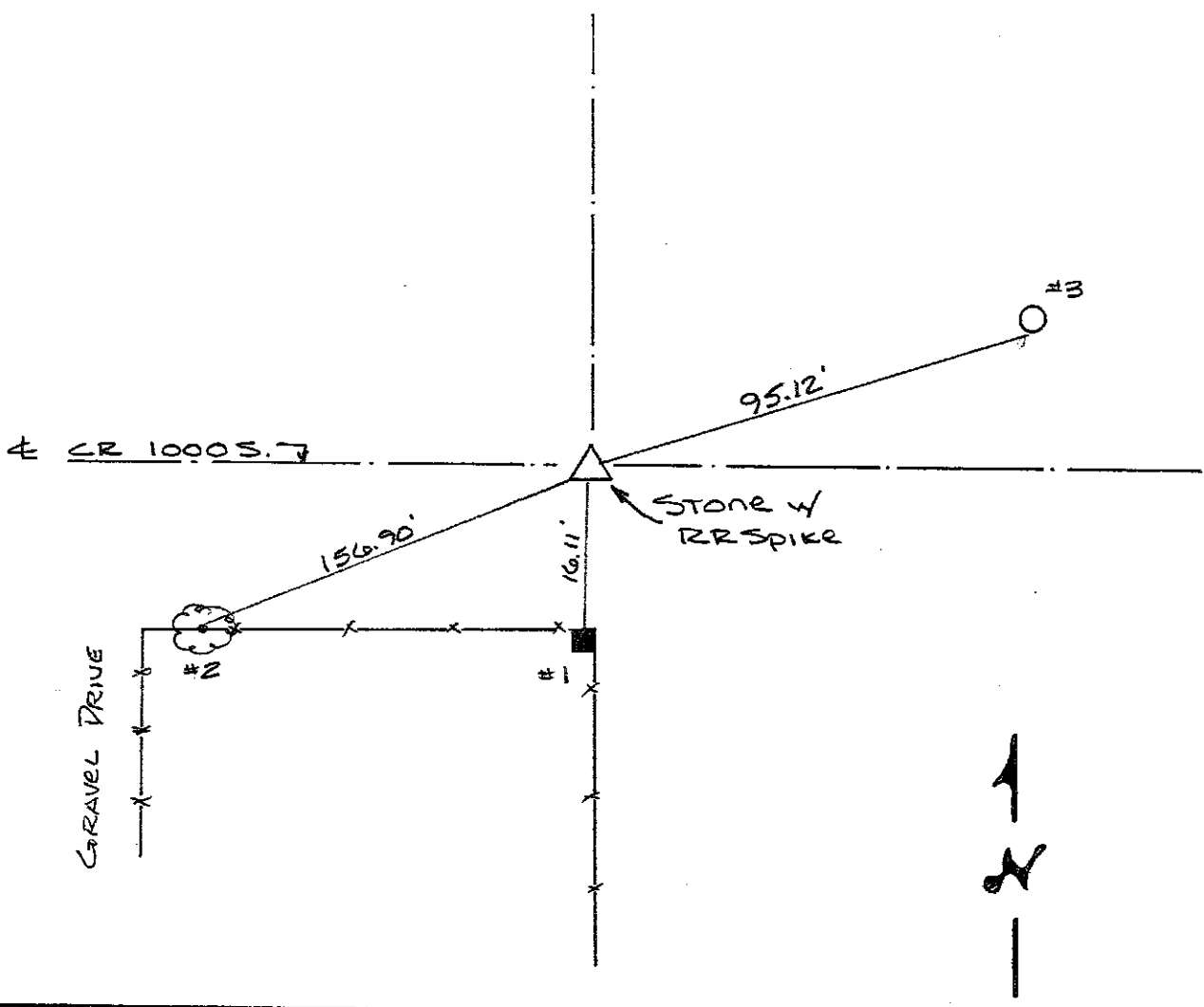
CREW P.C. L. May

Inst. _____ Rod R. McGAHA

TYPE of MARKER Stone Cond. GOOD

METHOD of ESTABLISHMENT AS PER ISLEY BL 19-34, FOUND ANCHOR POST ON SOUTH SIDE OF ROAD, PULLED OUT 16.5' AS CALLED OUT, DUG AND

(CONT'D ON BACK)

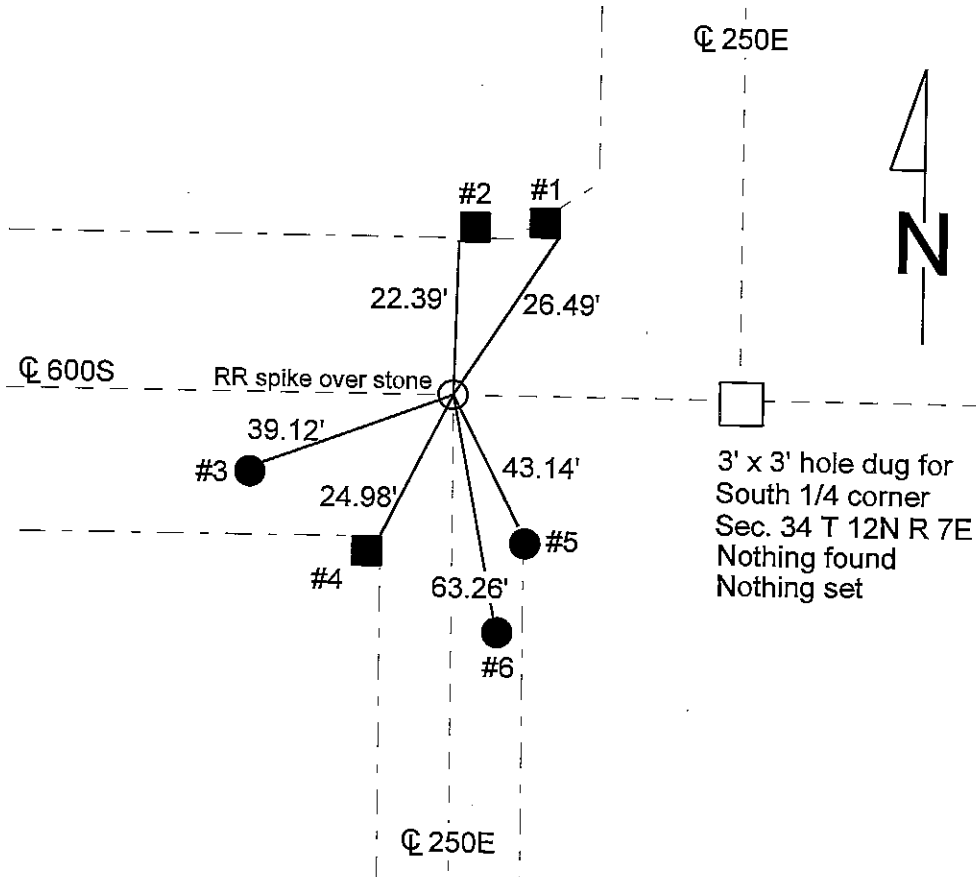
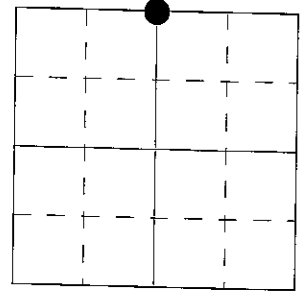


REFERENCE	DISTANCE	DESCRIPTION
16.11'	16.11'	PK Nail 19" UP NORTH SIDE SQUARE WOOD CORNER POST
156.90'	156.90'	PK Nail 20" UP NORTH SIDE 30" TREE
95.12'	95.12'	PK Nail 12" UP SOUTH SIDE REMC PUP # 09126

SECTION CORNER RECORD
SHELBY COUNTY, INDIANA
Sec. 3 T. 11N R. 7E

Ref. No. 15A

DATE : 07/28/88
 CREW P.C. : Dan Degelow
 Instrument :
 Rod : D & D Keithley
 Marker Type : Stone
 Condition : Good (Granite Stone)
 Method of Establishment : Dug 3'x3' hole at intersection of 600S and 250, found granite stone 15" deep. Stone 10" N-S x 11" E-W. Put RR spike North of stone @ stone's depth. Put cut "X" in center of stone. Set offsets 2' to the North and West. Put RR spike over stone.



REFERENCE	DISTANCE	DESCRIPTION
1	26.49'	PK nail South side square wooden fence post, 4" up
2	22.39'	PK nail South side square wooden fence post, 4" up
3	39.12'	PK nail Northeast side utility pole #40, 13" up
4	24.98'	PK nail Northeast side square wooden corner post, 4" up
5	43.14'	PK nail North side round wooden end post, 3" up
6	63.26'	PK nail North side utility pole, 9" up
offset	2.00'	PK nail in pavement North of stone
offset	2.00'	PK nail in pavement West of stone
		Set RR spike over stone

SHELBY COUNTY, INDIANA
Sec. 3 T. 11 R. 7

DATE:
CREW:
OLD RECORD REF:
MARKER TYPE:

▲ Ref. No.

Method of Establishment

RECOVERED RR SPIKE (OVER STONE)



Drawing Not To Scale


REF #	DISTANCE	DESCRIPTION
		ELEVATION 781.80'

GEODETTIC INFORMATION
Datum: NAD83 (CORS96)

GPS REF. 447	<p>DISCLAIMER</p> <p>The section corner coordinates annotated hereon have been obtained with RTK GPS methods by personnel of Shelby County Surveyor. No guarantee is made to the correctness or accuracy of these values and they have been provided for recovery and verification purposes only. The Shelby County Surveyor's Office will not be held liable for errors or negligence in part by the surveyor who does not physically determine the location of section lines perform in compliance with Indiana Title 865, Article 1, Rule 12-10 of the Administration Code. These coordinates will have no legal weight of authority unless monument and all its accessories have been obliterated.</p>
DATE: 2/21/2017	
BY: JEFF POWELL	
NORTHING: N 1526149.711	
EASTING: E 309772.934	



3-11-7 NW Cor NE 1/4 & NE Cor NW 1/4



*Shelbyville-Shelby County
 Geographic Information System
 25 W. Polk St.
 Shelbyville, Indiana 46176*

SECTION CORNER RECORD

SHELBY COUNTY, INDIANA

Sec. 3 T. 11-N R. 7E

DATE 7/28/88

CREW P.C. Dan Dege Lou

Inst. _____ Rod D.A.D. Keithley

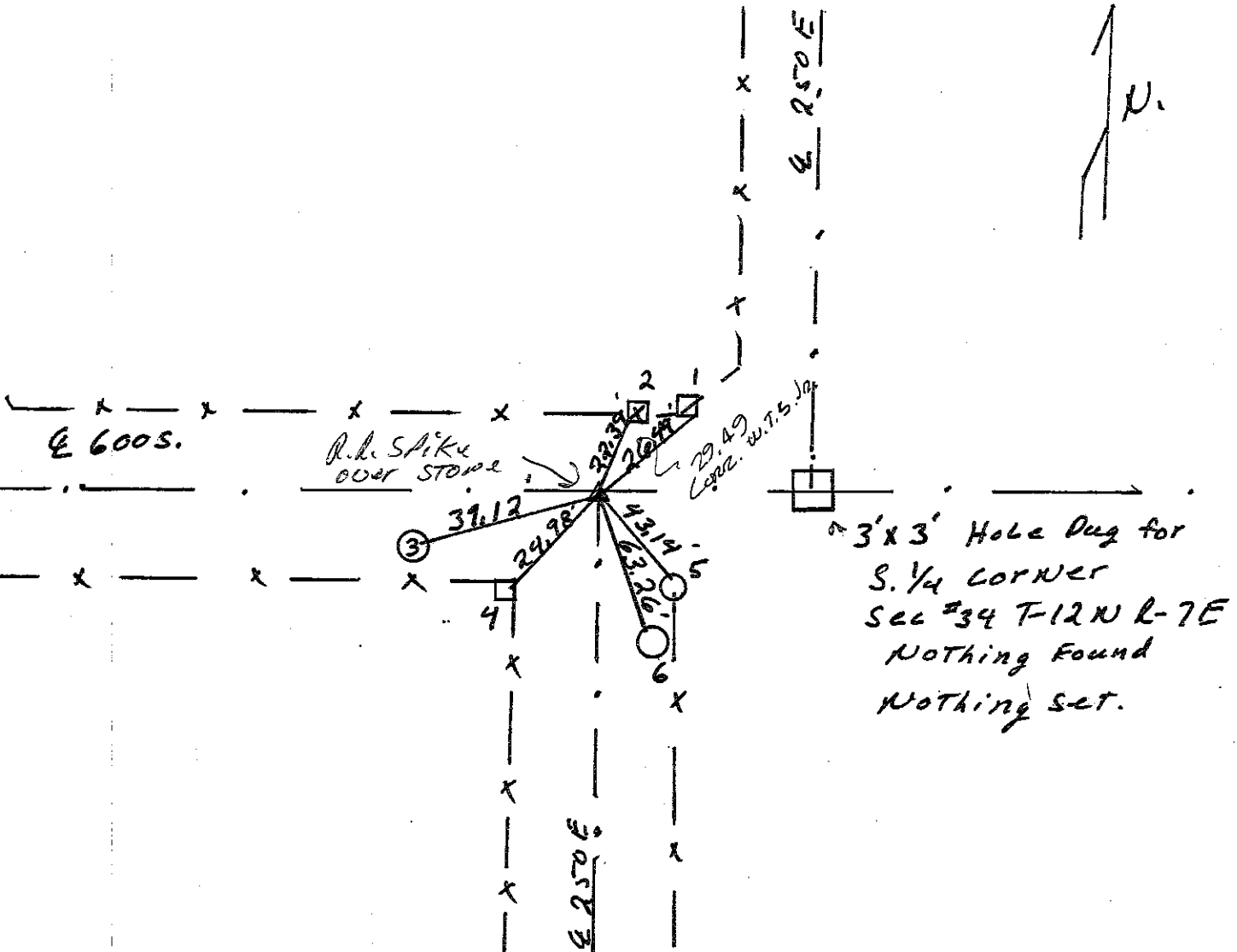
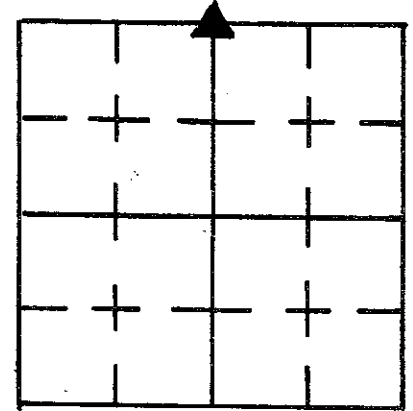
TYPE of MARKER STONE Cond. (Good) (Granite Stone)

METHOD of ESTABLISHMENT Dug 3'x3' at the intersection of

600S & 250E Found Granite Stone 15" Deep, Stone 10" N. to S. x 11" E. to W. Put R.R. Spike N. of Stone @ Stone's Depth. Put Cut X in Center of Stone. Set offset's 2' to the N. & W. Put R.R. Spike over Stone

Page 15A

15A
(4 of 4)

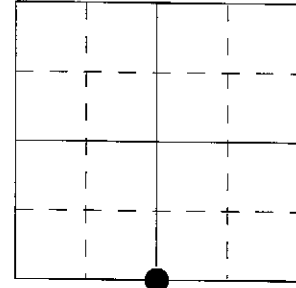


REFERENCE	DISTANCE	DESCRIPTION
(1)	26.49'	P.K. NAIL S. SIDE Sq. wooden Fence Post 4" up.
(2)	22.39'	P.K. NAIL S. SIDE Sq. wooden Fence Post 4" up.
(3)	39.12'	P.K. NAIL N.E. SIDE UTILITY Pole #40 13" up
(4)	24.98'	P.K. NAIL N.E. SIDE Sq. wooden corner post 4" up
(5)	43.14'	P.K. NAIL N. SIDE found wooden end post 3" up
(6)	63.26'	P.K. NAIL N. SIDE UTILITY Pole 9" up
offset	2.00'	P.K. NAIL in pavement North of Stone
offset	2.00'	P.K. NAIL in pavement West of Stone.
Set		R.R. SPIKE over Stone

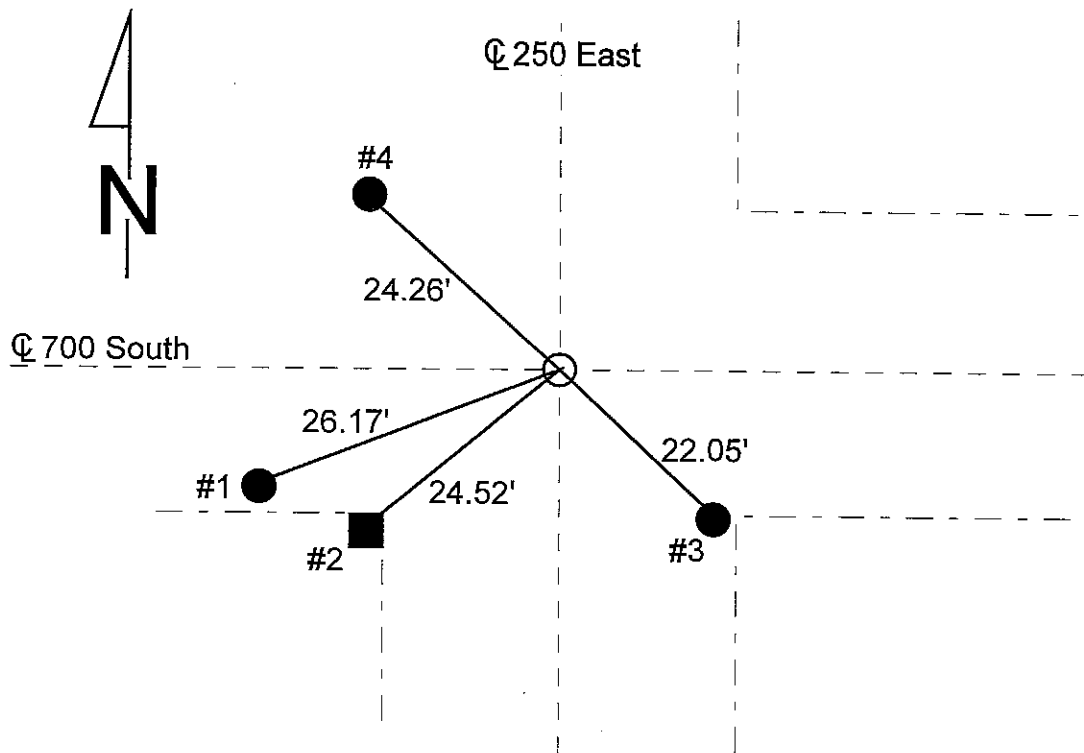
SECTION CORNER RECORD
SHELBY COUNTY, INDIANA
Sec. 3 T. 11N R. 7E

Ref. No. 15E

DATE : 07/10/87
CREW P.C. : R. McGaha
Instrument :
Rod : R. Lemen
Marker Type : Stone
Condition : Good



Method of Establishment : Found road nail in center of intersection CR 250E and 700S. Set PK nails 2.00' South and East of nail. Dug 3'x3' hole, found stone 6" deep (stone 7" N-S x 5" E-W). Placed RR spikes 3" East and West of stone, 8" deep. Set road nail over stone. Stone to offsets East 1.42' and Southwest 1.92' stone, road nail found 0.67' West.



REFERENCE	DISTANCE	DESCRIPTION
1	26.17'	PK nail North side utility pole, 15" up
2	24.52'	PK nail East side corner post, 17" up
3	22.05'	PK nail West side utility pole, 10" up
4	24.26'	PK nail East side utility pole REMC #09394, 12" up
offset	1.42'	PK nail in pavement East of stone
offset	1.92'	PK nail in pavement Southwest of stone
		Road nail over stone

SECTION CORNER RECORD

SHELBY COUNTY, INDIANA

15E
(2 of 4)

Sec. 3 T. 11-N R. 7-E


DATE 7/10/87

CREW P.C. R. McGaha

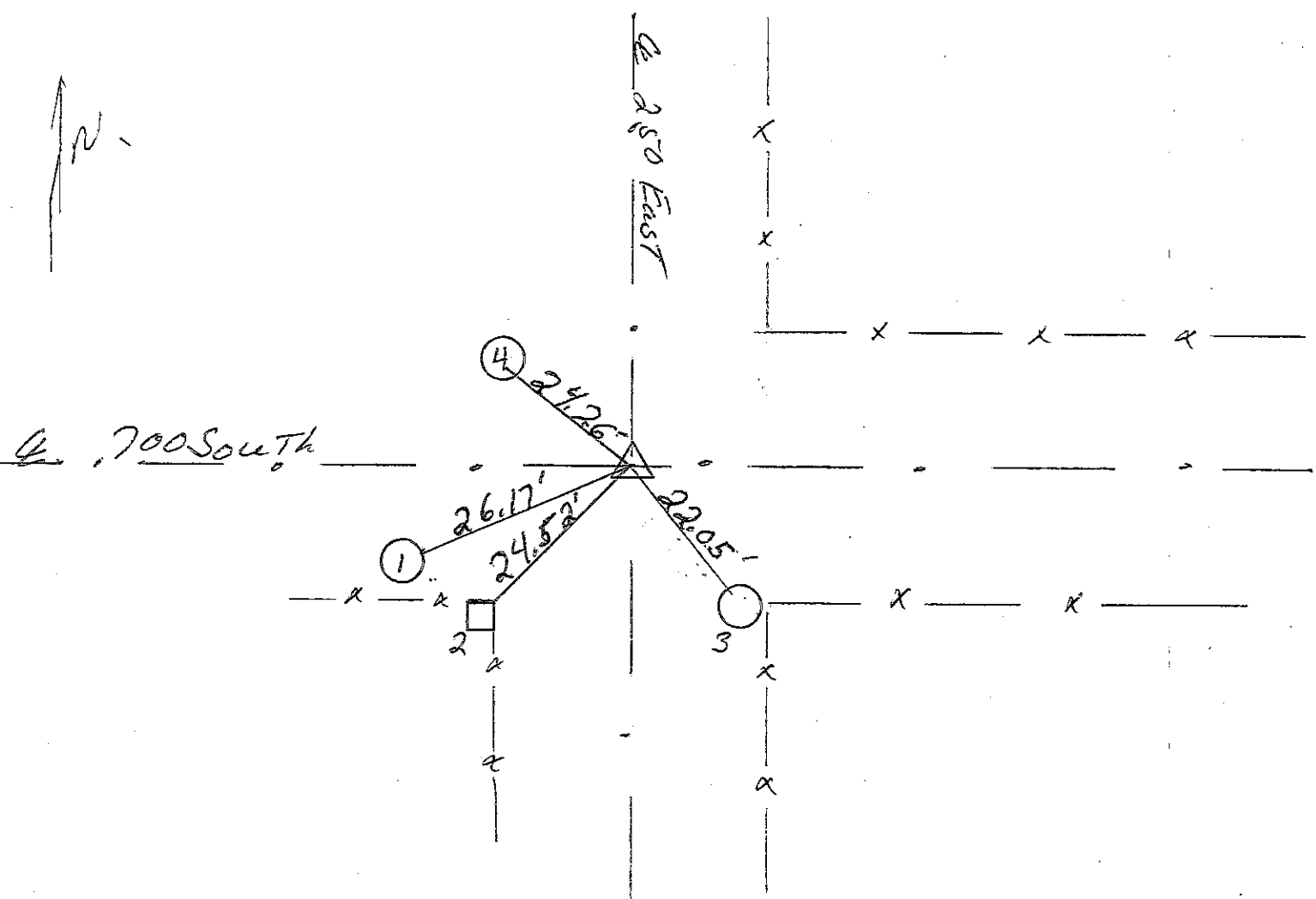
Inst. _____ Rod P. Lemen

TYPE of MARKER STONE Cond. Good

METHOD of ESTABLISHMENT Found road nail in center of



Intersection C.R. 750 E & 700 S. Set P.K.'s 2100' South & East of nail. Dug 3' x 3' Hole Found Stone 6" Deep (Stone 7" N. To S. x 5" E. To W) placed R.I. Spikes 3" E. & W. of stone 8" Deep. Set Road nail over stone. Stone to offsets East 1.42' & S.W. 1.92' Stone road nail Found 0.67 West.



REFERENCE	DISTANCE	DESCRIPTION
1.	26.17'	P.K. NAIL N. SIDE UTILITY Pole 15" UP
2.	24.52'	P.K. NAIL E. SIDE CORNER POST 17" UP
3.	22.05'	P.K. NAIL W. SIDE UTILITY Pole 10" UP
4.	24.26'	P.K. NAIL E. SIDE UTILITY Pole R.E.M.C. #09394 12" UP
OFFSET	1.42'	P.K. NAIL IN Pavement East of Stone
OFFSET	1.92'	P.K. NAIL IN Pavement South West of Stone. Road nail over Stone.

SHELBY COUNTY, INDIANA
Sec. 3 T.11 R.7

DATE:
CREW:
OLD RECORD REF:
MARKER TYPE:

▲ Ref. No.

Method of Establishment

RECOVERED ROAD NAIL AS SET OVER STONE
BY R. McGRHA



Drawing Not To Scale

REF #	DISTANCE	DESCRIPTION
		ELEVATION 781.92'


GEODETIC INFORMATION
Datum: NAD83 (CORS96)

GPS REF. 446	DISCLAIMER The section corner coordinates annotated hereon have been obtained with RTK GPS methods by personnel of Shelby County Surveyor. No guarantee is made to the correctness or accuracy of these values and they have been provided for recovery and verification purposes only. The Shelby County Surveyor's Office will not be held liable for errors or negligence in part by the surveyor who does not physically determine the location of section lines perform in compliance with Indiana Title 865, Article 1, Rule 12-10 of the Administration Code. These coordinates will have no legal weight of authority unless monument and all its accessories have been obliterated.
DATE: 2/21/2017	
BY: JEFF POWELL	
NORTHING: N 1520889.964	
EASTING: E 309772.654	

15E



3-11-7 SE cor SW 1/4 & SW cor SE 1/4

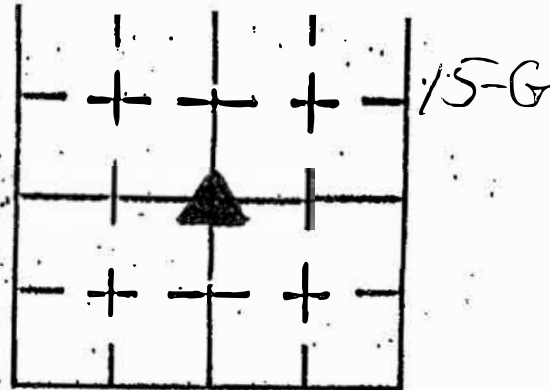


*Shelbyville-Shelby County
Geographic Information System
25 W. Polk St.
Shelbyville, Indiana 46176*

SECTION CORNER RECORD

SHELBY COUNTY, INDIANA

15G
(1 of 3)



Sec. 10 T. 11 R. 7

DATE 01/03/02

CREW P.C. TONY SIFES

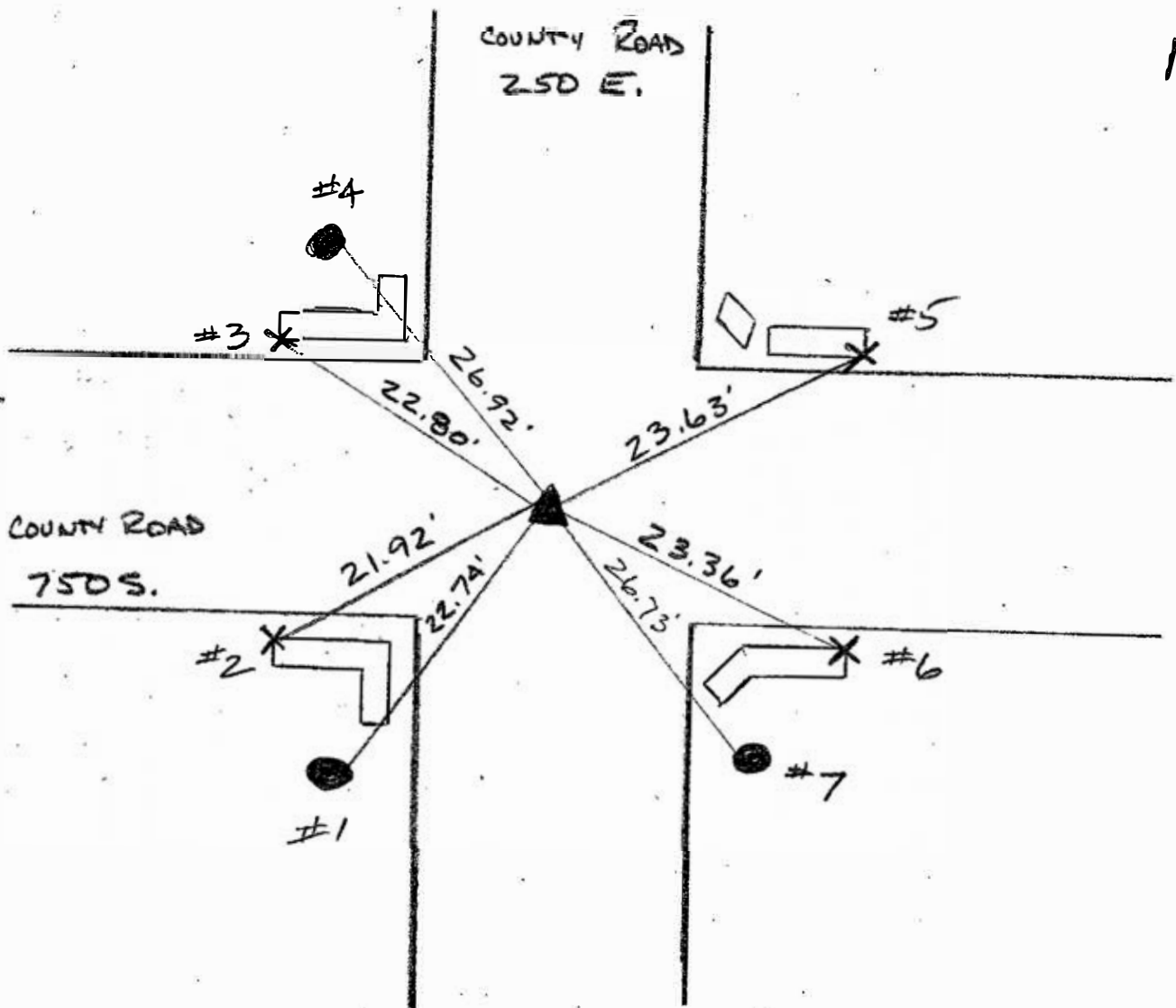
Inst. _____ Rod _____

TYPE OF MARKER S.C. SURVEYOR MONUMENT Cond. _____

METHOD OF ESTABLISHMENT SPLIT INTERSECTION OF ROADS - USED METAL DETECTOR - LOCATED PK NAIL - DID 3' OFFSETS

DUG 4' X 4' X 3' HOLE - NOTHING FOUND - SET MONUMENT ON 3/8" #5 REBAR AT LOCATION OF NAIL.

↑
N



REFERENCE	DISTANCE	DESCRIPTION
1	22.74'	PSI 257388 (PK NAIL 12" UP EAST SIDE)
2	21.92'	N.W. CORNER CONC HEAD WALL
3	22.80'	S.W. CORNER CONC HEAD WALL
4	26.92'	REMC POLE # 06474 (PK NAIL 24" UP S.W. SIDE)
5	23.63'	S.E. CORNER CONC HEAD WALL
6	23.36'	N.E. CORNER CONC HEAD WALL
7	26.73'	PSI POLE # 257387 (PK NAIL 24" UP W. SIDE)
		P.K. NAILS OFFSET 3/16" N-E-S-W

SHELBY COUNTY, INDIANA
Sec. 10 T. 11 R. 7

DATE:
CREW:
OLD RECORD REF:
MARKER TYPE:

▲ Ref. No.

		▲	

Method of Establishment

RECOVERED SHELBY COUNTY SURVEY
MONUMENT



Drawing Not To Scale

REF #	DISTANCE	DESCRIPTION
		ELEVATION 784.03'

GEODETIC INFORMATION
Datum: NAD83 (CORS96)

GPS REF. 742	DISCLAIMER The section corner coordinates annotated hereon have been obtained with RTK GPS methods by personnel of Shelby County Surveyor. No guarantee is made to the correctness or accuracy of these values and they have been provided for recovery and verification purposes only. The Shelby County Surveyor's Office will not be held liable for errors or negligence in part by the surveyor who does not physically determine the location of section lines perform in compliance with Indiana Title 865, Article 1, Rule 12-10 of the Administration Code. These coordinates will have no legal weight of authority unless monument and all its accessories have been obliterated.
DATE: 7/08/2021	
BY: SCOTT SUMERFORD	
NORTHING: 1518189.50	
EASTING: 309765.80	



10 11 7 Center of Section

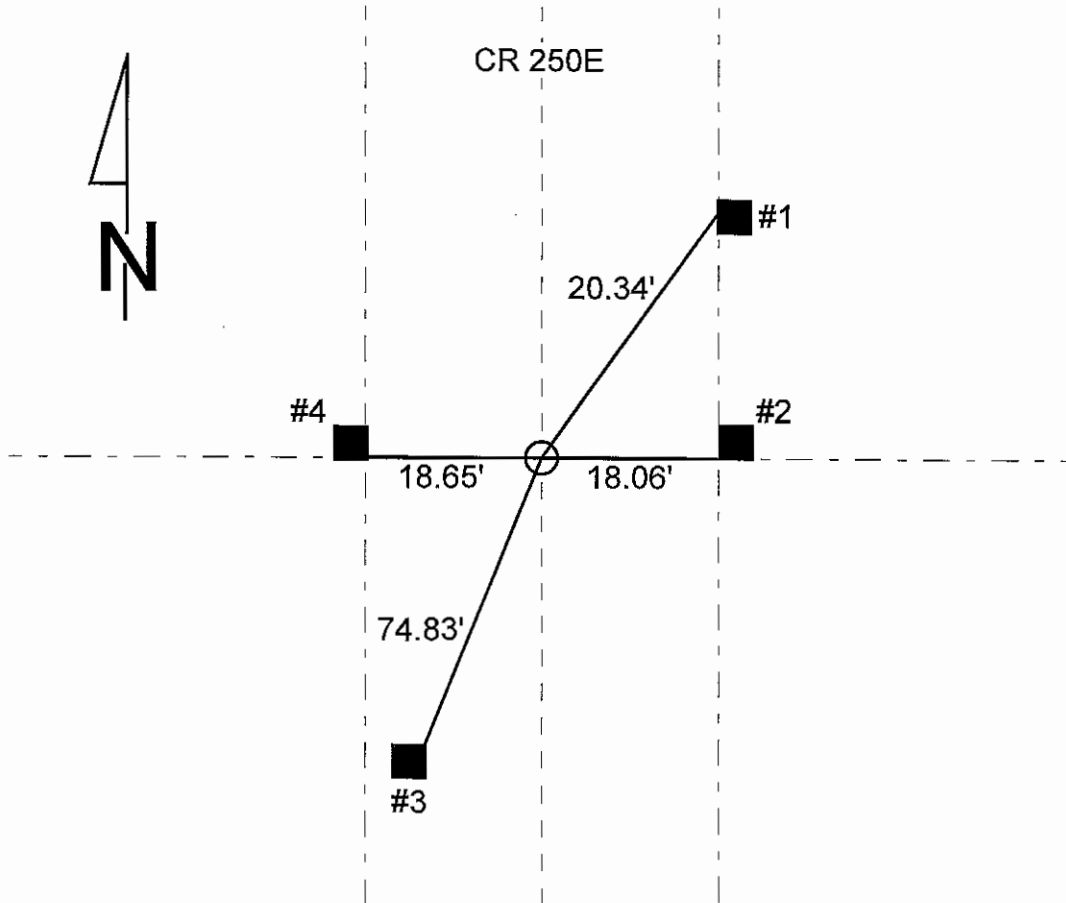
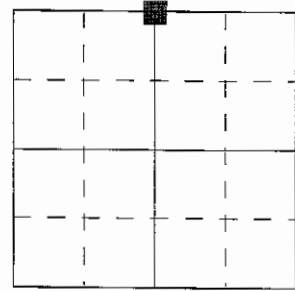


*Shelbyville-Shelby County
Geographic Information System
25 W Polk St. Room 104
Shelbyville, Indiana 46176*

SECTION CORNER RECORD
SHELBY COUNTY, INDIANA
Sec. 15 T. 11N R. 7E

Ref. No. 15J

DATE : 08/26/82
 CREW P.C. : Barnhart
 Instrument : Wall
 Rod :
 Marker Type : Iron Pin
 Condition :
 Method of Establishment : Found PK nail, dug for stone, none found,
 set pin in place of nail.



REFERENCE	DISTANCE	DESCRIPTION
1	20.34'	PK nail in West side brace post, 1' up
2	18.06'	PK nail in West side corner post, 1' up
3	74.83'	PK nail in West side PWP REMC #06485, 1' up
4	18.65'	PK nail in South side corner post, 1' up

SHELBY COUNTY, INDIANA
Sec. 10 T. 11 R. 7

▲ Ref. No.

DATE:
CREW:
OLD RECORD REF:
MARKER TYPE:

Method of Establishment

RECOVERED 5/8" REBAR 0.1' BELOW ASPHALT

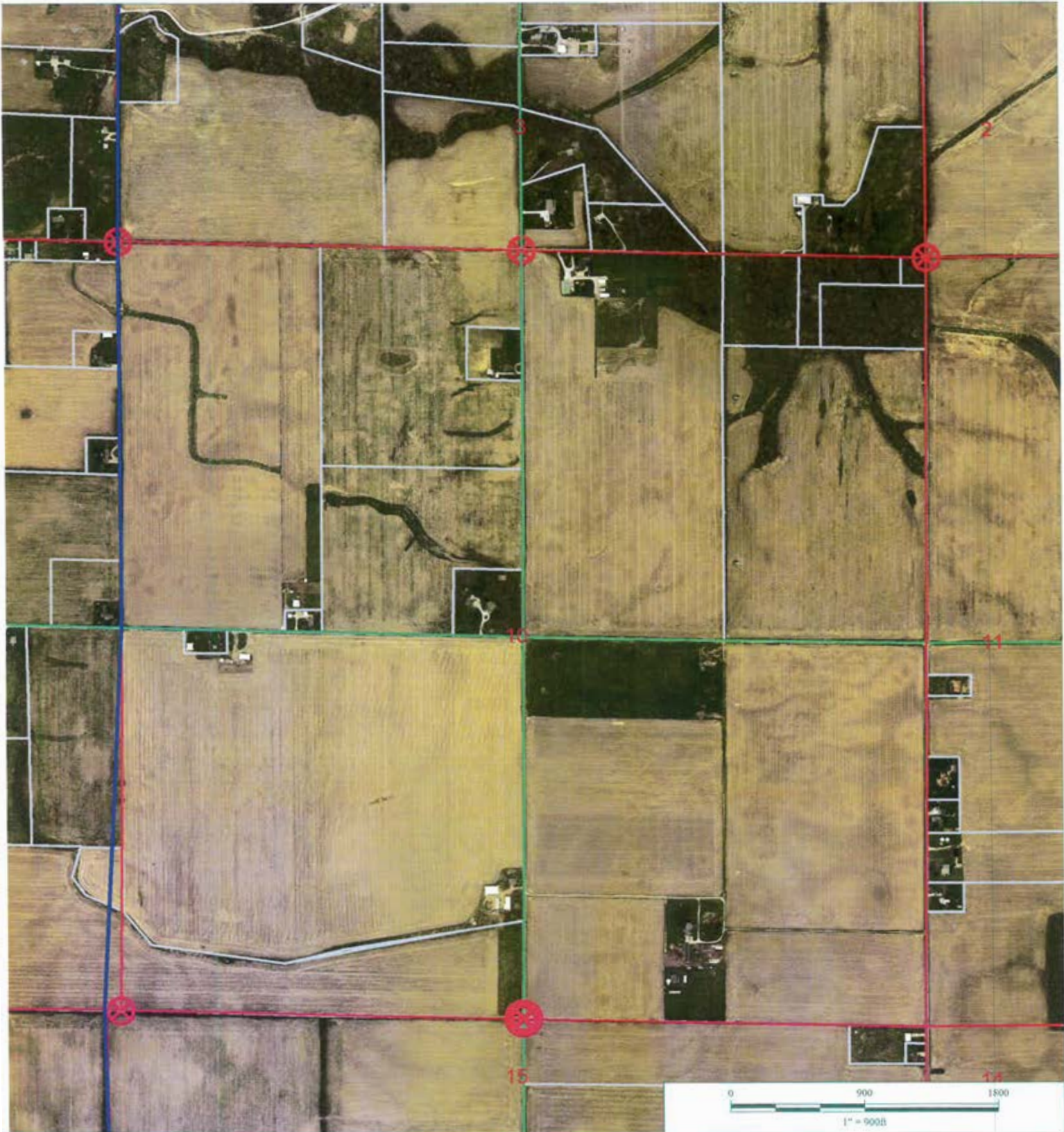


Drawing Not To Scale

REF #	DISTANCE	DESCRIPTION
		ELEVATION 784.95'

GEODETTIC INFORMATION
Datum: NAD83 (CORS96)

GPS REF. 740	DISCLAIMER The section corner coordinates annotated hereon have been obtained with RTK GPS methods by personnel of Shelby County Surveyor. No guarantee is made to the correctness or accuracy of these values and they have been provided for recovery and verification purposes only. The Shelby County Surveyor's Office will not be held liable for errors or negligence in part by the surveyor who does not physically determine the location of section lines perform in compliance with Indiana Title 865, Article 1; Rule 12-10 of the Administration Code. These coordinates will have no legal weight of authority unless monument and all its accessories have been obliterated.
DATE: 7/08/2021	
BY: SCOTT SUMERED	
NORTHING: 1515500.65	
EASTING: 309753.51	



SE Corner SW 1/4 10 11 7

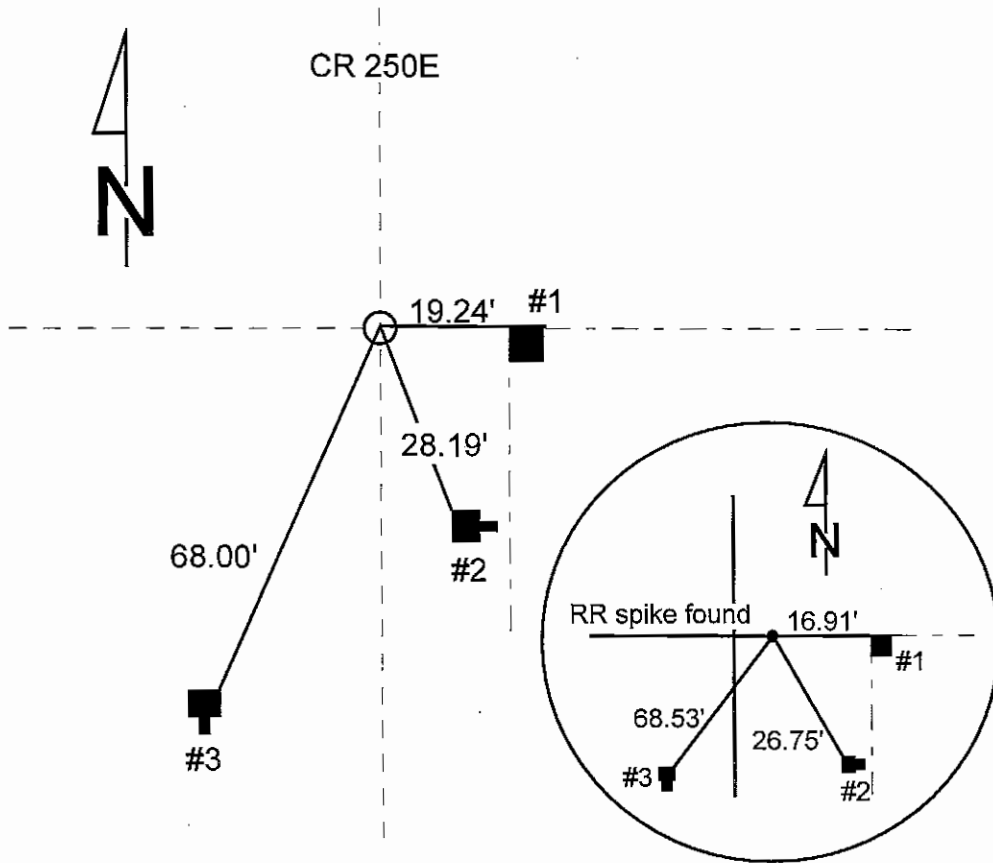
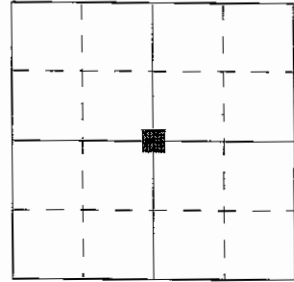


*Shelbyville-Shelby County
Geographic Information System
25 W Polk St. Room 104
Shelbyville, Indiana 46176*

SECTION CORNER RECORD
SHELBY COUNTY, INDIANA
Sec. 15 T. 11N R. 7E

Ref. No. 15L

DATE : 08/20/82
 CREW P.C. : Barnhart
 Instrument : Wall
 Rod :
 Marker Type : Iron Pin
 Condition :
 Method of Establishment : Set from traverse (Whitlock Job #82-109)

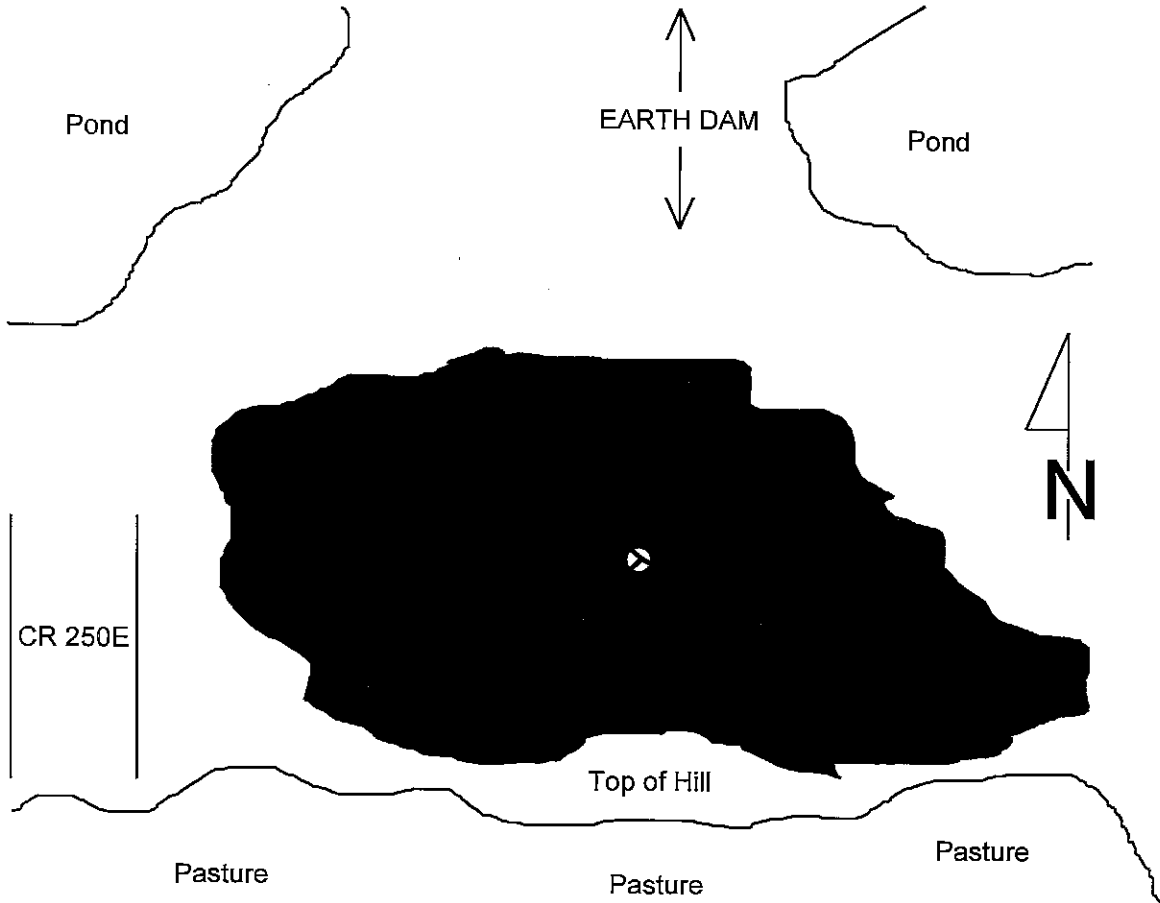
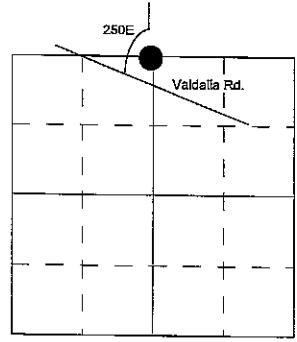


REFERENCE	DISTANCE	DESCRIPTION
1	19.24'	PK nail in North side corner post, 1' up
2	28.19'	PK nail in West side power pole REMC #018412, 6" up
3	68.00'	PK nail in East side power pole REMC #018413, 1' up

SECTION CORNER RECORD
SHELBY COUNTY, INDIANA
Sec. 22 T. 11N R. 7E

Ref. No. 15N

DATE : 02/22/83
 CREW P.C. : R. Wall
 Instrument : D. Gunyon
 Rod :
 Marker Type : Stone
 Condition :
 Method of Establishment : Found

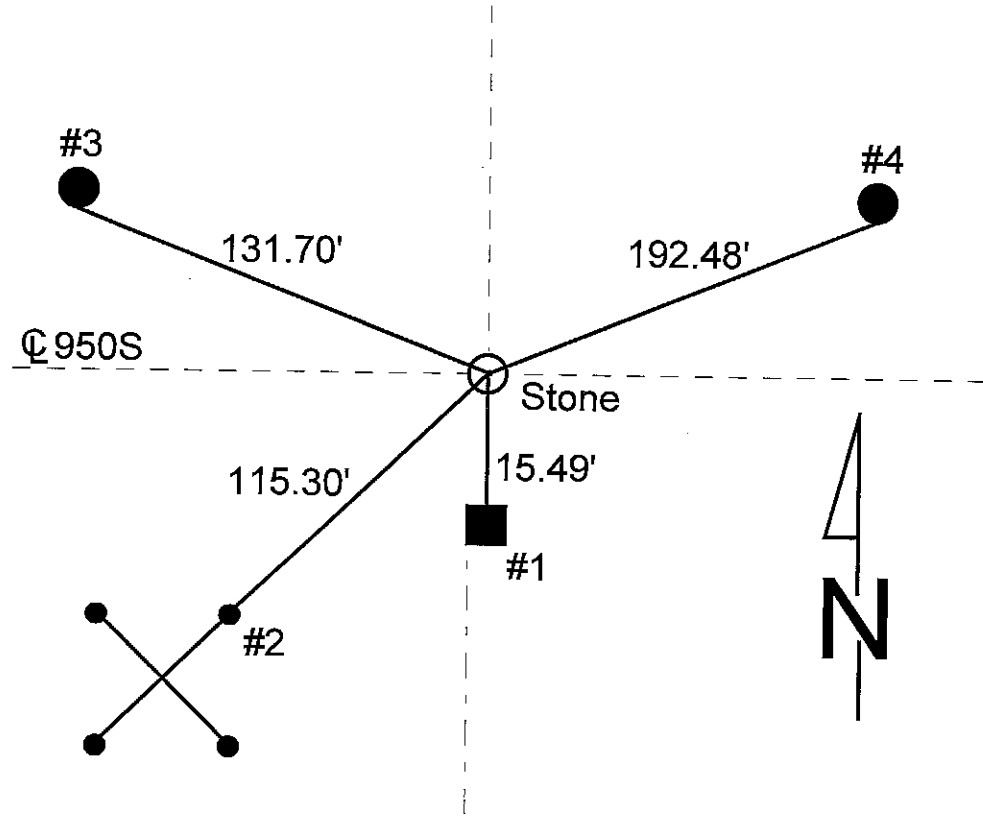
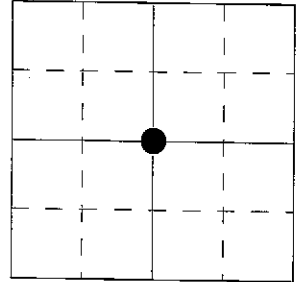


REFERENCE	DISTANCE	DESCRIPTION
1	7.68'	Nail w/ shiner North side fence post
2	1.10'	Nail w/ shiner East side fence corner post
3	5.17'	Nail w/ shiner East side fence post

SECTION CORNER RECORD
SHELBY COUNTY, INDIANA
 Sec. 22 T. 11N R. 7E

Ref. No. 15P

DATE : 02/22/83
 CREW P.C. : R. Wall
 Instrument : D. Gunyyon
 Rod :
 Marker Type : Stone
 Condition :
 Method of Establishment : Found 0.3' down



REFERENCE	DISTANCE	DESCRIPTION
1	15.49'	PK nail North side fence post
2	115.30'	Northeast corner base plate of Northeast leg support
3	131.70'	PK nail South side power pole #17322
4	192.48'	Nail w/ shiner South side power pole #17323

SECTION CORNER RECORD

SHELBY COUNTY, INDIANA

15P
(2 of 3)

Sec. 22 T. 11 R. 7

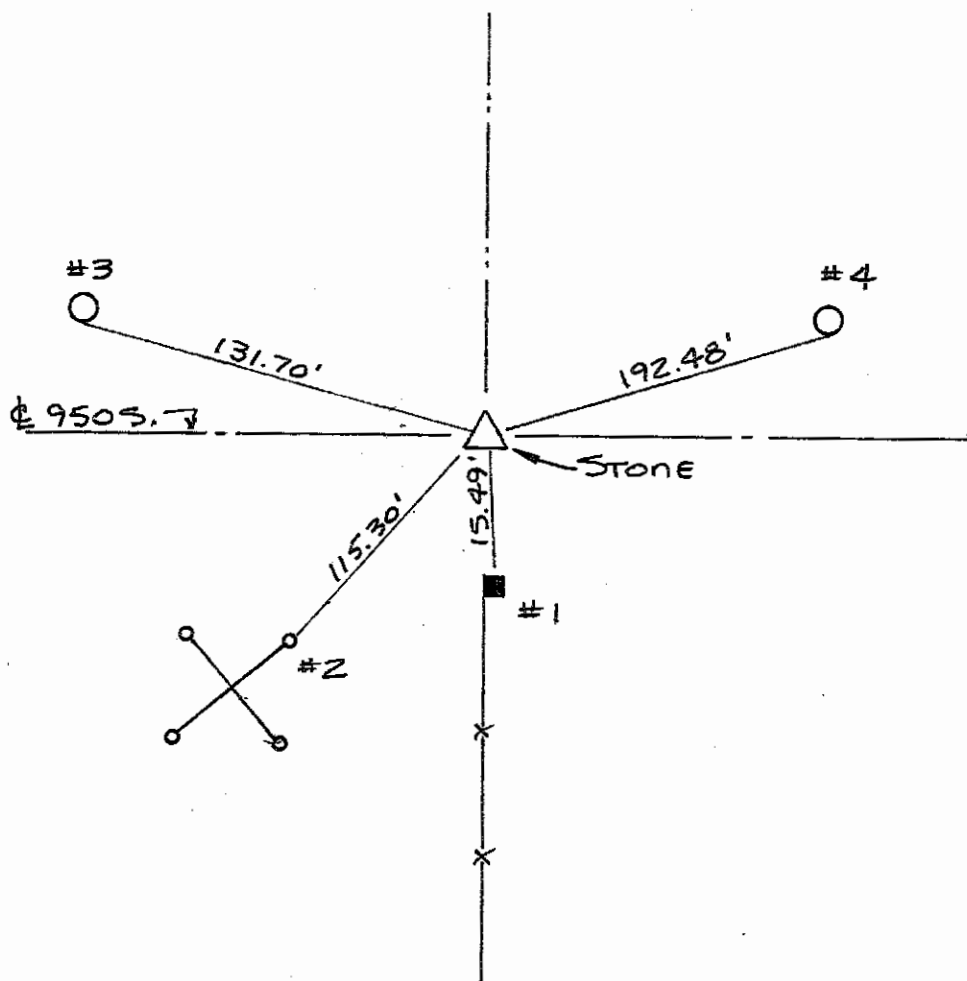
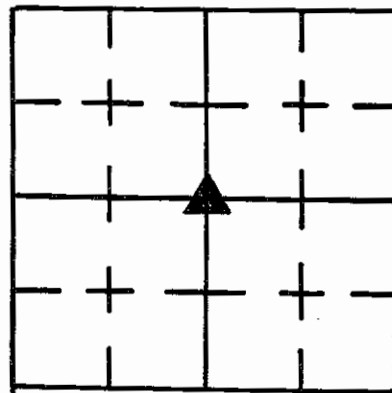
DATE 2/22/83

CREW P.C. R. WALL

Inst. D. GUNYON Rod _____

TYPE of MARKER STONE Cond. _____

METHOD of ESTABLISHMENT FOUND 0.3' DOWN

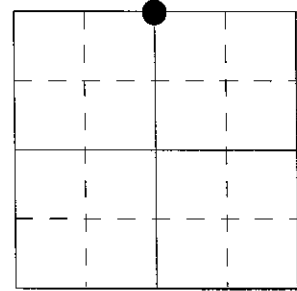


REFERENCE	DISTANCE	DESCRIPTION
1	15.49'	P.K NAIL NORTH SIDE FENCE POST
2	115.30'	N.E. CORNER BASE PLATE OF N.E. LEG SUPPORT
3	131.70'	P.K. NAIL SOUTH SIDE PWP # 17322
4	192.48'	NAIL w/ SHINER SOUTH SIDE PWP # 17323

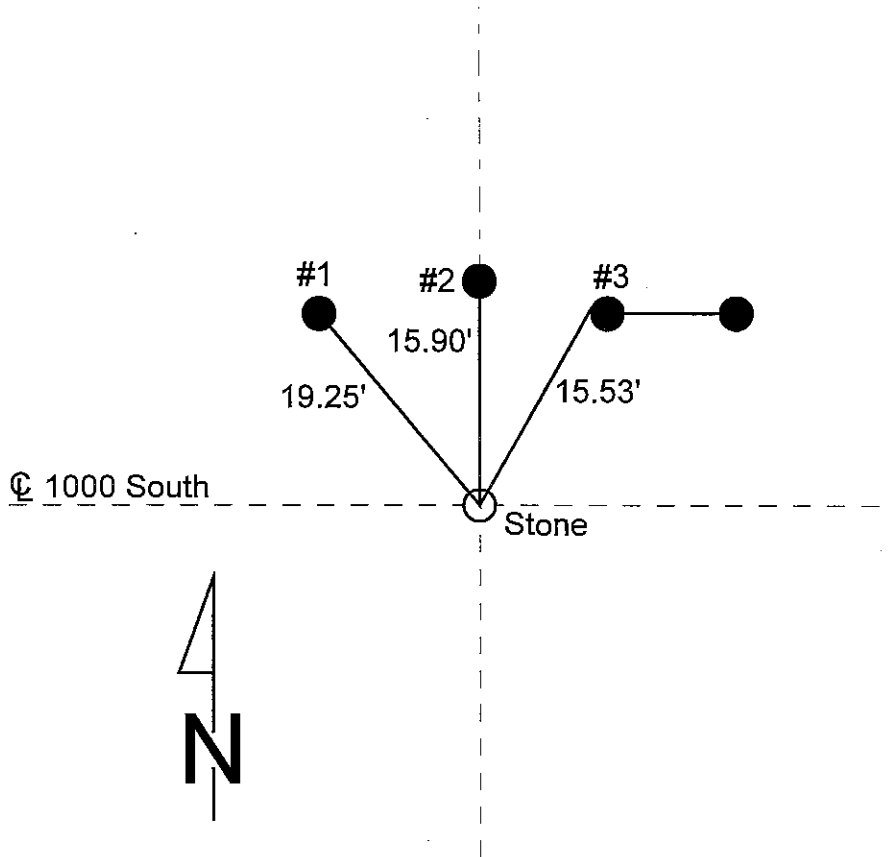
SECTION CORNER RECORD
SHELBY COUNTY, INDIANA
Sec. 27 T. 11N R. 7E

Ref. No. 15R

DATE : 01/14/88
CREW P.C. : D. Rivers
Instrument :
Rod : C. Pogue
Marker Type : Stone
Condition : Good (Granite)



Method of Establishment : Dug in centerline CR 1000S in line with fence line running North. Found stone 14" deep used high point on East end as point. Set offsets 2' to the South and West.



REFERENCE	DISTANCE	DESCRIPTION
1	19.25'	PK nail Southwest side utility pole REMC #09128, 5" up
2	15.90'	PK nail West side round wooden corner post, 5" up
3	15.53'	PK nail West side brace post, 4" up
offset	2.00'	PK nail in pavement South of stone
offset	2.00'	PK nail in pavement West of stone
		Set RR spike over stone 8" deep
		Set RR spike over stone @ road surface

SECTION CORNER RECORD

SHELBY COUNTY, INDIANA

Sec. 27 T. 11-N R. 7-E

DATE 1/14/1988

CREW P.C. D. Rivers

Inst. _____ Rod C. Pogue

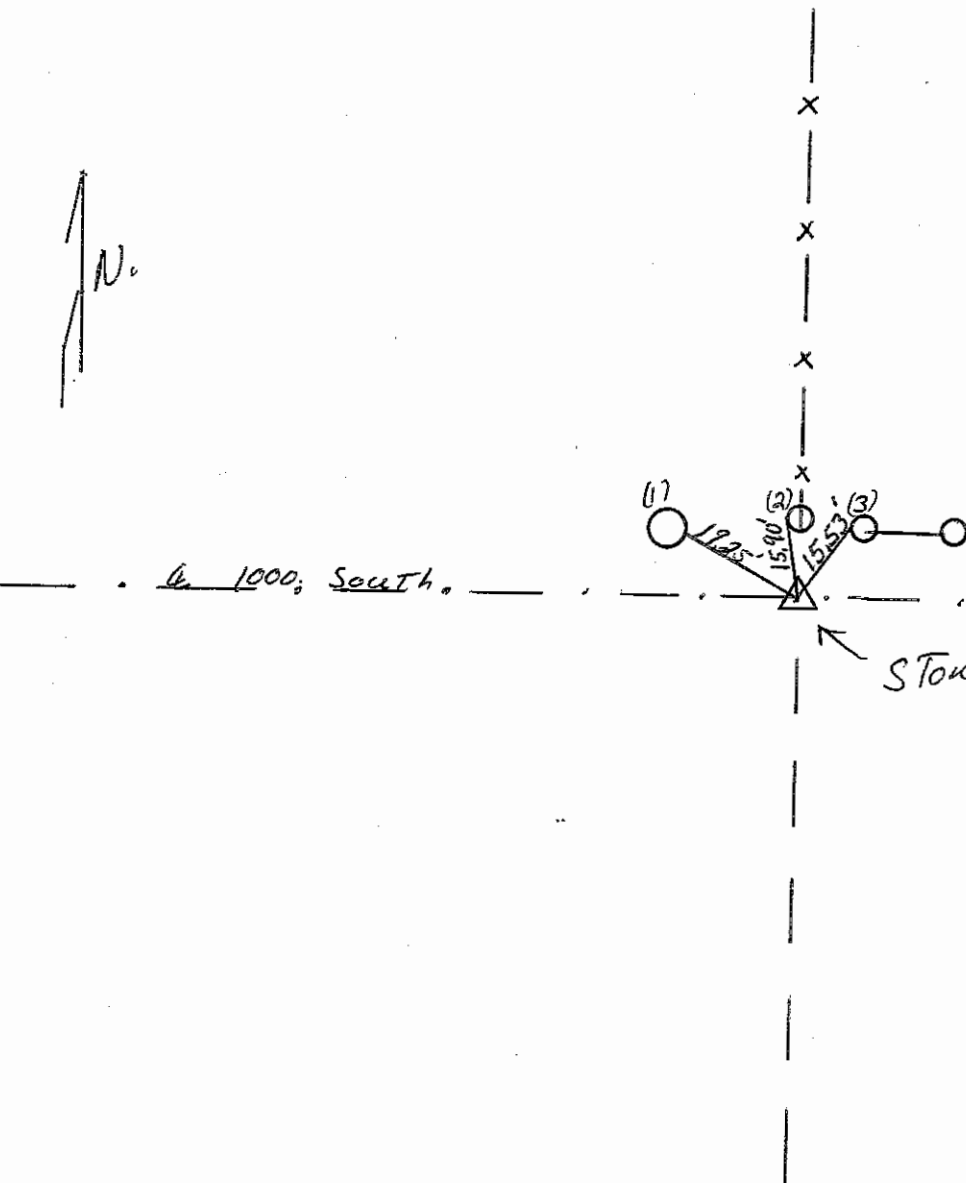
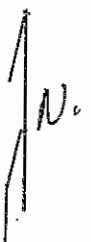
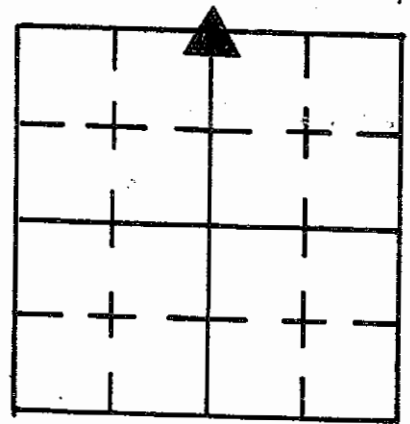
TYPE of MARKER Stowe Cond. Good (Granite)

METHOD of ESTABLISHMENT Dug in a C.R. 1000 South in line with

Fence Line running North. Found Stowe 14" deep used Highpoint
on East End as point. Set offsets 2' to the South & West.

15-R

15R
(2 of 2)



REFERENCE	DISTANCE	DESCRIPTION
(1)	19.25'	P.K. NAIL Southwest SIDE utility Pole R.E.M. (#09128) 5" up
(2)	15.90'	P.K. NAIL West SIDE Round wooden corner post 5" up
(3)	15.53'	P.K. NAIL West SIDE Brace Post 4" up
OFFSET	2.00'	P.K. NAIL in pavement South of Stowe
OFFSET	2.00'	() () () West () ()
		Set R.R. SPIKE over Stowe 8" deep
		Set R.R. SPIKE over Stowe @ Road surface

15T
(1 of 2)

15-T

SHELBY COUNTY, INDIANA
Sec. 27T. 11 R. 7

DATE:
CREW:
OLD RECORD REF:
MARKER TYPE:

▲ Ref. No.

Method of Establishment

RECOVERED SHELBY COUNTY
MONUMENT



Drawing Not To Scale

REF #	DISTANCE	DESCRIPTION
		ELEVATION = 765.38'


GEODETIC INFORMATION

Datum: NAD83 (CORS96)

GPS REF. 607	DISCLAIMER The section corner coordinates annotated hereon have been obtained with RTK GPS methods by personnel of Shelby County Surveyor. No guarantee is made to the correctness or accuracy of these values and they have been provided for recovery and verification purposes only. The Shelby County Surveyor's Office will not be held liable for errors or negligence in part by the surveyor who does not physically determine the location of section lines perform in compliance with Indiana Title 865, Article 1, Rule 12-10 of the Administration Code. These coordinates will have no legal weight of authority unless monument and all its accessories have been obliterated.
DATE: 9/11/18	
BY: SCOTT SUMERFORD	
NORTHING: 1502047.17	
EASTING: 309643.25	



27 11 7 Center of Section

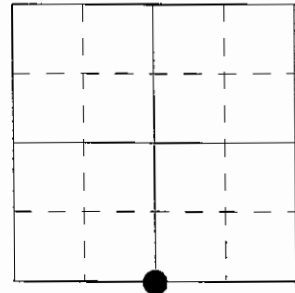


*Shelbyville-Shelby County
Geographic Information System
25 W. Polk St.
Shelbyville, Indiana 46176*

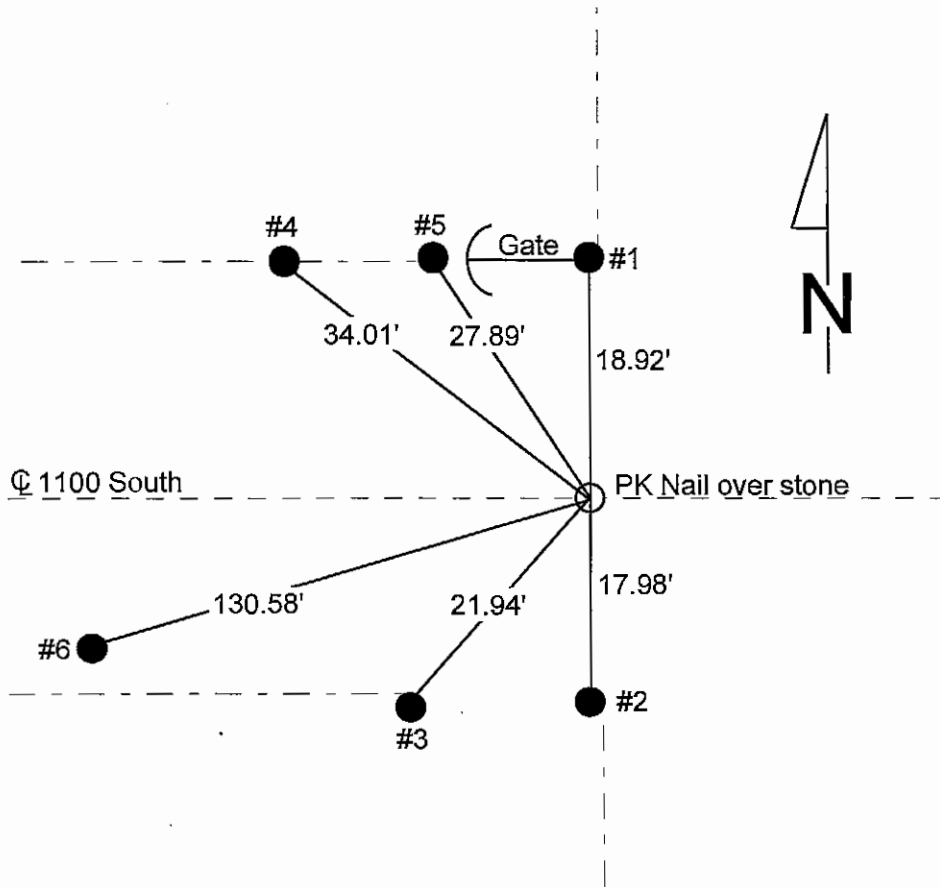
SECTION CORNER RECORD
SHELBY COUNTY, INDIANA
 Sec. 27 T. 11N R. 7E

Ref. No. 15V

DATE : 01/12/88
CREW P.C. : D. Rivers
Instrument :
Rod : C. Pogue
Marker Type : Stone
Condition : Good



Method of Establishment : Dug in centerline of 1100S in line with 1/2 section line fences running North and South from road, found stone just under pavement (stone 4" E-W x 6" N-S). Put cut "X" in high point of stone, placed 2 RR spikes 5" East and West of "X" under road surface. Set PK nails 2' North and West.



REFERENCE	DISTANCE	DESCRIPTION
1	18.92'	PK nail East side round wooden corner post, 5" up
2	17.98'	PK nail West side round wooden corner post, 8" up
3	21.94'	PK nail Northwest side round wooden gate post, 15" up
4	34.01'	PK nail South side round wooden brace post, 1" up
5	27.89'	PK nail South side round wooden gate post, 1" up
6	130.58'	PK nail North side utility pole REMC #09214, 6" up
offset	2.00'	PK nail in pavement North of stone
offset	2.00'	PK nail in pavement West of stone
		PK nail over stone

SECTION CORNER RECORD

SHELBY COUNTY, INDIANA

Sec. 27 T. 11-N R. 7-E

DATE 1/12/88

CREW P.C. Drivers

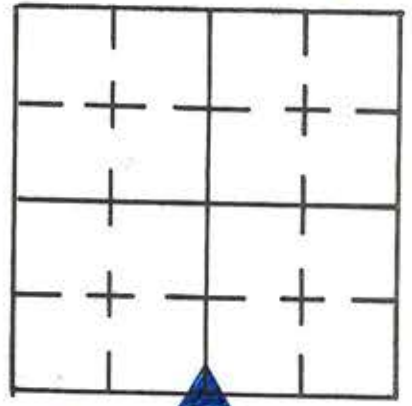
Inst. _____ Rod C. Payne

TYPE of MARKER Stone Cond. Good

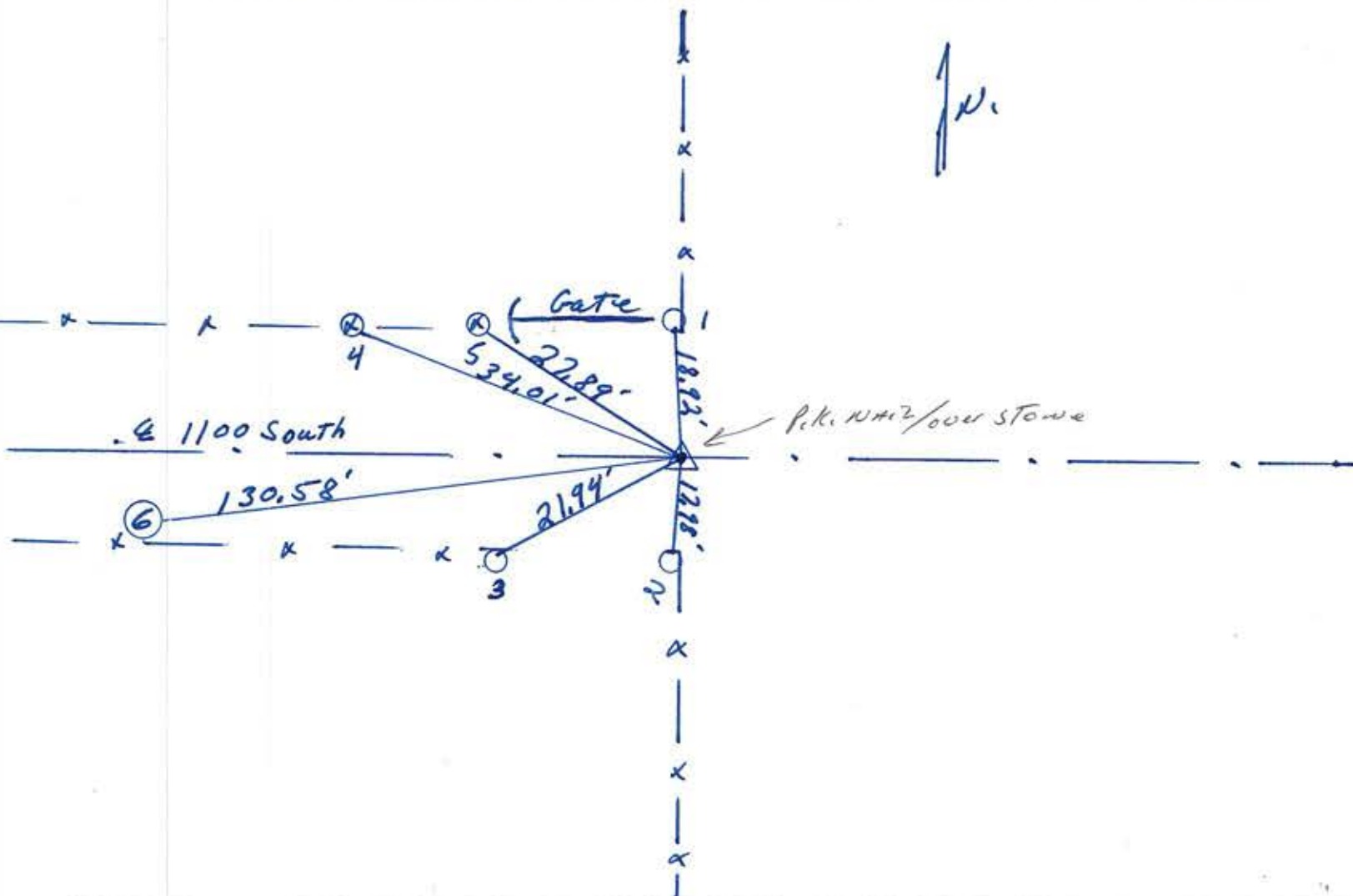
METHOD of ESTABLISHMENT Dug in 4 of 1100s in line

#15V

15V
(2 of 5)



With $\frac{1}{2}$ section line fences running North & South from road found stone just under pavement (Stone 4" E. to W. & 6" N. to S.) Put cut X in high point of stone placed 2 R.R. spikes 5" E. & W. of X under road surface. Set P.K.'s 2' N.W.



REFERENCE	DISTANCE	DESCRIPTION
1.	18.92'	P.K. NAIL E. SIDE Round wooden corner post 5" up
2.	17.98'	P.K. NAIL W. SIDE Round wooden corner post 8" up
3.	21.94'	P.K. NAIL N.W. SIDE Round wooden Gate Post 15" up
4.	34.01	P.K. NAIL S. SIDE Round wooden brace post 1" up
5.	27.89'	P.K. NAIL S. SIDE Round wooden Gate Post 1" up
6.	130.58	P.K. NAIL N. SIDE UTILITY Pole R.E.M.C. #09214 6" up
OFFSET	2.00'	P.K. NAIL in pavement North of stone
OFFSET	2.00'	P.K. NAIL in pavement West of stone
		P.K. over stone

SECTION CORNER RECORD

SHELBY COUNTY, INDIANA

Sec. 34 T. 11 R. 7

DATE 8/20/04

CREW P.C. TED SMITH

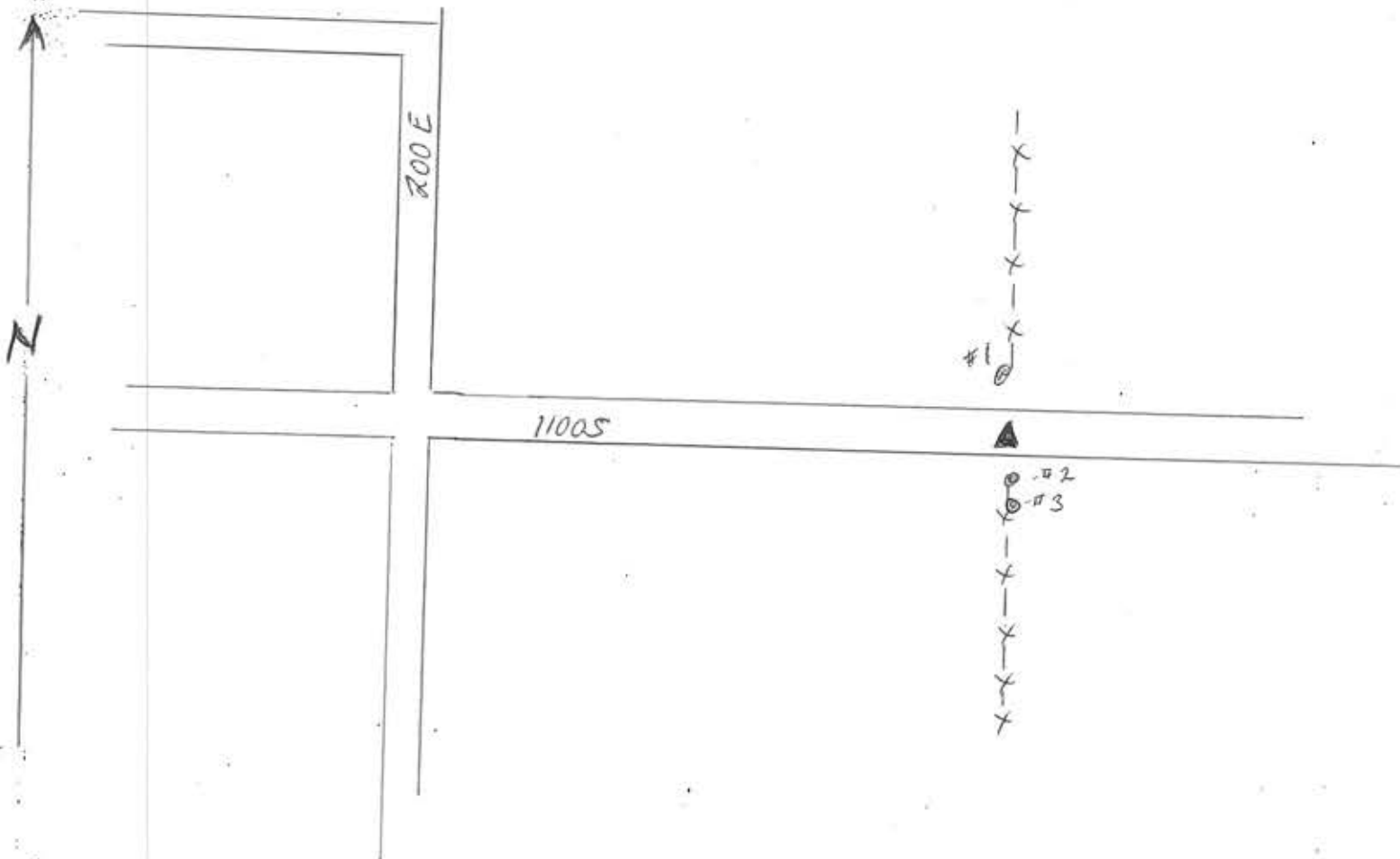
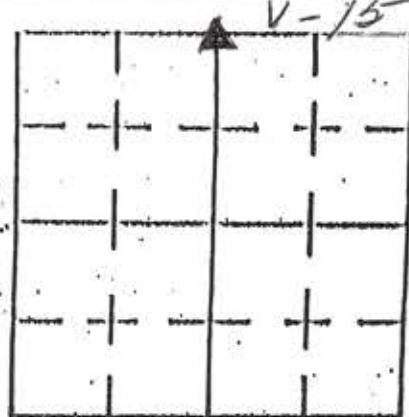
Inst. _____ Rod _____

TYPE of MARKER STONE Cond. GOOD

METHOD of ESTABLISHMENT RE-TIE TO POLE CHANGE #

GATES TORN DOWN


15V
(3 of 5)



REFERENCE	DISTANCE	DESCRIPTION
1	20'6"	OLD GATE POST - KNOCKED DOWN
2	16'	RUSH SHELBY ENERGY POLE # 51007
3	18'	8" WOODEN CORNER POST WITH WOOD BRACE



27 11 7 SW Cor SE 1/4



*Shelbyville-Shelby County
Geographic Information System
25 W. Polk St.
Shelbyville, Indiana 46176*

SHELBY COUNTY, INDIANA
Sec. 27T. 11 R. 7

DATE:
CREW:
OLD RECORD REF:
MARKER TYPE:

▲ Ref. No.

Method of Establishment

RECOVERED POWELL MARKER 0.1' BELOW GRADE THAT DEEPS WITHIN 0.1 FOOT OF THE DISTANCE OF A PALE ENGR. MARK NAIL 194' TO THE WEST. SAID PALE SURVEY

CALLED FOR A P.K. NAIL AT SAID 1/4 CORNER SAID P.K. NAIL BELIEVED TO BE P.K. NAIL CORNER PLACED OVER STONE IN 1988.



Drawing Not To Scale

REF #	DISTANCE	DESCRIPTION
		ELEVATION 774.61'

GEODETTIC INFORMATION

Datum: NAD83 (CORS96)

GPS REF. 608	<p>DISCLAIMER</p> <p>The section corner coordinates annotated heron have been obtained with RTK GPS methods by personnel of Shelby County Surveyor. No guarantee is made to the correctness or accuracy of these values and they have been provided for recovery and verification purposes only. The Shelby County Surveyor's Office will not be held liable for errors or negligence in part by the surveyor who does not physically determine the location of section lines perform in compliance with Indiana Title 865, Article 1, Rule 12-10 of the Administration Code. These coordinates will have no legal weight of authority unless monument and all its accessories have been obliterated.</p>
DATE: 9/11/18	
BY: SCOTT SUMERFORD	
NORTHING: 1499359.84	
EASTING: 309615.75	

SECTION CORNER RECORD

SHELBY COUNTY, INDIANA

15X
(1 of 1)

Sec. 34 T. 11 R. 7

DATE 7/20/04

NOBLE TWP.

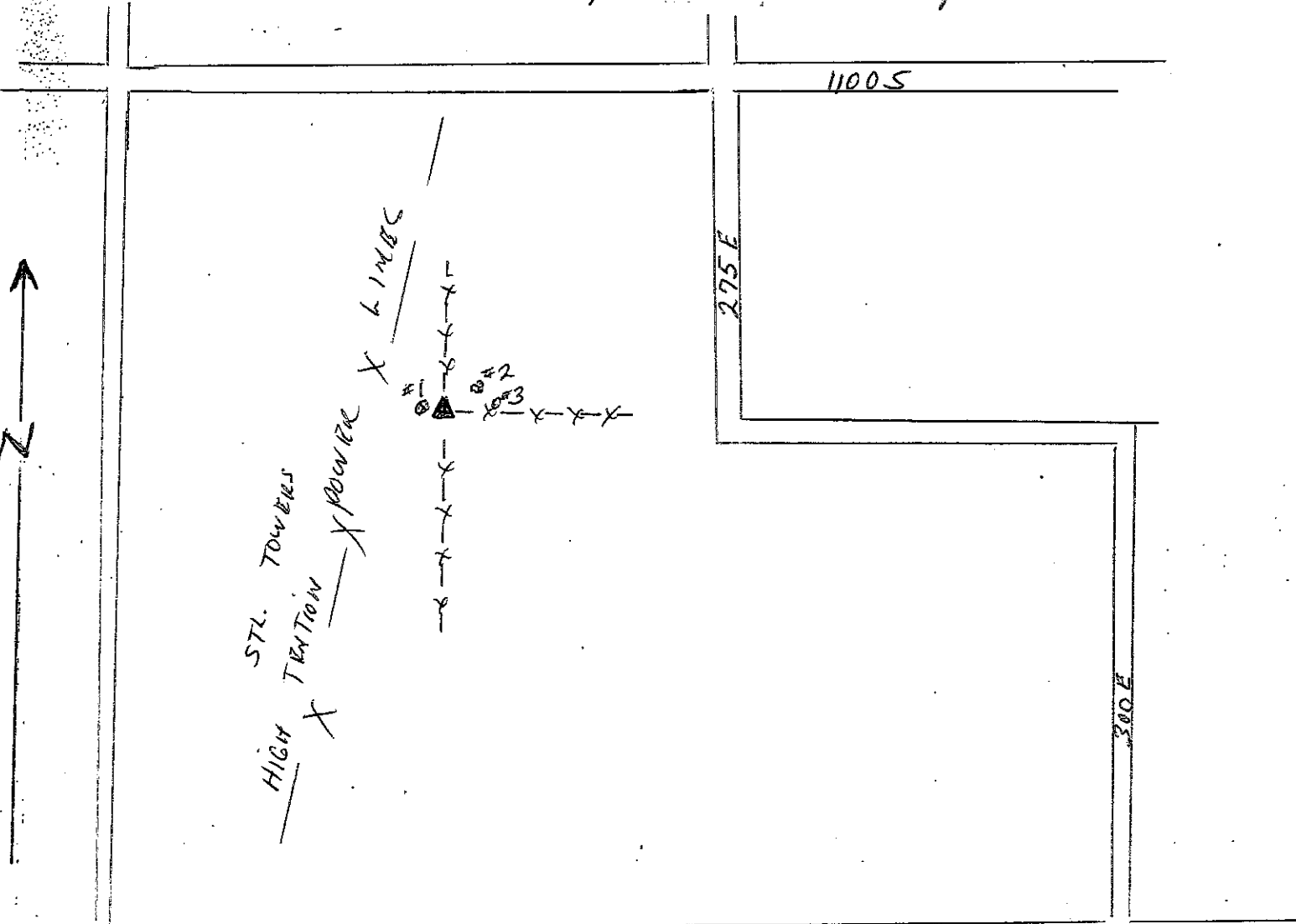
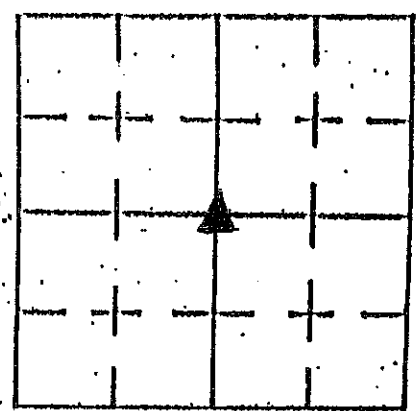
CREW P.C. TED SMITH

Inst. _____ Rod _____

TYPE of MARKER STONE Cond. GOOD

METHOD of ESTABLISHMENT DUG 15" X 15" X 6" HOLE. FOUND 8" X 12" RECTANGULAR

STONE AT BASE OF OLD WOOD CORNER POST. PLACED MAGNET + PAINTED STONE

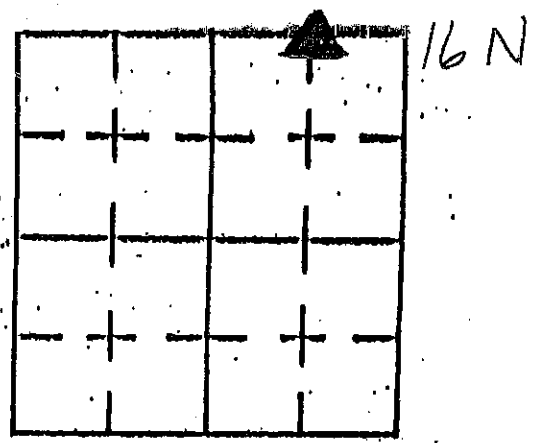


REFERENCE	DISTANCE	DESCRIPTION
1	2"	OLD 8" X 5" WOOD FENCE POSTS ON W. SIDE OF STONE
2	4' 10"	16" DIA LOCUST TREE
3	10' 2"	14" DIA LOCUST TREE

SECTION CORNER RECORD

SHELBY COUNTY, INDIANA

16N
(1 of 1)



Sec. 22 T. 11 R. 7

DATE 4/29/02

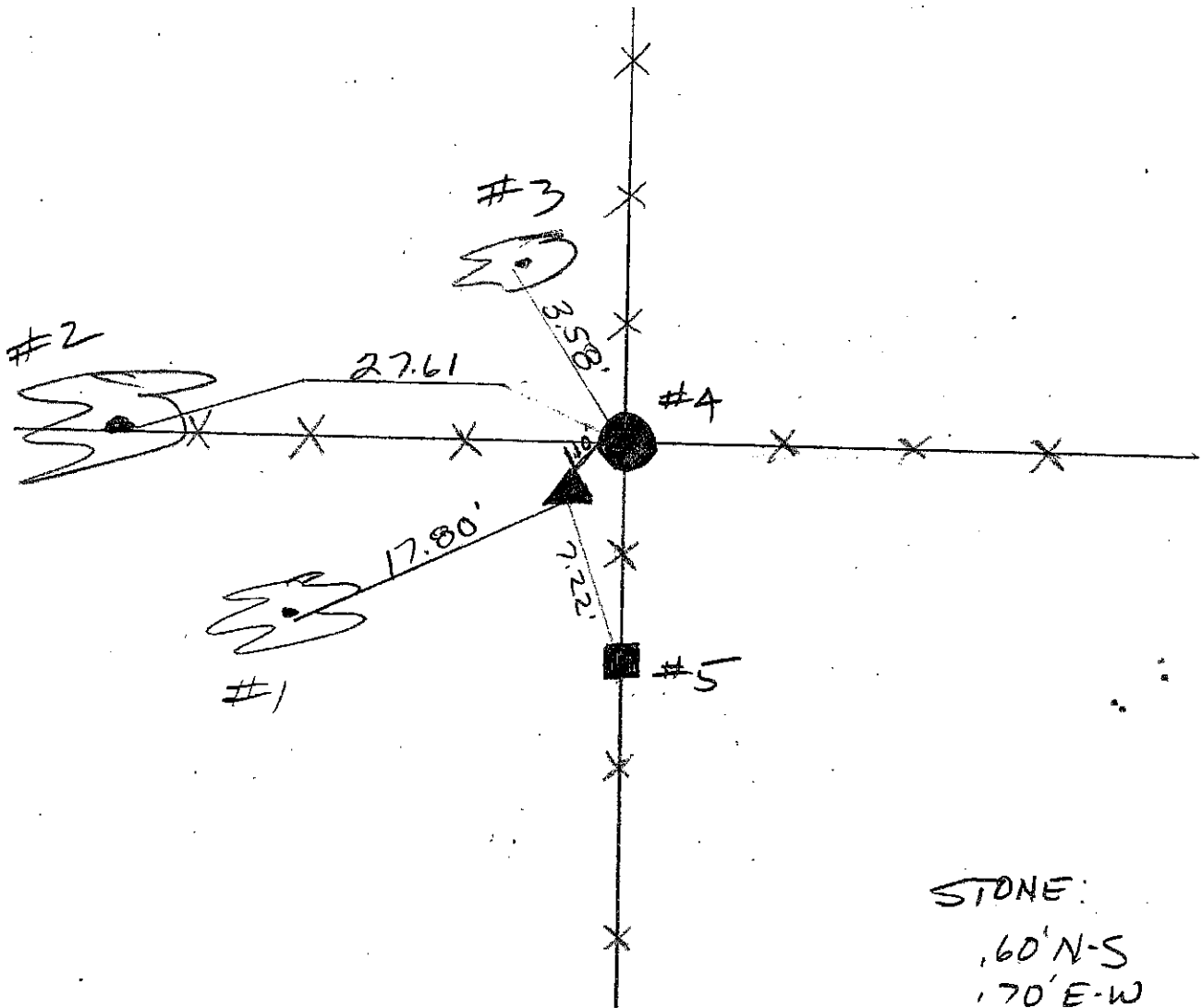
CREW P.C. TONY SIPES

Inst. _____ Rod _____

TYPE of MARKER STONE Cond. _____

METHOD of ESTABLISHMENT PER PREVIOUS SURVEY OF
SHELBY CO. SURVEYOR T. SUMERFORD, L.S.

↑
N



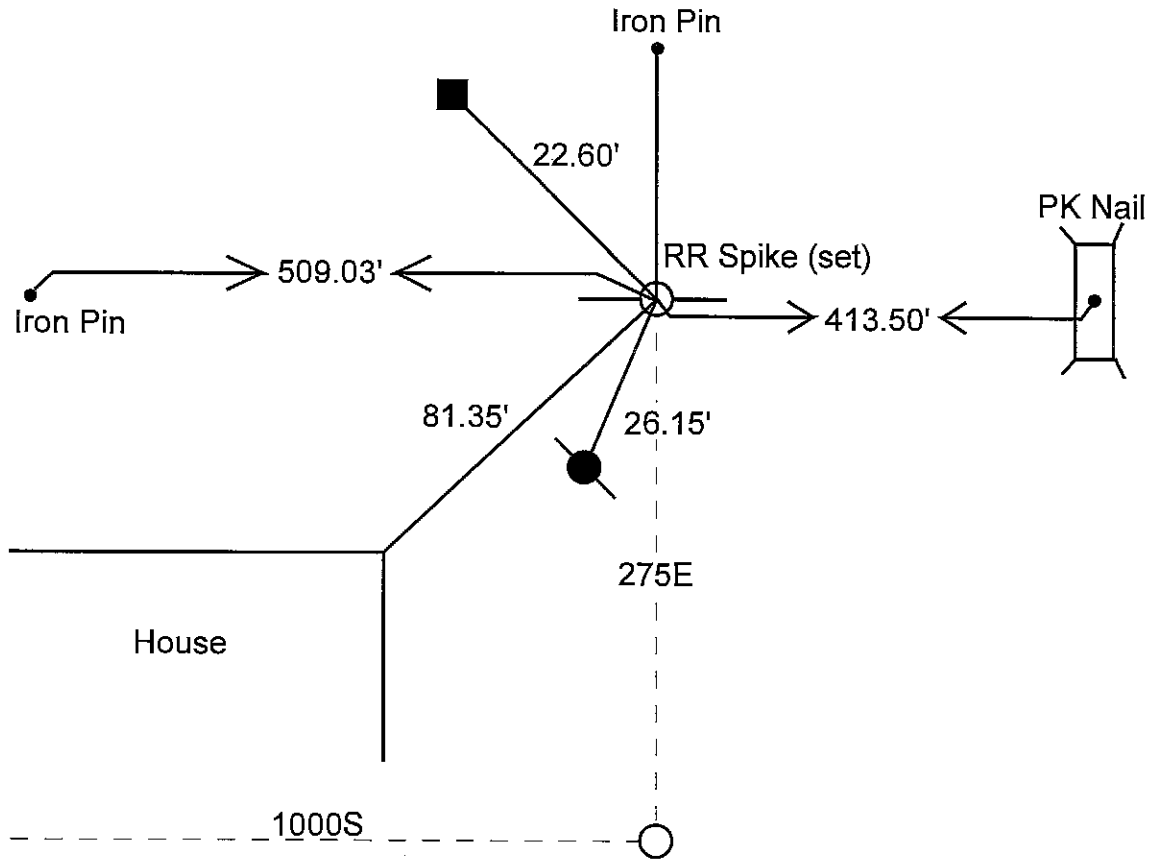
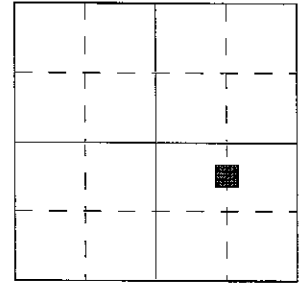
STONE:
 .60' N-S
 .70' E-W
 .80' ABOVE GROUND

REFERENCE	DISTANCE	DESCRIPTION
1	17.80'	"3 TRUNK" 18" HICKORY (PK NAIL @ 15" UP NORTH SIDE)
2	27.61'	12" HACKBERRY (OLD BARBED WIRE FENCE EVIDENT) PK NAIL @ 15" UP SOUTH SIDE
3	3.58'	8" HICKORY (PK NAIL @ 15" UP EAST SIDE)
4	1.10'	WOOD CORNER POST (PK NAIL WEST SIDE)
5	7.22'	SR WOOD BRACE POST (PK NAIL WEST SIDE)
		* CARBONITE ROD PLACED .80' NORTH OF STONE
		* ALL MEASUREMENT TAKEN AT HIGH POINT OF STONE

SECTION CORNER RECORD
SHELBY COUNTY, INDIANA
Sec. 22 T. 11N R. 7E

Ref. No. 16P1/2

DATE : 04/09/80
 CREW P.C. : John Whitlock
 Instrument : R. Wall
 Rod :
 Marker Type : RR Spike
 Condition : Good (Replaced existing)
 Method of Establishment : PK nail with RR spike. Survey by Stephen Kuhn on March 1974.

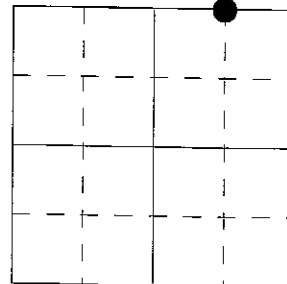


REFERENCE	DISTANCE	DESCRIPTION
1	55.44'	Nail w/ bottle cap North side corner post
2	26.15'	Nail w/ bottle cap East side telephone pole
3	81.35'	Northeast corner foundation, 2-story frame house
4	22.60'	Nail w/ bottlecap Southeast side brace pole
5	18.00'	Iron pin

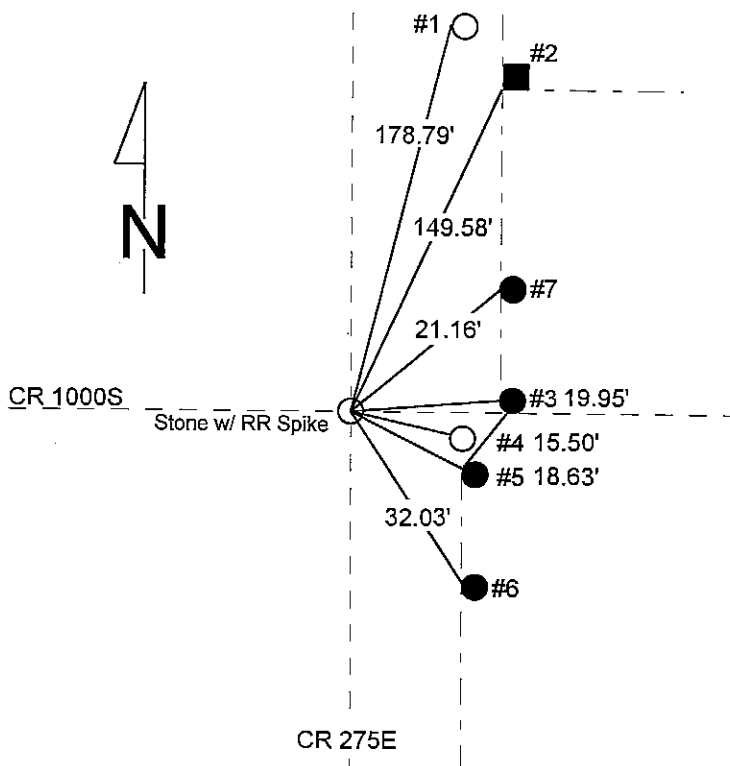
SECTION CORNER RECORD
SHELBY COUNTY, INDIANA
Sec. 27 T. 11N R. 7E

Ref. No. 16R

DATE : 03/12/85
CREW P.C. : L. May
Instrument :
Rod : R. McGaha
Marker Type : Stone
Condition : Good



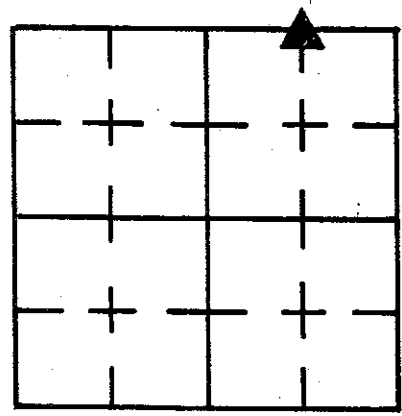
Method of Establishment : Nothing found on surface, could not find PK nail as per earlier tie sheet and could not replace its location since only the tie could still be found. With metal detector, found 12" long bolt spike just below surface, set PK nails 2.00' due West + 3.00' due South of spike. Dug and found stone down 14", placed cut "X" on high point, placed RR spike in fill above "X" and one on surface above "X". As per Isley Book 19-34, he found stone to be 15.84' West of an anchor post, stone I found was 20.0 West of existing post, which is quite old but I have no way of knowing if it is the one Isley used or if the fence has been moved out to give the road more R/W. I did dig at the distance Isley called out but found nothing.



REFERENCE	DISTANCE	DESCRIPTION
1	178.79'	PK nail 7" up West side REMC PWP #09134
2	149.58'	PK nail 10" up West side square wood corner post
3	19.95'	PK nail 7" up West side round wood corner post
4	15.50'	Nail w/ bottle cap found 14" up North side REMC PWP (no tag)
5	18.63'	PK nail 4" up West side round wood fence post
6	32.03'	PK nail 4" up West side round wood fence post
7	21.16'	PK nail 6" up West side round wood brace post
straddle	0.90'	PK nail in pavement West Northwest (2.00' West of bolt spike found)
straddle	3.05'	PK nail in pavement South (3.00' South of bolt spike found)

SECTION CORNER RECORD SHELBY COUNTY, INDIANA

16R
(2 of 7)



Sec. 27 T. 11 R. 7

DATE 3/12/85

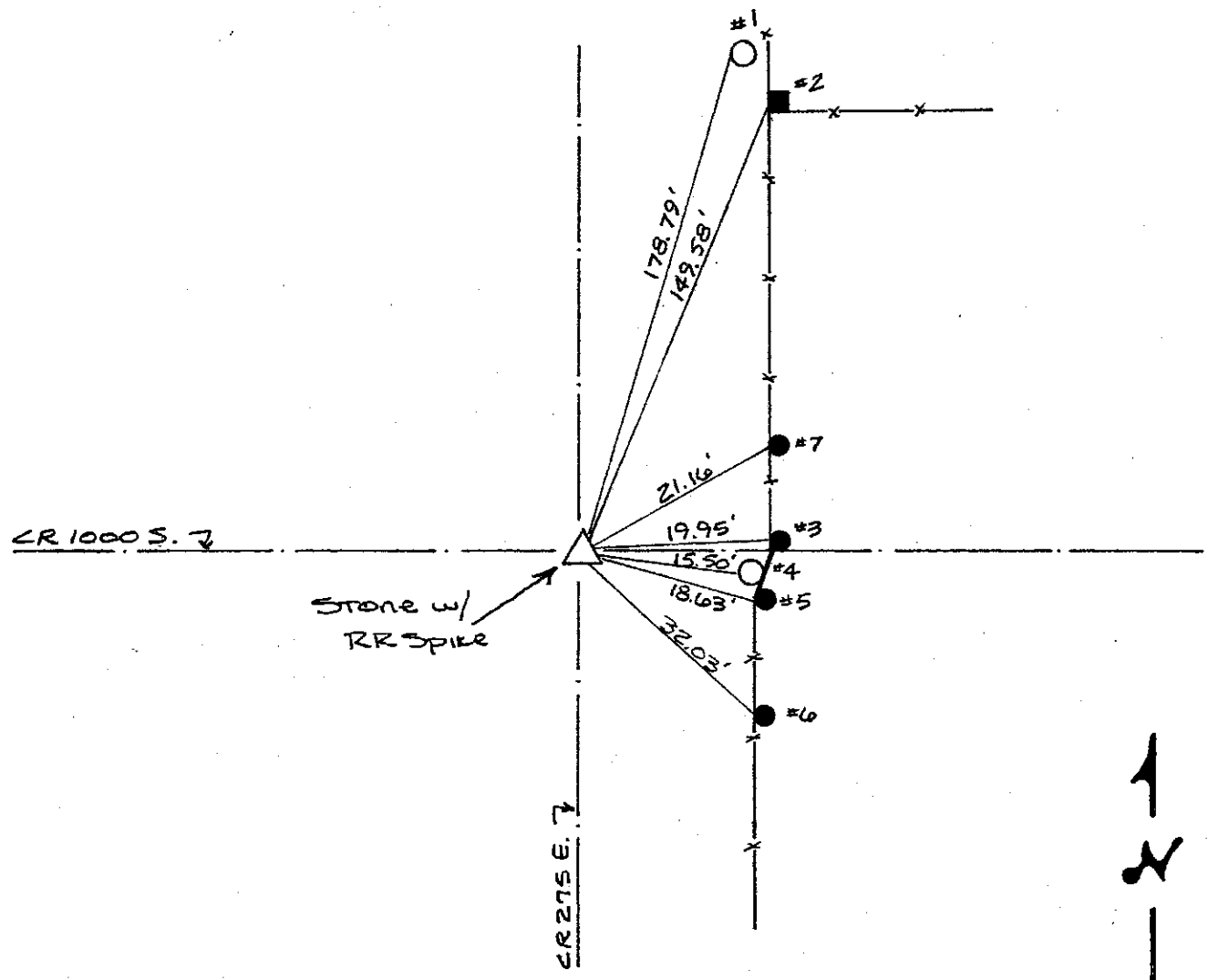
CREW P.C. L. MAY

Inst. Rod R. McGANA

TYPE of MARKER Stone Cond. GOOD

METHOD of ESTABLISHMENT NOTHING FOUND ON SURFACE, COULDN'T FIND P.K. NAIL AS PER EARLIER TIE SHEET AND COULDN'T REPLACE IT'S

(CONT'D ON BACK)



REFERENCE	DISTANCE	DESCRIPTION
1	178.79'	PK Nail 7" UP West Side REMC PWP # 09134
2	149.58'	PK Nail 10" UP West Side SQUARE Wood Corner Post
3	19.95'	PK Nail 7" UP West Side Round Wood Corner Post
4	15.50'	Nail w/ Bottle Cap Found 14" UP North Side REMC PWP. (NO TAG)
5	18.63'	PK Nail 4" UP West Side Round Wood Fence Post
6	32.03'	PK Nail 4" UP West Side Round Wood Fence Post
7	21.16'	PK Nail 6" UP West Side Round Wood Brace Post
STRADDLE	0.90'	PK Nail in PUNT West N.W. (2.00' W. of Bolt Spike Found)
STRADDLE	3.05'	PK Nail in PUNT. SOUTH (3.00' S. of Bolt Spike Found)

WITH 16R

SECTION CORNER RECORD

SHELBY COUNTY, INDIANA

16R
(3 of 7)

Sec. 22 T. 11 R. 7

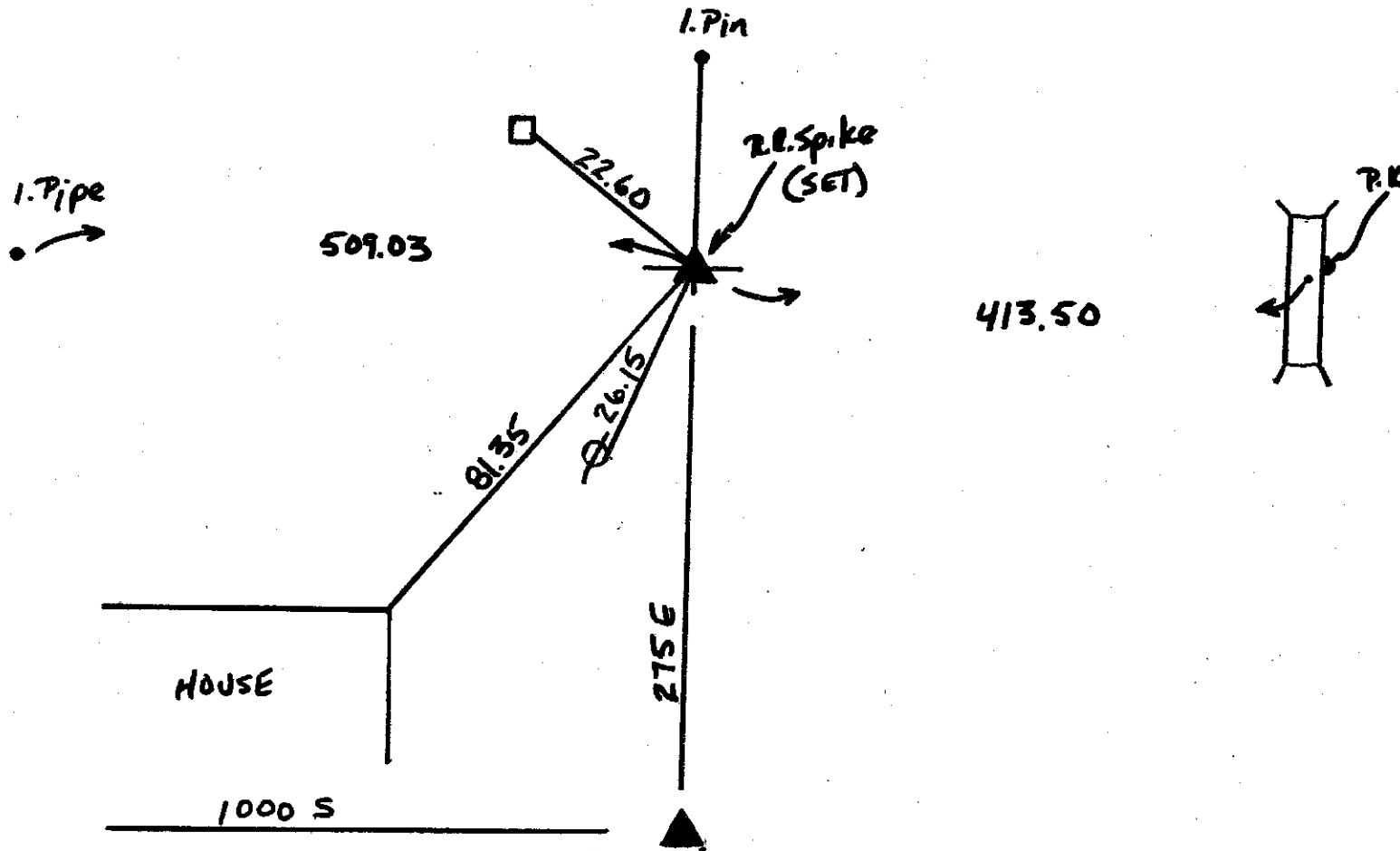
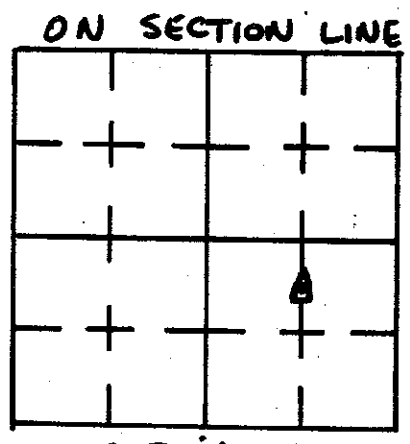
DATE 4 / 9 / 80

CREW P.C. J. Whitlock

Inst. R. Wall Rod _____

TYPE of MARKER R.P. Spike Cond. Replaced Existing P.K. w/ Spike

METHOD of ESTABLISHMENT Stephen Kuhn Survey Aug. '72



REFERENCE	DISTANCE	DESCRIPTION
1	55.44	Nail in Bottlecap N. Side Cor. Post
2	26.15	" " " E. " Tele. Pole
3	81.35	NE. Cor. Foundation 2-Story Frame House
4	22.60	Nail Bottlecap SE. Side Brace Post
5	18.00	Iron Pin

SECTION CORNER RECORD

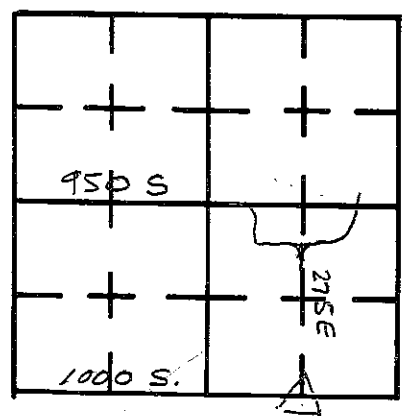
SHELBY COUNTY, INDIANA 16R (5 of 7)

Sec. 22 T. 11 R. 7

DATE 4/9/80

CREW P.C. JW

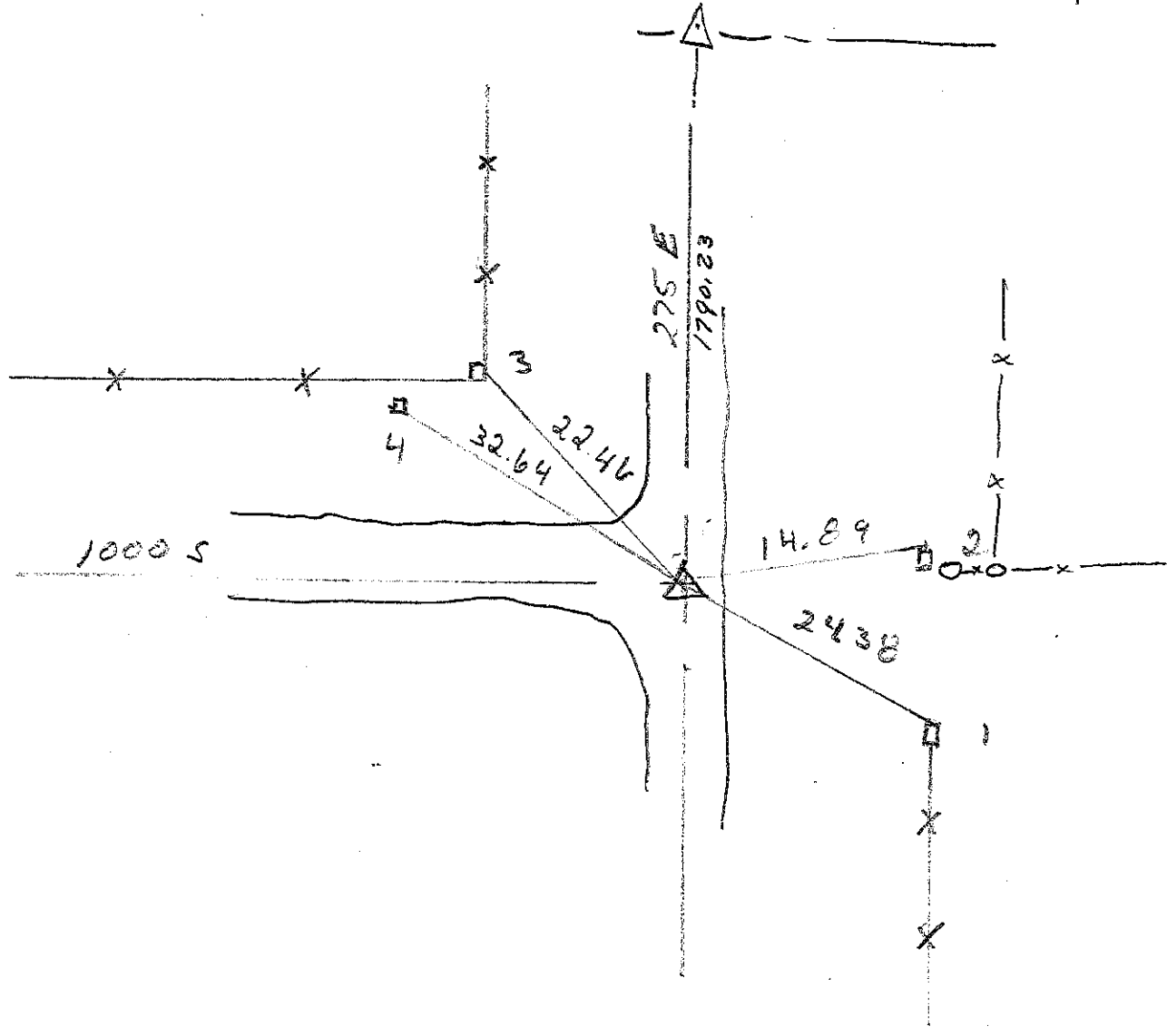
Inst. RW Rod _____



TYPE of MARKER RD. NAIL Cond. (FD) Good ; P.K. NAIL 0.3' SOUTH & 0.7' E of Rd. Nail

METHOD of ESTABLISHMENT _____

Rd. Nail shown on Stephen Kuhn Survey Aug. 1972



REFERENCE	DISTANCE	DESCRIPTION
1	24.38	NAIL IN BOTTLE CAP N. SIDE FENCE POST
2	14.89	" " " " " P.W.P #09133
3	22.46	" " " " E. " COR. POST
4	32.64	" " " " S.E. " P.W.P

SHELBY COUNTY, INDIANA
Sec. 27 T. 11 R. 7

DATE:
CREW:
OLD RECORD REF:
MARKER TYPE: *RR SPIKE OVER STONE*

▲ Ref. No.

Method of Establishment
COUNTY TIES

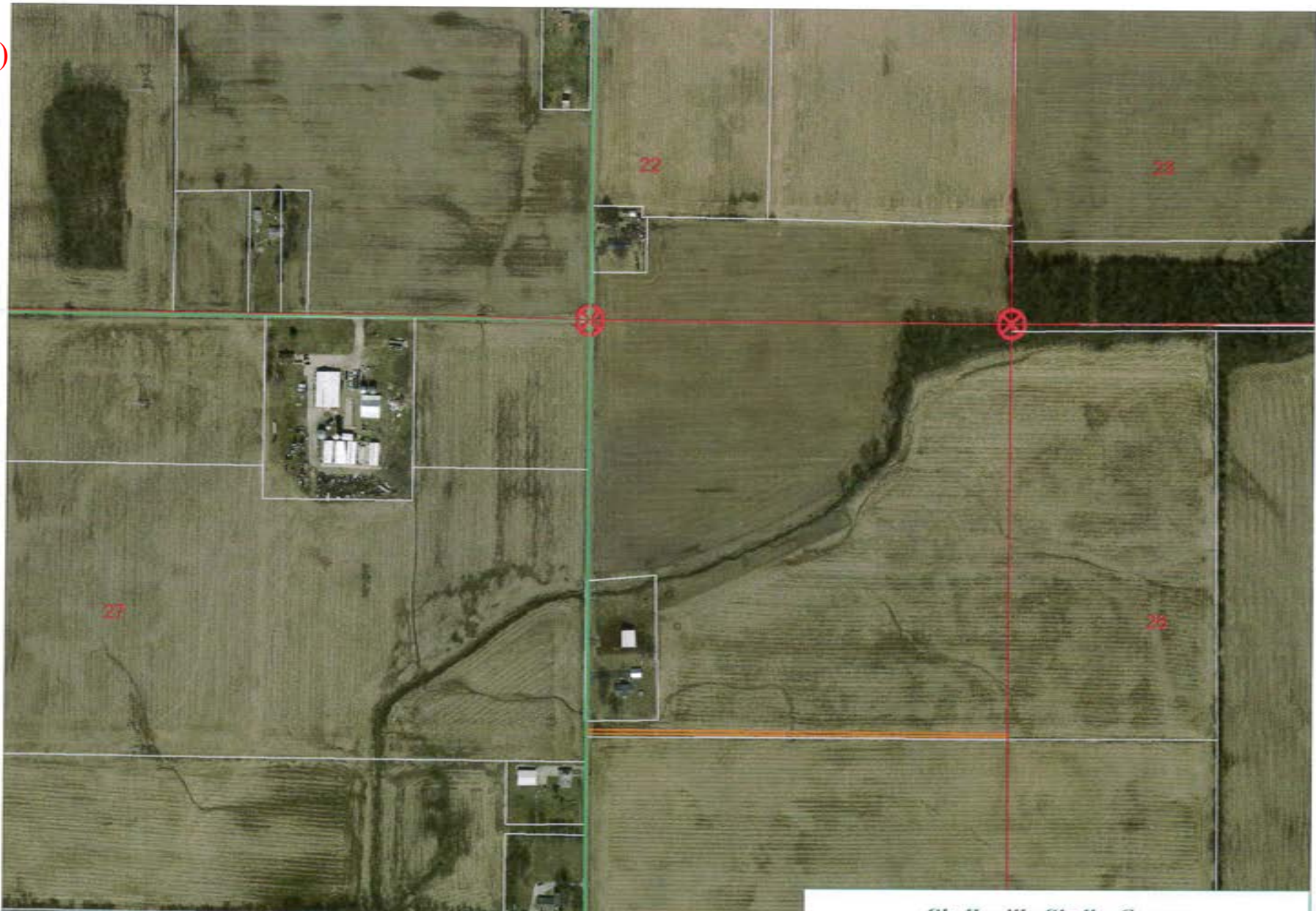


Drawing Not To Scale

REF #	DISTANCE	DESCRIPTION
		<i>ELEVATION 778.14'</i>

GEODETTIC INFORMATION
Datum: NAD83 (CORS96)

GPS REF. <i>363</i>	<p>DISCLAIMER</p> <p>The section corner coordinates annotated heron have been obtained with RTK GPS methods by personnel of Shelby County Surveyor. No guarantee is made to the correctness or accuracy of these values and they have been provided for recovery and verification purposes only. The Shelby County Surveyor's Office will not be held liable for errors or negligence in part by the surveyor who does not physically determine the location of section lines perform in compliance with Indiana Title 865, Article 1, Rule 12-10 of the Administration Code. These coordinates will have no legal weight of authority unless monument and all its accessories have been obliterated.</p>
DATE: <i>3/02/2017</i>	
BY: <i>STEPHAN KUHN TAYLOR SUMERFORD</i>	
NORTHING: <i>1504728.66</i>	
EASTING: <i>310998.59</i>	



NW Cor NE 1/4 NE 1/4 27-11-7

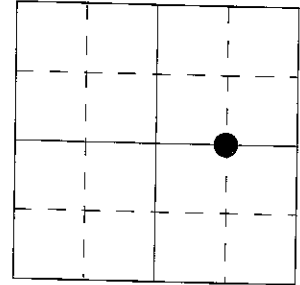


*Shelbyville-Shelby County
Geographic Information System
25 W. Polk St.
Shelbyville, Indiana 46176*

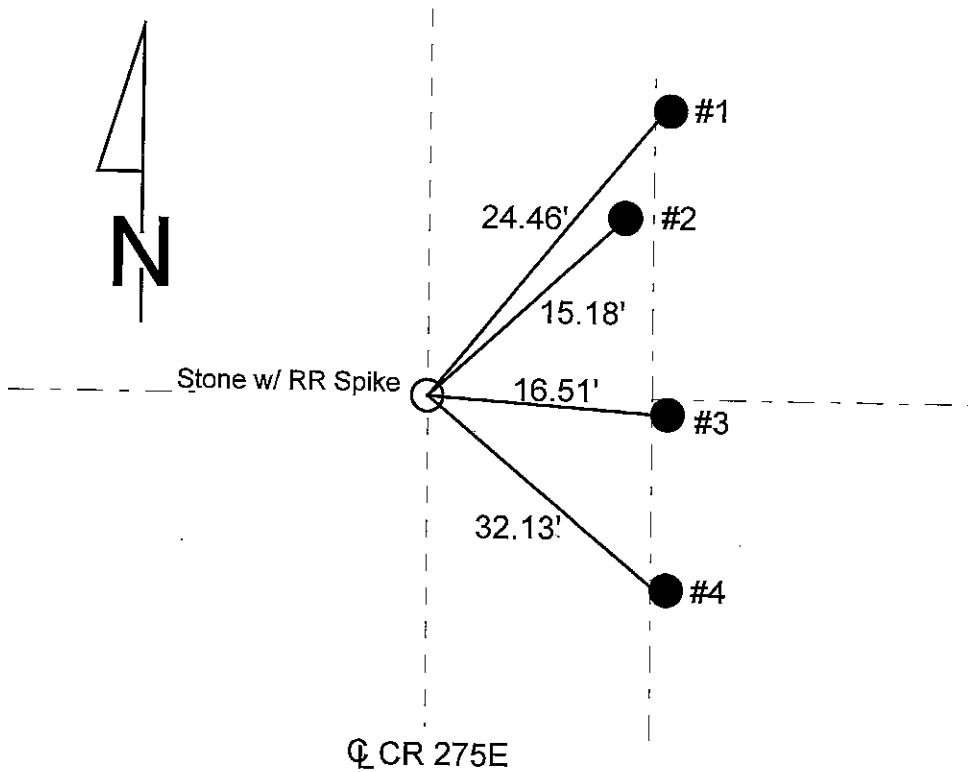
SECTION CORNER RECORD
SHELBY COUNTY, INDIANA
Sec. 27 T. 11N R. 7E

DATE : 03/13/85
CREW P.C. : L. May
Instrument :
Rod : R. McGaha
Marker Type : Stone
Condition : Good

Ref. No. 16T



Method of Establishment : Nothing found on surface, with metal detector found 6" bolt spike 6" below pavement and in fill material set PK nails 2.00' West & South of, dug and found stone 5" E-W x 9" N-S, 10" below pavement. Placed cut "X" on high point and RR spikes 6" East & West of "X", 2" below top of stone. Placed RR spike on surface above "X". Found old anchor post East of stone 16.5', but by Isley Bk 19-34 he calls for post 15.18'. Dug as per this distance but found nothing, post is quite old but may not be same one Isley called for, post he calls for West of stone is now gone.



REFERENCE	DISTANCE	DESCRIPTION
1	24.46'	PK nail 14" up West side round wood fence post
2	15.18'	PK nail 10" up found South side REMC PWP #17469
3	16.51'	PK nail 13" up West side round wood corner post
4	32.13'	PK nail 11" up West side semi-round wood fence post
straddle	3.08'	PK nail in pavement West South West (2.00' South of bolt spike found)
straddle	1.08'	PK nail in pavement West North West (2.00' West of bolt spike found)

SHELBY COUNTY, INDIANA
Sec. 27 T. 11 R. 7

▲ Ref. No.

DATE:
CREW:
OLD RECORD REF:
MARKER TYPE: *MAG NAIL OVER STAKE*

Method of Establishment

COUNTY TIES



Drawing Not To Scale


REF #	DISTANCE	DESCRIPTION
		<i>ELEVATION 782.87'</i>

GEODETTIC INFORMATION
Datum: NAD83 (CORS96)

GPS REF. <i>364</i>	<p>DISCLAIMER</p> <p>The section corner coordinates annotated hercon have been obtained with RTK GPS methods by personnel of Shelby County Surveyor. No guarantee is made to the correctness or accuracy of these values and they have been provided for recovery and verification purposes only. The Shelby County Surveyor's Office will not be held liable for errors or negligence in part by the surveyor who does not physically determine the location of section lines perform in compliance with Indiana Title 865, Article 1, Rule 12-10 of the Administration Code. These coordinates will have no legal weight of authority unless monument and all its accessories have been obliterated.</p>
DATE: <i>3/02/2017</i>	
BY: <i>STEPHAN KENNIS TAYLOR SUMERFORD</i>	
NORTHING: <i>1502038.25</i>	
EASTING: <i>310995.18</i>	



Nw Cor NE 1/4 SE 1/4 27-11-7



*Shelbyville-Shelby County
Geographic Information System
25 W. Polk St.
Shelbyville, Indiana 46176*

SECTION CORNER RECORD

SHELBY COUNTY, INDIANA

16T
(4 of 5)

Sec. 27 T. 11 R. 7

DATE 3 / 13 / 85

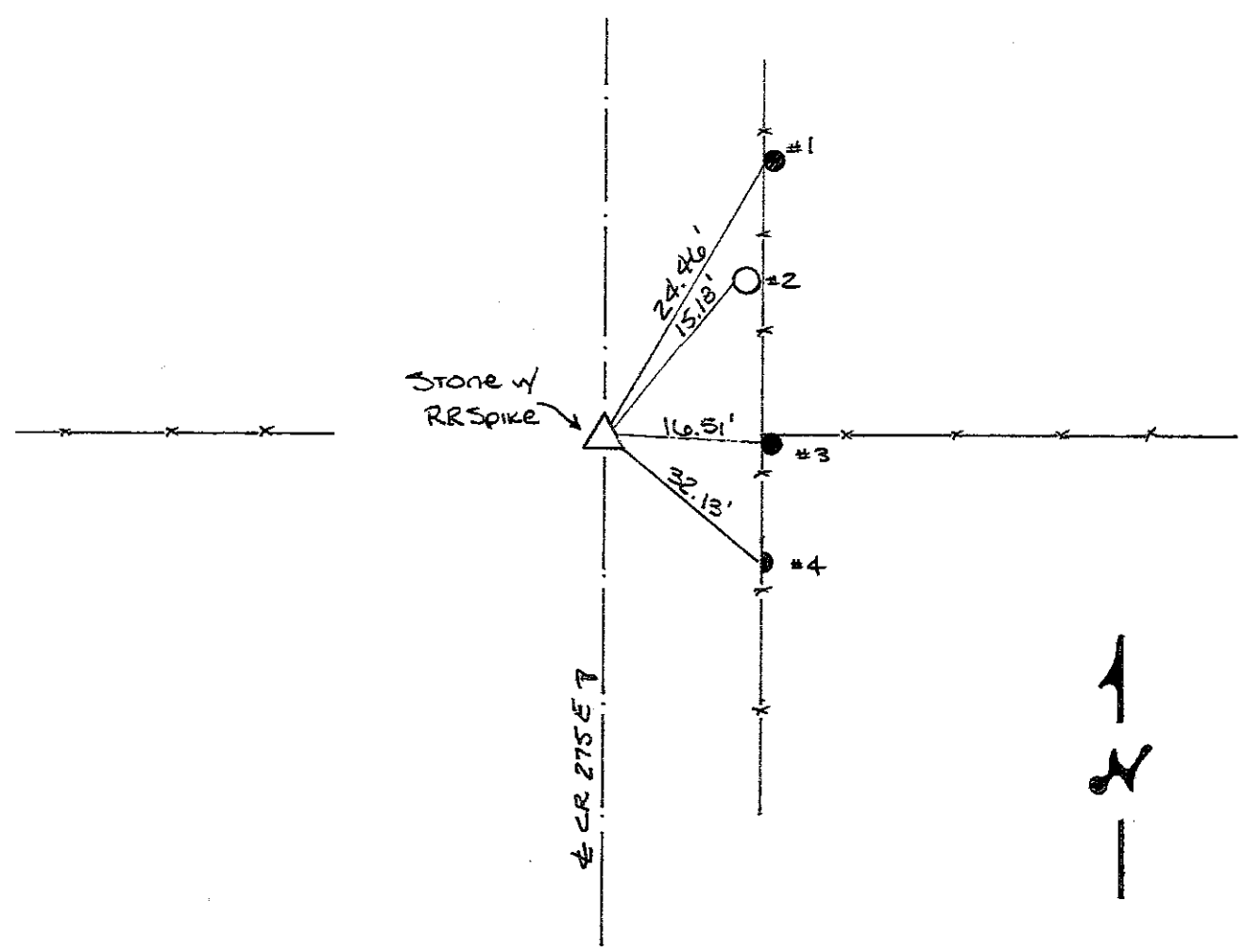
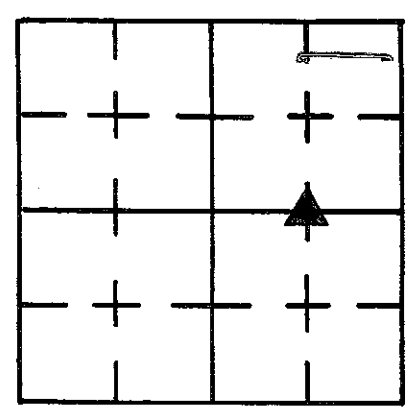
CREW P.C. L. May

Inst. _____ Rod R. McGAHA

TYPE of MARKER Stone Cond. GOOD

METHOD of ESTABLISHMENT NOTHING FOUND ON SURFACE, WITH METAL

DETECTOR FOUND 6" BOLT SPIKE 6" BELOW POINT AND IN FILL MATERIAL
(CONT'D ON BACK)



REFERENCE	DISTANCE	DESCRIPTION
1	24.46'	PK Nail 14" UP WEST SIDE Round Wood Fence Post
2	15.18'	PK Nail 10" UP FOUND South Side REMC Pwp # 17469
3	16.51'	PK Nail 13" UP WEST SIDE Round Wood CORNER POST
4	32.13'	PK Nail 11" UP WEST SIDE Semi-Round Wood Fence Post
STRADDLE	3.08'	PK Nail in POINT W.S.W. (2.00' S. of Bolt SPIKE FOUND)
STRADDLE	1.08'	PK Nail in POINT W.N.W. (2.00' W. of " " ")

Set PK Nails 2.00' West + South of, Dug and Found Stone

5" E-W x 9" N-S, 10" Below PUMT. Placed cut "X" on High Point

and RR Spikes 6" E+W. of "X", 2" Below top of Stone.

Placed RR Spike on Surface Above "X". Found old Anchor

Post East of Stone 16.5', but by Isley BK 19-34 he calls

for Post 15.18', Dug as per this distance but found nothing,

Post is quite old but may not be same one Isley called

for, Post he calls for West of Stone is now gone.

SHELBY COUNTY, INDIANA
Sec. 27 T. 11 R. 7

DATE:
CREW:
OLD RECORD REF:
MARKER TYPE:

▲ Ref. No.

Method of Establishment

RECOVERED BOULDER 1.2 BELOW
GRADE



Drawing Not To Scale

REF #	DISTANCE	DESCRIPTION
		ELEVATION 787.27'

GEODETIC INFORMATION

Datum: NAD83 (CORS96)

GPS REF. 609	<p>DISCLAIMER</p> <p>The section corner coordinates annotated hereon have been obtained with RTK GPS methods by personnel of Shelby County Surveyor. No guarantee is made to the correctness or accuracy of these values and they have been provided for recovery and verification purposes only. The Shelby County Surveyor's Office will not be held liable for errors or negligence in part by the surveyor who does not physically determine the location of section lines perform in compliance with Indiana Title 865, Article 1, Rule 12-10 of the Administration Code. These coordinates will have no legal weight of authority unless monument and all its accessories have been obliterated.</p>
DATE: 9/11/18	
BY: SCOTT SUMERFORD	
NORTHING: 1499350.53	
EASTING: 310966.83	



27 11 7 SE Corner SW 1/4 SE 1/4



*Shelbyville-Shelby County
Geographic Information System
25 W. Polk St.
Shelbyville, Indiana 46176*

SECTION CORNER RECORD
SHELBY COUNTY, INDIANA
Sec. 2 T. 11N R. 7E

DATE : 08/01/88
CREW P.C. : Dan Degelow
Instrument :
Rod : D & D Keithley
Marker Type : Stone
Condition : Good

Ref. No. 17A



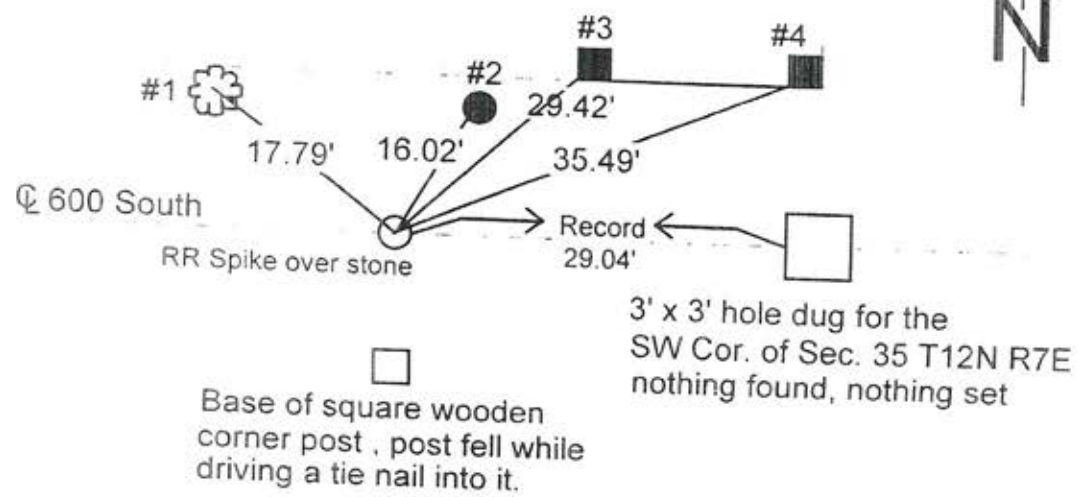
Method of Establishment : Dug 3' x 3' hole in centerline 600S in line with fence post on South side of road. Found stone 13" deep, stone was 5" E-W x 6" N-S. Put "X" in center of stone. Set RR Spike 4" North of "X" @ stone's depth. Set 2 PK nails 2' to the South & East in pavement. Put RR spike over stone.

Found RR & 1/2 ROAD Spikes 0.1' Deep

SPL 83, 6K10

N 1526151.994

E 312436.904



GEODETIC INFORMATION
Datum: NAD83 (CORS96)

GPS REF. DeBaun 139	<p align="center">DISCLAIMER</p> <p>The section corner coordinates annotated hereon have been obtained with RTK GPS methods by personnel of Shelby County Surveyor. No guarantee is made to the correctness or accuracy of these values and they have been provided for recovery and verification purposes only. The Shelby County Surveyor's Office will not be held liable for errors or negligence in part by the surveyor who does not physically determine the location of section lines perform in compliance with Indiana Title 865, Article 1, Rule 12-10 of the Administration Code. These coordinates will have no legal weight of authority unless monument and all its accessories have been obliterated.</p>
DATE: Received 03/30/2012	
BY: Entered T. Sumerford C.Droddy	
NORTHING: 1526152.086 <i>+0.10'</i>	
EASTING: 312436.793 <i>-0.11'</i>	

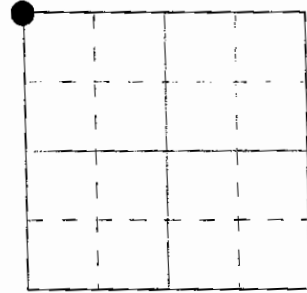
Correct

**SECTION CORNER RECORD
SHELBY COUNTY, INDIANA**

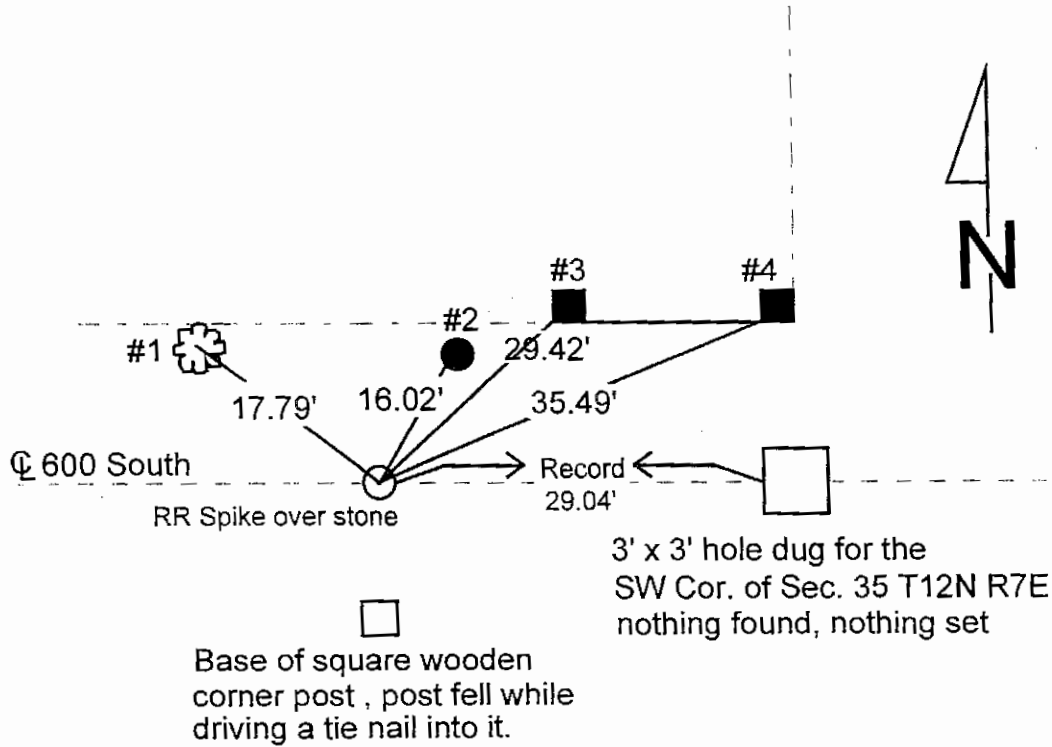
Sec. 2 T. 11N R. 7E

Ref. No. 17A

DATE : 08/01/88
 CREW P.C. : Dan Degelow
 Instrument :
 Rod : D & D Keithley
 Marker Type : Stone
 Condition : Good



Method of Establishment : Dug 3' x 3' hole in centerline 600S in line with fence post on South side of road. Found stone 13" deep, stone was 5" E-W x 6" N-S. Put "X" in center of stone. Set RR Spike 4" North of "X" @ stone's depth. Set 2 PK nails 2' to the South & East in pavement. Put RR spike over stone.



REFERENCE	DISTANCE	DESCRIPTION
1	17.79'	PK nail Southeast side 32" Tulip tree, 8" up
2	16.02'	PK nail South side utility pole REMC #06440, 6" up
3	29.42'	PK nail South side square wooden brace post, 6" up
4	35.49'	PK nail South side square wooden corner post, 6" up
offset	2.00'	PK nail in pavement South of stone
offset	2.00'	PK nail in pavement East of stone
		Set spike over stone

GEODETTIC INFORMATION
 Datum: NAD83 (CORS96)

GPS REF. DeBaun 139	DISCLAIMER
DATE: Received 03/30/2012	The section corner coordinates annotated hereon have been obtained with RTK GPS methods by personnel of Shelby County Surveyor. No guarantee is made to the correctness or accuracy of these values and they have been provided for recovery and verification purposes only. The Shelby County Surveyor's Office will not be held liable for errors or negligence in part by the surveyor who does not physically determine the location of section lines perform in compliance with Indiana Title 865, Article 1, Rule 12-10 of the Administration Code. These coordinates will have no legal weight of authority unless monument and all its accessories have been obliterated.
BY: Entered T. Sumerford C.Droddy	
NORTHING: 1526152.086	
EASTING: 312436.793	

SECTION CORNER RECORD

SHELBY COUNTY, INDIANA

Sec. 2 T. 11N R. 7E

DATE 8/7/1988

CREW P.C. Dan DegeLOW

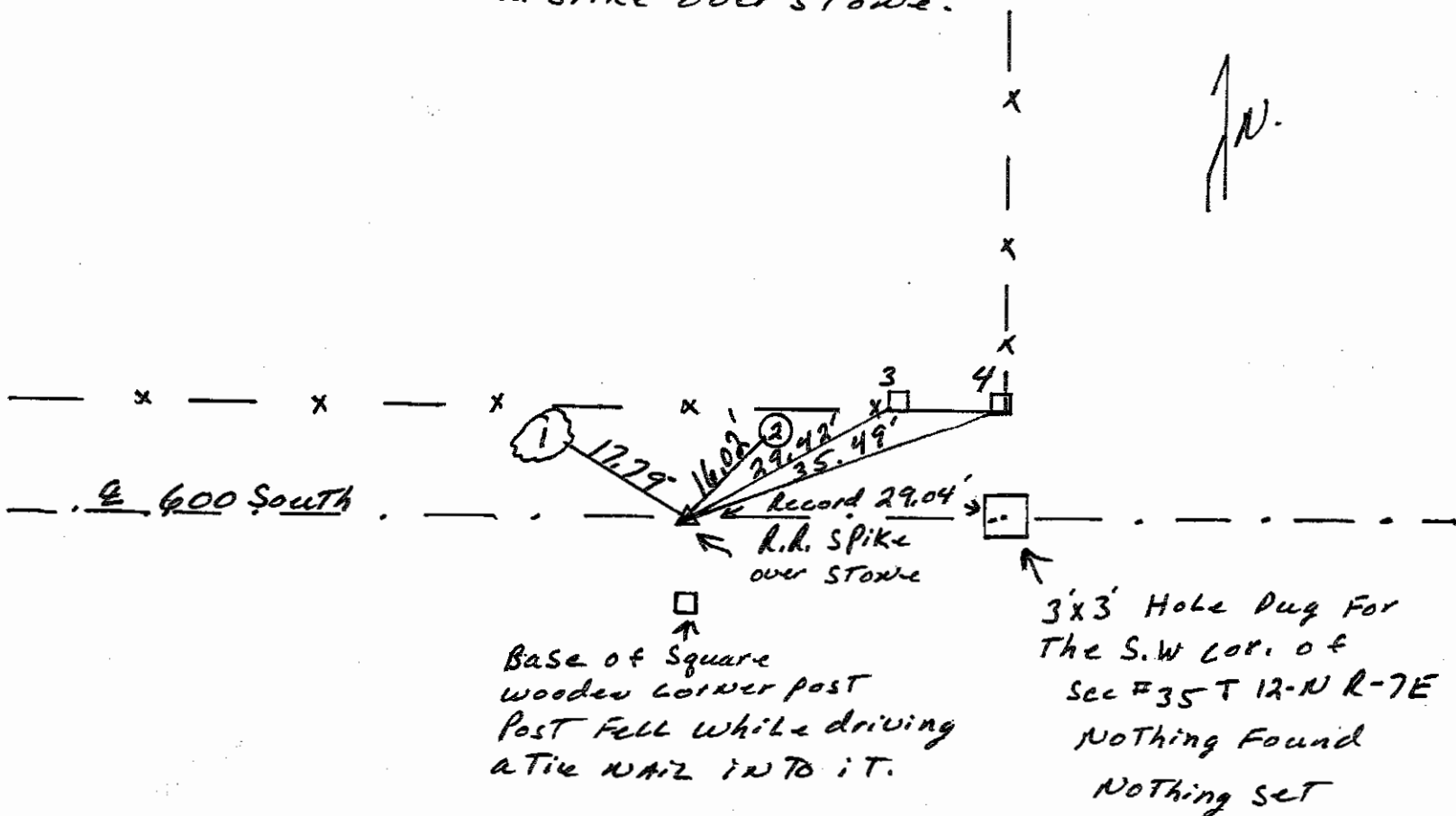
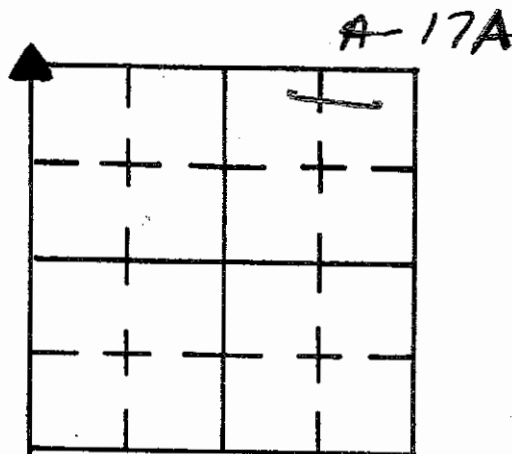
Inst. _____ Rod D.A.D. Keithley

TYPE of MARKER STONE Cond. Good

METHOD of ESTABLISHMENT Dug 3'x3' Hole in E 600s. in Line

With Fence post on S. side of Road. Found Stone 13" deep. Stone 5" E. to W. x 6" N. to S. Put X in center of stone. Set R.R. SPIKE 4" North of X @ 5 Stones depth. Set 2 p.k.s 2' to the S. & E. in Pavement. Put R.R. SPIKE over Stone.

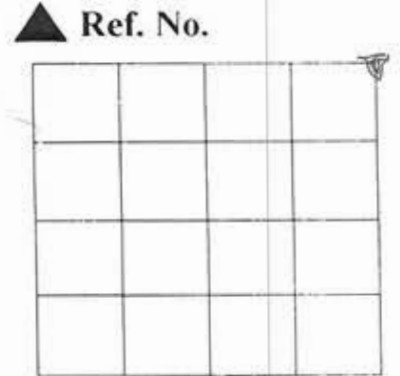
17A
(3 of 6)



REFERENCE	DISTANCE	DESCRIPTION
(1)	17.79'	P.K. NAIL S.E. SIDE 32" Tulip Tree 8" up
(2)	16.02'	P.K. NAIL S. SIDE UTILITY Pole R.E.M.C. #06440 6" up
(3)	29.42'	P.K. NAIL S. SIDE Sq. wooden brace Post 6" up
(4)	35.49'	P.K. NAIL S. SIDE Sq. wooden corner Post 6" up
OFFSET	2.00'	P.K. NAIL in Pavement South of Stone
OFFSET	2.00'	P.K. NAIL in Pavement East of Stone
	Set	R.R. SPIKE over Stone.

SHELBY COUNTY, INDIANA
Sec. 3 T. 11 R. 7

DATE:
CREW:
OLD RECORD REF:
MARKER TYPE:



Method of Establishment

RECOVERED RR SPIKE SET OVER STONE
BY DAN DEGELOW



Drawing Not To Scale

REF #	DISTANCE	DESCRIPTION
		ELEVATION 801.30'

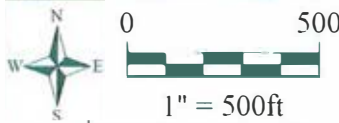
GEODETIC INFORMATION
Datum: NAD83 (CORS96)

GPS REF.	DISCLAIMER
445	The section corner coordinates annotated hereon have been obtained with RTK GPS methods by personnel of Shelby County Surveyor. No guarantee is made to the correctness or accuracy of these values and they have been provided for recovery and verification purposes only. The Shelby County Surveyor's Office will not be held liable for errors or negligence in part by the surveyor who does not physically determine the location of section lines perform in compliance with Indiana Title 865, Article 1, Rule 12-10 of the Administration Code. These coordinates will have no legal weight of authority unless monument and all its accessories have been obliterated.
DATE: 2/21/2017	
BY: JEFF POWELL	
NORTHING: N 1526151.994	
EASTING: E 312436.904	



17A

NE Cor 3-11-7



*Shelbyville-Shelby County
Geographic Information System
25 W. Polk St.
Shelbyville, Indiana 46176*

9999356 (SCALE FACTOR)

N 1526151.994
E 312436.904

Division and Boundary Survey of the lands owned by D. Joel & Heather R. Parker

Part of the Northeast and Southeast Quarters of Section 5, Township 11
North, Range 7 East, in Noble Township, Shelby County, Indiana

Shelby County, Indiana
D. Joel & Heather R. Parker
Surveyors

Shelby County, Indiana
D. Joel & Heather R. Parker
Surveyors



Shelby County, Indiana
D. Joel & Heather R. Parker
Surveyors

Shelby County, Indiana
D. Joel & Heather R. Parker
Surveyors

Shelby County, Indiana
D. Joel & Heather R. Parker
Surveyors

Shelby County, Indiana
D. Joel & Heather R. Parker
Surveyors

Shelby County, Indiana
D. Joel & Heather R. Parker
Surveyors

Shelby County, Indiana
D. Joel & Heather R. Parker
Surveyors

Shelby County, Indiana
D. Joel & Heather R. Parker
Surveyors

Shelby County, Indiana
D. Joel & Heather R. Parker
Surveyors

Shelby County, Indiana
D. Joel & Heather R. Parker
Surveyors

Shelby County, Indiana
D. Joel & Heather R. Parker
Surveyors

Shelby County, Indiana
D. Joel & Heather R. Parker
Surveyors

Shelby County, Indiana
D. Joel & Heather R. Parker
Surveyors

Shelby County, Indiana
D. Joel & Heather R. Parker
Surveyors

Shelby County, Indiana
D. Joel & Heather R. Parker
Surveyors

Shelby County, Indiana
D. Joel & Heather R. Parker
Surveyors

Shelby County, Indiana
D. Joel & Heather R. Parker
Surveyors

Shelby County, Indiana
D. Joel & Heather R. Parker
Surveyors

Shelby County, Indiana
D. Joel & Heather R. Parker
Surveyors


Shelby County, Indiana
D. Joel & Heather R. Parker
Surveyors

Shelby County, Indiana
D. Joel & Heather R. Parker
Surveyors

Shelby County, Indiana
D. Joel & Heather R. Parker
Surveyors

Shelby County, Indiana
D. Joel & Heather R. Parker
Surveyors

Shelby County, Indiana
D. Joel & Heather R. Parker
Surveyors




Tract description of the 12.00 acre tract owned by D. Joel & Heather R. Parker, described as follows: [Detailed survey description text]

Tract description of the 12.00 acre tract owned by D. Joel & Heather R. Parker, described as follows: [Detailed survey description text]

N 1523513.732
E 312486.588

2679.98 GRAD

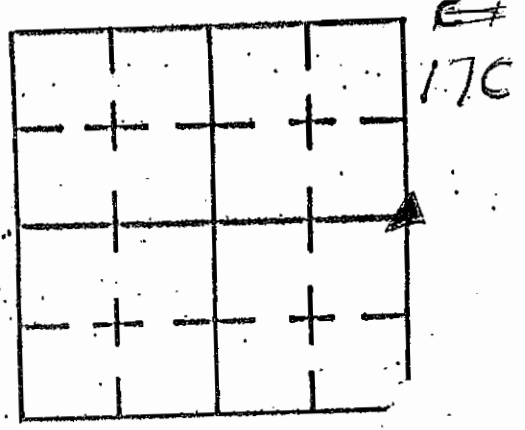
N 1520833.848
E 312499.234



3-11-7

SECTION CORNER RECORD SHELBY COUNTY, INDIANA

17C
(1 of 4)



Sec. 3 T. 11 R. 7

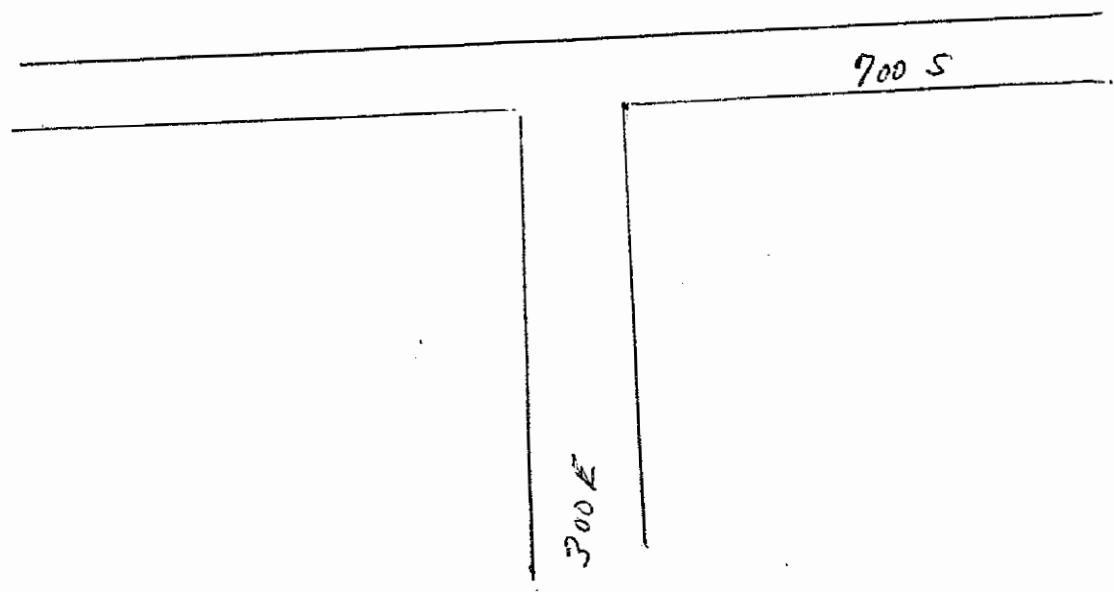
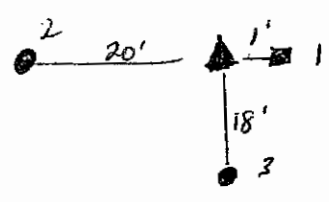
DATE 7/3/97

CREW P.C. T. Smith

Inst. Rod D. BARRAO

TYPE of MARKER STONE Cond. GOOD

METHOD of ESTABLISHMENT FLAT SANDSTONE + REBAR FOUND



REFERENCE	DISTANCE	DESCRIPTION
1	1 FT	6" SQUARE WOOD POST
2	20 FT	3' DIA DOUBLE TRUNK OAK TREE
3	18 FT	22" DIA WALNUT TREE + 30" GRANITE STONE

SHELBY COUNTY, INDIANA
Sec. 3 T. 11 R. 7

DATE:
CREW:
OLD RECORD REF:
MARKER TYPE:

▲ Ref. No.

Method of Establishment

COMPUTED COORDINATES FROM JEFF POWELL'S
SURVEY AND HIS COORDINATES OF ADJOINING
1/4 CORNERS N & S, SURVEY CALLS FOR STONE



Drawing Not To Scale


REF #	DISTANCE	DESCRIPTION
		ELEVATION 195.58'

GEODETIC INFORMATION
Datum: NAD83 (CORS96)

GPS REF. 443	DISCLAIMER The section corner coordinates annotated hercon have been obtained with RTK GPS methods by personnel of Shelby County Surveyor. No guarantee is made to the correctness or accuracy of these values and they have been provided for recovery and verification purposes only. The Shelby County Surveyor's Office will not be held liable for errors or negligence in part by the surveyor who does not physically determine the location of section lines perform in compliance with Indiana Title 865, Article 1, Rule 12-10 of the Administration Code. These coordinates will have no legal weight of authority unless monument and all its accessories have been obliterated.
DATE: 8/16/2017	
BY: TAYLOR SUMERFORD	
NORTHING: N 1523513.792	
EASTING: E 312486.588	



3-11-7 Noble Township SE cor NE 1/4 & NE cor SE 1/4



*Shelbyville-Shelby County
Geographic Information System
25 W. Polk St.
Shelbyville, Indiana 46176*

SECTION CORNER RECORD

SHELBY COUNTY, INDIANA

Sec. 2 T. 11 R. 7

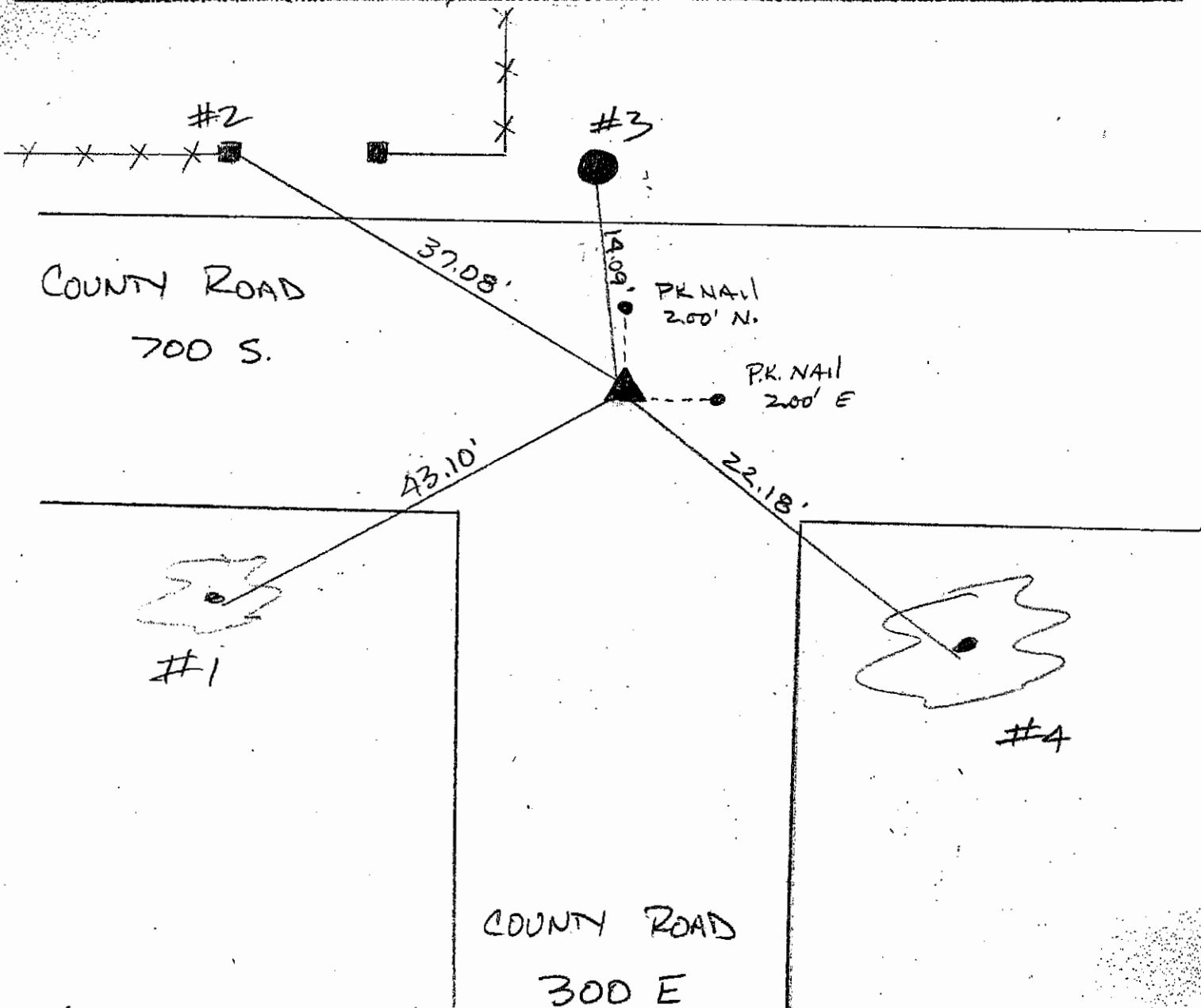
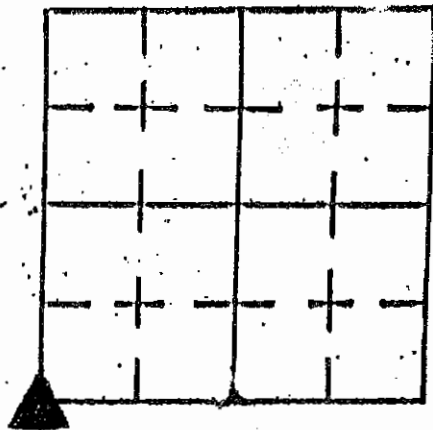
DATE 05/31/01

PREPARED BY P.C. TONY SIZES

TYPE of MARKER Rod

RR SPIKE METAL POST Cond.

METHOD of ESTABLISHMENT LOCATED PER PREVIOUS SURVEY OF T. SUMERFORD, L.S.



REFERENCE	DISTANCE	DESCRIPTION
1	43.10'	16" LOCUST TREE PK NAIL @ 12" UP EAST SIDE
2	37.08'	CORNER POST / GATE POST (PK NAIL @ 12" UP EAST SIDE)
3	14.09'	TELEPHONE BOXES BRACE POST (PK NAIL @ 12" UP EAST SIDE)
4	22.18'	60" ASH TREE (PK NAIL @ 12" UP WEST SIDE)

SHELBY COUNTY, INDIANA
Sec. 3 T. 11 R. 7

DATE:
CREW:
OLD RECORD REF:
MARKER TYPE:

▲ Ref. No.

Method of Establishment

RECOVERED A RR SPIKE AS PER CO. TIES

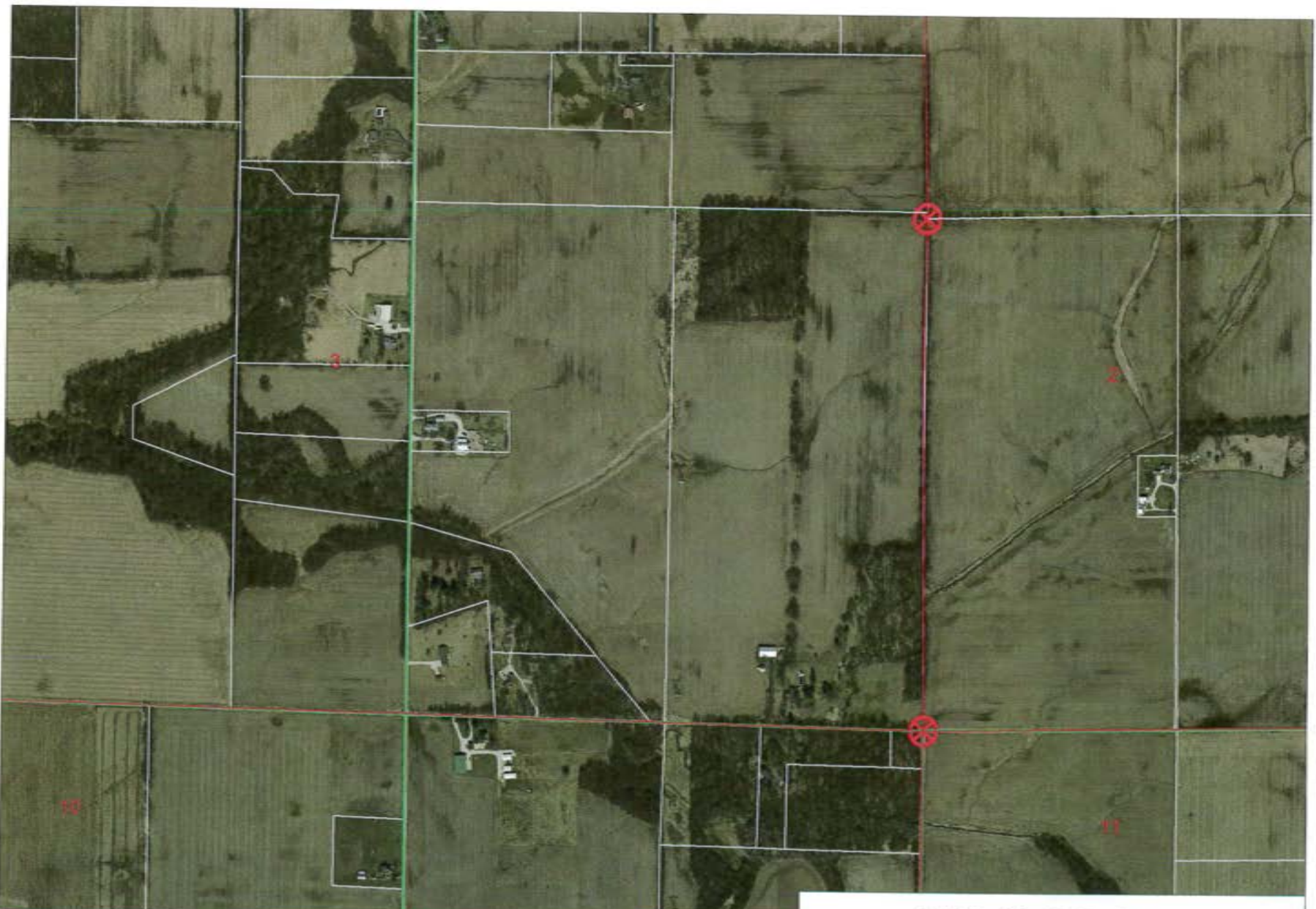


Drawing Not To Scale

REF #	DISTANCE	DESCRIPTION
		ELEVATION 789.32'

GEODETIC INFORMATION
Datum: NAD83 (CORS96)

GPS REF. 444	DISCLAIMER The section corner coordinates annotated hereon have been obtained with RTK GPS methods by personnel of Shelby County Surveyor. No guarantee is made to the correctness or accuracy of these values and they have been provided for recovery and verification purposes only. The Shelby County Surveyor's Office will not be held liable for errors or negligence in part by the surveyor who does not physically determine the location of section lines perform in compliance with Indiana Title 865, Article 1, Rule 12-10 of the Administration Code. These coordinates will have no legal weight of authority unless monument and all its accessories have been obliterated.
DATE: 2/21/2017	
BY: JEFF POWELL	
NORTHING: N 1520833.848	
EASTING: E 312499.234	



SE Cor 3-11-7




*Shelbyville-Shelby County
Geographic Information System
25 W. Polk St.
Shelbyville, Indiana 46176*

SECTION CORNER RECORD

SHELBY COUNTY, INDIANA

17G
(1 of 1)



17-G

Sec. 10 T. 11 R. 7

DATE 01/09/02

CREW P.C. TONY SIPES

Inst. _____ Rod _____

TYPE of MARKER STONE Cond. GOOD

METHOD of ESTABLISHMENT LOCATED ROAD NAIL - EXCAVATED

AREA-FOUND STONE - R.R SPIKE PLACED OVER "X" ON STONE

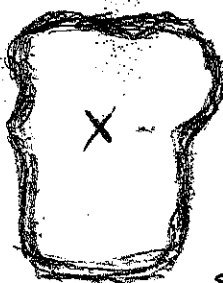
STONE: LIMESTONE - BURIED MAGNET ON STONE

P.K. NAILS OFFSET FROM R.R SPIKE

↑
N

E - 2.25'
S - 2.25'
W - 4.00'

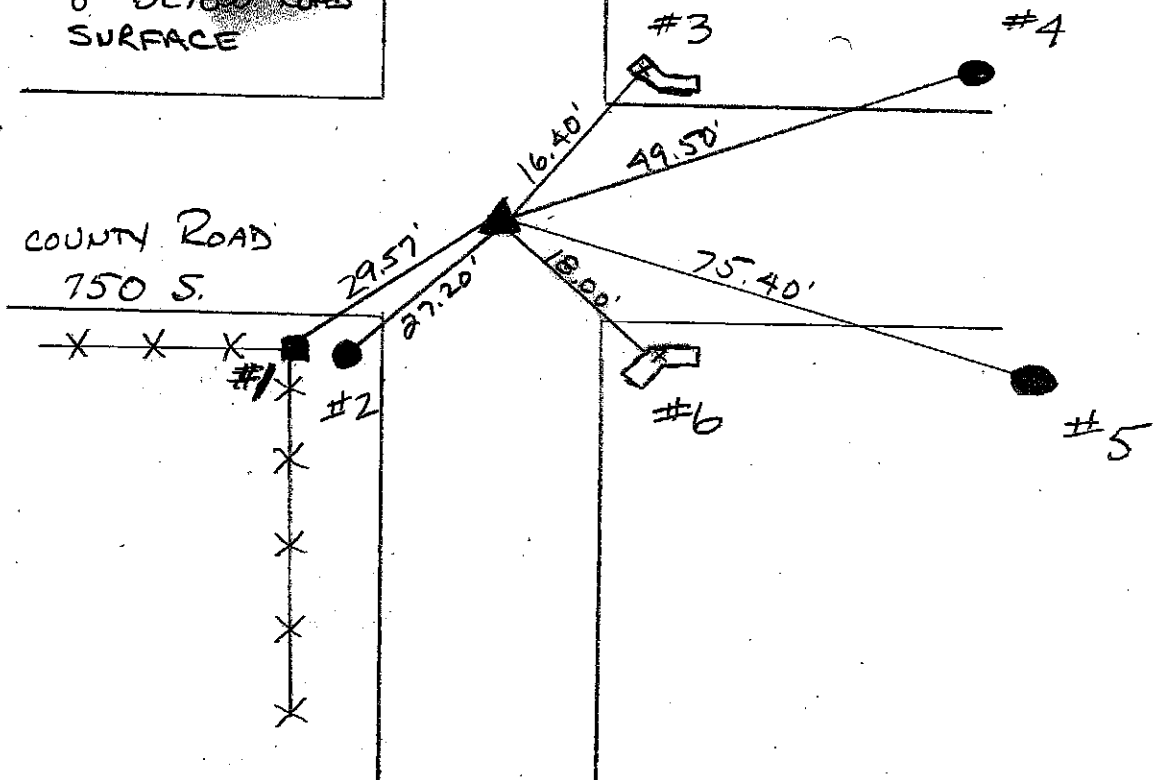
ROAD NAIL FOUND WAS 1.30' N.W. OF "X" ON STONE



.80 N/S
.50 E/W
.20 THICK

COUNTY ROAD
300 E

STONE BURIED @ 8" BELOW ROAD SURFACE



REFERENCE	DISTANCE	DESCRIPTION
1	29.57'	WOOD CORNER POST (PK NAIL 15" NORTH SIDE)
2	27.20'	PSI POLE # 262105 (PK NAIL 15" NORTH SIDE)
3	16.40'	CONCRETE HEAD WALL ("X" CHISELED & PAINTED)
4	49.50'	UTILITY POLE (NO ID.#) - PK NAIL 15" SW. SIDE
5	75.40'	PSI POLE # 257394 (PK NAIL 15" NORTH SIDE)
6	18.00'	CONCRETE HEAD WALL ("X" CHISELED & PAINTED)

SECTION CORNER RECORD

SHELBY COUNTY, INDIANA

17J
(1 of 1)

Sec. 10 T. 11 R. 7

DATE 01/03/02

CREW P.C. TOM SIPES

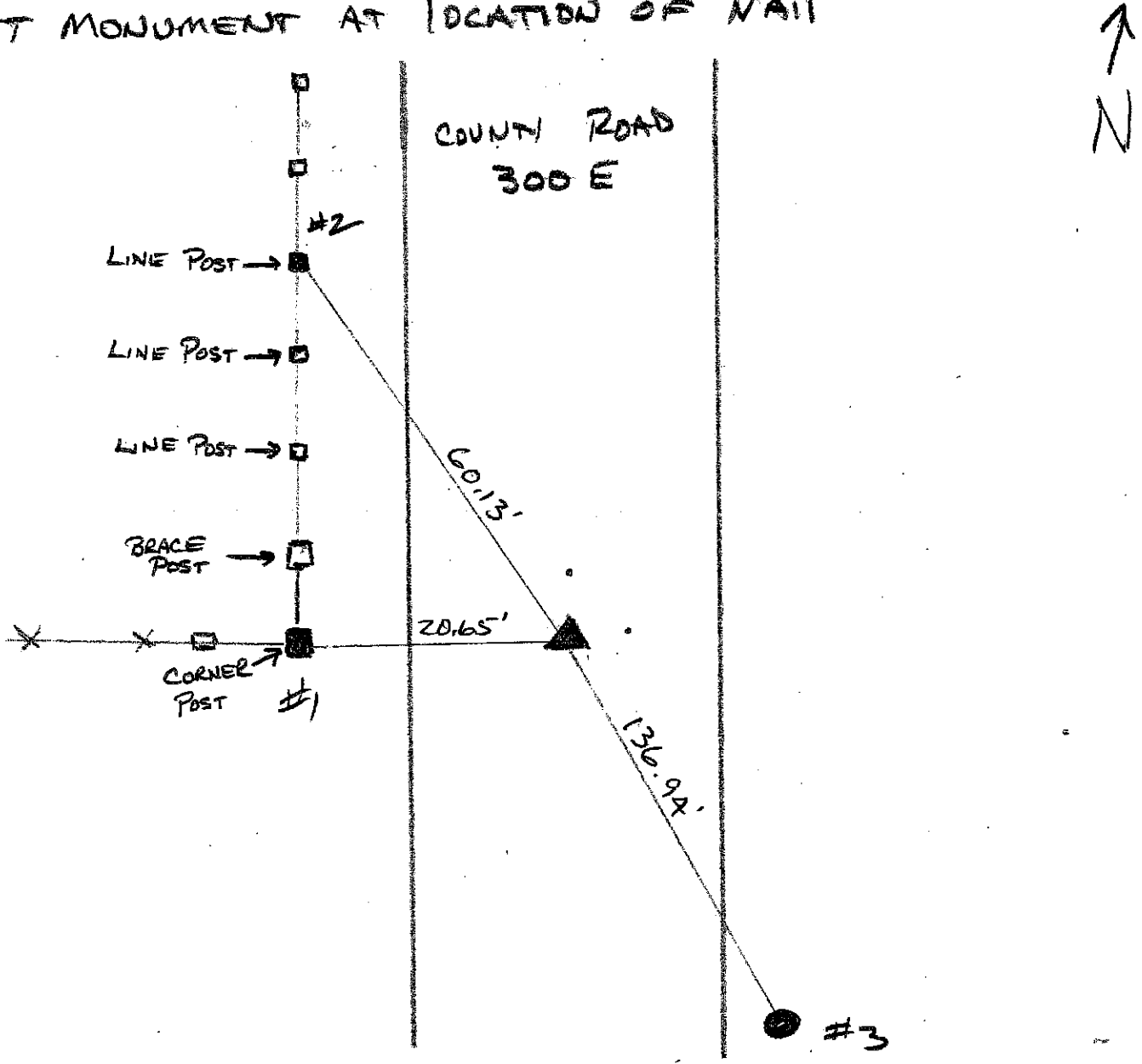
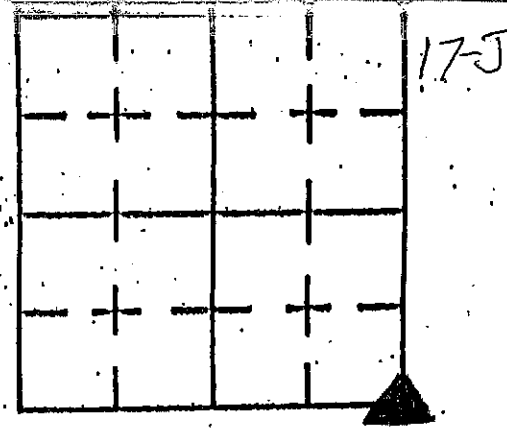
Inst. _____ Rod _____

TYPE of MARKER S.C. SURVEYOR MONUMENT Cond. _____

METHOD of ESTABLISHMENT SPLIT ROAD - LOCATED NAIL

OFFSETS 36" - DUG 4' X 4' X 3' HOLE - NOTHING FOUND

SET MONUMENT AT LOCATION OF NAIL

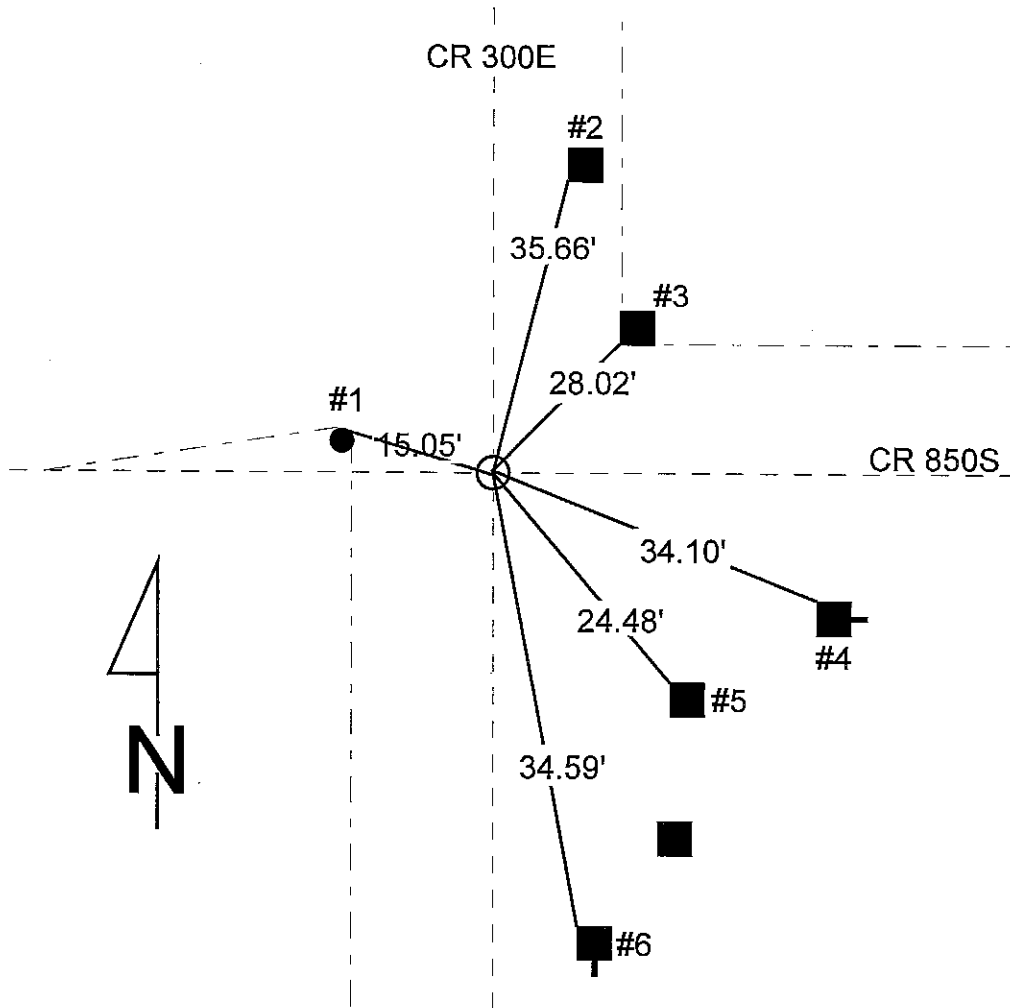
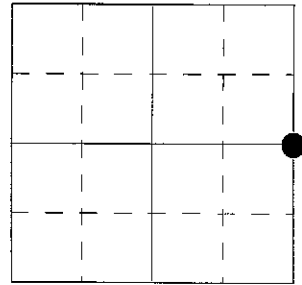


REFERENCE	DISTANCE	DESCRIPTION
1	20.65'	SQ WOOD CORNER POST (PK NAIL 15" UP SO. SIDE)
2	60.13'	3 RD LINE POST No. OF CORNER POST (PK 15" UP EAST SIDE)
3	136.94	PSI POLE # 262137 (PK NAIL 15" UP WEST SIDE)
*PK NAILS OFFSET 3.0' N & E OF MONUMENT		

SECTION CORNER RECORD
SHELBY COUNTY, INDIANA
 Sec. 15 T. 11N R. 7E

Ref. No. 17L

DATE : 08/26/82
 CREW P.C. : Barnhart
 Instrument : Wall
 Rod :
 Marker Type : Stone
 Condition :
 Method of Establishment : Stone found w/ "X" on high point place
 RR spike at surface.



REFERENCE	DISTANCE	DESCRIPTION
1	15.05'	PK nail in North side corner post
2	35.66'	PK nail in South side power pole
3	28.02'	PK nail in South side corner post
4	34.10'	PK nail in North side telephone pole
5	24.48'	PK nail in Northeast side corner post (no fence)
6	34.59'	PK nail in Northeast side telephone pole
7	3.58'	PK nail in pavement NNE of stone
8	1.93'	PK nail in pavement NWW of stone

SECTION CORNER RECORD

SHELBY COUNTY, INDIANA

Sec. 15 T. 11 R. 7

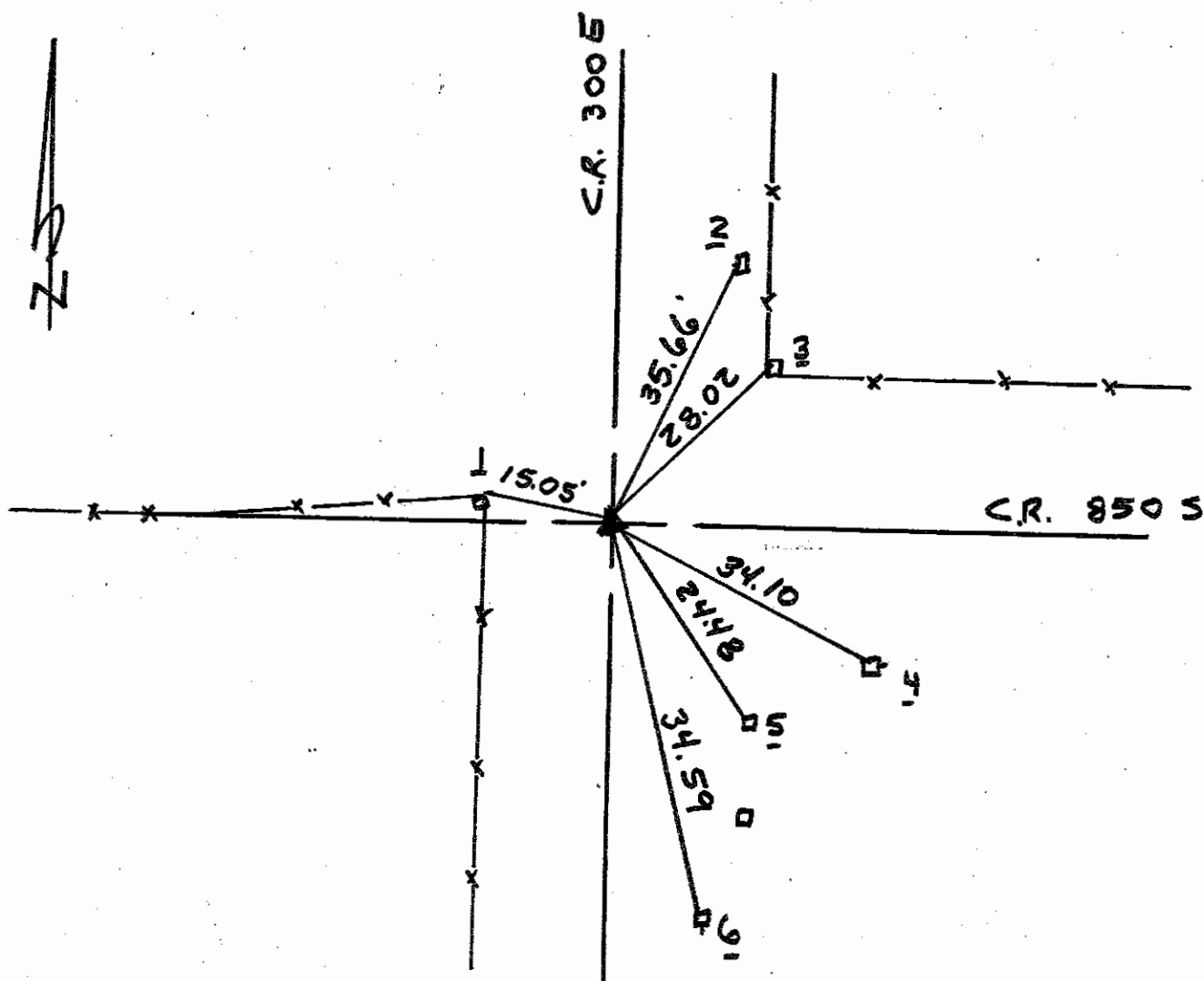
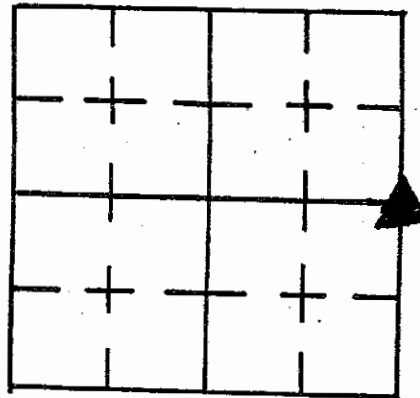
DATE 8/26/82

CREW P.C. Barnhart

Inst. Wall Rod _____

TYPE of MARKER Stone Cond. _____

METHOD of ESTABLISHMENT Stone Found w/ "X" on high pt.
place R.R. spike at surface




REFERENCE	DISTANCE	DESCRIPTION
1	15.05	P.K. NAIL IN N. SIDE Corner Post
2	35.66	" " " W. " Pwp.
3	28.02	" " " S. " Corner Post
4	34.10	" " " N. " telephone pole
5	24.48	" " " N.E. " Corner post (No fence)
6	34.59	" " " N.E. " telephone pole
7	3.58	P.K. nail in pavement at NNE of stone
8	1.93	" " " " " NWW " "

17.7
MIDWAY M-N
(2 of 2)



NE Corner Jones Subdivision 14-11-7

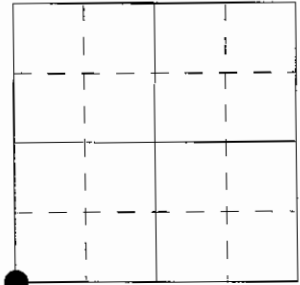


*Shelbyville-Shelby County
Geographic Information System
25 W. Polk St.
Shelbyville, Indiana 46176*

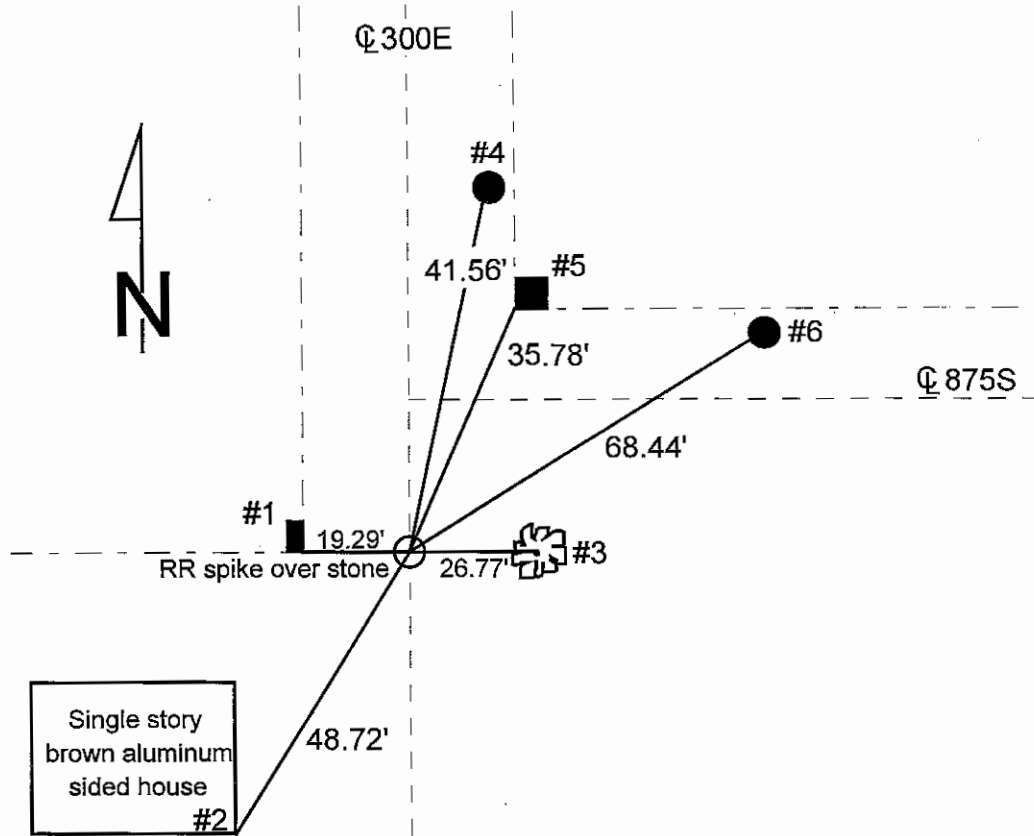
SECTION CORNER RECORD
SHELBY COUNTY, INDIANA
Sec. 14 T. 11N R. 7E

Ref. No. 17N

DATE : 08/02/88
CREW P.C. : Dan Degelow
Instrument :
Rod : D & D Keithley
Marker Type : Stone
Condition : Good (Sandstone)



Method of Establishment : Dug 3'x3' hole in centerline of 300E in line with fence running west. Found stone 10" deep. Stone was 10" E-W x 15" N-S. Put cut "X" in center of stone. Placed RR spike 7" East of cut "X" @ stone's depth. Set 2 PK nails 2.00' to the South and East in pavement. Set RR spike over stone.



Single story
brown aluminum
sided house
#2

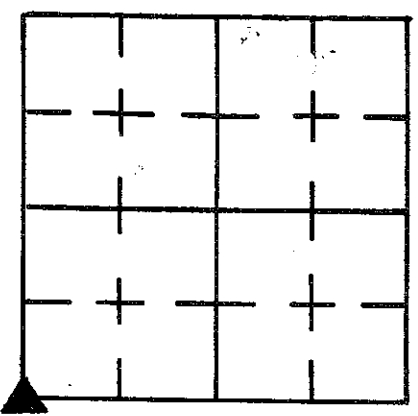
REFERENCE	DISTANCE	DESCRIPTION
1	19.29'	East side I beam corner post
2	48.72'	Southeast corner of house foundation
3	26.77'	PK nail West side 38" Buckeye tree, 10" up
4	41.56'	PK nail Southwest side telephone pole, 20" up
5	35.78'	PK nail South side square wooden corner post, 8" up
6	68.44'	PK nail West side utility pole #40, 21" up
		Plumbed #2 & #3
offset	2.00'	PK nail in pavement South of stone
offset	2.00'	PK nail in pavement East of stone
		Set RR spike over stone

SECTION CORNER RECORD

SHELBY COUNTY, INDIANA

Sec. 14 T. 11-N R. 7-E

17N
(2 of 4)



DATE 8/2/88

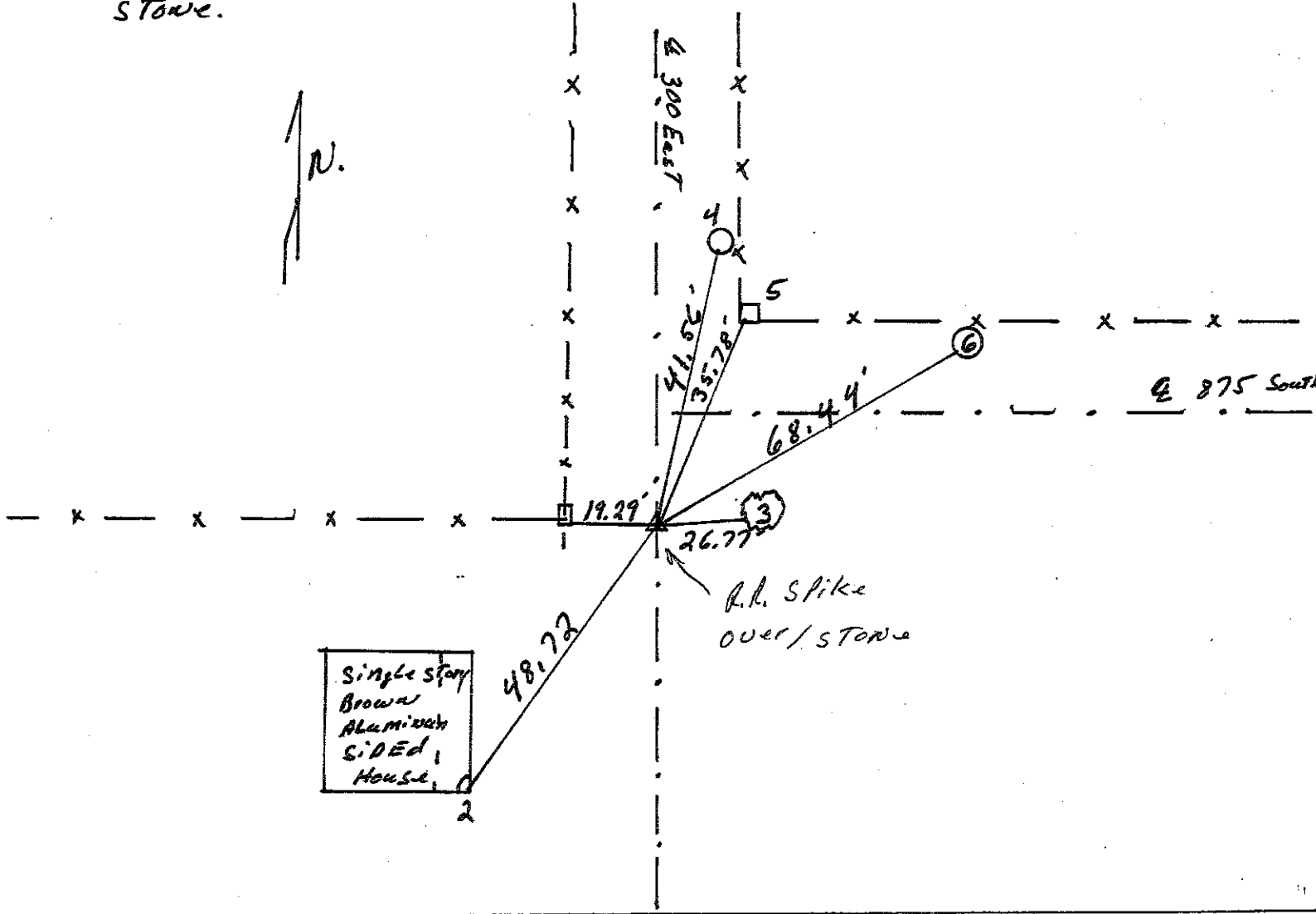
CREW P.C. Dan Pegelow

Inst. Rod D.D. Keithley

TYPE of MARKER Stone Cond. Good (Sand Stone)

METHOD of ESTABLISHMENT Dug 3'x3' Hole in E of 300 E in

Line with Fence running west. Found Stone 10" Deep. Stone 10" E. to W. X 15" N. to S, put cut X in center of Stone. Place R.R. Spike 7" East of cut X @ Stone Depth. SET 2 P.K.S 2.00' to the South & East in Pavement. Set R.R. Spike over Stone.



REFERENCE	DISTANCE	DESCRIPTION
(1)	19.29'	E. SIDE I beam corner Post
(2)	48.72'	S.E corner of House Foundation.
(3)	26.77'	P.K. NAIL W. SIDE 38" Buckeye Tree 10" up
(4)	41.56'	P.K. NAIL S.W. SIDE Telephone Pole 20" up
(5)	35.78'	P.K. NAIL S. SIDE Sq. wooden corner Post 8" up
(6)	68.44'	P.K. NAIL W. SIDE UTILITY Pole #40 21" up
		Plumbed #2 & #3
OFFSET	2.00'	P.K. NAIL in Pavement South of Stone
OFFSET	2.00'	P.K. NAIL in Pavement East of Stone
	set	R.R. SPIKE over Stone.

SHELBY COUNTY, INDIANA
Sec. 23 T. 11 R. 7

DATE:
CREW:
OLD RECORD REF:
MARKER TYPE: *RAILROAD SPIKE OVER SANDSTONE*

▲ Ref. No.			

Method of Establishment
RAILROAD SPIKE RECOVERED



Drawing Not To Scale


REF #	DISTANCE	DESCRIPTION
		<i>ELEVATION 787.14'</i>

GEODETTIC INFORMATION
Datum: NAD83 (CORS96)

GPS REF. <i>378</i>	<p>DISCLAIMER</p> <p>The section corner coordinates annotated hereon have been obtained with RTK GPS methods by personnel of Shelby County Surveyor. No guarantee is made to the correctness or accuracy of these values and they have been provided for recovery and verification purposes only. The Shelby County Surveyor's Office will not be held liable for errors or negligence in part by the surveyor who does not physically determine the location of section lines perform in compliance with Indiana Title 865, Article 1, Rule 12-10 of the Administration Code. These coordinates will have no legal weight of authority unless monument and all its accessories have been obliterated.</p>
DATE: <i>2/24/2017</i>	
BY: <i>SCOTT SUMERFORD</i>	
NORTHING: <i>1516674.59</i>	
EASTING: <i>312409.94</i>	



23-11-7 NW cor NW 1/5



*Shelbyville-Shelby County
Geographic Information System
25 W. Polk St.
Shelbyville, Indiana 46176*

SHELBY COUNTY, INDIANA
Sec. 14 T. 11 R. 7

DATE:
CREW:
OLD RECORD REF:
MARKER TYPE:

▲ Ref. No.

Method of Establishment

RECOVERED 4"x12" LIMESTONE AT GRADE WITH "X" ENGRAVED ON SIDE, LIES 0.7' N OF SECTION LINE. IDENTIFIED ON JONES SUBDIVISION PLAT AND REFERRED TO AS STONE XX



Drawing Not To Scale

REF #	DISTANCE	DESCRIPTION
		ELEVATION 761.08'


GEODETIC INFORMATION

Datum: NAD83 (CORS96)

GPS REF. 368 369	<p>DISCLAIMER</p> <p>The section corner coordinates annotated hereon have been obtained with RTK GPS methods by personnel of Shelby County Surveyor. No guarantee is made to the correctness or accuracy of these values and they have been provided for recovery and verification purposes only. The Shelby County Surveyor's Office will not be held liable for errors or negligence in part by the surveyor who does not physically determine the location of section lines perform in compliance with Indiana Title 865, Article 1, Rule 12-10 of the Administration Code. These coordinates will have no legal weight of authority unless monument and all its accessories have been obliterated.</p>
DATE: 2/24/2017	
BY: SCOTT SUMERFORD	
NORTHING: 1510077.56	
EASTING: 313120.33	



Part of Jones Subdivision 14-11-7



*Shelbyville-Shelby County
Geographic Information System
25 W. Polk St.
Shelbyville, Indiana 46176*

SECTION CORNER RECORD

SHELBY COUNTY, INDIANA

Sec. 22 T. 11 R. 7

DATE 5/8/98

CREW P.C. TEO SMITH

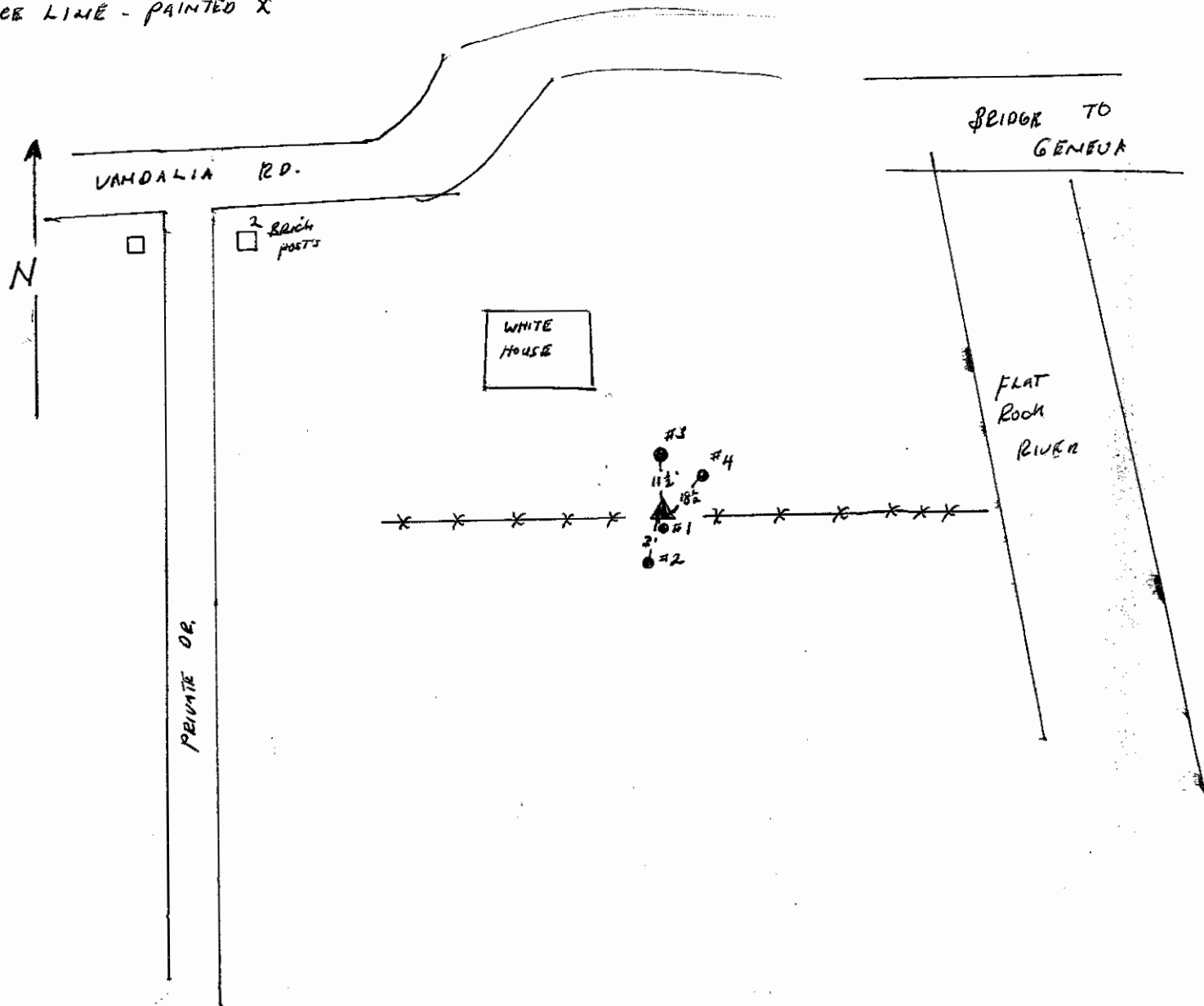
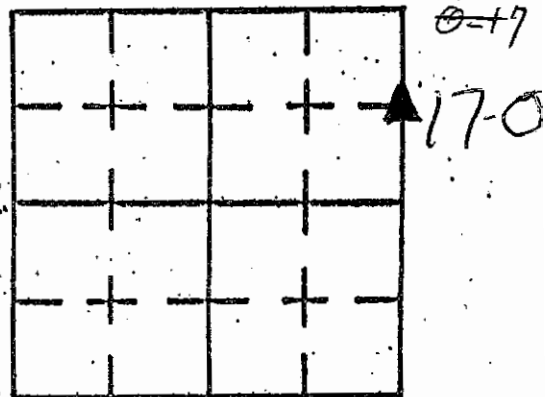
Inst. Rod LUKE BREWER

TYPE of MARKER STONE Cond. GOOD

METHOD of ESTABLISHMENT 24" GRANITE HALF BURIED WITH X IN CENTER

CLOSE TO FLAT ROCK RIVER. SET WITNESS POST ON SOUTH SIDE OF STONE IN FENCE LINE - PAINTED X

170
(1 of 1)

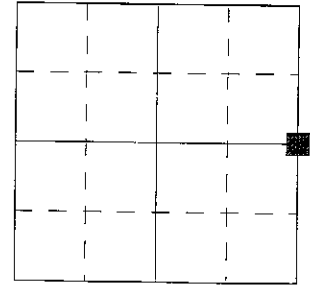


REFERENCE	DISTANCE	DESCRIPTION
1	1'	WITNESS POST
2	3'	24" TREE
3	11 1/2'	24" TREE
4	18 1/2'	18" TREE

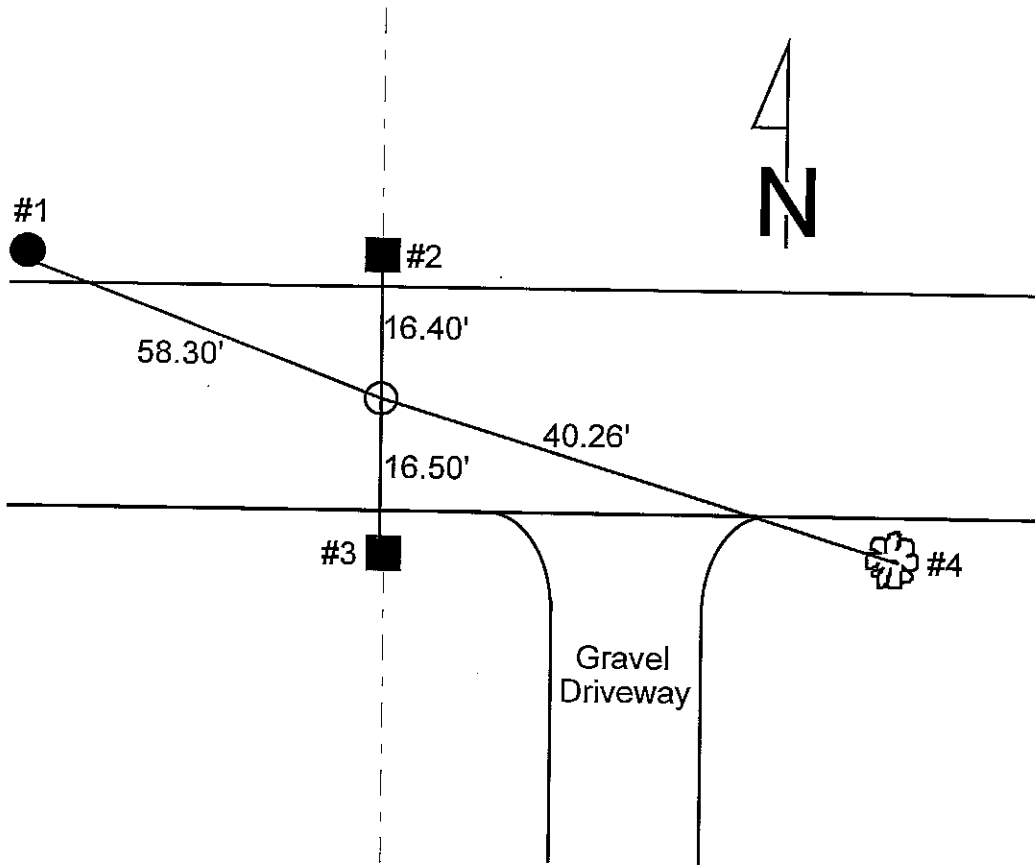
SECTION CORNER RECORD
SHELBY COUNTY, INDIANA
Sec. 22 T. 11N R. 7E

Ref. No. 17P

DATE : 12/83
CREW P.C. : L. May
Instrument :
Rod : L. Justice
Marker Type : RR spike
Condition : Good



Method of Establishment : Nothing found on surface, split and lined in on existing corner post to East & West. Dug and found 9" bolt spike 5" below pavement in original ground. Road had no fill dirt underneath. Drove spike deeper after checking 6" below it for any stone, none found. Set RR spike on surface above bolt spike.

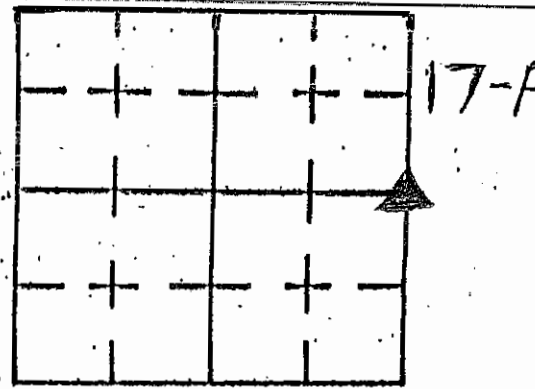


REFERENCE	DISTANCE	DESCRIPTION
1	58.30'	PK nail 12" up Southwest side telephone pole
2	16.40'	PK nail 2' up South side old 8" round corner post
3	16.50'	PK nail 1' up East side 8" round corner post
4	40.26'	PK nail 2' up North side 36" tree
straddle	3.00'	PK nail in pavement due North
straddle	3.00'	PK nail in pavement due West

SHELBY COUNTY, INDIANA

Sec. 22 T. 11 R. 7

17P
(2 of 4)



DATE 1/11/02
CREW P.C. TONY SIPES

Inst. _____ Rod _____

TYPE of MARKER RR SPIKE Cond. _____

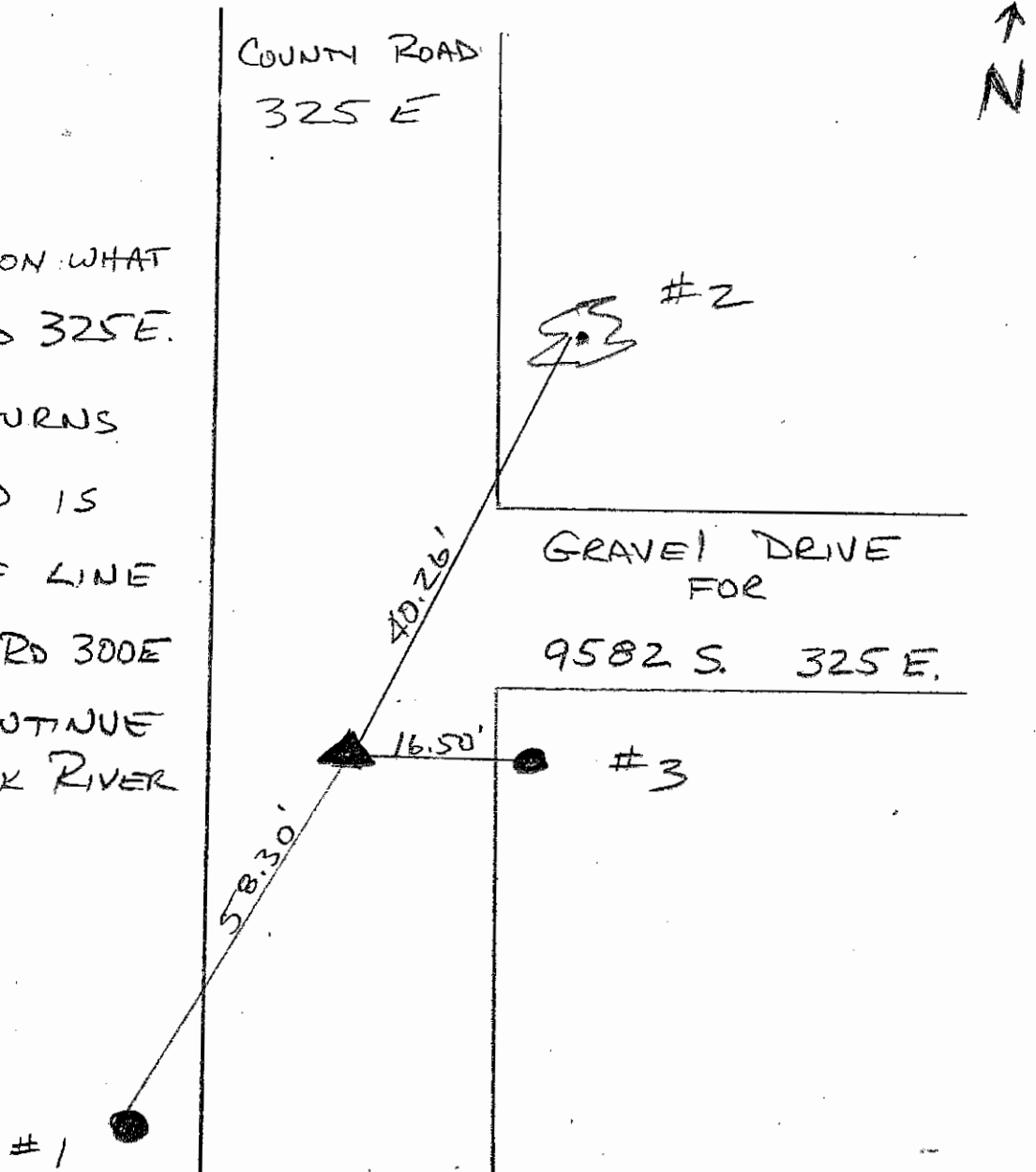
METHOD of ESTABLISHMENT _____

- SEE BACK -

NOTE:

POINT IS LOCATED ON WHAT IS CALLED Co. RD 325E.

ACTUALLY, ROAD TURNS BACK WEST AND IS AN EXTENSION OF LINE THAT FOLLOWS Co RD 300E IF IT WOULD CONTINUE ACROSS FLAT ROCK RIVER AT GENEVA



REFERENCE	DISTANCE	DESCRIPTION
1	58.30'	UTILITY POLE NO. 20 (PK NAIL 12" UP SE SIDE)
2	40.26'	36" MAPLE (WEST SIDE 24" UP - EXPOSED ROOTS)
3	16.50'	CORNER POST (PK NAIL 12" UP ON BD CONNECTED TO POST (NORTH SIDE))
ACCORDING TO NOTES 12/83 PK NAILS OFFSET 3' NORTH & 3' EAST.		

PER NOTES OF L. MAY & L. JUSTICE, DTD 12/83,

"NOTHING FOUND ON SURFACE. Split AND LINED IN ON EXISTING CORNER POST TO EAST & WEST. DUG AND FOUND 9" BOLT SPIKE 5" BELOW PAVEMENT IN ORIGINAL GROUND. ROAD HAD NO FILL DIRT UNDERNEATH. DROVE SPIKE DEEPER AFTER CHECKING 6" BELOW IT FOR ANY STONE, NONE FOUND. SET RR SPIKE ON SURFACE ABOVE BOLT SPIKE."

1/11/02

SECTION CORNER RECORD

SHELBY COUNTY, INDIANA

17P
(4 of 4)

Sec. 22 T. 11 R. 7

DATE 121 1885

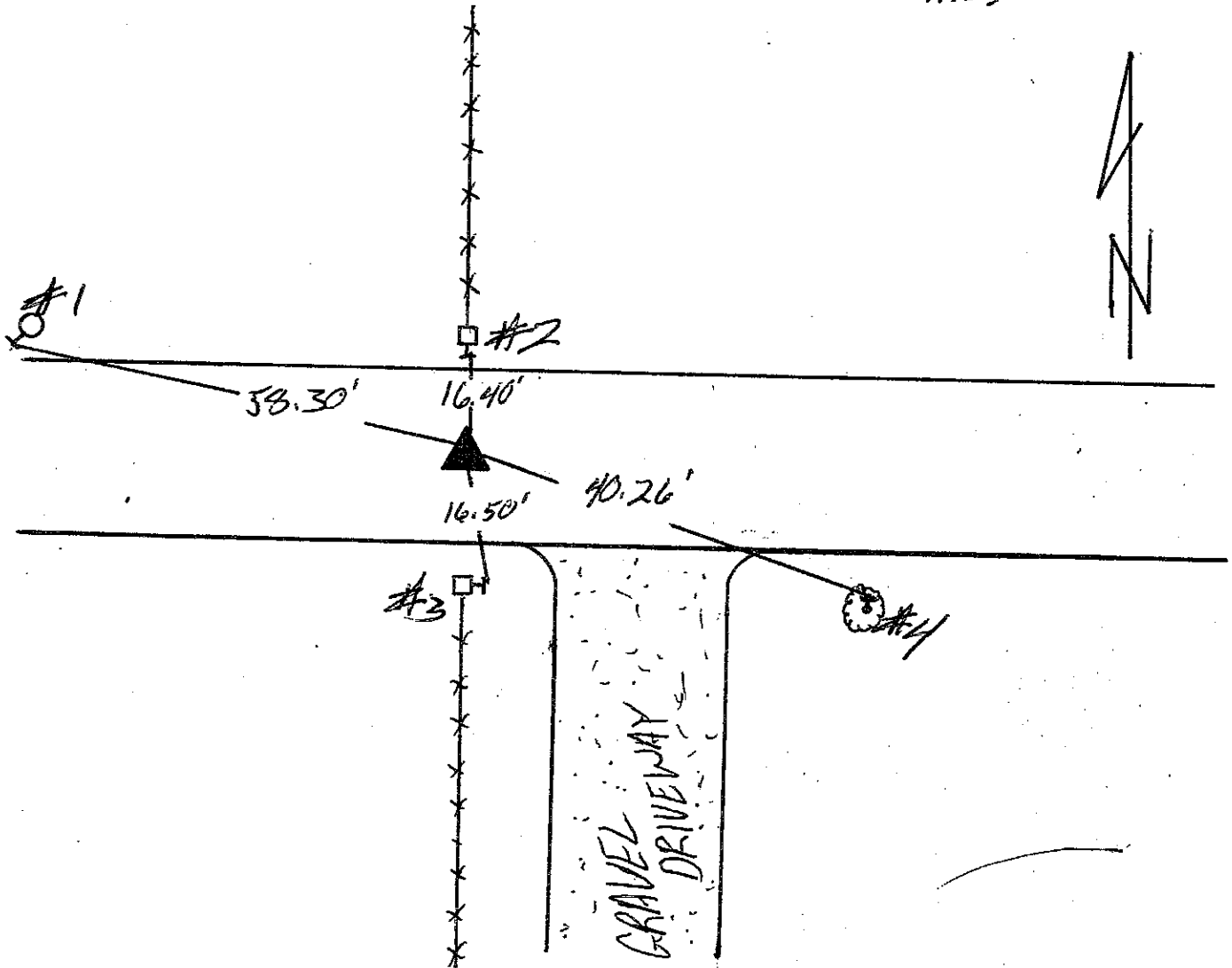
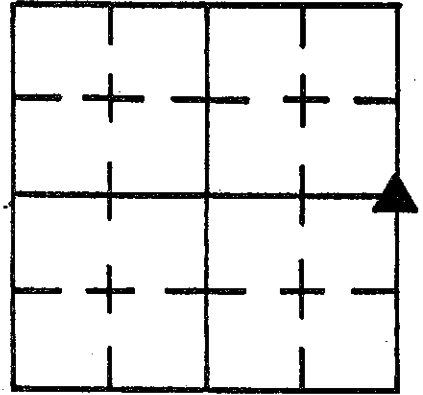
CREW P.C. L. MAY

Inst. _____ Rod L. JUSTICE

TYPE of MARKER RR SPIKE Cond. GOOD

METHOD of ESTABLISHMENT NOTHING FOUND ON SURFACE, SPLIT AND

LINED IN ON EXISTING CORNER POST TO EAST & WEST. DUG AND FOUND 9" BOLT SPIKE 5" BELOW PVMT IN ORIGINAL GROUND. ROAD HAD NO FILL DIRT UNDERNEATH. DROVE SPIKE DEEPER AFTER CHECKING 6" BELOW IT FOR ANY STONE, NONE FOUND. SET RR SPIKE ON SURFACE ABOVE BOLT SPIKE.



REFERENCE	DISTANCE	DESCRIPTION
#1	58.30'	P.K. 12" UP SOUTH WEST SIDE TELE. POLE
#2	16.40'	P.K. 2' UP SOUTH SIDE OLD 8" ROUND CORNER POST
#3	16.50'	P.K. 1' UP EAST SIDE 8" ROUND CORNER POST
#4	40.26	P.K. 2' UP NORTH SIDE 36" Ø TREE
STRADDLE	3.00'	P.K. NAIL IN PVMT DUE NORTH
STRADDLE	3.00'	P.K. NAIL IN PVMT DUE WEST

SHELBY COUNTY, INDIANA
Sec. 27 T. 11 R. 7

▲ Ref. No.

DATE:
CREW:
OLD RECORD REF:
MARKER TYPE: *STONE*

Method of Establishment
RECOVERED BY JEFF POWELL, L.S.



Drawing Not To Scale


REF #	DISTANCE	DESCRIPTION
		<i>ELEVATION 776.63'</i>

GEODETTIC INFORMATION
Datum: NAD83 (CORS96)

GPS REF. <i>362</i>	<p>DISCLAIMER</p> <p>The section corner coordinates annotated hereon have been obtained with RTK GPS methods by personnel of Shelby County Surveyor. No guarantee is made to the correctness or accuracy of these values and they have been provided for recovery and verification purposes only. The Shelby County Surveyor's Office will not be held liable for errors or negligence in part by the surveyor who does not physically determine the location of section lines perform in compliance with Indiana Title 865, Article 1, Rule 12-10 of the Administration Code. These coordinates will have no legal weight of authority unless monument and all its accessories have been obliterated.</p>
DATE: <i>3/02/2017</i>	
BY: <i>STEPHAN KUNNS TAYLOR SUMNERFORD</i>	
NORTHING: <i>1504719.45</i>	
EASTING: <i>312341.86</i>	



NE Cor NE 1/4 27-11 7

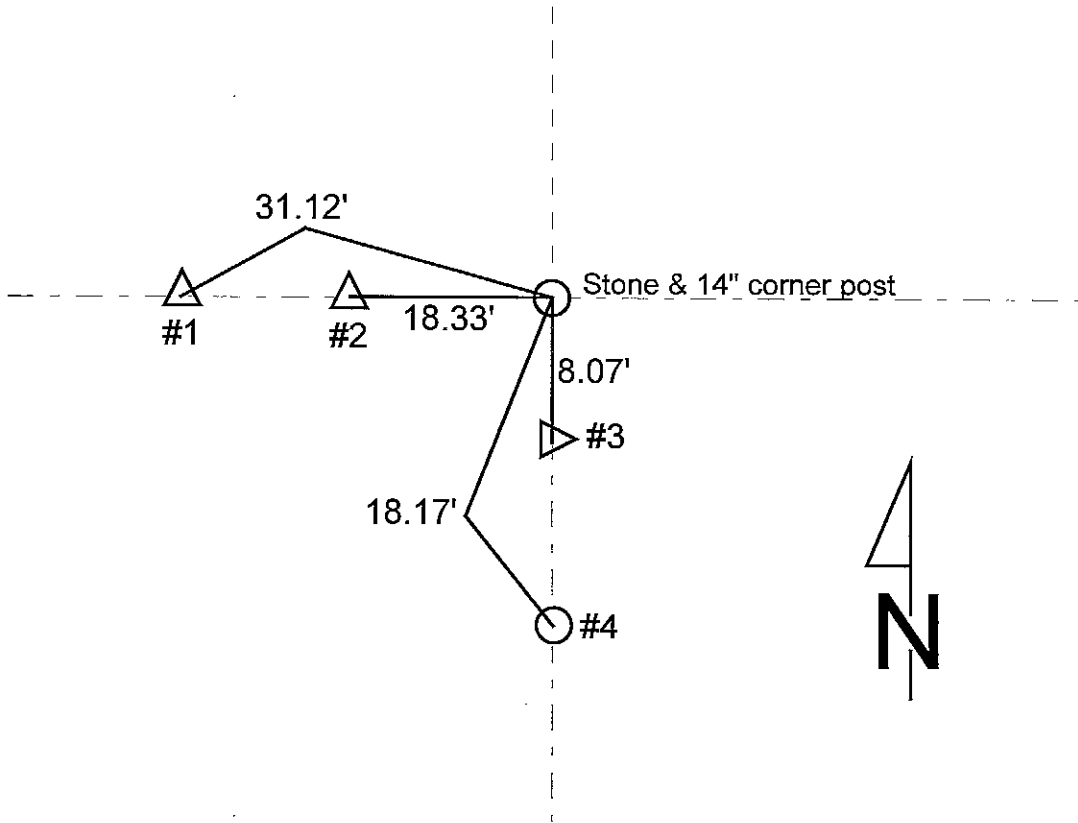
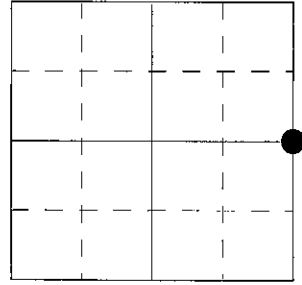


*Shelbyville-Shelby County
Geographic Information System
25 W. Polk St.
Shelbyville, Indiana 46176*

SECTION CORNER RECORD
SHELBY COUNTY, INDIANA
Sec. 27 T. 11N R. 7E

Ref. No. 17T

DATE : 01/08/88
 CREW P.C. : D. Rivers
 Instrument :
 Rod : C. Pogue
 Marker Type : Stone
 Condition : Good
 Method of Establishment : Found stone @ fence corner @ surface with a 14" diameter wooden corner post set directly over it with brace post going East and West to hold corner post steady.



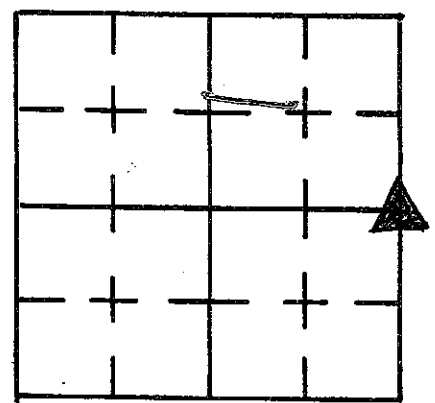
REFERENCE	DISTANCE	DESCRIPTION
1	31.12'	PK nail South side triangle wooden fence post, 6" up
2	18.33'	PK nail South side triangle wooden fence post, 7" up
3	8.07'	PK nail West side triangle wooden fence post, 4" up
4	18.17'	PK nail West side round wooden fence post, 4" up
		Measured to approximately center of stone

SECTION CORNER RECORD

SHELBY COUNTY, INDIANA

Sec. 27 T. 11-N R. 7-E

17T
(2 of 4)



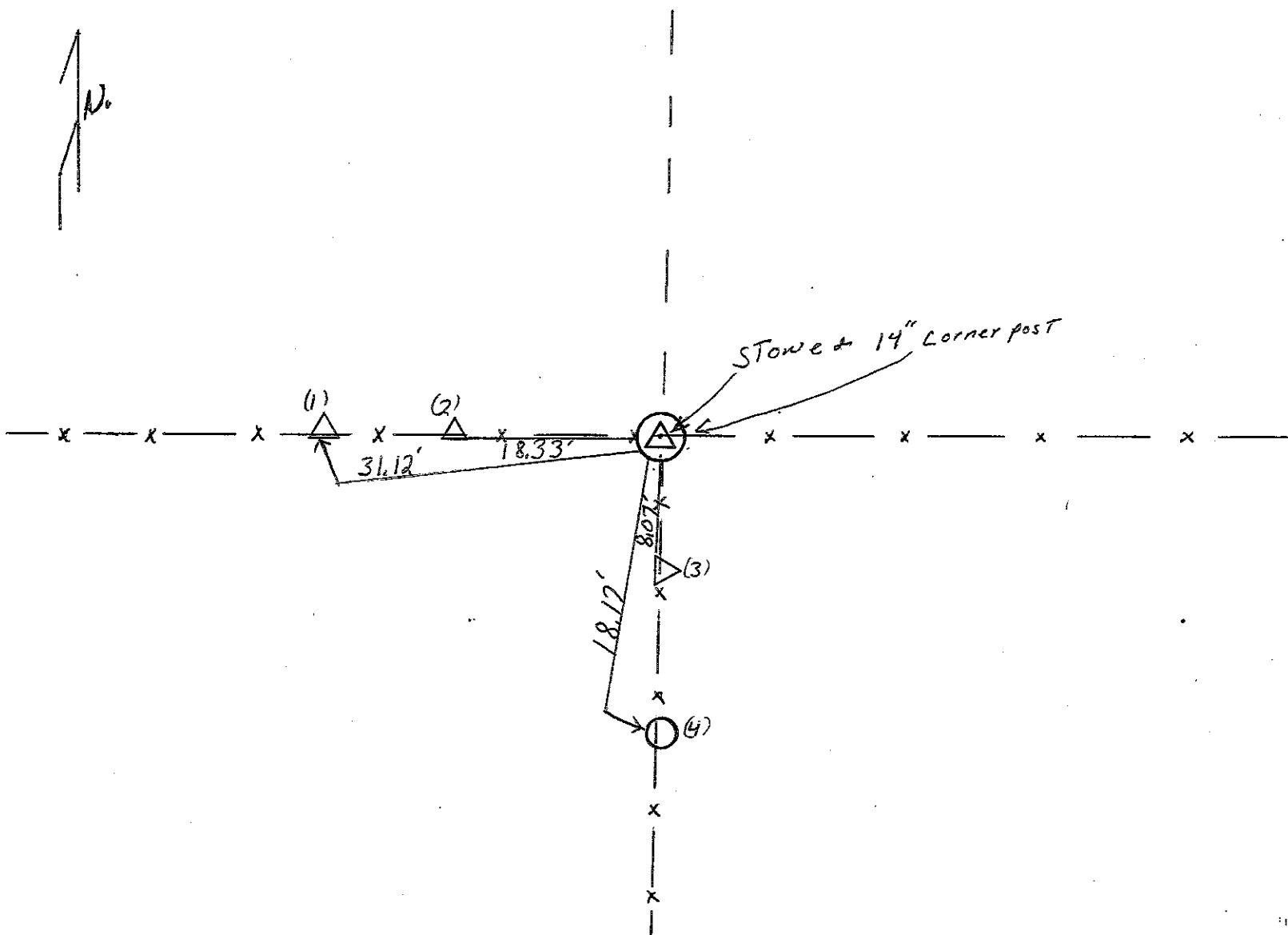
DATE 1/18/88

CREW P.C. D. Rivers

Inst. _____ Rod C. Pogue

TYPE of MARKER STONE Cond. Good

METHOD of ESTABLISHMENT Found Stone @ Fence corner @ Surface with a 14" diameter wooden corner post set directly over it with brace post going East and west to hold corner post steady.



REFERENCE	DISTANCE	DESCRIPTION
(1)	31.12'	P.K. NAIL SOUTH SIDE Triangle wooden Fence post 6" up
(2)	18.33'	P.K. NAIL SOUTH SIDE Triangle wooden Fence post 7" up
(3)	8.07'	P.K. NAIL WEST SIDE Triangle wooden Fence post 4" up
(4)	18.17'	P.K. NAIL WEST SIDE round wooden Fence post 4" up
		Measured to Approx center of Stone

SHELBY COUNTY, INDIANA
Sec. 27 T. 11 R. 7

DATE:
CREW:
OLD RECORD REF:
MARKER TYPE:

▲ Ref. No.

Method of Establishment

STONE RECOVERED ON THE NORTHEAST
SIDE OF A CORNER POST

Drawing Not To Scale

REF #	DISTANCE	DESCRIPTION
		ELEVATION = 797.87'

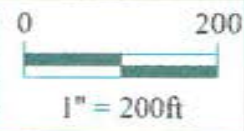
GEODETTIC INFORMATION

Datum: NAD83 (CORS96)

GPS REF. 606	DISCLAIMER The section corner coordinates annotated hereon have been obtained with RTK GPS methods by personnel of Shelby County Surveyor. No guarantee is made to the correctness or accuracy of these values and they have been provided for recovery and verification purposes only. The Shelby County Surveyor's Office will not be held liable for errors or negligence in part by the surveyor who does not physically determine the location of section lines perform in compliance with Indiana Title 865, Article 1, Rule 12-10 of the Administration Code. These coordinates will have no legal weight of authority unless monument and all its accessories have been obliterated.
DATE: 9/11/18	
BY: SCOTT SUMNERFORD	
NORTHING: 1502034.82	
EASTING: 312345.22	



27 11 7 NE Corner SE 1/4

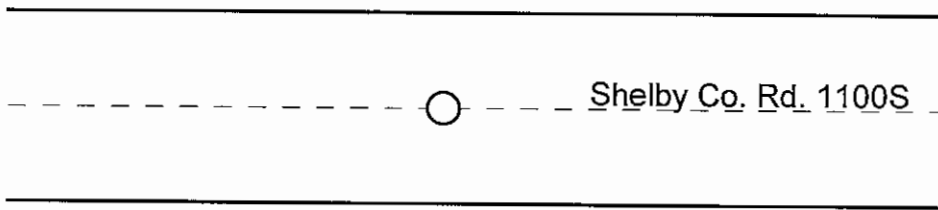
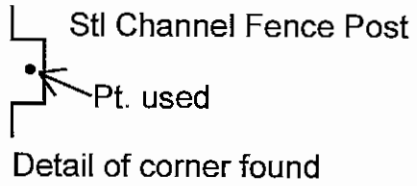
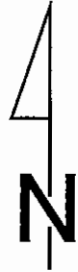
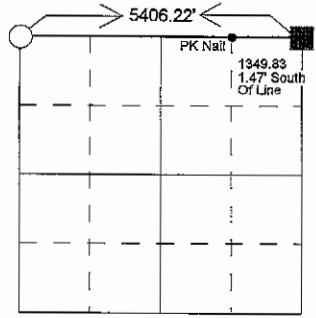


*Shelbyville-Shelby County
Geographic Information System
25 W. Polk St.
Shelbyville, Indiana 46176*

SECTION CORNER RECORD
SHELBY COUNTY, INDIANA
Sec. 34 T. 11N R. 7E

Ref. No. 17V

DATE : 12/14/84
CREW P.C. : B. Jessup, B. Tompkins, J. Sparks
Instrument :
Rod :
Marker Type : Stl Channel Fence Post
Condition :
Method of Establishment : 3" below surface of road. Dug hole 2' E-W x 3' N-S, Nothing found 18" nothing found. Set by T. Summerford 3/25/74.



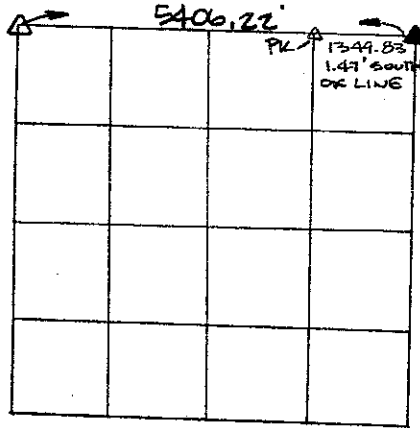
Made No Ties

REFERENCE	DISTANCE	DESCRIPTION

REPORT AND RECORD OF

SECTION CORNER MONUMENT

SEC 34 TWP 11 RGE 7



2ND PRIME MERIDIAN
 STATE OF INDIANA
SHELBY COUNTY

STATE PLANE COORDINATE SYSTEM

Coordinates: E-W _____ N-S _____

Azimuth and Bearing Datum Description _____

Description of Monument STL CHANNEL FENCE POST

Depth beneath surface 3" BELOW SURFACE OF ROAD

Character of marks and point used _____

Date monument found DEC 14, 1984 By B. JESSUP B. TOMPKINS & J. SPARKS

Description of additional markers placed Dug Hole 2'E-W x 3'N-S, Nothing Found 18"

Warning Sound Set by T. Sumner Dec 3/25/74.

Date Placed _____ By _____

columbus surveying & engineering

ORWIC A. JOHNSON PE-LS.


p.o. box 1171, columbus, indiana 47201

ph. (812) 372-0996

Job # 84120

REFERENCES

MADE NO TIES



STL CHANNEL FENCE POST
 Pt. USED
 DETAIL OF CORNER FOUND

SHELBY Co. RD 1100S.

NE COR 1/4 1/4 SEC 34 TWP 11 RGE 7

Certified by: Orwic Alexander Johnson
ORWIC ALEXANDER JOHNSON RLS S0050

Date 12/29/84

SHELBY COUNTY, INDIANA
Sec. 27T. 15 R. 7

DATE:
CREW:
OLD RECORD REF:
MARKER TYPE:

▲ Ref. No.

Method of Establishment

CUTOFF PIECE OF TRAFFIC SIGN POST
0.7' BELOW GRADE



Drawing Not To Scale

REF #	DISTANCE	DESCRIPTION
		ELEVATION = 796.29'


GEODETIC INFORMATION

Datum: NAD83 (CORS96)

GPS REF. 605	<p>DISCLAIMER</p> <p>The section corner coordinates annotated heron have been obtained with RTK GPS methods by personnel of Shelby County Surveyor. No guarantee is made to the correctness or accuracy of these values and they have been provided for recovery and verification purposes only. The Shelby County Surveyor's Office will not be held liable for errors or negligence in part by the surveyor who does not physically determine the location of section lines perform in compliance with Indiana Title 865, Article 1, Rule 12-10 of the Administration Code. These coordinates will have no legal weight of authority unless monument and all its accessories have been obliterated.</p>
DATE: 9/11/18	
BY: SCOTT SUMERFORD	
NORTHING: 7499341.75	
EASTING: 312317.53	



SE Corner of Section



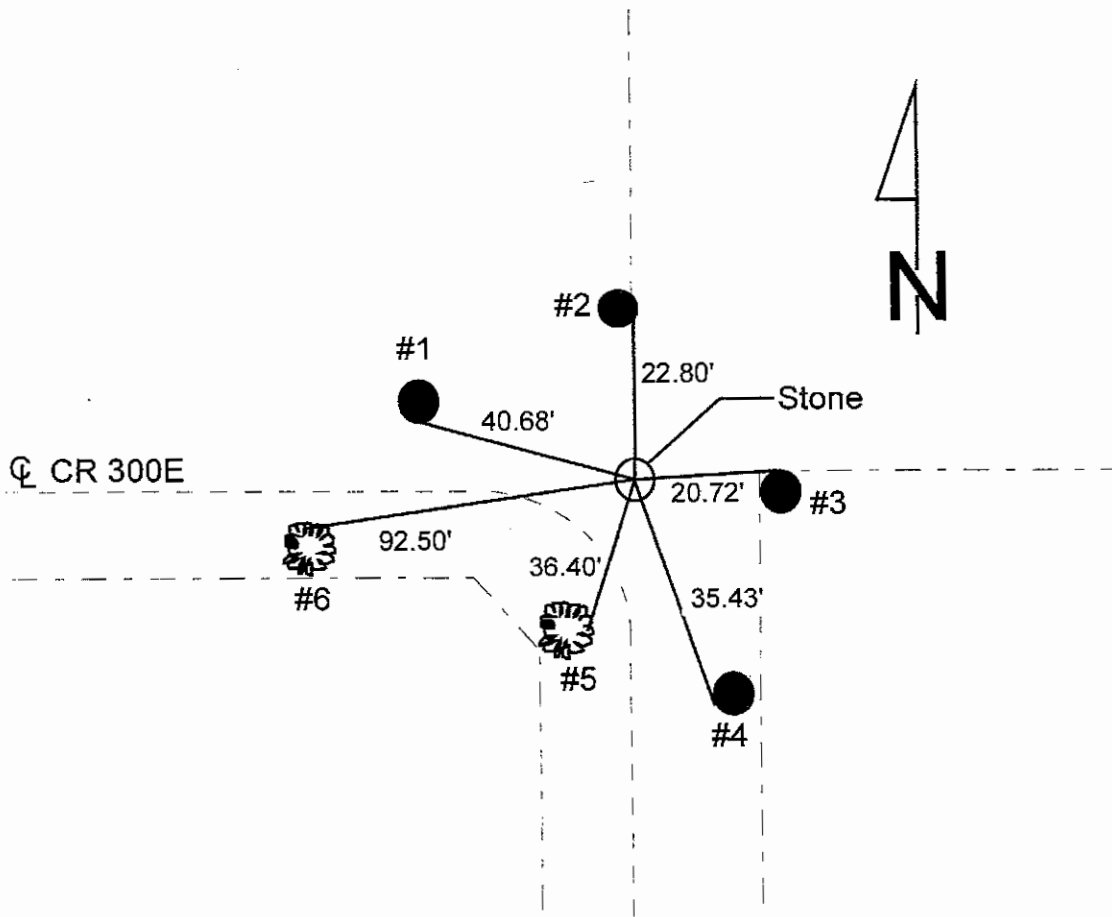
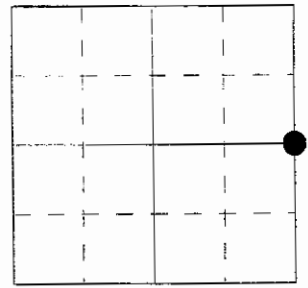
Shelbyville-Shelby County
Geographic Information System
25 W. Polk St.
Shelbyville, Indiana 46176

SECTION CORNER RECORD
SHELBY COUNTY, INDIANA
Sec. 34 T. 11N R. 7E

Ref. No. 17X

DATE : 08/13/86
CREW P.C. : D. Rivers
Instrument :
Rod : E. Luther
Marker Type : Stone
Condition : Good

Method of Establishment : Located Iron Pin, dug and found stone 7" deep. Iron pin was angled over stone. Left pin in place. Found stone 9" deep and 9" E-W x 8" N-S.



REFERENCE	DISTANCE	DESCRIPTION
1	40.68'	PK nail 19" up South side utility pole REMC #0919
2	22.80'	PK nail 15" up East side round wooden corner
3	20.72'	PK nail 15" up North side round wooden corner
4	35.43'	PK nail 12" up Southwest side utility pole REMC #09193
5	36.40'	PK nail 11" up East side 16" Walnut tree
6	92.50'	PK nail 17" up North side 18" Walnut tree

SECTION CORNER RECORD

SHELBY COUNTY, INDIANA

17X
(2 of 3)

Sec. 34 T. 11-N R. 7

DATE 7/20/04

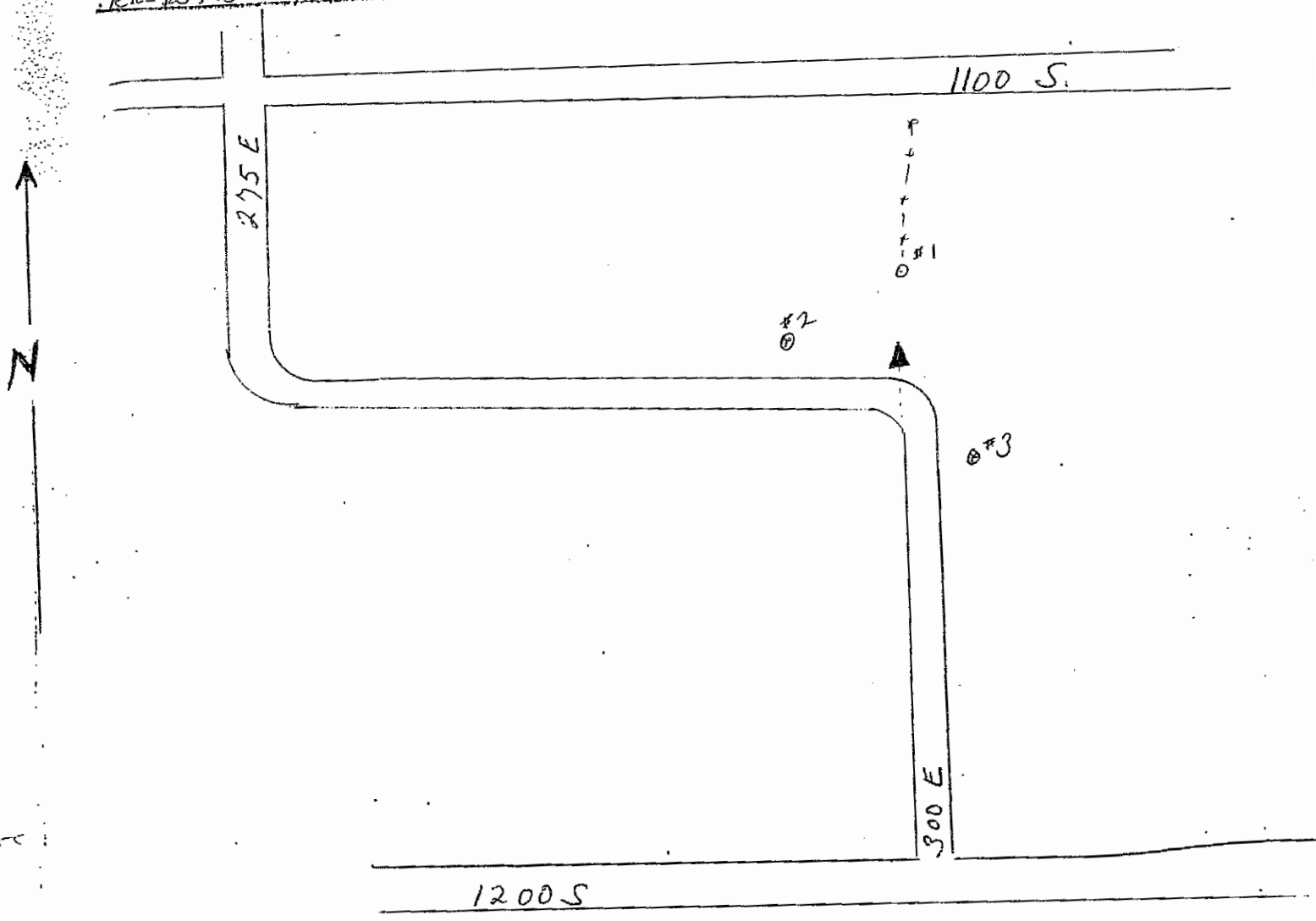
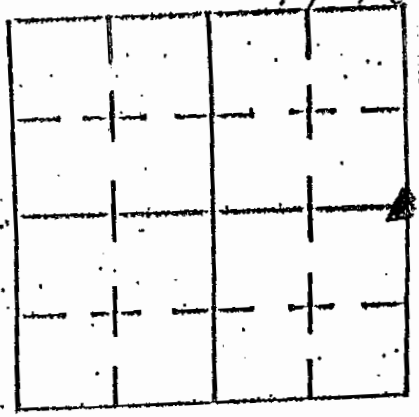
CREW P.C. TEO SMITH

Inst. _____ Rod _____

TYPE OF MARKER STONE Cond. 6000

METHOD OF ESTABLISHMENT REBAR - Dwg 2'x2'x2" STAKE 7'-9" DEEP.

RE-ESTABLISHED TIES DUE TO POLES CHANGED OUT. ALUM DISH - PK. + WASH.



REFERENCE	DISTANCE	DESCRIPTION
1	22'8"	6" OLD WOODEN FENCE POST
2	54'7"	SHELBY ENERGY POWER POLE # 49901 WITH DOWN GUY
3	37'8"	SHELBY ENERGY POWER POLE # 49900 WITH DOWN GUY

SECTION CORNER RECORD

SHELBY COUNTY, INDIANA

17X
(3 of 3)

Sec. 34 T. 11-N R. 7-E

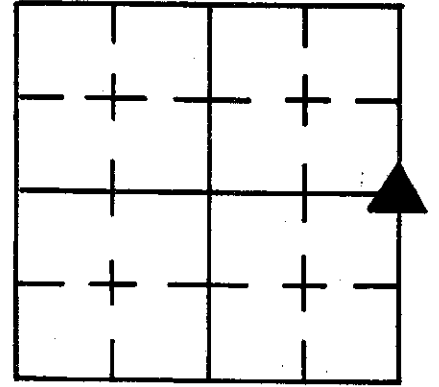
DATE 8/13/86

CREW P.C. D. Rivers

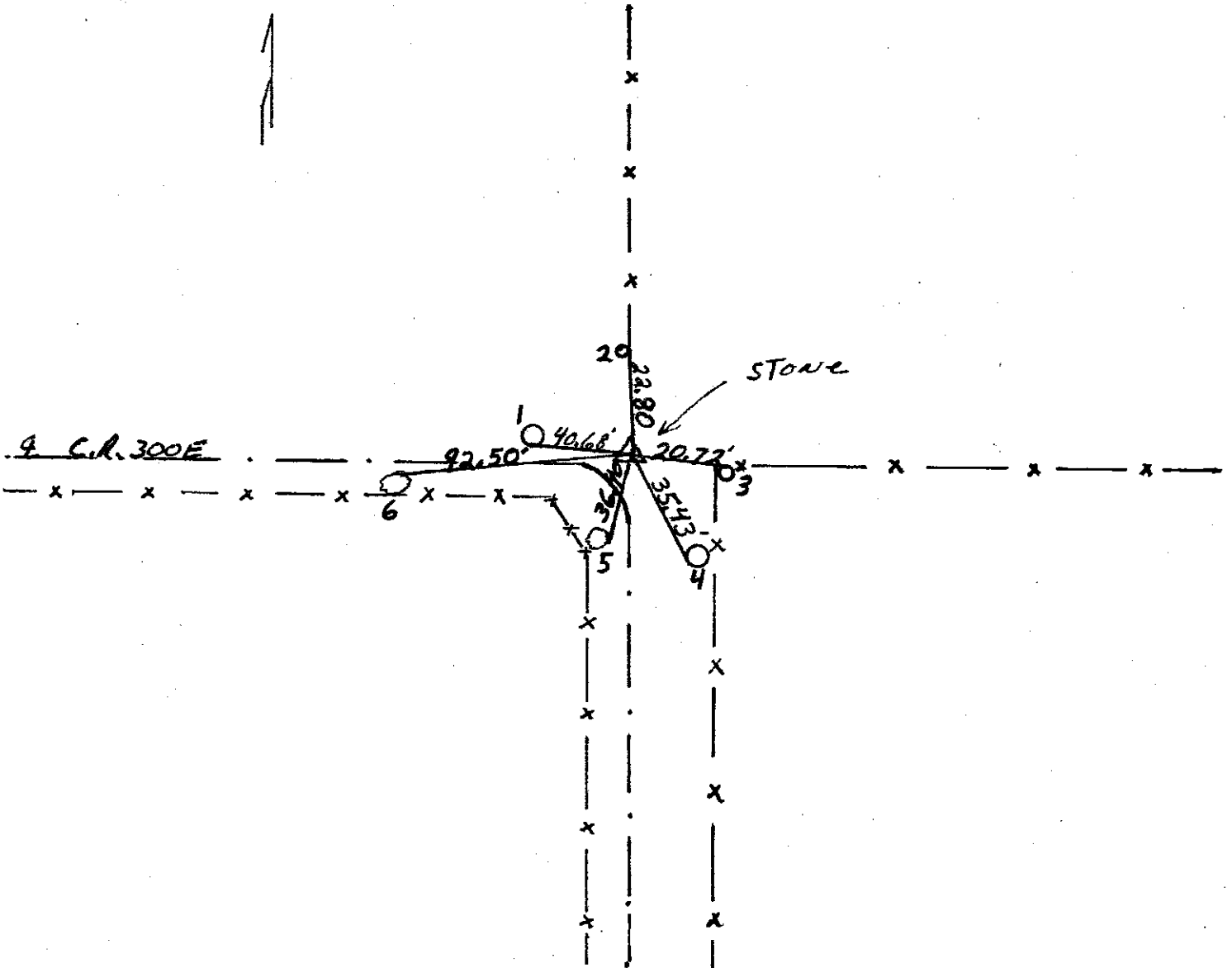
Inst. _____ Rod E. Luther

TYPE of MARKER Stone Cond. Good

METHOD of ESTABLISHMENT located T. Row Pen dug and Found



Stone 7" Deep T. Row pin was nailed over stone. Left Pen in place. Found Stone 9" Deep 9" E. to W. x 8" N. to S.

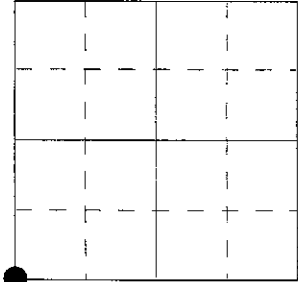


REFERENCE	DISTANCE	DESCRIPTION
1	40.68'	P.K. NAIL 19" up SOUTH SIDE UTILITY Pole S.C. R.E.M.C. #091
2	22.80'	P.K. NAIL 15" up EAST SIDE Round wooden corner
3	20.72'	P.K. NAIL 15" up NORTH SIDE Round wooden corner
4	35.43'	P.K. NAIL 12" up Southwest SIDE UTILITY Pole S.C. R.E.M.C. #091
5	36.40'	P.K. NAIL 11" up EAST SIDE 16" Walnut Tree
6	92.50'	P.K. NAIL 17" up NORTH SIDE 18" Walnut Tree

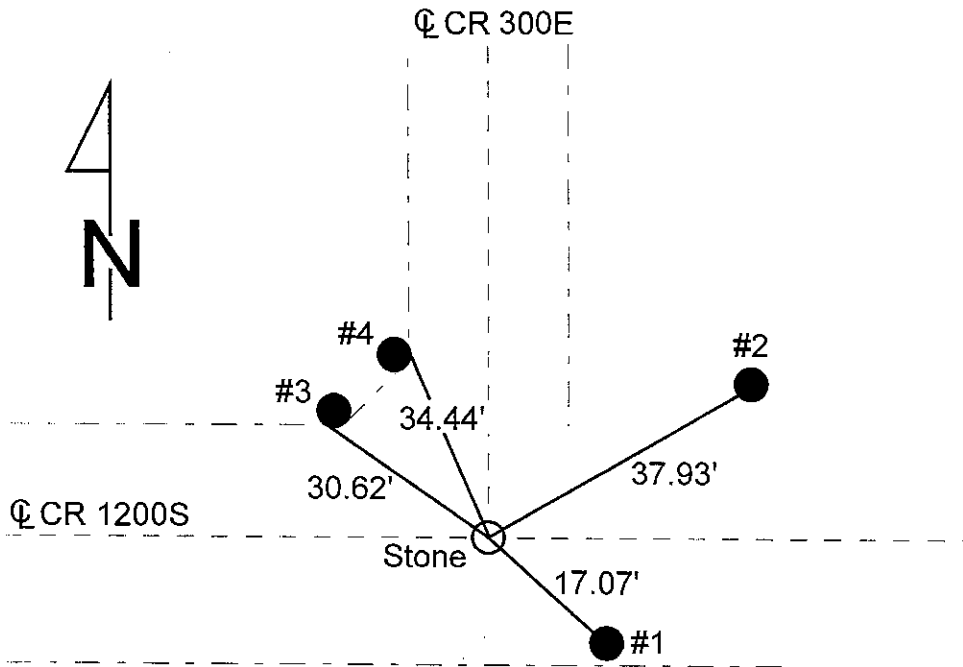
SECTION CORNER RECORD
SHELBY COUNTY, INDIANA
Sec. 35 T. 11N R. 7E

Ref. No. 17Z

DATE : 07/20/87
CREW P.C. : R. McGaha
Instrument :
Rod : M. Lemen
Marker Type : Stone
Condition : Good



Method of Establishment : Found PK Nail in intersection of County Roads 300E and 1200S. Set 2 PK nails 2' to the North and West of PK nail in road surface. Dug and found stone 13" deep. Stone was 4" E-W x 9" N-S. Set RR spikes 14" deep 3" East and West of stone. Stone to offsets North and West 2.57', West North West 2.96'. Stone to PK nail found 3" North and 10" West.



REFERENCE	DISTANCE	DESCRIPTION
1	17.07'	PK nail North side utility pole REMC #09207, 7" up
2	37.93'	PK nail South side utility pole, 8" up
3	30.62'	PK nail North side fence post, 8" up
4	34.44'	PK nail South side fence post, 7" up
offset	2.57'	PK nail in road surface North North West of stone
offset	2.96'	PK nail in road surface West North West of stone
		Set RR spike over stone

GEODETTIC INFORMATION
Datum: NAD83 (CORS96)

GPS REF. 140 T. DeBaun 17Z	DISCLAIMER
DATE: Received 07/14/2014	The section corner coordinates annotated hereon have been obtained with RTK GPS methods by personnel of Shelby County Surveyor. No guarantee is made to the correctness or accuracy of these values and they have been provided for recovery and verification purposes only. The Shelby County Surveyor's Office will not be held liable for errors or negligence in part by the surveyor who does not physically determine the location of section lines perform in compliance with Indiana Title 865, Article 1, Rule 12-10 of the Administration Code. These coordinates will have no legal weight of authority unless monument and all its accessories have been obliterated.
BY: Entered 04/13/2015	
NORTHING: 1526152.086	
EASTING: 312465.881	

SECTION CORNER RECORD

SHELBY COUNTY, INDIANA 17Z
(2 of 2)

Sec. 35 T. 11N R. 7E

DATE 7 120 187

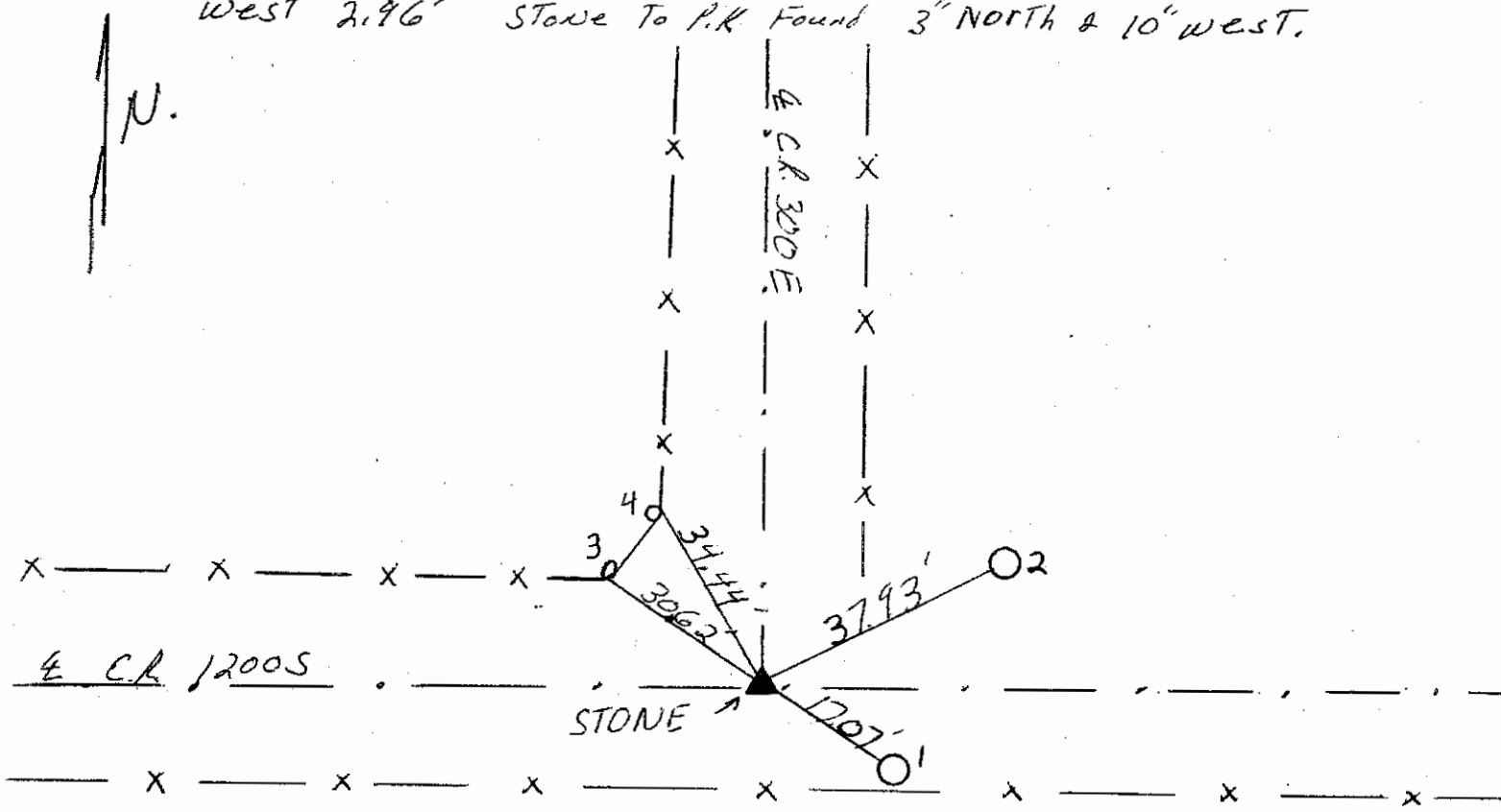
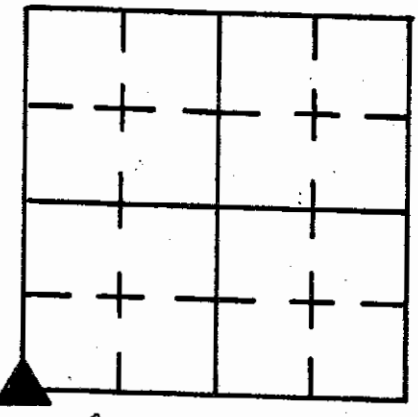
CREW P.C. R. McGaha

Inst. _____ Rod M. Lemen

TYPE of MARKER STONE Cond. Good

METHOD of ESTABLISHMENT Found P.K. in intersection of

County Roads 300E & 1200S Set 2 P.K. 2' To The North & West
 OF P.K. in Road Surface. Dug & Found Stone 13" Deep (Stone)
 4" E.W. X 9" N.S. SET R.R SPIKES 14" Deep 3" East West
 OF STONE. STONE TO OFFSETS NORTH-NORTHWEST 2.57', WEST NORTH
 WEST 2.96' Stone To P.K. Found 3" North & 10" West.

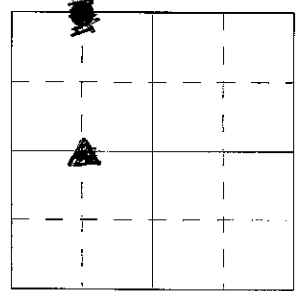


REFERENCE	DISTANCE	DESCRIPTION
(1)	17.07'	P.K. NAIL N. SIDE UTILITY Pole R.F.M.C. 49207 (7" up)
(2)	37.93'	P.K. NAIL S. SIDE UTILITY Pole 8" up
(3)	30.62'	P.K. NAIL N. SIDE Fence Post 8" up
(4)	34.44'	P.K. NAIL S. SIDE Fence Post 7" up
OFFSET	2.57'	P.K. NAIL in Road Surface North-Northwest of Stone
OFFSET	2.96'	P.K. NAIL () () () West-Northwest () () SET R.R. SPIKE over STONE

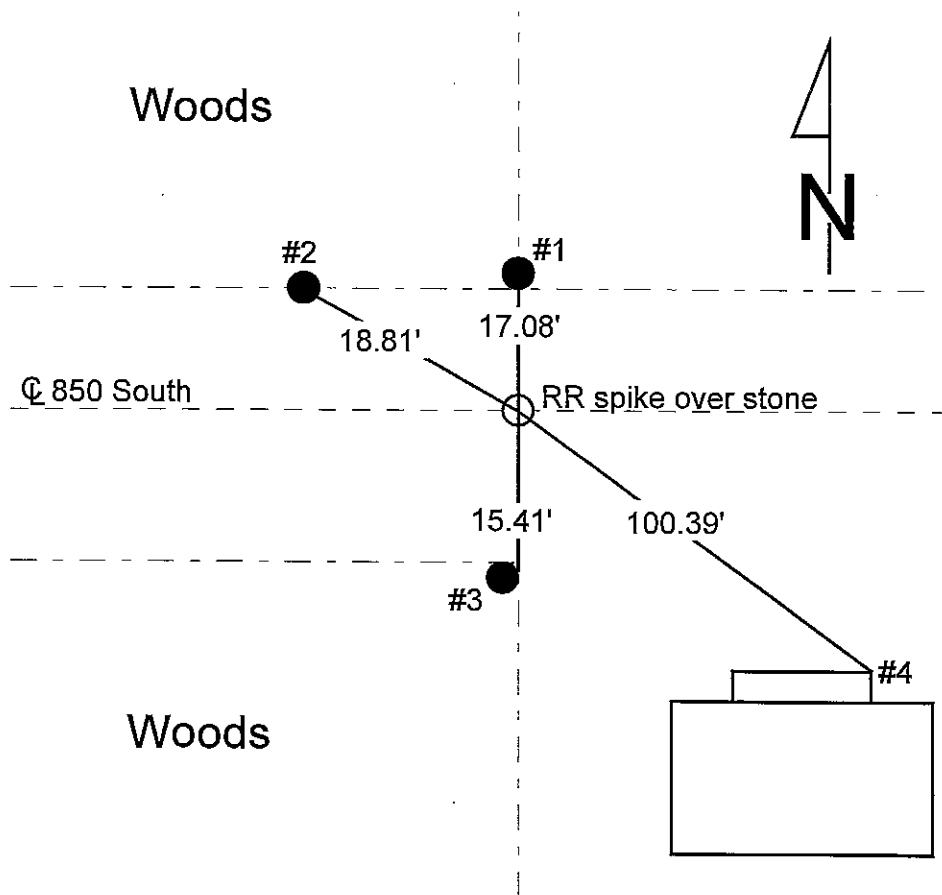
SECTION CORNER RECORD
SHELBY COUNTY, INDIANA
 Sec. 14 T. 11N R. 7E

Ref. No. 1876

DATE : 08/02/88
CREW P.C. : Dan Degelow
Instrument :
Rod : D & D Keithley
Marker Type : Stone
Condition : Good (Granite)



Method of Establishment : Dug 3'x3' hole in centerline of CR 850S in line with 1/4 Section line fence running North and one running South. Found stone 4" deep. Stone 7" E-W x 8" N-S. Put cut "X" in center of stone. Put RR spike 6" North of "X" @ stone's depth. Placed 2 PK nails 2' to the South and East in pavement. Set RR spike over stone.



REFERENCE	DISTANCE	DESCRIPTION
1	17.08'	PK nail South side round wooden corner post, 7" up
2	18.81'	PK nail South side round wooden brace post, 7" up
3	15.41'	PK nail South side round wooden corner post, 9" up
4	100.39'	Northeast corner front porch foundation
offset	2.00'	PK nail in pavement South of stone
offset	2.00'	PK nail in pavement East of stone
		Set RR spike over stone

SECTION CORNER RECORD

SHELBY COUNTY, INDIANA

18L
(2 of 2)

Sec. 14 T. 11-N R. 7-E

DATE 8/2/88

CREW P.C. Dan Dege Law

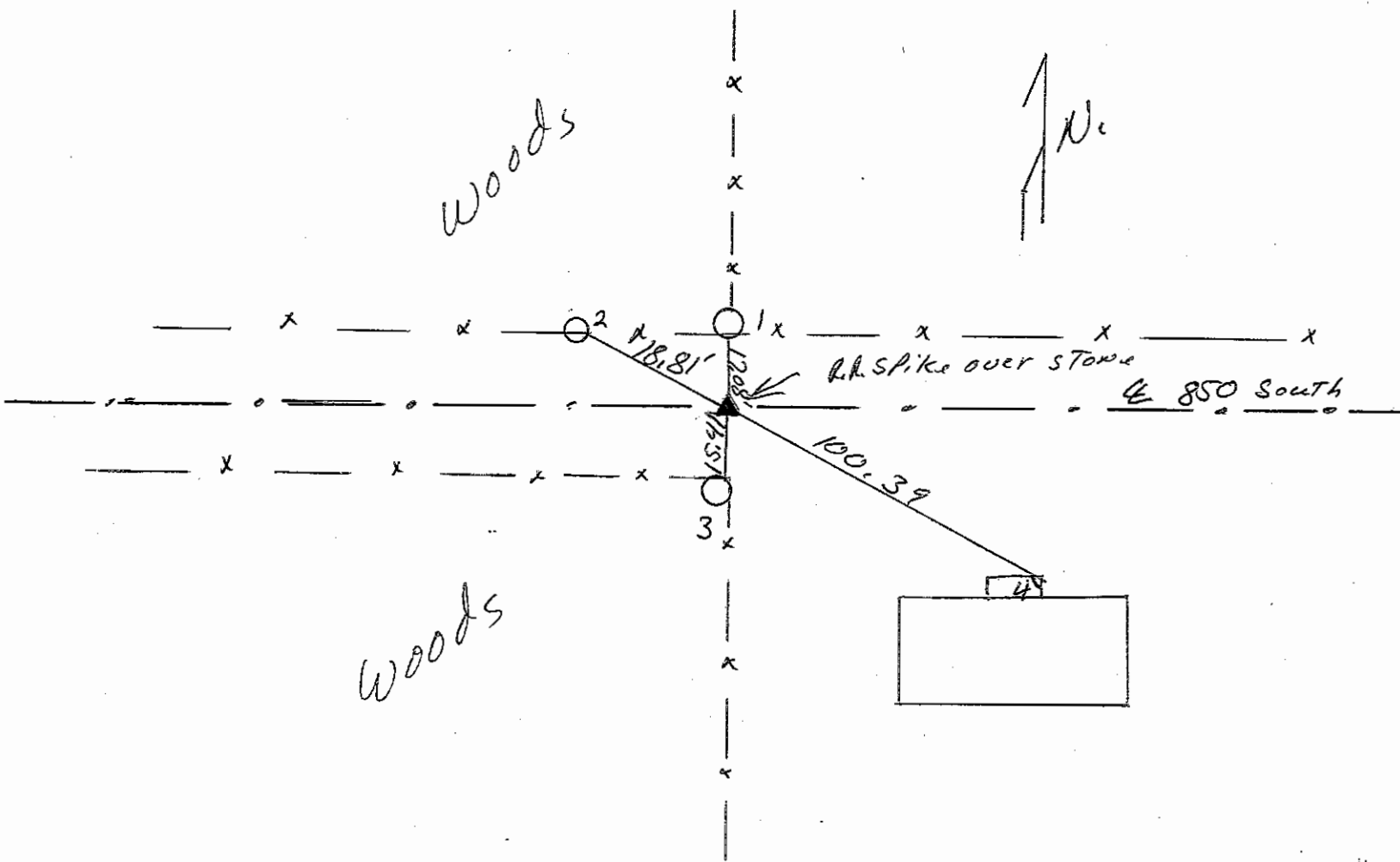
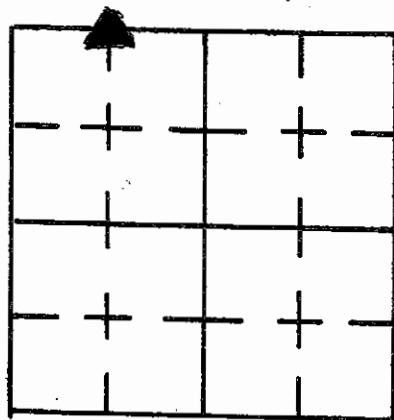
Inst. _____ Rod D&D Keithley

TYPE of MARKER STONE Cond. Good (Granite)

METHOD of ESTABLISHMENT Dug 3'x3' Hole in Center Line of

County Road 850 South in Line with 1/4 Section Line Fence
Running North and one Running South. Found Stone 4" Deep
Stone 7" E. TO W. X 8" N. TO S. Put Cut X in Center of Stone.

Put R.R. Spike 6" North of X @ Stone's Depth. placed 2 P.K.'s
2' to the South & east in pavement set R.R. Spike over Stone.

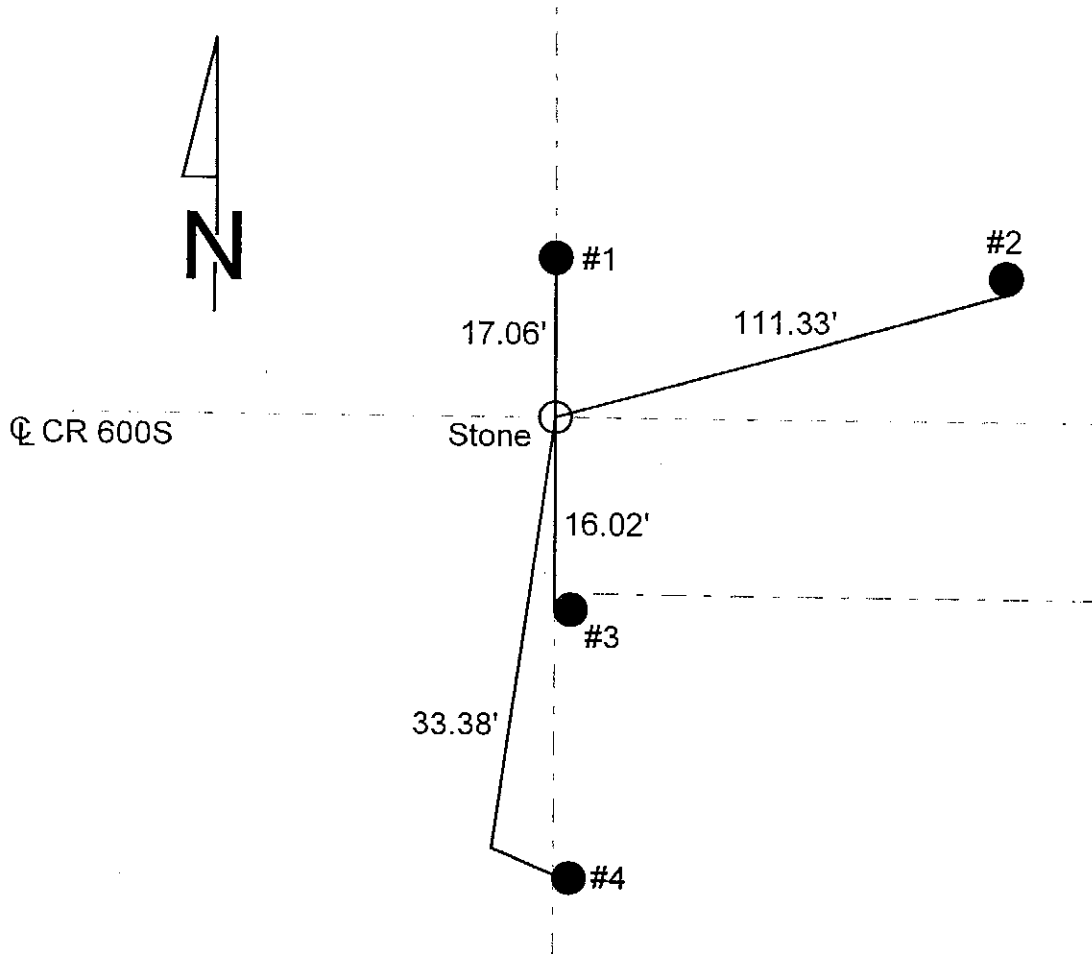
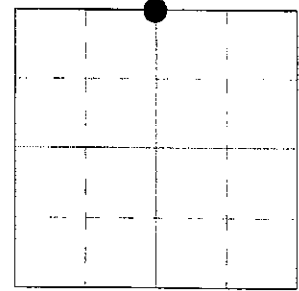


REFERENCE	DISTANCE	DESCRIPTION
(1)	17.08'	P.K. NAIL S. SIDE round wooden corner post 7" up
(2)	18.81'	P.K. NAIL S. SIDE round wooden brace post 7" up
(3)	15.41'	P.K. NAIL S. SIDE round wooden corner post 9" up
(4)	100.39'	N.E. corner FRONT Arch Foundation
OFFSET	2.00'	P.K. NAIL in pavement South of Stone
OFFSET	2.00'	P.K. NAIL in pavement East of Stone
	SET	R.R. SPIKE over Stone

SECTION CORNER RECORD
SHELBY COUNTY, INDIANA
Sec. 2 T. 11N R. 7E

Ref. No. 19A

DATE : 07/14/87
CREW P.C. : R. McGaha
Instrument :
Rod : M. Lemen
Marker Type : Stone
Condition : Good
Method of Establishment : Dug 3'x3' hole in the center of CR 600S in line with 2 corner posts. Found stone 7" deep. Stone was 8"N-S x 6"E-S Placed 2 RR spikes at stone's depth 3" E-W of cut "X" in stone.



REFERENCE	DISTANCE	DESCRIPTION
1	17.06'	PK nail East side round wooden fence post, 11" up
2	111.33'	PK nail South side utility pole REMC #06425, 6" up
3	16.02'	Middle West side of concrete corner post, 10" up
4	33.38'	PK nail West side round fence post, 8" up
offset	2.00'	PK nail in pavement North of stone
offset	2.00'	PK nail in pavement West of stone
		Set PK nail over stone

GEODETIC INFORMATION
Datum: NAD83 (CORS96)

GPS REF. DeBaun, 138	<p align="center">DISCLAIMER</p> <p>The section corner coordinates annotated hereon have been obtained with RTK GPS methods by personnel of Shelby County Surveyor. No guarantee is made to the correctness or accuracy of these values and they have been provided for recovery and verification purposes only. The Shelby County Surveyor's Office will not be held liable for errors or negligence in part by the surveyor who does not physically determine the location of section lines perform in compliance with Indiana Title 865, Article 1, Rule 12-10 of the Administration Code. These coordinates have no legal weight of authority unless monument and all its accessories have been obliterated.</p>
DATE: 03/30/2012	
BY: Entered T. Sumerford C. Drodgy	
NORTHING: 1526155.846	
EASTING: 315138.280	

SECTION CORNER RECORD

SHELBY COUNTY, INDIANA

19A
(2 of 2)

Sec. 2 T. 11N R. 7E

DATE 7/14/87

CREW P.C. R. McGaha

Inst. _____ Rod M. Lemen

TYPE of MARKER STONE Cond. GOOD

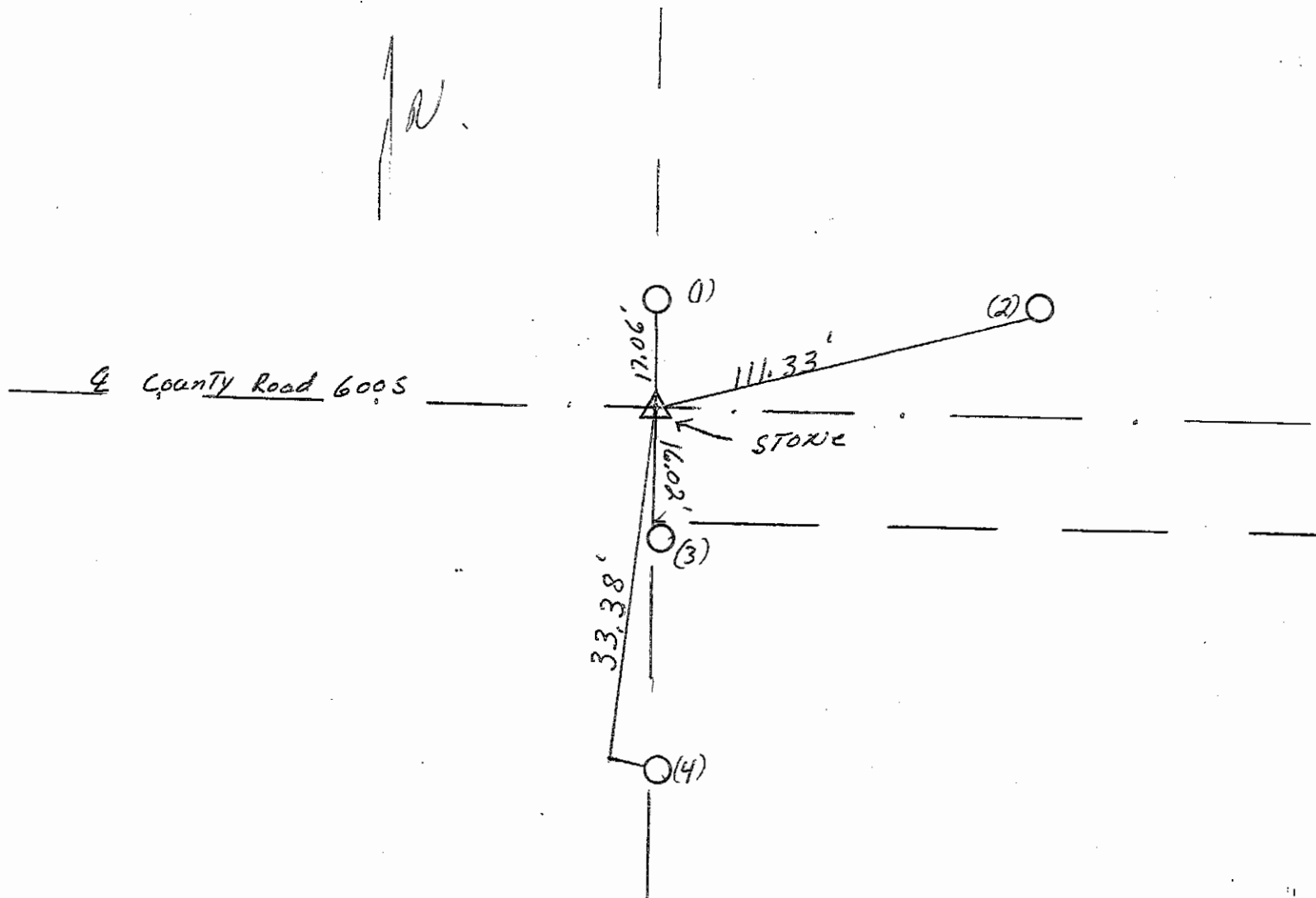
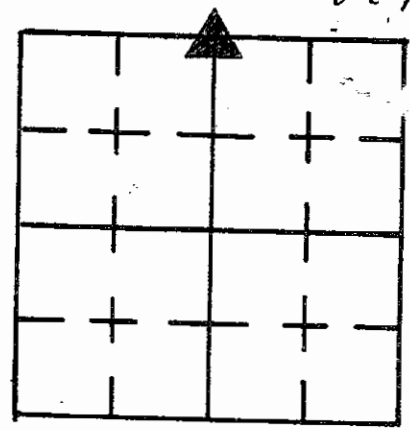
METHOD of ESTABLISHMENT Dig 3'x3' Hole in The Center of County

Road 6005 in Line with 2 Corner post - Found Stone 7" Deep.

STONE 8" N.T.O.S. X 6" E.T.O.W. Paced 2 R.R. SPIKES at Stone's

Depth 3" E.&W. of cut X in Stone.

A-19A

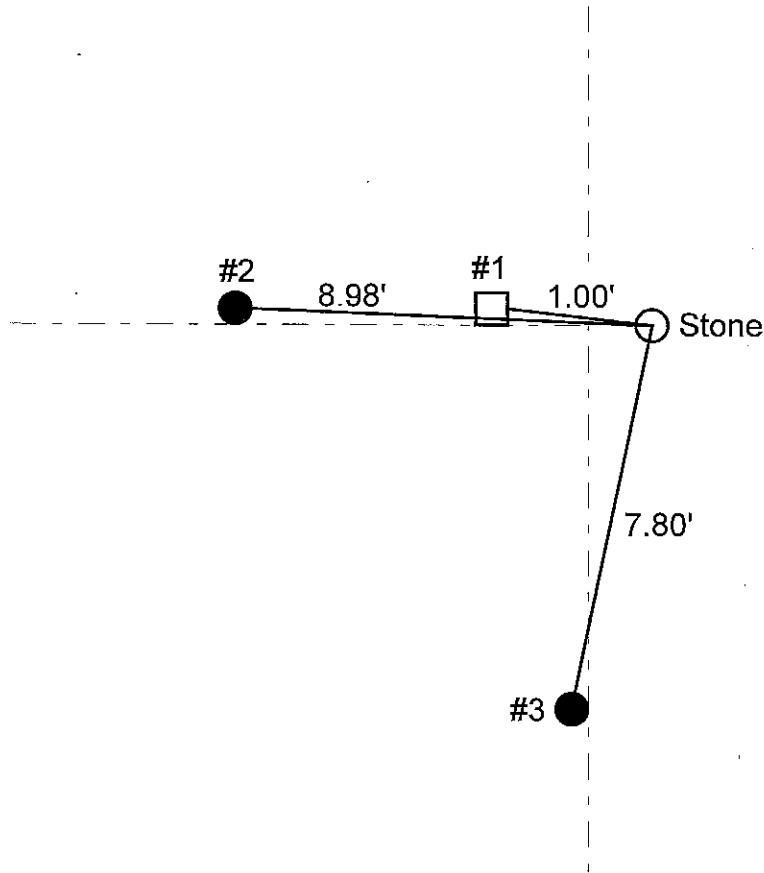
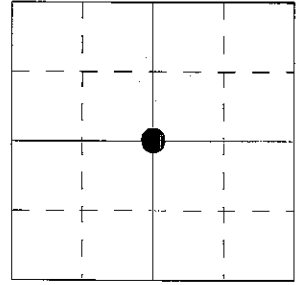


REFERENCE	DISTANCE	DESCRIPTION
(1)	17.06'	P.K. NAIL East SIDE Round wooden Fence post 11" up
(2)	111.33'	P.K. NAIL South SIDE UTILITY pole R.E.M.C. #06425 (6' up)
(3)	16.02'	Middle West SIDE OF Concrete Corner post 10" up
(4)	33.38'	P.K. NAIL West SIDE Round Fence post 8" up
Offset	2.00'	P.K. NAIL in Pavement North of Stone
Offset	2.00'	P.K. NAIL in Pavement West of Stone
		Set P.K. over Stone

SECTION CORNER RECORD
SHELBY COUNTY, INDIANA
Sec. 2 T. 11N R. 7E

Ref. No. 19C

DATE : 07/14/87
 CREW P.C. : R. McGaha
 Instrument :
 Rod : M. Lemen
 Marker Type : Stone
 Condition : Good (Granite)
 Method of Establishment : Found stone just East of corner post.
 Stone (3" exposed). Put cut "X" in high point.



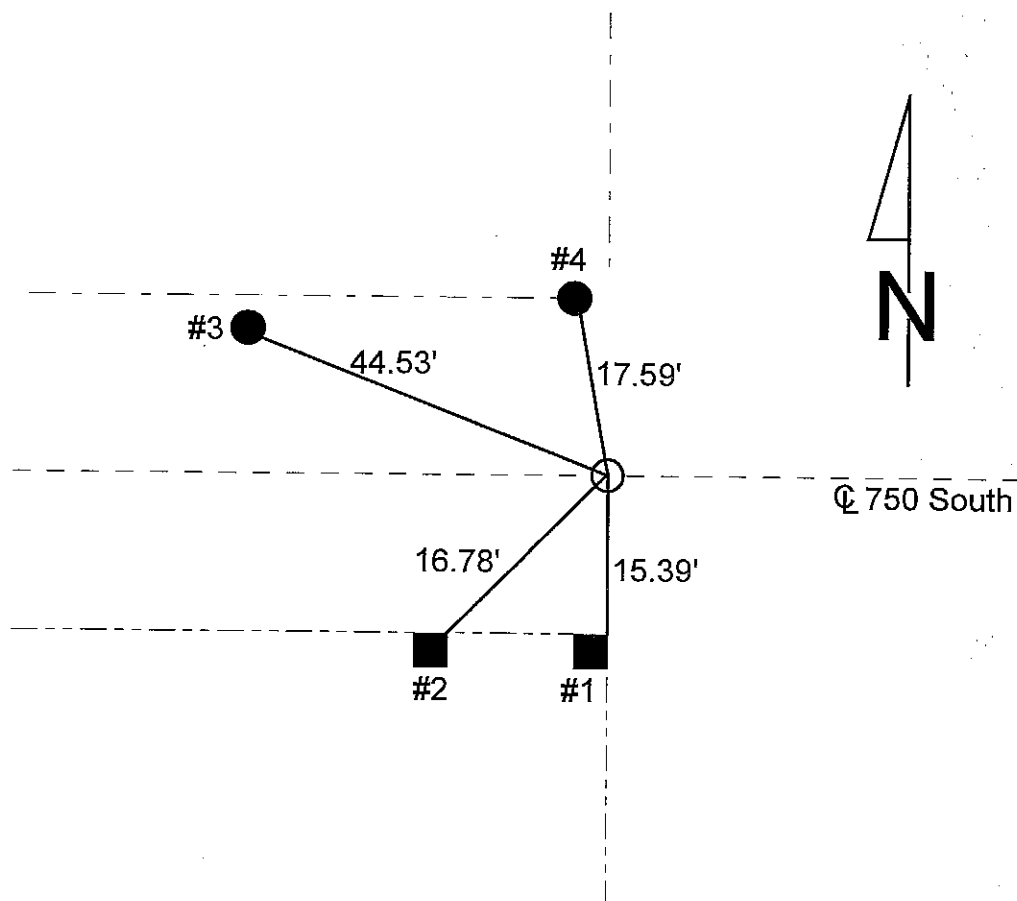
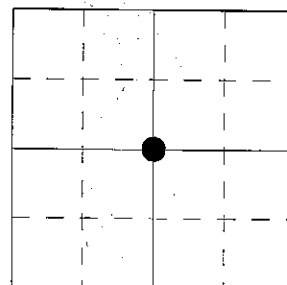
REFERENCE	DISTANCE	DESCRIPTION
1	1.00'	PK nail East side square wooden corner post, 3" up
2	8.98'	PK nail East side round fence post, 5" up
3	7.80'	PK nail East side round corner post, 5" up

SECTION CORNER RECORD
SHELBY COUNTY, INDIANA

Sec. 11 T. 11N R. 7E

Ref. No. 19G

DATE : 08/02/88
 CREW P.C. : Dan Degelow
 Instrument :
 Rod : D & D Keithley
 Marker Type : Stone
 Condition : Good (Top of stone exposed)
 Method of Establishment : Found stone protruding from road surface.
 Stone 9" N-S x 7" E-W. Put cut "X" in center of stone. Set PK nails 2'
 to the South and East.



REFERENCE	DISTANCE	DESCRIPTION
1	15.39'	North side square concrete corner post
2	16.78'	PK nail North side square wooden brace post, 9" up
3	44.53'	PK nail South side utility pole REMC #06455, 23" up
4	17.59'	PK nail East side round wooden fence post, 8" up
offset	2.00'	PK nail in pavement South of stone
offset	2.00'	PK nail in pavement East of stone

SECTION CORNER RECORD

SHELBY COUNTY, INDIANA 19G
(2 of 2)

Sec. 11 T. 11N R. 7E


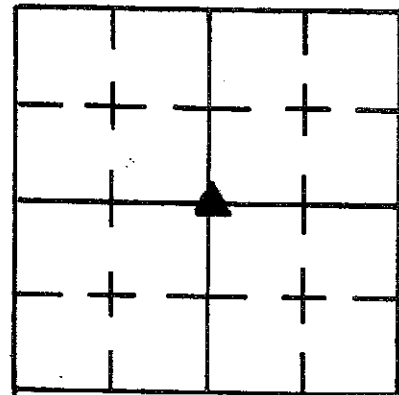
DATE 8/2/1988

CREW P.C. Dan Page Low

Inst. _____ Rod D.A.D. Keithley

TYPE of MARKER STONE Cond. Good (Top of stone exposed)

METHOD of ESTABLISHMENT Found stone protruding from road surface. Stone 9" N. to S. x 7" E. to W. Put cut x in center of stone. set P.K.'s 2' to the South & East.

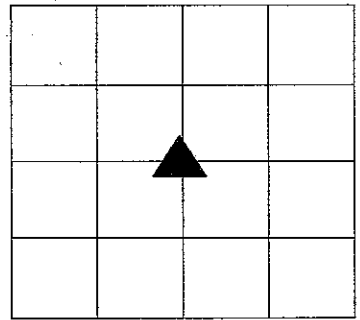


REFERENCE	DISTANCE	DESCRIPTION
(1)	15.39'	North Side Square Concrete Corner Post
(2)	16.78'	P.K. NAIL North Side Sq. wooden brace post 9" up
(3)	44.53'	P.K. NAIL South Side Utility Pole R.E.M.C. #06455 23" up.
(4)	17.59'	P.K. NAIL E. Side round wooden fence post 8" up
OFFSET	2.00'	P.K. NAIL in pavement South of Stone.
OFFSET	2.00'	P.K. NAIL in pavement East of Stone

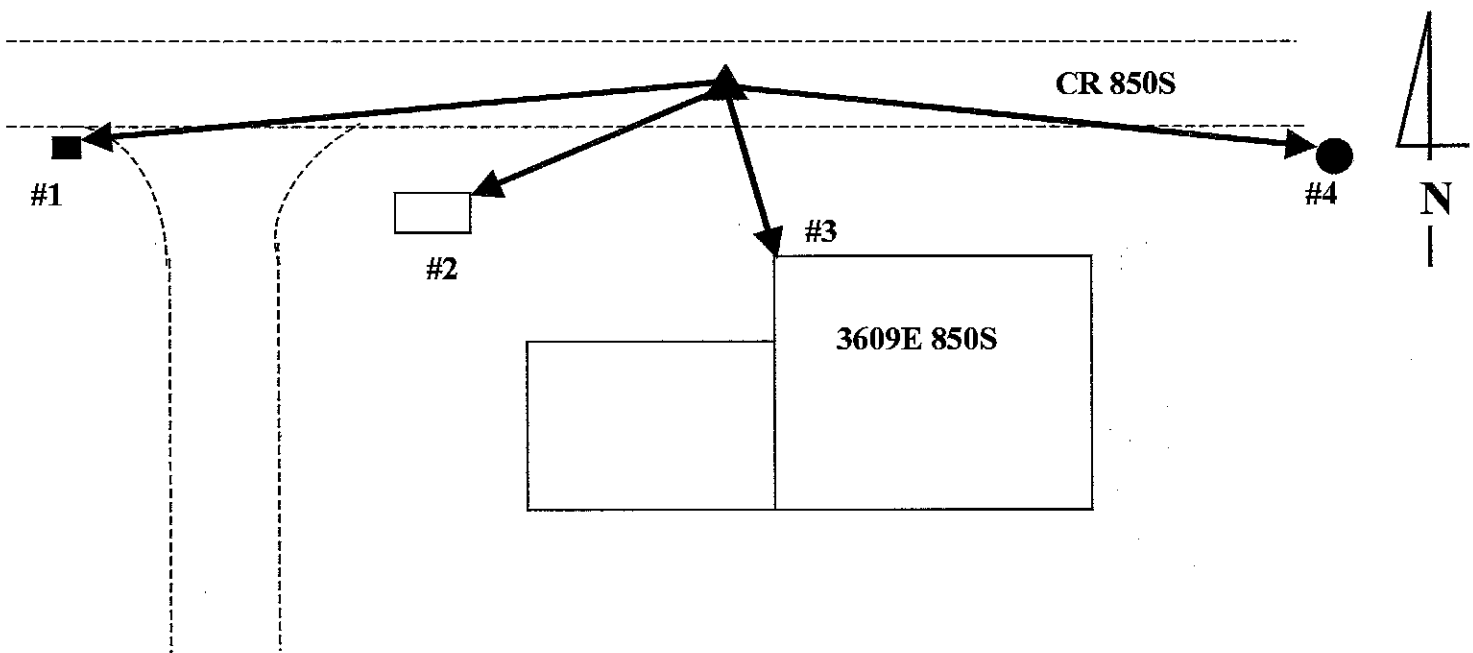
SECTION CORNER RECORD
SHELBY COUNTY, INDIANA
Sec. 14 T. 11N R. 7E

Ref. No. 19L

DATE: 1/19/2006
CREW P.C.: Steve Kuhn / Kevin Nigh
INSTRUMENT:
ROD:
MARKER TYPE: County Monument on 5/8"x 3' rebar



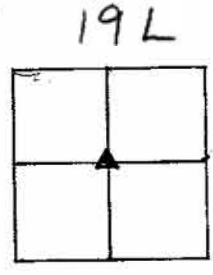

Method of Establishment: Excavation done by County Highway. No stone was located. Position determined by Taylor Sumerford.



REFERENCE	DISTANCE	DESCRIPTION
#1	60.5'	Phone Box
#2	33.65'	Stone Flower Box
#3	68.4'	Stone House
#4	143.1'	REMC Pole # 06314, nail & washer up 2'

GEODETIC INFO

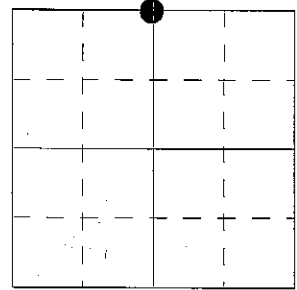
DATE:	N.A.D.	NORTHING:
BY:	ELEVATION:	EASTING:



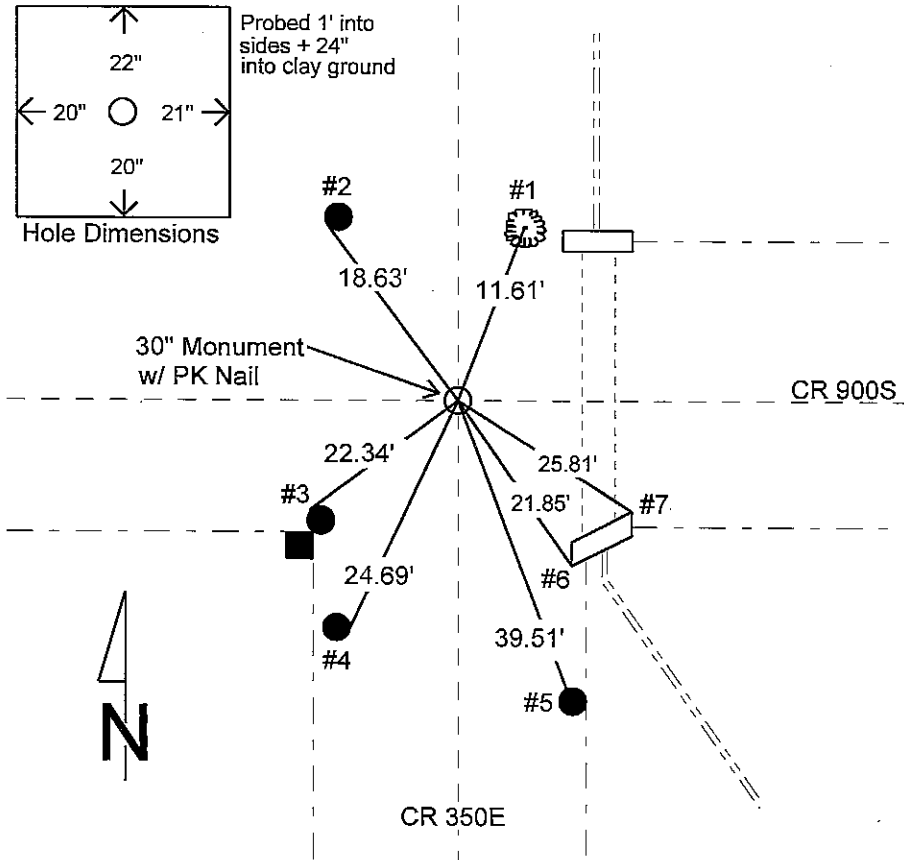
SECTION CORNER RECORD
SHELBY COUNTY, INDIANA
 Sec. 23 T. 11N R. 7E

Ref. No. 19N

DATE : 11/04/85
CREW P.C. : L. May
Instrument : D. Rivers
Rod :
Marker Type : 30" Monument
Condition : Just Set



Method of Establishment : Found PK nail on surface as per Stephen Kuhn L.S. survey of 18 Jan. 1977. Set PK nail 4.00' East and South of nail found. Dug and found no stone. Set 30" monument in place of nail found, 3" below pavement w/ PK nail set on surface.



REFERENCE	DISTANCE	DESCRIPTION
1	11.61'	PK nail 16" up West side 24" Maple
2	18.63'	PK nail 11" up Southwest side utility pole
3	22.34'	PK nail 12" up Northwest side round wood brace for corner post
4	24.69'	PK nail 8" up Southeast side utility pole #6910 / 16
5	39.51'	PK nail 15" up Northwest corner round wood fence post
6	21.85'	Southwest most corner of concrete headwall
7	25.81'	Northeast most corner of concrete headwall
straddle	4.00'	PK nail in pavement South
straddle	4.00'	PK nail in pavement East

SECTION CORNER RECORD

SHELBY COUNTY, INDIANA

19N
(2 of 4)

Sec. 23 T. 11 R. 7

DATE 11 / 4 / 85

CREW P.C. L. MAY

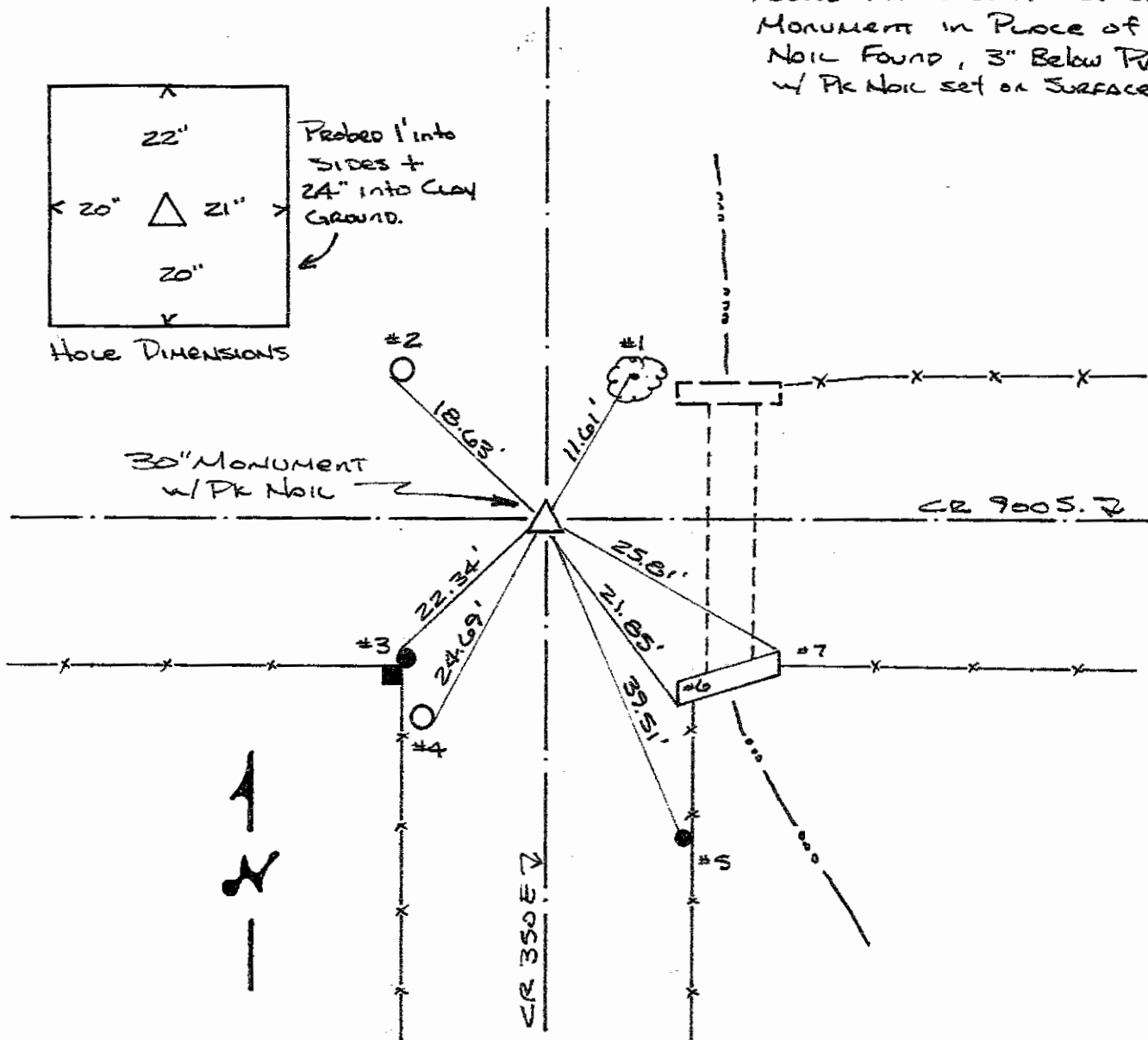
Inst. D. RIVERS Rod _____

TYPE of MARKER 30" Monument Cond. JUST SET

METHOD of ESTABLISHMENT FOUND PK NAIL ON SURFACE AS PER S. KUHN L.S.

Survey of 18 Jan. 1977, Set PK Nails 4.00' E. & S. of Nail Found, DUG AND

Found No Stone. Set 30" Monument in Place of Nail Found, 3" Below Point, w/ PK Nail set on Surface.



REFERENCE	DISTANCE	DESCRIPTION
1	11.61'	PK NAIL 16" UP WEST SIDE 24" MAPLE
2	18.63'	PK NAIL 11" UP S.W. SIDE UTILITY POLE
3	22.34'	PK NAIL 12" UP N.W. SIDE ROUND WOOD BRACE FOR CORNER POST
4	24.69'	PK NAIL 8" UP S.E. SIDE UTILITY POLE #6910/16
5	39.51'	PK NAIL 15" UP N.W. CORNER ROUND WOOD FENCE POST
6	21.85'	S.W. MOST CORNER OF CONC. HEADWALL
7	25.81'	N.E. MOST CORNER OF CONC. HEADWALL
Straddle	4.00'	PK NAIL IN POINT SOUTH
Straddle	4.00'	PK NAIL IN POINT EAST

SHELBY COUNTY, INDIANA
Sec. 23 T. 11 R. 7

DATE:
CREW:
OLD RECORD REF:
MARKER TYPE: *MAG. NAIL 0.1' BELOW GRADE*

▲ Ref. No.

Method of Establishment

RECOVERED MAG. NAIL



Drawing Not To Scale


REF #	DISTANCE	DESCRIPTION
		<i>ELEVATION 774.70'</i>

GEODETIC INFORMATION
Datum: NAD83 (CORS96)

GPS REF. <i>379'</i>	<p>DISCLAIMER</p> <p>The section corner coordinates annotated hercon have been obtained with RTK GPS methods by personnel of Shelby County Surveyor. No guarantee is made to the correctness or accuracy of these values and they have been provided for recovery and verification purposes only. The Shelby County Surveyor's Office will not be held liable for errors or negligence in part by the surveyor who does not physically determine the location of section lines perform in compliance with Indiana Title 865, Article 1, Rule 12-10 of the Administration Code. These coordinates will have no legal weight of authority unless monument and all its accessories have been obliterated.</p>
DATE: <i>12/24/2017</i>	
BY: <i>SCOTT SUMERFORD</i>	
NORTHING: <i>1510082.98</i>	
EASTING: <i>315079.08</i>	



23-11-7 NE Cor NW 1/4 & NW cor NE 1/4



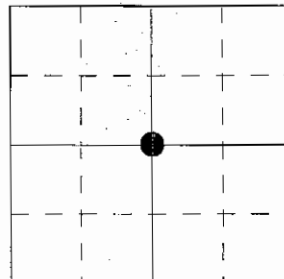
*Shelbyville-Shelby County
Geographic Information System
25 W. Polk St.
Shelbyville, Indiana 46176*

**SECTION CORNER RECORD
SHELBY COUNTY, INDIANA**

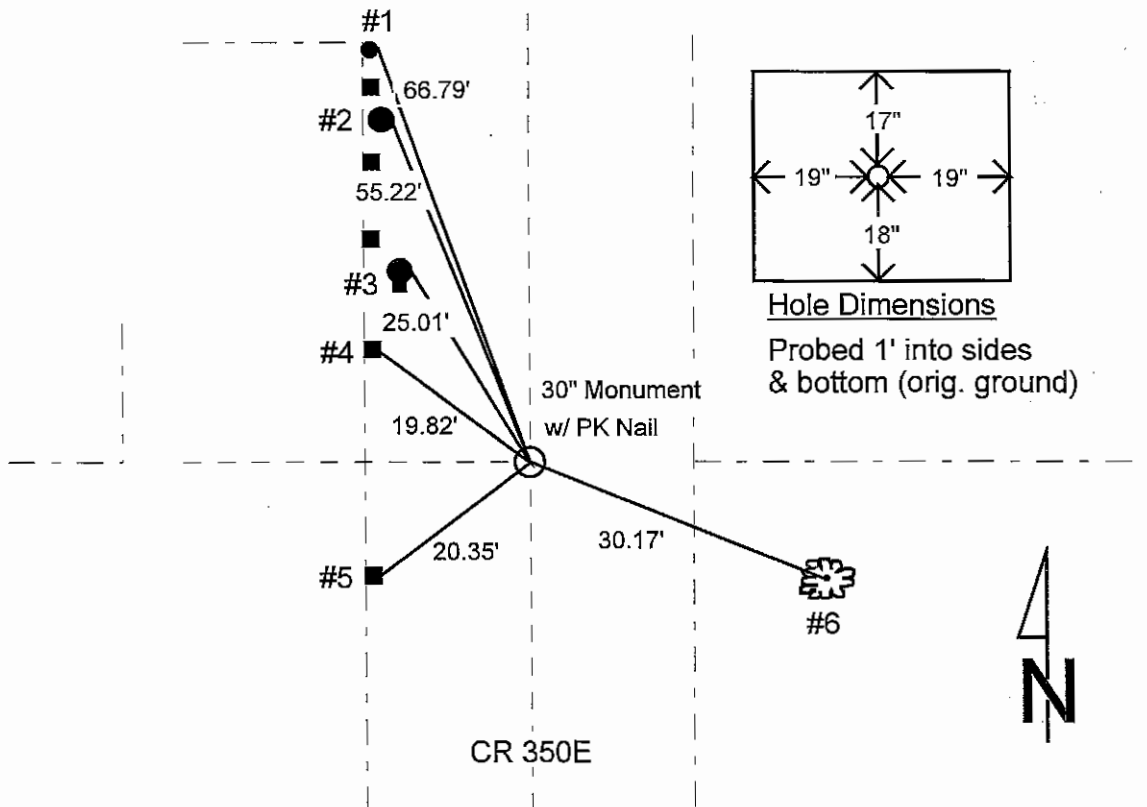
Sec. 23 T. 11N R. 7E

Ref. No. 19P

DATE : 11/04/85
 CREW P.C. : L. May
 Instrument : D. Rivers
 Rod :
 Marker Type : 30" Monument
 Condition : Just Set



Method of Establishment : Found RR spike on surface as per 03/24/79 Steve Kuhn L.S. survey. Set PK nails 2' South & West of spike. Dug and found nothing. Set 30" monument in place of RR spike found. Monument set 4" below pavement w/ PK nail set above on surface.



REFERENCE	DISTANCE	DESCRIPTION
1	66.79'	PK nail 6" up East side round wood corner post
2	55.22'	PK nail 8" up East side PSI power pole #264-519
3	25.01'	PK nail 5" up Northeast side phone box support pole
4	19.82'	PK nail 8" up East side square wood fence post
5	20.35'	PK nail 7" up East side square wood fence post
6	30.17'	PK nail 5" up West side of West most root 48" tree
straddle	2.00'	PK nail in pavement South
straddle	2.00'	PK nail in pavement West

SECTION CORNER RECORD

SHELBY COUNTY, INDIANA

Sec. 23 T. 11 R. 7

DATE 11 / 4 / 85

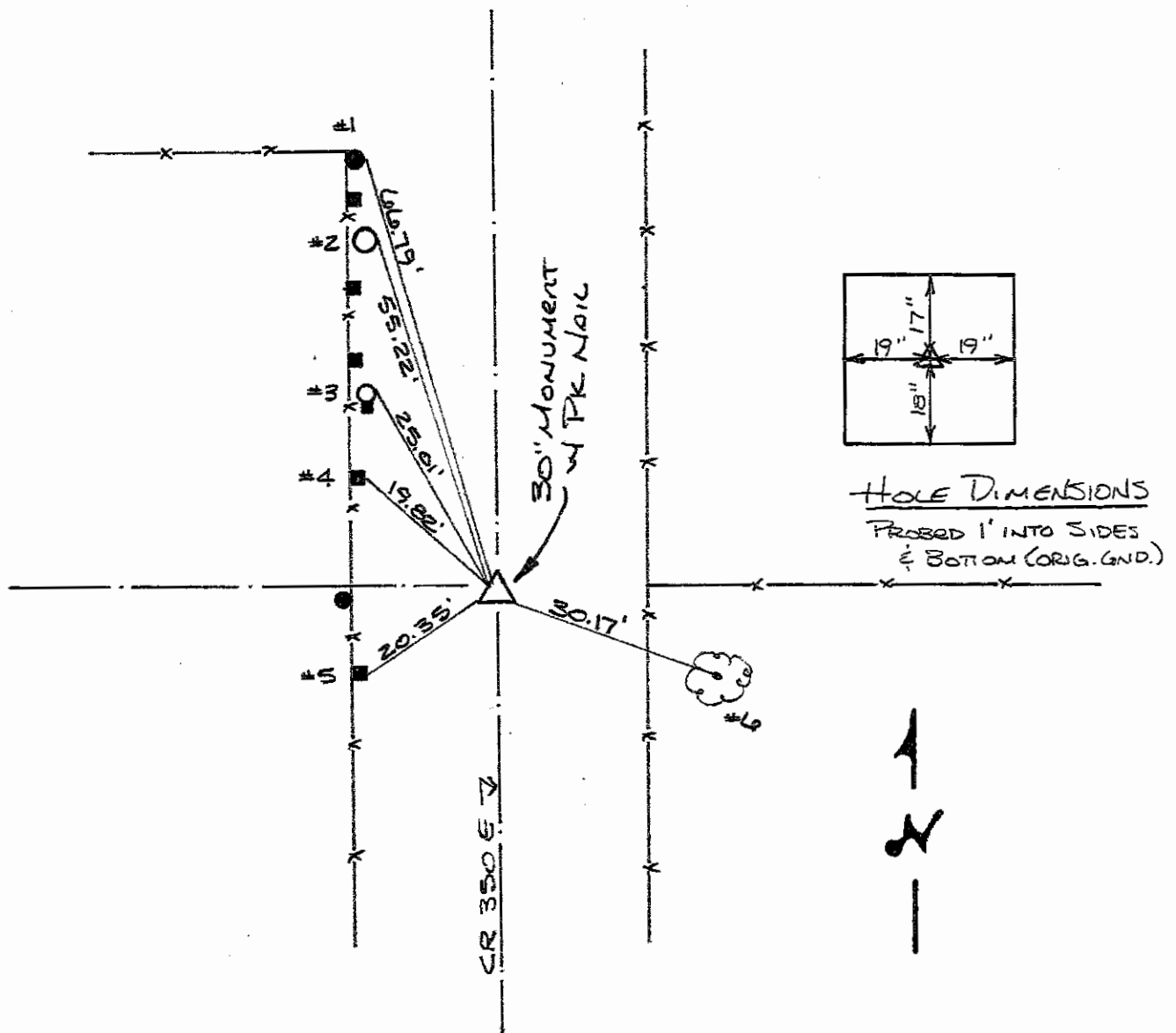
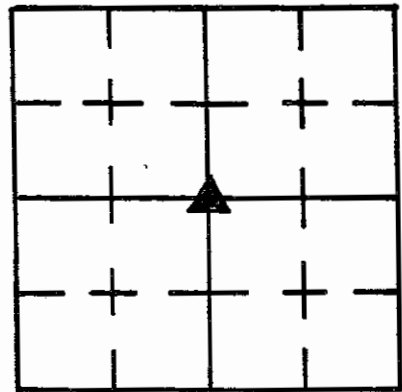
CREW P.C. L May

Inst. D Rivers Rod _____

TYPE of MARKER 30" Monument Cond. Just Set

METHOD of ESTABLISHMENT Found RR Spike on Surface as per

24 March 1979 Steve Kuhn L.S. Survey. Set PK Nails 2' S. & W. of Spike.
(CONT'D ON BACK)

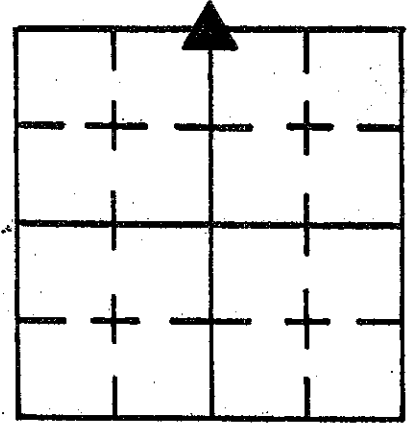


REFERENCE	DISTANCE	DESCRIPTION
1	66.79'	PK Nail 6" UP EAST SIDE ROUND WOOD CORNER POST
2	55.22'	PK Nail 3" UP EAST SIDE PSC #1 PWP # 264-519
3	25.01'	PK Nail 5" UP N.E. SIDE PHONE BOX SUPPORT POLE
4	19.82'	PK Nail 3" UP EAST SIDE SQUARE WOOD FENCE POST
5	20.35'	PK Nail 7" UP EAST SIDE SQUARE WOOD FENCE POST
6	30.17'	PK Nail 5" UP WEST SIDE OF WEST MOST ROOT 48" TREE
STRADDLE	2.00'	PK Nail IN POINT SOUTH
STRADDLE	2.00'	PK Nail IN POINT WEST

SECTION CORNER RECORD SHELBY COUNTY, INDIANA

19R
(1 of 1)

19 R



Sec. 26 T. 11 R. 7

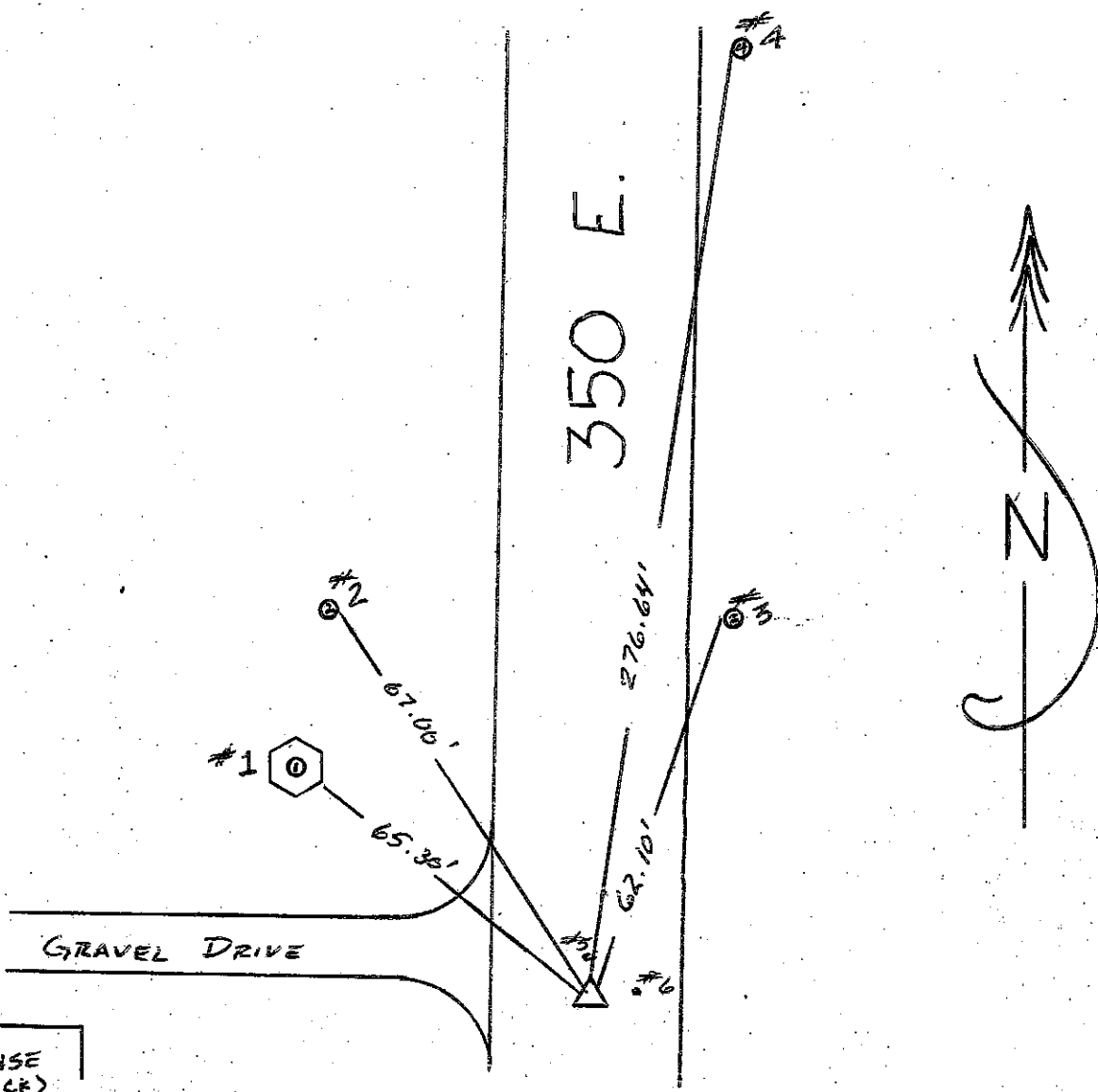
DATE 8/2/94

CREW P.C. I. BREWER

Inst. M. FUSHER Rod _____

TYPE of MARKER STONE Cond. GOOD

METHOD of ESTABLISHMENT FOUND BY T. SUMMERFORD WHO SET NAIL OVER TOP OF STONE. REFERENCED TIES TO NAIL

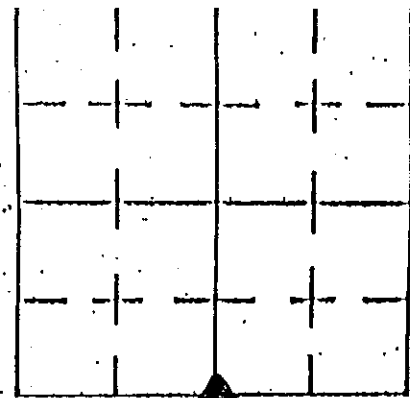


REFERENCE	DISTANCE	DESCRIPTION
1	65.30'	P.K. 3 WASHER 12" UP E. SIDE TREE 12" Ø
2	67.00'	P.K. 3 WASHER 12" UP E. SIDE PWR. POLE # 273-176 P.S.C. OF I.
3	276.64'	P.K. 3 WASHER 12" UP W. SIDE PWR. POLE # 123-577 P.S.C. OF I.
4	62.10'	P.K. 3 WASHER 12" UP W. SIDE PWR. POLE # 273-174 P.S.C. OF I.
5	2.00'	P.K. OFFSET N. SIDE OF STONE
6	2.00'	P.K. OFFSET E. SIDE OF STONE

SECTION CORNER RECORD

SHELBY COUNTY, INDIANA

19V
(1 of 1)



Sec. 26 T. 11 R. 7

NOBLE TWP

DATE 7/30/04

CREW P.C. TAYLOR SUMBERFORD

Inst. Rod TED SMITH

TYPE OF MARKER STONE Cond. GOOD

METHOD OF ESTABLISHMENT DUG 8' X 5' X 3' HOLE. POUND 8' X 14" STONE 24"

DEEP WITH HIGH POINT UP. SET MAGNET ON NORTH SIDE OF STONE AND 3' X 5/8" REBAR ON SOUTH SIDE OF STONE. STONE IS IN LINE WITH THE WEST SIDE OF ROAD 350 E. SET R.B. SPIKE OVER STONE



350 E

#1

#3

0-01
X
X
X

0-02

1100 S

REFERENCE	DISTANCE	DESCRIPTION
1	15' 3"	6" ROUND WOOD FENCE POST
2	66' 5"	RUSH-SHELBY ENERGY POLE # 48546
3	61' 4"	RUSH-SHELBY ENERGY POLE # 48560
4	80' 8"	RUSH-SHELBY ENERGY POLE # 48561

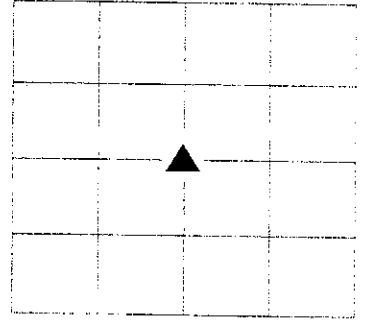
Datum: NAD83 (CORS96)

<p>GPS REF. 189 Keller 19V X corner</p> <p>DATE: Received 03/23/2013</p> <p>BY: Entered 08/18/2014</p> <p>NORTHING: 1499327.146</p> <p>EASTING: 315024.324</p>	<p>DISCLAIMER</p> <p>The section corner coordinates annotated hereon have been obtained with RTK GPS methods by personnel of Shelby County Surveyor. No guarantee is made to the correctness or accuracy of these values and they have been provided for recovery and verification purposes only. The Shelby County Surveyor's Office will not be held liable for errors or negligence in part by the surveyor who does not physically determine the location of section lines perform in compliance with Indiana Title 865, Article 1, Rule 12-10 of the Administration Code. These coordinates will have no legal weight of authority unless monument and all its accessories have been obliterated.</p>
---	--


SECTION CORNER RECORD
SHELBY COUNTY, INDIANA
S. 35 T. 11N R. 7E

Ref. No. 19X

DATE: 03/23/2013
CREW: T. Sumerford; C.Droddy
OLD RECORD REF:
MARKER TYPE:



Corner Post at south end of tree line



REF #	DISTANCE	DESCRIPTION

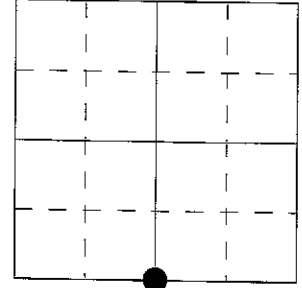
GEODETIC INFORMATION
Datum: NAD83 (CORS96)

GPS REF.192 Keller 19X N corner	DISCLAIMER The section corner coordinates annotated hereon have been obtained with RTK GPS methods by personnel of Shelby County Surveyor. No guarantee is made to the correctness or accuracy of these values and they have been provided for recovery and verification purposes only. The Shelby County Surveyor's Office will not be held liable for errors or negligence in part by the surveyor who does not physically determine the location of section lines perform in compliance with Indiana Title 865, Article 1, Rule 12-10 of the Administration Code. These coordinates will have no legal weight of authority unless monument and all its accessories have been obliterated.
DATE: 03/23/2013	
BY: 08/18/2014	
NORTHING: 1496642.688	
EASTING: 314996.380	

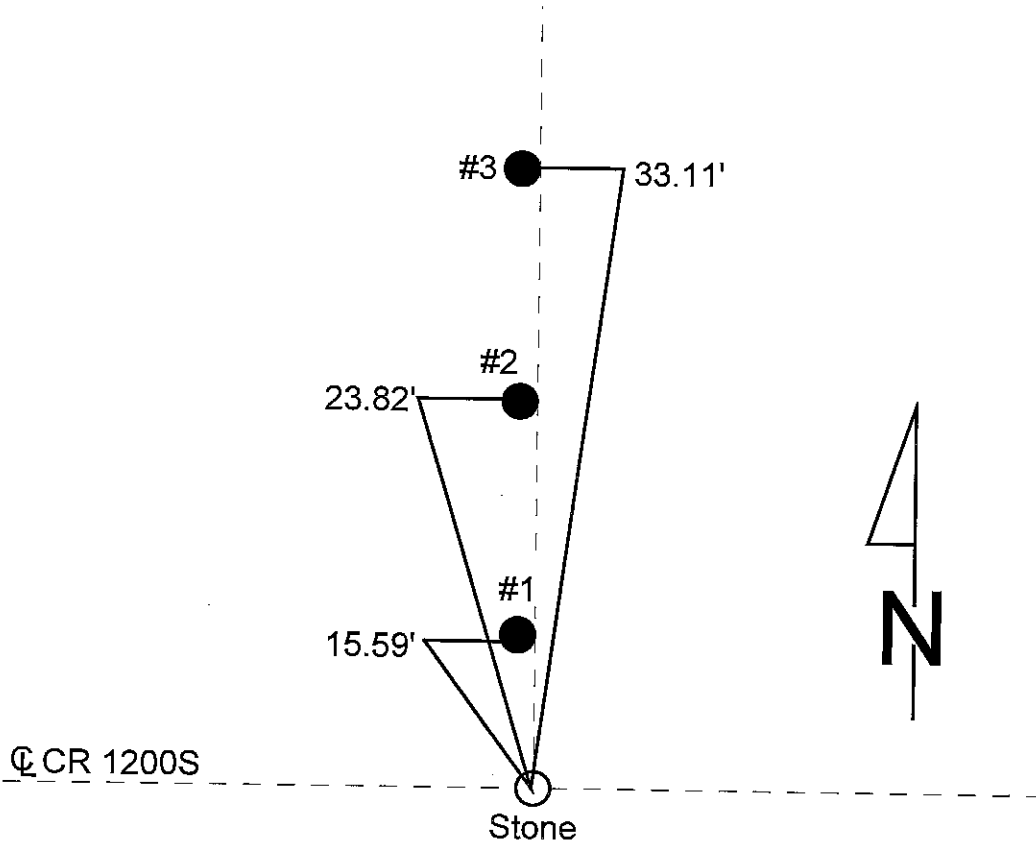
SECTION CORNER RECORD
SHELBY COUNTY, INDIANA
Sec. 35 T. 11N R. 7E

Ref. No. 19Z

DATE : 07/20/87
CREW P.C. : R. McGaha
Instrument :
Rod : M. Lemen
Marker Type : Stone
Condition : Good



Method of Establishment : Dug in center of CR 1200S in line with fence running North. Found stone 3" deep. Stone was 9" x 7". Found cut "X" in top. Set RR spikes 5" deep 5" to the North and West. Set 2 PK nails to the North and West on the road surface.



REFERENCE	DISTANCE	DESCRIPTION
1	15.59'	PK nail East side corner post, 4" up
2	23.82'	PK nail West side fence post, 5" up
3	33.11'	PK nail West side fence post, 8" up
offset	2.00'	PK nail in road surface North of stone
offset	2.00'	PK nail in road surface West of stone
		Set PK nail over stone

SECTION CORNER RECORD

SHELBY COUNTY, INDIANA

19Z
(2 of 2)

Sec. 35 T. 11N R. 7E

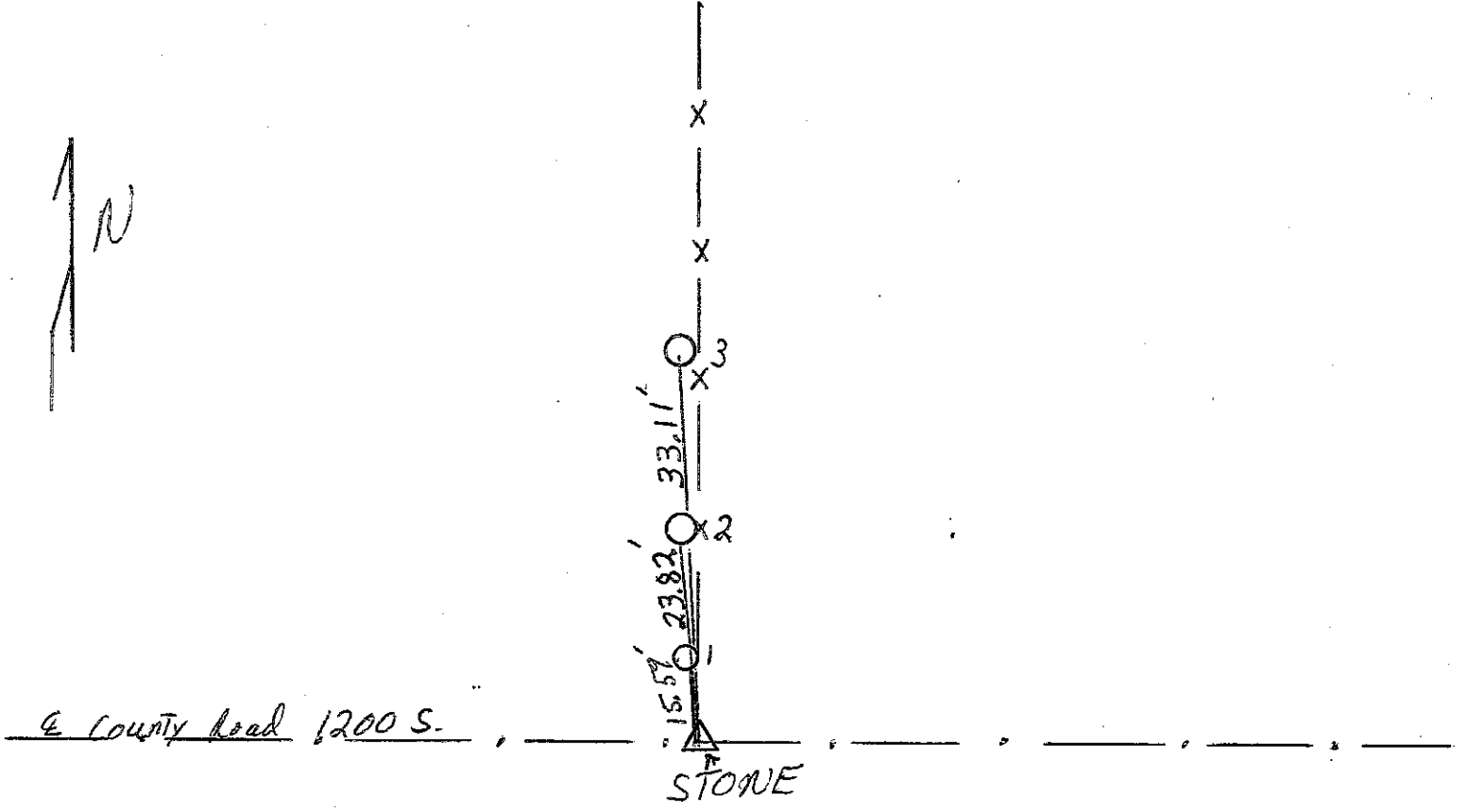
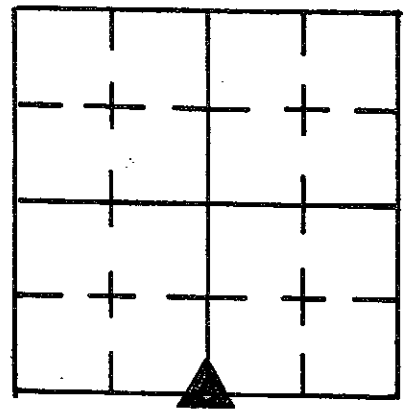
DATE 7/20/87

CREW P.C. R. McGaha

Inst. _____ Rod M. Lemen

TYPE of MARKER STONE Cond. Good

METHOD of ESTABLISHMENT Day in center of County Road 1200S in line with Fence running North. Found Stone 3" deep Stone 9" x 7" Found cat X in Top. Set R.R. Spikes 5" deep 5" to the North & West. Set 2 P.K.s 2' to the N. & W. on the Road Surface.

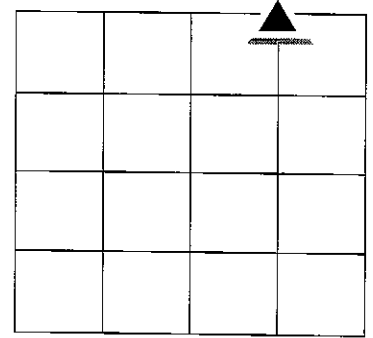


REFERENCE	DISTANCE	DESCRIPTION
(1)	15.59'	P.K. NAIL East side corner Post 4" up
(2)	23.82'	P.K. NAIL West side Fence Post 5" up
(3)	33.11'	P.K. NAIL West side Fence Post 8" up
OFFSET	2.00'	P.K. NAIL in Road surface North of Stone
OFFSET	2.00'	() () () () () West () () Set P.K. over Stone

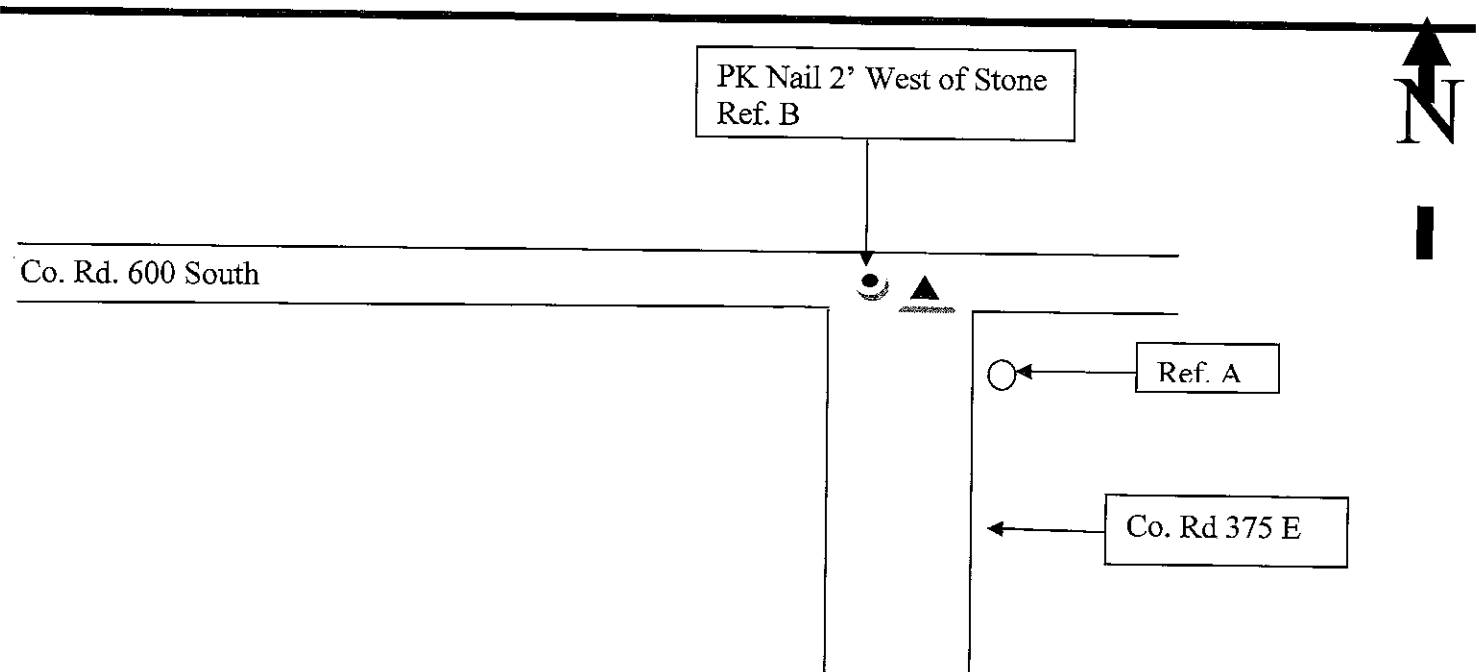
SECTION CORNER RECORD
SHELBY COUNTY, INDIANA
Sec. 2 T. 11 N R. 7E

Ref. No. 20A

DATE: 03/30/2012
CREW: T. Sumerford, Surveyor; c. droddy
OLD RECORD REF: 06/22/88 Ties by D. Degelow
MARKER TYPE: PK Nail



Records show Stone found in 1988 and "X" cut in top. Stone described as 15" N-S; AND 3" E-W/Good Limestone. Placed "X" in center of stone. Set 2 PK Nails 2.00' South and West of "X" in Stone. Set RR Spike over stone.
03/30/2012, Got reading from finder and dug PK nails, however did not get reading for RR Spike.
See reverse side for old data



Drawing Not To Scale

Last Entered or Corrected:

REF #	DISTANCE	DESCRIPTION
Old Ref. 1,3,4,5,6, &7 gone		
2 or A	44.89'	PK Nail Northwest side of utility pole, 7" up.
B	2.00'	PK Nail West of Dug Stone

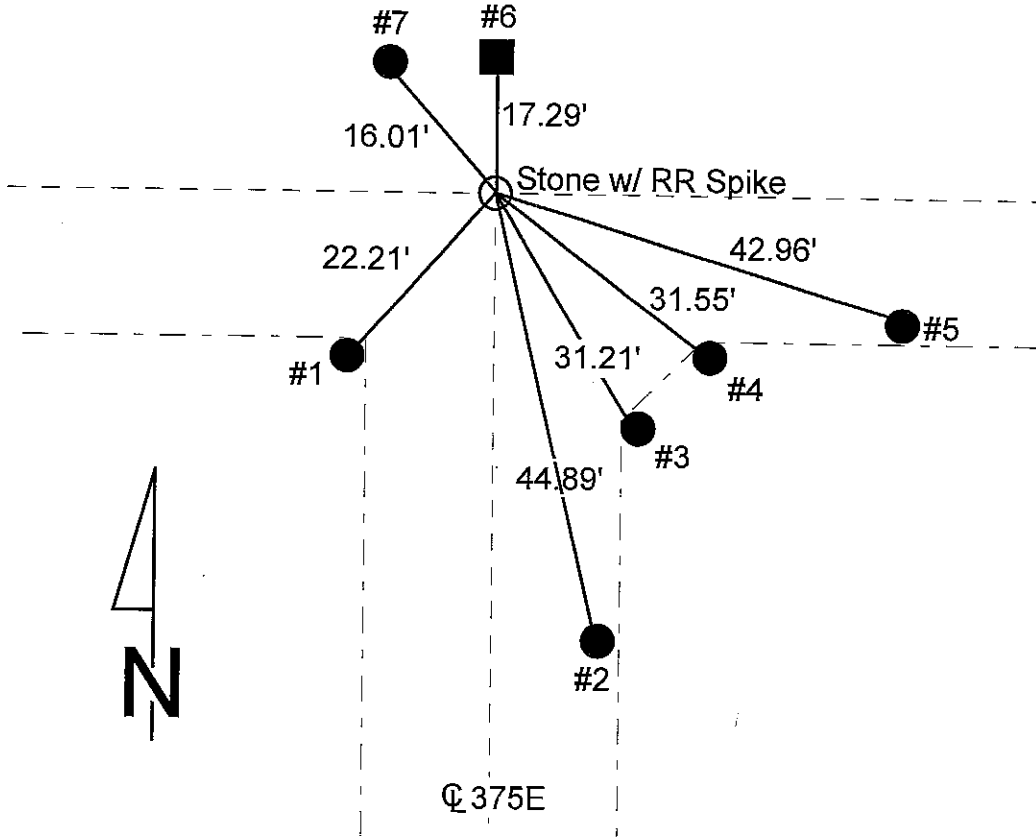
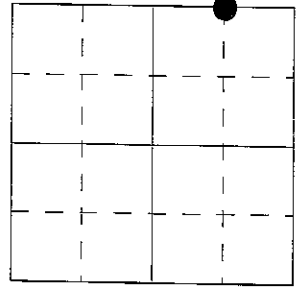
GEODETIC INFORMATION
Datum: NAD83 (CORS96)

GPS REF.	DISCLAIMER
DATE: 03/30/2012	The section corner coordinates annotated hereon have been obtained with RTK GPS methods by personnel of Shelby County Surveyor. No guarantee is made to the correctness or accuracy of these values and they have been provided for recovery and verification purposes only. The Shelby County Surveyor's Office will not be held liable for errors or negligence in part by the surveyor who does not physically determine the location of section lines perform in compliance with Indiana Title 865, Article 1, Rule 12-10 of the Administration Code. These coordinates will have no legal weight of authority unless monument and all its accessories have been obliterated.
BY: C. Droddy	
NORTHING: 1526156.851	
EASTING: 316484.860	

SECTION CORNER RECORD
SHELBY COUNTY, INDIANA
Sec. 2 T. 11N R. 7E

Ref. No. 20A

DATE : 06/22/88
 CREW P.C. : D. Degelow
 Instrument :
 Rod : D & D Keithley
 Marker Type : Stone
 Condition : Good (Limestone)
 Method of Establishment : Dug at intersection of CR 600S & 375E.
 Found stone 9" deep. Stone 15" N-S and 3" E-W. Put cut "X" in center
 of stone. Set 2 PK nails South and West of "X" in stone.



REFERENCE	DISTANCE	DESCRIPTION
1	22.21'	Northeast side round cement corner post
2	44.89'	PK nail Northwest side of utility pole, 7" up
3	31.21'	North side round cement gate post
4	31.55'	Northwest side of round cement gate post
5	42.96'	PK nail Northwest side of utility pole, 8" up
6	17.29'	PK nail South side of square wooden fence post, 8" up
7	16.01'	PK nail South side of utility pole #06420, 5" up
offset	2.00'	PK nail in pavement South of stone
offset	2.00'	PK nail in pavement West of stone
		Set RR spike over stone



10 11 7 SW Corner 10 11 7



*Shelbyville-Shelby County
Geographic Information System
25 W Polk St. Room 104
Shelbyville, Indiana 46176*

SECTION CORNER RECORD

SHELBY COUNTY, INDIANA

20A
(4 of 4)

#20A

Sec. 2 T. 11N R. 7E

DATE 6/22/1988

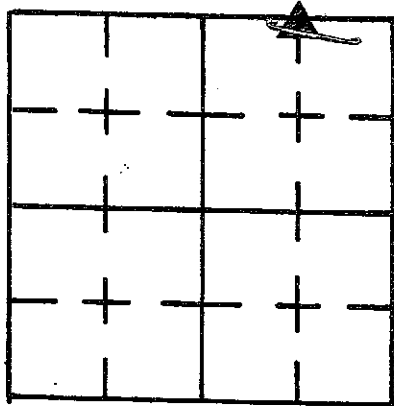
CREW P.C. D. Degetow

Inst. _____ Rod D. Keithley & D. Keithley

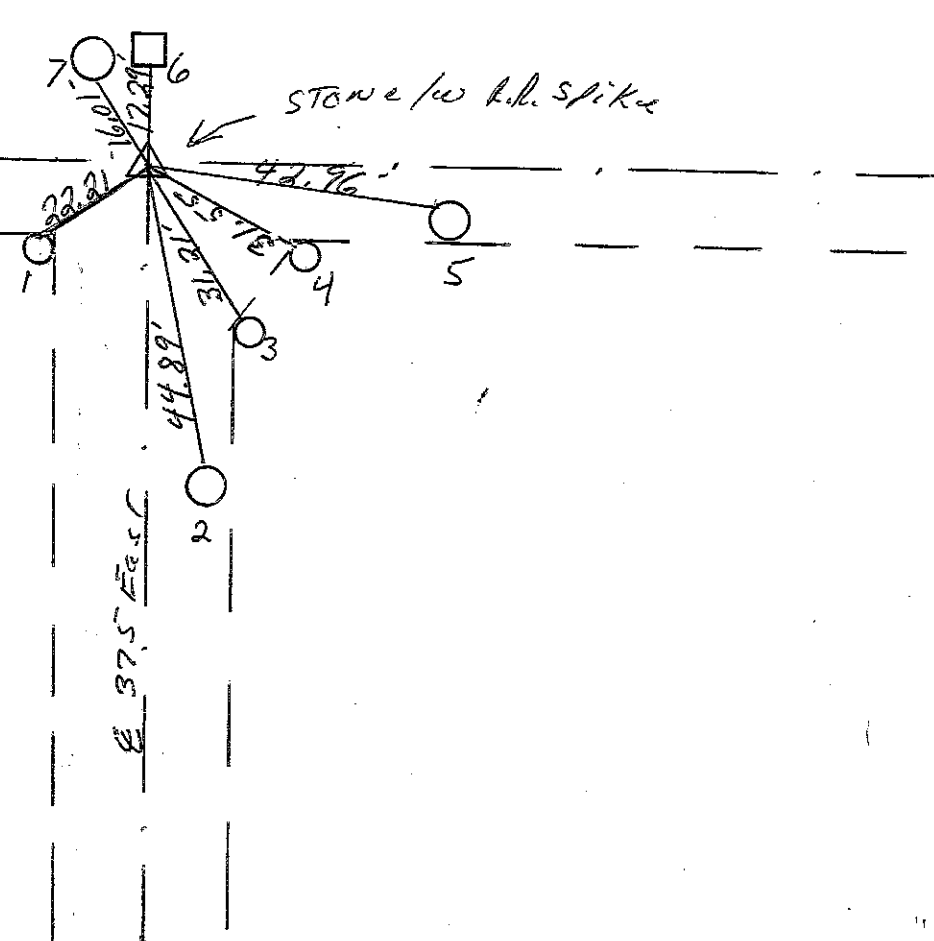
TYPE of MARKER Stone Cond. Good (Lime Stone)

METHOD of ESTABLISHMENT Dug at the Intersection of Cir. 600 S.W.

& 375 East Found Stone 9" Deep Stone 15" N. to S. & 3" E. to W.
Put cut X in center of Stone. Set 2 P.K.s S. & W. of X in Stone



1/10

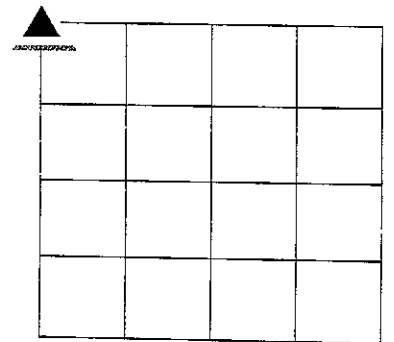


REFERENCE	DISTANCE	DESCRIPTION
1.	22.21'	N.E. SIDE Round Cement Corner Post
2.	44.89'	P.K. NAIL N.W. SIDE OF UTILITY Pole 7" up
3.	31.21'	N. SIDE Round Cement Gate Post
4.	31.55'	N.W. SIDE OF Round Cement Gate Post
5.	42.96'	P.K. NAIL N.W. SIDE OF UTILITY Pole 8" up
6.	17.29'	P.K. NAIL S. SIDE of Square wooden Fence Post 8" up
17?	16.21'	P.K. NAIL S. SIDE OF UTILITY Pole #06420 5" up
OFFSET	2.00'	P.K. NAIL in Pavement South of Stone
OFFSET	2.00'	P.K. NAIL in Pavement West of Stone
		Set h.l. spike over Stone

SECTION CORNER RECORD
SHELBY COUNTY, INDIANA
S. 13 T. 11N R. 7E

21J Ref. No.

DATE: 2011
CREW: T. Sumerford
OLD RECORD REF:
MARKER TYPE:



REF #	DISTANCE	DESCRIPTION

GEODETIC INFORMATION

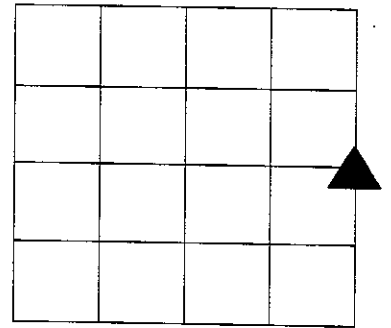
Datum: NAD83 (CORS96)

GPS REF. 21J E corner 13/11/7 DATE: ENTERED BY: C. Droddy 08/24/2015 NORTHING: 1515466.08 EASTING: 317846.88	<p align="center">DISCLAIMER</p> The section corner coordinates annotated hereon have been obtained with RTK GPS methods by personnel of Shelby County Surveyor. No guarantee is made to the correctness or accuracy of these values and they have been provided for recovery and verification purposes only. The Shelby County Surveyor's Office will not be held liable for errors or negligence in part by the surveyor who does not physically determine the location of section lines perform in compliance with Indiana Title 865, Article 1, Rule 12-10 of the Administration Code. These coordinates will have no legal weight of authority unless monument and all its accessories have been obliterated.
---	--

SECTION CORNER RECORD
SHELBY COUNTY, INDIANA
Sec. 14 T. 11N R. 7E

Ref. No. 21 L

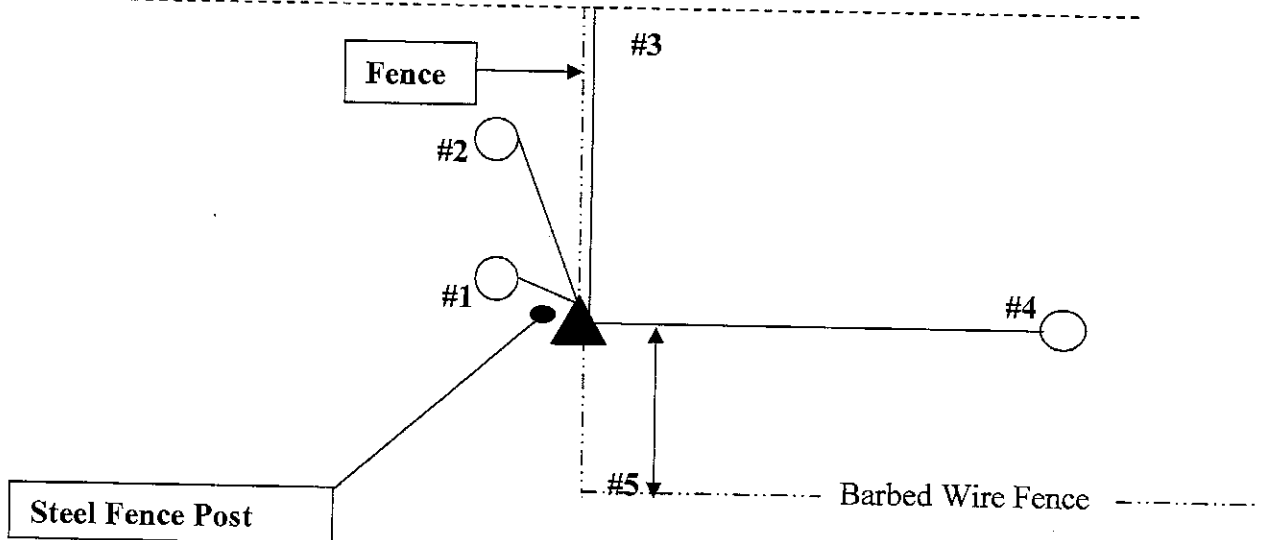
DATE: 01/19/2006
CREW P.C.: Kevin Nigh
INSTRUMENT:
ROD:
MARKER TYPE: Stone - 4" E to W, 10" N to S, 14" tall



Method of Establishment: Visually located, top of stone is approx. 3" Above ground level, painted fluorescent orange.

Flat Rock River

Creek



REFERENCE	DISTANCE	DESCRIPTION
#1	5.85'	12" Hackberry Tree, Nail and washer on east side up 12"
#2	10.1'	24" Maple Tree, Nail and washer on east side up 12"
#3	130'	Approx. distance to creek bank. (SLOPE DISTANCE)
#4	29.2'	14" Maple tree nail and washer up 12" , Fence remnants
#5	13.8'	Barbed Wire fence

GEODETIC INFORMATION
Datum: NAD83 (CORS96)

GPS REF. 21L P Corner	DISCLAIMER
DATE: Received	The section corner coordinates annotated hercon have been obtained with RTK GPS methods by personnel of Shelby County Surveyor. No guarantee is made to the correctness or accuracy of these values and they have been provided for recovery and verification purposes only. The Shelby County Surveyor's Office will not be held liable for errors or negligence in part by the surveyor who does not physically determine the location of section lines perform in compliance with Indiana Title 865, Article 1, Rule 12-10 of the Administration Code. These coordinates will have no legal weight of authority unless monument and all its accessories have been obliterated.
BY: Entered C. Droddy 08/24/2015	
NORTHING: 1512799.59	
EASTING: 317829.18	

SECTION CORNER RECORD

SHELBY COUNTY, INDIANA

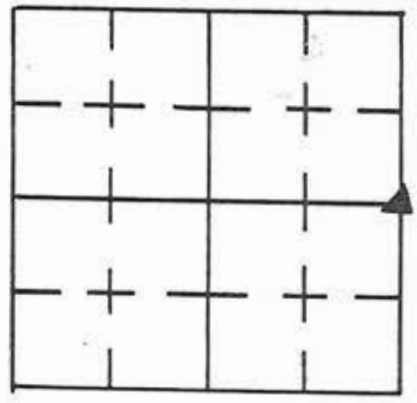
Sec. 14 T. 14N. R. 5E.

DATE 1/1
 PREPARED BY P.C. BOWMAN'S OFF.

Instrument Rod

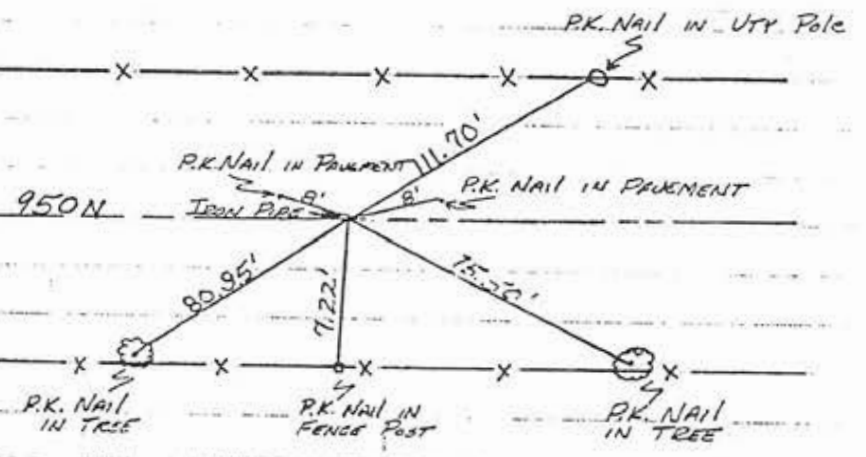
TYPE of MARKER IRON PIPE. Cond. _____

METHOD of ESTABLISHMENT _____



T. 14N., R. 5E., SEC 14:

S.E. COR. N.E. 1/4
 N.E. COR. S.E. 1/4




CONFLICT HERE


REFERENCE DISTANCE	DESCRIPTION
GEODETIC INFORMATION	
Datum: NAD83 (CORS96)	
DISCLAIMER	
The section corner coordinates annotated hereon have been obtained with RTK GPS methods by personnel of Shelby County Surveyor. No guarantee is made to the correctness or accuracy of these values and they have been provided for recovery and verification purposes only. The Shelby County Surveyor's Office will not be held liable for errors or negligence in part by the surveyor who does not physically determine the location of section lines perform in compliance with Indiana Title 865 Article 1, Rule 12-10 of the Administration Code. These coordinates have no legal weight of authority unless monument and all its accessories have been obliterated.	
GPS REF.114 21L Boring-McNamara DATE: Received 04/??/2014 S. Sumerford BY: Entered 12/28/2015 C. Droddy NORTHING: 1607535.047 EASTING: 284986.5810	

21L
(3 of 5)

Sec. 14 T 11N R. 7E



Ref. No. 21 L



SHELBY COUNTY, INDIANA
Sec. 14 T. 14 R. 5

DATE:
CREW:
OLD RECORD REF:
MARKER TYPE:

▲ Ref. No.

Method of Establishment

RECOVERED K. BOWMAN'S IRON PIPE



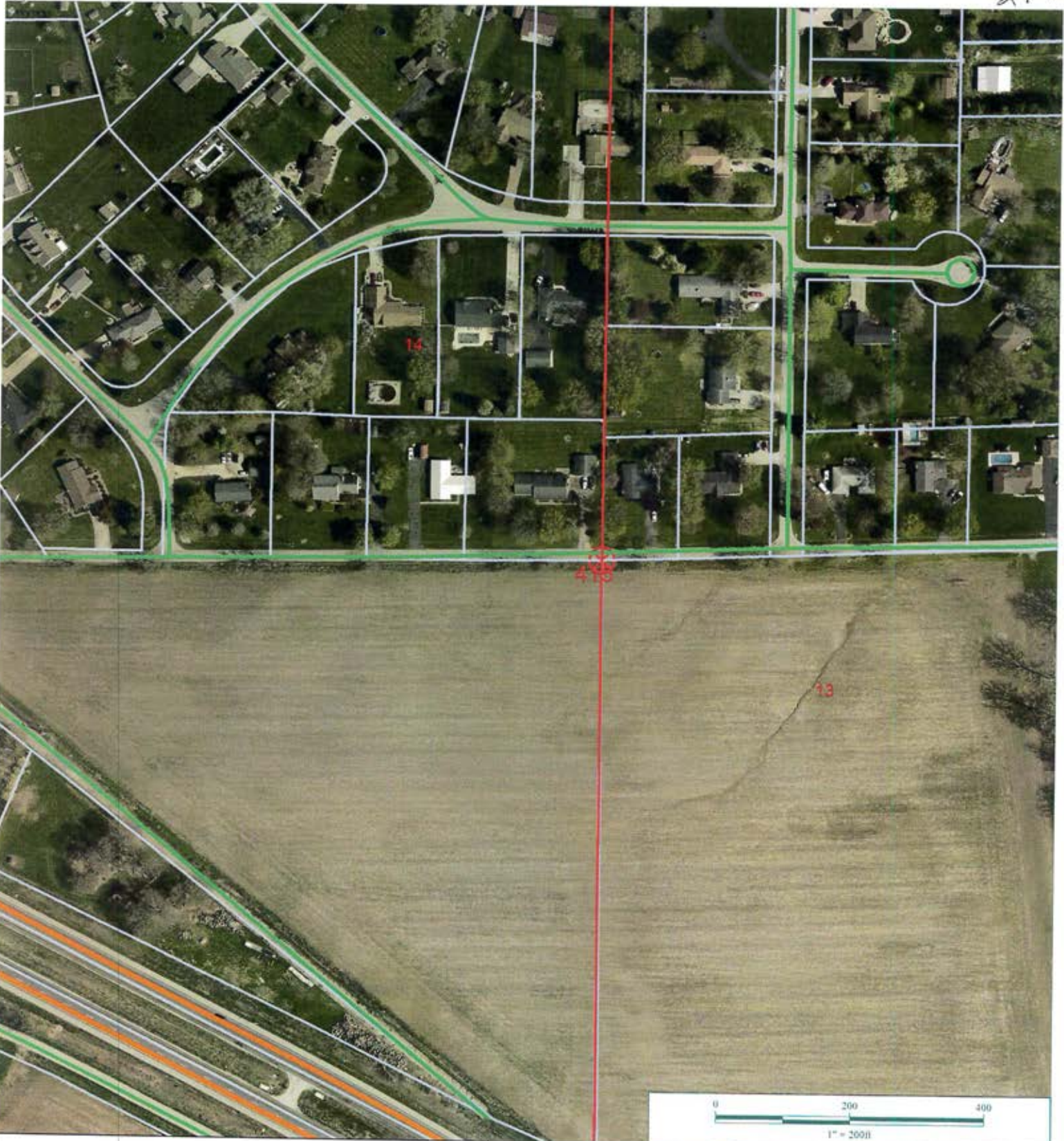
Drawing Not To Scale

REF #	DISTANCE	DESCRIPTION
		ELEVATION 785.52'

GEODETIC INFORMATION

Datum: NAD83 (CORS96)

GPS REF. 673	<p>DISCLAIMER</p> <p>The section corner coordinates annotated hereon have been obtained with RTK GPS methods by personnel of Shelby County Surveyor. No guarantee is made to the correctness or accuracy of these values and they have been provided for recovery and verification purposes only. The Shelby County Surveyor's Office will not be held liable for errors or negligence in part by the surveyor who does not physically determine the location of section lines perform in compliance with Indiana Title 865, Article 1, Rule 12-10 of the Administration Code. These coordinates will have no legal weight of authority unless monument and all its accessories have been obliterated.</p>
DATE: 4/13/20	
BY: SCOTT SUMERBORN	
NORTHING: 1607167.02	
EASTING: 252788.80	



14 14 5 NE Cor SE 1/4



*Shelbyville-Shelby County
Geographic Information System
25 W Polk St. Room 104
Shelbyville, Indiana 46176*




SECTION CORNER RECORD SHELBY COUNTY, INDIANA

Sec. 23 T. 11N R. 7E

Ref. No. 21N

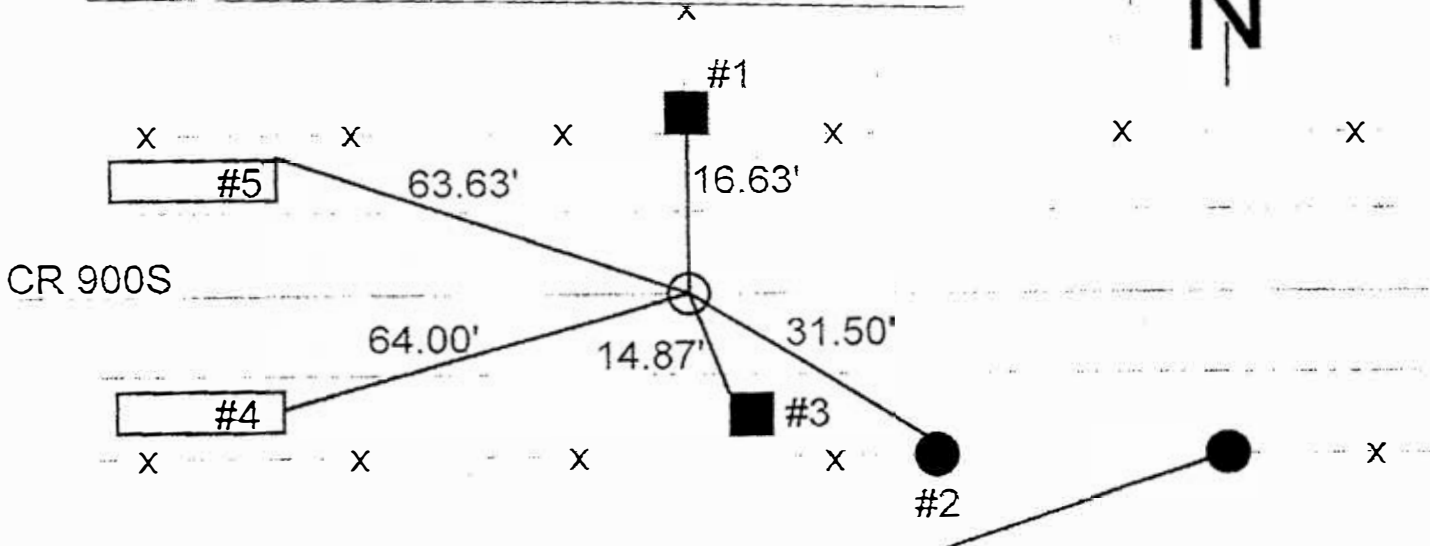
DATE : 09/23/82
 CREW P.C. : Barnhart
 Instrument : Wall
 Rod :
 Marker Type : Iron Pin
 Condition :
 Method of Establishment : Dug for stone, none found. Set iron pin by splitting fences.



GEODETIC INFORMATION

Datum: NAD83 (CORS96)

GPS REF. 21N	DISCLAIMER The section corner coordinates annotated hereon have been obtained with RTK GPS methods by personnel of Shelby County Surveyor. No guarantee is made to the correctness or accuracy of these values and they have been provided for recovery and verification purposes only. The Shelby County Surveyor's Office will not be held liable for errors or negligence in part by the surveyor who does not physically determine the location of section lines perform in compliance with Indiana Title 865 Article 1, Rule 12-10 of the Administration Code. These coordinates have no legal weight of authority unless monument and all its accessories have been obliterated.
Z Corner	
DATE: Received	
BY: Entered C. Drodgy 08/24/2015	
NORTHING: 1510118.41	
EASTING: 317792.50	



REFERENCE	DISTANCE	DESCRIPTION
1	16.63'	PK nail in corner post East side, 2' up
2	31.50'	PK nail in Northeast side gate post, 6" up
3	14.87'	PK nail in West side power pole, 6" up
4	64.00'	Chiseled "X" in top of headwall on East side
5	63.63'	Northeast corner of headwall North side of road

SECTION CORNER RECORD

SHELBY COUNTY, INDIANA

Sec. 23 T. 11 R. 7

DATE 9 / 23 / 82

CREW P.C. BARNHART

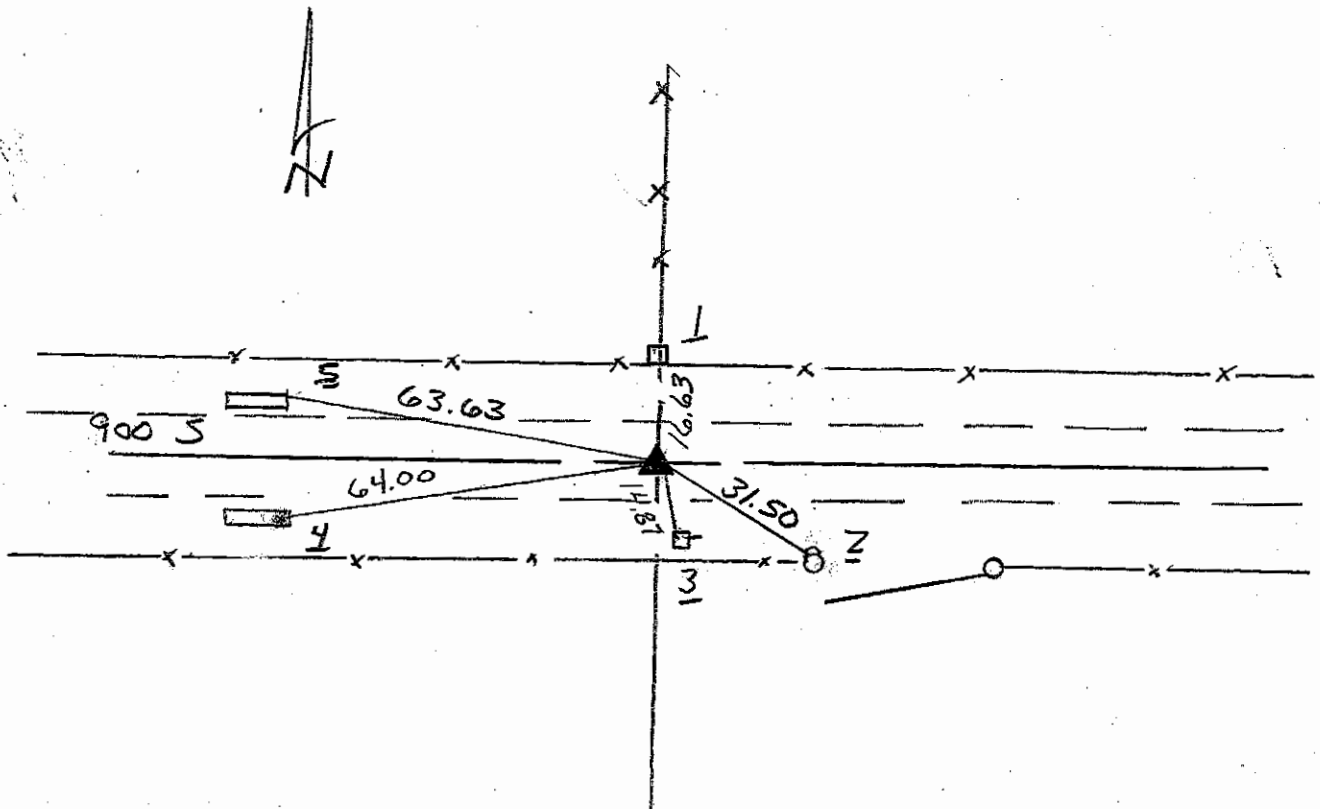
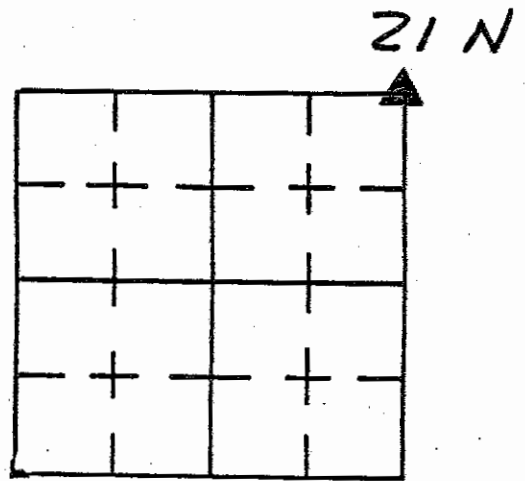
Inst. WALL Rod _____

TYPE of MARKER IRON PIN Cond. _____

METHOD of ESTABLISHMENT Dug for Stone, none Found. Set

Iron pin by splitting fences

21N
(2 of 2)

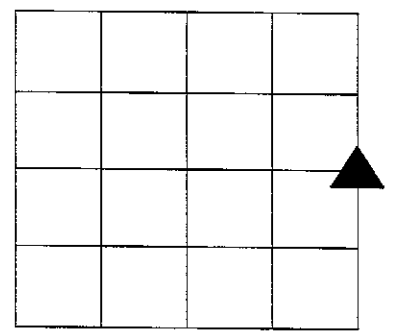


REFERENCE	DISTANCE	DESCRIPTION
1	16.63	P.K. nail in Cor. Post E. side 2' up
2	31.50	" " " N.E. side gate post 6"
3	14.87	" " " W. side Rwp. 6" up
4	64.00	Chisled X on top of the headwall on E. side
5	63.63	N.E. cor. of head wall N. side of road

SECTION CORNER RECORD
SHELBY COUNTY, INDIANA
Sec. 23 T. 11N R. 7E

Ref. No. 21P

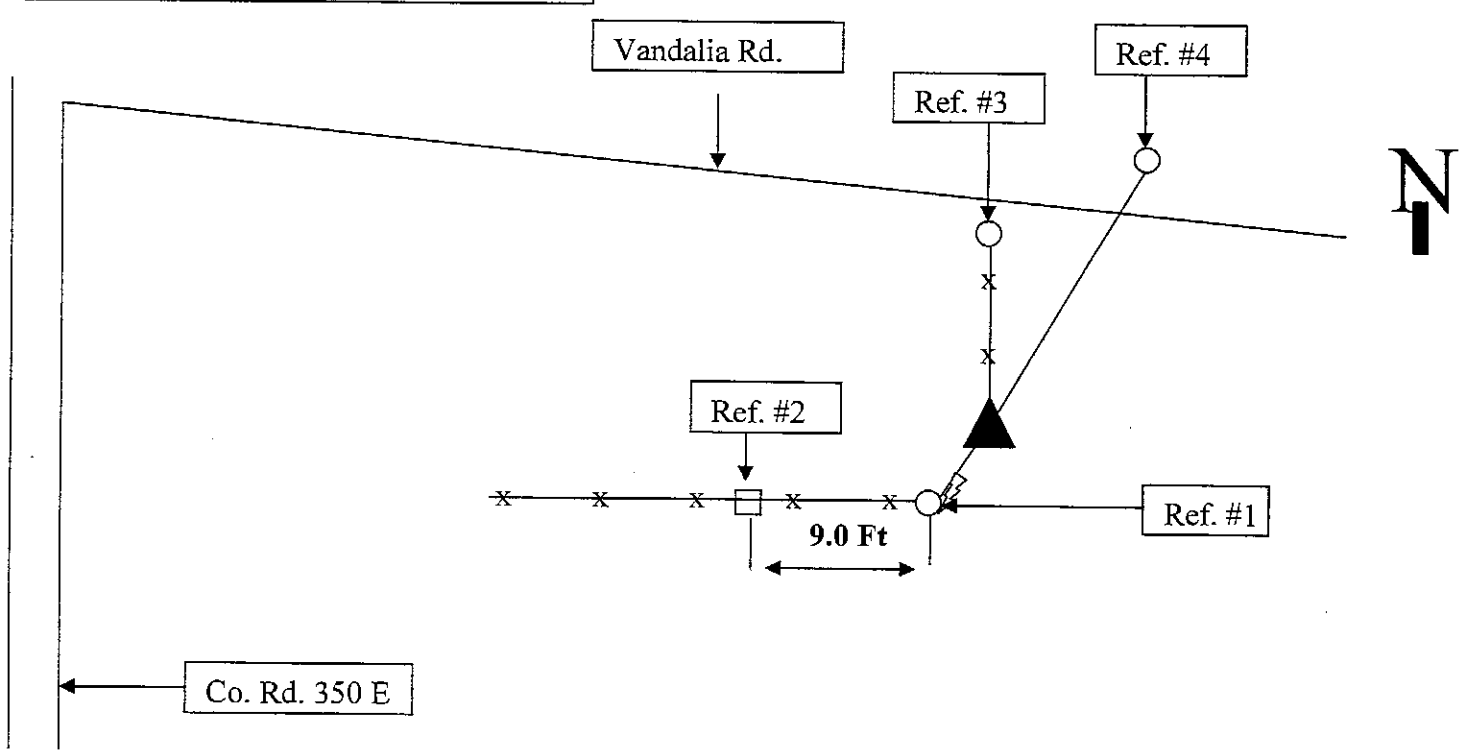
DATE: 06/30/2008
CREW: Steve Kuhn Survey; Clifton Droddy
OLD RECORD REF: Survey
MARKER TYPE: Boulder



Method of Establishment:

SEE REVERSE SIDE

Boulder 14" by 20 "
24 " high w/ 1" above ground



Drawing Not To Scale

REF #	DISTANCE	DESCRIPTION
1	3.40 Ft	8 inch round corner post with carsonite witness East of post
2	9.00 Ft.	6" X 6" square brace post west of round corner
3	90.55 Ft	One foot round locust corner post with nail and washer
4	126.54 Ft	Rush Shelby Co. Utility post # 48470; washer 18 in. up on South side

GEODETTIC INFORMATION
Datum: NAD83 (CORS96)

CO-ORDS ARE WRONG FOR THIS CORNER WETS JR

GPS REF. 202
P corner 24/13/7
DATE: T. Sumerford
07/01/2015
BY: C. Droddy
07/13/2015
NORTHING:
1571296.44
EASTING:
317593.95

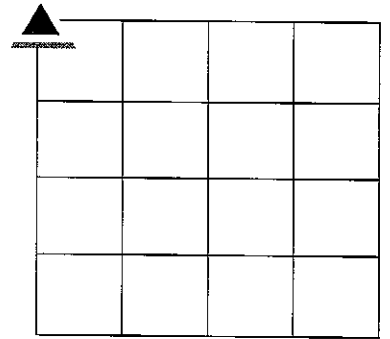
DISCLAIMER

The section corner coordinates annotated hereon have been obtained with RTK GPS methods by personnel of Shelby County Surveyor. No guarantee is made to the correctness or accuracy of these values and they have been provided for recovery and verification purposes only. The Shelby County Surveyor's Office will not be held liable for errors or negligence in part by the surveyor who does not physically determine the location of section lines perform in compliance with **Indiana Title 865, Article 1, Rule 12-10** of the Administration Code. These coordinates will have no legal weight of authority unless monument and all its accessories have been obliterated.

SECTION CORNER RECORD
SHELBY COUNTY, INDIANA
S. 36 T. 11N R. 7E

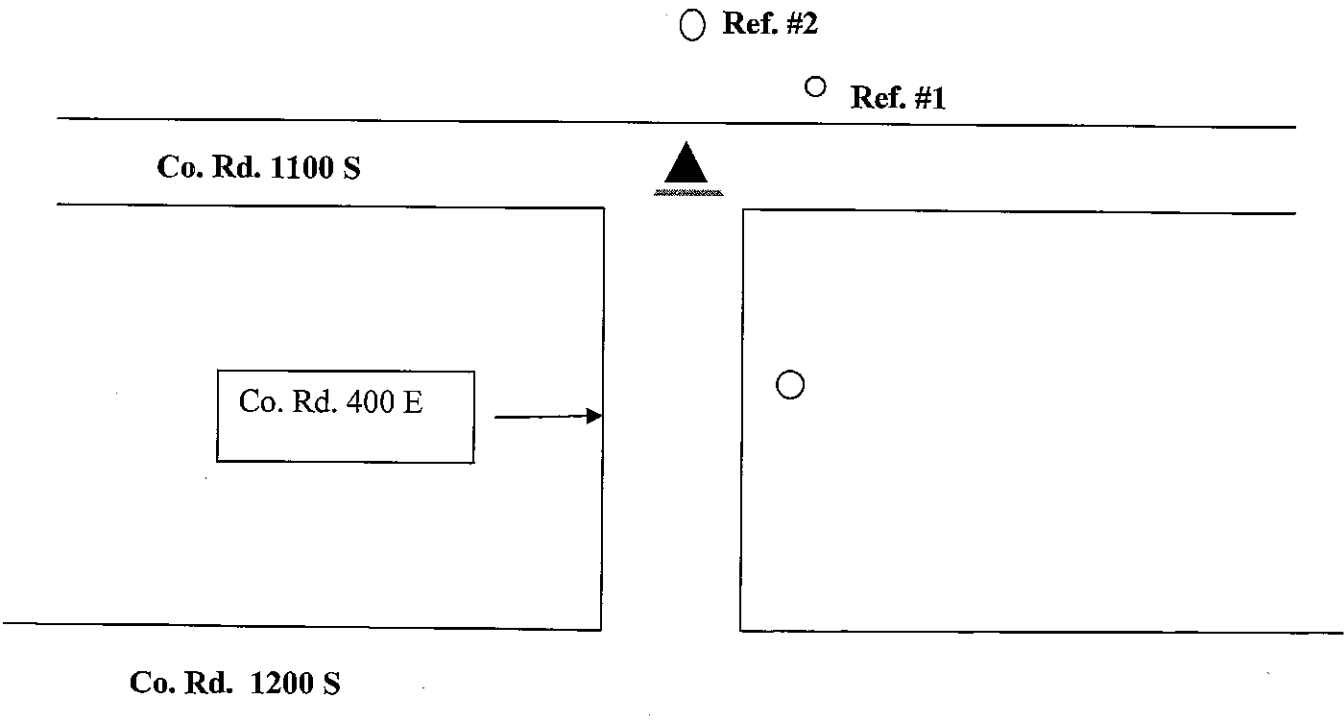
21V Ref. No.

DATE: 01/12/2015
CREW: Taylor Sumerford; T. Smith; J. Powell
OLD RECORD REF:
MARKER TYPE:



REVISED

2003 Dug 4' x 2' x 3 1/2' hole, nothing found, set 3' rebar & alum dish at Former location of R.R. Spike.
2015 J. Powell found mag nail 4.0' S and mag nail 4.0' W. (Agrees with state plan co-ordinates.



Drawing Not To Scale

Last Entered or Corrected:

REF #	DISTANCE	DESCRIPTION
1	16'4"	Rush Shelby Power Pole #48531
2	16'9"	8" Wood corner fence post & road sign
3	65'7"	Rush Shelby power pole #48532

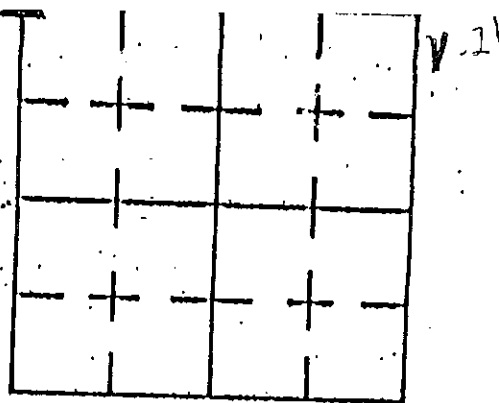
GEODETTIC INFORMATION
Datum: NAD83 (CORS96)

<p>GPS REF. 190 Keller 21V E. Corner</p> <p>DATE: 03/23/2013</p> <p>BY: C. Drodody 08/18/2014</p> <p>NORTHING: 1499332.881</p> <p>EASTING: 317726.213</p>	<p style="text-align: center;">DISCLAIMER</p> <p>The section corner coordinates annotated hereon have been obtained with RTK GPS methods by personnel of Shelby County Surveyor. No guarantee is made to the correctness or accuracy of these values and they have been provided for recovery and verification purposes only. The Shelby County Surveyor's Office will not be held liable for errors or negligence in part by the surveyor who does not physically determine the location of section lines perform in compliance with Indiana Title 865, Article 1, Rule 12-10 of the Administration Code. These coordinates will have no legal weight of authority unless monument and all its accessories have been obliterated.</p>
--	--

MAG. NAILS SET BY TAYLOR SUMERFORD AS OFFSETS TO STONE RECOVERED WITH JEFF HATTON 7/09/2009, STONE FOUND SEVERAL FEET SOUTH & EAST OF COUNTY MONUMENT.

SHELBY COUNTY, INDIANA

21V
(2 of 2)



SEC. 36 T. 11 R. 7

DATE 10/9/03

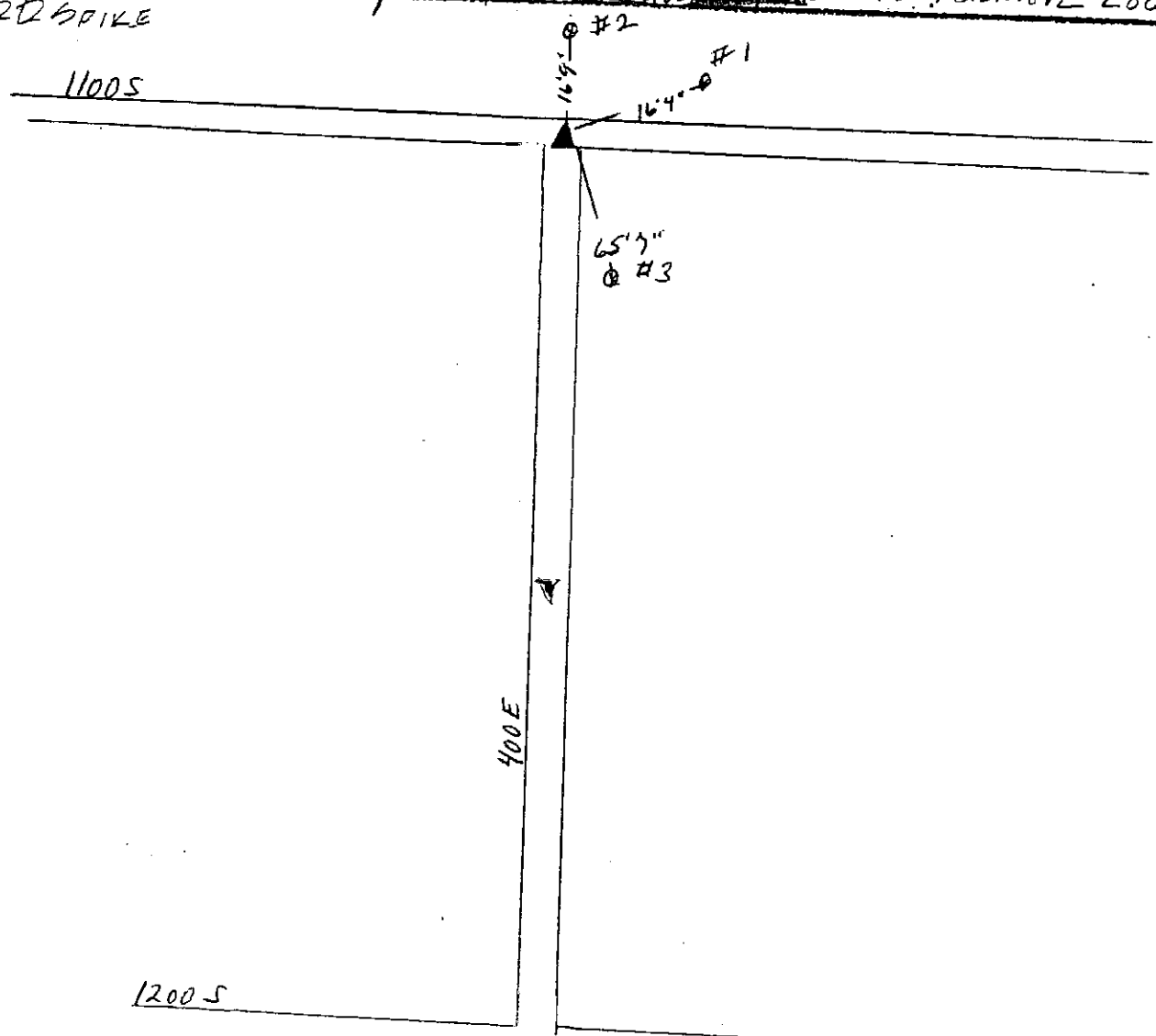
CREW P.C. TAYLOR SUMERFORD

Inst. TEO SMITH Rod _____

TYPE of MARKER _____ Cond. _____

METHOD of ESTABLISHMENT PLG 4' X 2' X 3 1/2' HUB - NOTHING FOUND

SET 3' P.P. + ALUM DISH AS ~~FOR~~ ~~MARK~~ ~~FOR~~ ~~MARK~~ ~~FOR~~ ~~MARK~~ AT FORMER LOCATION OF IRON SPIKE



REFERENCE	DISTANCE	DESCRIPTION
1	16' 4"	RUSH SHELBY POWER POLE # 48531
2	16' 9"	8" WOOD CORNER FENCE POST + ROAD SIGN
3	65' 7"	RUSH SHELBY POWER POLE # 48532

POWELL FND.
MAG. NAIL WITH
MAG. NAIL 4.0'S.
E " " 4.0'W
SET IRON SPIKE AT
MAG. NAIL

AGREES WITH STATE PLANE CO-ORDINATES - Datum: NAD83 (CORS96)

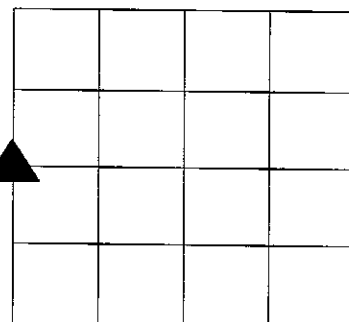
GPS REF. 190 Keller 21V E corner	DISCLAIMER The section corner coordinates annotated hereon have been obtained with RTK GPS methods by personnel of Shelby County Surveyor. No guarantee is made to the correctness or accuracy of these values and they have been provided for recovery and verification purposes only. The Shelby County Surveyor's Office will not be held liable for errors or negligence in part by the surveyor who does not physically determine the location of section lines perform in compliance with Indiana Title 865, Article 1, Rule 12-10 of the Administration Code. These coordinates have no legal weight of authority unless monument and all its accessories have been obliterated.
DATE: Received 03/23/2013	
BY: Entered 08/18/2014	
NORTHING: 1499332.881	
EASTING: 317726.213	

ATTENTION CLIO.

**SECTION CORNER RECORD
SHELBY COUNTY, INDIANA
Sec. 36 T. 11N R. 7E**

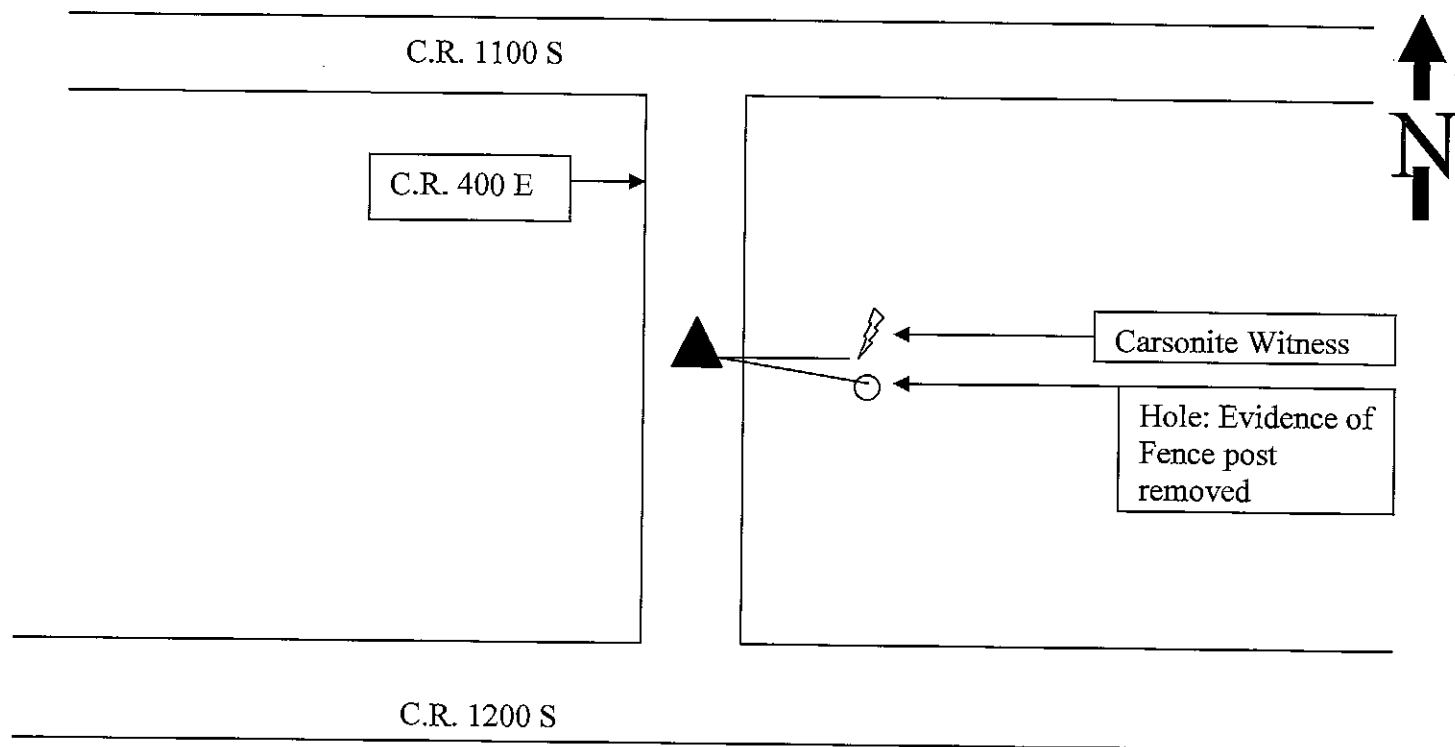
Ref. No. 21X

DATE: 06/30/2008
CREW: Clifton Droddy
OLD RECORD REF: Taylor Sumerford Survey
MARKER TYPE: Rod



Method of Establishment: Set by old records and ties

Also 35-11N-7E (21X)



Drawing Not To Scale

REF #	DISTANCE	DESCRIPTION
	15.0 Ft	Surveyor witness post 15 feet East of rod
	15.0 Ft	Hole: evidence of fence post being removed after witness post placed

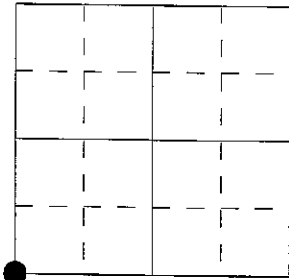
**GEODETTIC INFORMATION
Datum: NAD83 (CORS96)**

GPS REF.191 Keller 21X P corner	DISCLAIMER
DATE: 03/23/2013	The section corner coordinates annotated hereon have been obtained with RTK GPS methods by personnel of Shelby County Surveyor. No guarantee is made to the correctness or accuracy of these values and they have been provided for recovery and verification purposes only. The Shelby County Surveyor's Office will not be held liable for errors or negligence in part by the surveyor who does not physically determine the location of section lines perform in compliance with Indiana Title 865, Article 1, Rule 12-10 of the Administration Code. These coordinates will have no legal weight of authority unless monument and all its accessories have been obliterated.
BY: 04/18/2014	
NORTHING: 1496637.482	
EASTING: 317689.557	

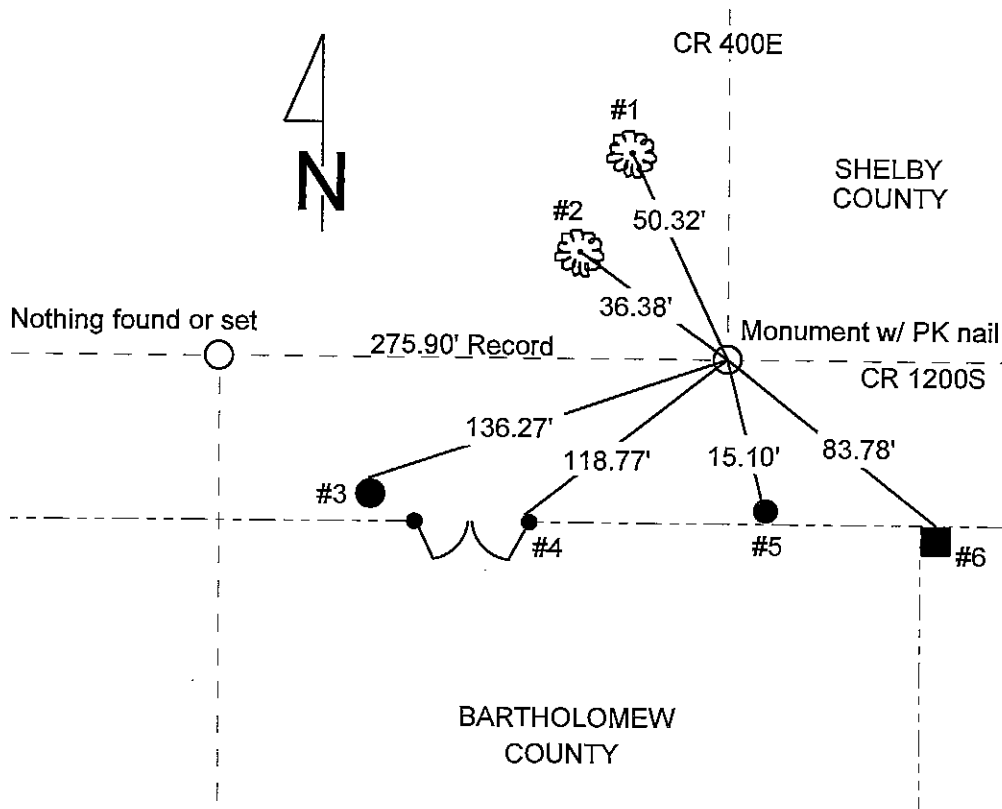
SECTION CORNER RECORD
SHELBY COUNTY, INDIANA
Sec. 36 T. 11N R. 7E

Ref. No. 21Z

DATE : 03/19/85
CREW P.C. : L. May
Instrument :
Rod : R. McGaha
Marker Type : Monument
Condition : Just Set



Method of Establishment : Found RR spike just below pavement. Set PK nails 3.00' South and East. Dug and found large concentration of big stones, but none seemed to be set as a normal corner should be. Upon viewing the surrounding ground it appears that the stones may have been placed to prevent washing of the road prior to paving. This seems possible due to the rather sharp drop in grade from NW to SE across the road. Also the type and size of the stone vary greatly. There is no physical evidence of where the job corner west for the township below is. I set monument (30") 4" below pavement in place of RR spike found. Set PK nail on surface above monument.



REFERENCE	DISTANCE	DESCRIPTION
1	50.32'	PK nail 2" up Southwest root of 24" maple
2	36.38'	PK nail 5" up Southwest root of 30" maple
3	136.27'	PK nail 4" up East side REMC power pole #06062 (#6)
4	15.10'	PK nail 19" up North side round wood fence post
5	118.77'	PK nail 4" up North side round wood gate post
6	83.78'	PK nail 34" up North side square wood corner post
straddle	3.00'	PK nail in pavement due South
straddle	3.00'	PK nail in pavement due East

SECTION CORNER RECORD

SHELBY COUNTY, INDIANA

21Z
(2 of 2)

Sec. 36 T. 11 R. 7

DATE 3/19/05

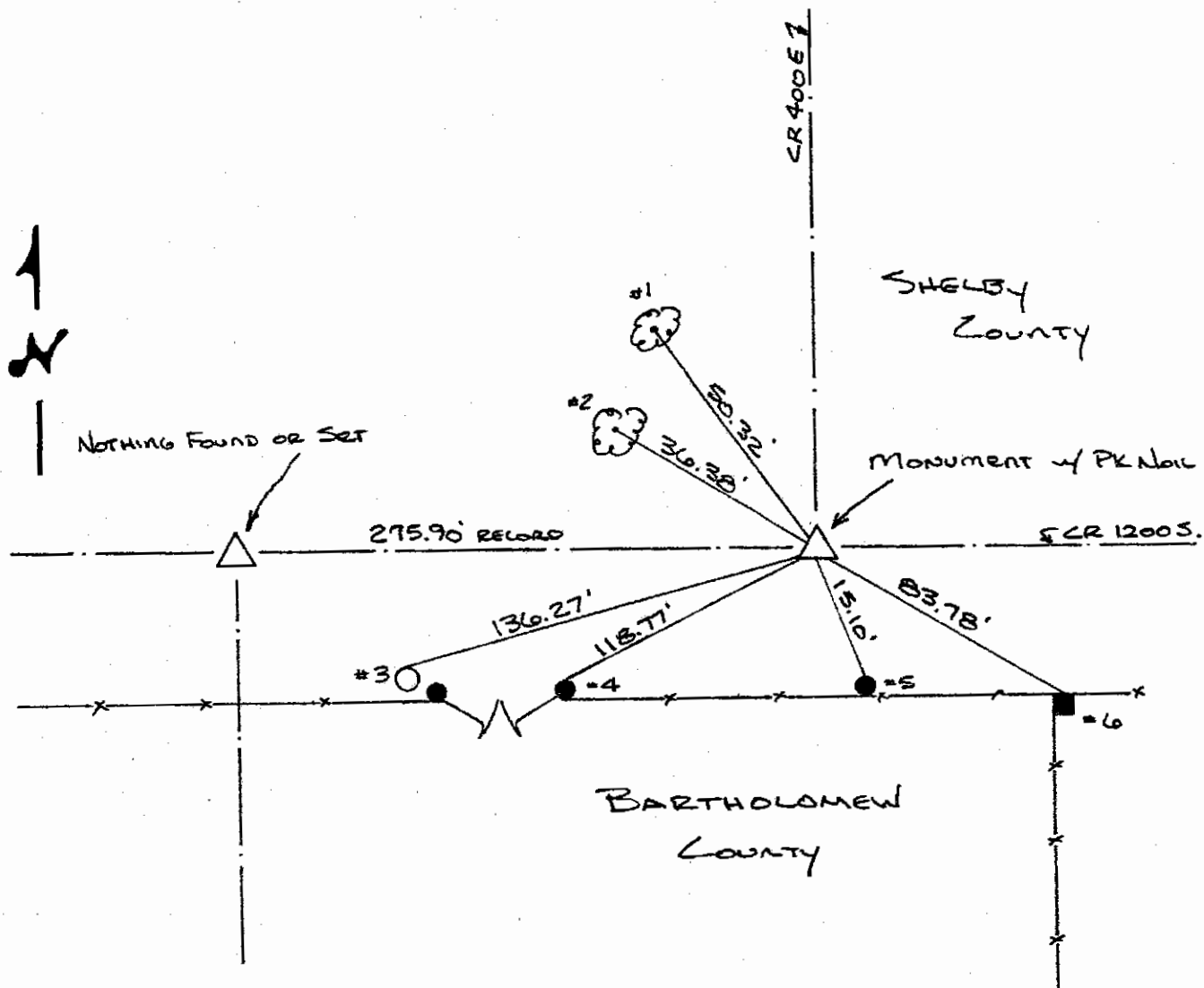
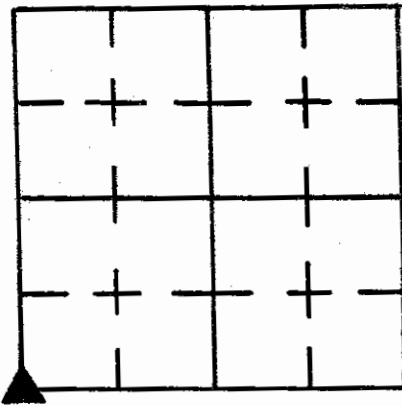
CREW P.C. L May

Inst. _____ Rod RMKGAHA

TYPE of MARKER Monument Cond. JUST SET

METHOD of ESTABLISHMENT Found RR Spike JUST Below PUNT, SET

PK Nails 3.00' South + EAST. DUG AND Found large concentration of



REFERENCE	DISTANCE	DESCRIPTION
1	50.32'	PK Nail 2" UP S.W. Root of 24" MAPLE
2	36.38'	PK Nail 5" UP S.W. ROOT of 30" maple
3	136.27'	PK Nail 4" UP EAST SIDE REMC PWP #06062 (*6)
5	15.10'	PK Nail 19" UP NORTH SIDE Round Wood Fence Post
4	118.77'	PK Nail 4" UP NORTH SIDE Round wood Gate Post
6	83.78'	PK Nail 34" UP NORTH SIDE Square Wood Corner Post
STRADDLE	3.00'	PK Nail in PUNT Due SOUTH
STRADDLE	3.00'	" " " " Due EAST

SHELBY COUNTY, INDIANA
Sec. 12 T. 11 R. 7
NOBEL TWP.

DATE:
CREW:
OLD RECORD REF:
MARKER TYPE:

▲ Ref. No.

Method of Establishment

COMPUTED LOCATION BASED ON STEVE KUHNS SURVEYS DATED 4/14/1989 AND 2/12/1996 (SEE FILES IN AUDITOR'S OFFICE)



Drawing Not To Scale

REF #	DISTANCE	DESCRIPTION

GEODETTIC INFORMATION
Datum: NAD83 (CORS96)

GPS REF.	DISCLAIMER
DATE: 5/13/2014	The section corner coordinates annotated hereon have been obtained with RTK GPS methods by personnel of Shelby County Surveyor. No guarantee is made to the correctness or accuracy of these values and they have been provided for recovery and verification purposes only. The Shelby County Surveyor's Office will not be held liable for errors or negligence in part by the surveyor who does not physically determine the location of section lines perform in compliance with Indiana Title 865, Article 1, Rule 12-10 of the Administration Code. These coordinates will have no legal weight of authority unless monument and all its accessories have been obliterated.
BY: SCOTT SUMNERFORD	
NORTHING: 1520860.30	
EASTING: 320444.41	

SHELBY COUNTY, INDIANA
Sec. 12 T. 11 R. 7
NOBEL TWP.

DATE:
CREW:
OLD RECORD REF:
MARKER TYPE:

▲ Ref. No.

		▲	

Method of Establishment

SHELBY COUNTY SURVEY MONUMENT
PLACED ON SOUTHWEST SIDE OF CORNER
POST.



Drawing Not To Scale

REF #	DISTANCE	DESCRIPTION


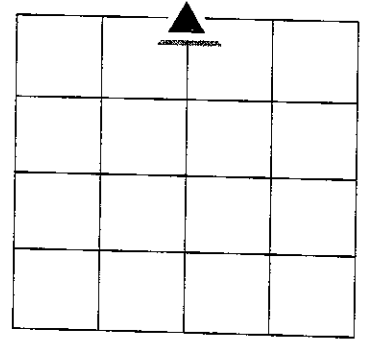
GEODETTIC INFORMATION
Datum: NAD83 (CORS96)

GPS REF.	<p>DISCLAIMER The section corner coordinates annotated hereon have been obtained with RTK GPS methods by personnel of Shelby County Surveyor. No guarantee is made to the correctness or accuracy of these values and they have been provided for recovery and verification purposes only. The Shelby County Surveyor's Office will not be held liable for errors or negligence in part by the surveyor who does not physically determine the location of section lines perform in compliance with Indiana Title 865, Article 1, Rule 12-10 of the Administration Code. These coordinates will have no legal weight of authority unless monument and all its accessories have been obliterated.</p>
DATE: 5/13/2014	
BY: SCOTT SUMERFORD	
NORTHING: 1518165.47	
EASTING: 328497.60	

SECTION CORNER RECORD
SHELBY COUNTY, INDIANA
S. 13 T. 11N R. 7E

23J Ref. No.

DATE: 2011
CREW: T. Sumerford
OLD RECORD REF:
MARKER TYPE:



REF #	DISTANCE	DESCRIPTION

GEODETTIC INFORMATION

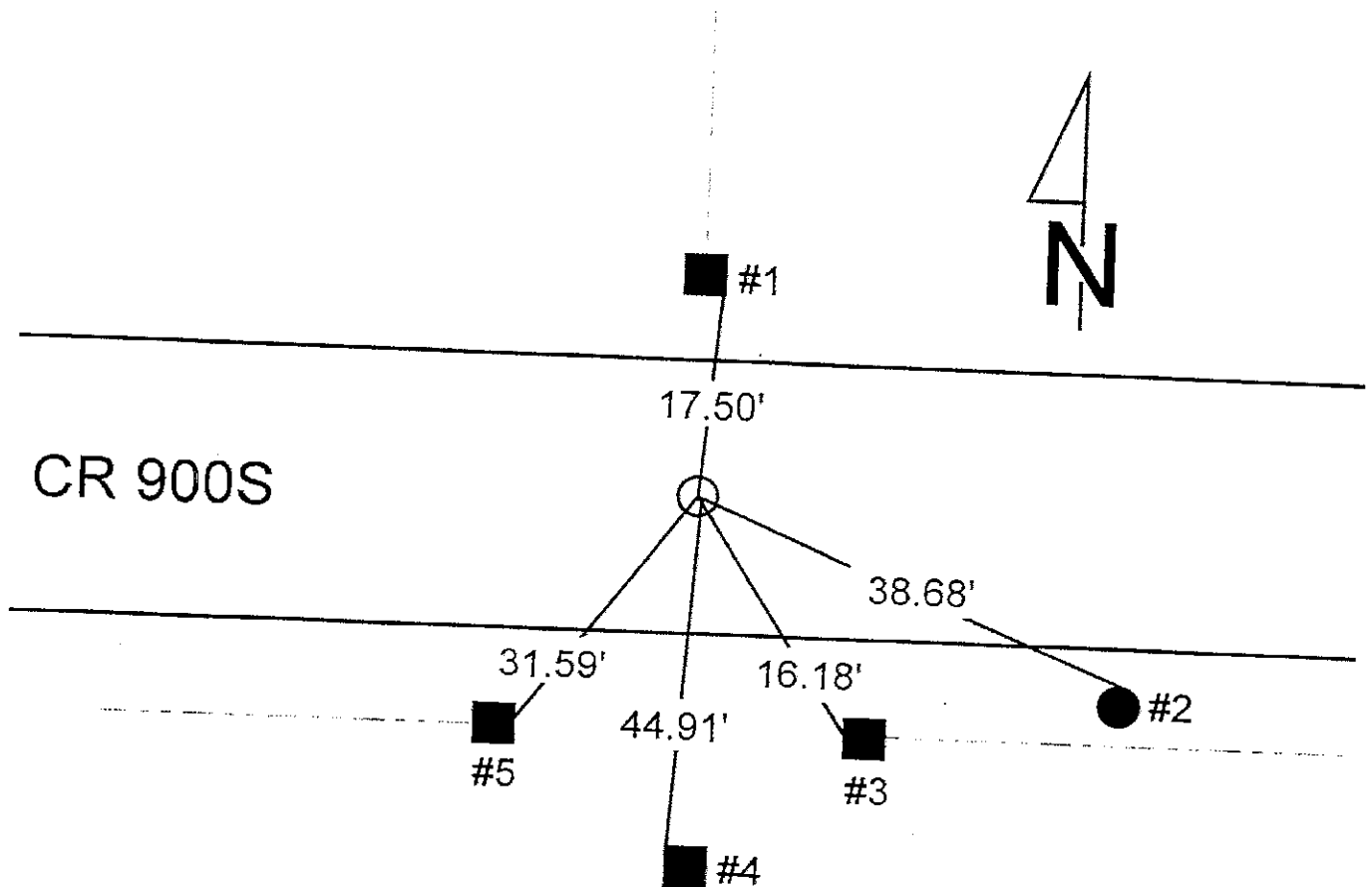
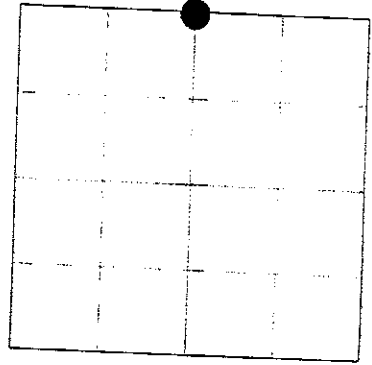
Datum: NAD83 (CORS96)

GPS REF. 21J	<p align="center">DISCLAIMER</p> <p>The section corner coordinates annotated hereon have been obtained with RTK GPS methods by personnel of Shelby County Surveyor. No guarantee is made to the correctness or accuracy of these values and they have been provided for recovery and verification purposes only. The Shelby County Surveyor's Office will not be held liable for errors or negligence in part by the surveyor who does not physically determine the location of section lines perform in compliance with Indiana Title 865, Article 1, Rule 12-10 of the Administration Code. These coordinates will have no legal weight of authority unless monument and all its accessories have been obliterated.</p>
E corner 13/11/7	
DATE:	
ENTERED BY: C. Droddy 08/24/2015	
NORTHING: 1515482.97	
EASTING: 320462.11	

SECTION CORNER RECORD
SHELBY COUNTY, INDIANA
Sec. 24 T. 11N R. 7E

DATE : 07/15/92
 CREW P.C. : K. McMillin
 Instrument : J. Powell
 Rod : I. Brewer
 Marker Type : Stone
 Condition : Poor - Needs to be replaced w/ monument
 Method of Establishment : Found stone just below road surface. Set star drill hole at top center of stone.

Ref. No. 23N

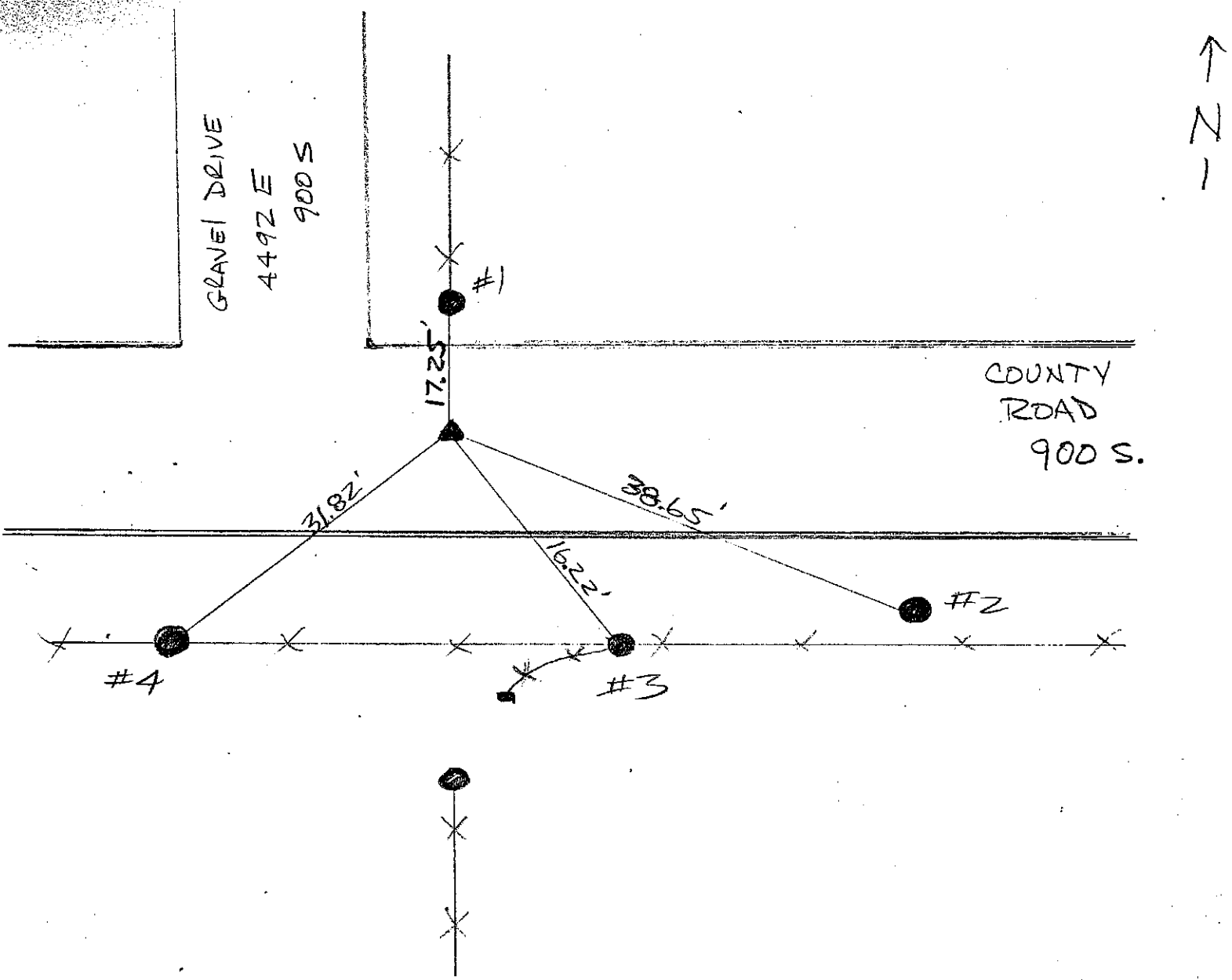
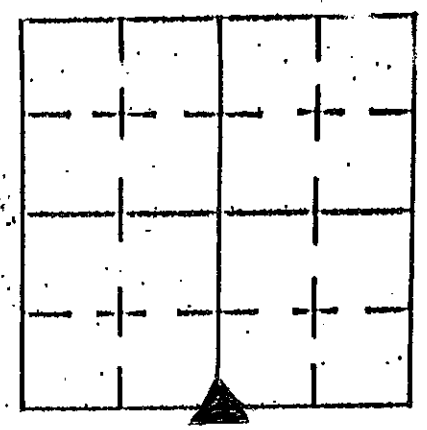


GPS REF. 23N X CORNER 13/11/7	<p align="center">DISCLAIMER</p> <p>The section corner coordinates annotated hereon have been obtained with RTK GPS methods by personnel of Shelby County Surveyor. No guarantee is made to the correctness or accuracy of these values and they have been provided for recovery and verification purposes only. The Shelby County Surveyor's Office will not be held liable for errors or negligence in part by the surveyor who does not physically determine the location of section lines perform in compliance with Indiana Title 865, Article 1, Rule 12-10 of the Administration Code. These coordinates have no legal weight of authority unless monument and all its accessories have been obliterated.</p>
C Corner 24/11/7	
BY: Entered	
NORTHING: 1510125.90	
EASTING: 320426.85	

REFERENCE	DISTANCE	DESCRIPTION
1	17.50'	PK nail 12" up East side 6" round corner post
2	38.68'	PK nail 12" up North side power pole
3	16.18'	PK nail 12" up West side old round wooden corner post
4	44.91'	PK nail 12" up West side old round wooden corner post
5	31.59'	PK nail 12" up East side round wooden corner post

SECTION CORNER RECORD
SHELBY COUNTY, INDIANA
Sec. 13 T. 11 R. 7

DATE 04/23/01
CREW P.C. TONY SILES
Inst. _____ Rod _____
TYPE of MARKER PK NAIL
OVER STONE COND.
METHOD of ESTABLISHMENT PER PREVIOUS SURVEY BY
T. SUMERFORD L.S.

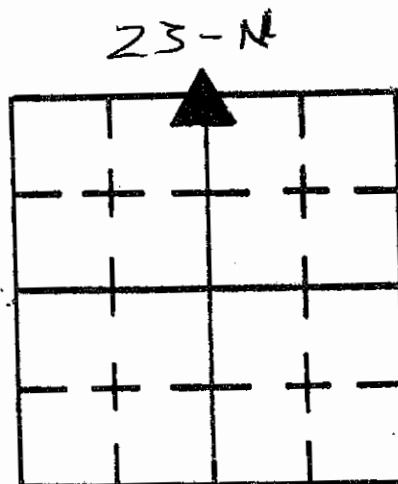


REFERENCE	DISTANCE	DESCRIPTION
1	17.25'	CORNER POST (PK NAIL @ 12" UP SOUTH SIDE)
2	38.65'	PSI POLE # 264-571 (PK NAIL @ 12" UP NORTH SIDE)
3	16.22'	"TREE POST" (PK NAIL @ 12" UP WEST SIDE)
4	31.82'	WOOD GATE POST (PK NAIL @ 12" UP NORTH SIDE)

SECTION CORNER RECORD

SHELBY COUNTY, INDIANA

23N
(3 of 3)



Sec. 24 T. 11 R. 7

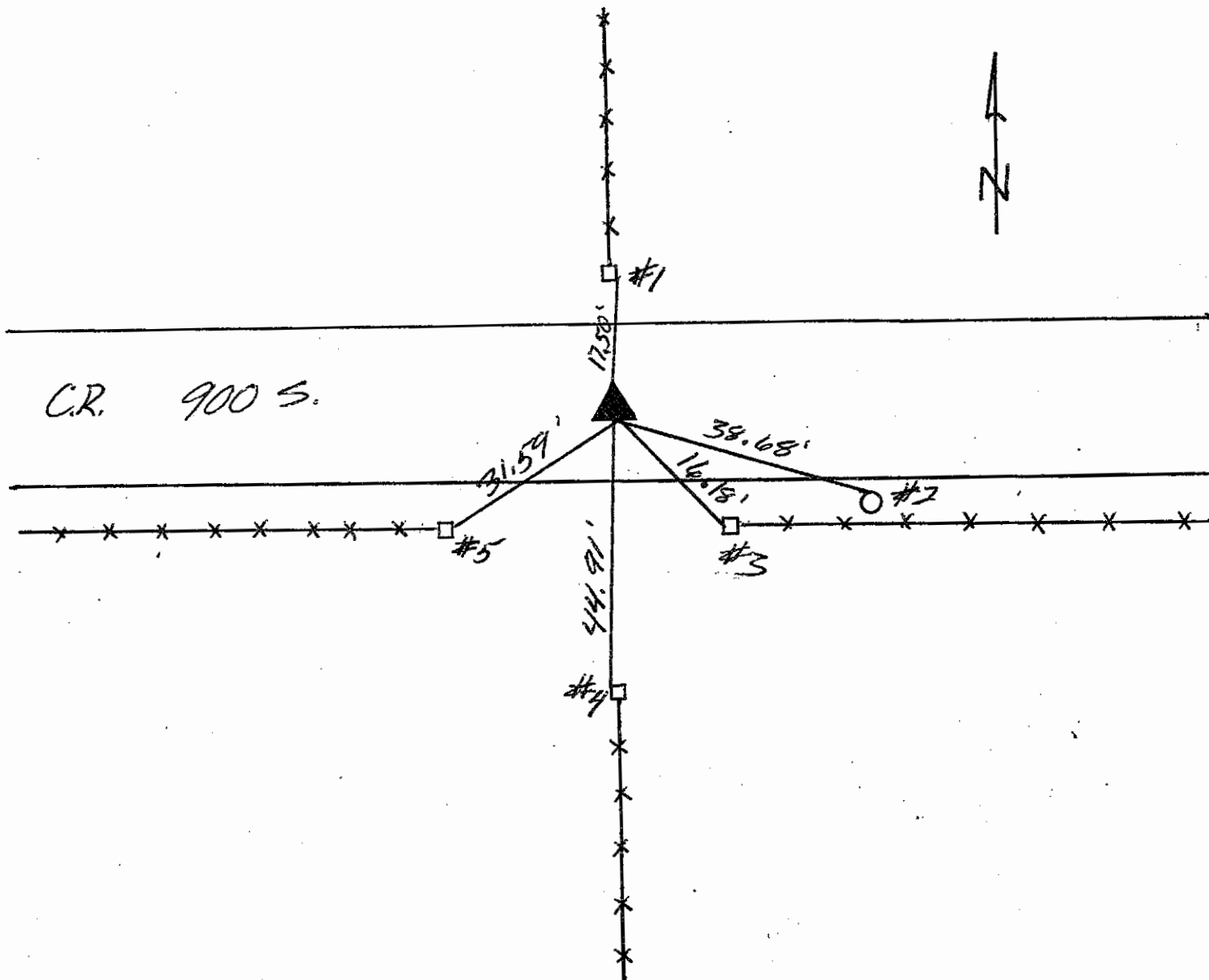
DATE 7/15/92

CREW P.C. K. McMILLIN

Inst. J. POWELL Rod I. BREWER

TYPE of MARKER STONE Cond. POOR - NEEDS TO BE REPLACED

METHOD of ESTABLISHMENT FOUND STONE JUST BELOW ROAD SURFACE. SET STAR DRILL HOLE AT TOP CENTER OF STONE

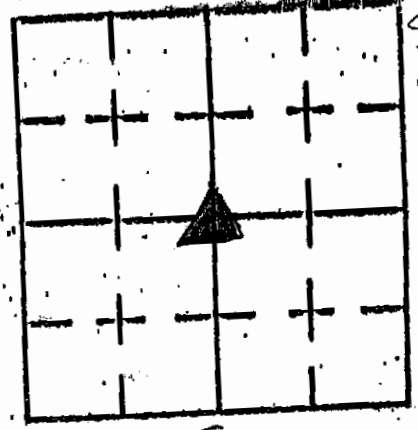


REFERENCE	DISTANCE	DESCRIPTION
#1	17.50'	P.K. 12" UP EAST SIDE 6" ROUND CORNER POST
#2	38.68'	P.K. 12" UP N. SIDE P.W.R. POLE
#3	16.18'	P.K. 12" UP W. SIDE OLD ROUND WOODEN CORNER POST
#4	44.91'	P.K. 12" UP W. SIDE OLD ROUND WOODEN CORNER POST
#5	31.54'	P.K. 12" UP E. SIDE ROUND WOODEN CORNER POST

SECTION CORNER RECORD

SHELBY COUNTY, INDIANA

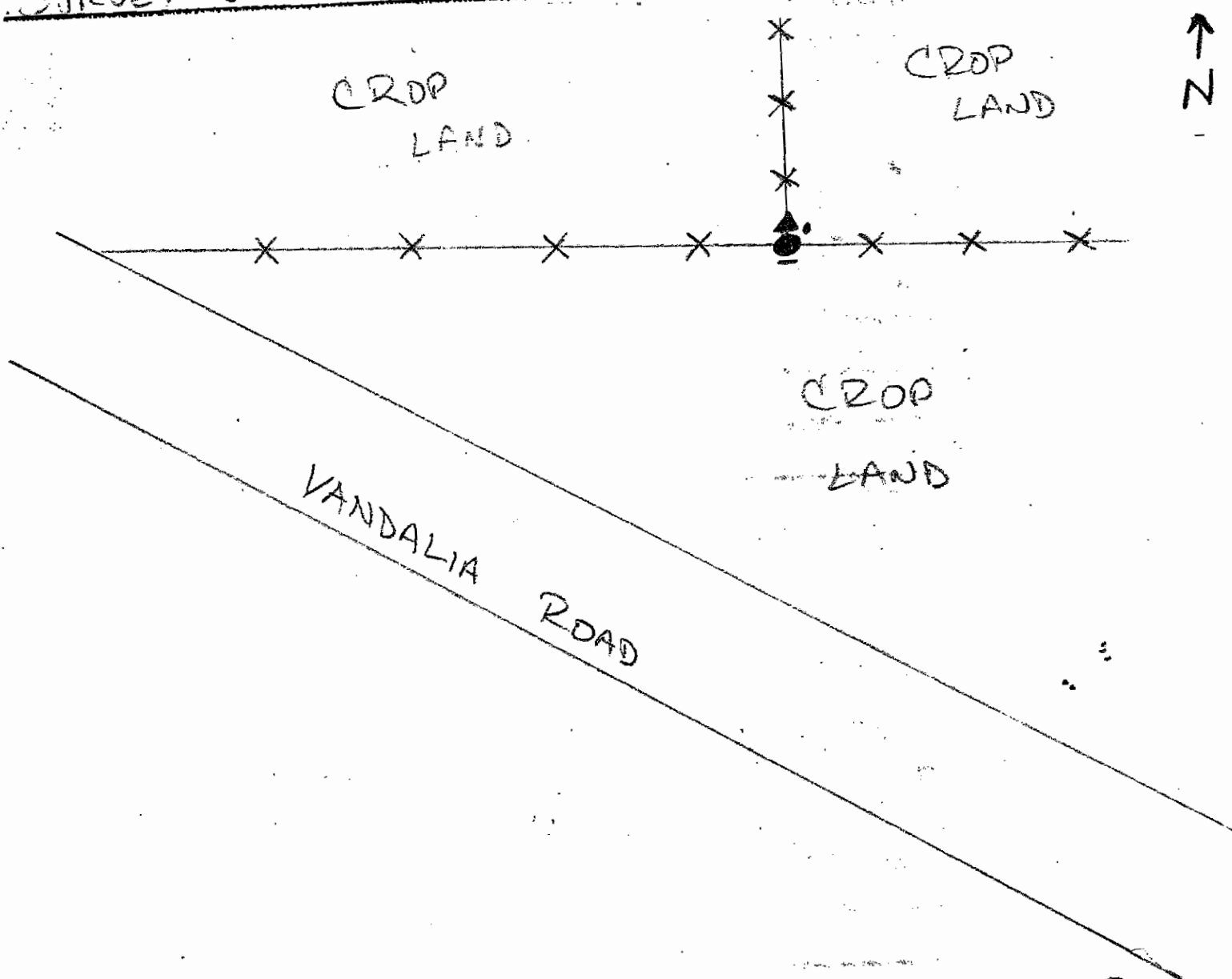
23P
(1 of 1)



Sec. 24 T. 11 R. 7

DATE 6/26/02
CREW P.C. TOM SIPES

Inst. _____ Rod _____
TYPE OF MARKER SC. SURVEYOR MONUMENT Cond. JUST SET
METHOD OF ESTABLISHMENT POINT ESTABLISHED BY PREVIOUS SURVEY OF S.C. SURVEYOR T. SUMERFORD



REFERENCE	DISTANCE	DESCRIPTION
		MONUMENT SET IMMEDIATELY NORTH OF WOODEN CORNER POST AND IMMEDIATELY WEST OF 1" IRON PIN
		CARSONITE ROD SET ON SOUTH SIDE OF CORNER POST - VISIBLE FROM VANDALIA ROAD - NO OTHER REFERENCE POINTS AVAILABLE

SECTION CORNER RECORD

SHELBY COUNTY, INDIANA

23V
(1 of 1)

V-2

Sec. 36 T. 11 R. 7

DATE 10/9/03

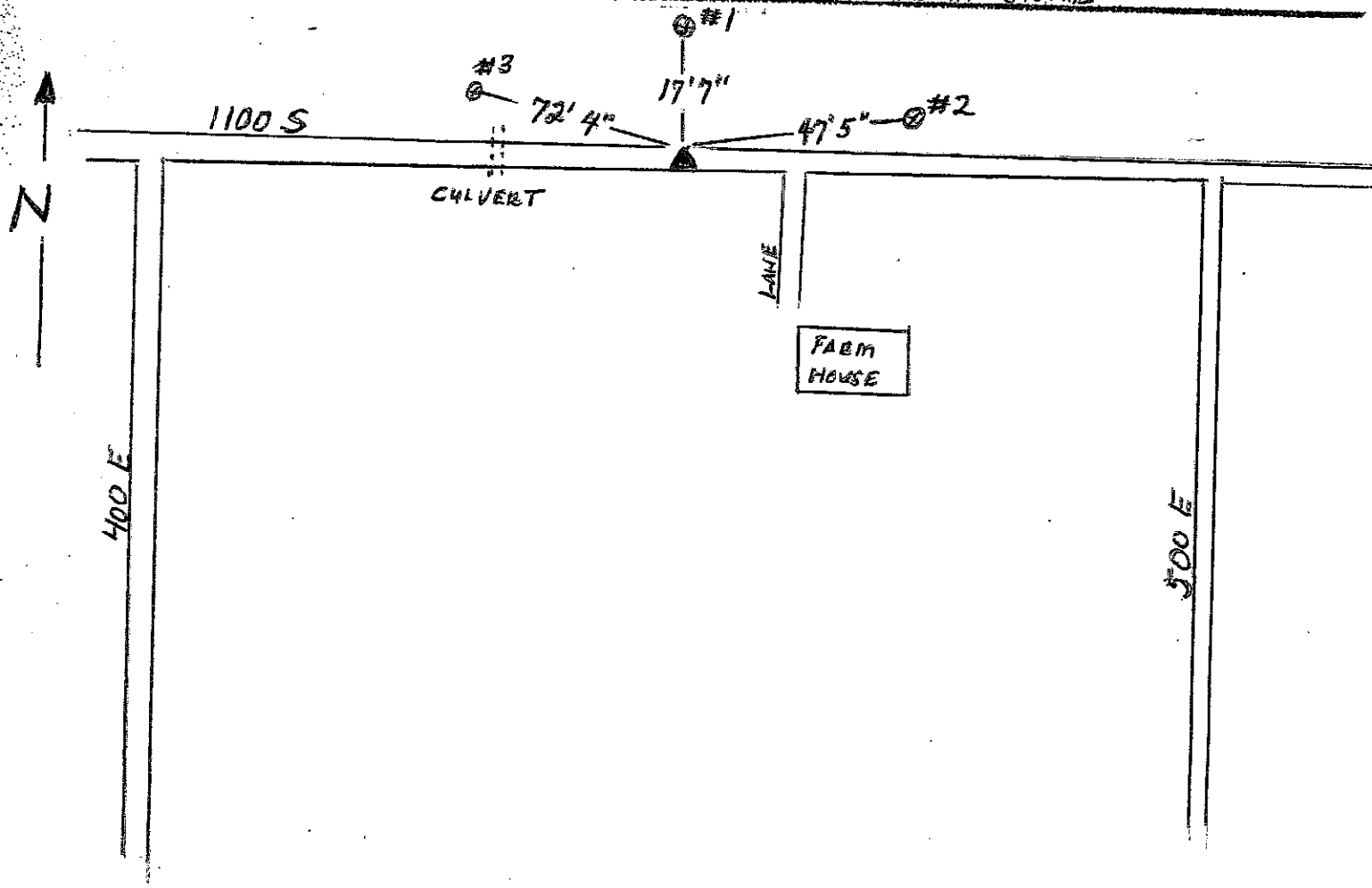
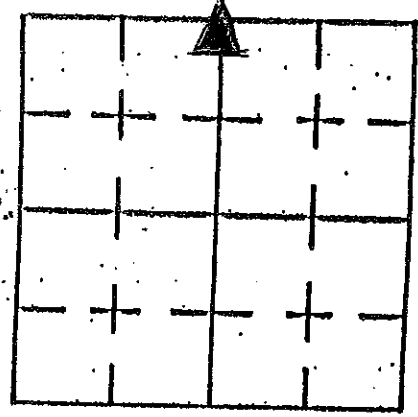
CREW P.C. TAYLOR SUMERFORD

Inst. TEO SMITH Rod _____

TYPE of MARKER STONE Cond. GOOD

METHOD of ESTABLISHMENT DUG 3'x4'x20" DEEP HOLE. FOUND 15'x18" STONE

1.5' DEEP. SET 3' REBAR WITH ALUM. DISH + MAGNET ON NORTH SIDE OF STONE

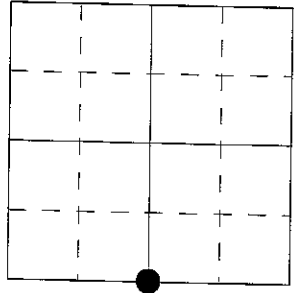


REFERENCE	DISTANCE	DESCRIPTION
1	17'7"	8" DIA. WOOD CORNER FENCE POST
2	47'5"	6" DIA WOOD FENCE POST + TELEPHONE PEDISTAL
3	72'4"	POWER POLE NO NUMBER

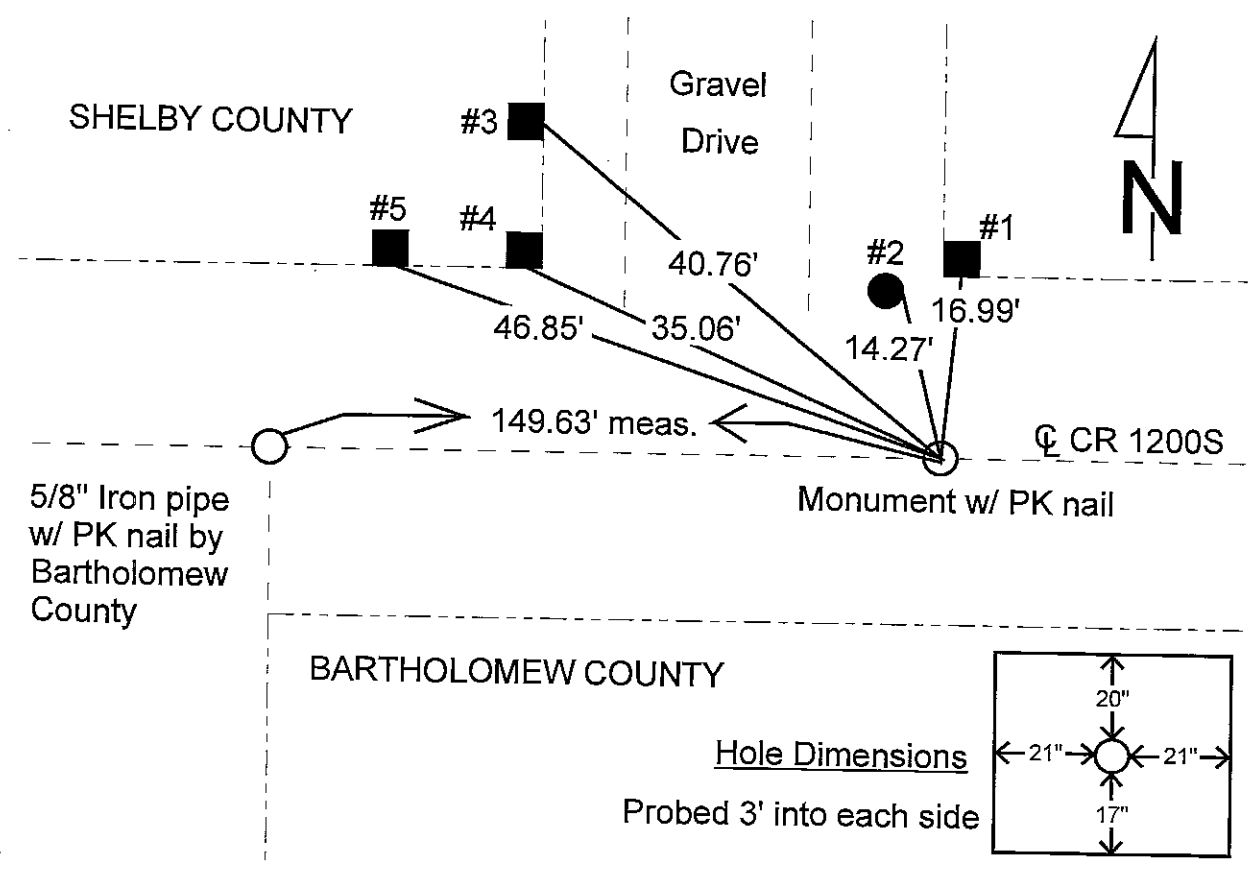
SECTION CORNER RECORD
SHELBY COUNTY, INDIANA
Sec. 36 T. 11N R. 7E

Ref. No. 23Z

DATE : 03/19/85
CREW P.C. : L. May
Instrument :
Rod : R. McGaha
Marker Type : Monument
Condition : Just Set



Method of Establishment : Found PK nail on surface, set by Steve Kuhn L.S. in earlier survey. Set PK nails 3.00' South & West. Dug hole as shown. Probed 3' into sides and 1' into original ground, nothing found. Set 30" monument 4" below pavement in place of PK nail found. Placed PK nail on surface above monument.



REFERENCE	DISTANCE	DESCRIPTION
1	16.99'	PK nail 7" up South side square wood corner post
2	14.27'	PK nail 6" up East side REMC power pole #03710
3	40.76'	PK nail 9" up East side square wood fence post
4	35.06'	PK nail 6" up South side square wood corner post
5	46.85'	PK nail 7" up South side square wood fence post
straddle	3.00'	PK nail in pavement due West
straddle	3.00'	PK nail in pavement due South
straddle	3.00'	PK nail in pavement due East

SECTION CORNER RECORD

SHELBY COUNTY, INDIANA

Sec. 36 T. 11 R. 7

DATE 3/19/85

CREW P.C. L May

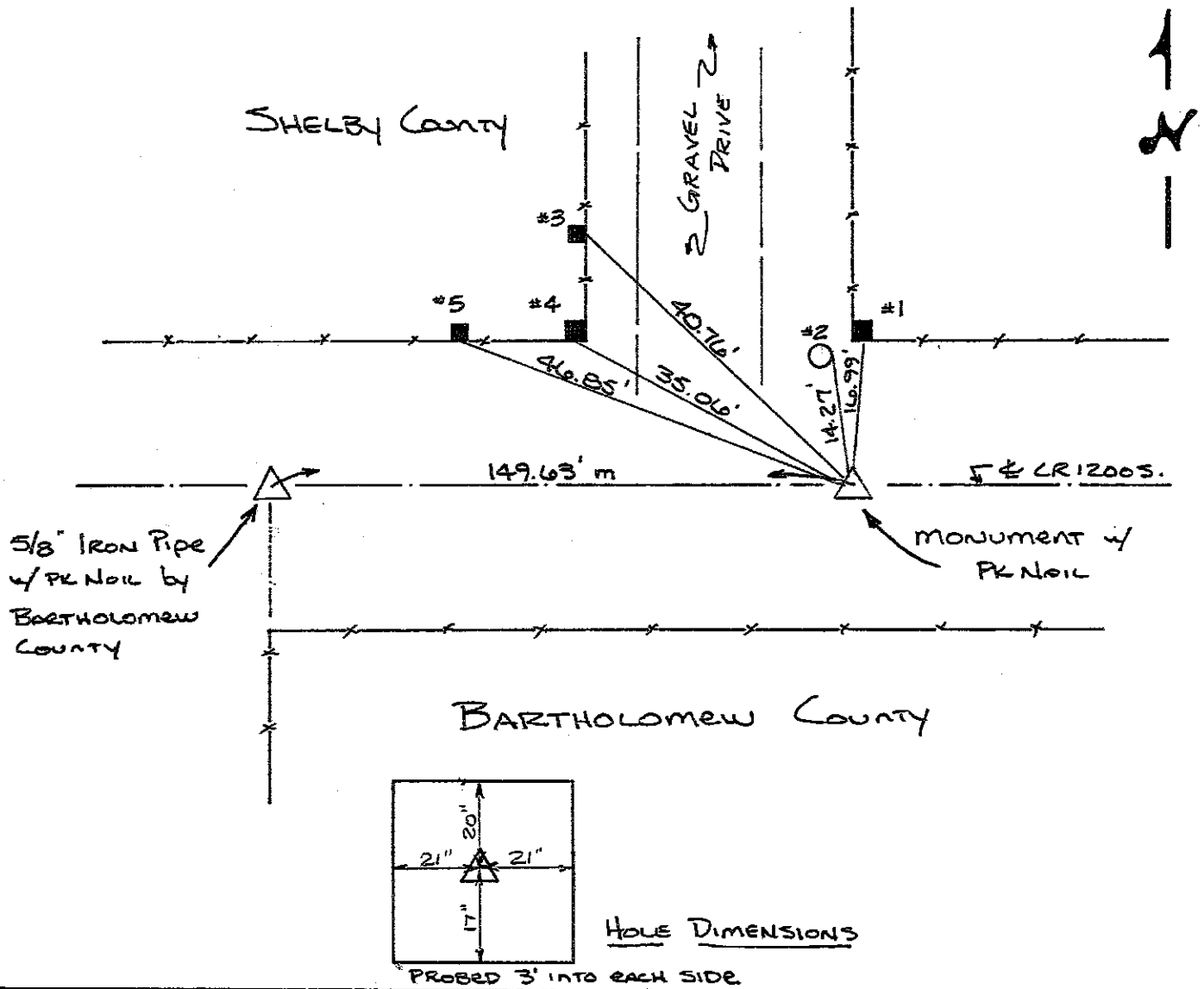
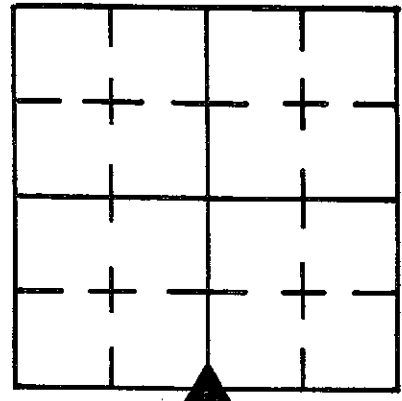
Inst. _____ Rod R McGAHA

TYPE of MARKER Monument Cond. Just Set

METHOD of ESTABLISHMENT FOUND PK NAIL ON SURFACE, SET BY S KUHN

L.S. IN EARLIER SURVEY, SET PK NAILS 3.00' SOUTH + WEST, DUG HOLE AS (CONT'D ON BACK)

23Z
(2 of 2)

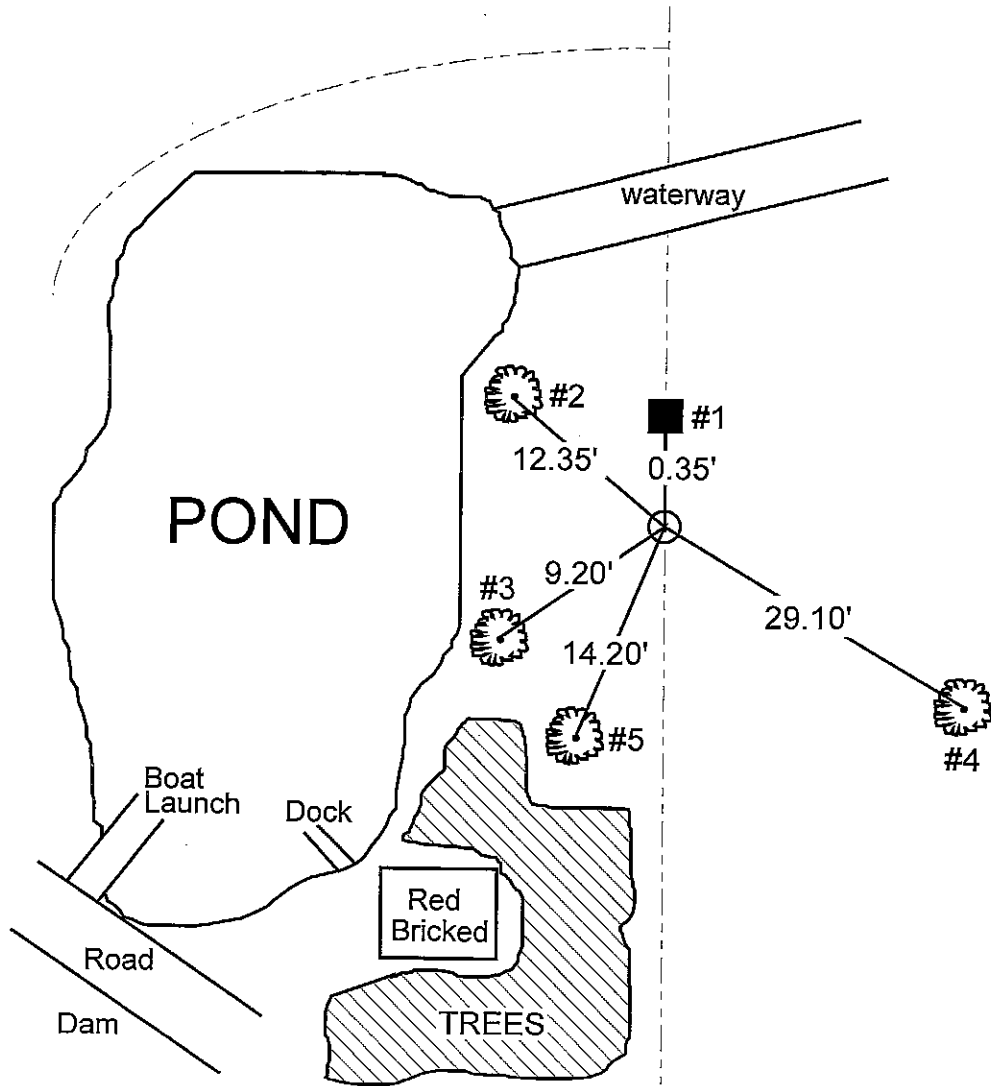
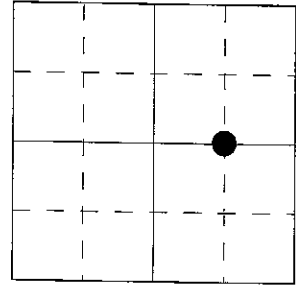


REFERENCE	DISTANCE	DESCRIPTION
1	16.99'	PK NAIL 7" UP SOUTH SIDE SQUARE WOOD CORNER POST
2	14.27'	PK NAIL 6" UP EAST SIDE REMC PWP # 03710
3	40.76'	PK NAIL 9" UP EAST SIDE SQUARE WOOD FENCE POST
4	35.06'	PK NAIL 6" UP SOUTH SIDE SQUARE WOOD CORNER POST
5	46.85'	PK NAIL 7" UP SOUTH SIDE SQUARE WOOD FENCE POST
STRADDLE	3.00'	PK NAIL IN POINT DUE WEST
STRADDLE	3.00'	" " " " DUE SOUTH
STRADDLE	3.00'	" " " " DUE EAST

SECTION CORNER RECORD
SHELBY COUNTY, INDIANA
Sec. 1 T. 11N R. 7E

Ref. No. 24C

DATE : 12/22/88
 CREW P.C. : John Hill
 Instrument :
 Rod : Phillip Short
 Marker Type : Stone
 Condition : Good (Limestone)
 Method of Establishment : Found stone on South side of corner post in North South fence line. Stone 6" N-S x 19" E-W, 5" below ground.



REFERENCE	DISTANCE	DESCRIPTION
1	0.35'	PK nail South side end post, 10" up
2	12.35'	PK nail East side 9" Elm tree, 11" up
3	9.20'	PK nail North side 9" Mullberry tree, 25" up
4	29.10'	PK nail North side 11" Elm tree, 21" up
5	14.20'	PK nail West side 12" diameter twin-oak, 20" up
Carsonite Rod	1.40'	Set on Northeast side of stone

SECTION CORNER RECORD

SHELBY COUNTY, INDIANA

24C
(2 of 2)

Sec. 1 T. 11N R. 7E

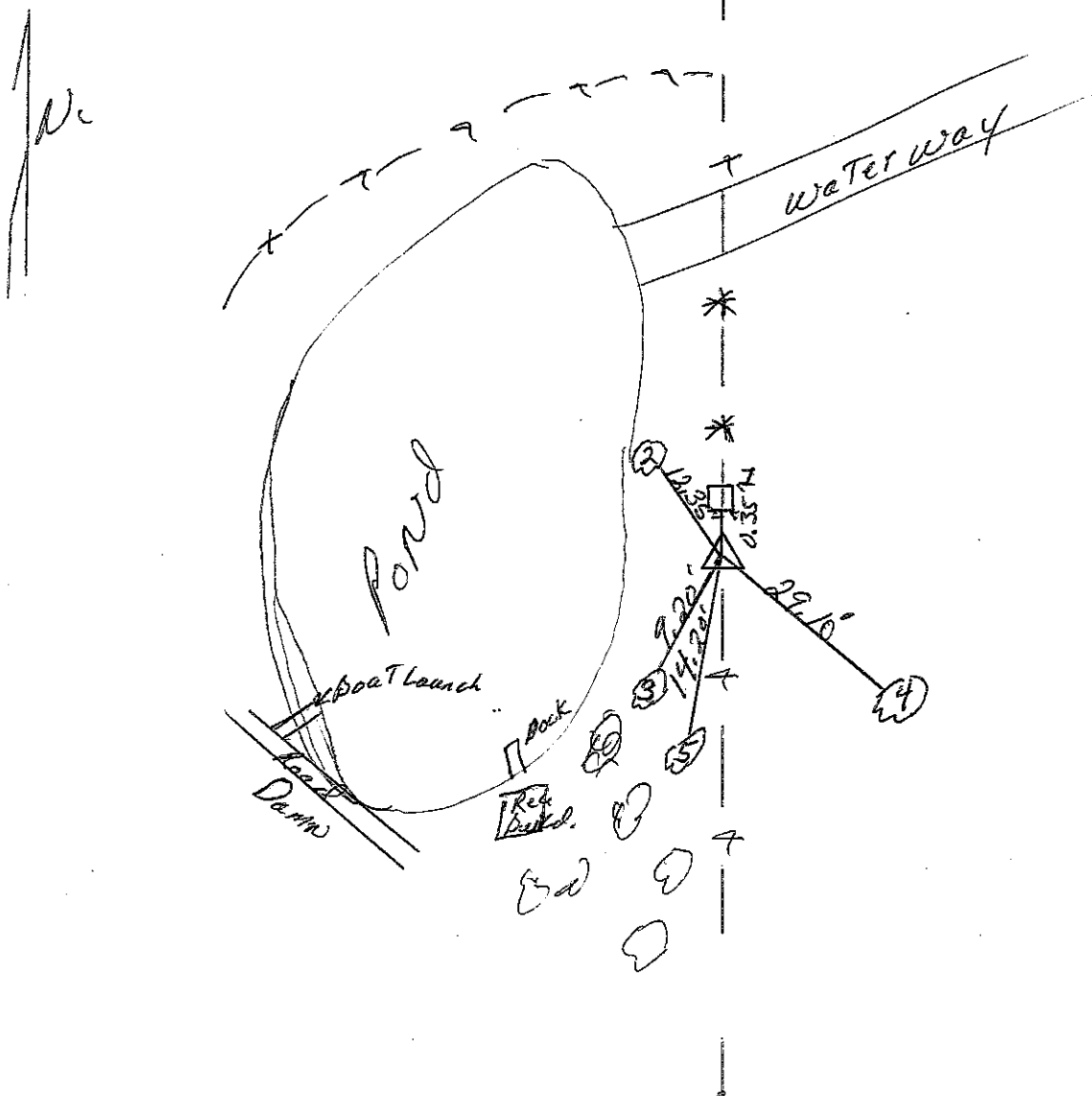
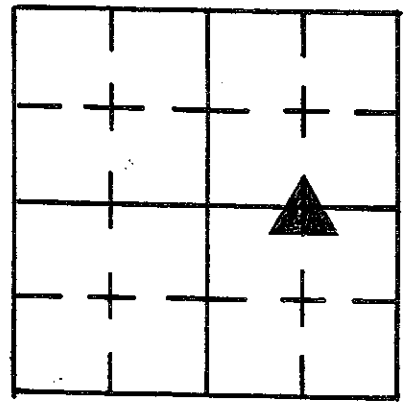
DATE 12/22/1988

CREW P.C. John Hill

Inst. _____ Rod Phillip Short

TYPE of MARKER Stone Cond. Good (Limestone)

METHOD of ESTABLISHMENT Found Stone on South Side of
Corner Post in North South Fence Line. Stone 6" dia.
x 19" E. Tow. 5" below ground



REFERENCE	DISTANCE	DESCRIPTION
1.	0.35'	P.K. NAIL S. SIDE End Post 10" up
2.	12.35'	P.K. NAIL E. SIDE 9" Elm Tree 11" up
3.	9.20'	P.K. NAIL N. SIDE of 9" mulberry tree 25" up
4.	29.10'	P.K. NAIL N. SIDE 11" Elm Tree 21" up
5.	14.20'	P.K. NAIL W. SIDE Twin oak 12" dia 20" up
Carsonite Rod	1.40'	Set on N.E. SIDE of Stone.

SECTION CORNER RECORD

SHELBY COUNTY, INDIANA

Sec. 1 T. 11 N R. 7 E

25A
(1 of 1)

DATE 05 / 27 / 81

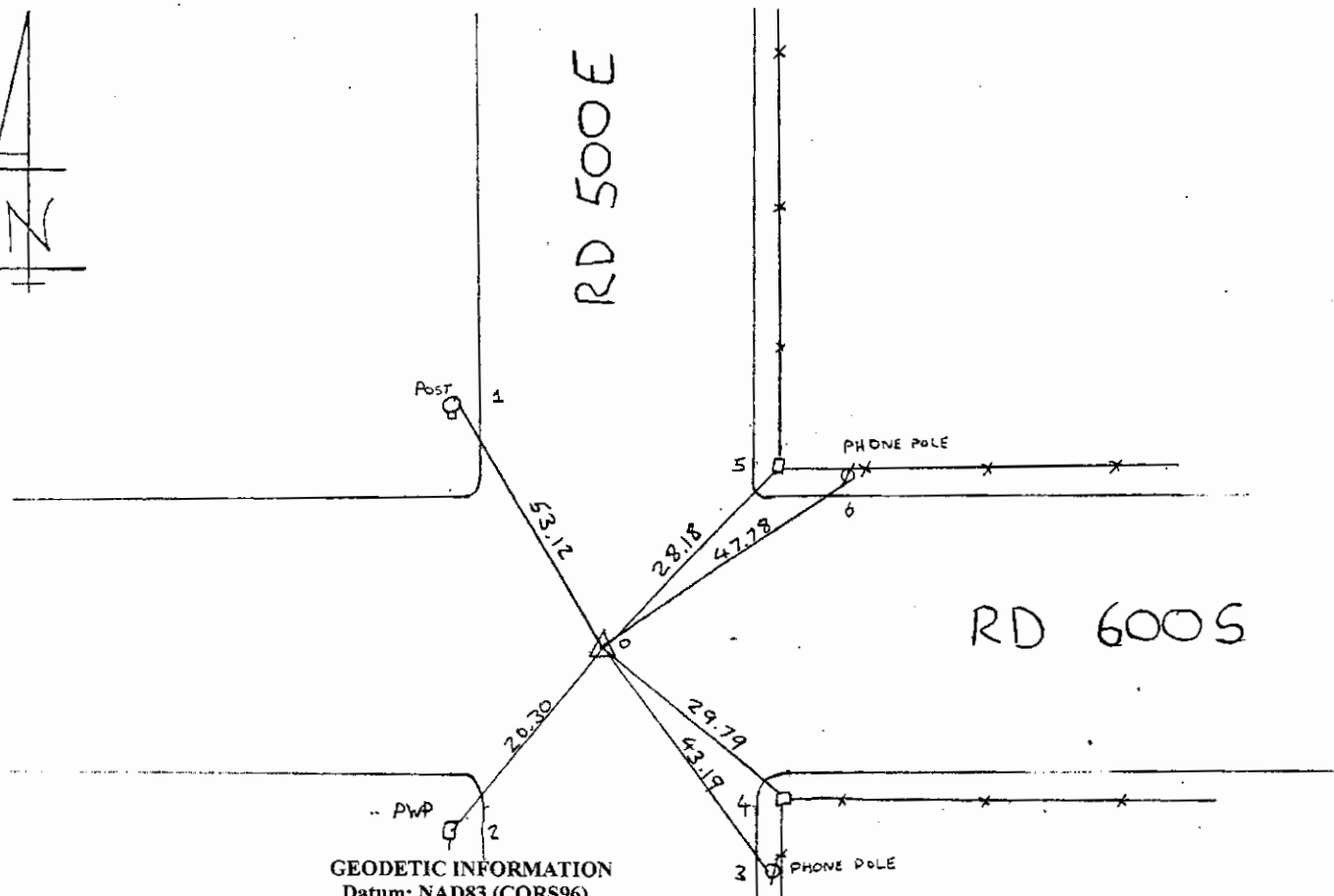
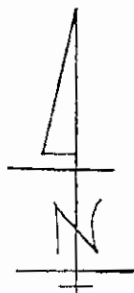
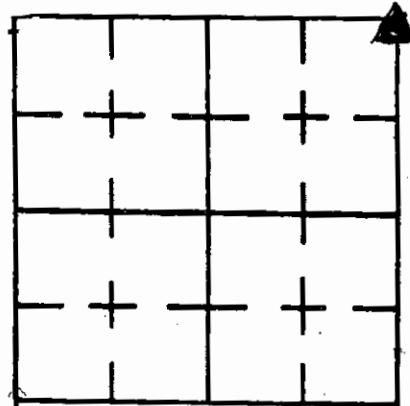
CREW P.C. B. SHEVITZ

Inst. TIM. GATTO Rod _____

TYPE of MARKER RR SPIKE Cond. GOOD

METHOD of ESTABLISHMENT STONE FOUND 0.5' BELOW ROAD SURFACE. SPIKE SET OVER

HIGH POINT OF STONE.



GEODETTIC INFORMATION
Datum: NAD83 (CORS96)

DISCLAIMER

The section corner coordinates annotated hereon have been obtained with RTK GPS methods by personnel of Shelby County Surveyor. No guarantee is made to the correctness or accuracy of these values and they have been provided for recovery and verification purposes only. The Shelby County Surveyor's Office will not be held liable for errors or negligence in part by the surveyor who does not physically determine the location of section lines perform in compliance with **Indiana Title 865, Article 1, Rule 12-10** of the Administration Code. These coordinates will have no legal weight of authority unless monument and all its accessories have been obliterated.

GPS REF. 100 (25A)
Town of Waldron 11/02/2006
DATE: Received 11/30/2015
T. Sumerford
BY: Entered 12/14/2015
C. Droddy
NORTHING:
1526178.206
EASTING:
323111.450

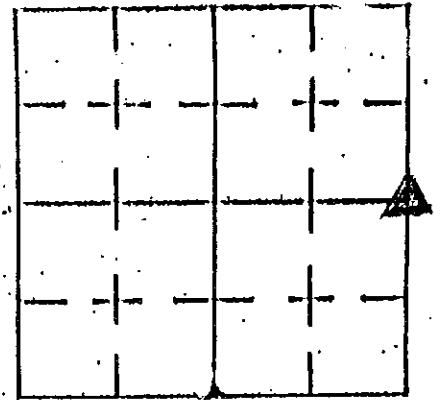
REFERENCE	DISTANCE	DESCRIPTION
1	53.12	PK NAIL IN E. SIDE WOODEN POST ADJACENT TO TELEPHONE CABLE BOX "T 81", 0.5' ABOVE GROUND
2	20.30	PK NAIL IN E. SIDE PWP #REMC 06B35, 1' ABOVE GROUND
3	43.19	PK NAIL IN W. SIDE TELEPHONE POLE, 2' ABOVE GROUND
4	29.79	PK NAIL IN N. SIDE FENCE CORNER POST, 2' ABOVE GROUND
5	28.18	PK NAIL IN SOUTH SIDE FENCE CORNER POST, 2' ABOVE GROUND
6	47.78	PK NAIL IN SOUTH SIDE TELEPHONE POLE

25-L

SECTION CORNER RECORD

SHELBY COUNTY, INDIANA

25L
(1 of 1)



Sec. 13 T. 11 R. 7

DATE 4/23/01

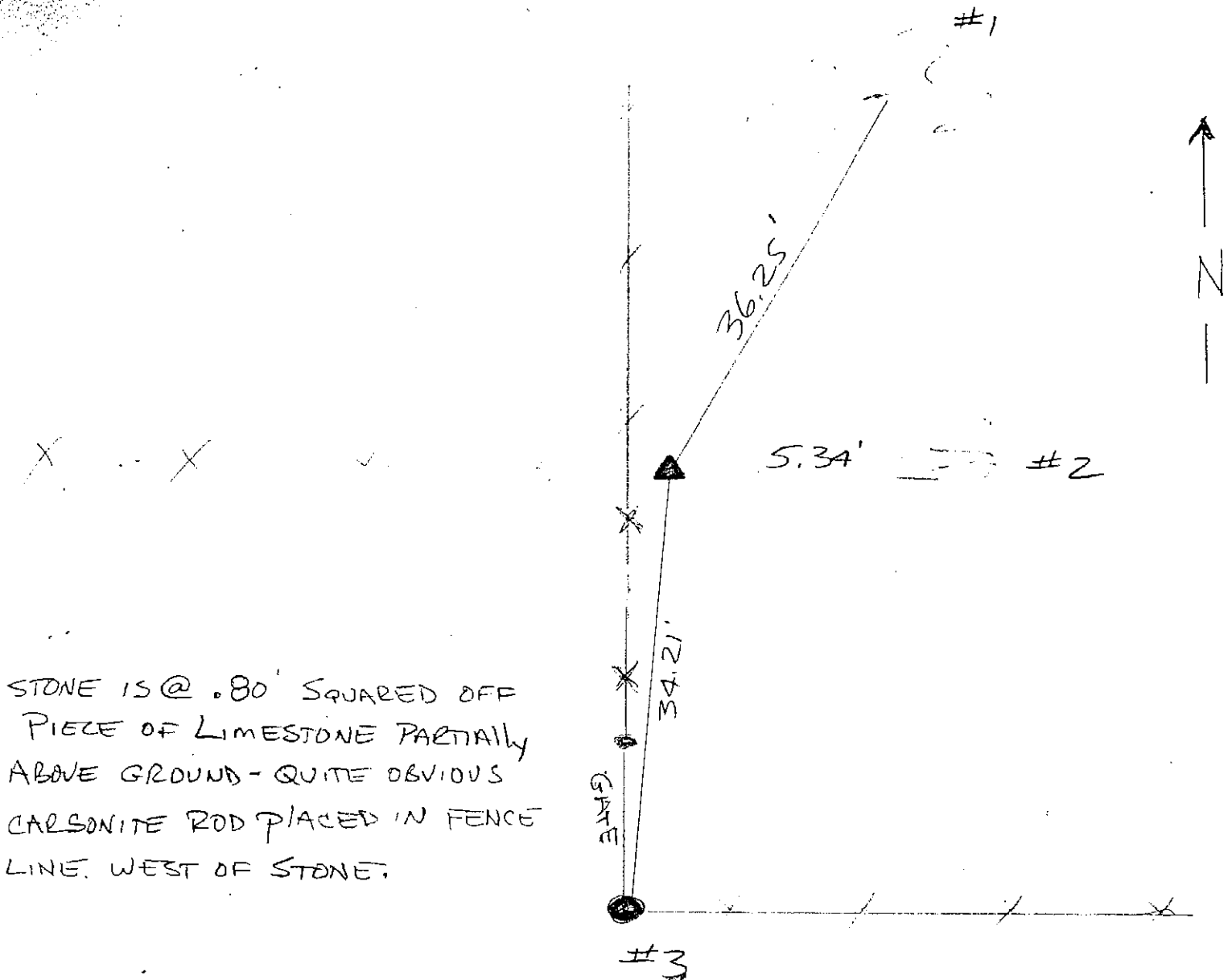
CREW P.C. TONY SIPES

Inst. _____ Rod _____

TYPE of MARKER STONE Cond. GOOD

METHOD of ESTABLISHMENT PER PREVIOUS SURVEY

T. SUMERFORD L.S.



STONE IS @ .80' SQUARED OFF
PIECE OF LIMESTONE PARTIALLY
ABOVE GROUND - QUITE OBVIOUS
CARBONITE ROD PLACED IN FENCE
LINE WEST OF STONE.

REFERENCE	DISTANCE	DESCRIPTION
1	36.25'	24" OSAGE ORANGE (PK NAIL @ 12" UP WEST SIDE)
2	5.34'	6" HONEY LOCUST (PK NAIL @ 12" UP SOUTH SIDE)
3	34.21'	CORNER POST (PK NAIL @ 12" UP WEST SIDE)

GPS REF. 25-L L Corner 13/11/7
DATE: Received
BY: Entered C. Drodgy 08/24/2015
NORTHING: 1512792.89
EASTING: 323080.81

DISCLAIMER
The section corner coordinates annotated hereon have been obtained with RTK GPS methods by personnel of Shelby County Surveyor. No guarantee is made to the correctness or accuracy of these values and they have been provided for recovery and verification purposes only. The Shelby County Surveyor's Office will not be held liable for errors or negligence in part by the surveyor who does not physically determine the location of section lines perform in compliance with Indiana Title 865, Article 1, Rule 12-10 of the Administration Code. These coordinates will have no legal weight of authority unless monument and all its accessories have been obliterated.

SECTION CORNER RECORD

SHELBY COUNTY, INDIANA

25V
(1 of 1)

Sec. 25 T. 11 R. 7


DATE 4/15/04

CREW P.C. TAYLOR SUMNERFORD

Inst. _____ Rod TRO SMITH

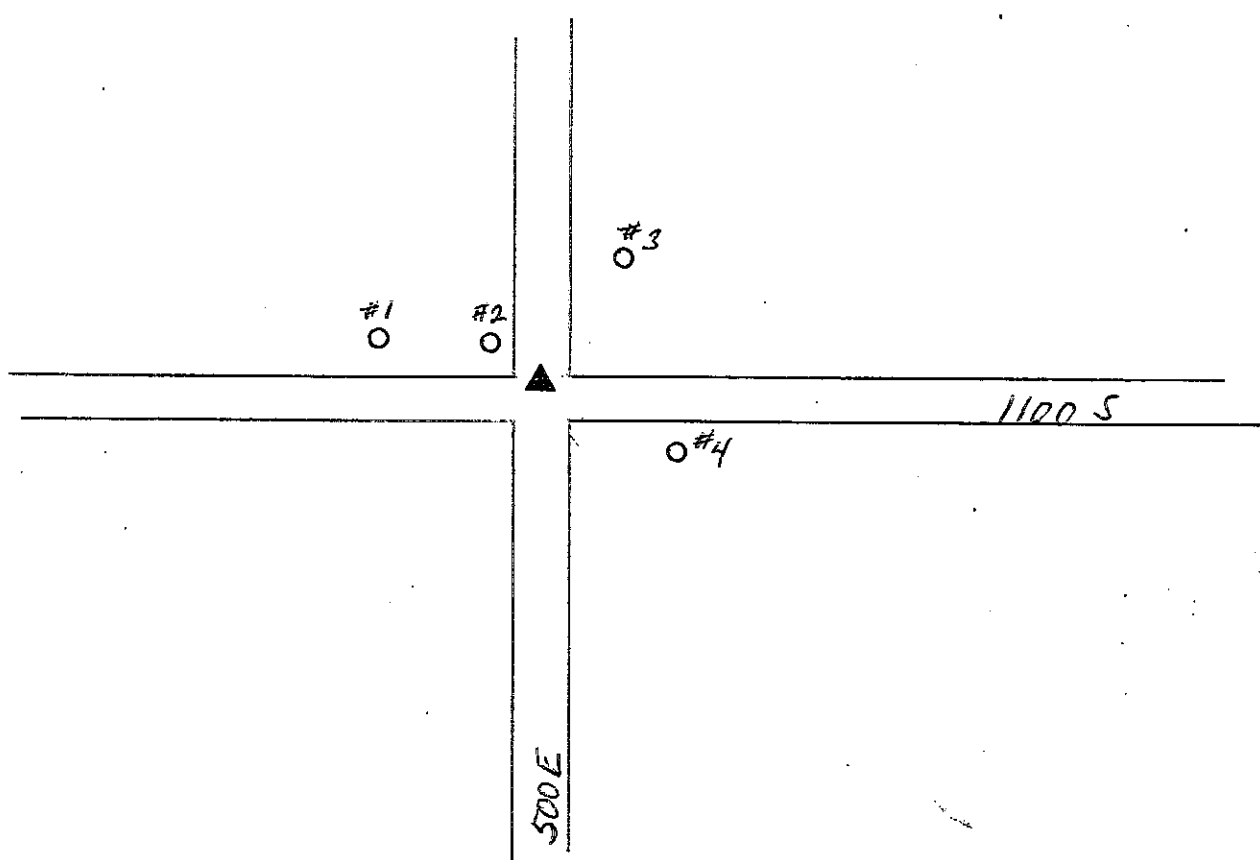
TYPE OF MARKER R.R. SPIRE Cond. _____

METHOD OF ESTABLISHMENT SET BY EXISTING TIES & OLD RECORDS



Sec 36 N50E

BY STEPHEN KUHIN L.S. DUG 2 HOLES 3' X 5' X 30" DEEP FOUND FEW BRICKS BUT NO STONE SET R.R. SPIRE + PULLED TIES SET RR NAILS WITH WASHERS



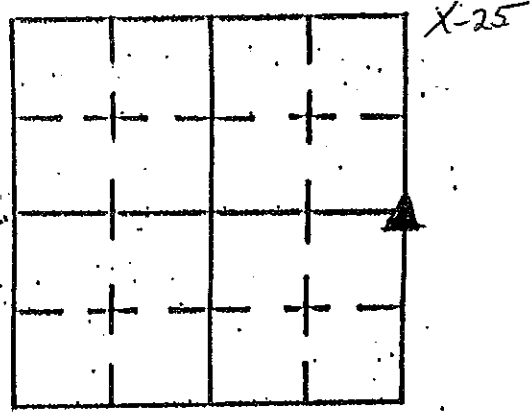
N ↑

REFERENCE	DISTANCE	DESCRIPTION
1	68'5"	RUSH-SHELBY POWER POLE # 48512
2	21'6"	5" DIA WOOD POST WITH BURIED TELEPHONE PED. ATTACHED
3	43'8"	RUSH-SHELBY POWER POLE # 48505
4	65'0"	SHELBY CO. REMC POWER POLE # 39936

SECTION CORNER RECORD

SHELBY COUNTY, INDIANA

25X
(1 of 1)



Sec. 36 T. 11 R. 7

DATE 10 / 9 / 03

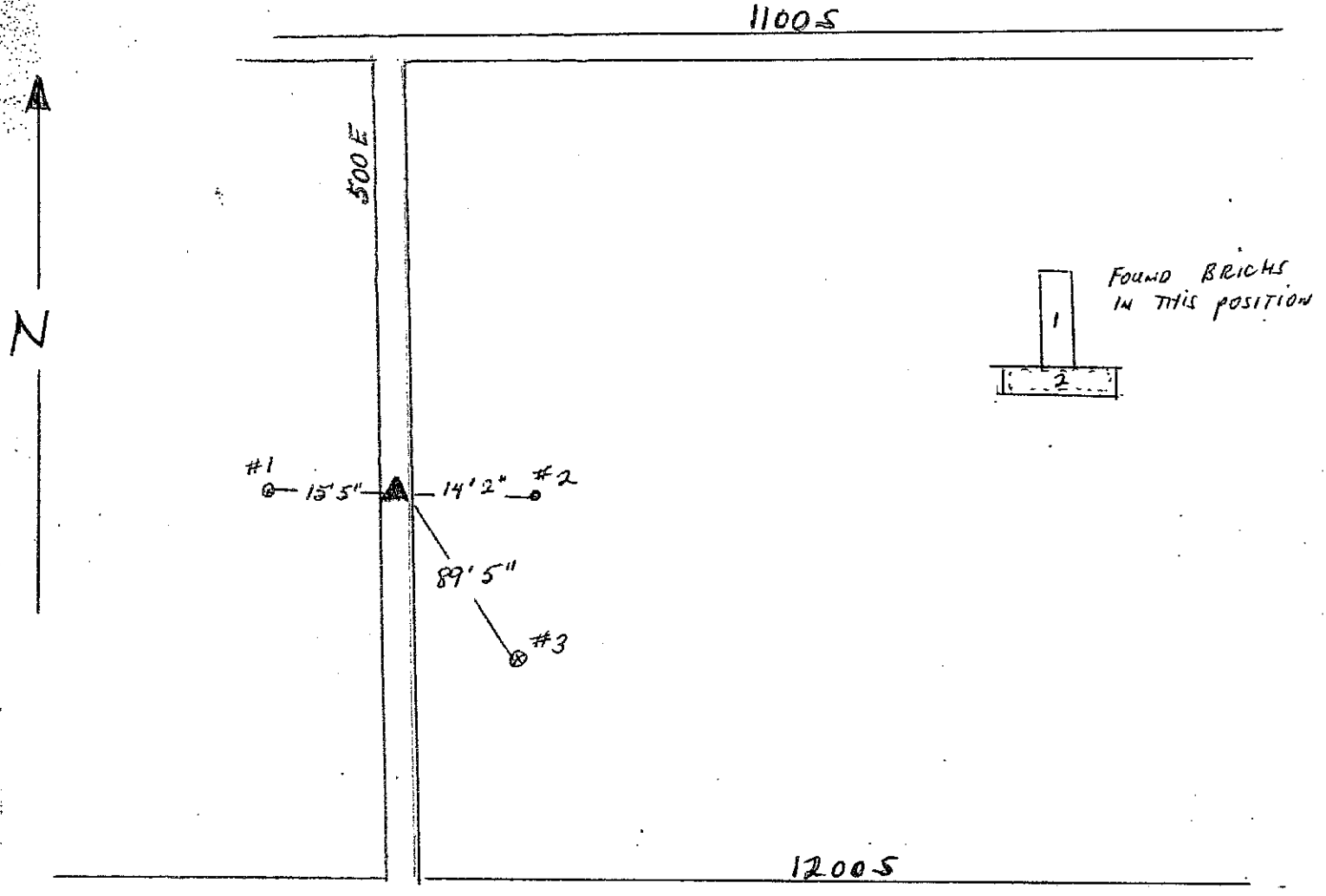
CREW P.C. TAPLOK SUMNER FORD

Inst. TED SMITH Rod _____

TYPE of MARKER 3 RED BRICKS Cond. GOOD

METHOD of ESTABLISHMENT DUG 18" DEEP - FOUND 3 BRICKS 2 HORIZONTAL + 1

VERTICAL ON TOP IN CLAY. SET 3' REBAR WITH ALUM. DISH + MAGNET.

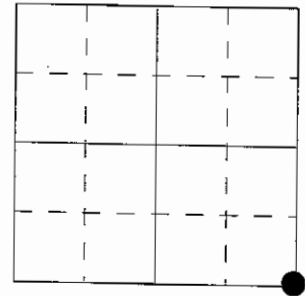


REFERENCE	DISTANCE	DESCRIPTION
1	15' 5"	12" ROUND WOOD CORNER FENCE POST
2	14' 2"	8" ROUND WOOD CORNER FENCE POST
3	89' 5"	RUSH-SHELBY ENERGY POWER POLE # 48587

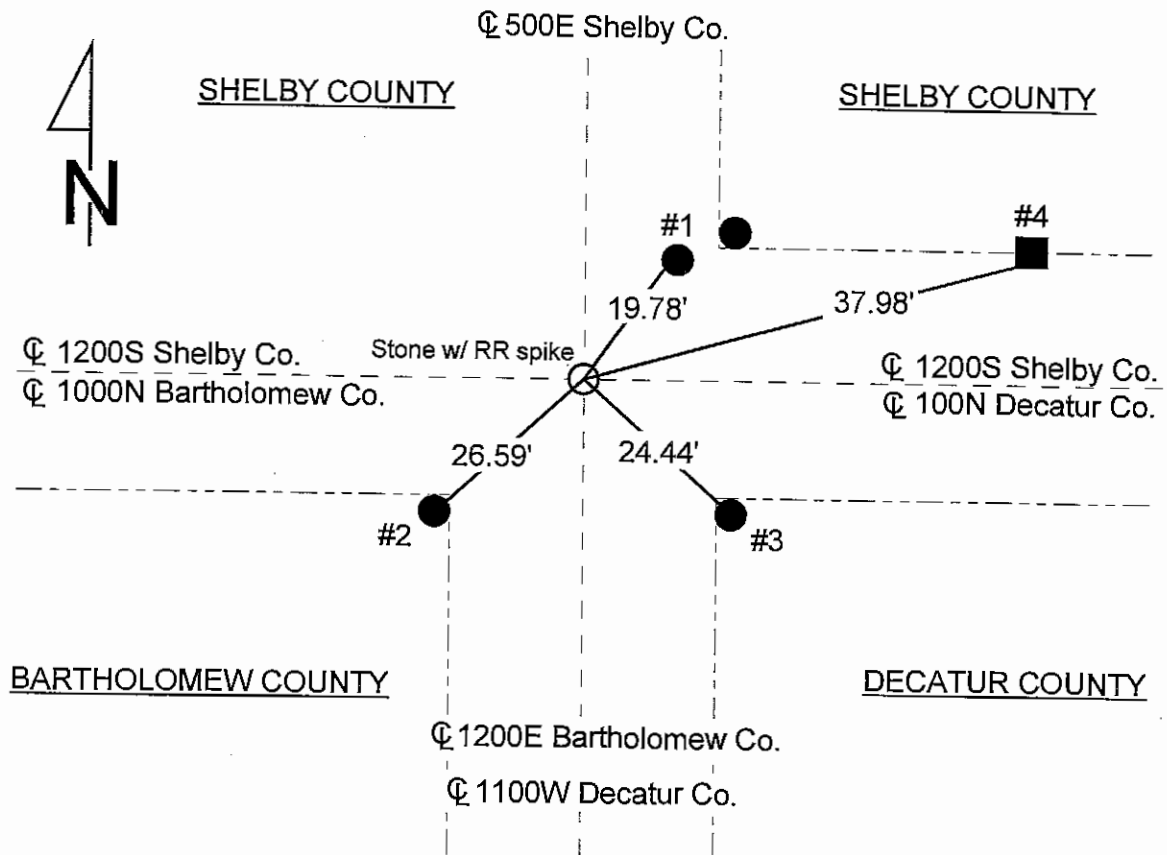
SECTION CORNER RECORD
SHELBY COUNTY, INDIANA
Sec. 36 T. 11N R. 7E

Ref. No. 25Z

DATE : 08/11/88
 CREW P.C. : Dan Degelow
 Instrument :
 Rod : D & D Keithley
 Marker Type : Stone
 Condition : Good (Sandstone)



Method of Establishment : Found centerline of 500E & 1200S. Dug 3'x3' hole at intersection. Found stone 12" deep, stone 9" E-W x 9" N-S. Also found Iron pin set offsets 2.00' North and East from pin. Pin is 0.28' South of stone. Stone to offsets North 1.74' & 2.03' to the East. Set RR spike 7" North of stone's center, 12" deep. Set RR spike over stone.



REFERENCE	DISTANCE	DESCRIPTION
1	19.78'	PK nail Southeast side utility pole REMC #22885, 12" up
2	26.59'	PK nail West side round wooden corner post, 17" up
3	24.44'	PK nail North side round wooden corner post, 17" up
4	37.98'	PK nail West side large square wooden fence post, 14" up
offset	1.74'	PK nail in pavement North of stone
offset	2.03'	PK nail in pavement North of stone
		Set RR spike over stone

SECTION CORNER RECORD

SHELBY COUNTY, INDIANA 25Z (2 of 2)

Sec. 36 T. 11-N R. 7E


DATE 8/11/88

CREW P.C. Paul Degeleau

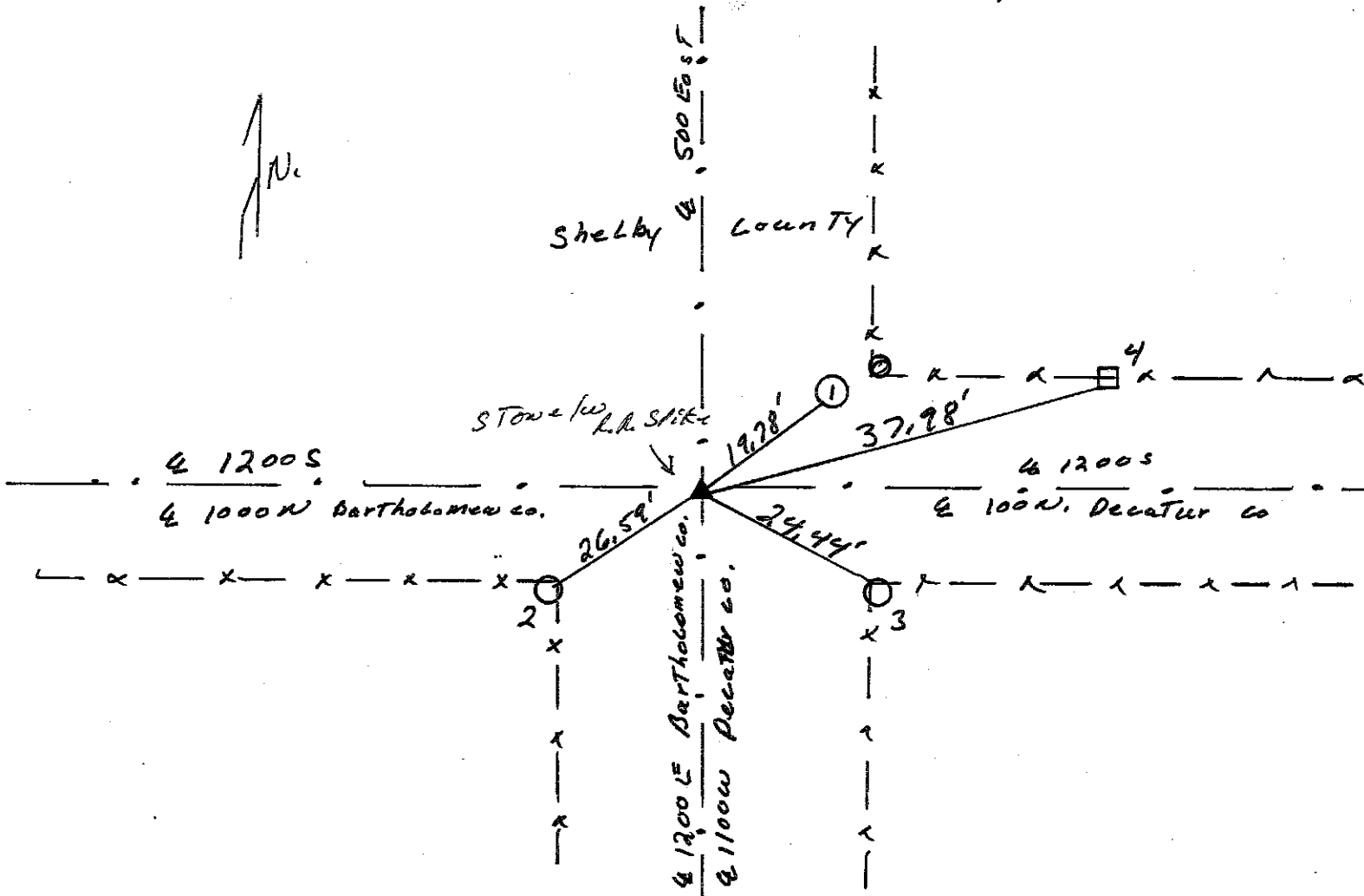
Inst. _____ Rod D.P.D. Keithley

TYPE of MARKER STONE Cond. Good (Sandstone)

METHOD of ESTABLISHMENT Found E. of 500 E. & 1200 S. dug



3' x 3' Hole at intersection. Found stone 12" deep
(Stone 9" E. to W. x 9" N. to S.) ALSO FOUND IRON PIN SET OFFSETS
2.00' North & East From pin. Pin is 0.28' South of Stone. Stone
TO OFFSETS North 1.74' & 2.03' TO THE EAST. SET R.R. SPIKE
7" North of Stone's center 12" deep. SET R.R. SPIKE OVER STONE.



REFERENCE	DISTANCE	DESCRIPTION
(1)	19.78'	P.K. NAIL S.E. SIDE UTILITY Pole R.E.A.C. #2285 ^{12" up}
(2)	26.59'	P.K. NAIL W. SIDE round wooden corner Post 17" up
(3)	24.44'	P.K. NAIL W. SIDE round wooden corner Post 17" up
(4)	37.98'	P.K. NAIL W. SIDE Large Sq. wooden Fence Post 14" up
OFFSET	1.74'	P.K. in Pavement North of Stone.
OFFSET	2.03'	P.K. in Pavement East of Stone.
		Set R.R. Spike over Stone.