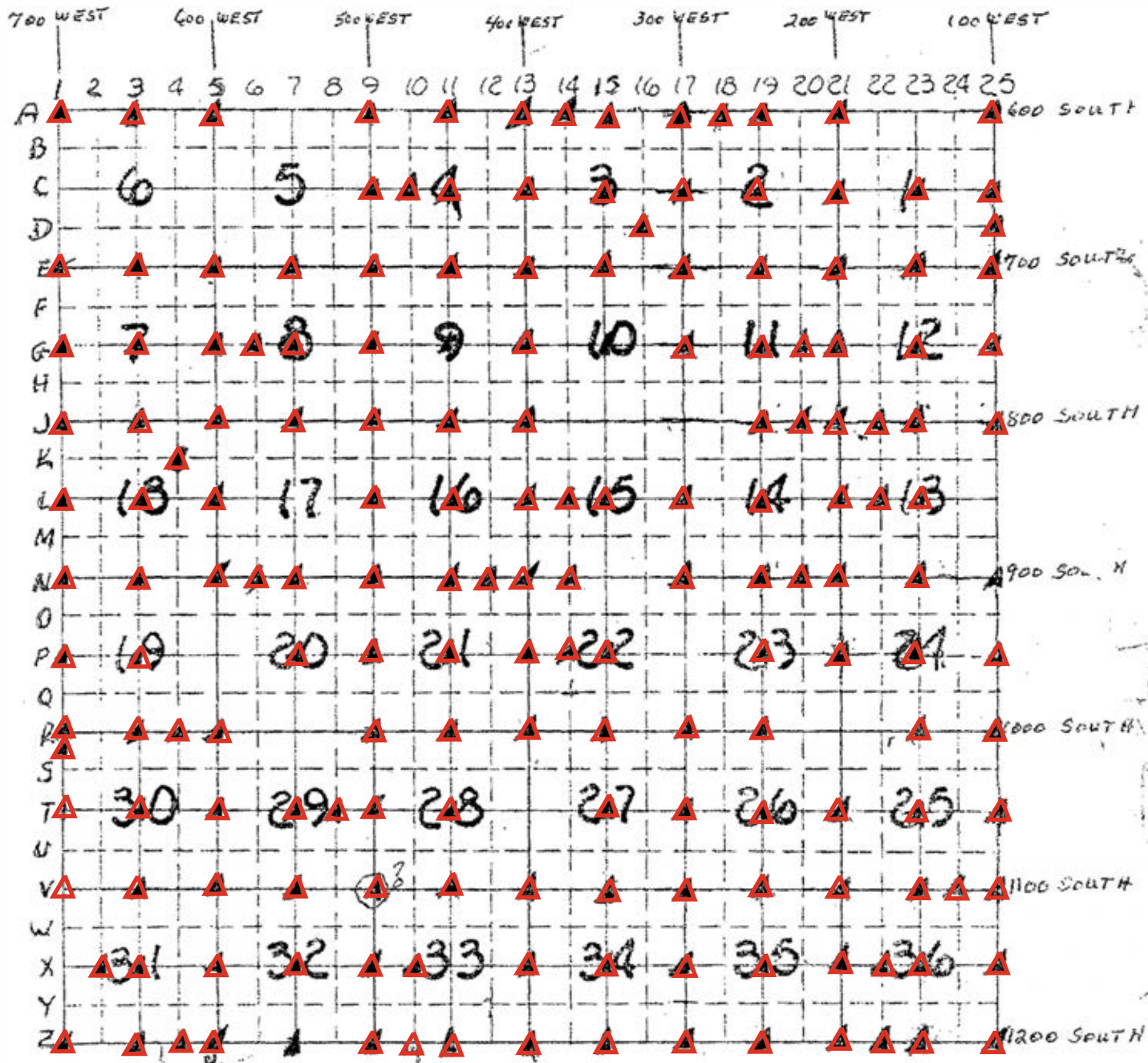



# TOWNSHIP 11N RANGE 6E

## SHELBY COUNTY INDIANA




# EXPLANATION.



One Section divided into 40 Acre Tracts.

*Manetta Hill*

**FIELD NOTES---EXPLANATION OF.**



Township // North, Range 6 East. Of 2nd Prim Meridian

5280  
2640

175

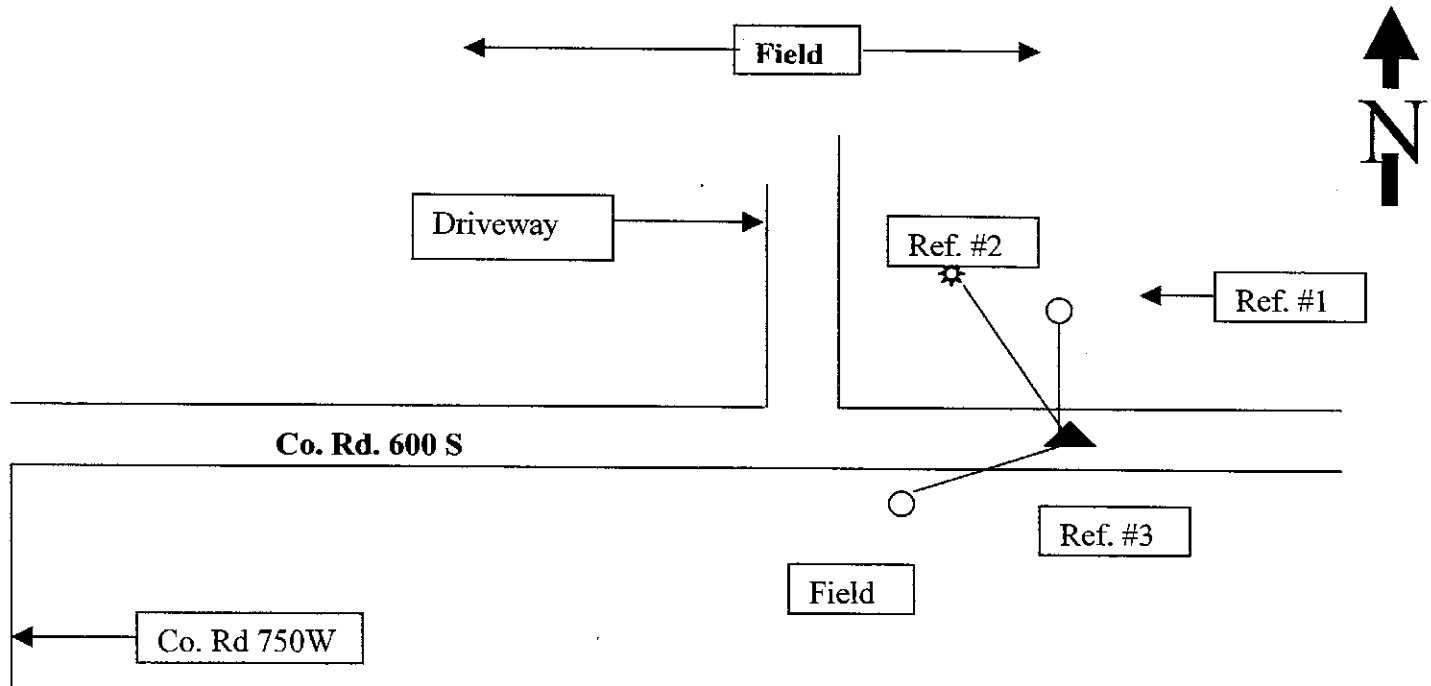
15

**SECTION CORNER RECORD**  
**SHELBY COUNTY, INDIANA**  
**Sec. 6 T. 11N R. 6E**

**DATE:** 08/12/2008  
**CREW:** Clifton Droddy  
**OLD RECORD REF:**  
**MARKER TYPE:** R.R. Spike

Ref. No. 01A


**Method of Establishment: Survey by County surveyor May 28, 2008**  
**NW CORNER NW QUARTER**  
**TOWNSHIP CORNER**  
  
**SEE SURVEY ON REVERSE SIDE**




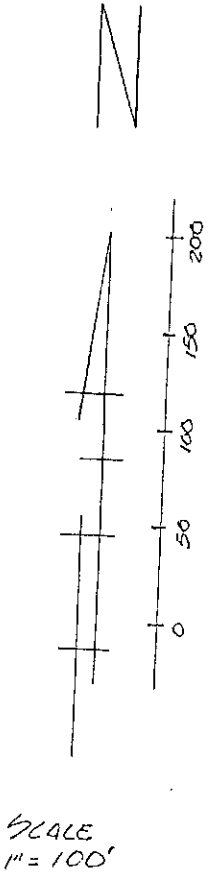
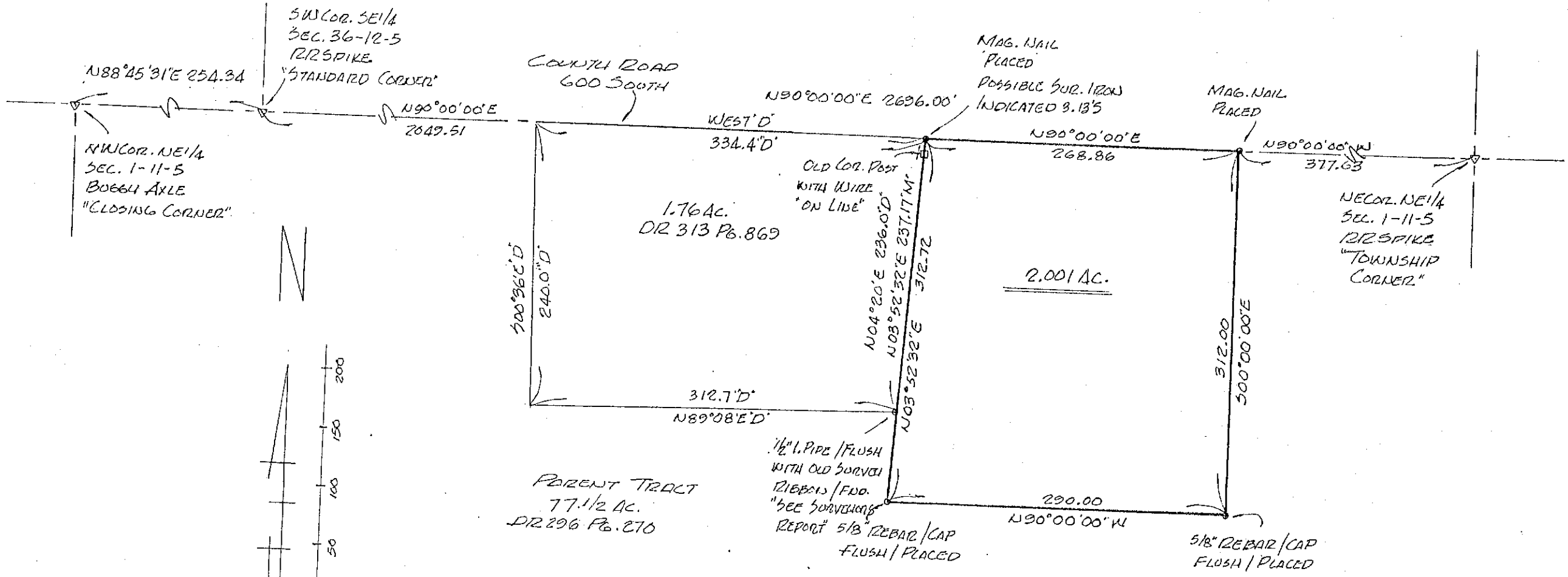
**Drawing Not To Scale**

REF #	DISTANCE	DESCRIPTION
#1	19.98 Ft	End post from evidence of old fence line; surveyor washer up 18 in. on East side
#2	72.00 Ft	36 inch Ash Tree; measured closest to R.R. Spike; South side of tree
#3	41.66 Ft.	Shelby Co. REMC utility pole #36300; Surveyor washer 18 in. up on North side

**GEODETTIC INFORMATION**  
**Datum: NAD83 (CORS96)**

GPS REF.	DISCLAIMER
<b>DATE:</b>	The section corner coordinates annotated hereon have been obtained with RTK GPS methods by personnel of Shelby County Surveyor. No guarantee is made to the correctness or accuracy of these values and they have been provided for recovery and verification purposes only. The Shelby County Surveyor's Office will not be held liable for errors or negligence in part by the surveyor who does not physically determine the location of section lines perform in compliance with <b>Indiana Title 865, Article 1, Rule 12-10</b> of the Administration Code. These coordinates will have no legal weight of authority unless monument and all its accessories have been obliterated.
<b>BY:</b>	
<b>NORTHING:</b>	
<b>EASTING:</b>	

PART OF THE NORTHEAST QUARTER OF SECTION 1, TOWNSHIP 11 NORTH,  
RANGE 5 EAST, JACKSON TOWNSHIP, SHELBY COUNTY, INDIANA.



W. Taylor Sumnerford, Jr.  
 W. TAYLOR SUMNERFORD JR.  
 LIC. LAND SURVEYOR # 11242  
 FIELD WORK COMPLETED  
 MAY 28, 2008.

SHELBY COUNTY, INDIANA  
Sec. 6 T. 11 R. 6

DATE:  
CREW:  
OLD RECORD REF:  
MARKER TYPE: *RAILROAD SPIKE*

▲ Ref. No.


Method of Establishment  
*RECOVERED*

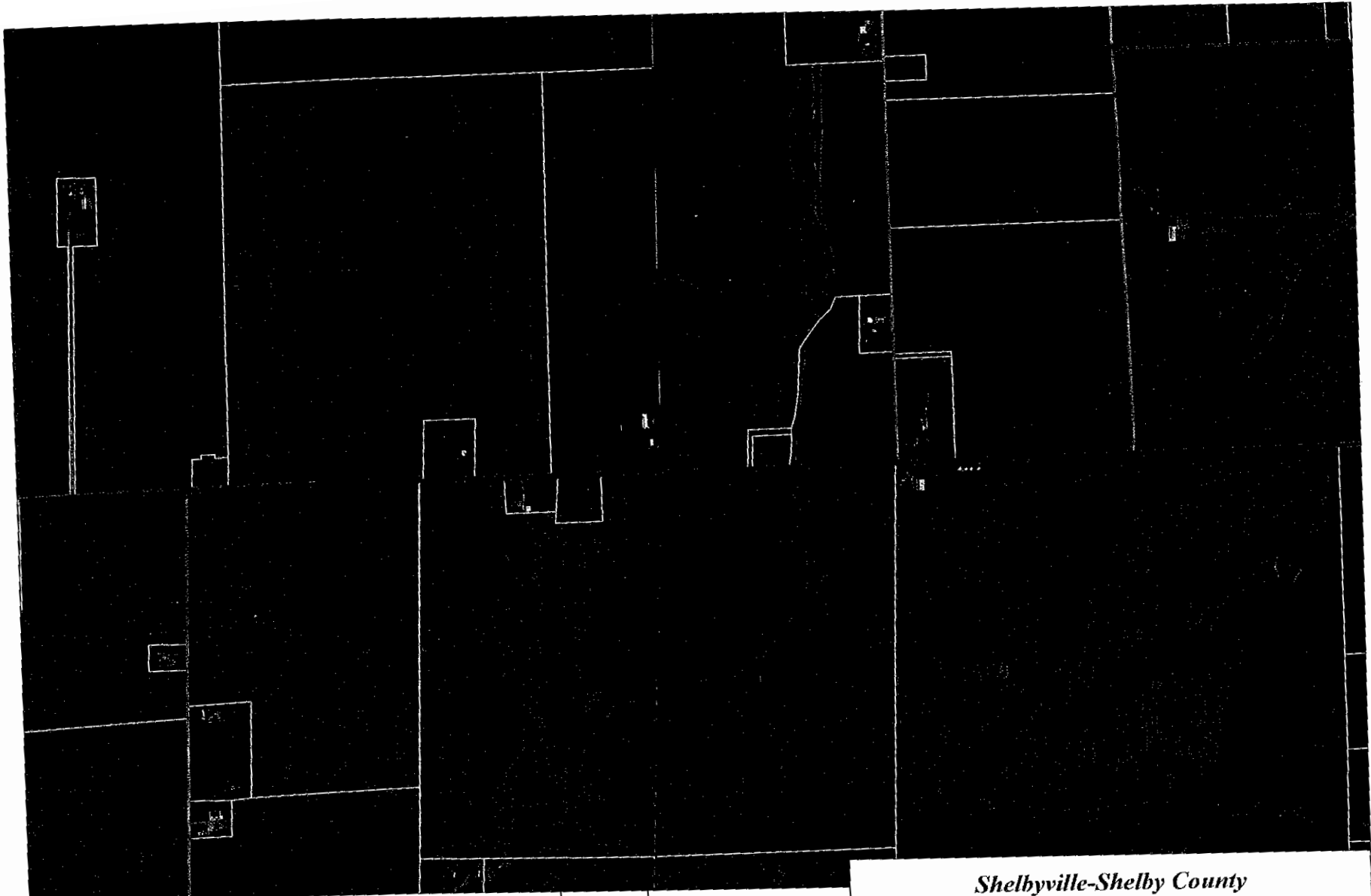


Drawing Not To Scale


REF #	DISTANCE	DESCRIPTION
		<i>ELEVATION 703.06'</i>

**GEODETTIC INFORMATION**  
Datum: NAD83 (CORS96)

GPS REF. <i>350</i>	<p><b>DISCLAIMER</b></p> <p>The section corner coordinates annotated hereon have been obtained with RTK GPS methods by personnel of Shelby County Surveyor. No guarantee is made to the correctness or accuracy of these values and they have been provided for recovery and verification purposes only. The Shelby County Surveyor's Office will not be held liable for errors or negligence in part by the surveyor who does not physically determine the location of section lines perform in compliance with <b>Indiana Title 865, Article 1, Rule 12-10</b> of the Administration Code. These coordinates will have no legal weight of authority unless monument and all its accessories have been obliterated.</p>
DATE: <i>12/14/16</i>	
BY: <i>SCOTT SUMEREDD</i>	
NORTHING: <i>1525708.49</i>	
EASTING: <i>258490.68</i>	



NW Cor NW 1/4 6-11-6, SW Cor SW 1/4  
31-12-6, SE Cor SE 1/4 36-12-5,  
NE Cor NE 1/4 1-11-5



*Shelbyville-Shelby County  
Geographic Information System  
25 W. Polk St.  
Shelbyville, Indiana 46176*

SHELBY COUNTY, INDIANA  
Sec. 6 T. 11 R. 6

DATE:  
CREW:  
OLD RECORD REF:  
MARKER TYPE: *CALC. LOC. / FALL IN SLOUGH*

▲ Ref. No.


Method of Establishment

*POINT DETERMINED BY THE RECORD JOB  
DISTANCE 46.25' (S 00° 12' 11" W 46.25') FROM  
THE SHELBY COUNTY SURVEY MONUMENT AT  
THE SE COR SEC 1-11-6*



Drawing Not To Scale

REF #	DISTANCE	DESCRIPTION
		<i>ELEVATION 681.17'</i>


**GEODETTIC INFORMATION**

Datum: NAD83 (CORS96)

GPS REF. <i>353</i>	<p><b>DISCLAIMER</b></p> <p>The section corner coordinates annotated hereon have been obtained with RTK GPS methods by personnel of Shelby County Surveyor. No guarantee is made to the correctness or accuracy of these values and they have been provided for recovery and verification purposes only. The Shelby County Surveyor's Office will not be held liable for errors or negligence in part by the surveyor who does not physically determine the location of section lines perform in compliance with <b>Indiana Title 865, Article 1, Rule 12-10</b> of the Administration Code. These coordinates will have no legal weight of authority unless monument and all its accessories have been obliterated.</p>
DATE: <i>12/14/16</i>	
BY: <i>SCOTT SUMERFORD</i>	
NORTHING: <i>1520272.99</i>	
EASTING: <i>258344.51</i>	



SW Cor SW 1/4 6-11-6

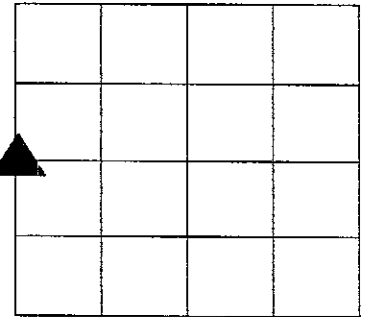


*Shelbyville-Shelby County  
Geographic Information System  
25 W. Polk St.  
Shelbyville, Indiana 46176*

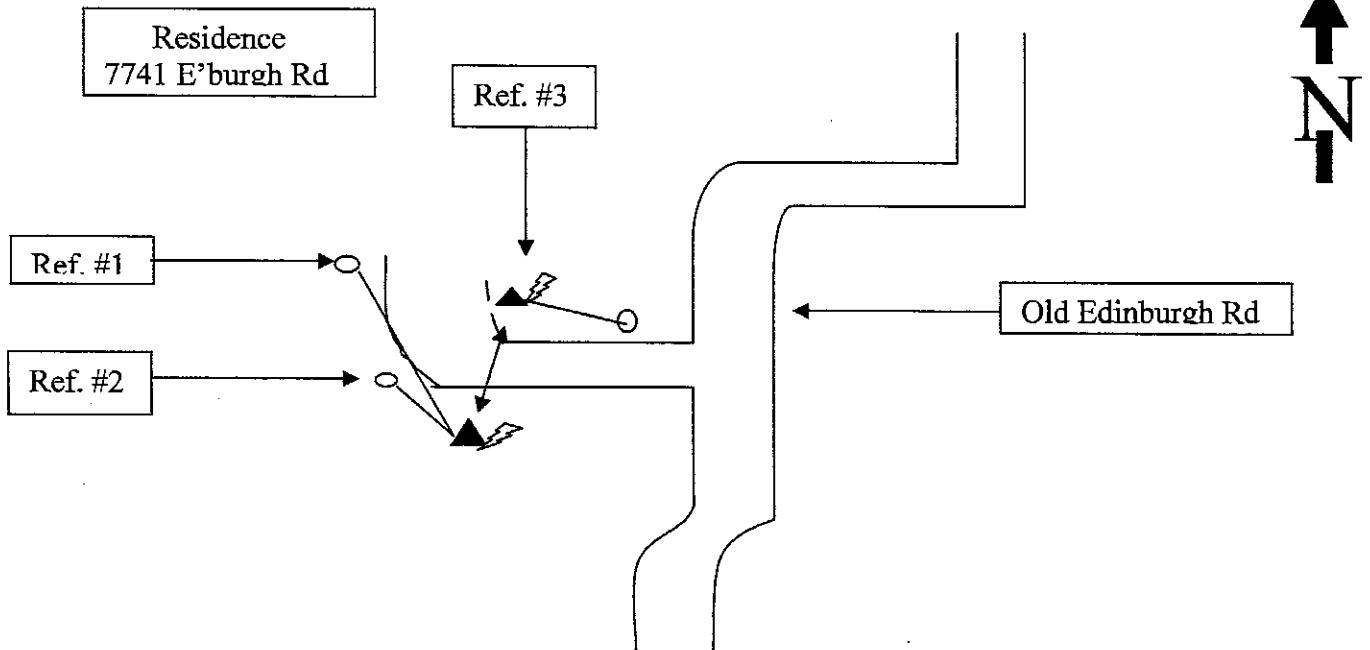
SECTION CORNER RECORD  
SHELBY COUNTY, INDIANA  
Sec. 07 T. 11N R. 6E

DATE: 01/26/2009  
CREW: Tony Sipes (02/2001) Cdroddy  
OLD RECORD REF:  
MARKER TYPE: Monument

Ref. No. 01 G



Method of Establishment: Replaced iron pin w 5/8" ReBar and monument located south of E corner of 12-11-5 (did not locate monument in 2008)  
2001 found IRON Pin by T. Sumerford L.S.-Replaced w/5/8<sup>th</sup> Rebar And County Surveyor Marker-Carsonite Rod & Monument verified 11/2008 See 12-11-5 Ref # 25G



Drawing Not To Scale

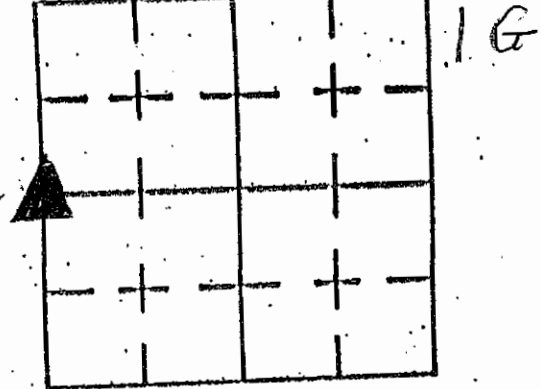
REF #	DISTANCE	DESCRIPTION
#1	39.83 Ft	Shelby co. REMC utility pole #21859
#2	63.76 Ft.	Shelby co. REMC utility pole # 07828
#3	40.15 Ft.	Carsonite Rod
	184.21 Ft.	Shelby Co. REMC utility pole # 21850, Surveyor's PK Nail 18 " up on South side From Reference #3

GEODETIC INFORMATION  
Datum: NAD83 (CORS96)

GPS REF.	DISCLAIMER
DATE: 03/2008	The section corner coordinates annotated hereon have been obtained with RTK GPS methods by personnel of Shelby County Surveyor. No guarantee is made to the correctness or accuracy of these values and they have been provided for recovery and verification purposes only. The Shelby County Surveyor's Office will not be held liable for errors or negligence in part by the surveyor who does not physically determine the location of section lines perform in compliance with <b>Indiana Title 865, Article 1, Rule 12-10</b> of the Administration Code. These coordinates will have no legal weight of authority unless monument and all its accessories have been obliterated.
BY: Rex Pipeline Rockie Express	
NORTHING: 1517634.00	
EASTING: 258335.82	

SECTION CORNER RECORD  
SHELBY COUNTY, INDIANA

1G  
(2 of 2)



Sec. 7 T. 11 R. 6

DATE 02/01/2001

CREW P.C. SIPES

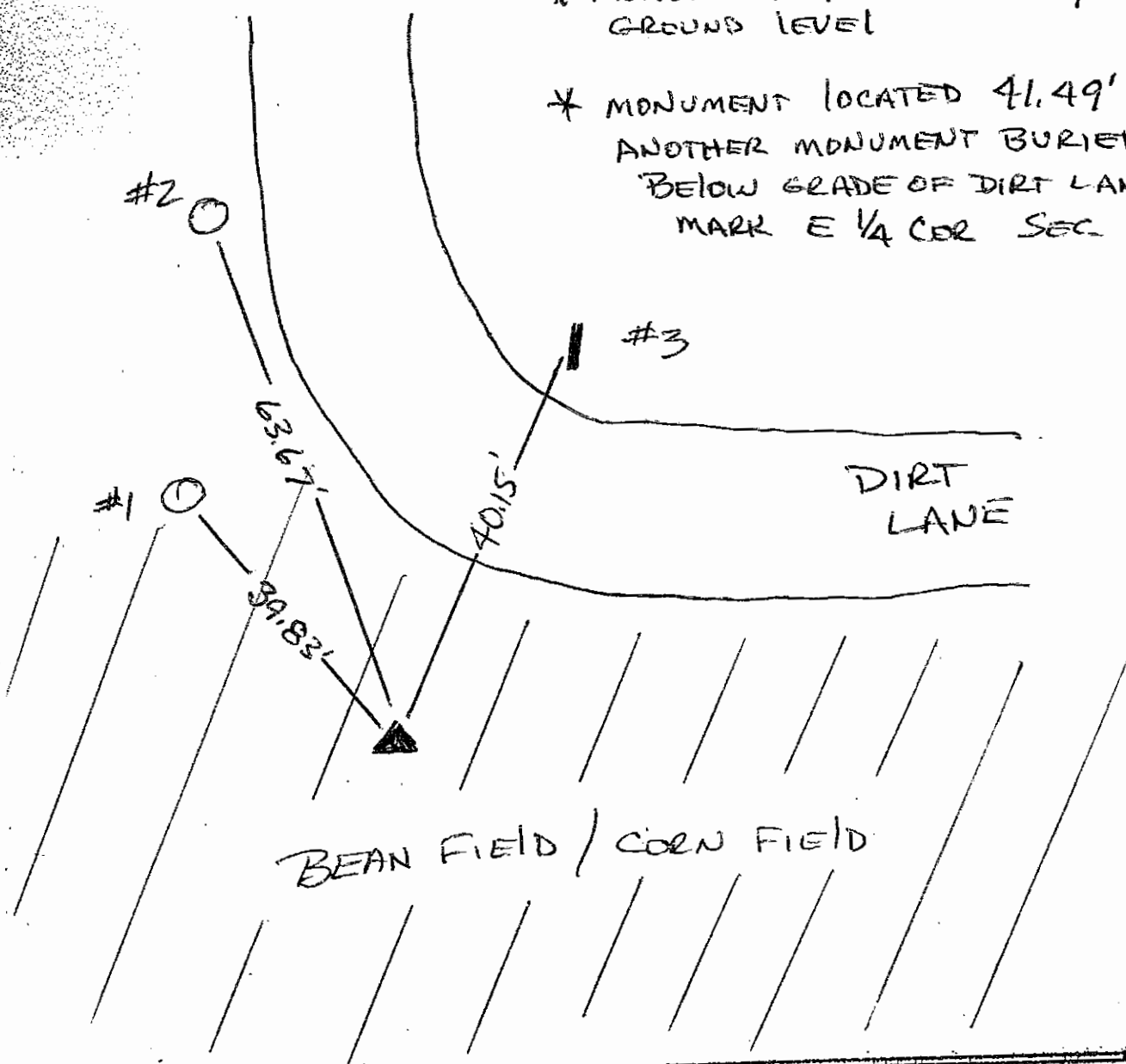
Inst. \_\_\_\_\_ Rod \_\_\_\_\_

TYPE OF MARKER MONUMENT COND. \_\_\_\_\_

METHOD OF ESTABLISHMENT LOCATED IRON PIN VIA SURVEY BY T. SUMERFORD. REPLACED w/ 5/8" REBAR & MONUMENT

\* MONUMENT LOCATED @ 15 1/8" BELOW GROUND LEVEL

\* MONUMENT LOCATED 41.49' SOUTH OF ANOTHER MONUMENT BURIED @ 6" BELOW GRADE OF DIRT LANE WHICH MARK E 1/4 COR SEC 7-11-6



REFERENCE	DISTANCE	DESCRIPTION
1	39.83'	REMIC POLE 21859
2	63.67'	REMIC POLE 07828
3	40.15'	CALSONITE ROD

SECTION CORNER RECORD

SHELBY COUNTY, INDIANA

Sec. 7 T. 11 R. 6

DATE 01/29/01

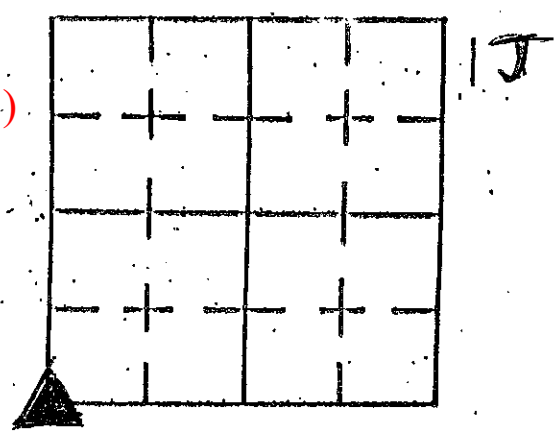
CREW P.C. SIPES/SMITH

Inst. \_\_\_\_\_ Rod \_\_\_\_\_

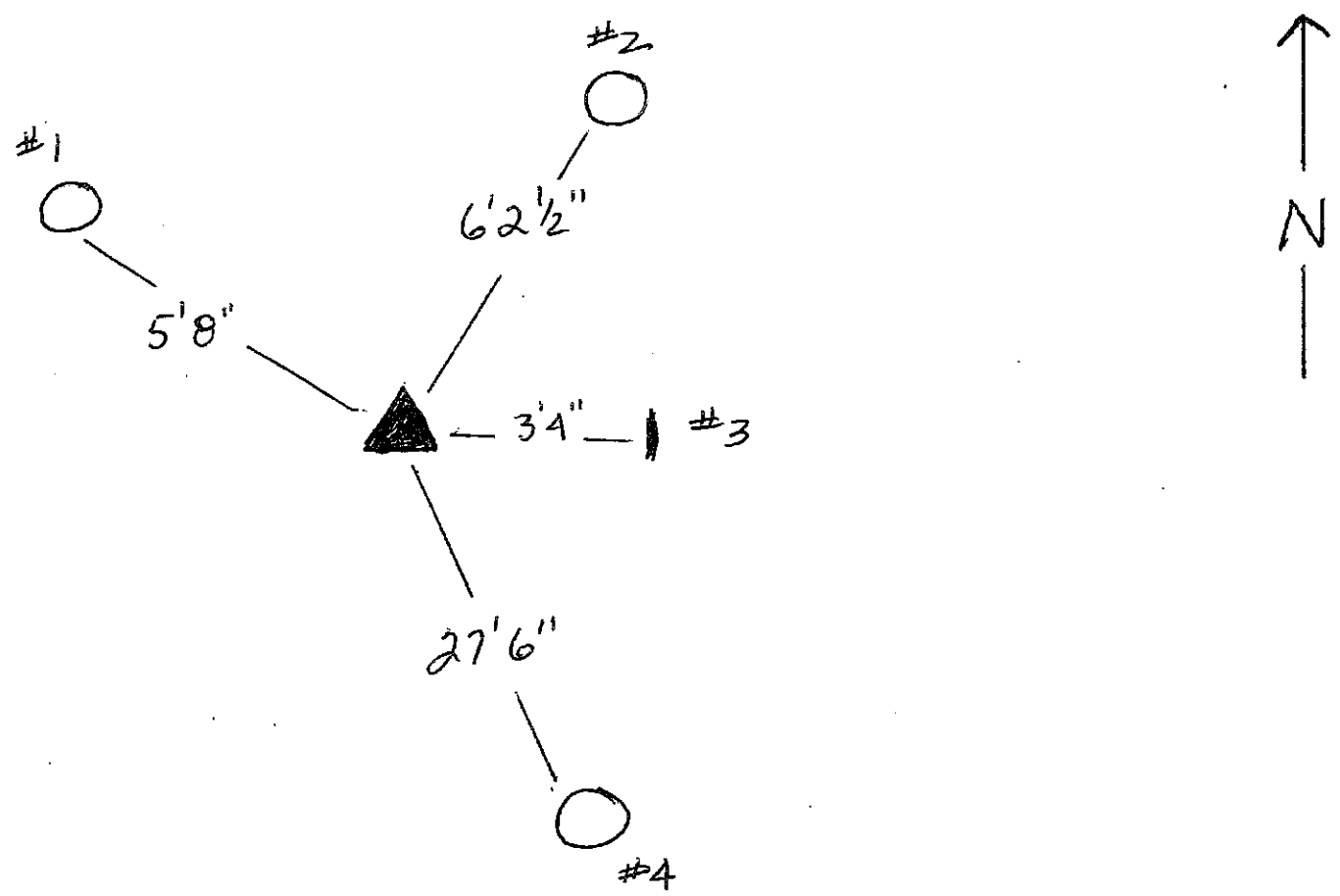
TYPE of MARKER MONUMENT Cond. \_\_\_\_\_

METHOD of ESTABLISHMENT \_\_\_\_\_

1J  
(1 of 1)



ALL TREES MARKED 12" UP W/ PK NAILS, CO. SURVEYOR WASHERS & ORANGE TAI



REFERENCE	DISTANCE	DESCRIPTION
1	5'8"	8" ASH
2	6'2 1/2"	8" ASH
3	3'4"	CARSONITE ROD
4	27'6"	10" ASH

SECTION CORNER RECORD

SHELBY COUNTY, INDIANA

Sec. 18 T. 11 R. 6

DATE 01/29/01

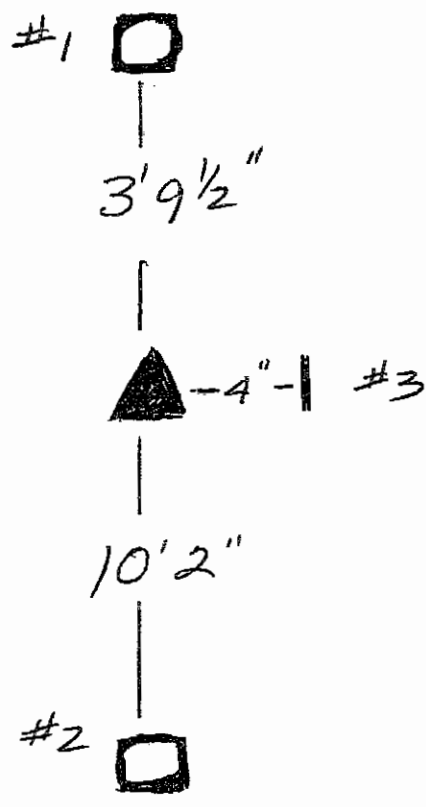
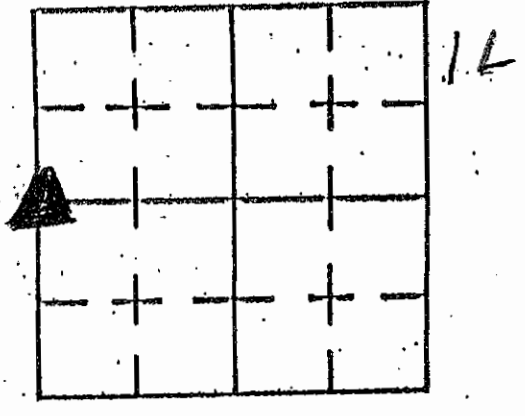
CREW P.C. SIPES/SMITH

Inst. \_\_\_\_\_ Rod \_\_\_\_\_

TYPE of MARKER MONUMENT Cond. \_\_\_\_\_

METHOD of ESTABLISHMENT \_\_\_\_\_

1L  
(1 of 1)



MONUMENT IS LOCATED 51.15 FEET SOUTH OF MONUMENT OF E 1/4 CO SEC 13-11-

MONUMENT 249.86' DUE NORTH OF STONE AT SW CORNER OF CORNER POST FOUND BY S.C. SURVEYOR ISLEY MAY, 29, 1907

REFS #1 & #2 MARKED W/ PK NAILS, S.C. SURVEYOR WASHERS & ORANGE TAG

REFERENCE	DISTANCE	DESCRIPTION
#1	3'9 1/2"	4" SQUARE LINE POST
#2	10'2"	4" SQUARE LINE POST
#3	4"	CARSONITE ROD

# SECTION CORNER RECORD

SHELBY COUNTY, INDIANA

Sec. 18 T. 11 R. 6

DATE 02/06/2001

CREW P.C. SIPES / SMITH

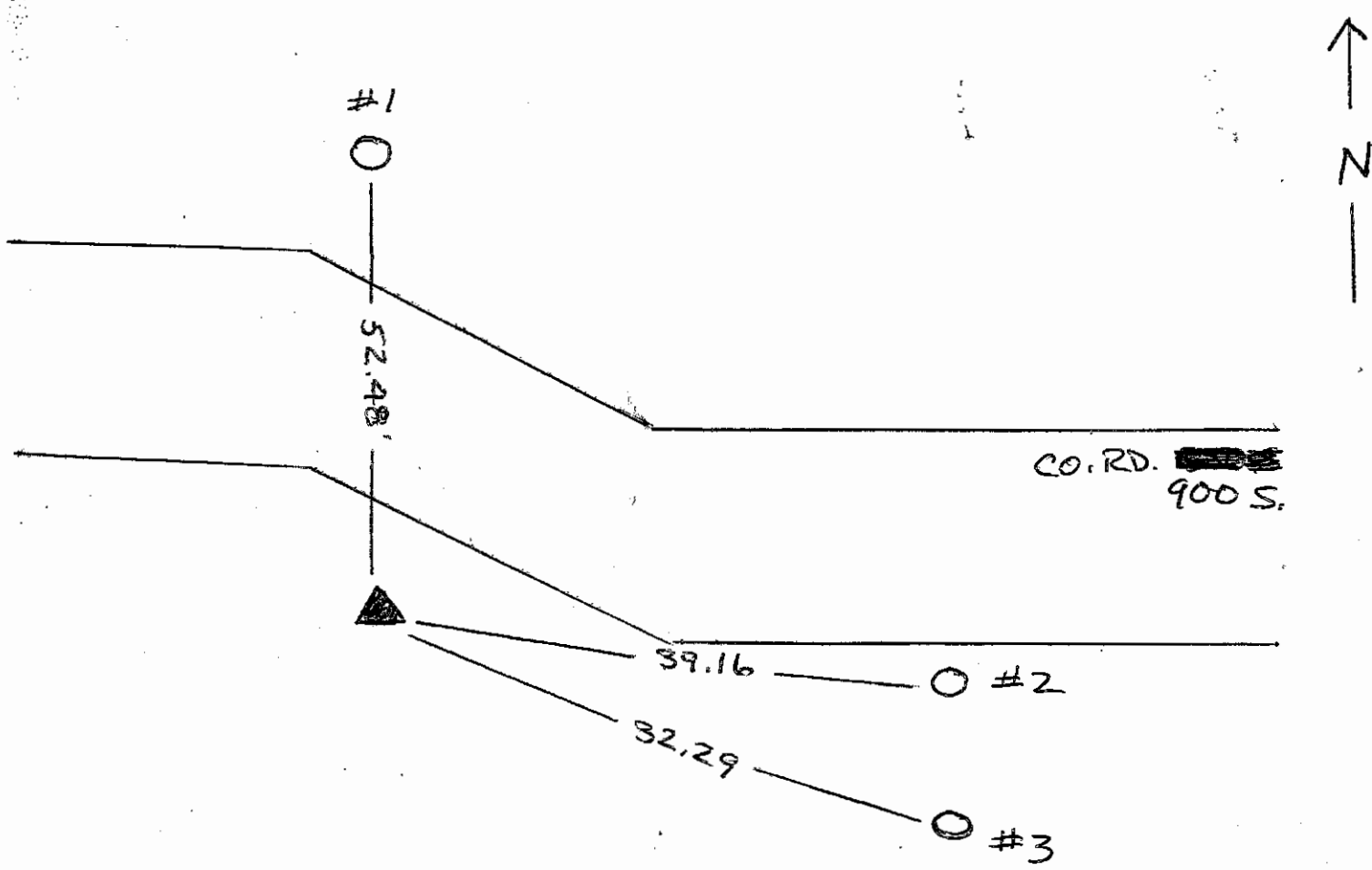
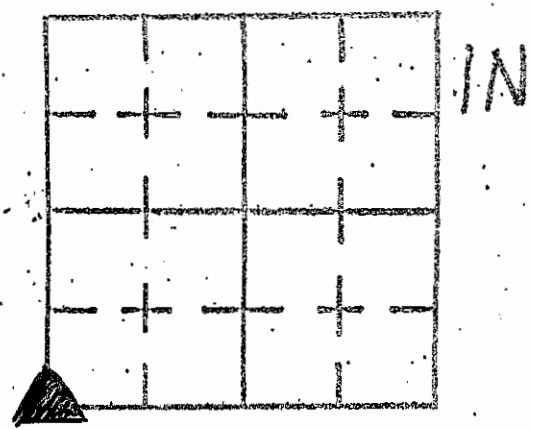
Instr. \_\_\_\_\_ Rod \_\_\_\_\_

TYPE OF MARKER MONUMENT Cond. \_\_\_\_\_

METHOD OF ESTABLISHMENT IRON PIN LOCATED IN FIELD PER SURVEY OF T. SUMERFORD, L.S. REPLACED W/ 5/8" REBAR & MONUMENT.

\*PK NAILS PLACED @ 12" UP ON ALL MARKERS

1N  
(1 of 3)



\* MONUMENT IS LOCATED BETWEEN CO. RD 900S AND FIELD ON SOUTH SIDE OF ROAD. MONUMENT LOCATED 66.00' SOUTH OF STONE WHICH MARKS SE COR SE 1/4 SEC 13-11-5

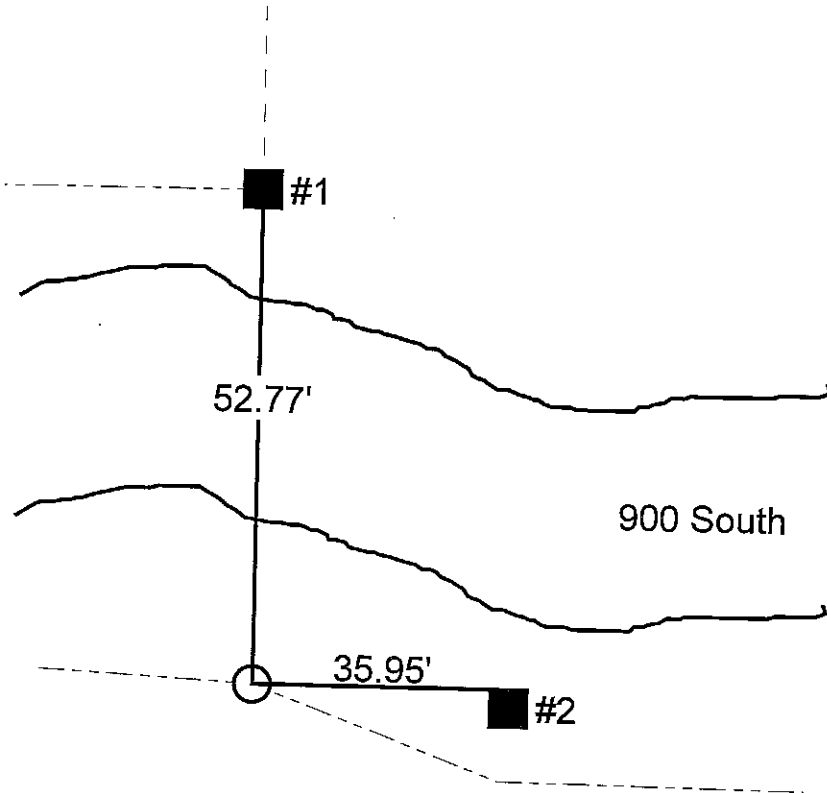
REFERENCE	DISTANCE	DESCRIPTION
1	52.48'	CORNER POST
2	39.16'	REMC POLE 21114
3	32.29	CORNER POST



SECTION CORNER RECORD  
SHELBY COUNTY, INDIANA  
Sec. 18 T. 11N R. 6E

Ref. No. 1N

DATE : 09/15/79  
 CREW P.C. :  
 Instrument :  
 Rod :  
 Marker Type : Small Iron Pin  
 Condition :  
 Method of Establishment : Freese and abplanalb ties

See Isley Bk 17-15  
for stone line 1

REFERENCE	DISTANCE	DESCRIPTION
1	52.77'	PK nail top of corner post
2	35.95'	PK nail 2' up North side power pole

SECTION CORNER RECORD

SHELBY COUNTY, INDIANA

Sec. 19 T. 11 R. 6

DATE 01/29/01

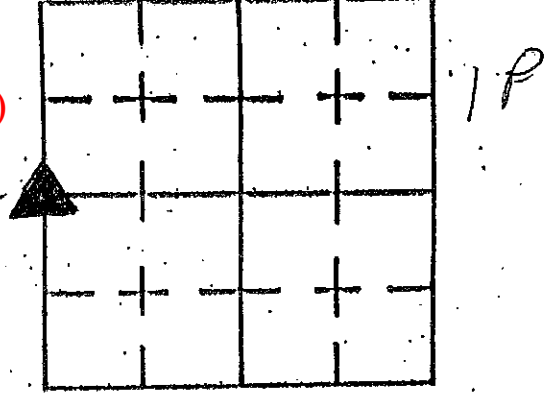
CREW P.C. SIPES/SMITH

Inst. \_\_\_\_\_ Rod \_\_\_\_\_

TYPE of MARKER STONE Cond. GOOD

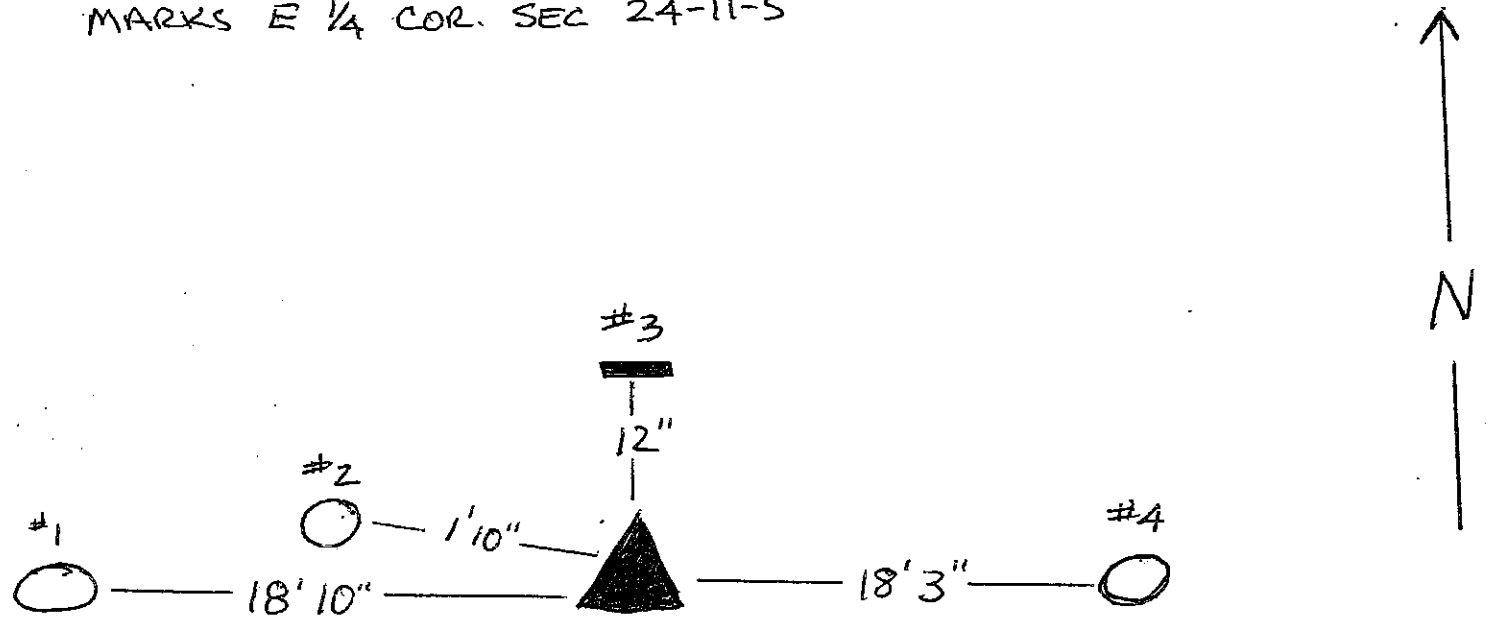
METHOD of ESTABLISHMENT \_\_\_\_\_

1P  
(1 of 3)



TREES MARKED 12" up w/ PK NAILS AND/OR CO. SURVEYOR WASHERS & ORANGE TAPE

STONE LOCATED 78.78 FEET DUE SOUTH OF ANOTHER STONE THAT MARKS E 1/4 COR. SEC 24-11-5



REFERENCE	DISTANCE	DESCRIPTION
1	18' 10"	24" ASH
2	1' 10"	7" MAPLE
3	12"	CARSONITE ROD
4	18' 3"	30" ASH



# SECTION CORNER RECORD

## SHELBY COUNTY, INDIANA

Sec. 30 T. 11 R. 6

DATE 12/8/2003

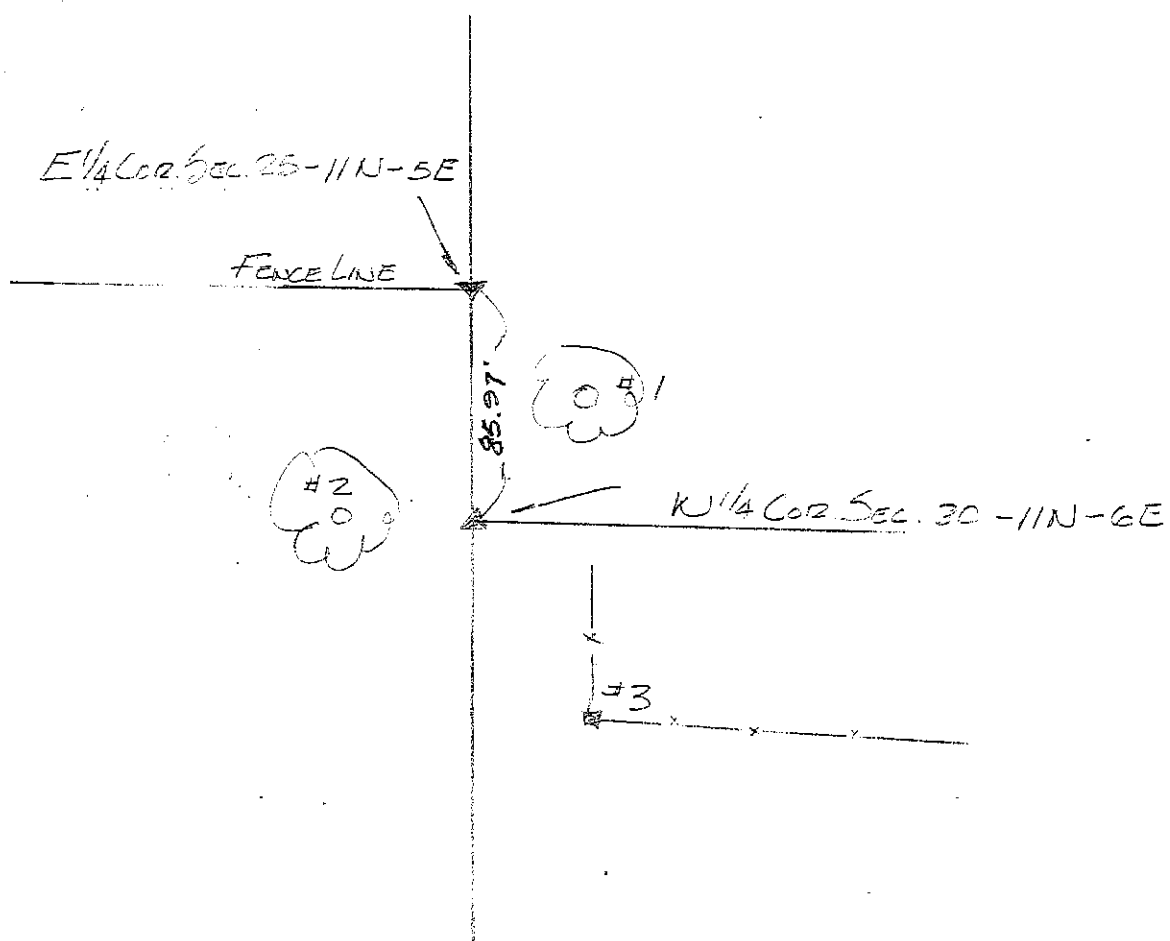
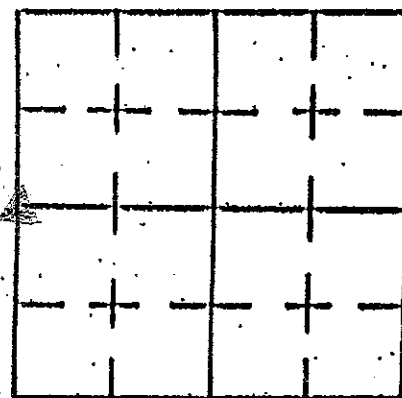
CREW P.C. SET BY TAYLOR SUMERFORD

Inst. ROD REFERENCED BY TED SMITH

TYPE of MARKER 1/2" SPIKE Cond. \_\_\_\_\_

METHOD of ESTABLISHMENT \_\_\_\_\_

1P  
(3 of 3)



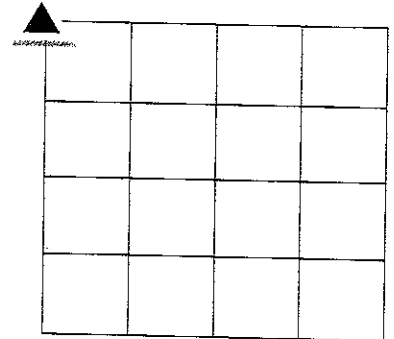
REFERENCE	DISTANCE	DESCRIPTION
# 1	14'-4"	48" DIA OAK TREE - LARGE ROOTS EXPOSED - PK TAHOE WASHING
# 2	25"	20" DIA ASH TREE - PK TAHOE WASHING
# 3	77'-6"	6" x 6" WOOD CORNER POST PK TAHOE WASHING

1R  
(1 of 1)

SECTION CORNER RECORD  
SHELBY COUNTY, INDIANA  
S. 30 T. 11N R. 6E

01R Ref. No.

DATE:  
CREW: T. Sumerford  
OLD RECORD REF:  
MARKER TYPE: Shelby County Monument



SR252 PLANS; FAS Prev.34 Dated 1938 In. Dept of Trans.



REF #	DISTANCE	DESCRIPTION

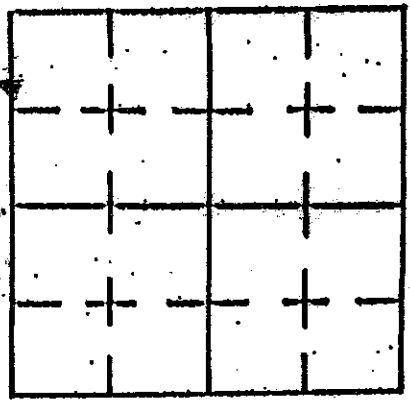
**GEODETTIC INFORMATION**

Datum: NAD83 (CORS96)

<b>GPS REF. 01R; E corner</b> 30/11/6 <b>DATE: 09/21/2015</b> <b>T. Sumerford</b> <b>ENTERED BY: C. Droddy</b> 09/21/2015 <b>NORTHING:</b> 1504076.47 <b>EASTING:</b> 258235.63	<b>DISCLAIMER</b> The section corner coordinates annotated hereon have been obtained with RTK GPS methods by personnel of Shelby County Surveyor. No guarantee is made to the correctness or accuracy of these values and they have been provided for recovery and verification purposes only. The Shelby County Surveyor's Office will not be held liable for errors or negligence in part by the surveyor who does not physically determine the location of section lines perform in compliance with <b>Indiana Title 865, Article 1, Rule 12-10</b> of the Administration Code. These coordinates will have no legal weight of authority unless monument and all its accessories have been obliterated.
--	---

# SECTION CORNER RECORD SHELBY COUNTY, INDIANA

BETWEEN  
1R & 1S  
(1 of 1)



Sec. 30 T. 11 R. 6

DATE 12 / 11 / 2003

CREW P.C. REFERENCED BY TED SMITH

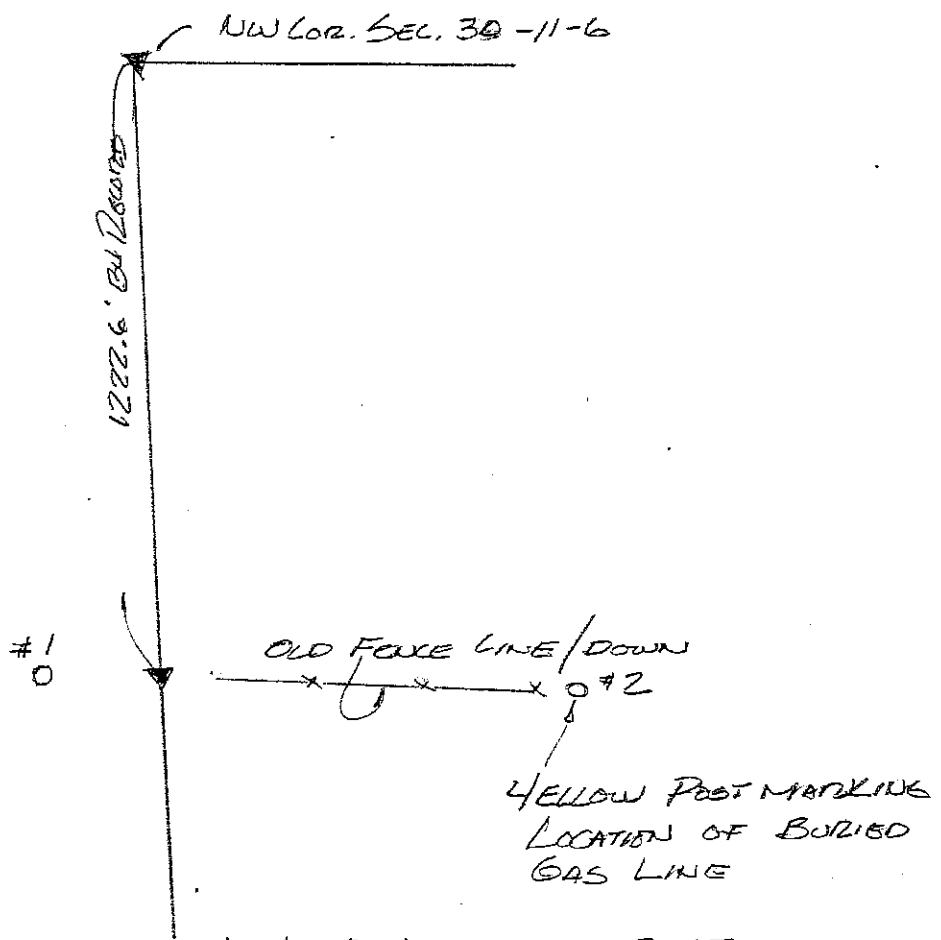
Inst. \_\_\_\_\_ Rod \_\_\_\_\_

TYPE OF MARKER STONE Cond. BURIED

METHOD OF ESTABLISHMENT RECORD STONE SET BY RALPH COCKEY,

SHELBY COUNTY SURVEYOR 1222.6 FT. SOUTH OF NW COR. OF SEC 30.

ON APRIL 23, 1931. STONE RECOVERED BY SHELBY COUNTY SURVEYOR'S OFFICE IN 1990'S.



NOTE PK NAIL'S 2.0' SOUTH AND 2.0' EAST OF STONE

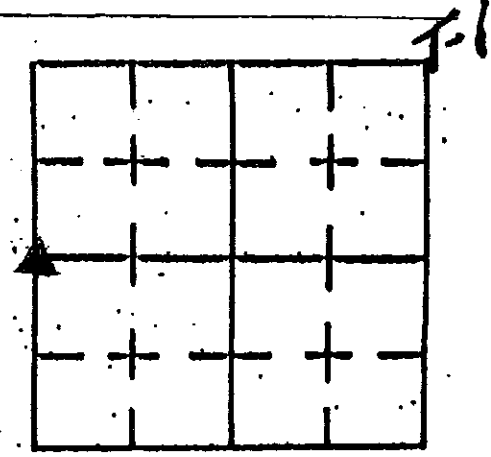
NOTE: REFERENCE IS MADE TO THE OLD SHELBY COUNTY SURVEY RECORDS FOR T11N, R6E PAGE 183

REFERENCE	DISTANCE	DESCRIPTION
#1	14'	RUSH SHELBY POWER POLE # 48297
#2	NO DISTANCE KNOWN	BURIED GAS LINE POST

# SECTION CORNER RECORD

## SHELBY COUNTY, INDIANA

1T  
(1 of 1)



Sec. 30 T. 11 R. 6

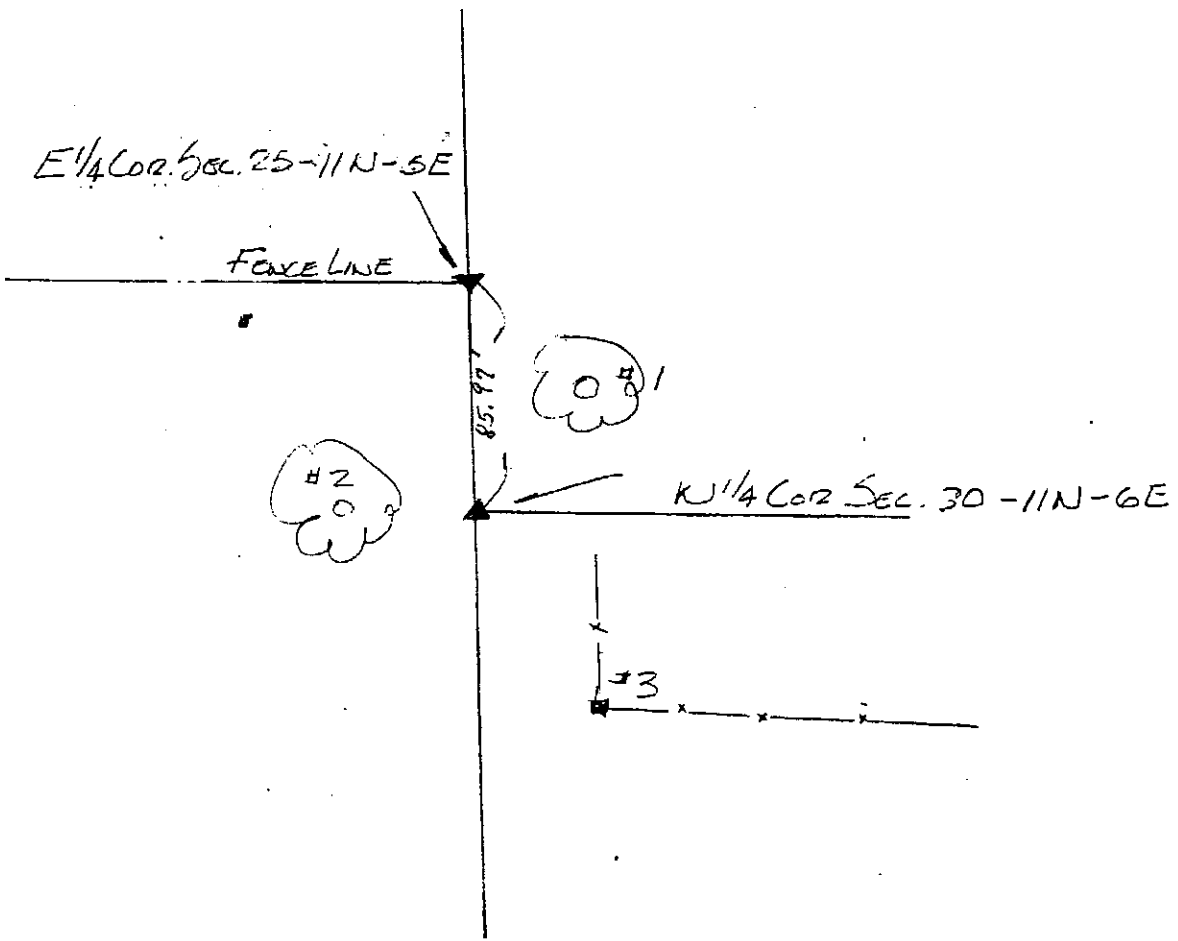
DATE 12/8/2003

CREW P.C. SET BY TAYLOR SUMERFORD  
REFERENCED BY TED SMITH

Inst. Rod

TYPE of MARKER 12.5 SPIKE Cond. \_\_\_\_\_

METHOD of ESTABLISHMENT \_\_\_\_\_



REFERENCE	DISTANCE	DESCRIPTION
# 1	14'-4"	48" DIA. OAK TREE - LARGE ROOTS EXPOSED - PK THOR WASHOR
# 2	25'	20' DIA ASH TREE - PK THOR WASHOR
# 3	77'-6"	6" x 6" WOOD CORNER POST PK THOR WASHOR

**GEODETIC INFORMATION**  
Datum: NAD83 (CORS96)

GPS REF. T-1/P corner 30-11-6 9 monument) DATE: Received 09/21/2015 T. Sumerford BY: Entered 09/21/2015 C. Droddy NORTHING: 1501396.36 EASTING: 258234.89	<b>DISCLAIMER</b> The section corner coordinates annotated hereon have been obtained with RTK GPS methods by personnel of Shelby County Surveyor. No guarantee is made to the correctness or accuracy of these values and they have been provided for recovery and verification purposes only. The Shelby County Surveyor's Office will not be held liable for errors or negligence in part by the surveyor who does not physically determine the location of section lines perform in compliance with Indiana Title 865, Article 1, Rule 12-10 of the Administration Code. These coordinates will have no legal weight of authority unless monument and all its accessories have been obliterated.
--	--

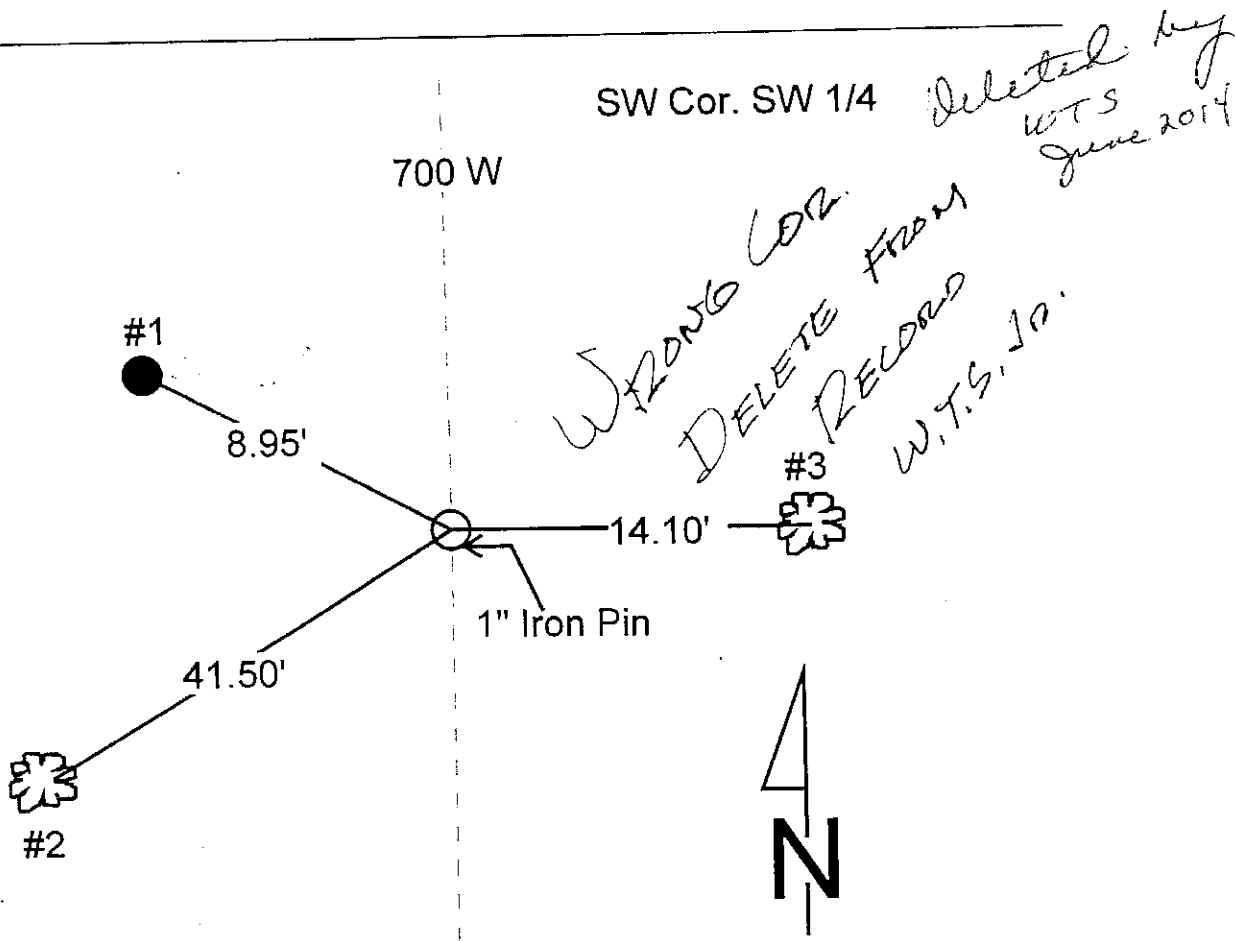
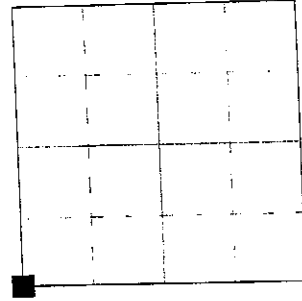
1V  
(1 of 4)

SECTION CORNER RECORD  
SHELBY COUNTY, INDIANA

Sec. 30 T. 11N R. 6E

Ref. No. 1V

DATE :  
CREW P.C. : Bowman  
Instrument :  
Rod :  
Marker Type : Iron Pin  
Condition :  
Method of Establishment :



REFERENCE	DISTANCE	DESCRIPTION
1	8.95'	Power pole
2	41.50'	7" Hackberry
3	14.10'	20" Maple

**GEODETIC INFORMATION**  
Datum: NAD83 (CORS96)

GPS REF.	DISCLAIMER
30/11/6 (1V)	The section corner coordinates annotated hereon have been obtained with RTK GPS methods by personnel of Shelby County Surveyor. No guarantee is made to the correctness or accuracy of these values and they have been provided for recovery and verification purposes only. The Shelby County Surveyor's Office will not be held liable for errors or negligence in part by the surveyor who does not physically determine the location of section lines perform in compliance with <b>Indiana Title 865, Article 1, Rule 12-10</b> of the Administration Code. These coordinates will have no legal weight of authority unless monument and all its accessories have been obliterated.
DATE: Received 06/09/2014	
BY: Entered C. Droddy	
NORTHING: 1498716.24	
EASTING: 258231.80	

IV

(2 of 4)

SW Cor. Sec. 30-11-6

N 1498716.24

E 258231.80

S/4 Cor. Sec. 30-11-6

N 1498798.02

E 261046.81

SE

ABOVE ARE LOCATIONS PRIOR TO STATE  
PLACING MONUMENTS

# SECTION CORNER RECORD

SHELBY COUNTY, INDIANA

Sec. 30 T. 11 R. 6

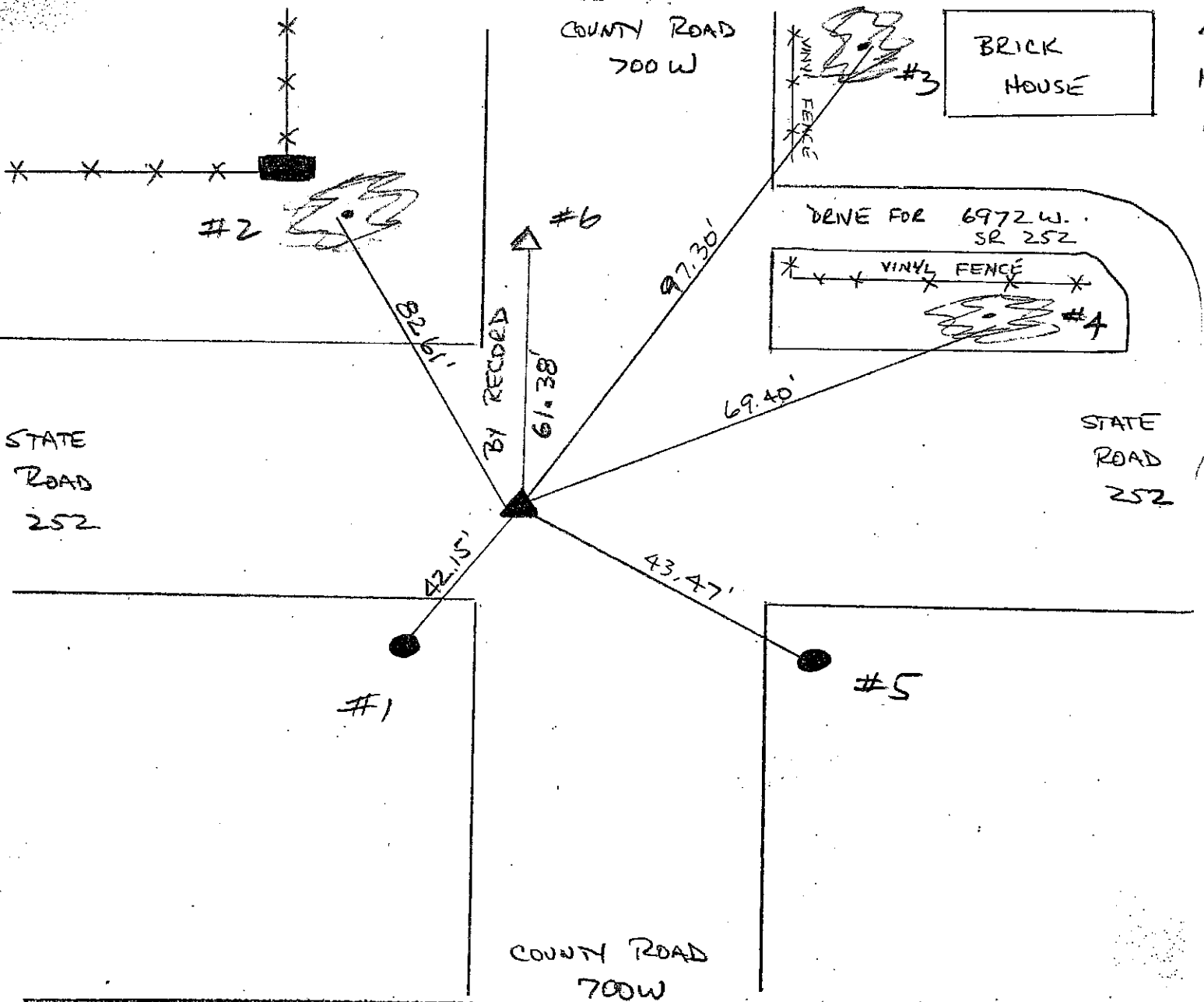
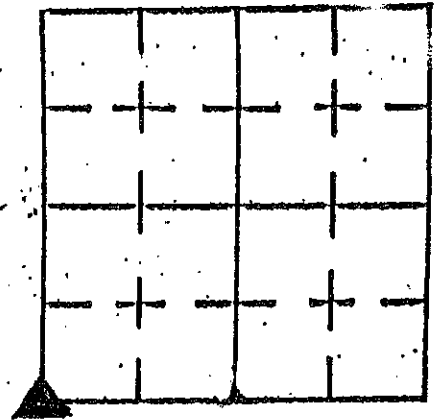
DATE 05/10/01

CREW P.C. TONY SIPES

Inet. \_\_\_\_\_ Rod \_\_\_\_\_

TYPE of MARKER PK NAIL OVER HWY MARKER Cond. \_\_\_\_\_

METHOD of ESTABLISHMENT CONVERSATIONS/INSTRUCTIONS W/ S.C. SURVEYOR & IND STATE HWY COMMISSION NOTES (1938)



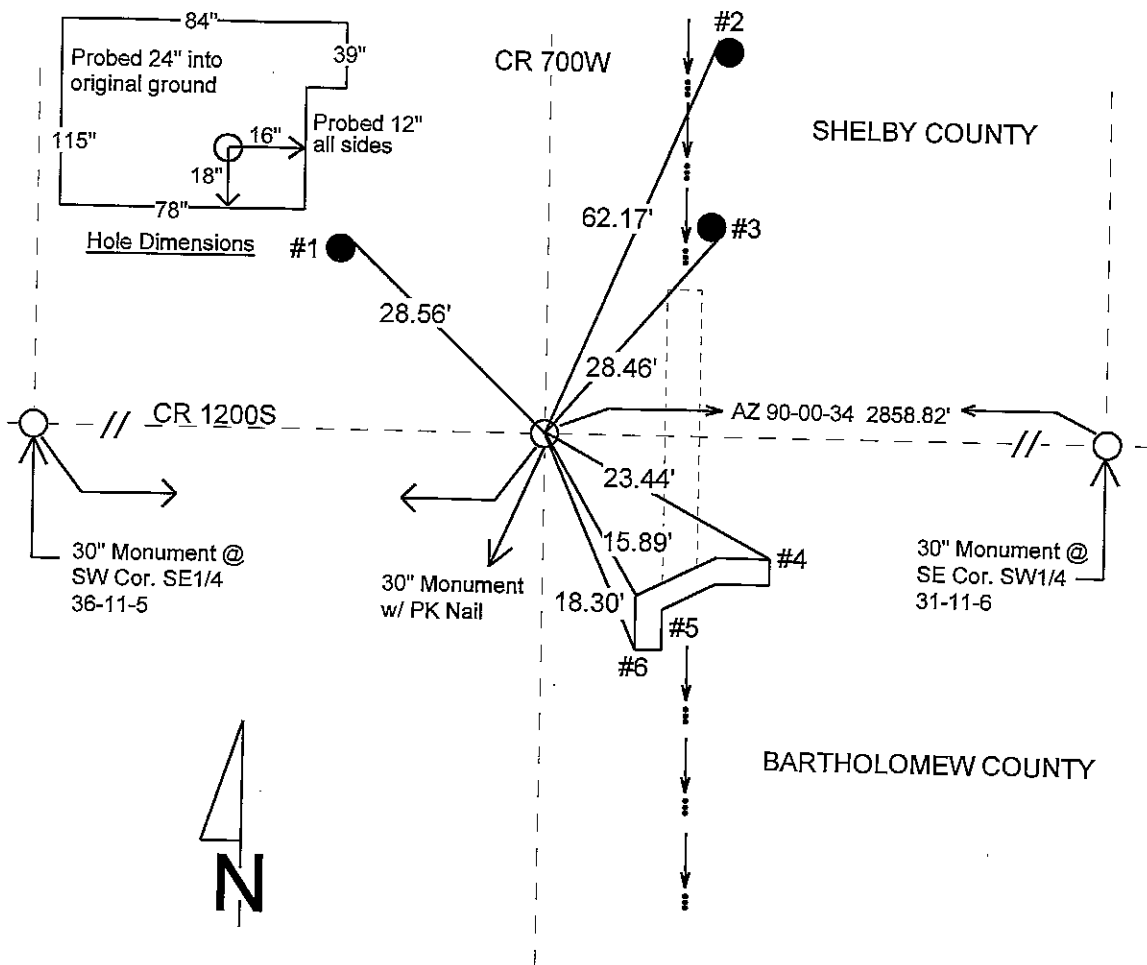
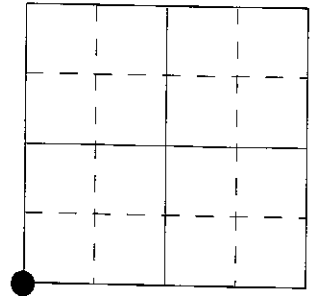
REFERENCE	DISTANCE	DESCRIPTION
1	42.15'	REMC POLE 017630 (PK NAIL @ 12" UP EAST SIDE)
2	82.61'	24" HACKBERRY (PK NAIL @ 24" UP EAST SIDE)
3	97.30'	36" MAPLE (PK NAIL @ 6" UP WEST SIDE)
4	69.40'	36" MAPLE (PK NAIL @ 12" UP SOUTH SIDE)
5	43.47'	REMC POLE 35819 (PK NAIL @ 36" UP WEST SIDE)
6	61.38'	SE COR SE 1/4 SEC 25-11-5



**SECTION CORNER RECORD**  
**SHELBY COUNTY, INDIANA**  
Sec. 31 T. 11N R. 6E

Ref. No. 1Z

DATE : 11/20/85  
 CREW P.C. : L. May  
 Instrument : D. Rivers  
 Rod :  
 Marker Type : 30" Monument  
 Condition : Just Set  
 Method of Establishment : See tie for 25Z of section 36-11-5



REFERENCE	DISTANCE	DESCRIPTION
1	28.56'	PK nail 7" up Northeast side of PSI power pole #737-046
2	62.17'	PK nail 10" up West side power pole
3	28.46'	RR spike found 46" up South side PSI power pole #208-586
4	23.44'	Northeast corner @ ground of concrete headwall
5	15.89'	Northwest corner of West face @ ground of concrete headwall
6	18.30'	Southwest corner @ ground of concrete headwall
straddle	1.00'	PK nail in pavement West
straddle	1.00'	PK nail in pavement East
straddle	1.00'	PK nail in pavement South

# SECTION CORNER RECORD

## SHELBY COUNTY, INDIANA

Sec. 31 T. 11 R. 6

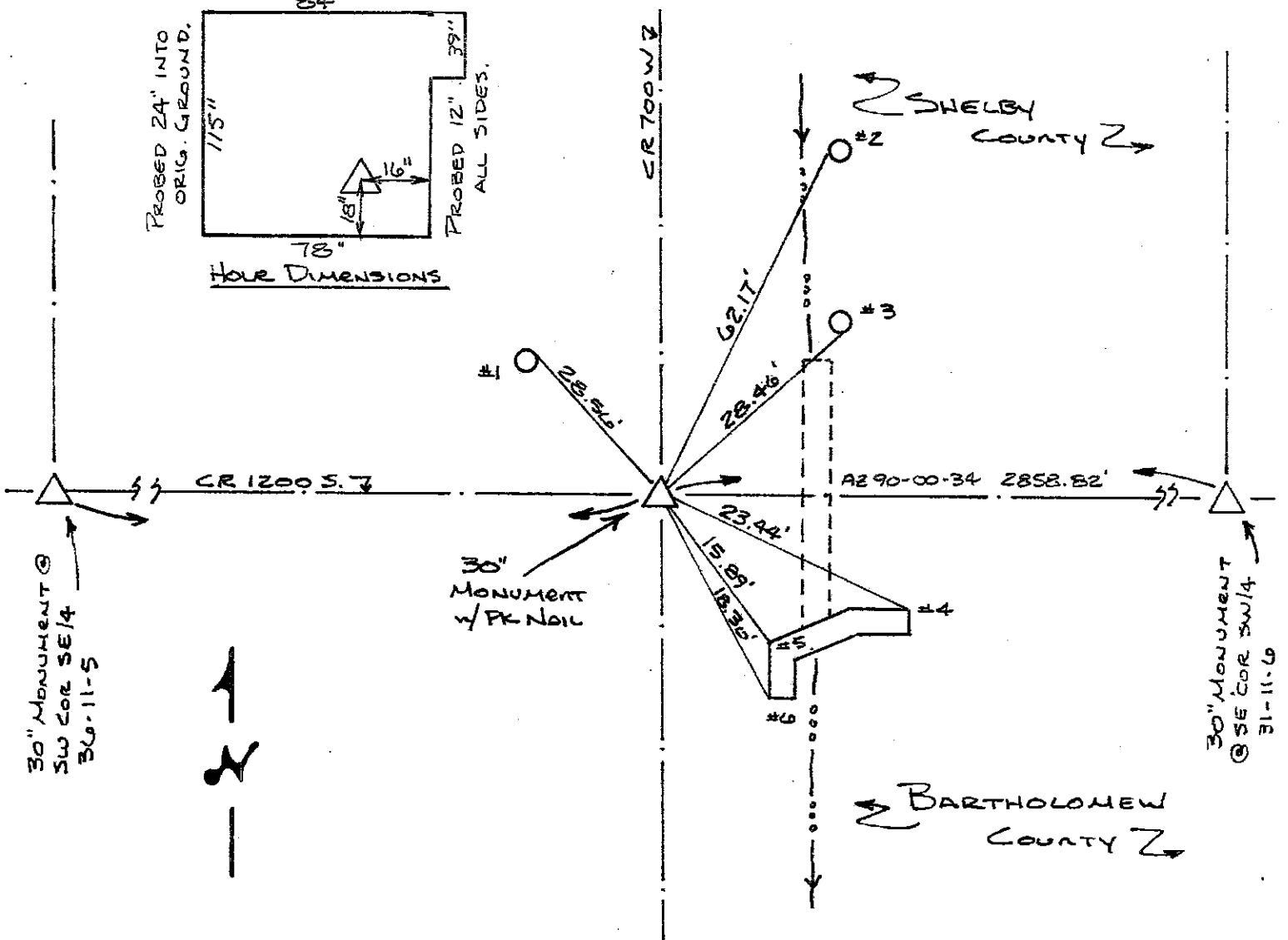
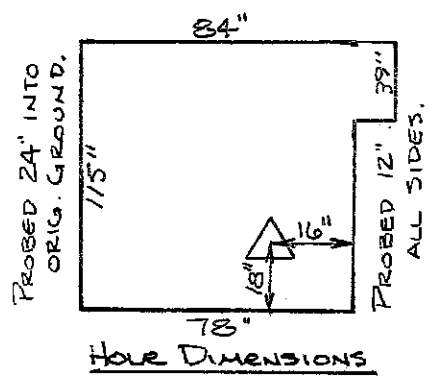
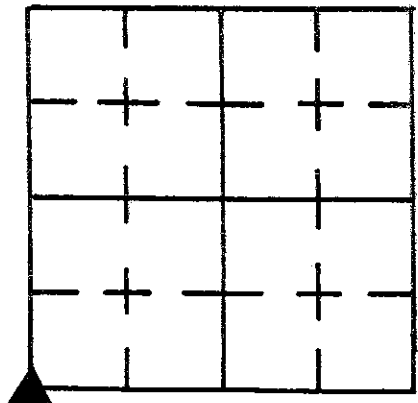
DATE 11 / 20 / 85

CREW P.C. L. May

Inst. D. RIVERS Rod \_\_\_\_\_

TYPE of MARKER 30" Monument Cond. JUST SET

METHOD of ESTABLISHMENT SEE TIE FOR 25Z OF SECT 36-11-5.



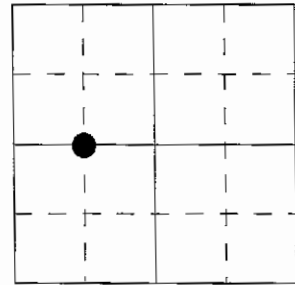
REFERENCE	DISTANCE	DESCRIPTION
1	28.56'	PK NAIL 7" UP N.E. SIDE PSC OF I PWP # 737-046
2	62.17'	PK NAIL 10" UP WEST SIDE PWP
3	28.46'	RR SPIKE FOUND 46" UP SOUTH SIDE PSC OF I PWP # 208-586
4	23.44'	N.E. CORNER @ GROUND OF CONC. HEADWALL
5	15.89'	N.W. CORNER OF WEST FACE @ GROUND OF CONC. HEADWALL
6	18.30'	S.W. CORNER @ GROUND OF CONC. HEADWALL
STRADDLE	1.00'	PK NAIL IN PUNT. WEST
STRADDLE	1.00'	PK NAIL IN PUNT. EAST
STRADDLE	1.00'	PK NAIL IN PUNT. SOUTH

SECTION CORNER RECORD  
SHELBY COUNTY, INDIANA

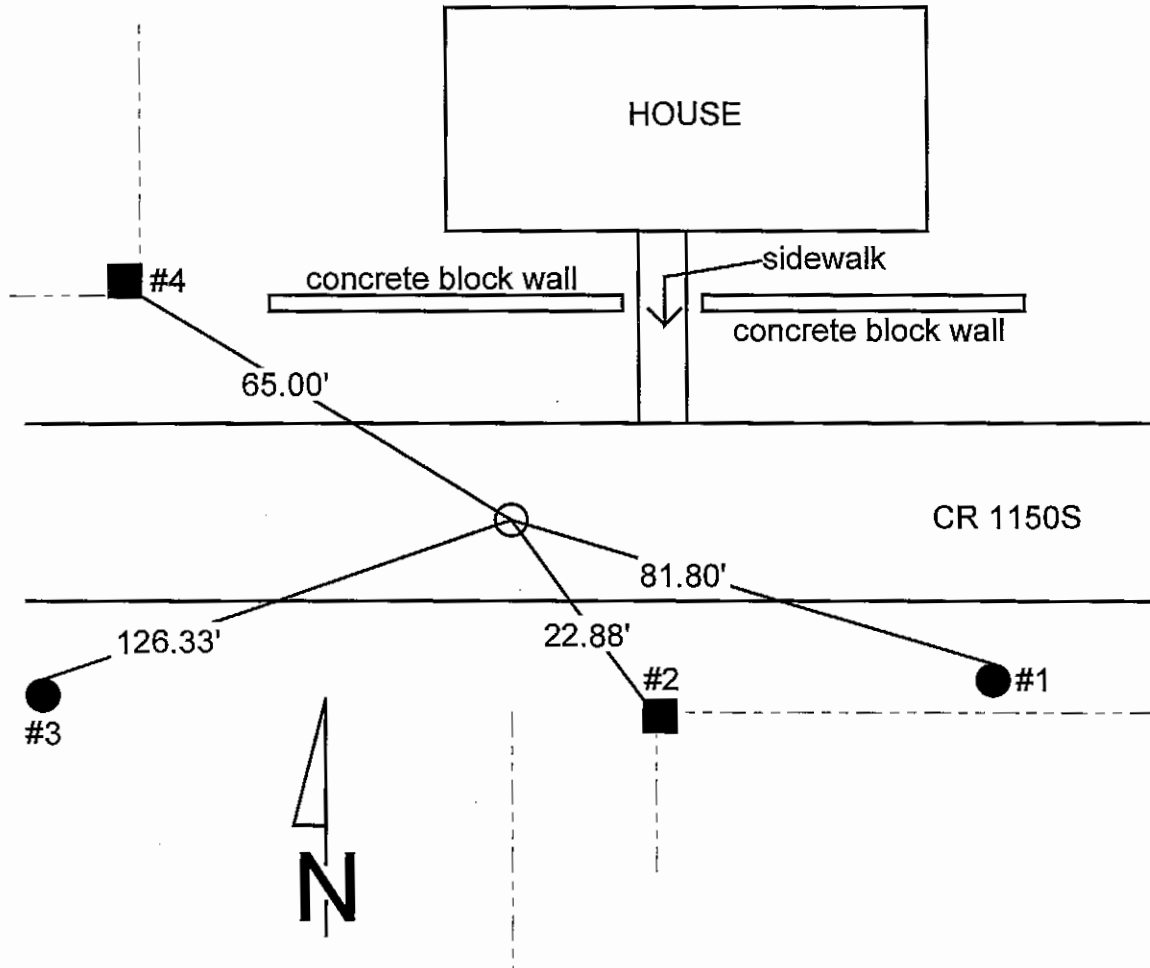
Sec. 31 T. 11N R. 6E

Ref. No. 2X

DATE : 06/16/93  
 CREW P.C. : Jeff Powell  
 Instrument : K. McMillin  
 Rod :  
 Marker Type : Stone  
 Condition : Good



Method of Establishment : Dug and found 18" x 10" stone 4" below surface. Placed "X" on center of high point of stone. Placed magnets on North & South side of stone for detection. Set PK nails as 3' offsets South and West in pavement. Set PK nail at surface over "X" in stone.



REFERENCE	DISTANCE	DESCRIPTION
1	81.80'	PK nail in North side of power pole REMC #08572, 12" up
2	22.88'	PK nail in 4" square corner post on West side, 12" up
3	126.33'	PK nail in North side of power pole REMC #08573, 12" up
4	65.00'	PK nail in South side of 6" square corner post, 12" up
		Note: All tie distances are slope distances

# SECTION CORNER RECORD

2X  
(2 of 2)

2-X

SHELBY COUNTY, INDIANA

Sec. 31 T. 11 R. 6

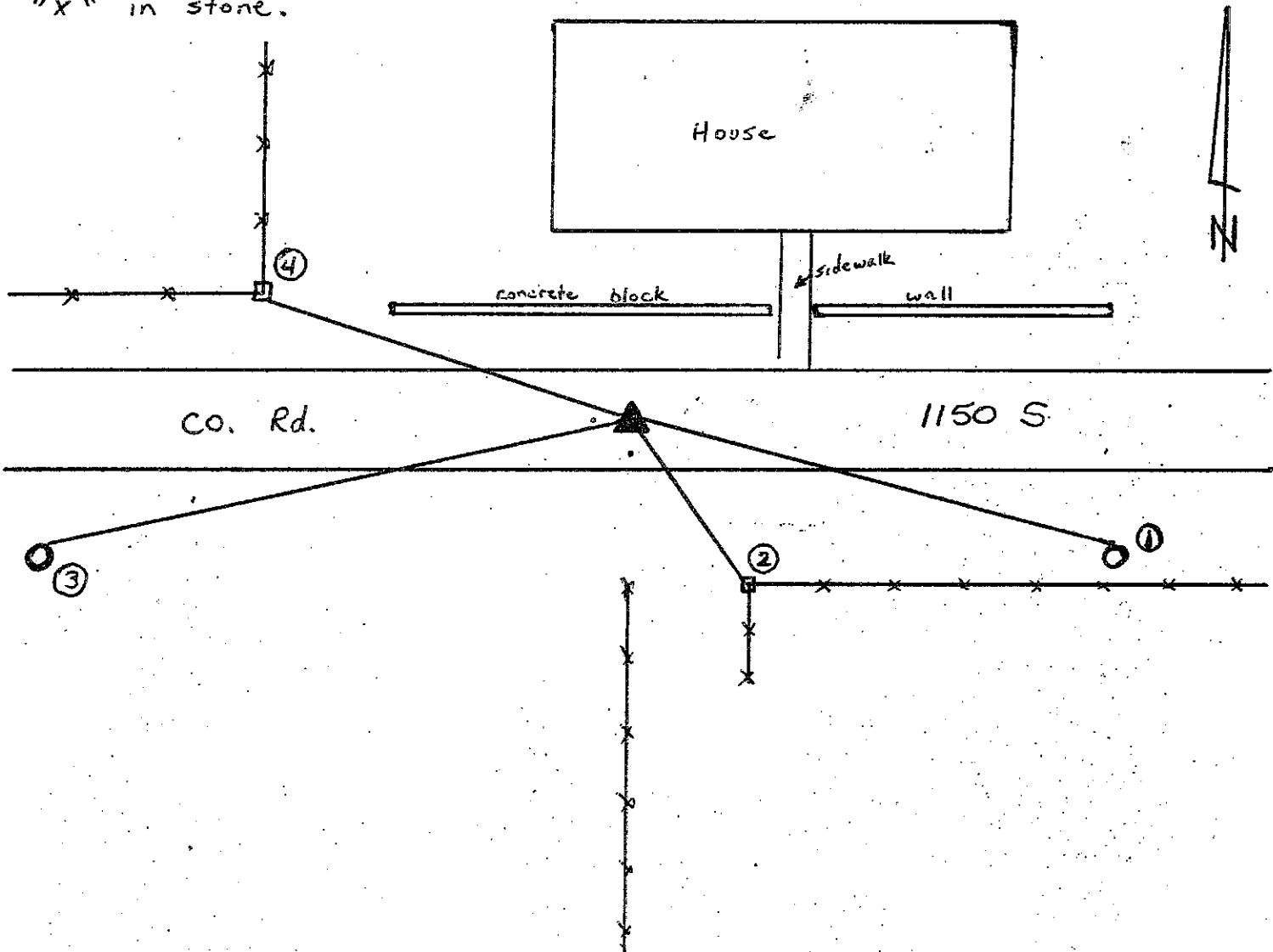
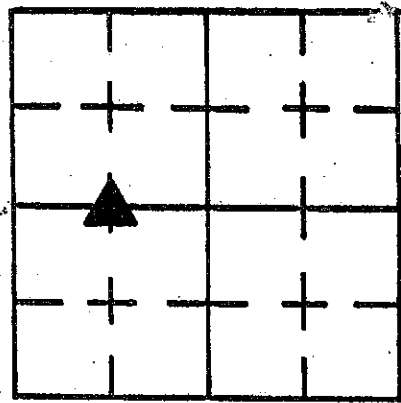
DATE 6/16/93

CREW P.C. Jeff Powell

Inst. K. McMillin Rod \_\_\_\_\_

TYPE of MARKER Stone Cond. good

METHOD of ESTABLISHMENT Dug + found 18" x 10" stone, 4" below surface. Placed "X" on center of high point of stone. Placed magnets on North + South side of stone for detection. Set PK nails as 3' offsets South + West in pavement. Set PK nail at surface over "X" in stone.



REFERENCE	DISTANCE	DESCRIPTION
1	81.80'	PK nail in North side of Pwr Pole (#REMC 08572) 12" up
2	22.88'	PK nail in 4" sq. corner post on West side 12" up
3	126.33'	PK nail in North side of Pwr Pole (#REMC 08573) 12" up
4	65.00'	PK nail in South side of 6" sq. corner post 12" up
Note: All tie distances are slope distances.		

SHELBY COUNTY, INDIANA  
Sec. 6 T. 11 R. 6

DATE: 12/14/16  
CREW: SCOTT SUMERFORD  
OLD RECORD REF:  
MARKER TYPE: NO MONUMENT SET

▲ Ref. No.


Method of Establishment

CALCULATED POSITIONS  
N 88° 41' 33" E 16.50' FROM LARGE BOULDER  
FOUND AT S 1/4 COR SEC. 31-12-6



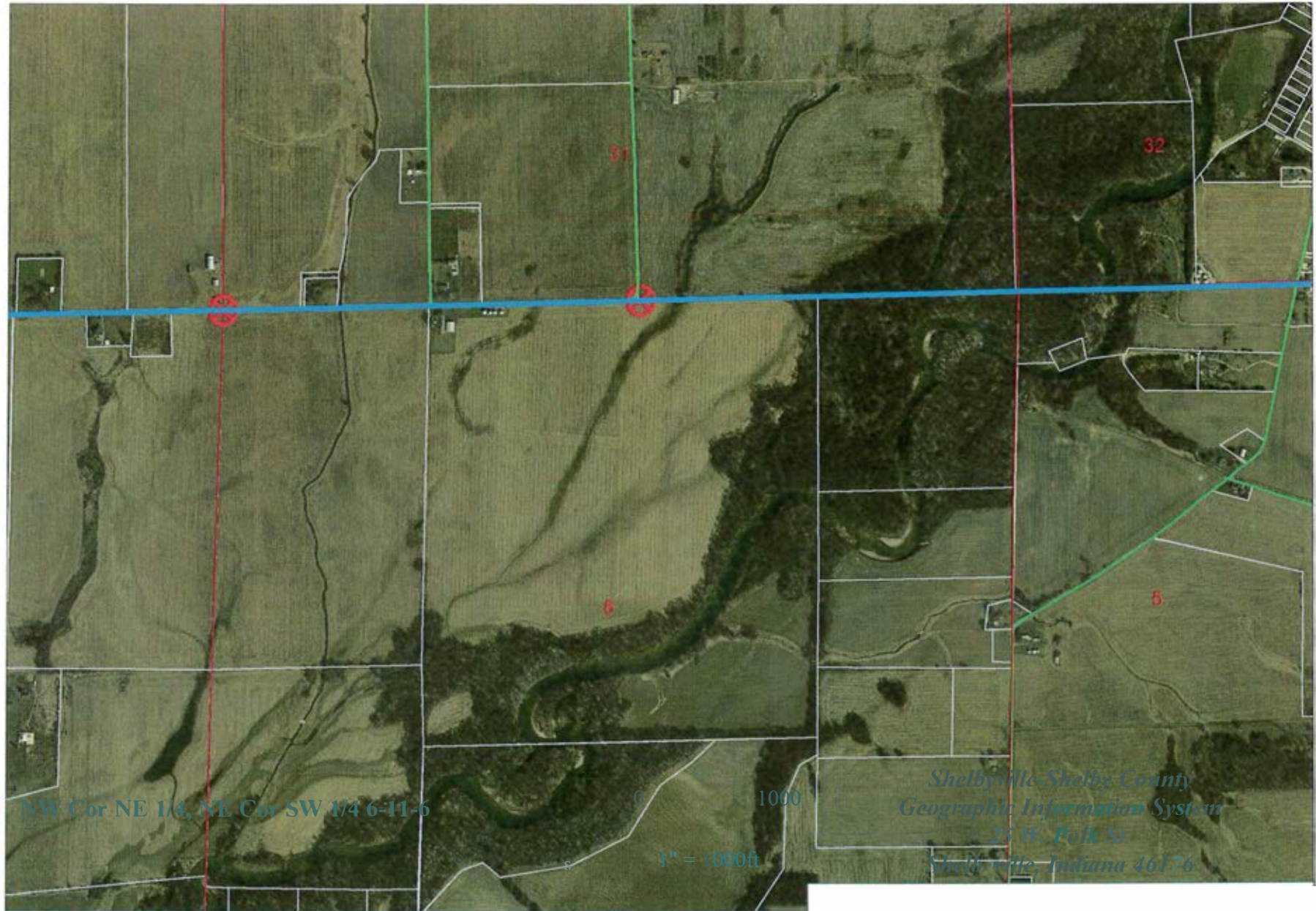
Drawing Not To Scale

REF #	DISTANCE	DESCRIPTION
		ELEVATION 694.02'

GEODETIC INFORMATION

Datum: NAD83 (CORS96)

GPS REF. 351	<p><b>DISCLAIMER</b></p> <p>The section corner coordinates annotated hereon have been obtained with RTK GPS methods by personnel of Shelby County Surveyor. No guarantee is made to the correctness or accuracy of these values and they have been provided for recovery and verification purposes only. The Shelby County Surveyor's Office will not be held liable for errors or negligence in part by the surveyor who does not physically determine the location of section lines perform in compliance with <b>Indiana Title 865, Article 1, Rule 12-10</b> of the Administration Code. These coordinates will have no legal weight of authority unless monument and all its accessories have been obliterated.</p>
DATE: 12/14/16	
BY: SCOTT SUMERFORD	
NORTHING: 1525785.84	
EASTING: 261468.44	



SECTION CORNER RECORD

SHELBY COUNTY, INDIANA

Sec. 7 T. 11 R. 6

DATE 02/06/2001

CREW P.C. SIPES/SMITH

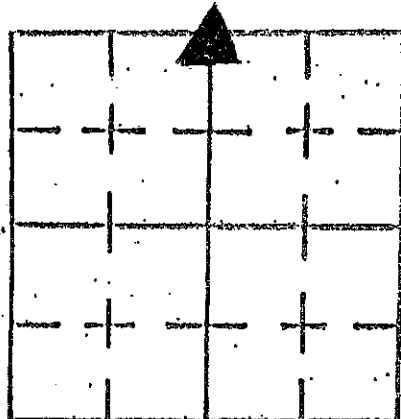
Inst. \_\_\_\_\_ Rod \_\_\_\_\_

TYPE of MARKER STONE Cond. GOOD

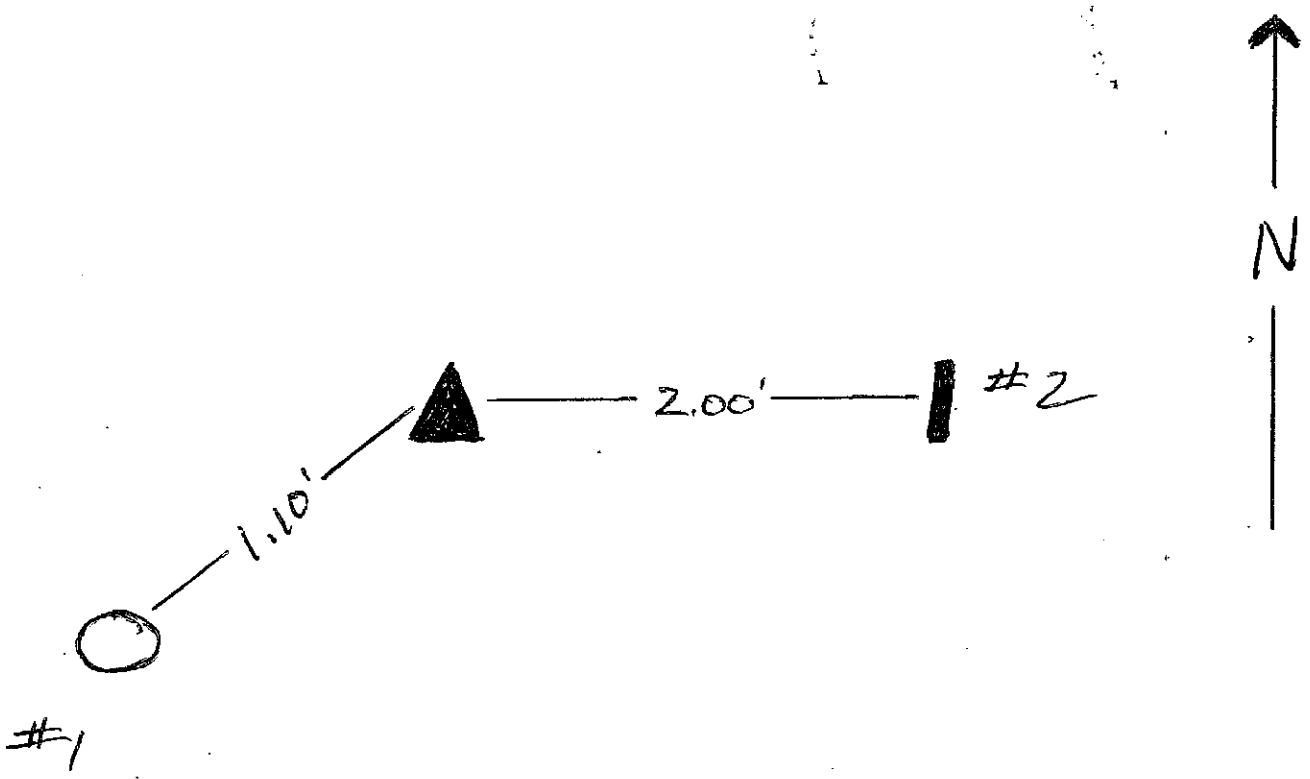
METHOD of ESTABLISHMENT \_\_\_\_\_

STONE FOUND

3E  
(1 of 3)



3E



REFERENCE	DISTANCE	DESCRIPTION
1	1.10'	CORNER POST
2	2.00'	CARSONITE ROD

SHELBY COUNTY, INDIANA  
Sec. 6 T. 11 R. 6

DATE:  
CREW:  
OLD RECORD REF:  
MARKER TYPE: *SHELBY COUNTY SURVEY MONUMENT*

▲ Ref. No.


Method of Establishment

*Section Line*



Drawing Not To Scale

REF #	DISTANCE	DESCRIPTION
		<i>ELEVATION 704.93'</i>

**GEODETTIC INFORMATION**  
Datum: NAD83 (CORS96)

GPS REF. <i>354</i>	<p><b>DISCLAIMER</b></p> <p>The section corner coordinates annotated hereon have been obtained with RTK GPS methods by personnel of Shelby County Surveyor. No guarantee is made to the correctness or accuracy of these values and they have been provided for recovery and verification purposes only. The Shelby County Surveyor's Office will not be held liable for errors or negligence in part by the surveyor who does not physically determine the location of section lines perform in compliance with Indiana Title 865, Article 1, Rule 12-10 of the Administration Code. These coordinates will have no legal weight of authority unless monument and all its accessories have been obliterated.</p>
DATE: <i>12/14/16</i>	
BY: <i>SCOTT SUMNERFORD</i>	
NORTHING: <i>1520213.88</i>	
EASTING: <i>261373.69</i>	



*Shelbyville-Shelby County  
Geographic Information System*

*25 W. Polk St.  
Shelbyville, Indiana 46176*



# SECTION CORNER RECORD

SHELBY COUNTY, INDIANA

Sec. 7 T. 11 R. 6

DATE 02/06/2001

CREW P.C. SIPES / SMITH

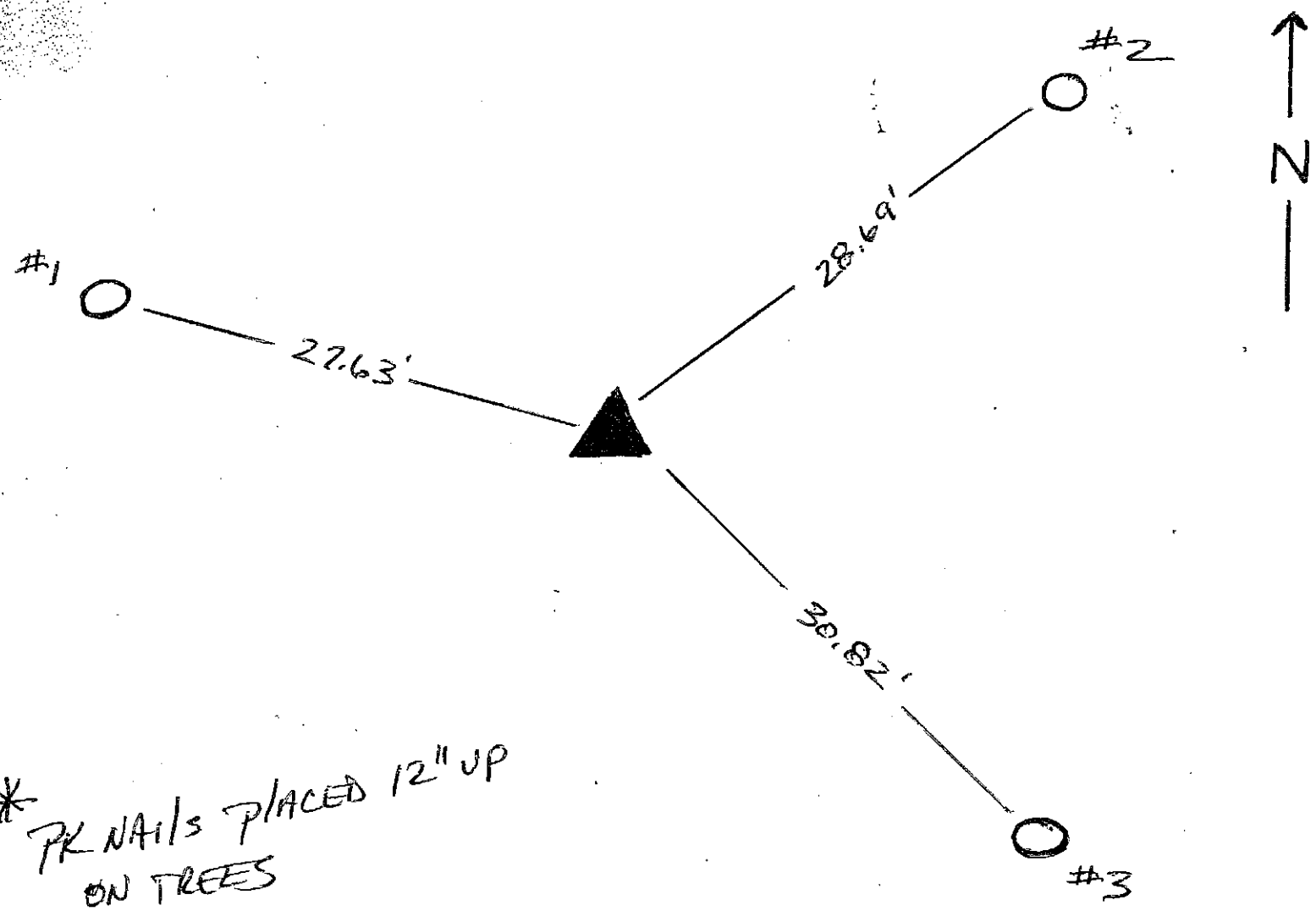
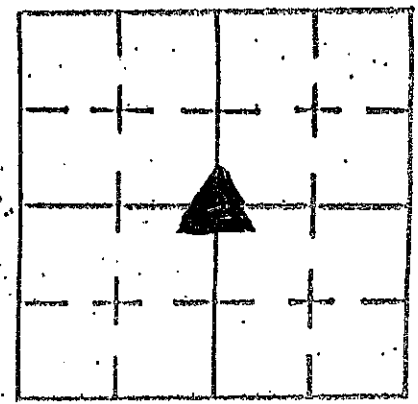
Inst. \_\_\_\_\_ Rod \_\_\_\_\_

TYPE of MARKER STONE Cond. GOOD

METHOD of ESTABLISHMENT \_\_\_\_\_

STONE LOCATED

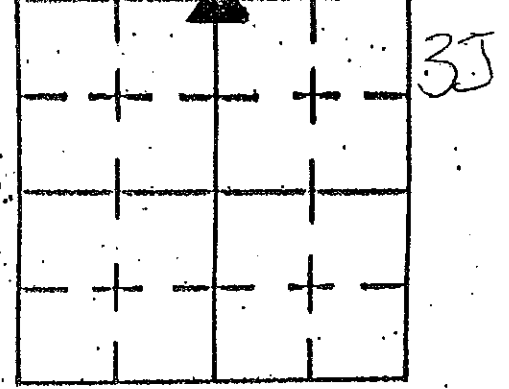
3G  
(1 of 1)



REFERENCE	DISTANCE	DESCRIPTION
1	27.63'	24" ASH TREE
2	28.69'	18" ASH TREE
3	30.82'	2 TRUNK ASH TREE (30")

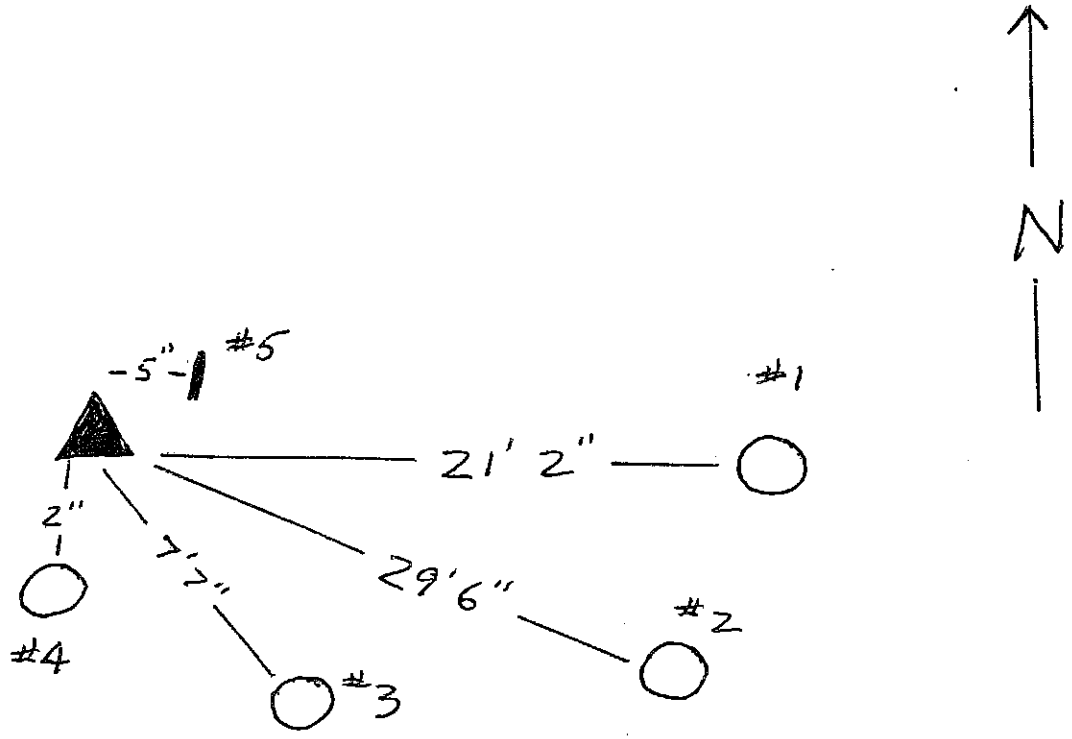
SECTION CORNER RECORD  
 SHELBY COUNTY, INDIANA  
 Sec. 18 T. 11 R. 6

3J  
 (1 of 4)



DATE 01/29/01  
 CREW P.C. SIPES/SMITH  
 Inst. \_\_\_\_\_ Rod \_\_\_\_\_  
 TYPE of MARKER MONUMENT Cond. \_\_\_\_\_  
 METHOD of ESTABLISHMENT \_\_\_\_\_

ALL TREES & POST MARKED 12" UP w/ PK NAILS, Co. SURVEYOR  
 WASHERS & ORANGE TAPE



REFERENCE	DISTANCE	DESCRIPTION
1	21' 2"	18" ELM
2	29' 6"	15" DOUBLE TRUNK SHAG BARK HICKORY
3	7' 7"	15" OAK
4	2"	ROUND CORNER POST
5	5"	CARSONITE ROD

3J  
(2 of 4)

SHELBY COUNTY, INDIANA

Sec. 18 T. 11 R. 6

JACKSON TWP.

DATE:  
CREW:  
OLD RECORD REF:  
MARKER TYPE:

▲ Ref. No.


Method of Establishment

HIGH POINT ON STONE 0.3 B.G.



Drawing Not To Scale

REF #	DISTANCE	DESCRIPTION
		ELEVATION 773.89'

GEODETIC INFORMATION

Datum: NAD83 (CORS96)

GPS REF. 494	<b>DISCLAIMER</b> The section corner coordinates annotated hereon have been obtained with RTK GPS methods by personnel of Shelby County Surveyor. No guarantee is made to the correctness or accuracy of these values and they have been provided for recovery and verification purposes only. The Shelby County Surveyor's Office will not be held liable for errors or negligence in part by the surveyor who does not physically determine the location of section lines perform in compliance with <b>Indiana Title 865, Article 1, Rule 12-10</b> of the Administration Code. These coordinates will have no legal weight of authority unless monument and all its accessories have been obliterated.
DATE: 1/28/2018	
BY: TODD BORGMAN	
NORTHING: 1514853.32	
EASTING: 261186.24	

CORRECTED 4/02/18  
WTS, JR.



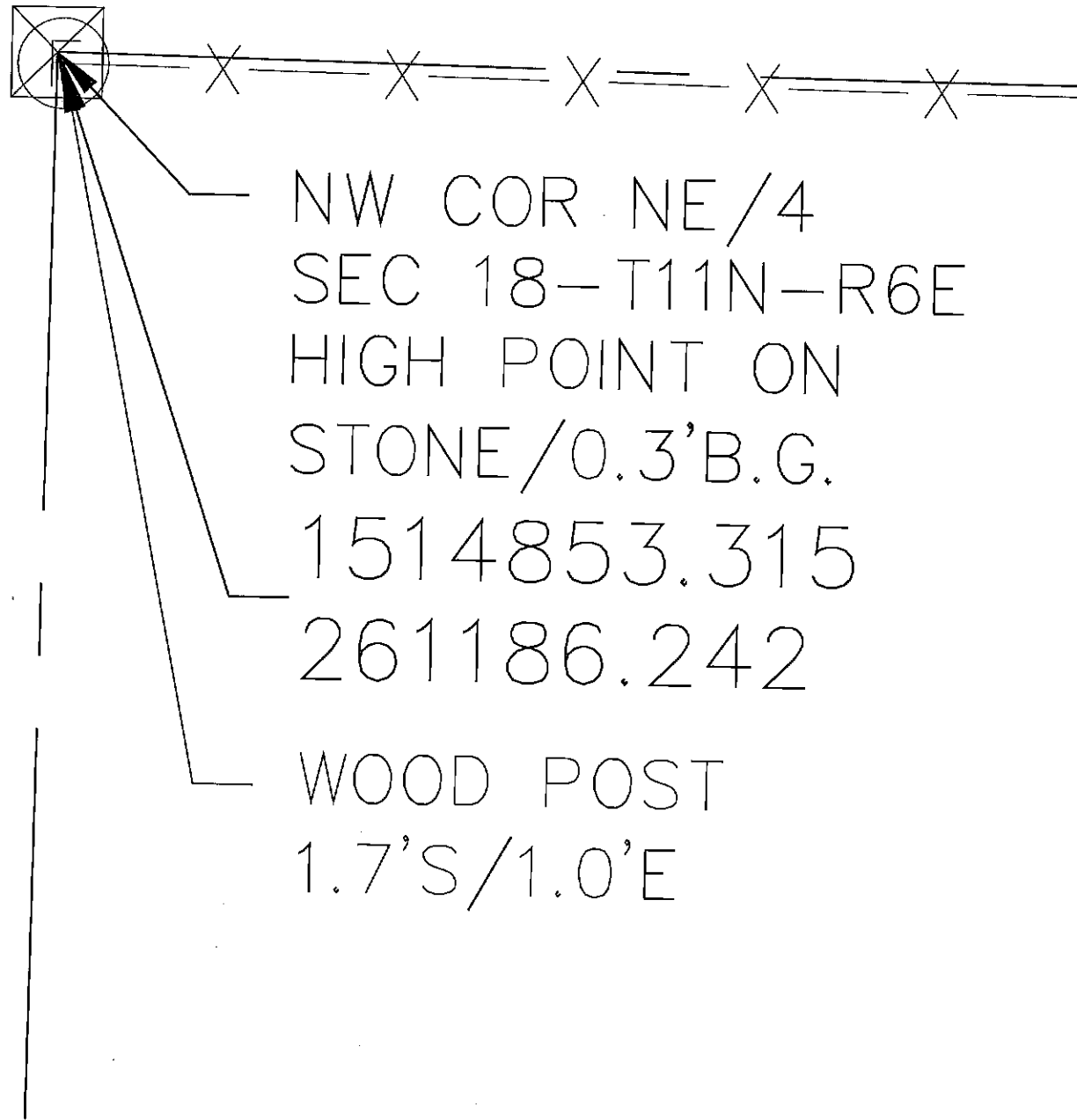
18 11 6 Jackson Twp.  
NW Cor NE 1/4

Shelbyville-Shelby County  
Geographic Information System

25 W Polk St. Room 104  
Shelbyville, Indiana 46176



450



NW COR NE/4  
SEC 18-T11N-R6E  
HIGH POINT ON  
STONE/0.3'B.G.

1514853.315  
261186.242

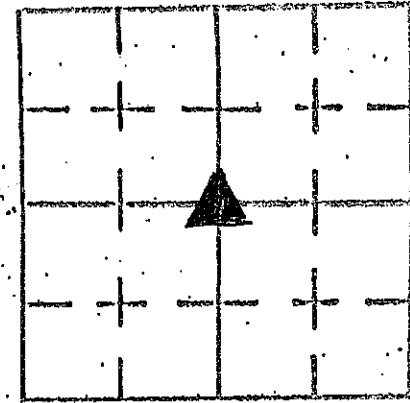
WOOD POST  
1.7'S/1.0'E

SECTION CORNER RECORD

SHELBY COUNTY, INDIANA

Sec. 18 T. 11 R. 6

3L  
(1 of 4)



DATE 02/06/2001

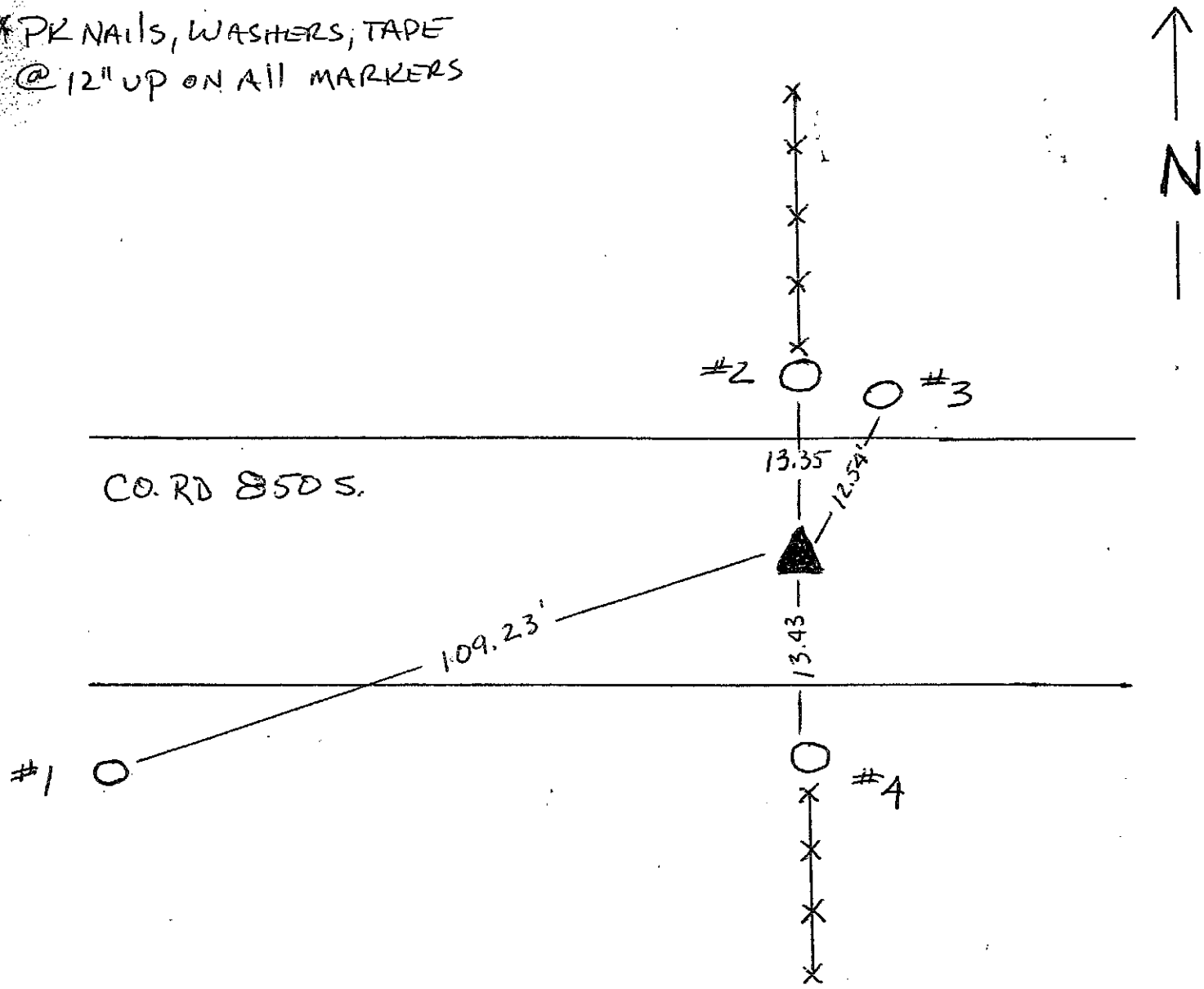
CREW P.C. SIPES/Smith

Inst. \_\_\_\_\_ Rod \_\_\_\_\_

TYPE of MARKER PK NAIL Cond. \_\_\_\_\_

METHOD of ESTABLISHMENT LOCATED NAIL PER SURVEY OF T. SUMER FORD, L.S.

\*PK NAILS, WASHERS, TAPE @ 12" UP ON ALL MARKERS



REFERENCE	DISTANCE	DESCRIPTION
1	109.23'	4 TRUNK WALNUT TREE
2	13.35'	CORNER POST
3	12.54'	REMC POLE # 41645
4	13.43'	CORNER POST

SHELBY COUNTY, INDIANA  
Sec. 18 T. 11 R. 6  
JACKSON TWP.

▲ Ref. No.


DATE:  
CREW:  
OLD RECORD REF:  
MARKER TYPE:

Method of Establishment

RECOVERED NAIL 0.2 B.G.



Drawing Not To Scale

REF #	DISTANCE	DESCRIPTION
		ELEVATION 748.45'

GEODETIC INFORMATION

Datum: NAD83 (CORS96)

GPS REF. 493	<b>DISCLAIMER</b> The section corner coordinates annotated heron have been obtained with RTK GPS methods by personnel of Shelby County Surveyor. No guarantee is made to the correctness or accuracy of these values and they have been provided for recovery and verification purposes only. The Shelby County Surveyor's Office will not be held liable for errors or negligence in part by the surveyor who does not physically determine the location of section lines perform in compliance with <b>Indiana Title 865, Article 1, Rule 12-10</b> of the Administration Code. These coordinates will have no legal weight of authority unless monument and all its accessories have been obliterated.
DATE: 1/28/2018	
BY: TODD BORGMAN	
NORTHING: 1512180.26	
EASTING: 261158.34	

CORRECTED 4/02/18 W.T.S.K.

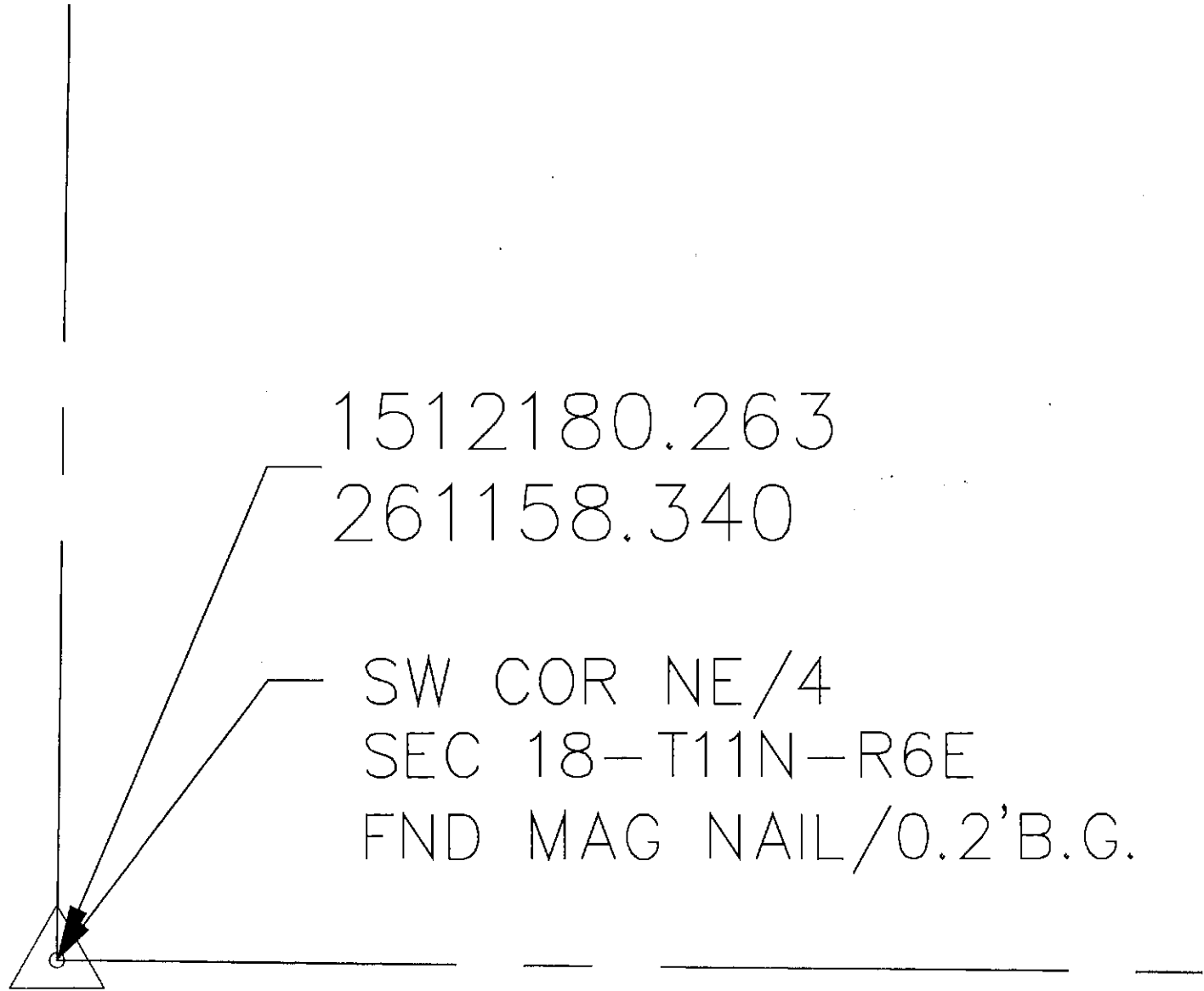
3L  
(3 of 4)



3L



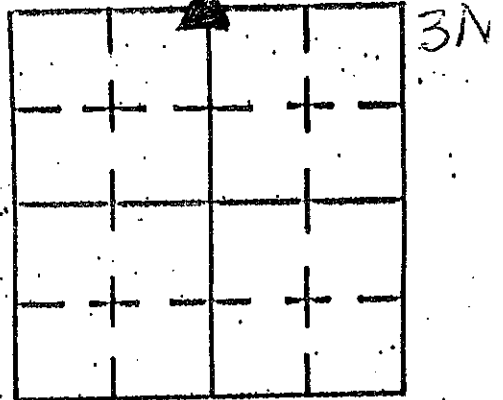
627



# SECTION CORNER RECORD

SHELBY COUNTY, INDIANA

3N  
(1 of 1)



Sec. 19 T. 11 R. 6

DATE 1/25/2001

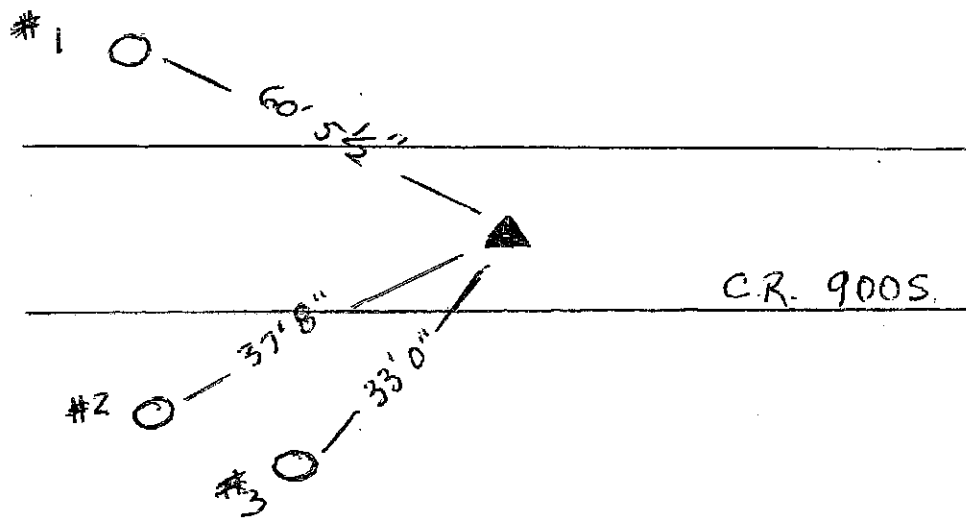
CREW P.C. TAYLOR SUMERFORD

Inst. Rod Tony Sipes

TYPE of MARKER RR SPIKE Cond. \_\_\_\_\_

METHOD of ESTABLISHMENT SPIKE LOCATED REFERENCING PREVIOUS SURVEY - TO BE DUG UP

SHELBY COUNTY SURVEYOR MONUMENT  
SET AUGUST 2001



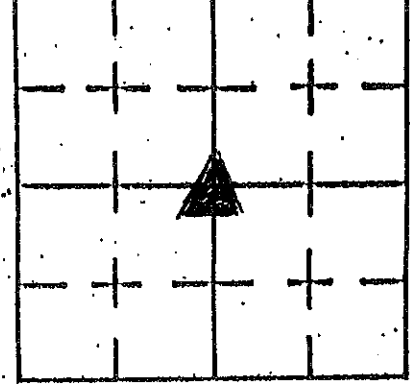
UPDATE - 8/2001 DUG 2' DIAMETER HOLE @ 28" DEEP -  
PROBED @ 6" DEEPER & ON SIDES - ~~NO~~  
STONE FOUND - SET SHELBY CO. SURVEYOR  
MONUMENT ON 3' #5 REBAR

REFERENCE	DISTANCE	DESCRIPTION
1	60' 5 1/2"	REMC POLE # 38981 (PK NAIL 12" UP)
2	37' 8"	36" CATALPA TREE (PK NAIL 30" UP)
3	33' 0"	36" CATALPA TREE (PK NAIL 30" UP)

SECTION CORNER RECORD

SHELBY COUNTY, INDIANA

3P  
(1 of 1)



Sec. 19 T. 11 R. 6

DATE 01/29/01

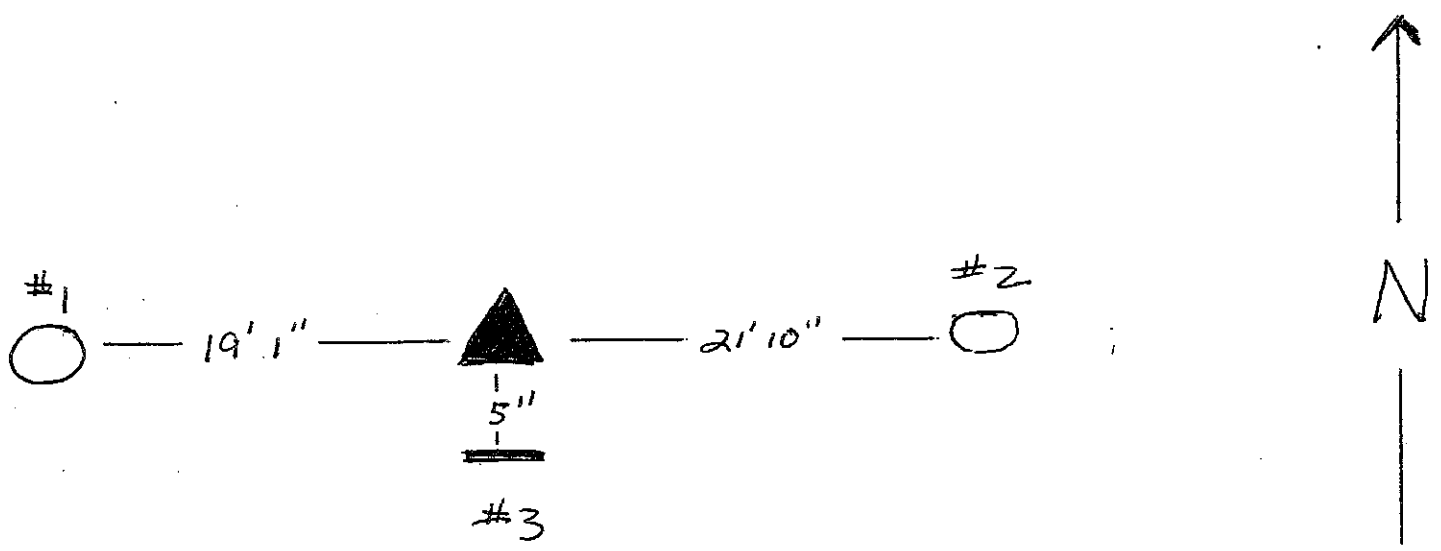
CREW P.C. SIPES/Smith

Inst. \_\_\_\_\_ Rod \_\_\_\_\_

TYPE of MARKER MONUMENT Cond. \_\_\_\_\_

METHOD of ESTABLISHMENT \_\_\_\_\_

TREE & POST MARKED 12" UP w/ PK NAILS, CO. SURVEYOR WASHES & ORANGE TAPE



REFERENCE	DISTANCE	DESCRIPTION
1	19' 1"	30" POPLAR
2	21' 10"	3" ROUND LINE POST
3	5"	CARSONITE ROD

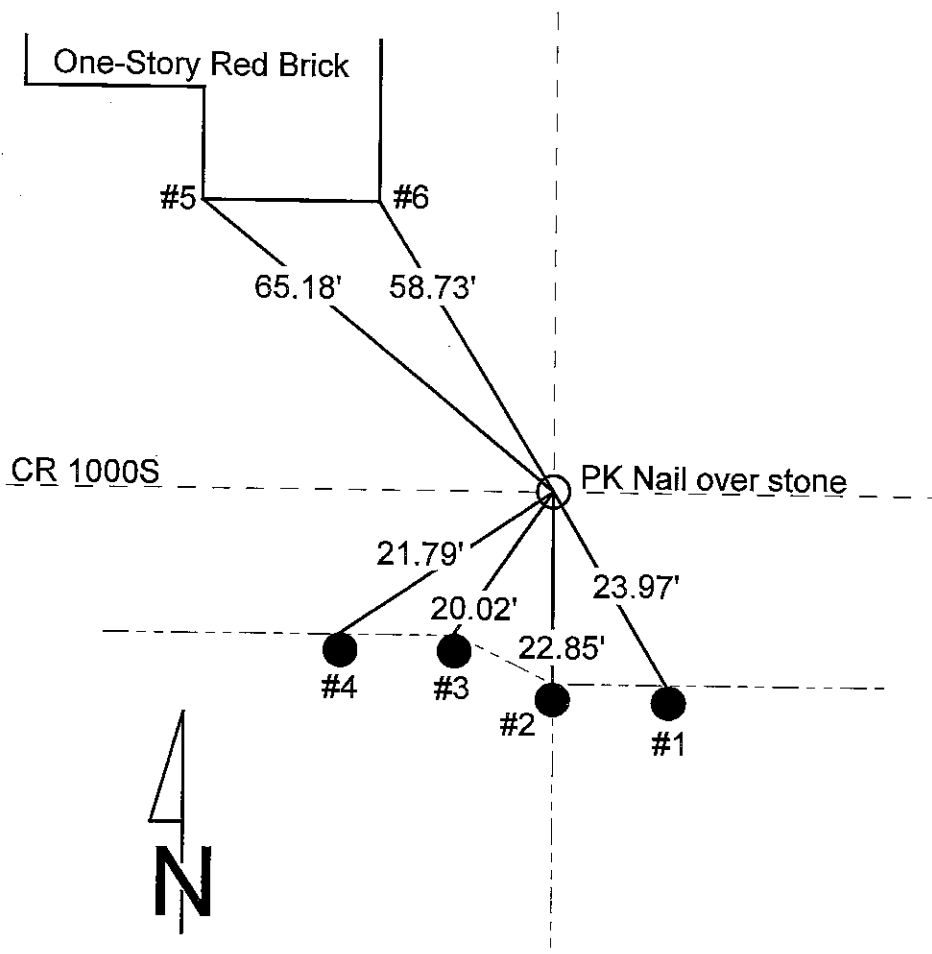
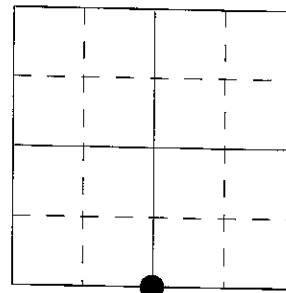
SECTION CORNER RECORD  
SHELBY COUNTY, INDIANA

Sec. 19 T. 11N R. 6E

Ref. No. 3R

DATE : 07/28/83  
 CREW P.C. :  
 Instrument :  
 Rod : K. Burns  
 Marker Type : Stone  
 Condition : Good

Method of Establishment : Nothing found on surface, lined in on existing fence to South with centerline of road. Dug and found stone, 5" down, with cut "X". Placed PK nail over stone on surface.



REFERENCE	DISTANCE	DESCRIPTION
1	23.97'	PK nail 10" up North side round wood brace post
2	22.85'	PK nail 10" up North side round wood corner post
3	20.02'	PK nail 10" up North side round wood corner post
4	21.79'	PK nail 10" up North side round wood brace post
5	65.18'	Southwest corner of South most end red brick house, 10" up
6	58.73'	Southeast corner of South most end red brick house, 10" up
straddle	4.18'	PK nail in pavement Southwest
straddle	3.93'	PK nail in pavement Northwest

# SECTION CORNER RECORD

## SHELBY COUNTY, INDIANA

3R  
(2 of 2)

Sec. 19 T. 11 R. 6

DATE 7 / 20 / 83

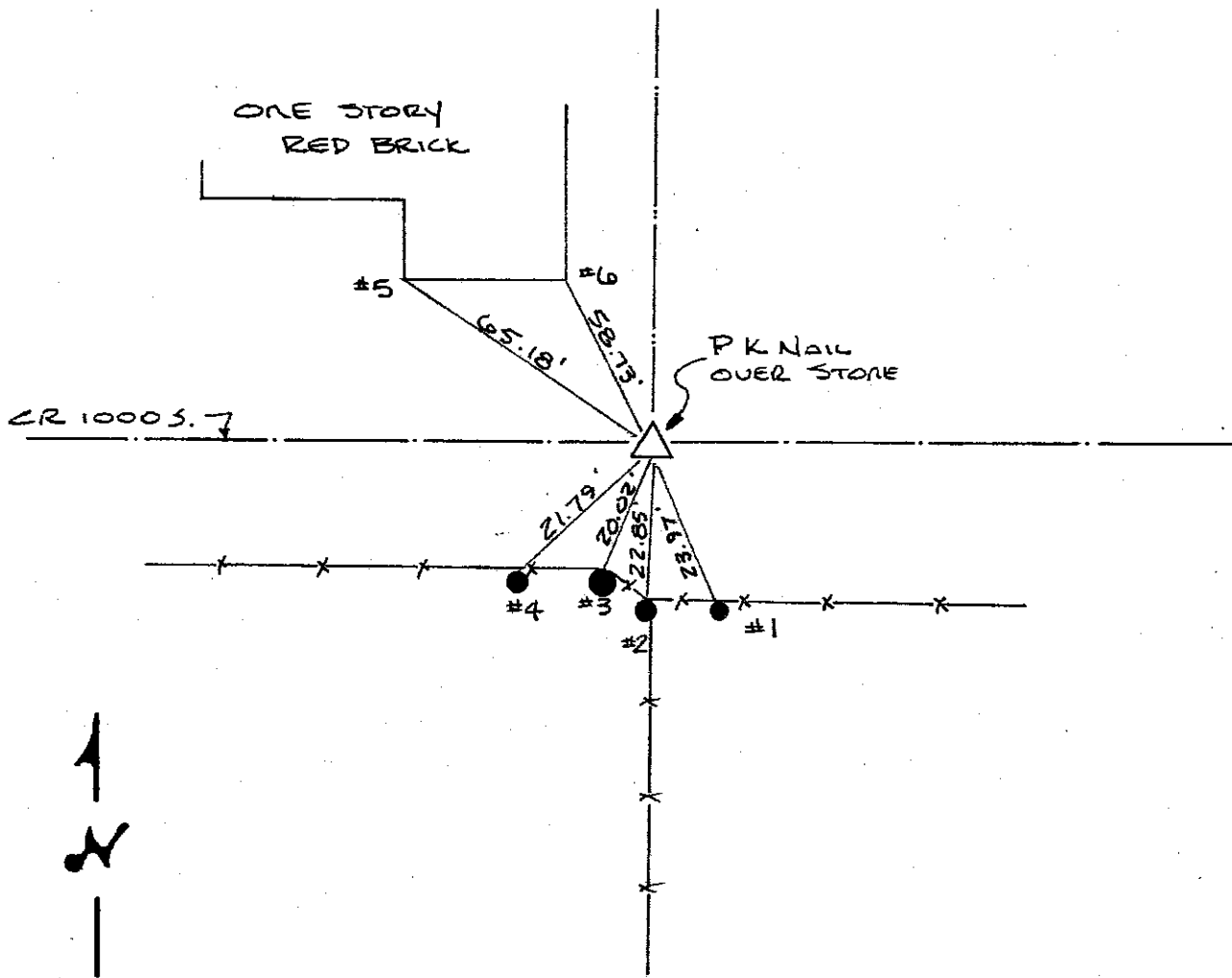
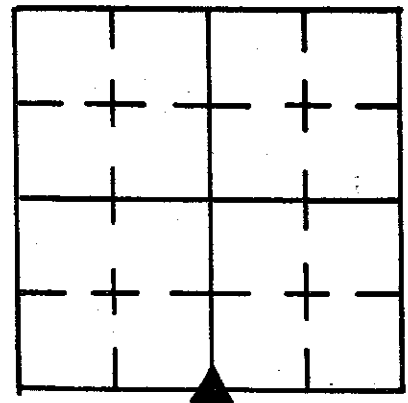
CREW P.C. \_\_\_\_\_

Inst. \_\_\_\_\_ Rod K. BURNS

TYPE of MARKER STONE Cond. GOOD

METHOD of ESTABLISHMENT NOTHING FOUND ON SURFACE, LINED IN ON

EXISTING FENCE TO SOUTH WITH 1/2 OF ROAD, DUG AND FOUND STONE W/  
CUT "X", PLACED PK NAIL OVER STONE ON SURFACE

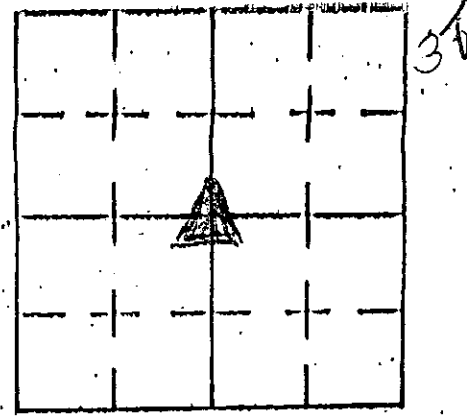


REFERENCE	DISTANCE	DESCRIPTION
1	23.97'	PK NAIL 10" UP NORTH SIDE ROUND WOOD BRACE POST
2	22.85'	PK NAIL 10" UP NORTH SIDE ROUND WOOD CORNER POST
3	20.02'	PK NAIL 10" UP NORTH SIDE ROUND WOOD CORNER POST
4	21.79'	PK NAIL 10" UP NORTH SIDE ROUND WOOD BRACE POST
5	65.18	S.W. CORNER OF SOUTH MOST END RED BRICK HOUSE 10" UP
6	58.73	S.E. CORNER OF SOUTH MOST END RED BRICK HOUSE 10" UP
STRADDLE	4.18	PK NAIL IN PUNT S.W.
STRADDLE	3.93	PK NAIL IN PUNT S.W.

# SECTION CORNER RECORD

## SHELBY COUNTY, INDIANA

3T  
(1 of 1)



Sec. 30 T. 11 R. 6

DATE 02/05/10

CREW P.C. TONY SIPLE

Inst. \_\_\_\_\_ Rod \_\_\_\_\_

TYPE of MARKER SHELBY COUNTY MONUMENT Cond. JUST SET

METHOD of ESTABLISHMENT POINT ESTABLISHED BY SHELBY COUNTY SURVEYOR T. SUMERFORD, L.S.

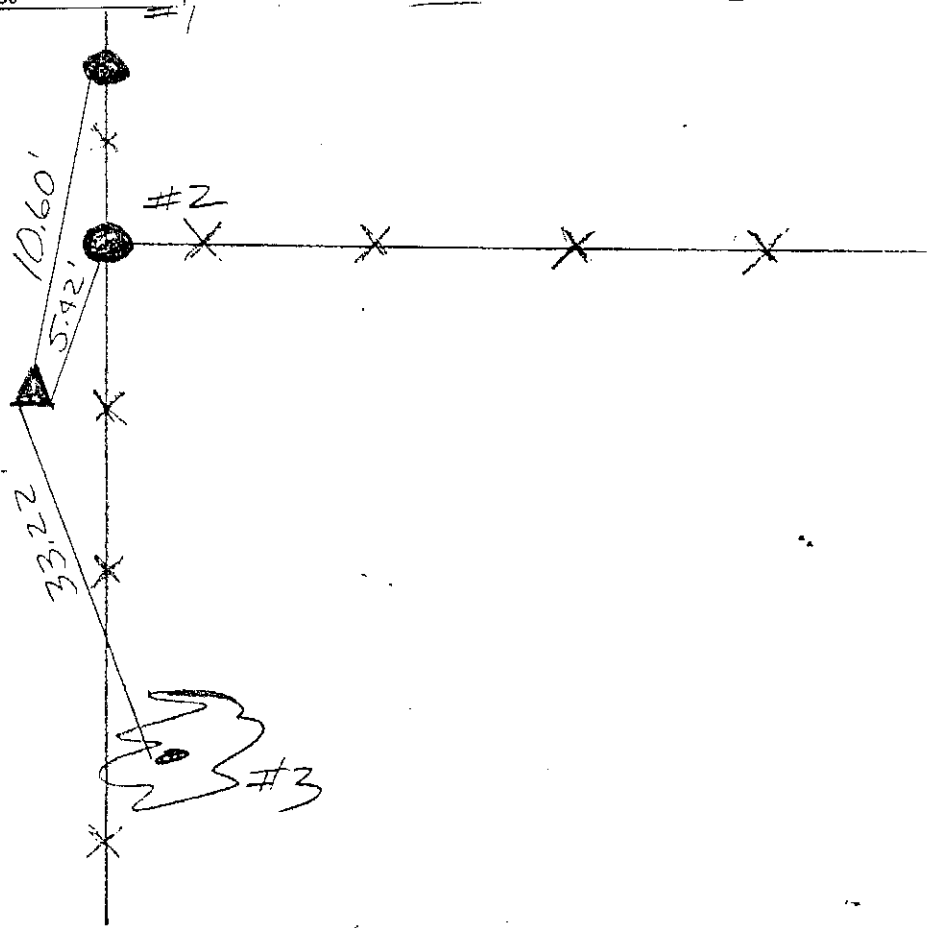
GEODETIC INFORMATION  
Datum: NAD83 (CORS96)

VINYL FENCE IN AUBURN HILLS SUBDIVISION

GRASSY LAKE

GPS REF. 3359
Correll, P. 11/2013
DATE: Received 11/04/2013
BY: Entered 08/03/2015
C. Droddy
NORTHING: 1502109.490
EASTING: 293409.030

**DISCLAIMER**  
The section corner coordinates annotated hereon have been obtained with RTK GPS methods by personnel of Shelby County Surveyor. No guarantee is made to the correctness or accuracy of these values and the have been provided for recovery and verification purposes only. The Shelby County Surveyor's Office will not be held liable for errors or negligence in part by the surveyor who does not physically determine the location of section lines perform in compliance with Indiana Title 865 Article 1, Rule 12-10 of the Administration Code. These coordinates have no legal weight of authority unless monument and all its accessories have been obliterated.



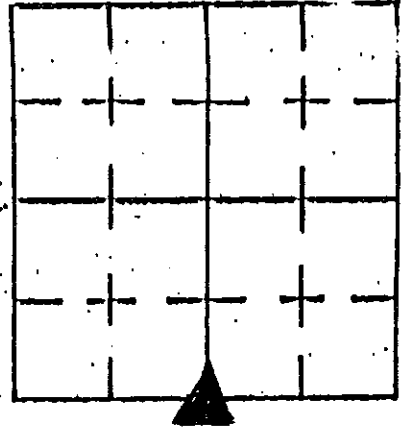
REFERENCE	DISTANCE	DESCRIPTION
1	10.60'	WOOD BRACE POST (PK NAIL @ 8" UP WEST SIDE
2	5.42'	WOOD CORNER POST (PK NAIL @ 8" UP WEST SIDE
3	33.22'	18" DBL-TRUNK ELM (PK NAIL @ 15" UP WEST SIDE
*		CARSONITE ROD 3.85' EAST OF MONUMENT
*		MONUMENT BURIED @ 2" BELOW GROUND LEVEL

# SECTION CORNER RECORD

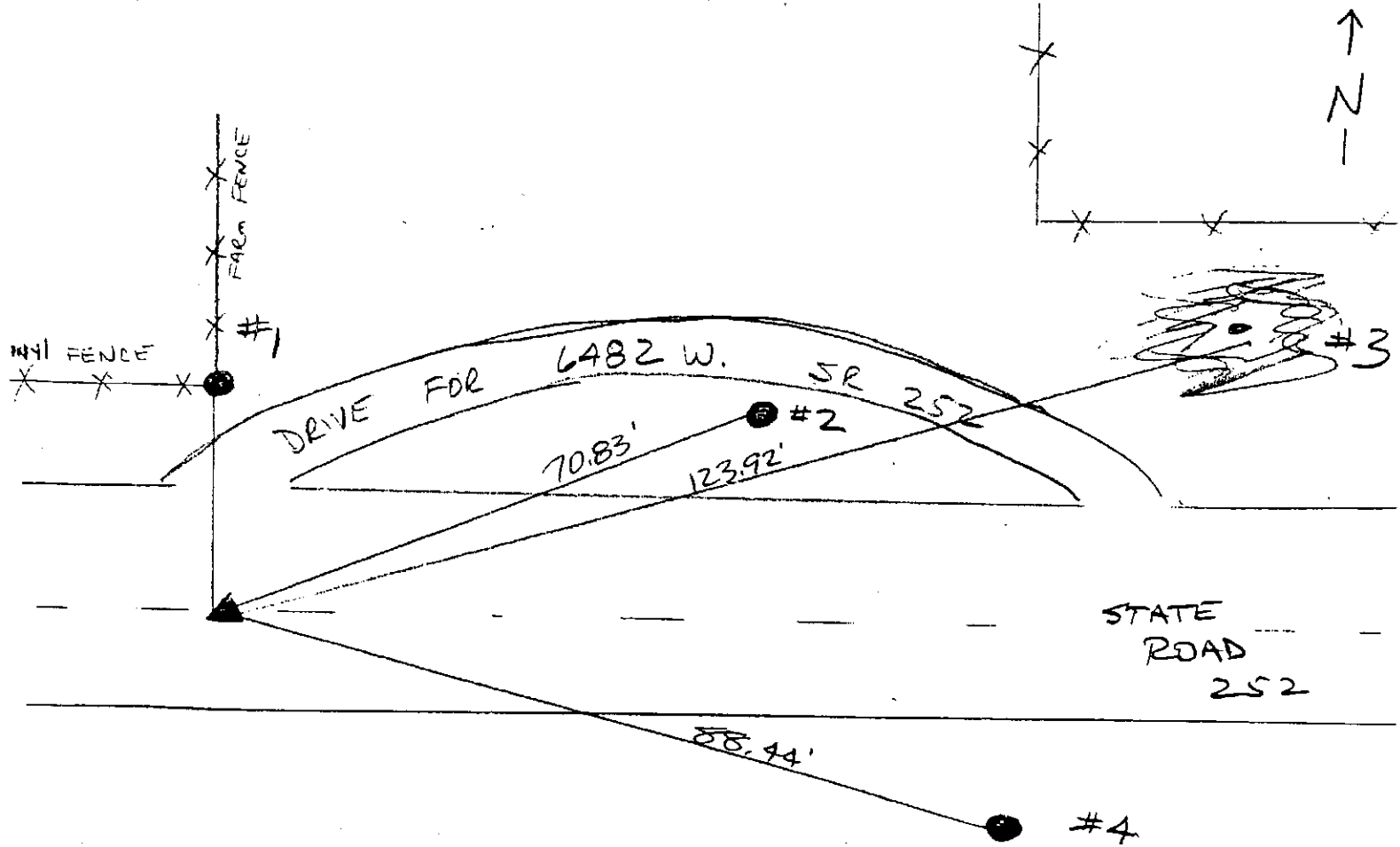
## SHELBY COUNTY, INDIANA

Sec. 30 T. 11 R. 6

3V  
(1 of 1)



DATE 05/10/01  
 CREW P.C. TONY SIPES  
 Inst. \_\_\_\_\_ Rod \_\_\_\_\_  
 TYPE of MARKER ROAD SPIKE Cond. \_\_\_\_\_  
 METHOD of ESTABLISHMENT ESTABLISHED PER PREVIOUS SURVEY  
By T. SUMERFORD



\* UTILITY POLE AND FENCE LINE ON SOUTH SIDE OF HWY 252 CONSIDERABLY HIGHER IN ELEVATION THAN ROADWAY

REFERENCE	DISTANCE	DESCRIPTION
1		ROUND WOOD CORNER POST (PK NAIL EAST SIDE)
2	70.83'	REMC POLE 21185 (PK NAIL SOUTH SIDE)
3	123.92'	24" WHITE HICKORY (PK NAIL SOUTH SIDE)
4	88.44'	REMC POLE 08586 (PK NAIL NORTH SIDE)

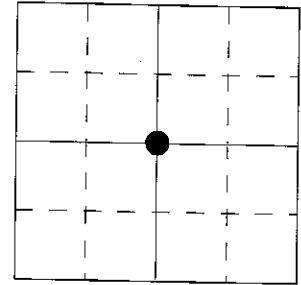
GPS REF.  
30/11/6 (3V)  
 DATE: Received  
06/09/2014  
 BY: Entered  
C. Droddy  
 NORTHING:  
1498798.02  
 EASTING:  
261046.81

**DISCLAIMER**  
 The section corner coordinates annotated hereon have been obtained with RTK GPS methods by personnel of Shelby County Surveyor. No guarantee is made to the correctness or accuracy of these values and they have been provided for recovery and verification purposes only. The Shelby County Surveyor's Office will not be held liable for errors or negligence in part by the surveyor who does not physically determine the location of section lines perform in compliance with **Indiana Title 865, Article 1, Rule 12-10** of the Administration Code. These coordinates will have no legal weight of authority unless monument and all its accessories have been obliterated.

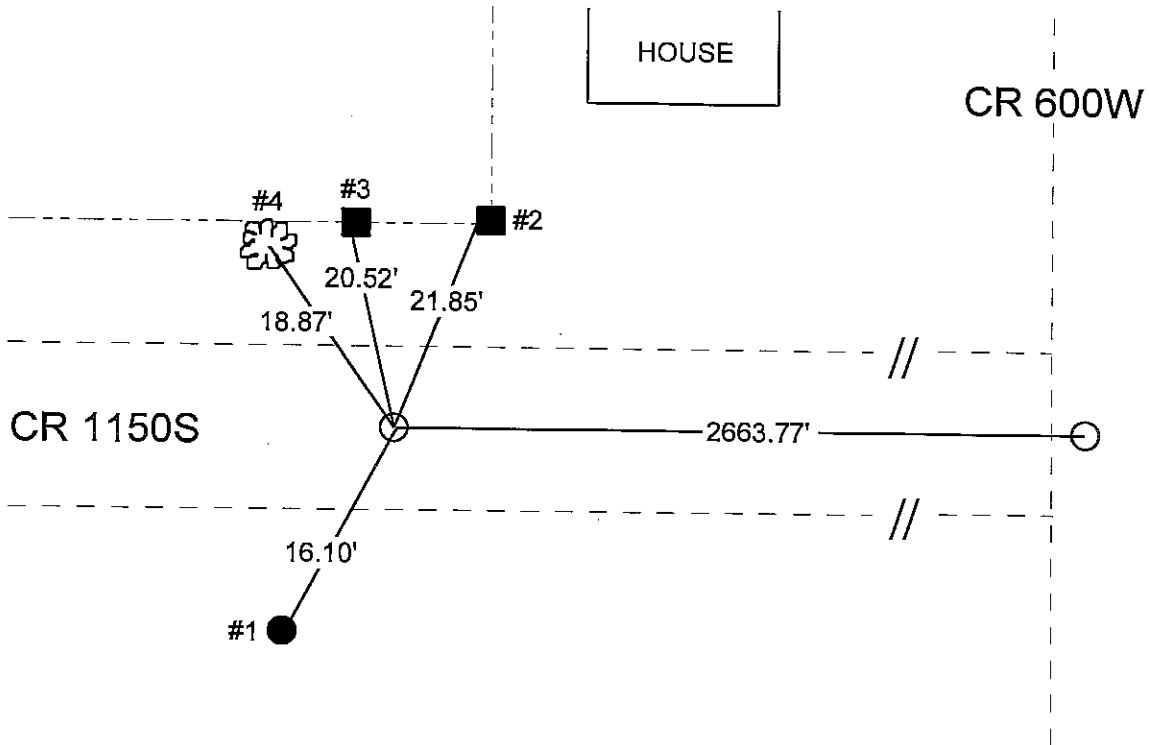
SECTION CORNER RECORD  
SHELBY COUNTY, INDIANA  
Sec. 31 T. 11N R. 6E

Ref. No. 3X

DATE : 06/11/93  
CREW P.C. : Jeff Powell  
Instrument : K. McMillin  
Rod :  
Marker Type : Stone  
Condition : Good



Method of Establishment : Dug and found stone 8" below surface.  
Used highest point of stone as corner. Set 3' offsets (PK nails) and set RR spike over point on stone. Placed magnet on West side of stone for detection only.

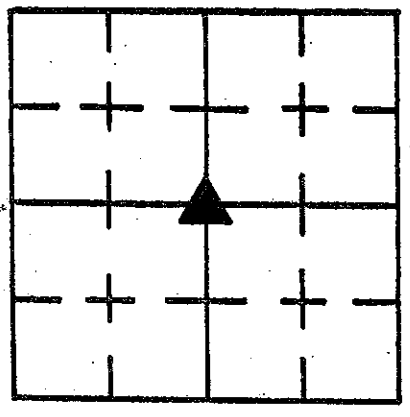


REFERENCE	DISTANCE	DESCRIPTION
1	16.10'	PK nail in East side of power pole REMC #08564, 12" up
2	21.85'	PK nail in West side of 8" square corner post, 12" up
3	20.52'	PK nail in West side of 6" square brace post, 12" up
4	18.87'	PK nail in East side o 36" diameter Elm tree, 18" up

3-X

# SECTION CORNER RECORD SHELBY COUNTY, INDIANA Sec. 31 T. 11 R. 6

3X  
(2 of 2)

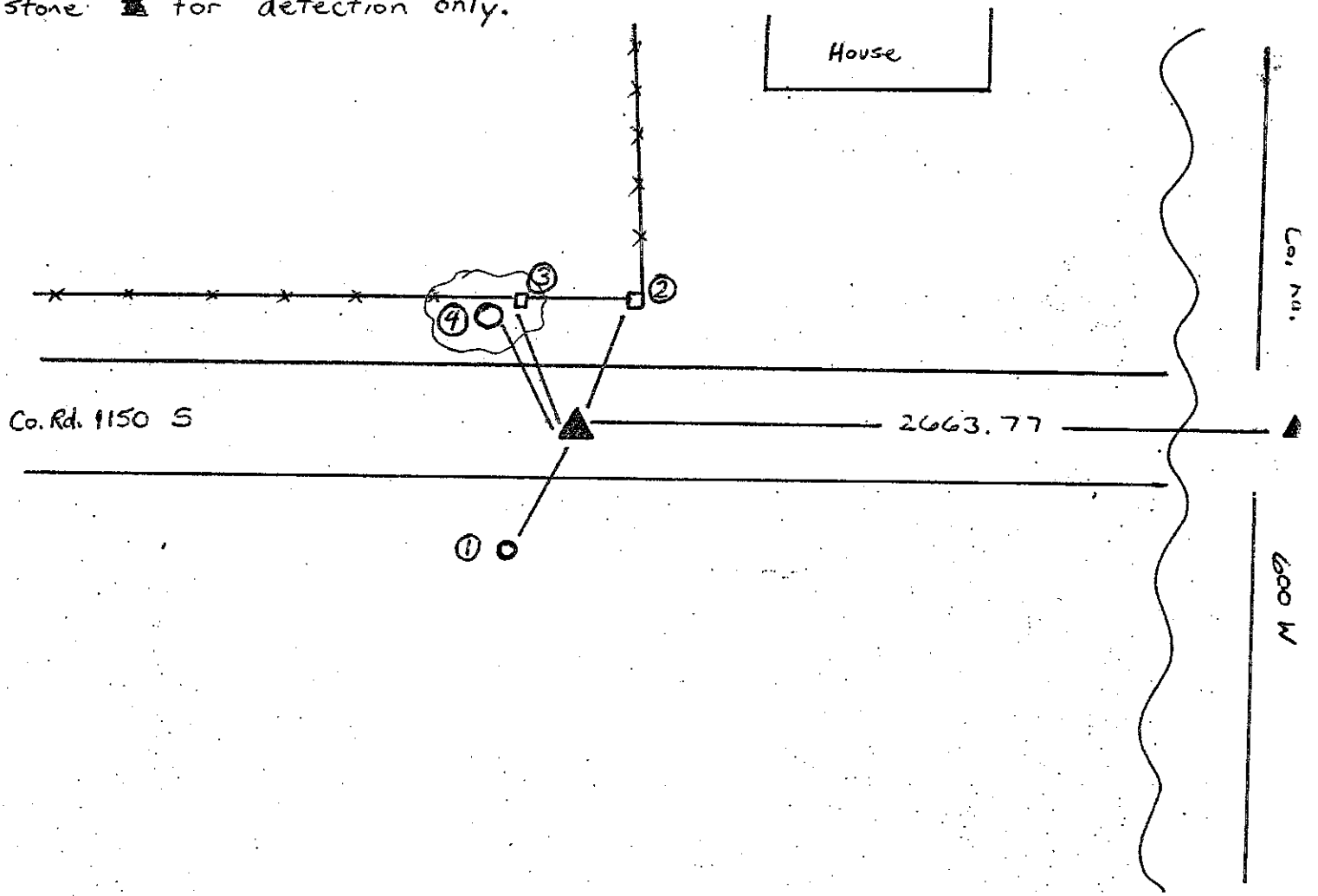


DATE 6/11/93  
CREW P.C. Jeff Powell  
Inst. K. McMillin Rod \_\_\_\_\_

TYPE of MARKER stone Cond. good

METHOD of ESTABLISHMENT Dug + found stone 8" below surface.

Used highest point of stone as corner. Set 3' offsets (PK nails) + set RR spike over point on stone. Placed magnet on West side of stone for detection only.

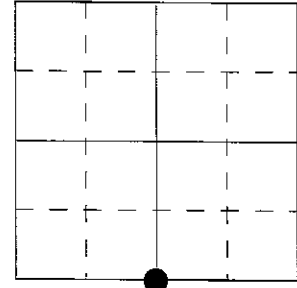


REFERENCE	DISTANCE	DESCRIPTION
1	16.10'	PK nail on E side of Pwr Pole (Remc # 08564) 12" up
2	21.85'	PK nail in W side of 8" sq. corner post 12" up
3	20.52'	PK nail in W side of 6" sq. brace post 12" up
4	18.87'	PK nail in E side of 36" diam Elm Tree 18" up

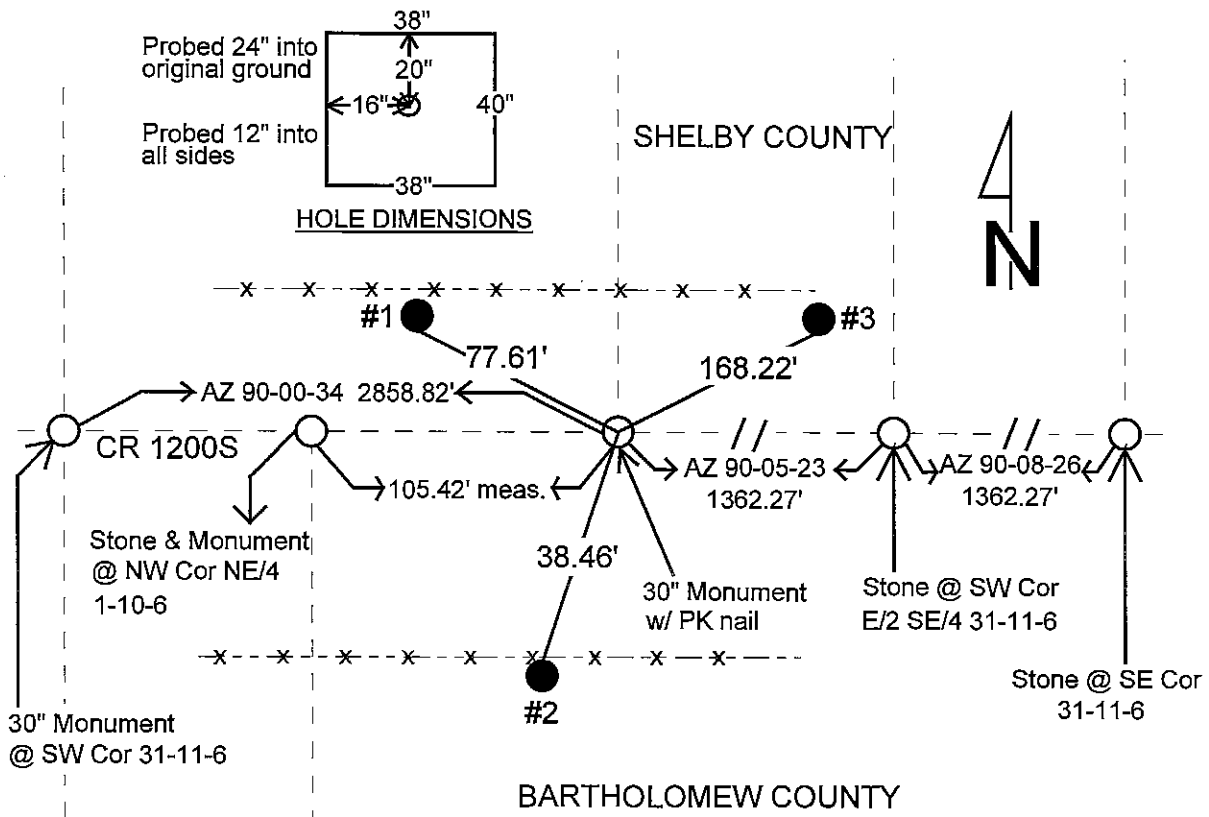
SECTION CORNER RECORD  
SHELBY COUNTY, INDIANA  
Sec. 31 T. 11N R. 6E

Ref. No. 3Z

DATE : 10/20/85  
CREW P.C. : L. May  
Instrument : D. Rivers  
Rod :  
Marker Type : 30" Monument  
Condition : Just Set



**Method of Establishment :** No physical evidence of corner location existing. Dug at proration of South line as per record distance and actual measured distance. Nothing found. Also dug at equal distance West of the SE corner SW<sup>1</sup>/<sub>4</sub> SE<sup>1</sup>/<sub>4</sub> (Stone) of section 31 that was measured east from said corner to the Southeast corner of section 31 (stone). Nothing found. Decided to set a 30" monument the equal distance West of the Southeast corner SW<sup>1</sup>/<sub>4</sub> SE<sup>1</sup>/<sub>4</sub> of section 31 and on the line extended East thru the Southwest corner section 31 (Monument set) and the Northwest corner NE<sup>1</sup>/<sub>4</sub> Section 6-10-6 (Stone). Monument set 3" below pavement and a PK nail placed on surface above monument.



REFERENCE	DISTANCE	DESCRIPTION
1	77.61'	PK nail found 4" up South side PSI power pole #208-603
2	38.46'	PK nail found 3" up North side round wood fence post
3	168.22'	PK nail found 6" up South side power pole
straddle	1.00'	PK nail in pavement South
straddle	1.00'	PK nail in pavement West

# SECTION CORNER RECORD

## SHELBY COUNTY, INDIANA

Sec. 31 T. 11 R. 6

DATE 10/20/85

CREW P.C. L May

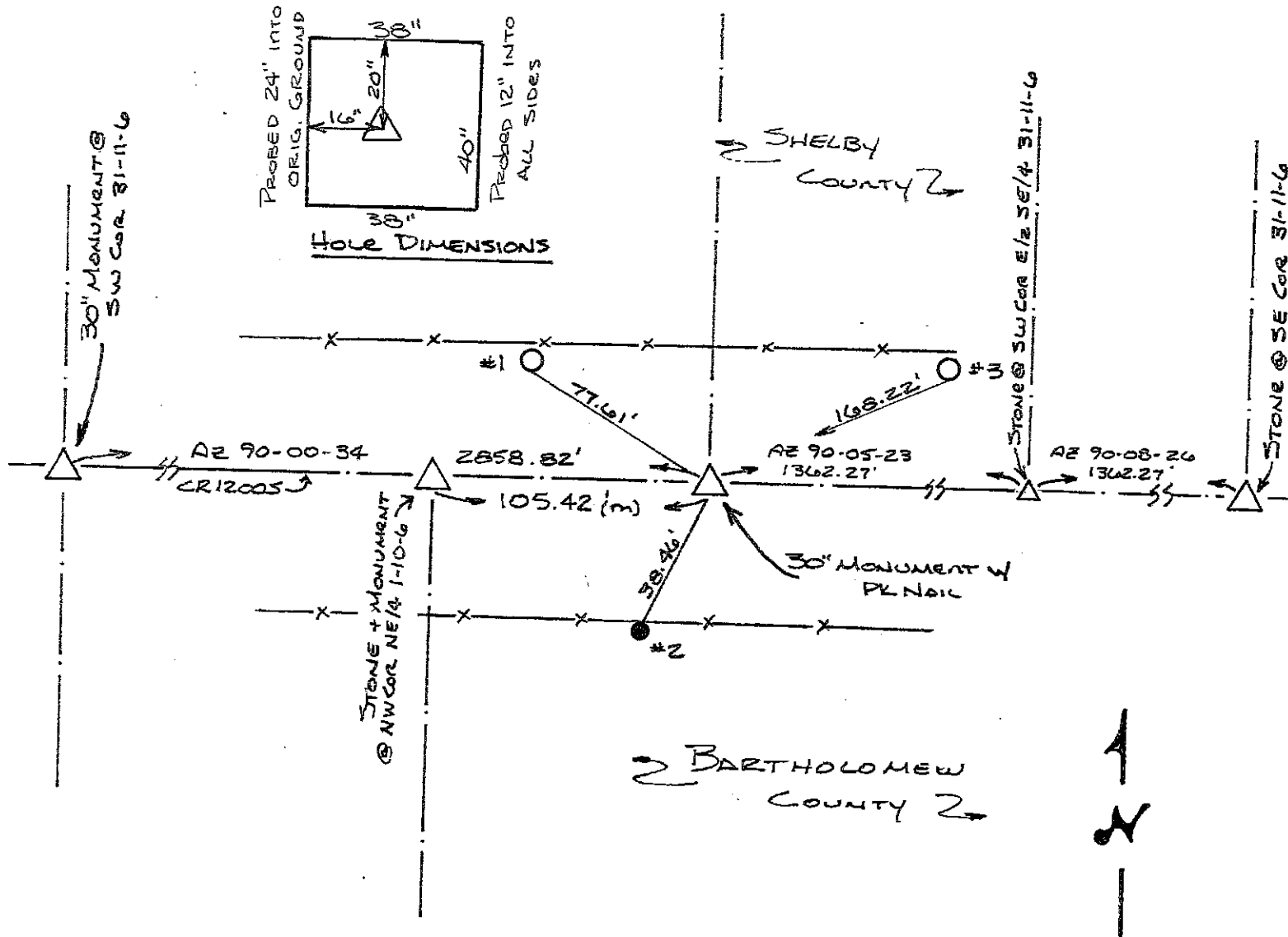
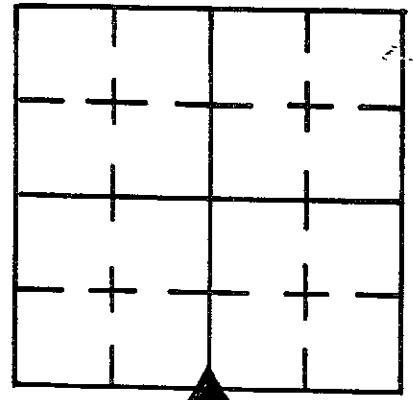
Inst. D. Rivers Rod \_\_\_\_\_

TYPE of MARKER 30" Monument Cond. Just Set

METHOD of ESTABLISHMENT No Physical Evidence of Corner Location

EXISTING. DUG AT PROPORTION OF SOUTH LINE AS PER RECORD  
(CONT'D ON BACK)

3Z  
(2 of 3)



REFERENCE	DISTANCE	DESCRIPTION
1	77.61'	PK NAIL FOUND 4" UP SOUTH SIDE PSC OF I PWP # 208-603
2	38.46'	PK NAIL FOUND 3" UP NORTH SIDE ROUND WOOD FENCE POST
3	168.22'	PK NAIL FOUND 6" UP SOUTH SIDE PWP
STRADDLE	1.00'	PK NAIL IN PUNT SOUTH
STRADDLE	1.00'	PK NAIL IN PUNT WEST

DISTANCE AND ACTUAL MEASURED DISTANCE. NOTHING FOUND.  
ALSO DUG AT EQUAL DIST. WEST OF THE SE COR SW/4 SE/4 (STONE)  
OF SECTION 31 THAT WAS MEASURED <sup>EAST</sup> FROM SAID CORNER TO  
THE S.E. CORNER OF SECTION 31 (STONE). NOTHING FOUND.  
DECIDED TO SET A 30" MONUMENT THE EQUAL DISTANCE  
WEST OF THE S.E. CORNER SW/4 SE/4 OF SECT 31 AND ON  
THE LINE EXTENDED EAST FROM THE S.W. CORNER SECTION 31  
(MONUMENT SET) AND THE NW COR NE/4 SECTION 6-10-6 (STONE).  
MONUMENT SET 3" BELOW PMT AND A PK NAIL PLACED ON  
SURFACE ABOVE MONUMENT.

SHELBY COUNTY, INDIANA  
Sec. 18 T. 11 R. 6  
JACKSON TWP

DATE:  
CREW:  
OLD RECORD REF:  
MARKER TYPE:

▲ Ref. No.

			▼

Method of Establishment

RECOVERED STONE



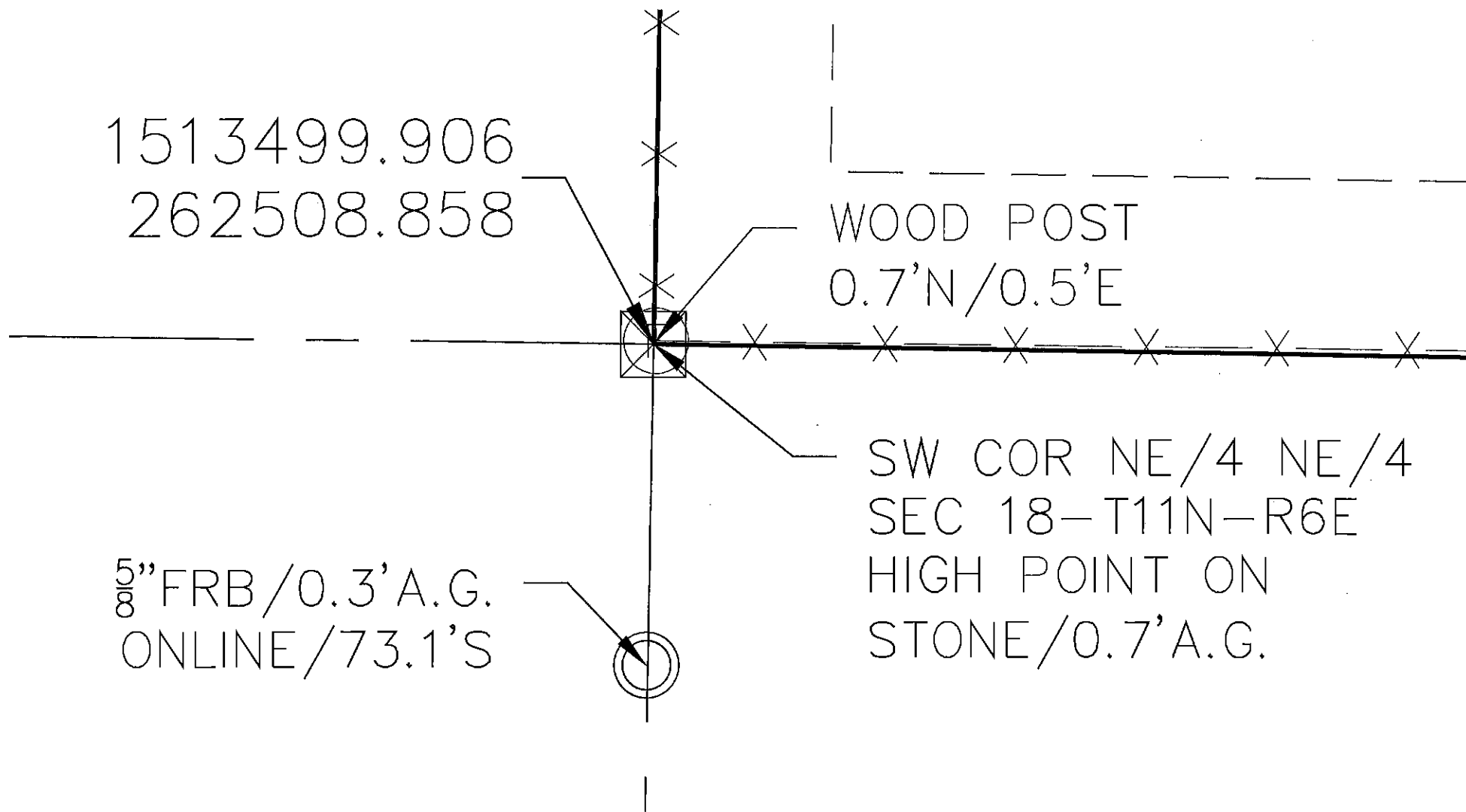
Drawing Not To Scale

REF #	DISTANCE	DESCRIPTION
		ELEVATION 769.81'

**GEODETTIC INFORMATION**  
Datum: NAD83 (CORS96)

GPS REF. 512	<p><b>DISCLAIMER</b></p> <p>The section corner coordinates annotated hereon have been obtained with RTK GPS methods by personnel of Shelby County Surveyor. No guarantee is made to the correctness or accuracy of these values and they have been provided for recovery and verification purposes only. The Shelby County Surveyor's Office will not be held liable for errors or negligence in part by the surveyor who does not physically determine the location of section lines perform in compliance with <b>Indiana Title 865, Article 1, Rule 12-10</b> of the Administration Code. These coordinates will have no legal weight of authority unless monument and all its accessories have been obliterated.</p>
DATE: * 1/28/2018	
BY: TODD BOREMAN	
NORTHING: 1513499.91	
EASTING: 262508.86	

\* A CORRECTED REPORT, ABOUT 4/03/2018

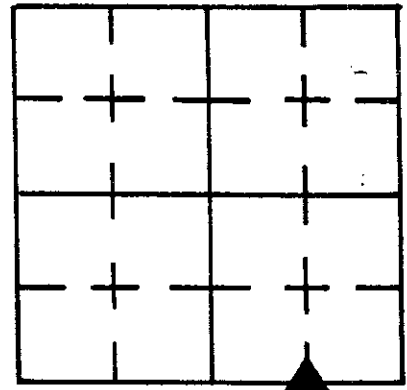


4K



# SECTION CORNER RECORD SHELBY COUNTY, INDIANA

4R  
(1 of 1)



Sec. 19 T. 11 R. 7

DATE 3/22/85

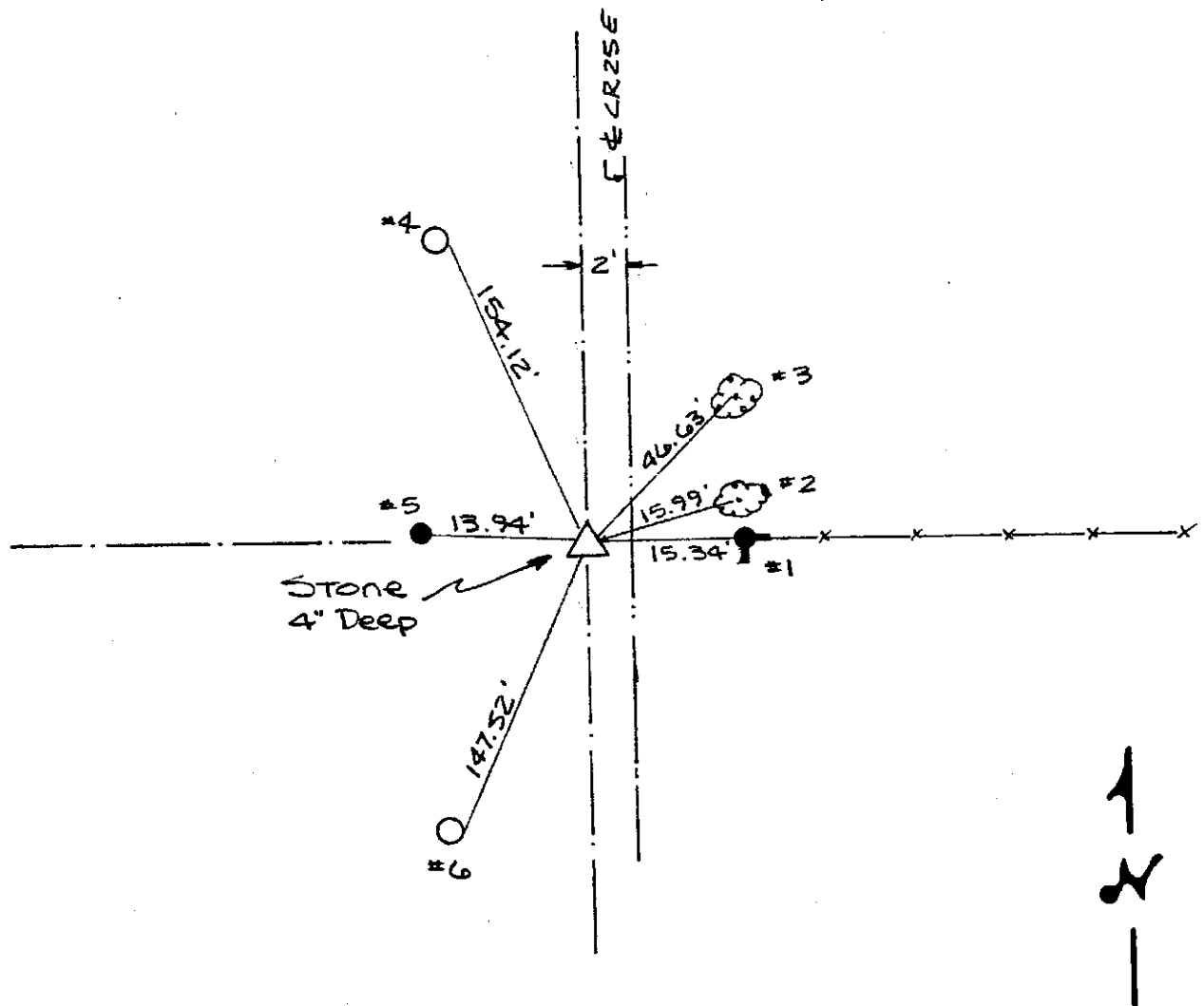
CREW P.C. L May

Inst.          Rod R McGAHA

TYPE of MARKER Stone Cond. GOOD

METHOD of ESTABLISHMENT NOTHING FOUND ON SURFACE, SPLIT EXIST.

CORNER POST DUG AND FOUND 11" (NWxSE) x 6" (NExSW) STONE 4" DEEP  
(CONT'D ON BACK)

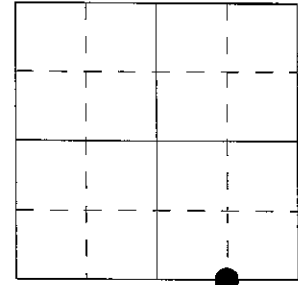


REFERENCE	DISTANCE	DESCRIPTION
1	15.34'	WEST FACE OF ROUND CONC. CORNER POST
2	15.99'	PK NAIL 4" UP WEST SIDE 12" TREE
3	49.63'	PK NAIL 6" UP WEST SIDE 22" <del>TR</del> TWIN-TRUNK TREE
4	154.12'	PK NAIL 7" UP EAST SIDE REMC PWP# 22935
5	13.94'	PK NAIL 5" UP EAST SIDE ROUND WOOD CORNER POST
6	147.52'	PK NAIL 9" UP EAST SIDE REMC PWP# 22442

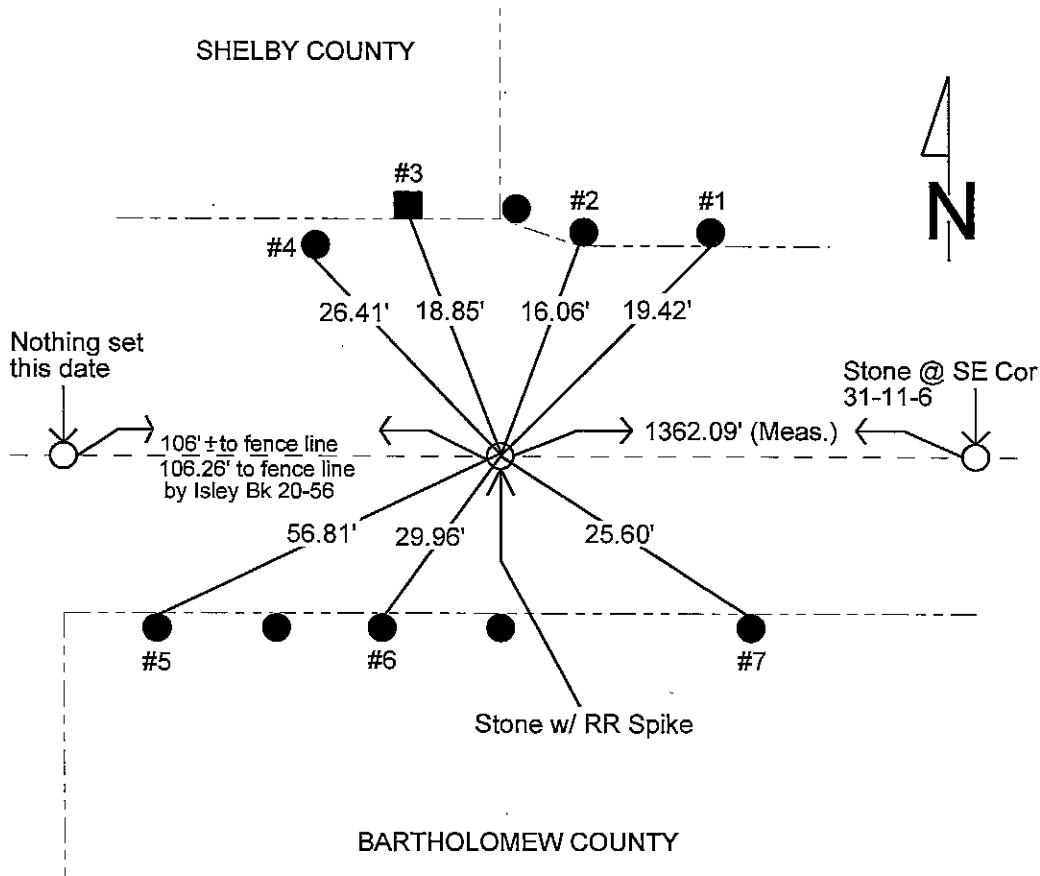
SECTION CORNER RECORD  
SHELBY COUNTY, INDIANA  
Sec. 31 T. 11N R. 6E

Ref. No. 4Z

DATE : 10/22/85  
CREW P.C. : L. May  
Instrument : D. Rivers  
Rod : J. Sinclair  
Marker Type : Stone (Iron Ore)  
Condition : Good



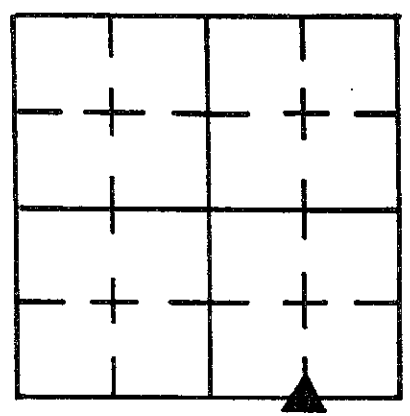
**Method of Establishment :** Nothing found on surface. With metal detector, located metal under surface. Dug and found iron ore stone just below pavement, 3". Stone measures 12" E-W x 9" N-S. Placed cut "X" on high point and placed RR spikes 4 1/2" North and South of "X". Placed PK nail on surface above "X".



REFERENCE	DISTANCE	DESCRIPTION
1	19.42'	PK nail 3" up South side 1/2 round wood brace post
2	16.06'	PK nail 4" up South side round wood corner post
3	18.85'	PK nail 4" up South side square wood brace post
4	26.41'	PK nail 3" up South side power pole
5	56.81'	PK nail 4" up North side triangular wood fence post
6	29.96'	PK nail 3" up North side triangular wood fence post
7	25.60'	PK nail 4" up North side round wood fence post
straddle	1.00'	PK nail in pavement South
straddle	1.00'	PK nail in pavement West

# SECTION CORNER RECORD SHELBY COUNTY, INDIANA

4Z  
(2 of 3)



Sec. 31 T. 11 R. 6

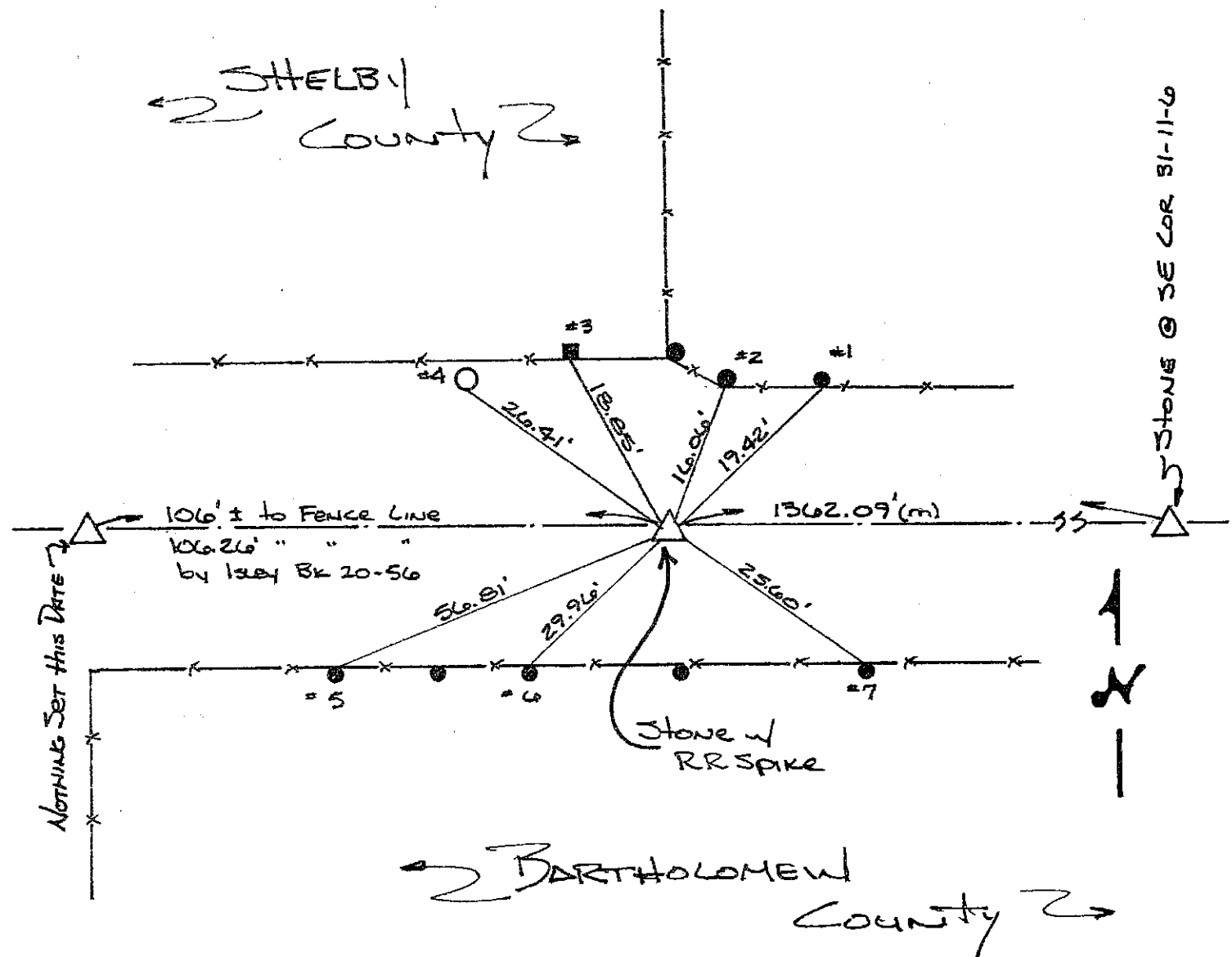
DATE 10/22/85

CREW P.C. L. MAY

Inst. D. RIVERS Rod J. SINCLAIR

TYPE of MARKER STONE (IRON ORE) Cond. GOOD

METHOD of ESTABLISHMENT NOTHING FOUND ON SURFACE, WITH METAL  
Detector LOCATED METAL UNDER SURFACE, DUG AND FOUND IRON ORE Stone  
(CONT'D ON BACK)



REFERENCE	DISTANCE	DESCRIPTION
1	19.42'	PK NAIL 3" UP SOUTH SIDE 1/2 ROUND WOOD BRACE POST
2	16.06'	PK NAIL 4" UP SOUTH SIDE ROUND WOOD CORNER POST
3	18.85'	PK NAIL 4" UP SOUTH SIDE SQUARE WOOD BRACE POST
4	26.41'	PK NAIL 3" UP SOUTH SIDE PWP
5	56.81'	PK NAIL 4" UP NORTH SIDE TRIANGULAR WOOD FENCE POST
6	29.96'	PK NAIL 3" UP NORTH SIDE TRIANGULAR WOOD FENCE POST
7	25.60'	PK NAIL 4" UP NORTH SIDE ROUND WOOD FENCE POST
STRADDLE	1.00'	PK NAIL IN POINT SOUTH
STRADDLE	1.00'	PK NAIL IN POINT WEST

4Z

(3 of 3)

Just Below Punt, 3". Stone measures 12" E-W x 9" N-S.  
Placed cut "X" on High Pt. and Placed RR Spikes 4 1/2"  
North + South of "X". Placed PK Nail on Surface  
Above "X".

SHELBY COUNTY, INDIANA  
Sec. 6 T. 11 R. 6

DATE: 12/14/16  
CREW: SCOTT SUMERFORD  
OLD RECORD REF:  
MARKER TYPE: SHELBY COUNTY SURVEY MONUM.

▲ Ref. No.


Method of Establishment

SET AT THE RECORD 30.6 DISTANCE OR  
16.50' (N 88° 46' 40" E 16.50') FROM LARGE  
BOULDER RECOVERED AT NE COR SEC. 31-12-6



Drawing Not To Scale

REF #	DISTANCE	DESCRIPTION
		ELEVATION 696.94'

GEODETIC INFORMATION

Datum: NAD83 (CORS96)

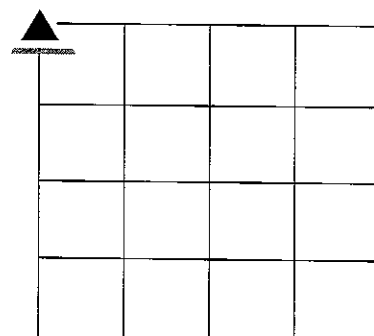
GPS REF. 352	<p><b>DISCLAIMER</b></p> <p>The section corner coordinates annotated hercon have been obtained with RTK GPS methods by personnel of Shelby County Surveyor. No guarantee is made to the correctness or accuracy of these values and they have been provided for recovery and verification purposes only. The Shelby County Surveyor's Office will not be held liable for errors or negligence in part by the surveyor who does not physically determine the location of section lines perform in compliance with <b>Indiana Title 865, Article 1, Rule 12-10</b> of the Administration Code. These coordinates will have no legal weight of authority unless monument and all its accessories have been obliterated.</p>
DATE: 12/14/16	
BY: SCOTT SUMERFORD	
NORTHING: 1525845.88	
EASTING: 264134.95	



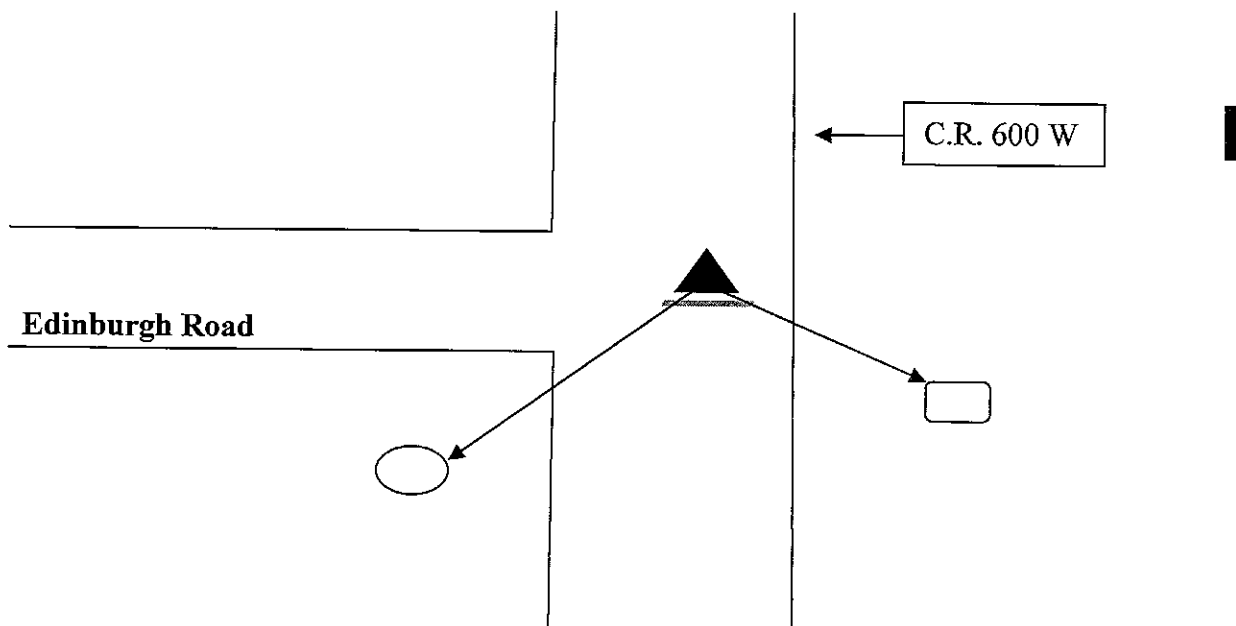
SECTION CORNER RECORD  
SHELBY COUNTY, INDIANA  
Sec. 08 T.11N R. 6E

Ref. No. 05E

DATE: 04/30/2013  
CREW: T. Sumerford  
C. Droddy  
OLD RECORD REF: RR Spike located using survey  
Done by T. Sumerford, L.S.  
MARKER TYPE: RR Spike



Prior referenced by T. Sipes in 2001, but flood of 2008 changed 3 of 5 ties. Reverified in 2013 and GPS'd.



Drawing Not To Scale

Last Entered or Corrected:

REF #	DISTANCE	DESCRIPTION
1	28.67	4" Sq. Line post, PK NAIL 32" up N. side
2	68.38	6" Maple Tree PK nail 31" up N.E. side

**GEODETTIC INFORMATION**  
Datum: NAD83 (CORS96)

GPS REF.	DISCLAIMER
DATE: 04/30/2013	The section corner coordinates annotated hereon have been obtained with RTK GPS methods by personnel of Shelby County Surveyor. No guarantee is made to the correctness or accuracy of these values and they have been provided for recovery and verification purposes only. The Shelby County Surveyor's Office will not be held liable for errors or negligence in part by the surveyor who does not physically determine the location of section lines perform in compliance with <b>Indiana Title 865, Article 1, Rule 12-10</b> of the Administration Code. These coordinates will have no legal weight of authority unless monument and all its accessories have been obliterated.
BY: T. Sumerford C. Droddy	
NORTHING: 1520140.80	
EASTING: 264063.08	

# SECTION CORNER RECORD

SHELBY COUNTY, INDIANA

Sec. 7 T. 11 R. 6

DATE 02/01/01

CREW P.C. SIPES

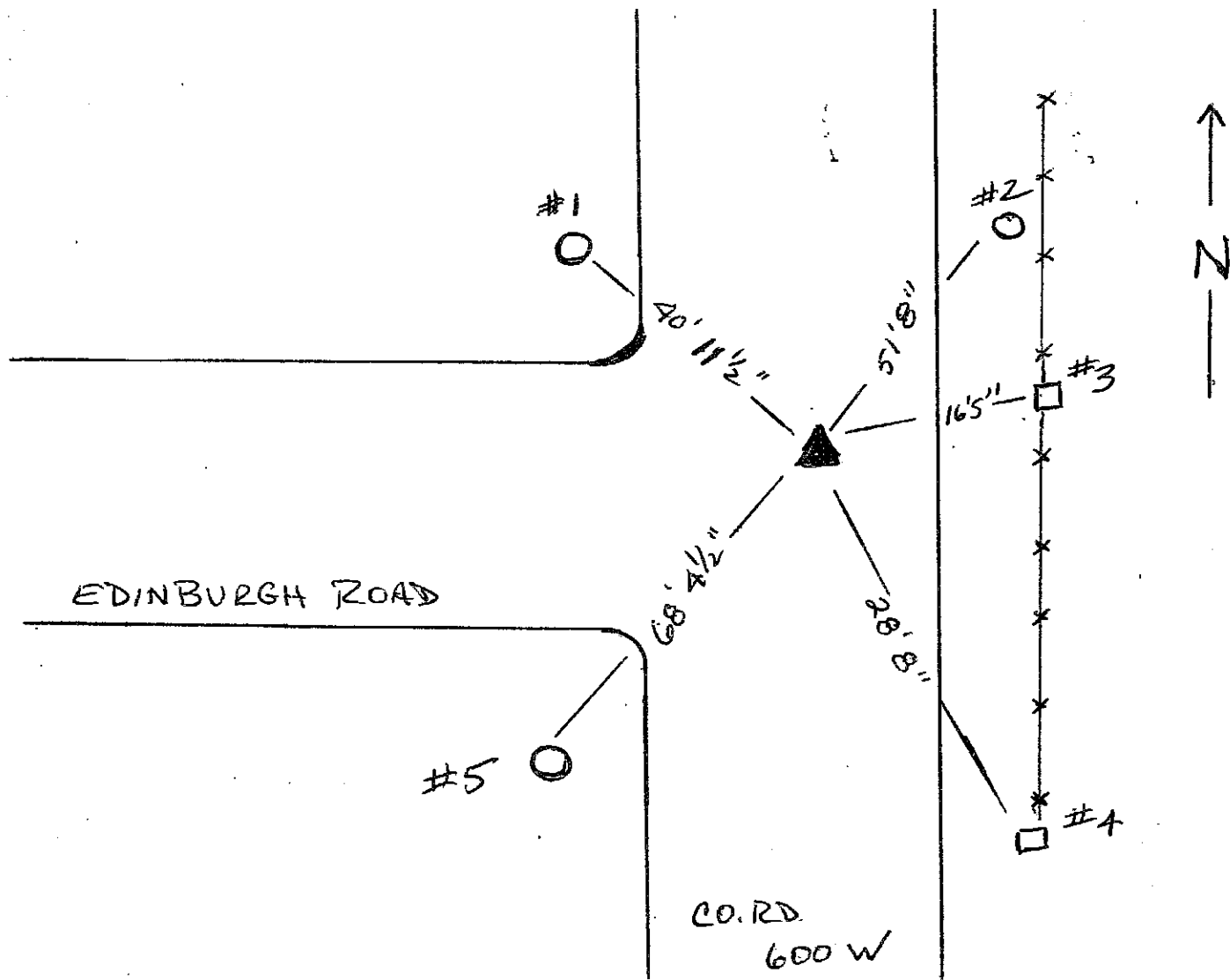
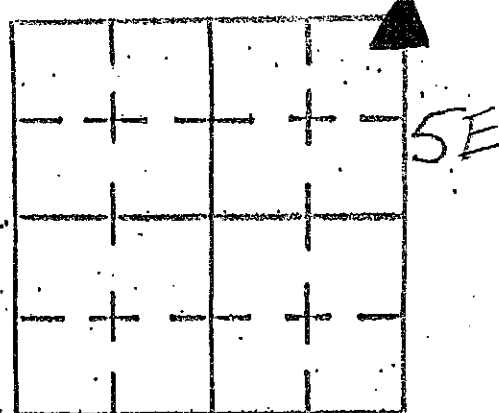
Inst. \_\_\_\_\_ Rod \_\_\_\_\_

TYPE of MARKER RR SPIKE Cond. \_\_\_\_\_

METHOD of ESTABLISHMENT SPIKE LOCATED USING SURVEY

DONE BY T. SUMERFORD, L.S.

5E  
(2 of 2)



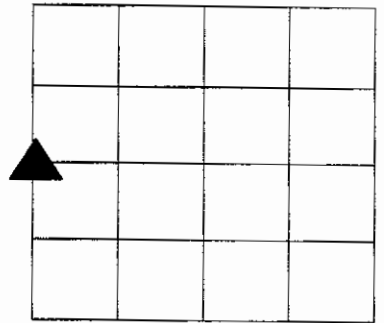
REFERENCE	DISTANCE	DESCRIPTION
1	40.96'	REMC POLE (2) 300/12 PK NAIL 29" UP S.E. SIDE
2	51.67'	REMC POLE 21823 PK NAIL 39" UP S.W. SIDE
3	16.42'	4" SQ LINE POST PK NAIL 34" UP W. SIDE
4	28.67'	4" SQ LINE POST PK NAIL 32" UP N. SIDE
5	68.38'	6 TRUNK MAPLE PK NAIL 31" UP N.E. SIDE

SECTION CORNER RECORD  
SHELBY COUNTY, INDIANA  
Sec. 8 T. 11N R. 6E

Ref. No. 05G

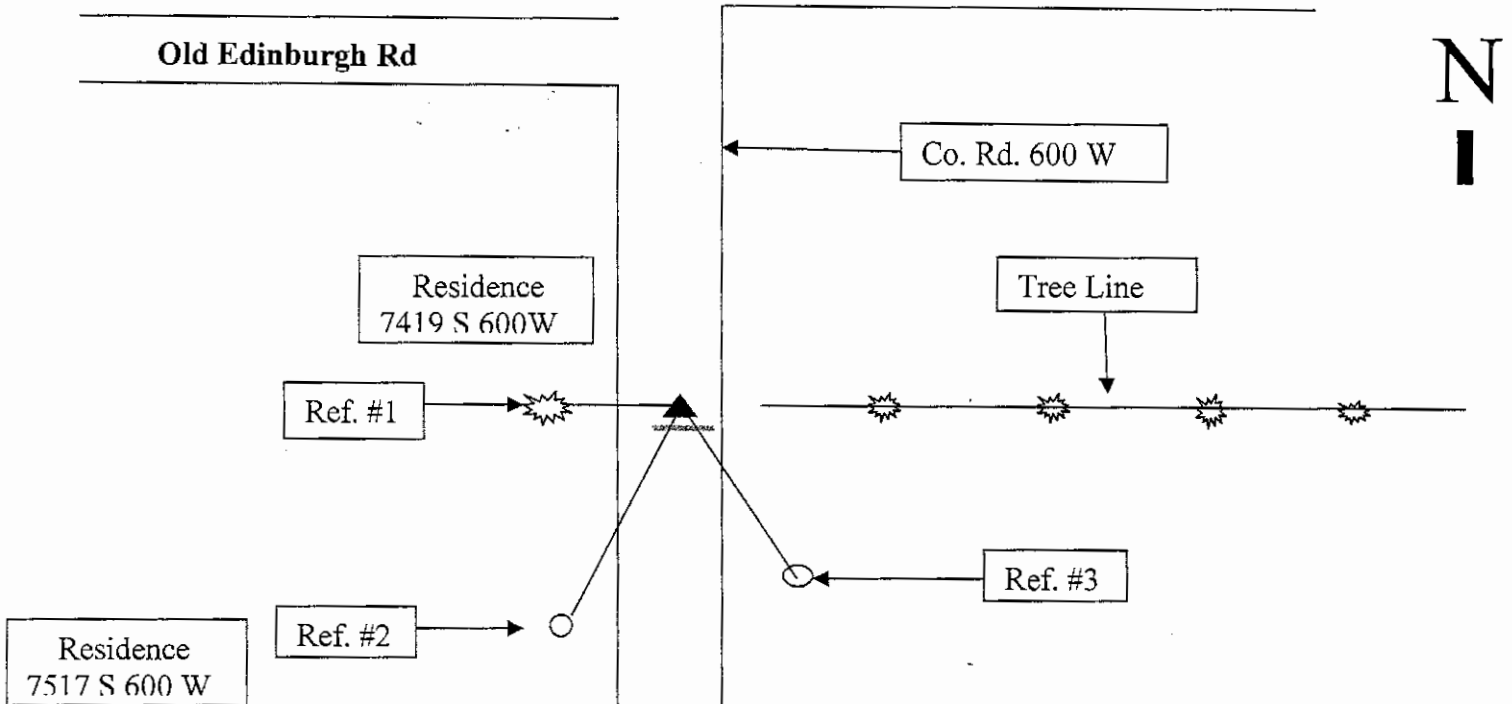
DATE: 04/30/2013  
CREW: Clif Droddy  
OLD RECORD REF:  
MARKER TYPE: 5/8 Rebar

Method of Establishment: 08/24/83 (D. Rode) nothing found on surface. Dug and found 1 1/2 in. steel rod 8" down. Placed R.R. Spike on surface above steel rod. Probed for stone beneath and around location but found none.



Co. Rd 700 S

Old Edinburgh Rd



Drawing Not To Scale

REF #	DISTANCE	DESCRIPTION
#1	15.12 Ft	Hackberry Tree with Surveyor Washer and Carsonite marker on West Side
#2	58.90 Ft	Rush Shelby REMC utility pole #47970; Surveyor washer 18 in up on East side
#3	50.93 Ft.	Rush sheelby REMC utility pole #52927; Surveyor washer 18 in. up on West side

**GEODETTIC INFORMATION**  
Datum: NAD83 (CORS96)

GPS REF.	DISCLAIMER
DATE: 04/30/2013	The section corner coordinates annotated hereon have been obtained with RTK GPS methods by personnel of Shelby County Surveyor. No guarantee is made to the correctness or accuracy of these values and they have been provided for recovery and verification purposes only. The Shelby County Surveyor's Office will not be held liable for errors or negligence in part by the surveyor who does not physically determine the location of section lines perform in compliance with <b>Indiana Title 865, Article 1, Rule 12-10</b> of the Administration Code. These coordinates will have no legal weight of authority unless monument and all its accessories have been obliterated.
BY: T. Sumerford C. Droddy	
NORTHING: 1517472.27	
EASTING: 263963.53	

# SECTION CORNER RECORD

## SHELBY COUNTY, INDIANA

5G  
(2 of 2)

Sec. 7 T. 11 R. 6

DATE 8/24/83

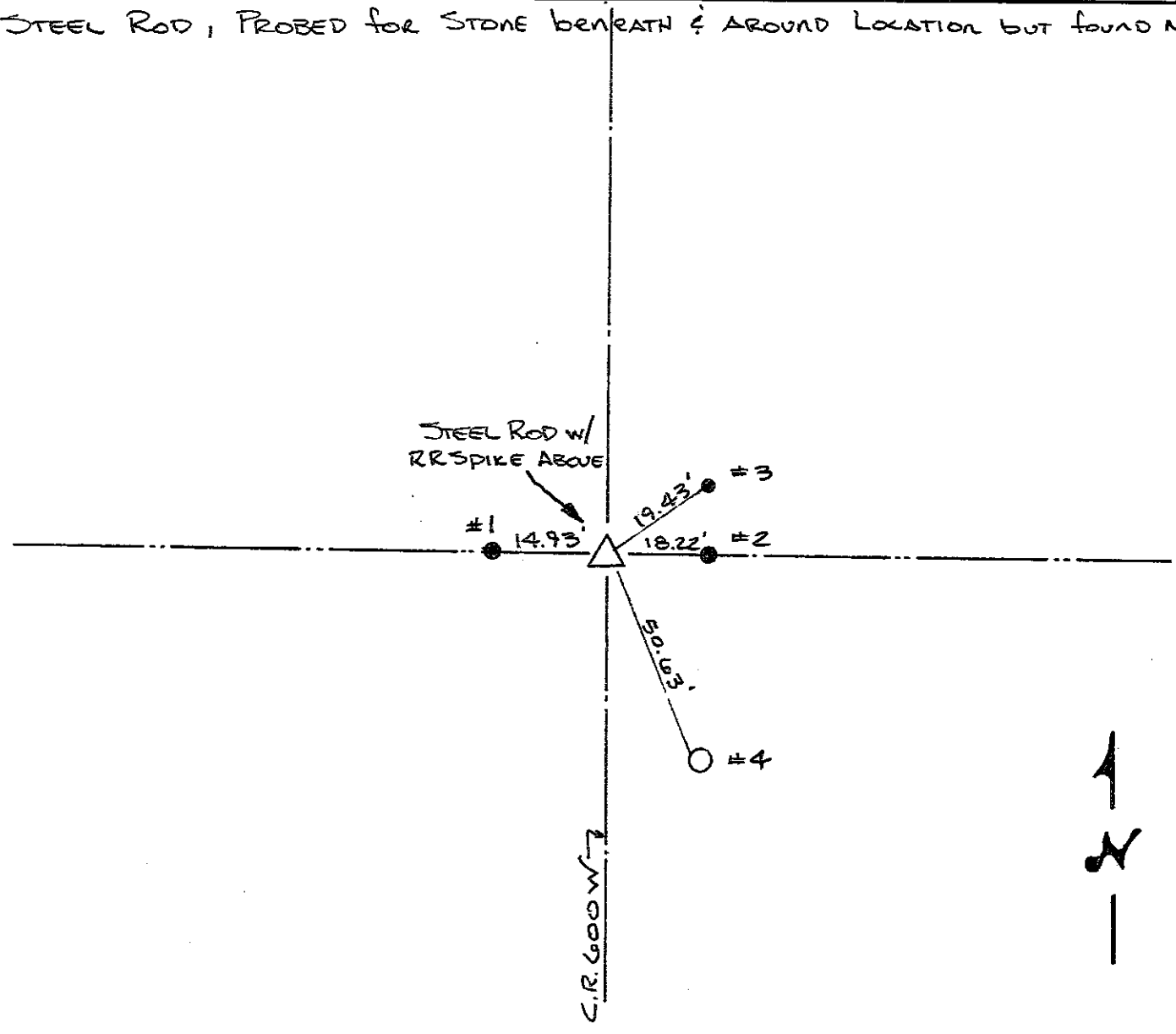
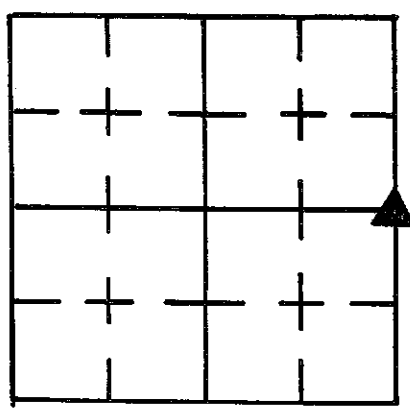
CREW P.C. \_\_\_\_\_

Inst. \_\_\_\_\_ Rod D. RODE

TYPE of MARKER 1/2" STEEL ROD Cond. GOOD

METHOD of ESTABLISHMENT NOTHING FOUND ON SURFACE; DUG AND

FOUND 1/2" STEEL ROD 8" DOWN, PLACE RR SPIKE ON SURFACE ABOVE  
STEEL ROD, PROBED FOR STONE BENEATH & AROUND LOCATION BUT FOUND NONE.

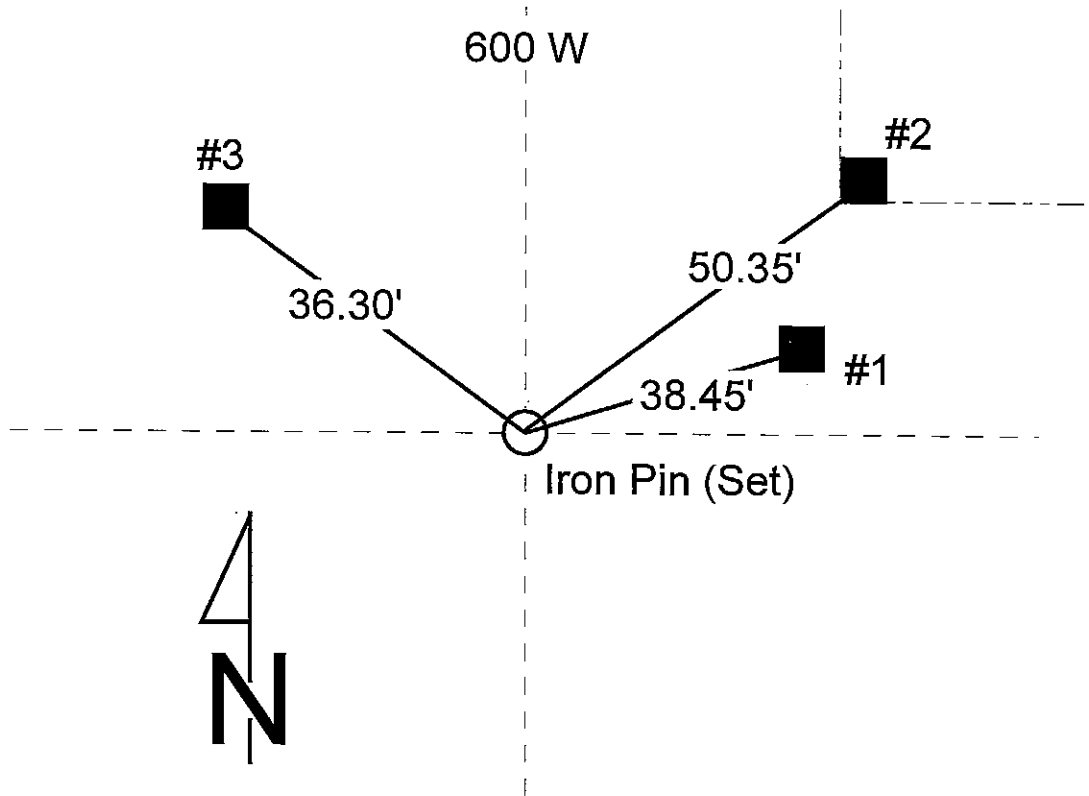


REFERENCE	DISTANCE	DESCRIPTION
1	14.93'	PK NAIL 6" UP ROUND WOOD CORNER POST (POOR CONDITION)
2	18.22'	PK NAIL 8" UP ROUND WOOD CORNER POST
3	19.43'	PK NAIL 8" UP ROUND WOOD BRACE POST
4	50.63'	PK NAIL 3" UP RENC FWP 23329
STRADDLE	3.0	PK NAIL IN POINT N.W.
STRADDLE	3.0	PK NAIL IN POINT N.E.

SECTION CORNER RECORD  
SHELBY COUNTY, INDIANA  
Sec. 8 T. 11N R. 6E

Ref. No. 5J

DATE : 04/16/75  
 CREW P.C. : Whitlock  
 Instrument :  
 Rod :  
 Marker Type : Iron Pin  
 Condition :  
 Method of Establishment : Job #75-14, Bk #4 page 3

REFERENCE	DISTANCE	DESCRIPTION
1	38.45'	power pole
2	50.35'	corner post
3	36.30'	power pole

# SECTION CORNER RECORD

SHELBY COUNTY, INDIANA (2 of 8) 5J

Sec. 7 T. 11 R. 6

DATE 02/06/2001

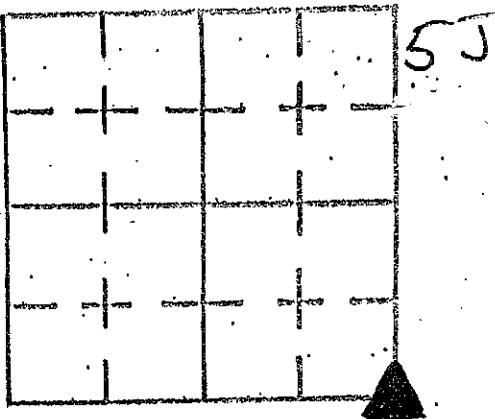
CREW P.C. SIPES/SMITH

Inst. \_\_\_\_\_ Rod \_\_\_\_\_

TYPE of MARKER IRON PIN Cond. \_\_\_\_\_

METHOD of ESTABLISHMENT IRON PIN LOCATED VIA SURVEY

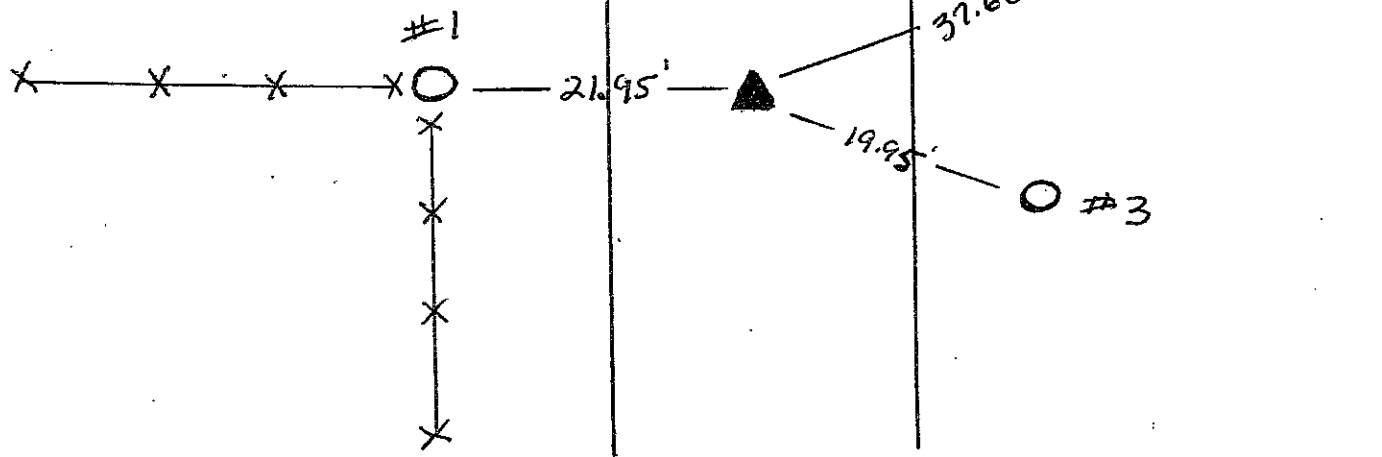
By T. SUMERFORD, L.S.



Co. Rd.  
600 W



PRIVATE DRIVE  
LINED BOTH SIDES  
w/ WHITE PINE TREES



REFERENCE	DISTANCE	DESCRIPTION
1	21.95'	NEW CORNER POST PK NAIL 12" UP
2	37.68'	REMC POLE 41625 PK NAIL 24" UP
3	19.95'	REMC POLE 41624 PK NAIL 12" UP


1514809.831

263870.961

NE COR NE/4

SEC 18-T11N-R6E

$\frac{5}{8}$ " FRB / 0.2' B.G.



WOOD POST

ONLINE / 22.2' W

5-J

5J  
(4 of 8)

SHELBY COUNTY, INDIANA  
Sec. 18 T. 11 R. 6  
JACKSON TOWNSHIP

DATE:  
CREW:  
OLD RECORD REF:  
MARKER TYPE:

▲ Ref. No.


Method of Establishment

RECOVERED 5/8 INCH REBAR D. 2 B.G.



Drawing Not To Scale

REF #	DISTANCE	DESCRIPTION
		ELEVATION 788.29
		61

GEODETIC INFORMATION  
Datum: NAD83 (CORS96)

GPS REF. 492	<b>DISCLAIMER</b> The section corner coordinates annotated hereon have been obtained with RTK GPS methods by personnel of Shelby County Surveyor. No guarantee is made to the correctness or accuracy of these values and they have been provided for recovery and verification purposes only. The Shelby County Surveyor's Office will not be held liable for errors or negligence in part by the surveyor who does not physically determine the location of section lines perform in compliance with <b>Indiana Title 865, Article 1, Rule 12-10</b> of the Administration Code. These coordinates will have no legal weight of authority unless monument and all its accessories have been obliterated.
DATE: 1/28/2018	
BY: TODD BOZEMANS	
NORTHING: 1514809.83	
EASTING: 263870.96	

CORRECTED 4/02/18 W.T.S. Jr.



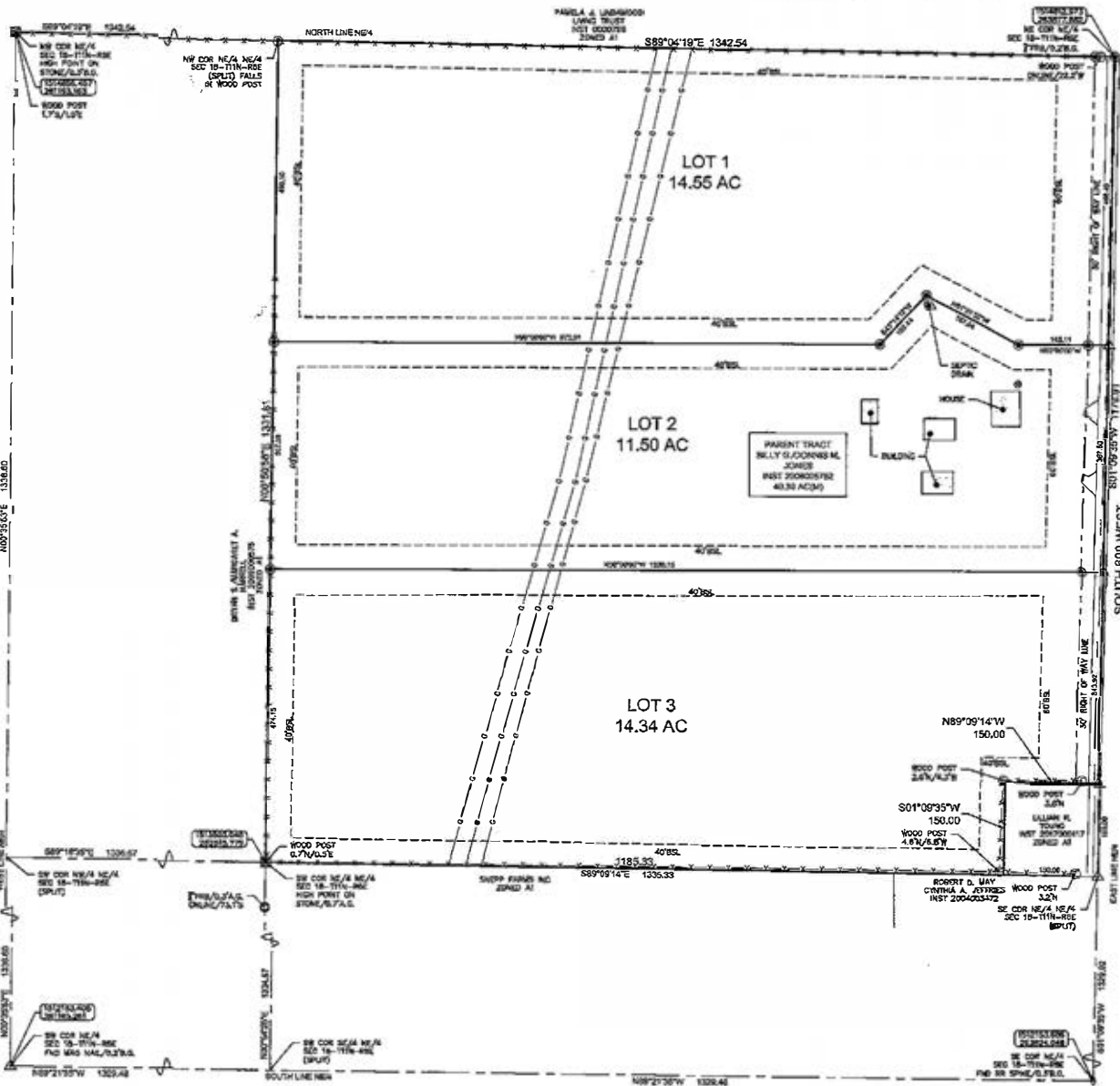
5-J

18 11 6 Jackson Twp.



Shelbyville-Shelby County  
Geographic Information System  
25 W. Polk St.  
Shelbyville, Indiana 46176





**LEGEND**

●	RD SPK	W	W/ADJUST
■	STONE	A	ALUMINUM
○	RTAR	FB	REINFORCED
○	CON PIPE	GR	GRASS
▲	LAG NAIL	FR	FOUND. REINFORCED
○	FDNC POST	BR	BROWN
		AC	ACRYLIC
		PC	POSSIBLE DIRT ON GROUND
		AD	ADJUSTED
		ED	ELECTRICAL
		AD	ADJUST
		AD	ADJUST

UNADJUSTED GAS LINE ———

**BASIS OF BEARINGS:**  
INDIANA STATE PLANE,  
EAST ZONE

**SETBACK TABLE**

FRONT	40' BSL
REAR	40' BSL
SIDE	40' BSL

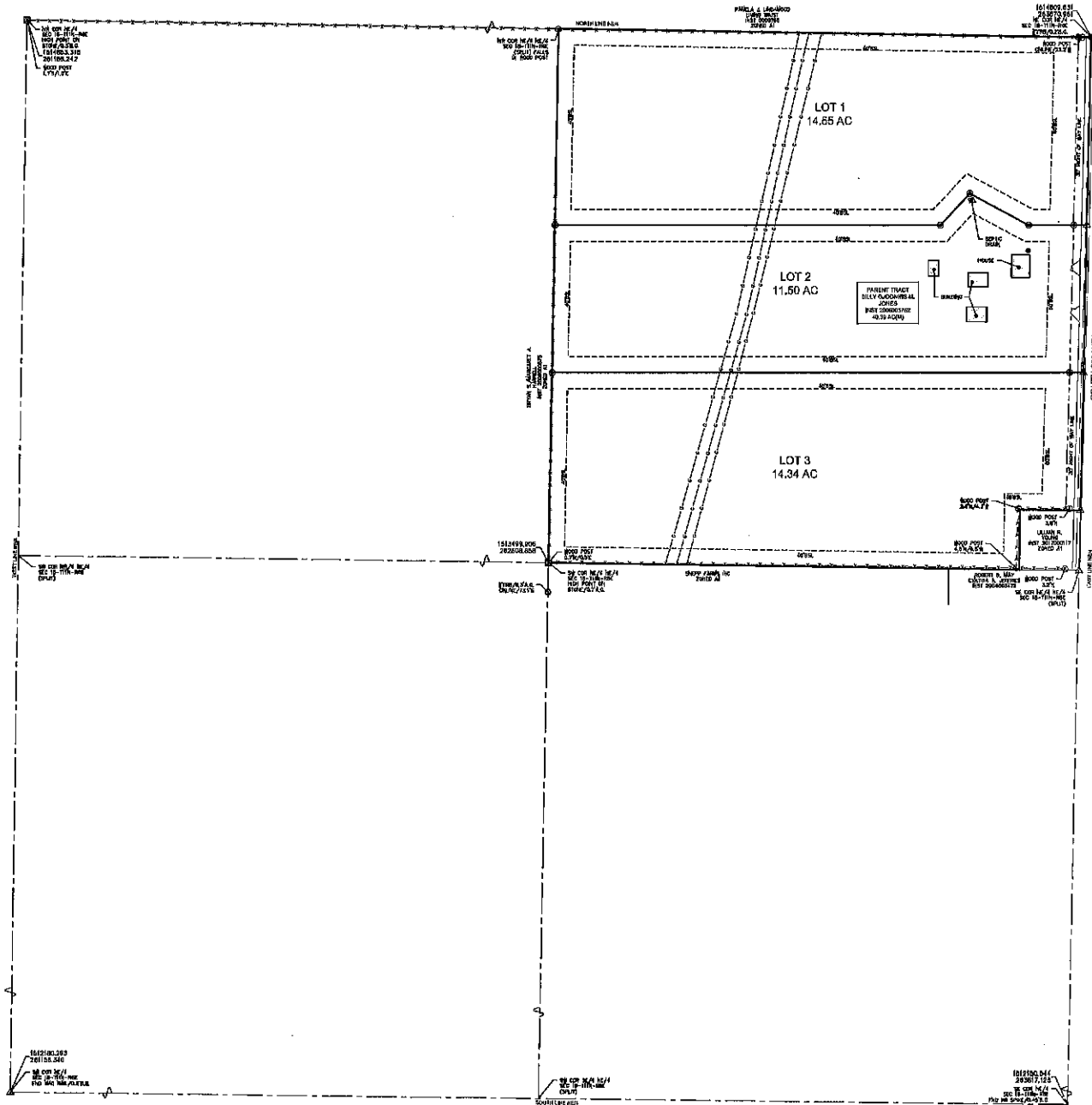
**NOTES**

ALL LOTS ZONED AGRICULTURAL DISTRICT (A2)

ALL NEW CORNERS MARKED WITH 5/8" X 2" REBAR WITH YELLOW GALLIUM OR MARK WITH



CORRECT



5L  
(1 of 3)

5L

SHELBY COUNTY, INDIANA  
Sec. 17 T. 11 R. 6

DATE: 06/30/16  
CREW:  
OLD RECORD REF:  
MARKER TYPE: RAILROAD SPIKE

▲ Ref. No.


Method of Establishment

RECOVERED IN FIELD



Drawing Not To Scale


REF #	DISTANCE	DESCRIPTION
		ELEVATION 821.83'

**GEODETTIC INFORMATION**

Datum: NAD83 (CORS96)

GPS REF. 355	<p><b>DISCLAIMER</b></p> <p>The section corner coordinates annotated hereon have been obtained with RTK GPS methods by personnel of Shelby County Surveyor. No guarantec is made to the correctness or accuracy of these values and they have been provided for recovery and verification purposes only. The Shelby County Surveyor's Office will not be held liable for errors or negligence in part by the surveyor who does not physically determine the location of section lines perform in compliance with Indiana Title 865, Article 1, Rule 12-10 of the Administration Code. These coordinates will have no legal weight of authority unless monument and all its accessories have been obliterated.</p>
DATE: 6/30/16	
BY: SCOTT SUMERFORD	
NORTHING: 1512159.63	
EASTING: 263817.09	

5L  
(2 of 3)





**SECTION CORNER RECORD  
SHELBY COUNTY, INDIANA**

Sec. 17 T. 11N R. 6E

Ref. No. 5N

DATE : 06/17/83

CREW P.C. : L. May

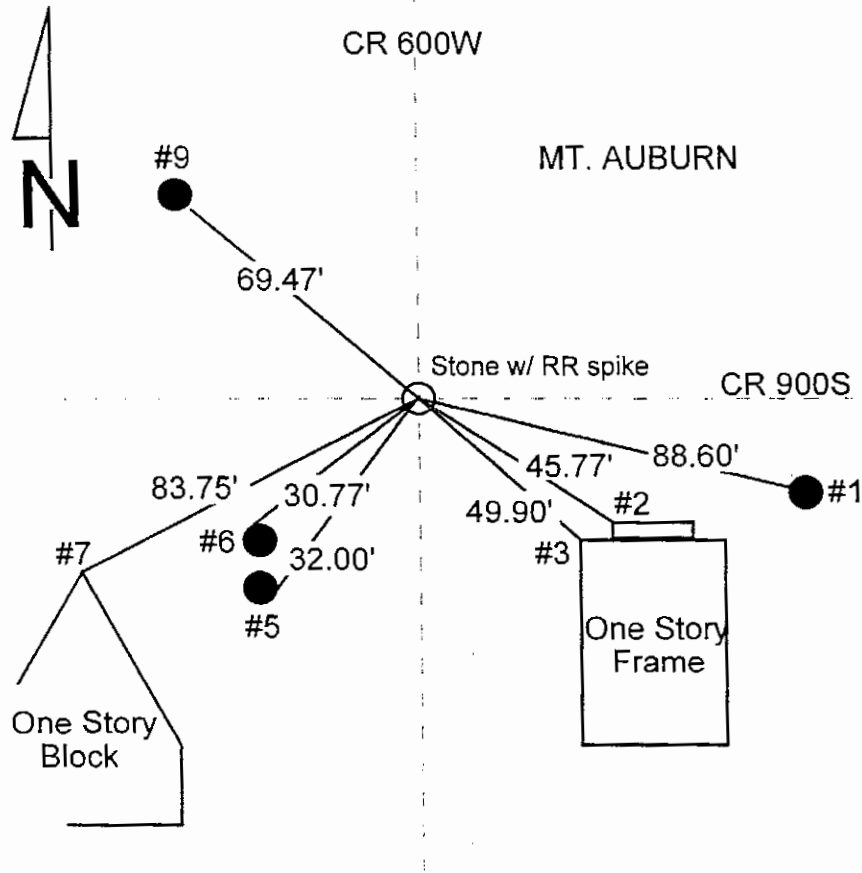

Instrument :

Rod : K. Burns / D. Rode

Marker Type : Stone

Condition : Good

Method of Establishment : Nothing found on surface. Used centerline pavement for digging. Found stone 8" down. Filed "X" on high spot. Placed 4 RR spikes at equal distances at base of stone, placed RR spike on surface above stone.



REFERENCE	DISTANCE	DESCRIPTION
1	88.60'	PK nail Northwest side REMC power pole #20035, 9" up
2	45.77'	Northwest corner block foundation of porch slab
3	49.90'	Northwest corner of foundation of 1 story house
5	32.00'	PK nail East side REMC power pole #20036, 6" up
6	30.77'	PK nail North side REMC power pole #08396, 12" up
7	83.75'	Northwest corner of block building
9	69.47'	PK nail Southeast side UTC of Indiana pole 1BT 39, 9" up
straddle	4.00'	PK nail set in pavement Northwest
straddle	4.00'	PK nail set in pavement Southwest

**GEODETIC INFORMATION**

Datum: NAD83 (CORS96)

GPS REF. Steinbarger 120 E corner (05N)	DISCLAIMER
DATE: Received 04/29/2012	The section corner coordinates annotated hereon have been obtained with RTK GPS methods by personnel of Shelby County Surveyor. No guarantee is made to the correctness or accuracy of these values and they have been provided for recovery and verification purposes only. The Shelby County Surveyor's Office will not be held liable for errors or negligence in part by the surveyor who does not physically determine the location of section lines perform in compliance with <b>Indiana Title 865, Article 1, Rule 12-10</b> of the Administration Code. These coordinates will have no legal weight of authority unless monument and all its accessories have been obliterated.
BY: Entered C. Droddy	
NORTHING: 1509488.645	
EASTING: 263800.871	

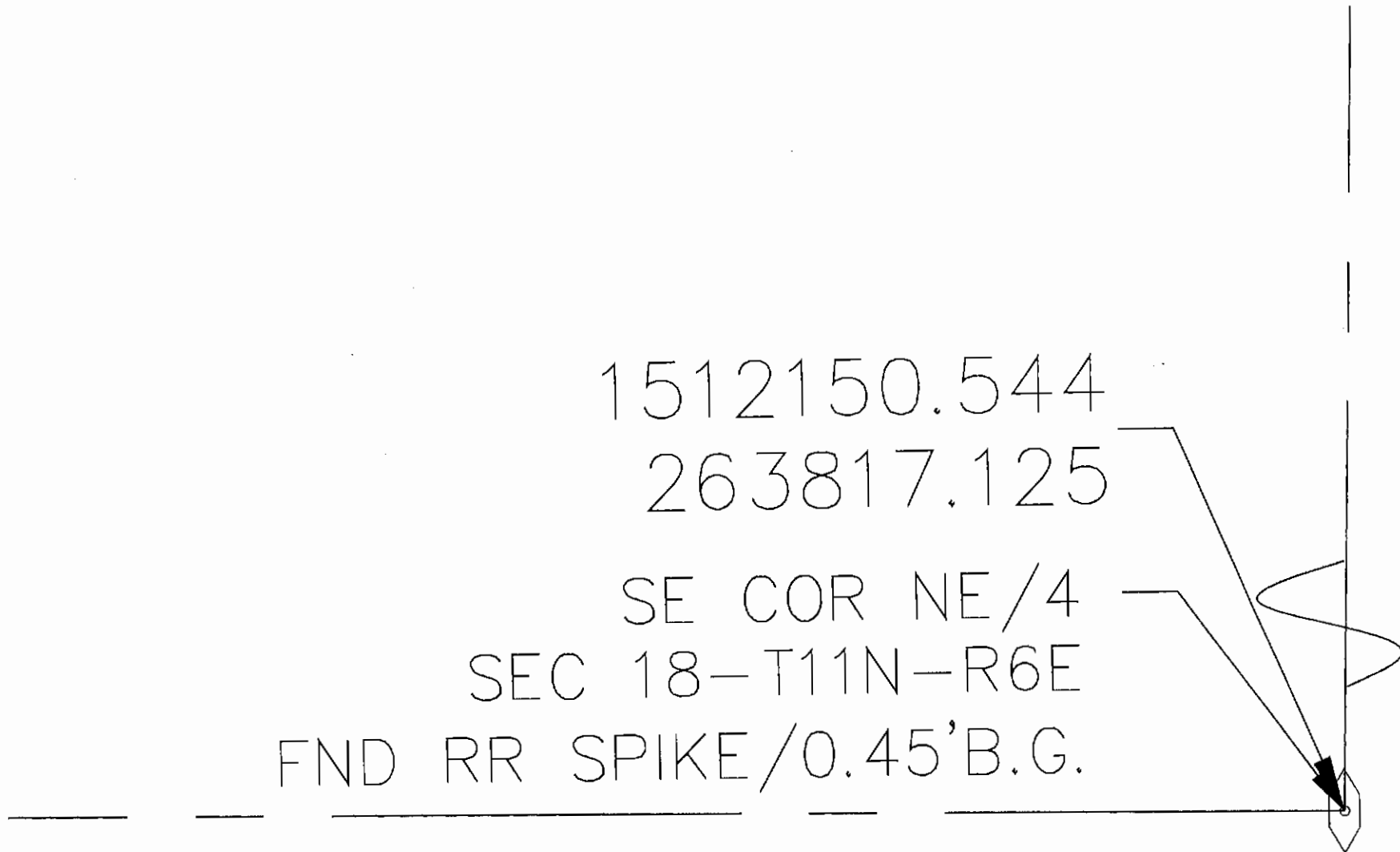
1512150.544

263817.125

SE COR NE/4

SEC 18-T11N-R6E

FND RR SPIKE/0.45'B.G.



5N  
(3 of 6)

SHELBY COUNTY, INDIANA  
Sec. 19 T. 11 R. 8  
NOBEL TWP.

DATE:  
CREW: TAYLOR SUMERFORD  
OLD RECORD REF:  
MARKER TYPE:

▲ Ref. No.


Method of Establishment

RECOVERED COUNTY MONUMENT  
FROM CO. TIES



Drawing Not To Scale

REF #	DISTANCE	DESCRIPTION
		ELEVATION 829.38'

GEODETIC INFORMATION  
Datum: NAD83 (CORS96)

GPS REF. 140	<b>DISCLAIMER</b> The section corner coordinates annotated hereon have been obtained with RTK GPS methods by personnel of Shelby County Surveyor. No guarantee is made to the correctness or accuracy of these values and they have been provided for recovery and verification purposes only. The Shelby County Surveyor's Office will not be held liable for errors or negligence in part by the surveyor who does not physically determine the location of section lines perform in compliance with <b>Indiana Title 865, Article 1, Rule 12-10</b> of the Administration Code. These coordinates will have no legal weight of authority unless monument and all its accessories have been obliterated.
DATE: 11/2017	
BY: TAYLOR SUMERFORD	
NORTHING: 4510093.31 <i>Correct</i>	
EASTING: 327662.94	

was .51

SECTION CORNER RECORD  
SHELBY COUNTY, INDIANA  
Sec. 17 T. 11N R. 6E

Ref. No. 5N

DATE : 06/17/83

CREW P.C. : L. May

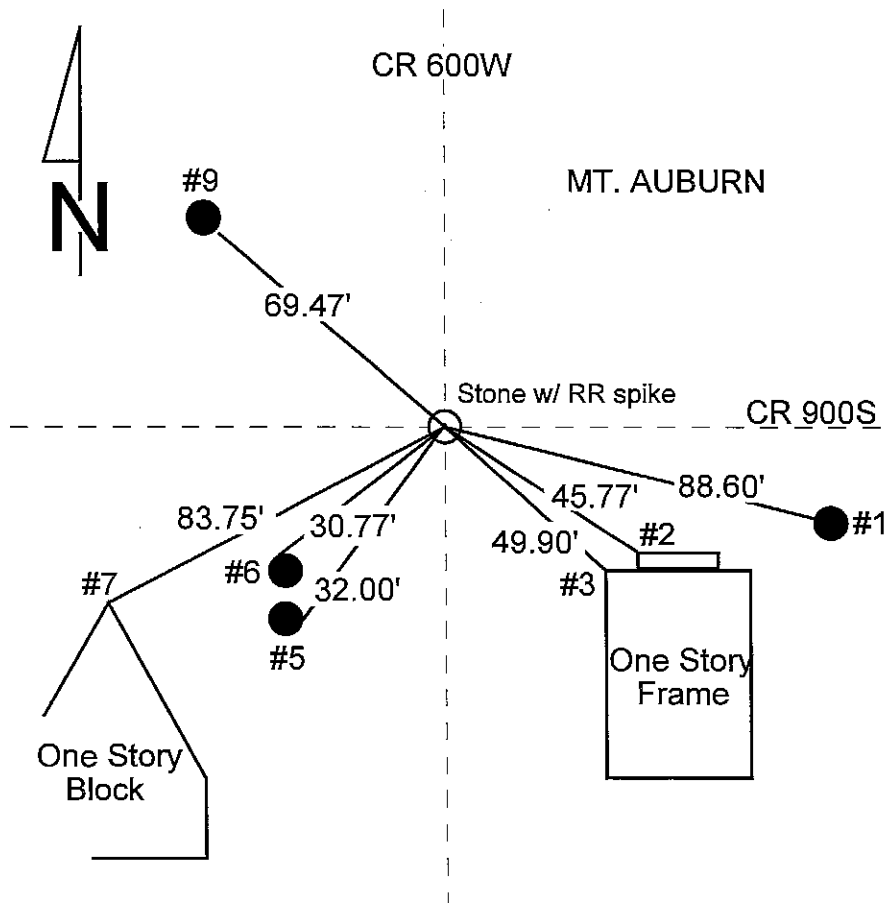
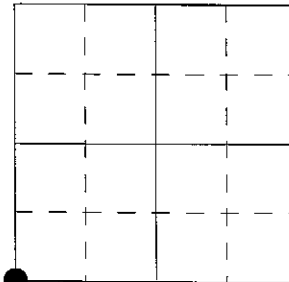
Instrument :

Rod : K. Burns / D. Rode

Marker Type : Stone

Condition : Good

Method of Establishment : Nothing found on surface. Used centerline pavement for digging. Found stone 8" down. Filed "X" on high spot. Placed 4 RR spikes at equal distances at base of stone, placed RR spike on surface above stone.

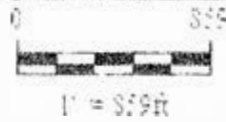


REFERENCE	DISTANCE	DESCRIPTION
1	88.60'	PK nail Northwest side REMC power pole #20035, 9" up
2	45.77'	Northwest corner block foundation of porch slab
3	49.90'	Northwest corner of foundation of 1 story house
5	32.00'	PK nail East side REMC power pole #20036, 6" up
6	30.77'	PK nail North side REMC power pole #08396, 12" up
7	83.75'	Northwest corner of block building
9	69.47'	PK nail Southeast side UTC of Indiana pole 1BT 39, 9" up
straddle	4.00'	PK nail set in pavement Northwest
straddle	4.00'	PK nail set in pavement Southwest



5N

Shelbyville, Indiana 46176



# SECTION CORNER RECORD

## SHELBY COUNTY, INDIANA

5N  
(6 of 6)

Sec. 17 T. 11 R. 6

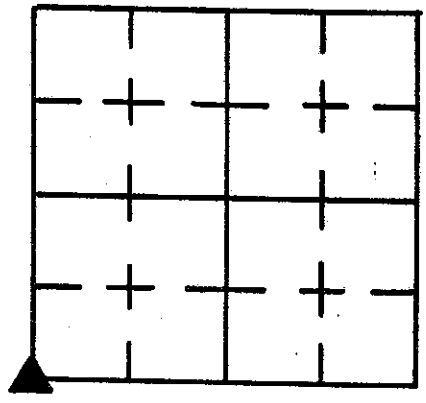
DATE 6/17/83

CREW P.C. L. May

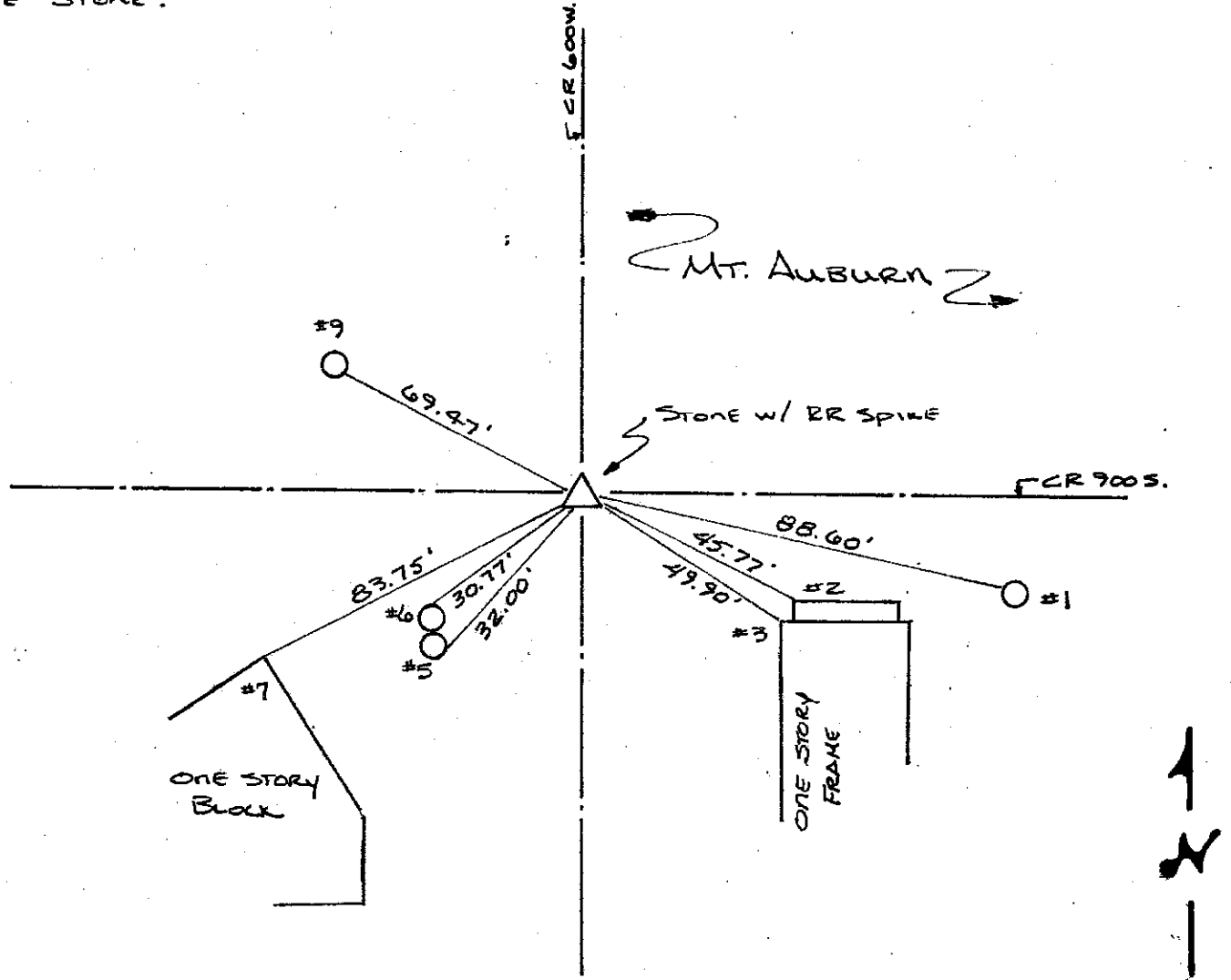
Inst. \_\_\_\_\_ Rod K. Burns/D. Rode

TYPE of MARKER STONE Cond. GOOD

METHOD of ESTABLISHMENT NOTHING FOUND ON SURFACE USED & PNT.



FOR DIGGING, FOUND STONE 8" DOWN, FILED "X" ON HIGH SPOT, PLACED 4-RR SPIKES @ EQUAL DISTANCES AT BASE OF STONE, PLACED RR SPIKE ON SURFACE ABOVE STONE.

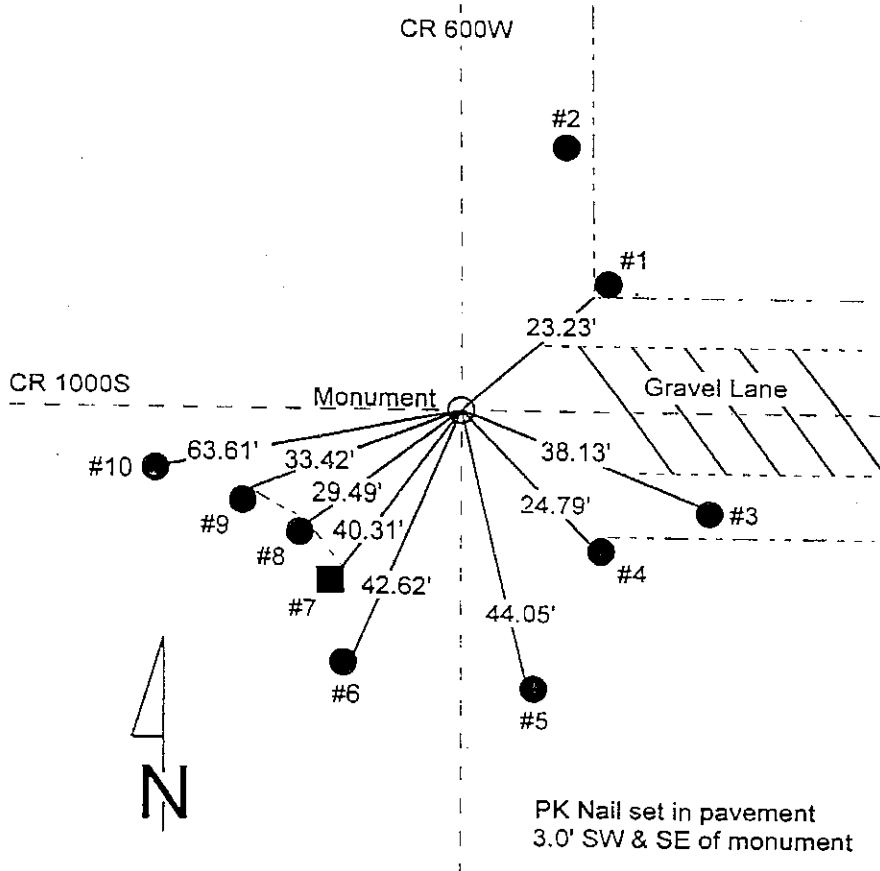
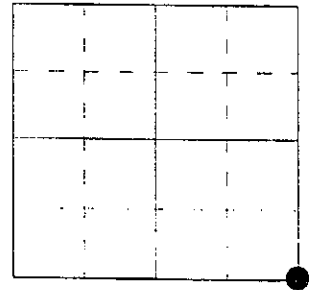


REFERENCE	DISTANCE	DESCRIPTION
1	88.60	PK NAIL N.W. SIDE REMC PWP # 20035 9" UP
2	45.77'	N.W. CORNER BLOCK FOUNDATION OF PORCH SLAB
3	49.90'	N.W. CORNER OF FOUNDATION OF 1 STORY FRAME
5	32.00	PK NAIL EAST SIDE REMC PWP 20036 6" UP
6	30.77	PK NAIL NORTH SIDE REMC PWP 08396 12" UP
7	83.75	N.W. CORNER OF BLOCK BLDG.
9	69.47	PK NAIL S.E. SIDE U.T.C. OF IND. POLE 1BT 39 9" UP
STRADDLE	4.0'	PK NAIL SET IN PNT N.W.
STRADDLE	4.0'	PK NAIL SET IN PNT S.W.

SECTION CORNER RECORD  
SHELBY COUNTY, INDIANA  
Sec. 19 T. 11N R. 6E

Ref. No. 5R

DATE : 07/27/83  
 CREW P.C. :  
 Instrument :  
 Rod : D. Rode / K. Burns  
 Marker Type : Monument  
 Condition : Just Set  
 Method of Establishment : Nothing found on road surface. Split existing roads. Found 3' rebar 4" under surface. Replaced with monument area beneath and around rebar was probed for stone but none was found.



REFERENCE	DISTANCE	DESCRIPTION
1	23.23'	PK nail found 3 1/2' up Southwest side round wood corner post
2	-----	PK nail 6" up Southwest side phone pole
3	38.13'	PK nail 6" up Northwest side REMC power pole #20062
4	24.79'	PK nail found 4' up Northwest side round wood corner post
5	44.05'	PK nail 6" up Northwest side REMC power pole #15 1/2
6	42.62'	PK nail found 2' up East side REMC power pole #20061
7	40.31'	PK nail 6" up East side square wood corner post
8	29.49'	PK nail 6" up Northeast side round wood corner post
9	33.42'	PK nail 6" up Northeast side round wood corner post
10	63.61'	PK nail 2' up Northeast side REMC power pole #20068

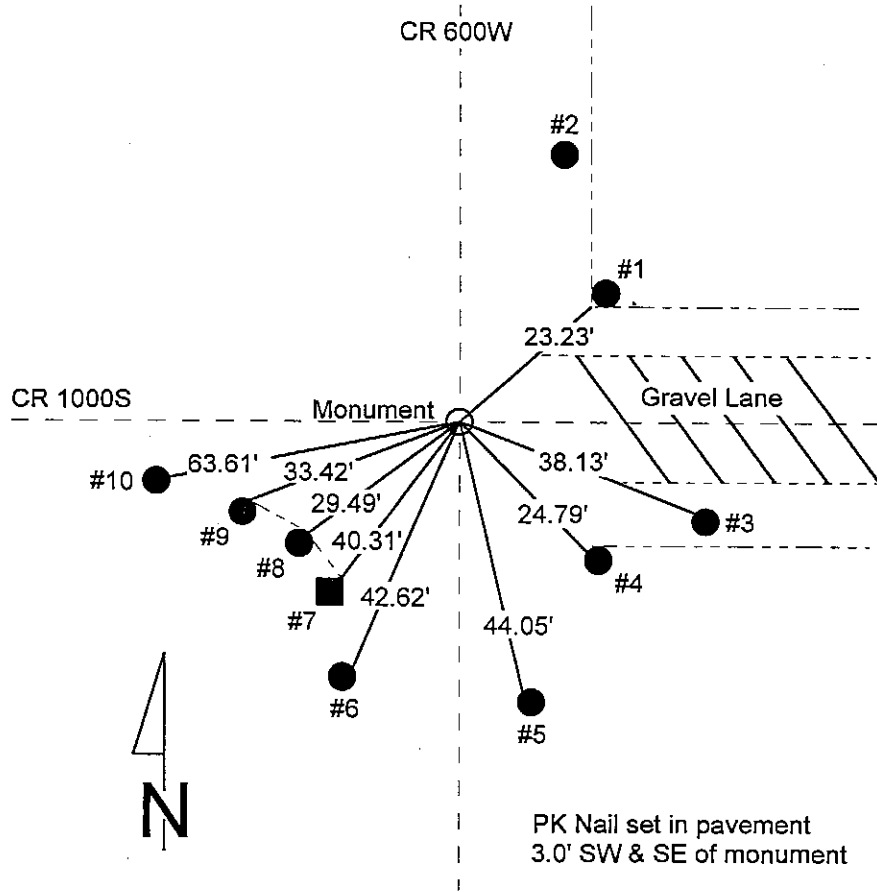
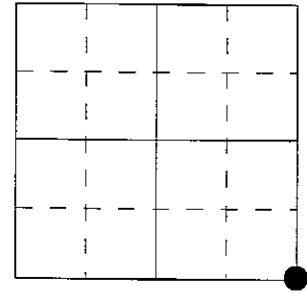
**GEODETIC INFORMATION**  
Datum: NAD83 (CORS96)

<b>GPS REF. Gorrell, P. 3358 (5R)</b>	<b>DISCLAIMER</b> The section corner coordinates annotated hereon have been obtained with RTK GPS methods by personnel of Shelby County Surveyor. No guarantee is made to the correctness or accuracy of these values and they have been provided for recovery and verification purposes only. The Shelby County Surveyor's Office will not be held liable for errors or negligence in part by the surveyor who does not physically determine the location of section lines perform in compliance with <b>Indiana Title 865, Article 1, Rule 12-10</b> of the Administration Code. These coordinates will have no legal weight of authority unless monument and all its accessories have been obliterated.
<b>DATE: 11/04/2013</b>	
<b>BY: T. Sumerford C. Drodgy</b>	
<b>NORTHING: 1504798.670</b>	
<b>EASTING: 296093.430</b>	

SECTION CORNER RECORD  
SHELBY COUNTY, INDIANA  
Sec. 19 T. 11N R. 6E

Ref. No. 5R

DATE : 07/27/83  
 CREW P.C. :  
 Instrument :  
 Rod : D. Rode / K. Burns  
 Marker Type : Monument  
 Condition : Just Set  
 Method of Establishment : Nothing found on road surface. Split existing roads. Found 3' rebar 4" under surface. Replaced with monument area beneath and around rebar was probed for stone but none was found.



REFERENCE	DISTANCE	DESCRIPTION
1	23.23'	PK nail found 3 1/2' up Southwest side round wood corner post
2	-----	PK nail 6" up Southwest side phone pole
3	38.13'	PK nail 6" up Northwest side REMC power pole #20062
4	24.79'	PK nail found 4' up Northwest side round wood corner post
5	44.05'	PK nail 6" up Northwest side REMC power pole #15 1/2
6	42.62'	PK nail found 2' up East side REMC power pole #20061
7	40.31'	PK nail 6" up East side square wood corner post
8	29.49'	PK nail 6" up Northeast side round wood corner post
9	33.42'	PK nail 6" up Northeast side round wood corner post
10	63.61'	PK nail 2' up Northeast side REMC power pole #20068

# SECTION CORNER RECORD

## SHELBY COUNTY, INDIANA

Sec. 19 T. 11 R. 6

DATE 7/27/83

CREW P.C. \_\_\_\_\_

Inst. \_\_\_\_\_ Rod D. RODE / K. BURNS

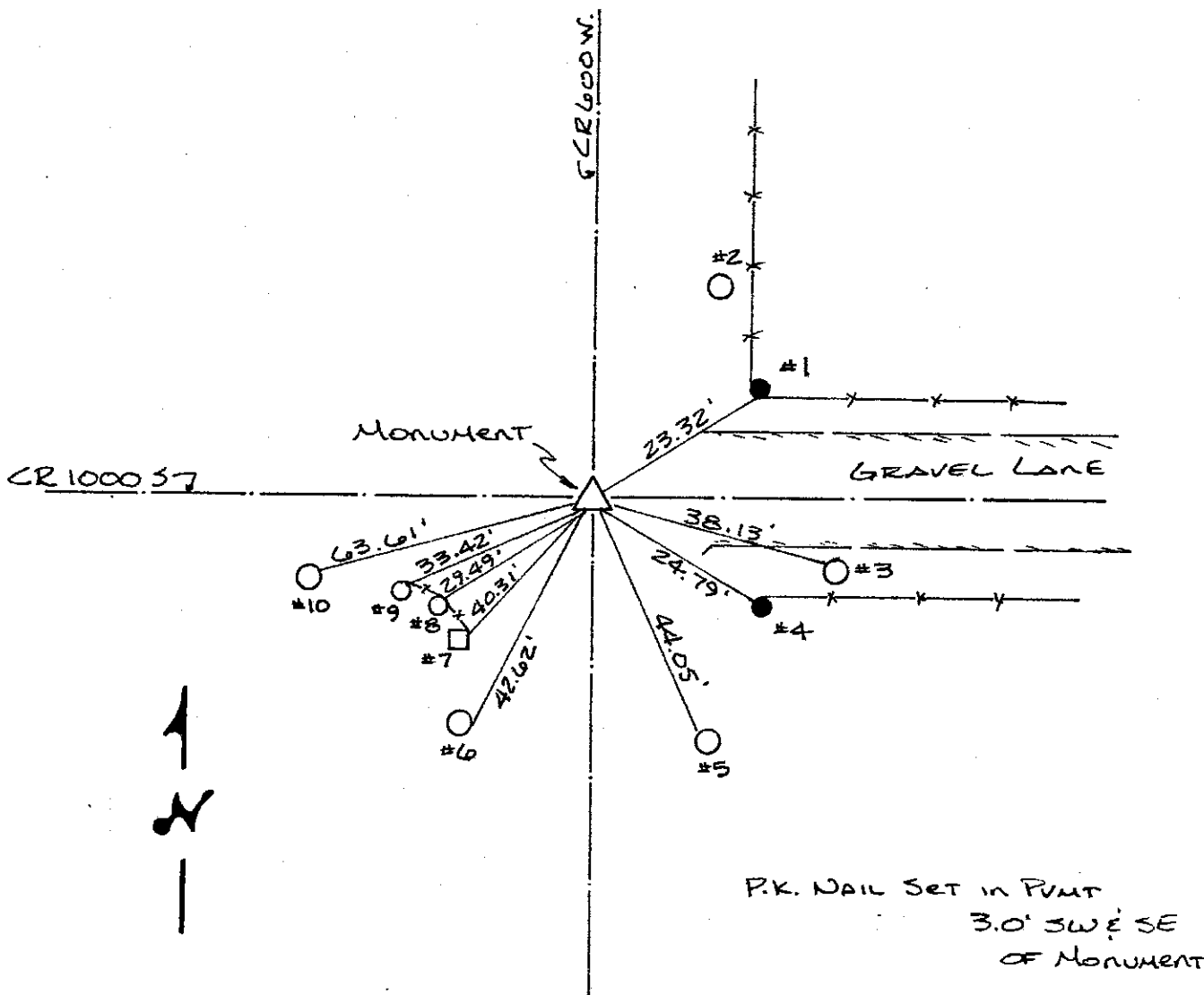
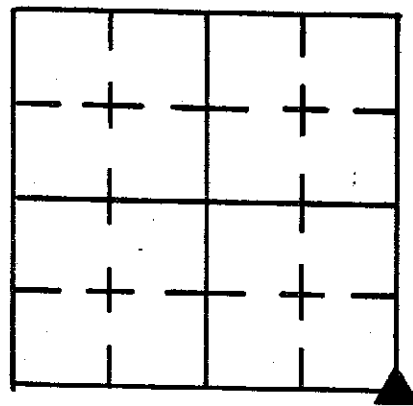
TYPE of MARKER Monument Cond. JUST SET

METHOD of ESTABLISHMENT NOTHING FOUND ON ROAD SURFACE, SPLIT

EXISTING ROADS, FOUND 3' RE-BAR 4" UNDER SURFACE, REPLACED WITH MONUMENT.  
AREA BENEATH AND AROUND RE-BAR WAS PROBED FOR STONE BUT NONE WAS FOUND.

5R -

5R  
(3 of 3)



REFERENCE	DISTANCE	DESCRIPTION
1	23.23'	PK NAIL FOUND 3 1/2' UP SW SIDE ROUND WOOD CORNER POST
2	—	PK NAIL 6" UP SW SIDE PHONE POLE
3	38.13'	PK NAIL 6" UP N.W. SIDE REMC PWP # 20062
4	24.79'	PK NAIL FOUND 4' UP N.W. SIDE ROUND WOOD CORNER POST
5	44.05'	PK NAIL 6" UP N.W. SIDE REMC PWP # 15 1/2
6	42.62'	PK NAIL FOUND 2' UP EAST SIDE REMC PWP # 20061
7	40.31'	PK NAIL 6" UP EAST SIDE SQUARE WOOD CORNER POST
8	29.49'	PK NAIL 6" UP N.E. SIDE ROUND WOOD CORNER POST
9	33.42'	PK NAIL 6" UP N.E. SIDE ROUND WOOD CORNER POST
10	63.61'	PK NAIL 2' UP N.E. SIDE REMC PWP # 20068

# SECTION CORNER RECORD

SHELBY COUNTY, INDIANA

Sec. 29 T. 11 R. 6

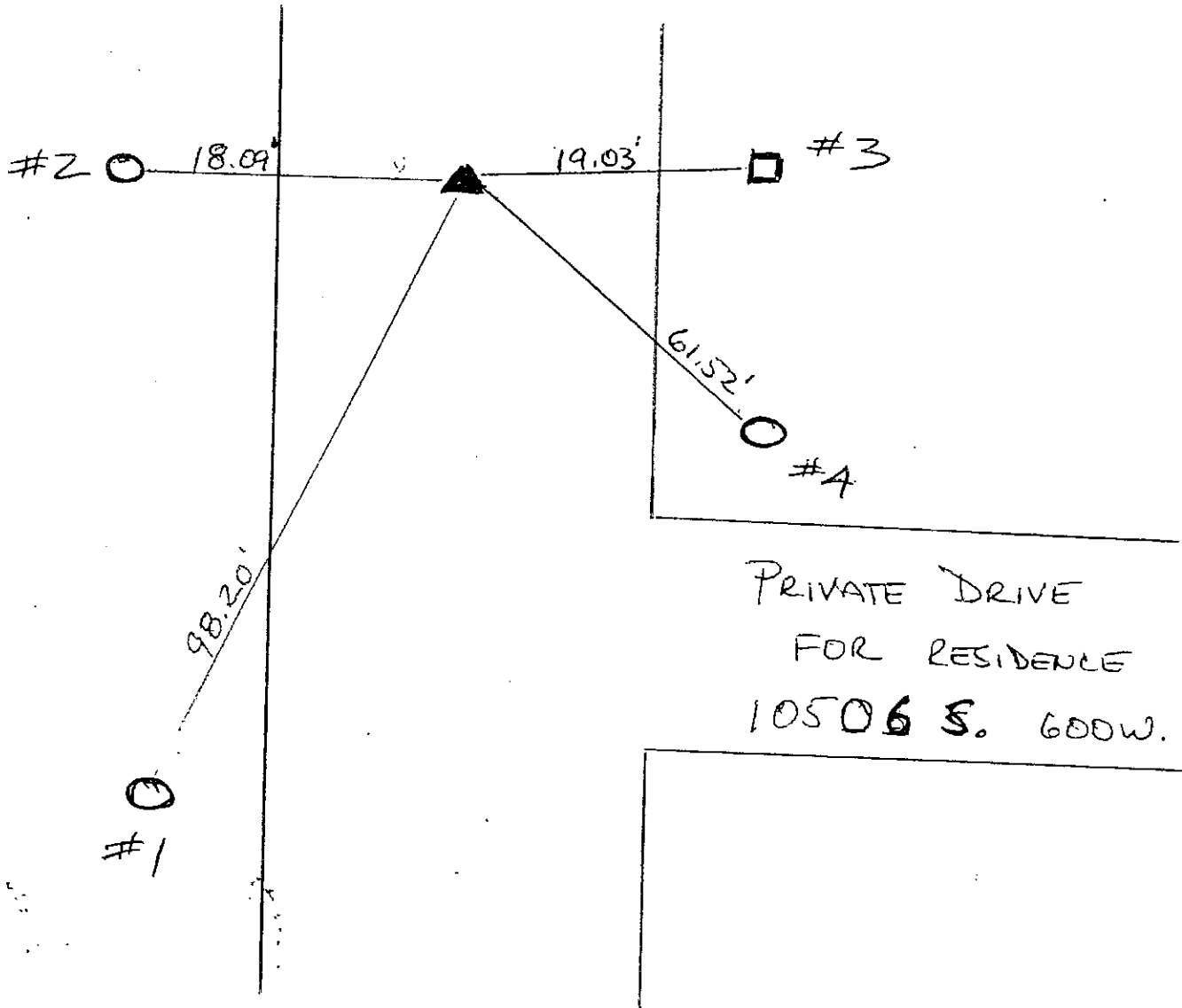
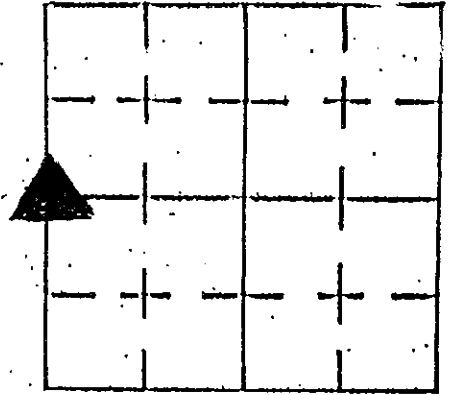
DATE 03/09/01

CREW P.C. SIPES

Inst. \_\_\_\_\_ Rod \_\_\_\_\_

TYPE of MARKER IRON PIN Cond. \_\_\_\_\_

METHOD of ESTABLISHMENT LOCATED BY PREVIOUS SURVEY  
OF T. SUMERFORD L.S.



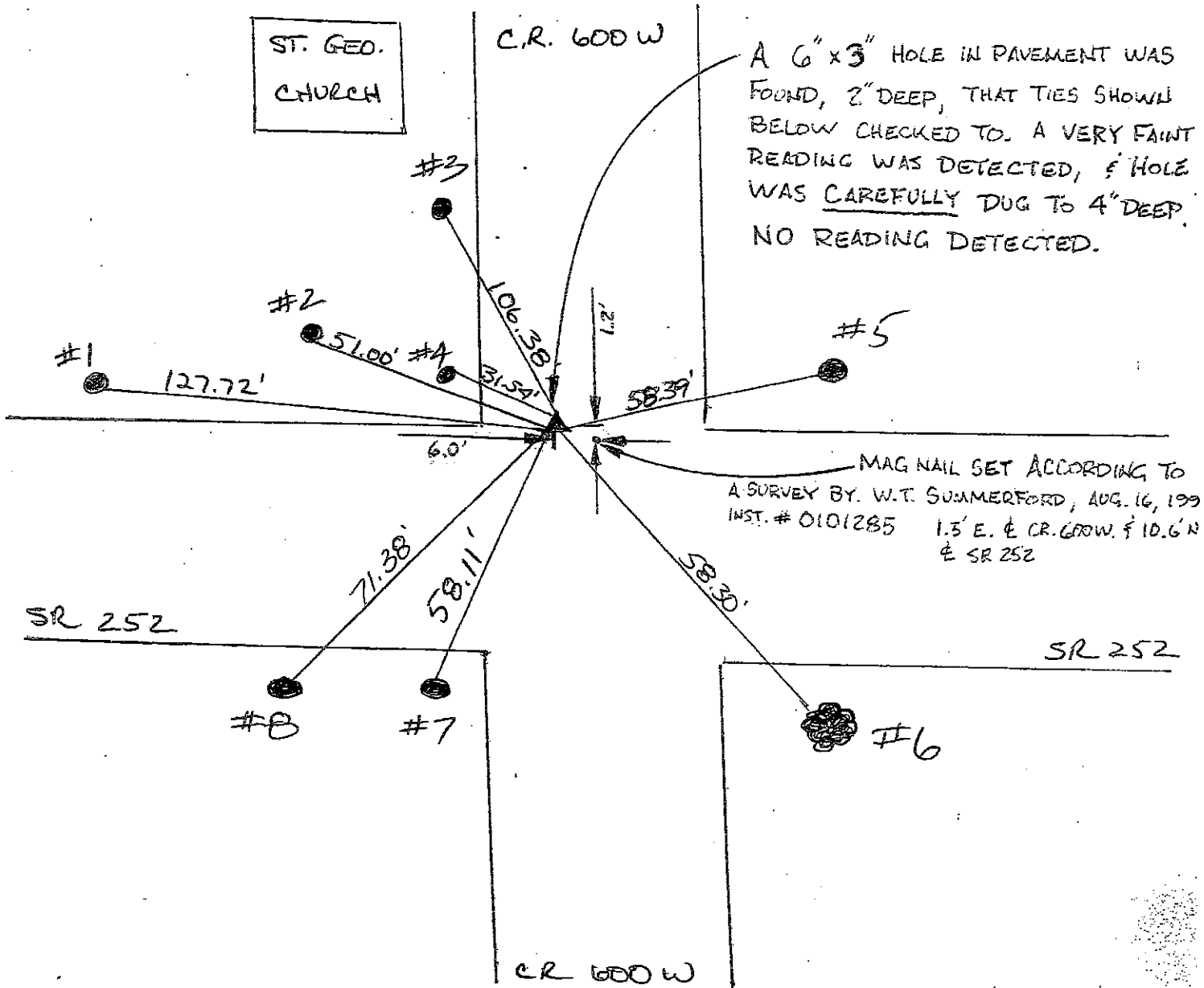
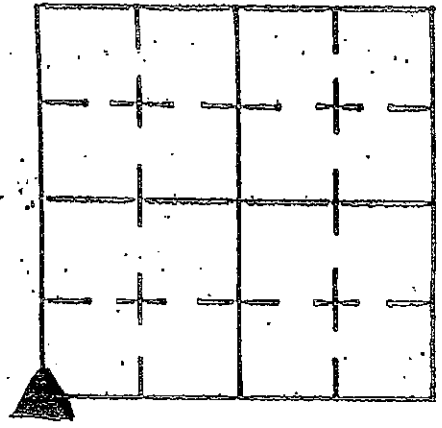
REFERENCE	DISTANCE	DESCRIPTION
1	98.20'	RUSH/SHELBY POLE 48111
2	18.09'	8" ROUND CORNER POST
3	19.03'	7" SQUARE CORNER POST
4	61.52'	20" ASH TREE

GEODETIC INFORMATION  
Datum: NAD83 (CORS96)

GPS REF. Gorrell, P 57 (5T)	<p><b>DISCLAIMER</b></p> <p>The section corner coordinates annotated hereon have been obtained with RTK GPS methods by personnel of Shelby County Surveyor. No guarantee is made to the correctness or accuracy of these values and they have been provided for recovery and verification purposes only. The Shelby County Surveyor's Office will not be held liable for errors or negligence in part by the surveyor who does not physically determine the location of section lines perform in compliance with Indiana Title 865, Article 1, Rule 12-10 of the Administration Code. These coordinates have no legal weight of authority unless monument and all its accessories have been obliterated.</p>
DATE: 10/23/2013	
BY: T. Sumerford C. Dreddy	
NORTHING: 1502105.978	
EASTING: 296103.502	

SECTION CORNER RECORD  
SHELBY COUNTY, INDIANA  
Sec. 29 T. 11 R. 6

DATE 03/09/01  
CREW P.C. SIPES  
Inst. \_\_\_\_\_ Rod \_\_\_\_\_  
TYPE of MARKER PK NAIL Cond. \_\_\_\_\_  
METHOD of ESTABLISHMENT PK NAIL PLACED OVER HWY MDNV.  
REPLACING STONE PER HWY PLANS FOR SR 252



REFERENCE	DISTANCE	DESCRIPTION
1 <small>GOOD</small>	127.72'	WROUGH IRON CORNER POST (S.E. CORNER AT BASE)
<small>MISSED #1-22</small>	51.00'	POST FOR SIGN (ST GEO CH.) (S.E. CORNER AT BAS)
<small>POLE CORNER 3</small>	106.38'	RUSH SHELBY ENERGY POLE # 48121
4 <small>GOOD</small>	31.54'	BURIED FIBER OPTIC WITNESS POST
5 <small>GOOD</small>	58.39'	RUSH SHELBY ENERGY POLE # 48122
<small>MISSED BY D.P.</small>	58.30'	36" MAPLE TREE
7 <small>GOOD</small>	58.11'	RUSH SHELBY ENERGY POLE 48123
8 <small>GOOD</small>	71.38'	REMC UTILITY POLE # 21180

# SECTION CORNER RECORD

SHELBY COUNTY, INDIANA

Sec. 29 T. 11 R. 6

DATE 03/09/01

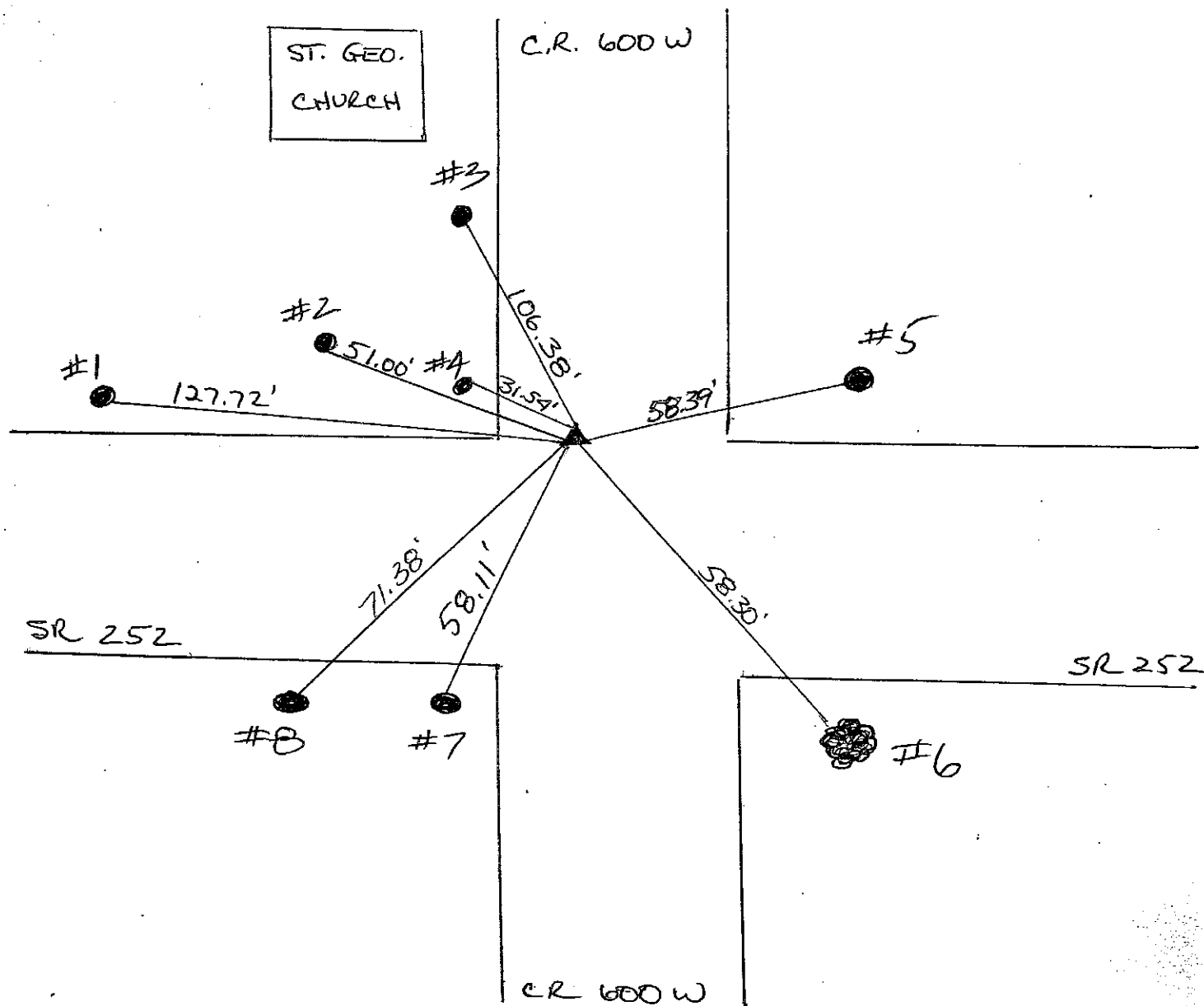
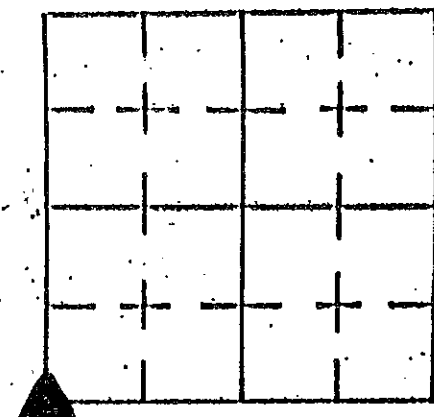
CREW P.C. SIPES

Inst. \_\_\_\_\_ Rod \_\_\_\_\_

TYPE of MARKER PK NAIL Cond. \_\_\_\_\_

METHOD of ESTABLISHMENT PK NAIL PLACED OVER HWY MONU.

REPLACING STONE PER HWY PLANS FOR SR 252



REFERENCE	DISTANCE	DESCRIPTION
1	127.72'	WROUGH IRON CORNER POST (S.E. CORNER AT BASE
2	51.00'	POST FOR SIGN (ST GEO CH.) (S.E. CORNER AT BAS
3	106.38'	RUSH SHELBY ENERGY POLE # 48121
4	31.54'	BURIED FIBER OPTIC WITNESS POST
5	58.39'	RUSH SHELBY ENERGY POLE # 48122
6	58.30'	36" MAPLE TREE
7	58.11'	RUSH SHELBY ENERGY POLE 48123
8	71.38'	REMC UTILITY POLE # 21180

SHELBY COUNTY, INDIANA  
Sec. 30 T. 11 R. 6

DATE: 11/17/2017  
CREW: TAYLOR SUMERFORD  
OLD RECORD REF: 1936'S PLANS SR 252  
MARKER TYPE: TYPE C MONUMENT - COPPER PIN IN CONC. BASE

▲ Ref. No.


**Method of Establishment**  
 EXCAVATED AREA OF STATIONS AS SHOWN ON HWY PLANS FOR TYPE C MONUMENT THAT REPLACED STONE - FOUND 1/2 INCH COPPER PIN SET IN CONCRETE BASE - CONCRETE PARTIALLY DETERIATED AT APPROX DEPTH OF 2 FEET

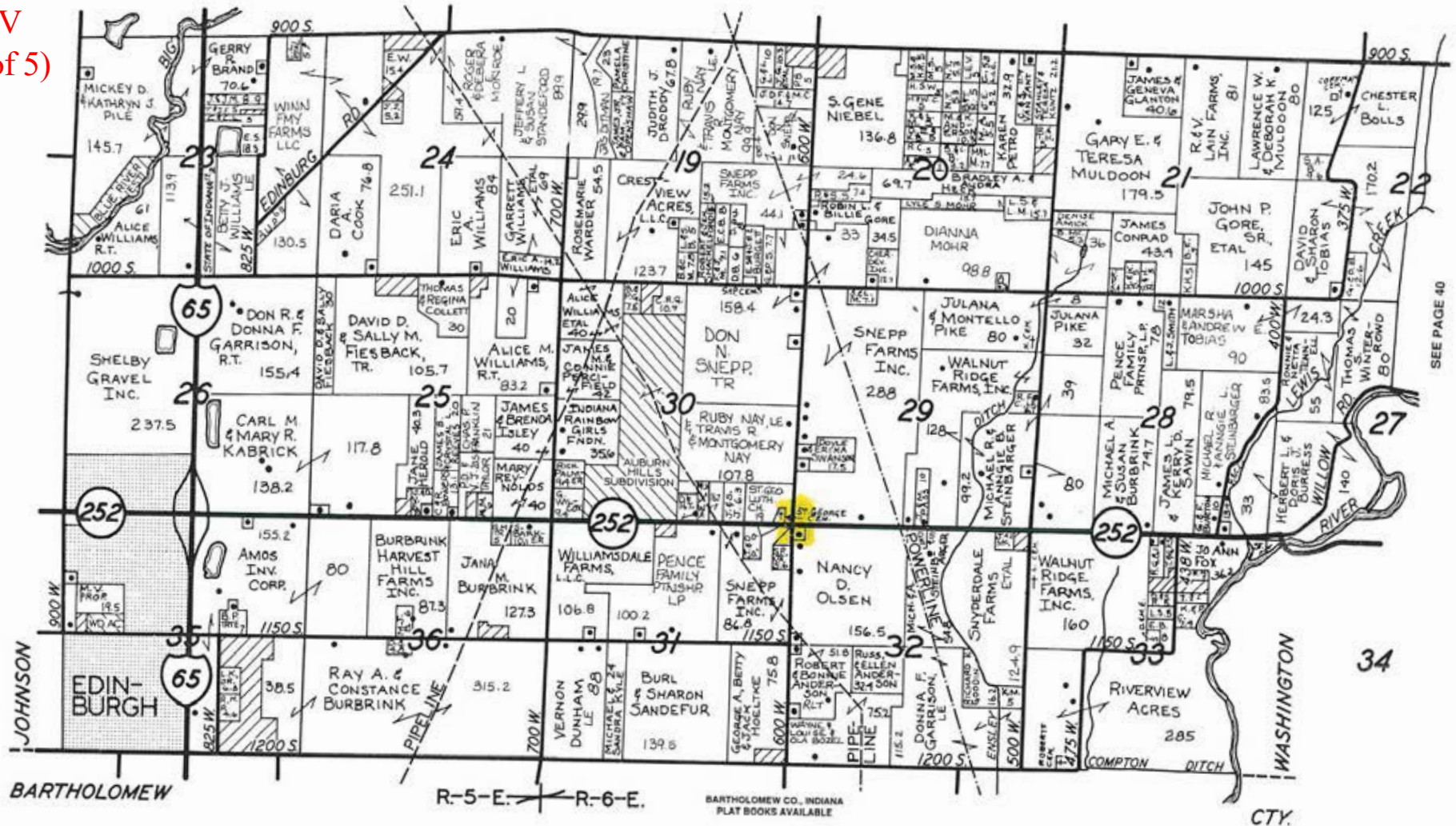



Drawing Not To Scale

REF #	DISTANCE	DESCRIPTION
		ELEVATION 762.31'

**GEODETIC INFORMATION**  
Datum: NAD83 (CORS96)

GPS REF. 460	<b>DISCLAIMER</b> The section corner coordinates annotated hereon have been obtained with RTK GPS methods by personnel of Shelby County Surveyor. No guarantee is made to the correctness or accuracy of these values and they have been provided for recovery and verification purposes only. The Shelby County Surveyor's Office will not be held liable for errors or negligence in part by the surveyor who does not physically determine the location of section lines perform in compliance with Indiana Title 865, Article 1, Rule 12-10 of the Administration Code. These coordinates will have no legal weight of authority unless monument and all its accessories have been obliterated.
DATE: 11/17/2017	
BY: TAYLOR SUMERFORD	
NORTHING: 1498873.80	
EASTING: 263689.11	





# FCS Crop Insurance

FARM CREDIT SERVICES OF MID-AMERICA

**Clay Pruet**  
Crop Insurance Specialist  
cpruet@e-farmcredit.com

Cell 765.246.1994  
Toll Free 800.446.0306

1289 N. Jackson / PO Box 526  
Greencastle, IN 46135  
Fax 765.653.3275  
[www.e-farmcredit.com](http://www.e-farmcredit.com)



SE Corner of 30-11-6 Shelby County, In.



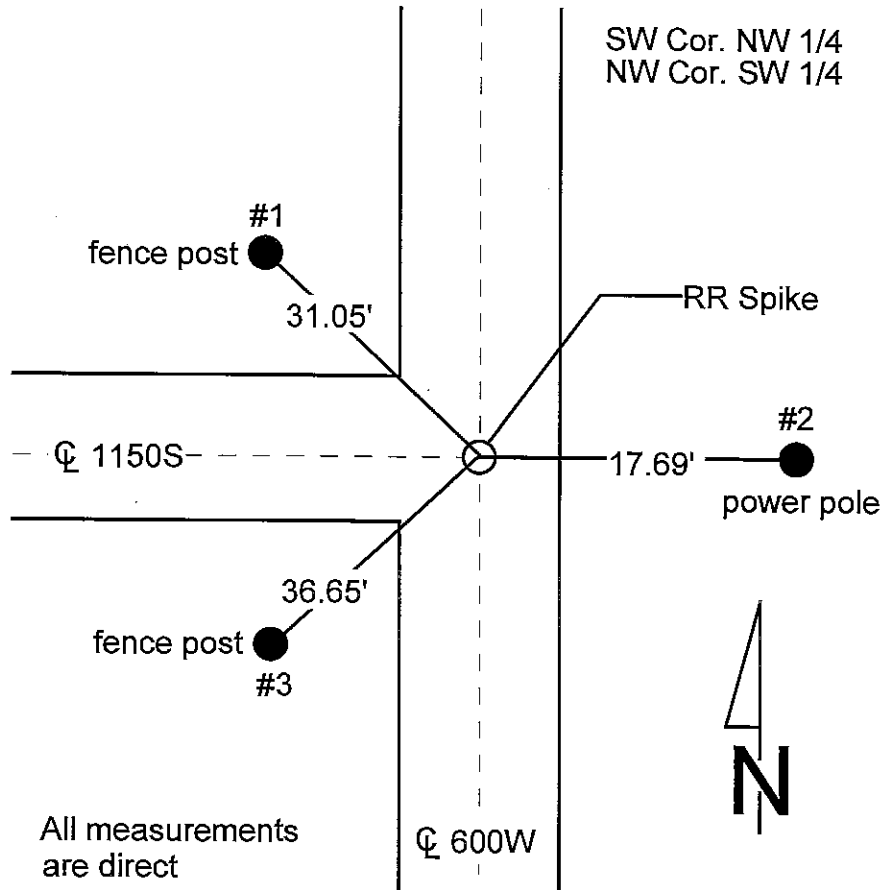
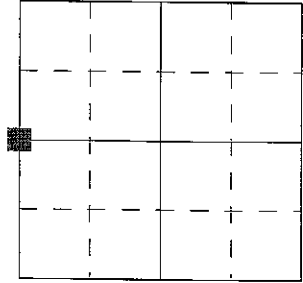
0 190  
1" = 190ft

*Shelbyville-Shelby County  
Geographic Information System  
25 W. Polk St.  
Shelbyville, Indiana 46176*

SECTION CORNER RECORD  
SHELBY COUNTY, INDIANA  
Sec. 32 T. 11N R. 6E

Ref. No. 5X

DATE :  
CREW P.C. : Bowman  
Instrument :  
Rod :  
Marker Type : RR Spike  
Condition :  
Method of Establishment :



REFERENCE	DISTANCE	DESCRIPTION
1	31.05'	Fence post
2	17.69'	Power pole
3	36.65'	Fence post

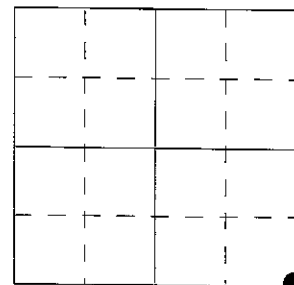




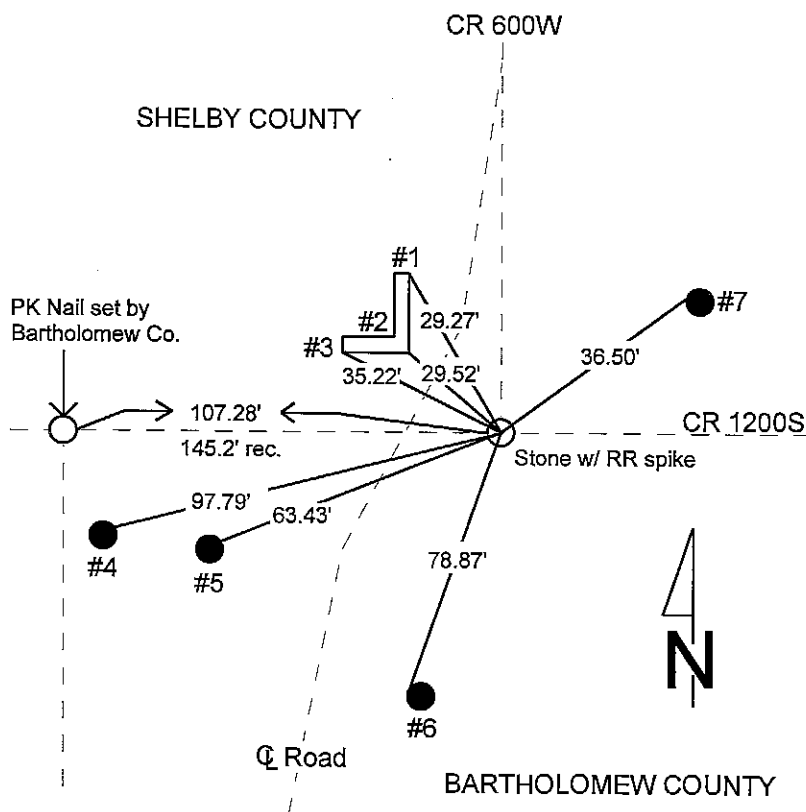
SECTION CORNER RECORD  
SHELBY COUNTY, INDIANA  
Sec. 31 T. 11N R. 6E

Ref. No. 5Z

DATE : 10/21/85  
CREW P.C. : D. Rivers  
Instrument :  
Rod : J. Sinclair  
Marker Type : Stone  
Condition : Good



**Method of Establishment :** Nothing found on surface. Only existing physical evidence are road centerlines. Dug at said centerlines intersection and found a stone 12" N-S x 1"-3" E-W, and 17" below existing pavement. Placed cut "X" on South end of stone on the high point of said stone. Placed RR spikes 4" East and West of "X", 5" below top of stone. A chunk of concrete (9" x 7" x 3") was found on top of stone, which I reset above stone and placed a cut "X" on it. Directly above "X" set in the stone. Set RR spike on surface above both "X"s.

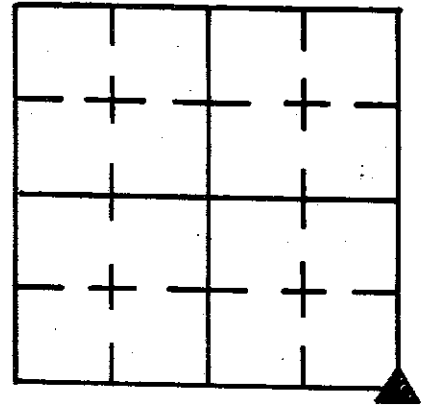


REFERENCE	DISTANCE	DESCRIPTION
1	29.27'	NE corner concrete headwall flush w/ ground
2	29.52'	SE corner concrete headwall flush w/ ground
3	35.22'	SW corner concrete headwall flush w/ ground
4	97.79'	PK nail found 7" up NE side round wood fence post
5	63.43'	PK nail found 9" up NE side round wood corner post
6	78.87'	PK nail West side, 22" up
7	36.50'	PK nail NW side power pole, 12" up
straddle	2.00'	PK nail in pavement West
straddle	2.00'	PK nail in pavement North

# SECTION CORNER RECORD SHELBY COUNTY, INDIANA

5Z

5Z  
(2 of 3)



Sec. 31 T. 11 R. 6

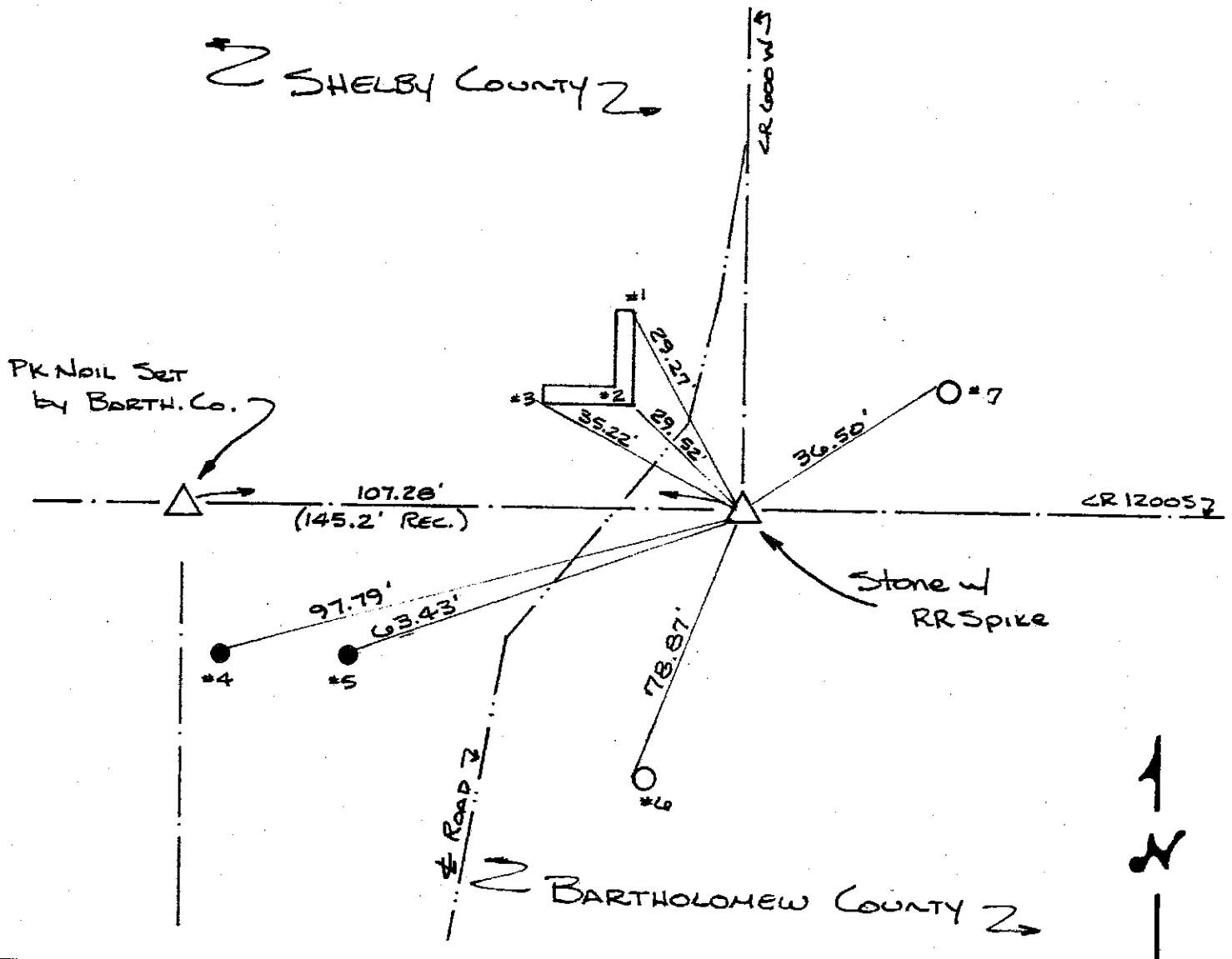
DATE 10/21/85

CREW P.C. D. RIVERS

Inst. Rod J. SINCLAIR

TYPE of MARKER Stone Cond. GOOD

METHOD of ESTABLISHMENT NOTHING FOUND ON SURFACE, ONLY EXISTING PHYSICAL EVIDENCE ARE ROAD E'S, DUG AT SAID INTERSECTION  
(CONT'D ON BACK)



REFERENCE	DISTANCE	DESCRIPTION
1	29.27'	N.E. CORNER CONC. HEADWALL FLUSH W/ GROUND
2	29.52'	S.E. CORNER CONC. HEAD WALL " " "
3	35.22'	S.W. " " " " " " "
4	97.79'	PK Nail FOUND 7" UP N.E. SIDE ROUND WOOD FENCE POST
5	63.43'	PK Nail FOUND 9" UP N.E. SIDE ROUND WOOD CORNER POST
6	78.87'	PK Nail WEST SIDE 22" UP
7	36.50	PK Nail NW SIDE PWP 12" UP
STRADDLE	2.00'	PK Nail IN PWT WEST
STRADDLE	2.00'	PK Nail IN PWT NORTH

5Z  
(3 of 3)

PROJECT BCS\GPS-95

PROJECT STATION NUMBER: 412  
PROJECT STATION NAME: 1065NE

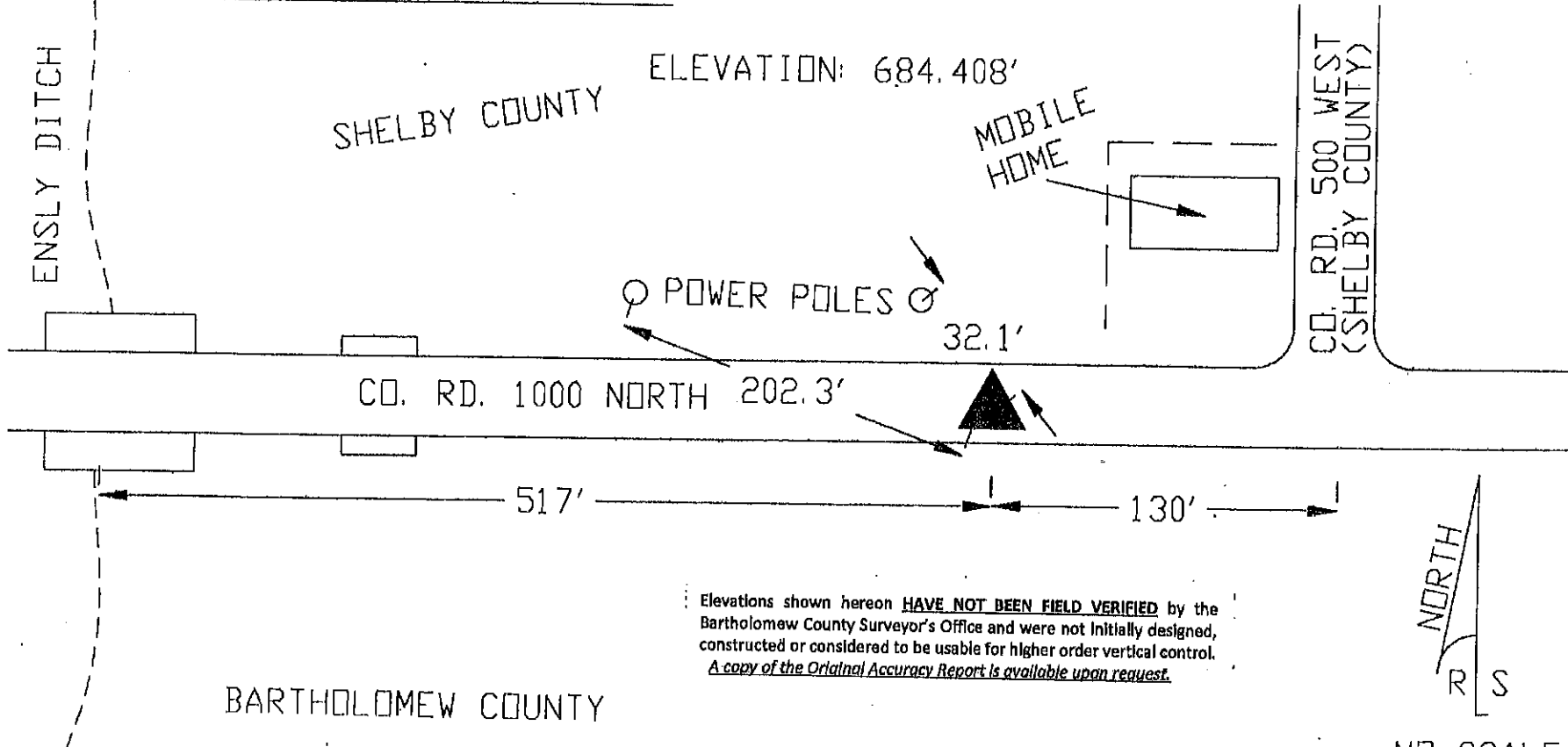
STATION DATA: LATITUDE - 39°20'57.0585"  
LONGITUDE - 85°52'31.72741"

STATE PLANE COORDINATES  
INDIANA EAST ZONE (1301) N1493703.276  
US SURVEY FOOT E269031.952


LOCATION DESCRIPTION  
THE NORTHEAST CORNER OF SECTION 5, T10N, R6E.  
LOCATED ON BARTHOLOMEW AND SHELBY COUNTY LINE. CORNER IS ON BARTHOLOMEW COUNTY ROAD 1000 NORTH 1/4 MILE EAST OF COUNTY ROAD 175 EAST AND 130 FEET WEST OF SHELBY COUNTY ROAD 500 WEST.

MONUMENT DESCRIPTION  
BCS STANDARD CONCRETE MON.

ELEVATION: 684.408'



Elevations shown hereon HAVE NOT BEEN FIELD VERIFIED by the Bartholomew County Surveyor's Office and were not initially designed, constructed or considered to be usable for higher order vertical control. A copy of the Original Accuracy Report is available upon request.

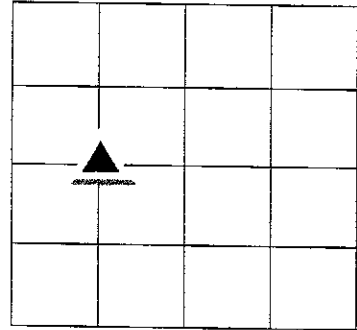


NO SCALE

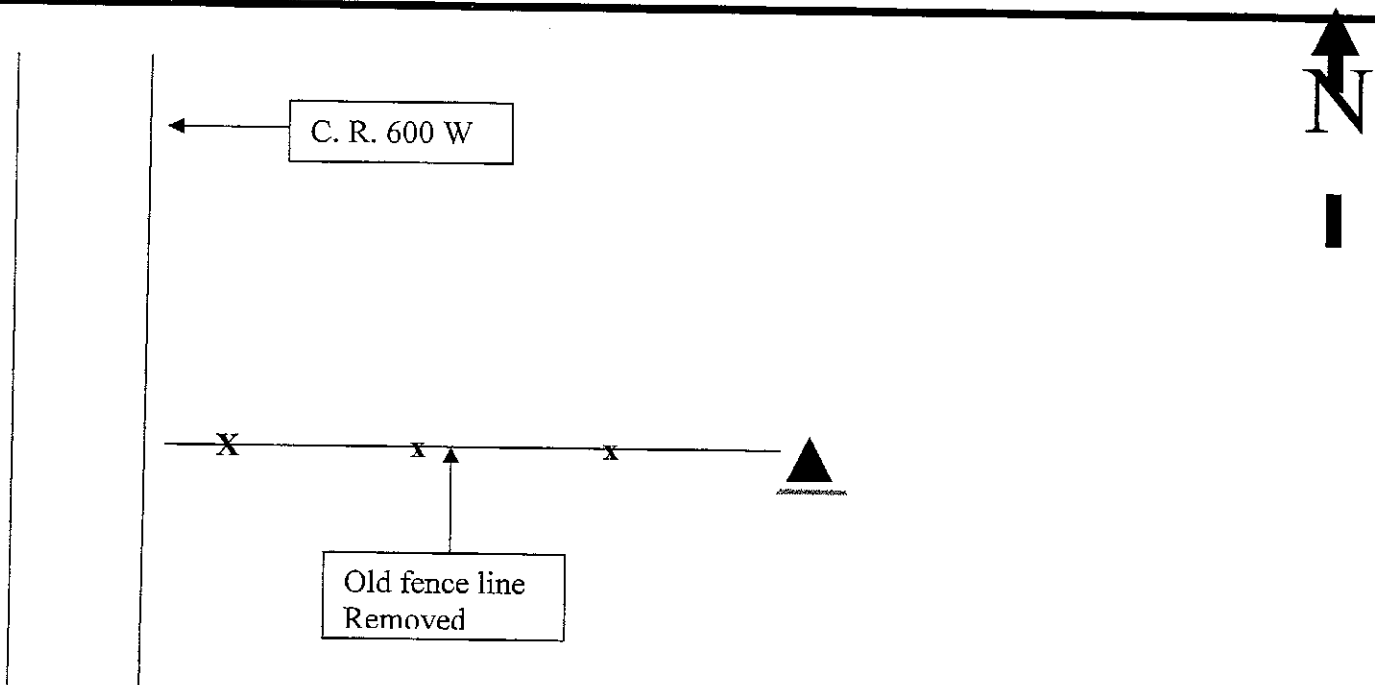
SECTION CORNER RECORD  
SHELBY COUNTY, INDIANA  
Sec 8 . T. 11N R. 6E

Ref. No. 6G

DATE: 04/30/2013  
CREW: T. Sumerford  
C. Droddy  
OLD RECORD REF:  
MARKER TYPE: Stone



Stone in Tree line at base of tree. Stone removed after GPS. Tree removed and stone placed at original spot by GPS. Old horse show and magnets placed on top of stone and stone is approx 15 inches below surface.



Drawing Not To Scale

Last Entered or Corrected:

REF #	DISTANCE	DESCRIPTION

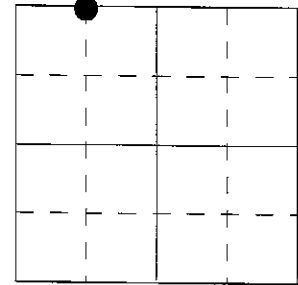
GEODETIC INFORMATION  
Datum: NAD83 (CORS96)

GPS REF. 201	<p><b>DISCLAIMER</b></p> <p>The section corner coordinates annotated hereon have been obtained with RTK GPS methods by personnel of Shelby County Surveyor. No guarantee is made to the correctness or accuracy of these values and they have been provided for recovery and verification purposes only. The Shelby County Surveyor's Office will not be held liable for errors or negligence in part by the surveyor who does not physically determine the location of section lines perform in compliance with <b>Indiana Title 865, Article 1, Rule 12-10</b> of the Administration Code. These coordinates will have no legal weight of authority unless monument and all its accessories have been obliterated.</p>
DATE: 04/30/2013	
BY: T. Sumerford C. Droddy	
NORTHING: 1517490.558	
EASTING: 265343.097	

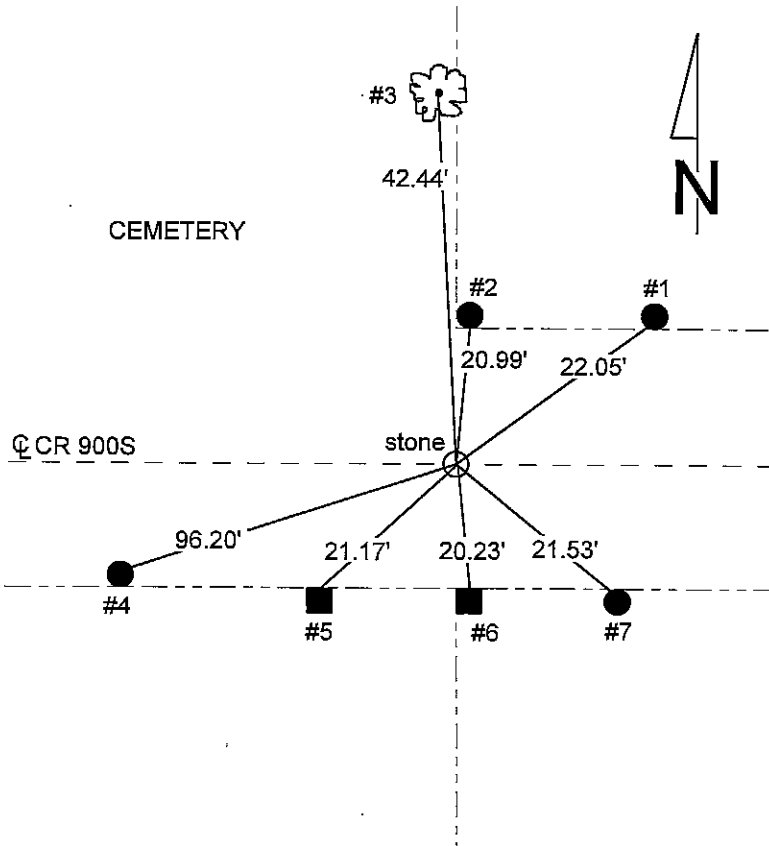
SECTION CORNER RECORD  
SHELBY COUNTY, INDIANA  
Sec. 20 T. 11N R. 6E

Ref. No. 6N

DATE : 05/07/87  
CREW P.C. : D. Rivers  
Instrument :  
Rod : R. McGaha  
Marker Type : Stone  
Condition : Good



Method of Establishment : Found PK nail @ road surface. Set PK nails 2' to the North and West. Dug and found stone 6" deep. Stone is 7" NW-SE x 3.5" NE-SW with notch in high point. Set 2 RR spikes 10" deep 4" North & South of notch. Stone to offsets, North 2.27', West 2.34'. Set PK nail over stone.



REFERENCE	DISTANCE	DESCRIPTION
1	22.05'	PK nail South side round wooden fence post, 4" up
2	20.99'	PK nail West side round wooden corner post, 9" up
3	42.44'	PK westerly most root of a 28" maple, 19" up
4	96.20'	PK nail North side utility pole REMC #20029, 14" up
5	21.17'	PK nail North side square wooden brace post, 9" up
6	20.23'	PK nail North side square wooden corner post, 5" up
7	21.53'	PK nail North side half moon shaped wooden fence post, 6" up
offset	2.27'	PK nail in pavement North of stone
offset	2.34'	PK nail in pavement West of stone
		PK nail set over stone

6N  
(2 of 4)

6N

SHELBY COUNTY, INDIANA  
Sec. 17 T. 11 R. 6

DATE: 6/30/16  
CREW:  
OLD RECORD REF:  
MARKER TYPE: MAG NAIL OVER STONE

▲ Ref. No.


Method of Establishment

LOCATED FROM COUNTY TIES



Drawing Not To Scale

REF #	DISTANCE	DESCRIPTION
		ELEVATION 849.98'

GEODETIC INFORMATION

Datum: NAD83 (CORS96)

GPS REF. 356	<p><b>DISCLAIMER</b></p> <p>The section corner coordinates annotated hercon have been obtained with RTK GPS methods by personnel of Shelby County Surveyor. No guarantee is made to the correctness or accuracy of these values and they have been provided for recovery and verification purposes only. The Shelby County Surveyor's Office will not be held liable for errors or negligence in part by the surveyor who does not physically determine the location of section lines perform in compliance with <b>Indiana Title 865, Article 1, Rule 12-10</b> of the Administration Code. These coordinates will have no legal weight of authority unless monument and all its accessories have been obliterated.</p>
DATE: 6/30/16	
BY: SCOTT SUMERFORD	
NORTHING: 1509517.71	
EASTING: 265191.40	

# SECTION CORNER RECORD

## SHELBY COUNTY, INDIANA

Sec. 20 T. 11N R. 6E

DATE 5/7/87

CREW P.C. D. Rivers

Inst. \_\_\_\_\_ Rod R. McGaha

TYPE of MARKER STONE Cond. Good

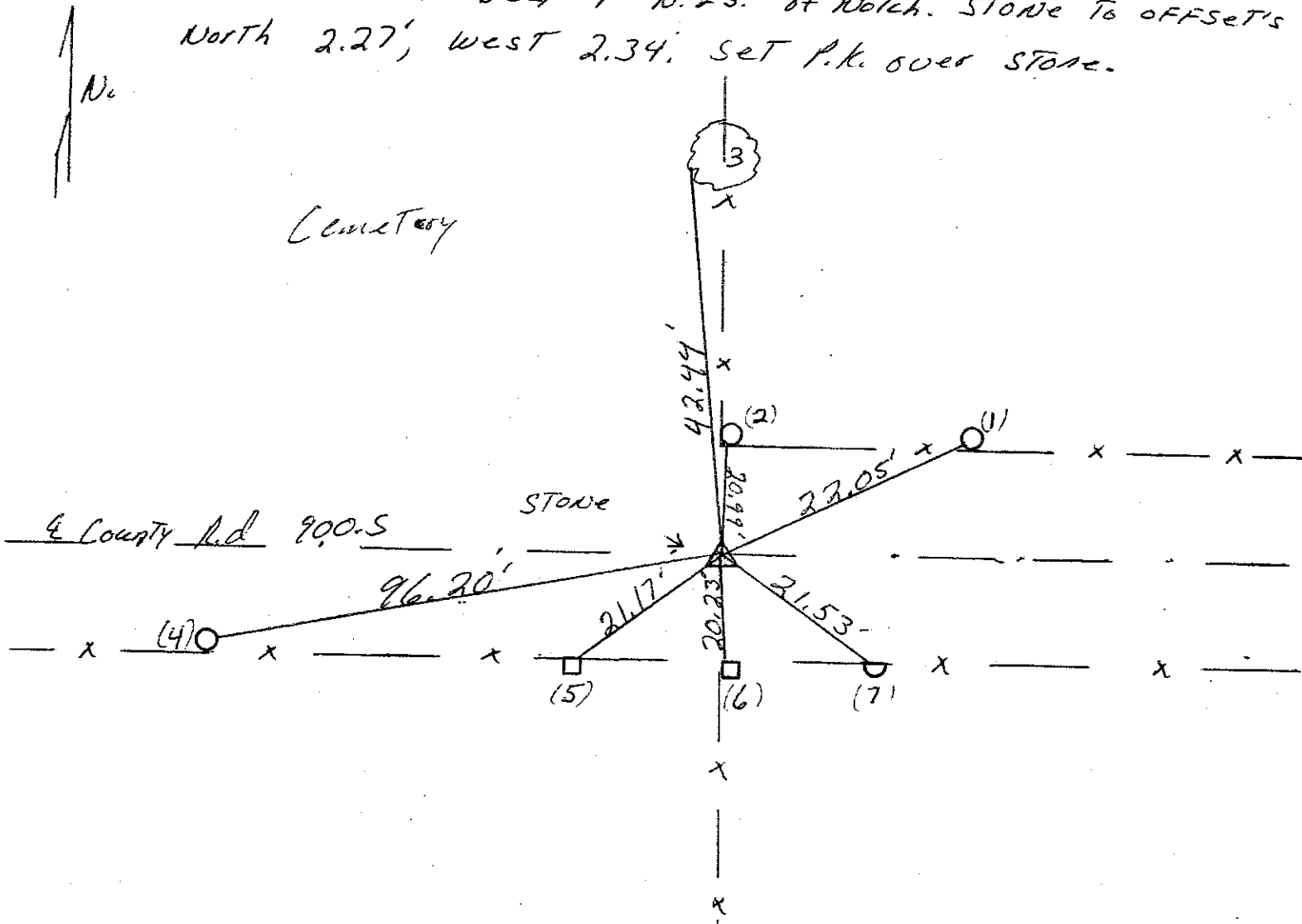
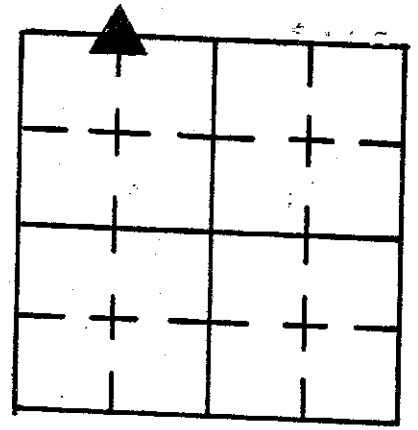
METHOD of ESTABLISHMENT Found P.K. Nail @ Road Surface, Set

P.K.'s 2' To The N. & W. Dug and Found Stone 6" Deep, (Stone)

7" N.W. to S.E x 3 1/2" N.E. to S.W. (Notch in Highpoint). Set

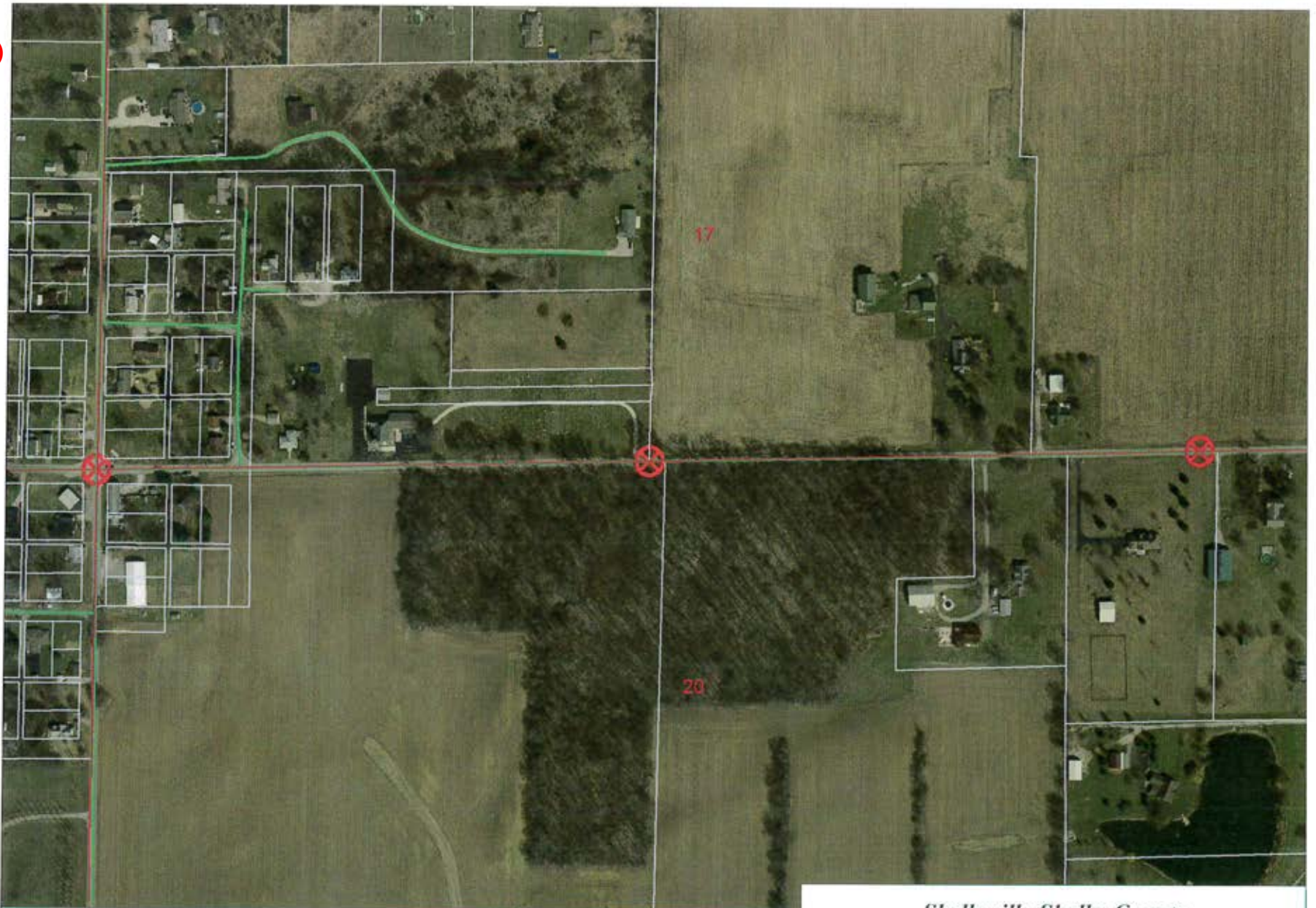
2 R.R. SPIKES 10" Deep 4" N. & S. of Notch. Stone to offsets  
North 2.27', West 2.34'. Set P.K. over Stone.

6N  
(3 of 4)



REFERENCE	DISTANCE	DESCRIPTION
(1)	22.05'	P.K. NAIL S. SIDE Round wooden Fence Post 4" up
(2)	20.99'	P.K. NAIL W. SIDE Round wooden Corner Post 9" up
(3)	42.44'	P.K. westerly most Root of a 28" Maple 19" up
(4)	96.20'	P.K. N. SIDE UTILITY Pole R.E.M.C #20029 14" up
(5)	21.17	P.K. N. SIDE Square wooden brass post 9" up
(6)	20.23	P.K. ( ) ( ) ( ) Corner Post 5" up
(7)	21.53	P.K. NAIL N. SIDE 1/2 moon shaped wooden Fence Post 6" up
OFFSET	2.27'	P.K. NAIL in pavement N. of Stone
OFFSET	2.34	( ) ( ) ( ) ( ) W. of Stone P.K. Set over Stone

6N  
(4 of 4)



17-11-6 SE Cor SW 1/4 SW 1/4

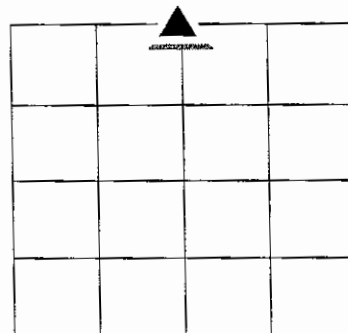


*Shelbyville-Shelby County  
Geographic Information System  
25 W. Polk St.  
Shelbyville, Indiana 46176*

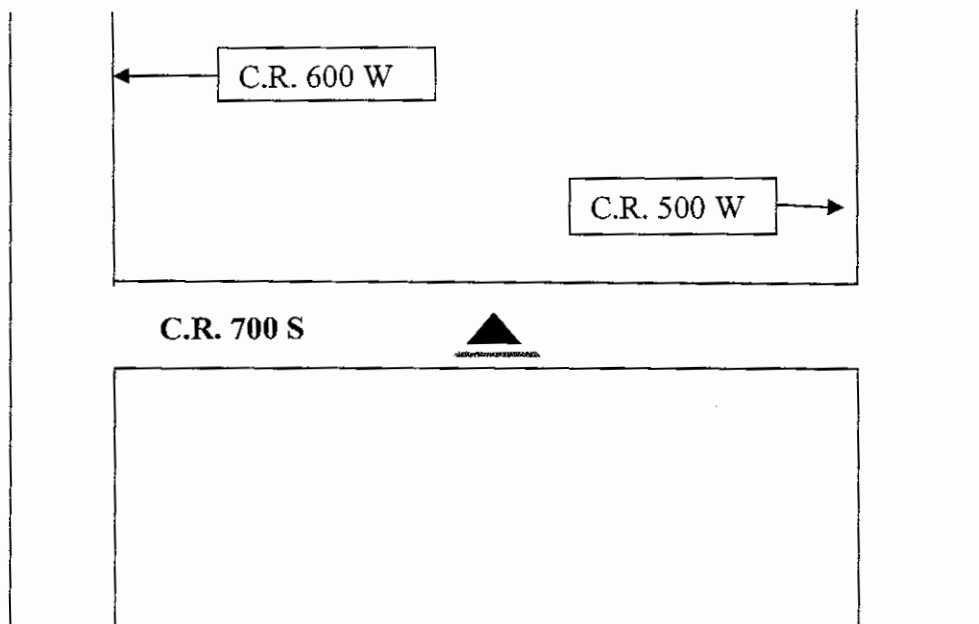
SECTION CORNER RECORD  
SHELBY COUNTY, INDIANA  
Sec. 8 T. 11N R. 6E

Ref. No. 7E

DATE: 04/30/2013  
CREW: T. Sumerford  
C. Droddy  
OLD RECORD REF:  
MARKER TYPE: Stone



Stone verified by Surveyor T. Sumerford, L S and RR spike placed over stone



Drawing Not To Scale

Last Entered or Corrected:

REF #	DISTANCE	DESCRIPTION

GEODETIC INFORMATION  
Datum: NAD83 (CORS96)

GPS REF.	DISCLAIMER
108	The section corner coordinates annotated hereon have been obtained with RTK GPS methods by personnel of Shelby County Surveyor. No guarantee is made to the correctness or accuracy of these values and they have been provided for recovery and verification purposes only. The Shelby County Surveyor's Office will not be held liable for errors or negligence in part by the surveyor who does not physically determine the location of section lines perform in compliance with <b>Indiana Title 865, Article 1, Rule 12-10</b> of the Administration Code. These coordinates will have no legal weight of authority unless monument and all its accessories have been obliterated.
DATE: 04/30/2013	
BY: T. Sumerford C. Droddy	
NORTHING: 1520190.50	
EASTING: 266856.32	

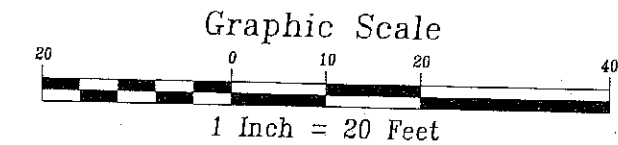
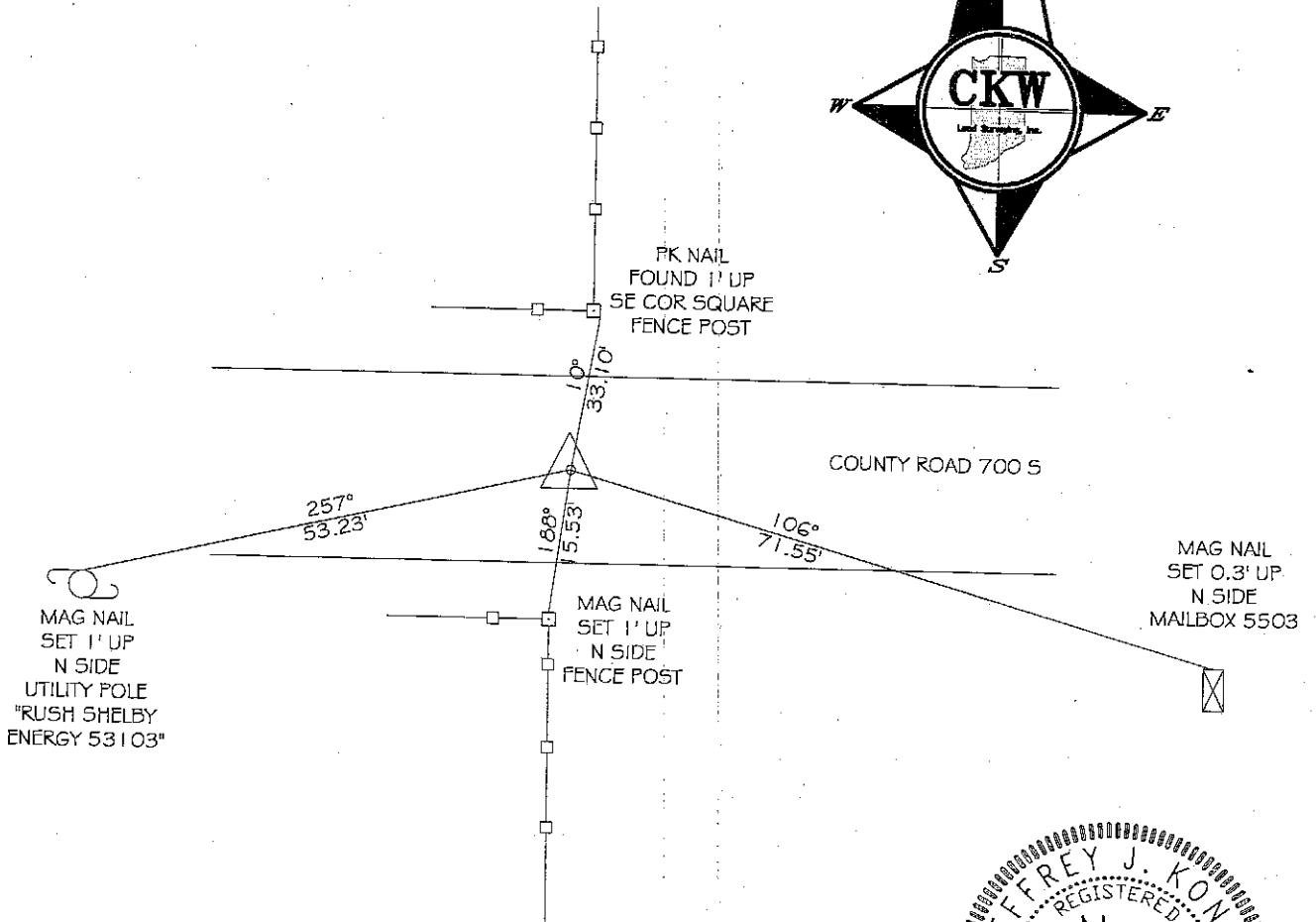

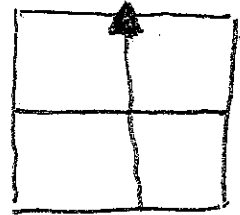
7-E



301 East Jefferson Street - Franklin, Indiana 46131  
Phone (317) 736-0781 - Fax (317) 736-0791

# Section Corner Tie 8-11-6

NE Cor NW  $\frac{1}{4}$   
Sec. 8-T11N-R6E



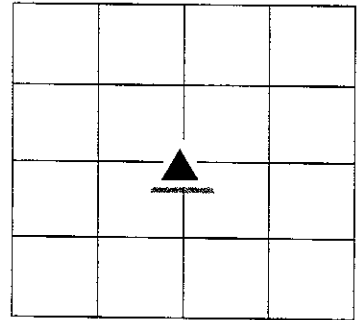
*Jeffrey J. Kondy*  
JEFFREY J. KONDY PROFESSIONAL LAND SURVEYOR NO. 20100068

Section Corner Tie $\frac{1}{2}$ " Rebar Found NE Cor NW $\frac{1}{4}$ Sec. 8-T11N-R6E		Prepared For: Shelby County Surveyor's Office Shelbyville, Indiana 46174	
Scale: 1" = 20'	Drawn By: CAP	Property Address: Shelby County Indiana	Job Number: 070355
Date: November 21, 2007	Sheet 1 of 1		

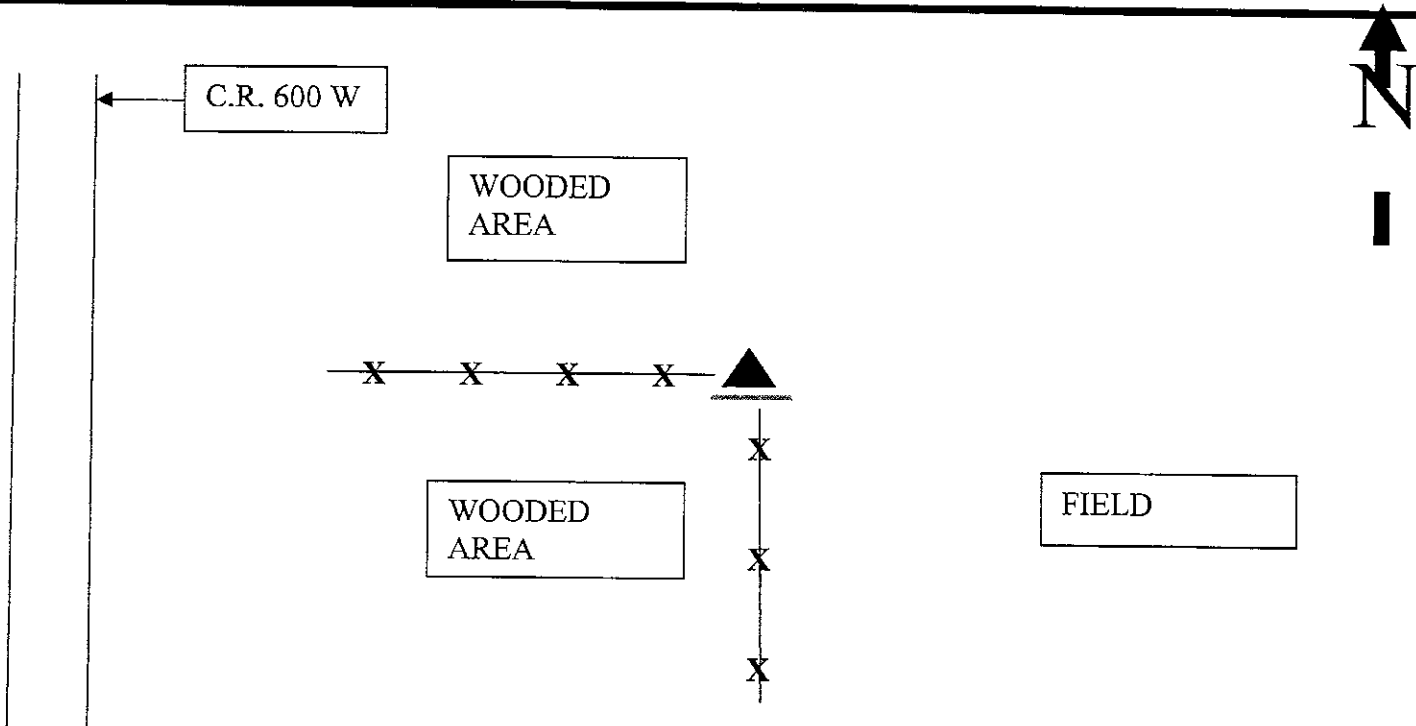
SECTION CORNER RECORD  
SHELBY COUNTY, INDIANA  
Sec 8. T. 11N R. 6E

Ref. No. 7G

DATE: 04/30/2013  
CREW: T. Sumerford  
C. Droddy  
OLD RECORD REF:  
MARKER TYPE: Stone



Stone is located at East side of base of corner post of fence line that goes West and South. Approached corner from the East through field



Drawing Not To Scale

Last Entered or Corrected:

REF #	DISTANCE	DESCRIPTION

GEODETIC INFORMATION

Datum: NAD83 (CORS96)

GPS REF.	DISCLAIMER
200	The section corner coordinates annotated hereon have been obtained with RTK GPS methods by personnel of Shelby County Surveyor. No guarantee is made to the correctness or accuracy of these values and they have been provided for recovery and verification purposes only. The Shelby County Surveyor's Office will not be held liable for errors or negligence in part by the surveyor who does not physically determine the location of section lines perform in compliance with <b>Indiana Title 865, Article 1, Rule 12-10</b> of the Administration Code. These coordinates will have no legal weight of authority unless monument and all its accessories have been obliterated.
DATE: 04/30/2013	
BY: T. Sumerford C. Droddy	
NORTHING: 1517546.22	
EASTING: 266711.32	

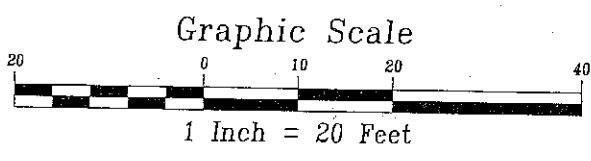
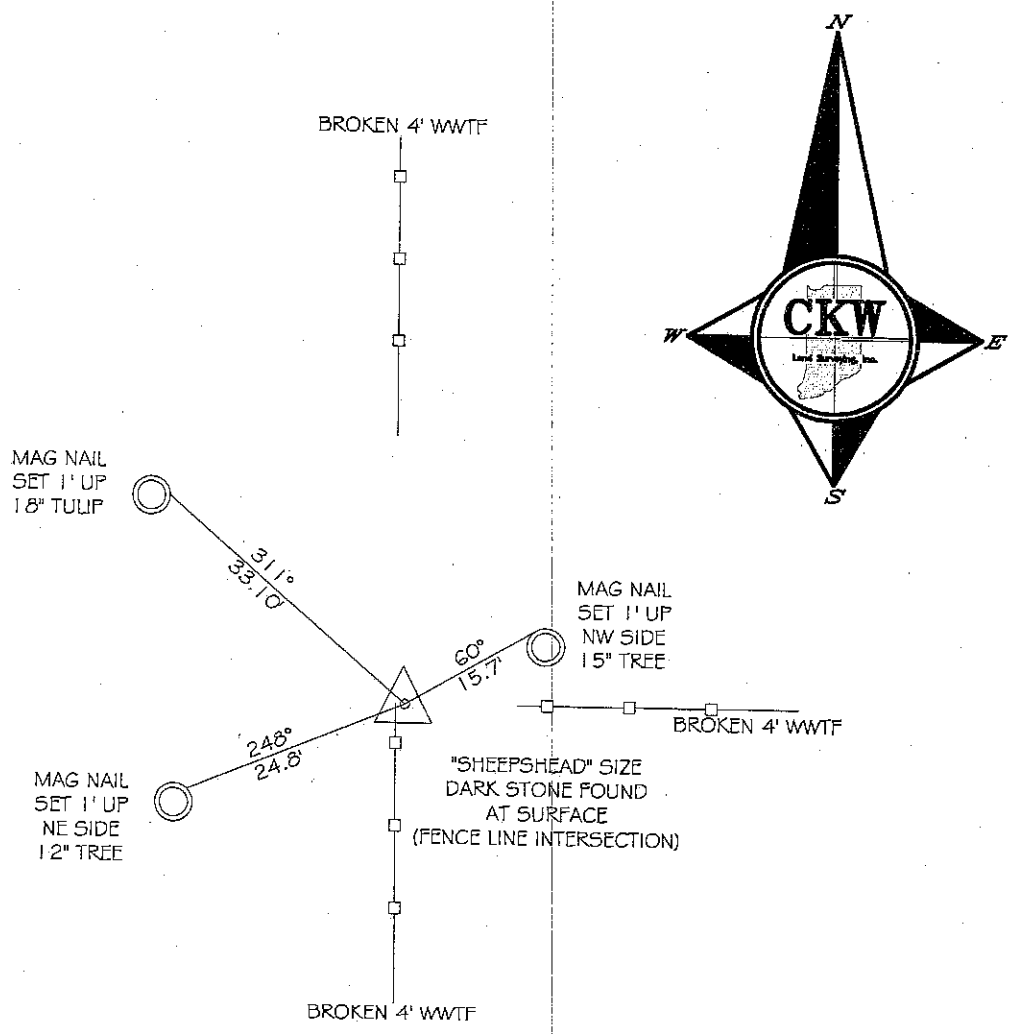
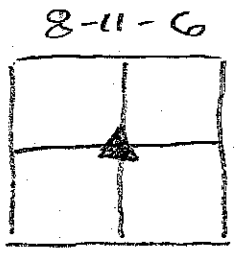


7-G

301 East Jefferson Street - Franklin, Indiana 46131  
Phone (317) 736-0781 - Fax (317) 736-0791

# Section Corner Tie

SE Cor NW  $\frac{1}{4}$   
Sec. 8-T11N-R6E



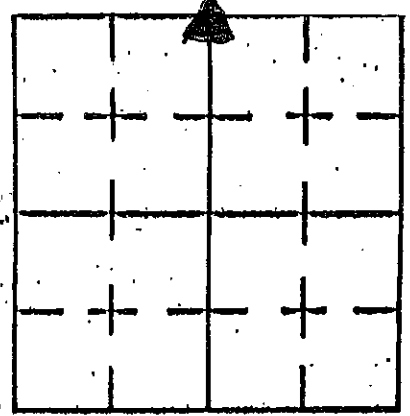
*Jeffrey J. Kondy*  
JEFFREY J. KONDY PROFESSIONAL LAND SURVEYOR NO. 20100068

Section Corner Tie Stone Found SE Cor NW $\frac{1}{4}$ Sec. 8-T11N-R6E		Prepared For: Shelby County Surveyor's Office Shelbyville, Indiana 46174	
Scale: 1" = 20'	Drawn By: CAP	Property Address: Shelby County Indiana	Job Number: 070355
Date: November 21, 2007	Sheet 1 of 1		

# SECTION CORNER RECORD

## SHELBY COUNTY, INDIANA

7J  
(1 of 1)



Sec. 17 T. 11 R. 6

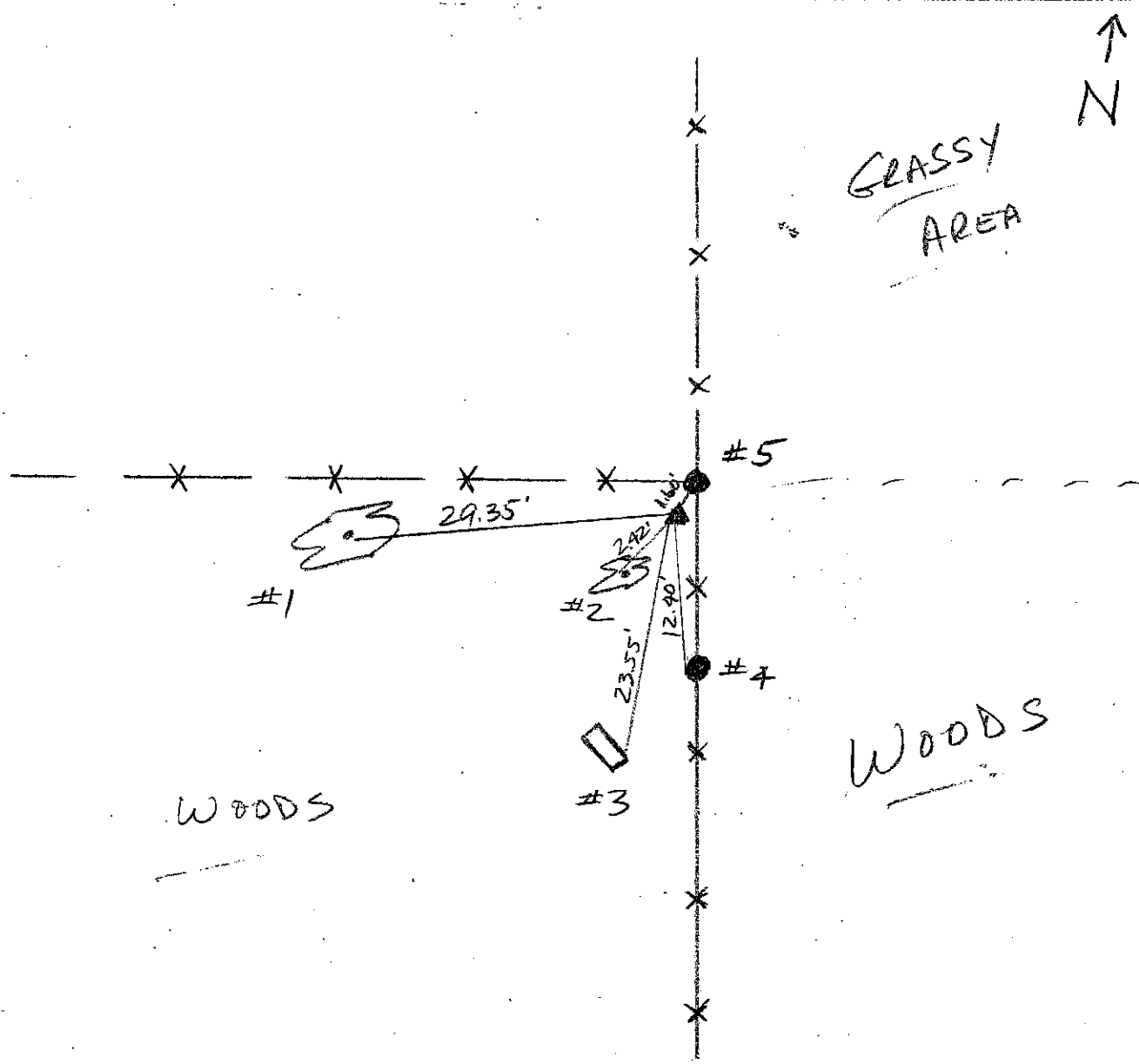
DATE 12/10/02

CREW P.C. TONY SIPES

Inst. \_\_\_\_\_ Rod \_\_\_\_\_

TYPE of MARKER STONE Cond. GOOD

METHOD of ESTABLISHMENT AERIAL PHOTOS, PHYSICAL INSPECTIONS



REFERENCE	DISTANCE	DESCRIPTION
1	29.35'	24" MAPLE (PK 24" UP NORTH SIDE)
2	2.42'	12" HACKBERRY (PK NAIL 6" UP NORTH SIDE)
3	23.55'	TOLEN "HEADSTONE" (NE COR AT GRND LEVEL)
4	12.40'	.70' RND WOOD LINE POST (PK NAIL WEST SIDE)
5	1.60'	COR POST (DEAD TREE) (PK NAIL 6" UP WEST SIDE)
		* CARSONITE ROD SET JUST SOUTH OF COR. POST

7N

7N  
(1 of 5)

SHELBY COUNTY, INDIANA  
Sec. 17 T. 11 R. 6

DATE: 6/30/2016  
CREW: SCOTT SUMERFORD  
OLD RECORD REF:  
MARKER TYPE: RR SPIKE OVER STONE

▲ Ref. No.


Method of Establishment



NOTE: THIS <sup>IS</sup> A CORRECTIVE COPY OF THE PRESENT NOTES IN COUNTY FILES. THE PRESENT COORDINATES ARE FOR THE RR SPIKE SET BY MAJOR LAND SURVEYING IN 1995.

Drawing Not To Scale

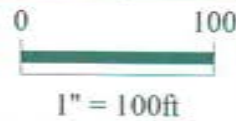
REF #	DISTANCE	DESCRIPTION
		ELEV. 826.70

GEODETIC INFORMATION  
Datum: NAD83 (CORS96)

GPS REF. 347	<b>DISCLAIMER</b> The section corner coordinates annotated heron have been obtained with RTK GPS methods by personnel of Shelby County Surveyor. No guarantee is made to the correctness or accuracy of these values and they have been provided for recovery and verification purposes only. The Shelby County Surveyor's Office will not be held liable for errors or negligence in part by the surveyor who does not physically determine the location of section lines perform in compliance with <b>Indiana Title 865, Article 1, Rule 12-10</b> of the Administration Code. These coordinates will have no legal weight of authority unless monument and all its accessories have been obliterated.
DATE: 6/30/2016	
BY: SCOTT SUMERFORD	
NORTHING: 1509548.54	
EASTING: 266358.67	



**17-11-6 Jackson Twp.  
SE SW & SW SE 17 11 6**



*Shelbyville-Shelby County  
Geographic Information System  
25 W. Polk St.  
Shelbyville, Indiana 46176*

# SECTION CORNER RECORD

SHELBY COUNTY, INDIANA

Sec. 20 T. 11 R. 6

7N  
(3 of 5)

DATE 6/29/04

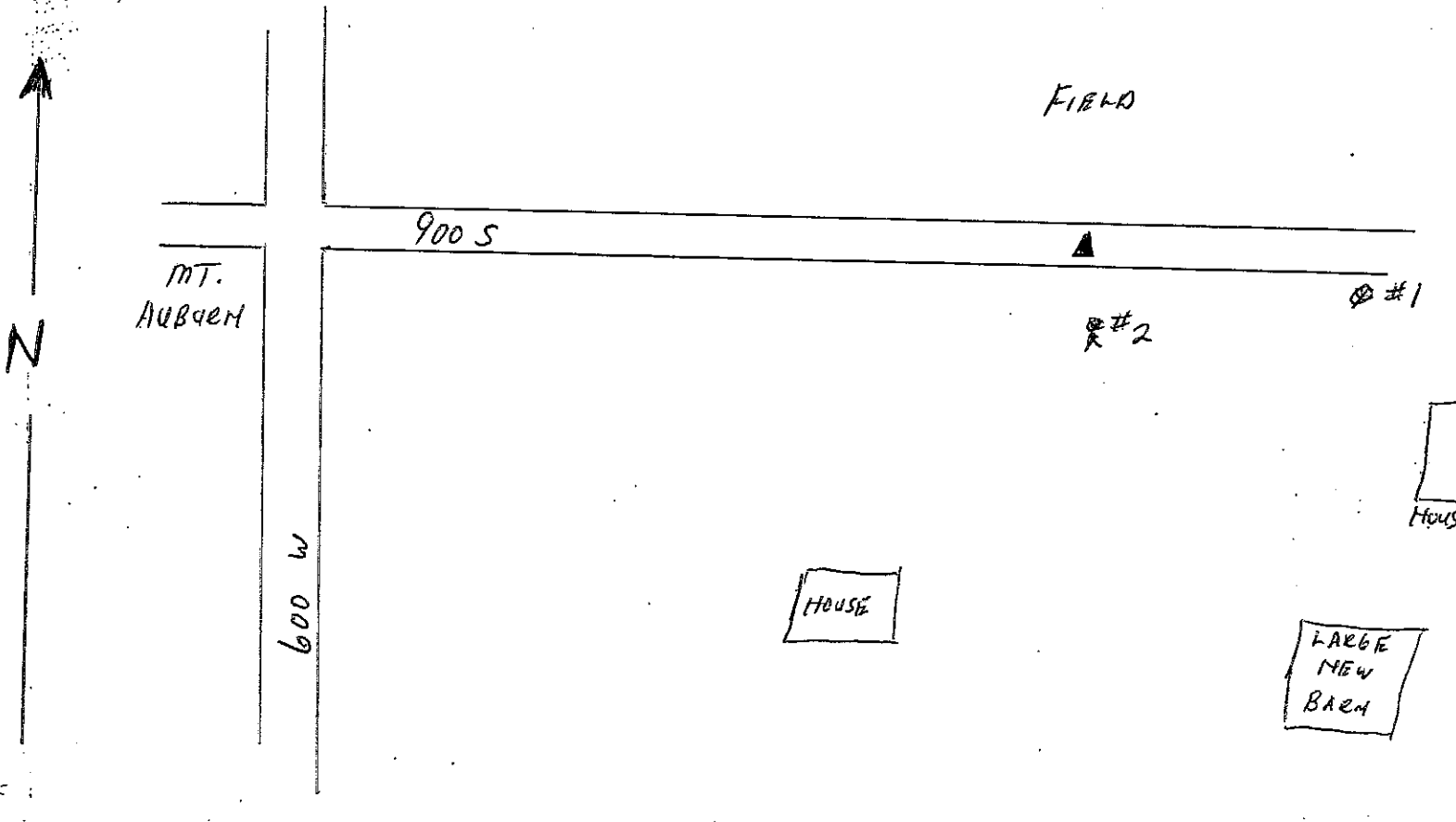
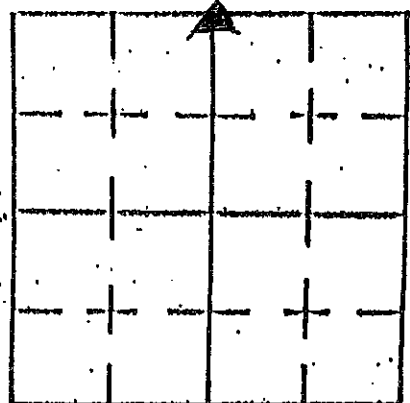
CREW P.C. TAYLOR SUMERSON

Inst. \_\_\_\_\_ Rod TED SMITH

TYPE of MARKER STONE Cond. GOOD

METHOD of ESTABLISHMENT DUG 6' X 3' X 36" HOLE. FOUND 14" DIA RED

GRANITE STONE 32" DEEP. PLACED MAGNET ON E. SIDE OF STONE & PAINTED  
SET RR SPIKE IN PAVEMENT OVER STONE - ~~SET~~ SET CARSONITE ROD SOUTH SIDE  
OF ROAD BY IRON FENCE POST.



JACKSON TWP

REFERENCE	DISTANCE	DESCRIPTION
1	88'	SHELBY CO. REMC POWER POLE # 20022
2	27' 4"	CARSONITE WITNESS POST & IRON FENCE POST

SECTION CORNER RECORD

# SHELBY COUNTY, INDIANA

7N  
(4 of 5)

Soc. 20 T. 11 R. 6

DATE 6/29/04

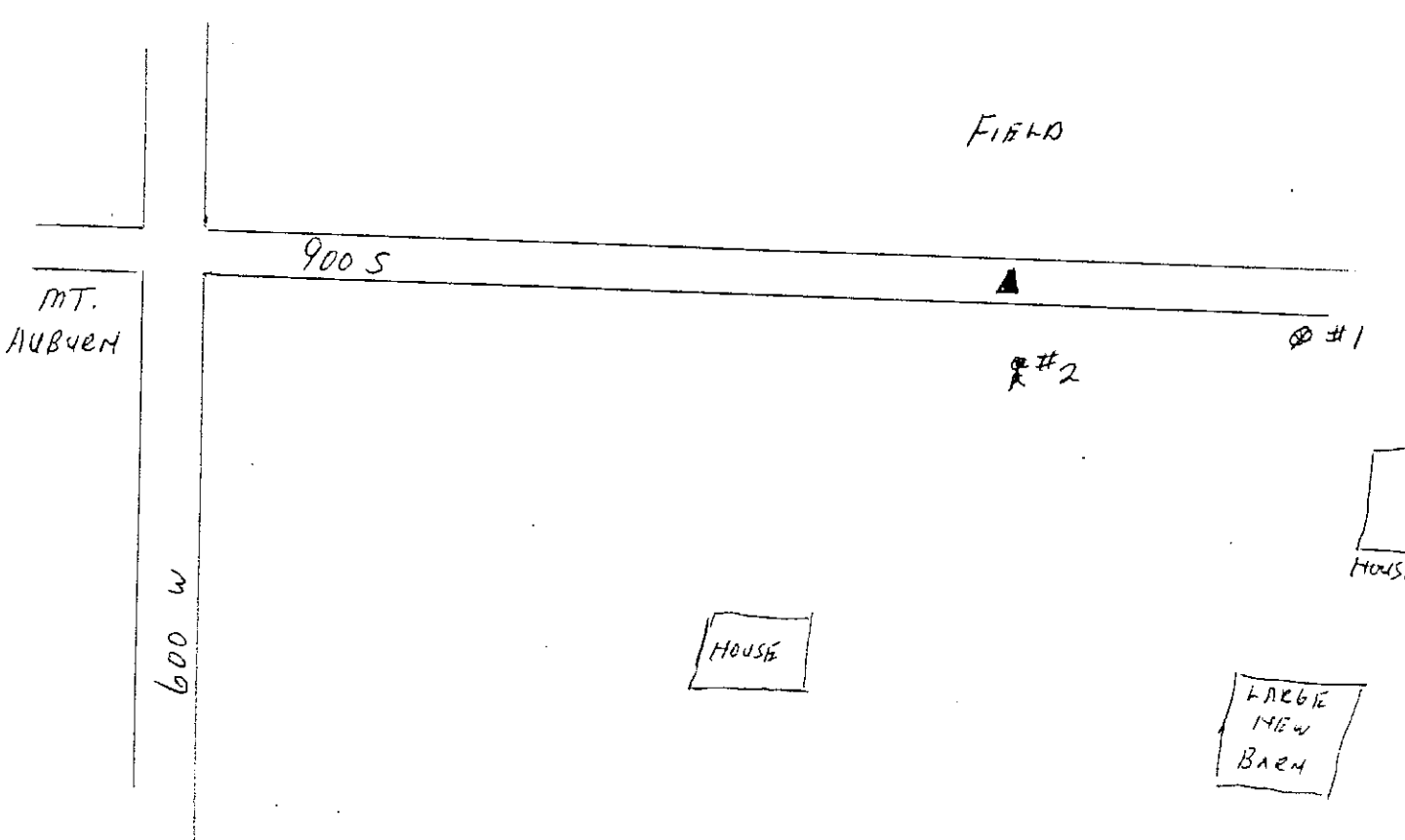
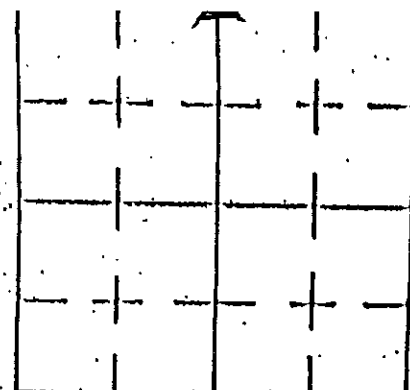
CREW P.C. TAYLOR SUMREPPER

Inst. Rod TED SMITH

TYPE OF MARKER STONE Cond. GOOD

METHOD OF ESTABLISHMENT DUG 6' X 3' X 36" HOLE. FOUND 14" DIA RED

GRANITE STONE 32" DEEP. PLACED MAGNET ON E. SIDE OF STONE & PAINTED  
SET IR SPIKE IN PAVEMENT OVER STONE. ~~AT THAT~~ SET CARSONITE ROD SOUTH SIDE  
OF ROAD BY IRON FENCE POST.



JACKSON TWP

REFERENCE	DISTANCE	DESCRIPTION
1	88'	SHELBY CO. REINC POWER POLE # 20022
2	27'4"	CARSONITE WITNESS POST & IRON FENCE POST

### GEODETIC INFORMATION

Datum: NAD83 (CORS96)

GPS REF. Steinbarger 118 C corner (07N)
DATE: Received 04/29/2012
BY: Entered C. Drodgy
NORTHING: 1509546.569
EASTING: 266862.069

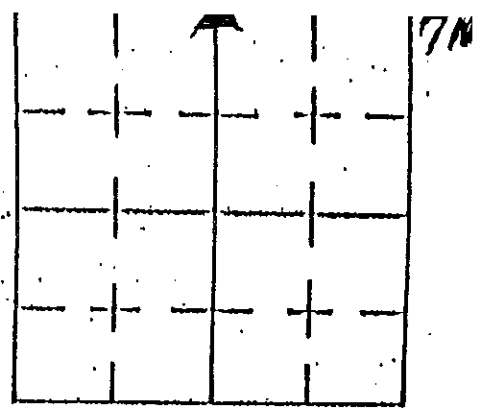
**DISCLAIMER**  
The section corner coordinates annotated hereon have been obtained with RTK GPS methods by personnel of Shelby County Surveyor. No guarantee is made to the correctness or accuracy of these values and they have been provided for recovery and verification purposes only. The Shelby County Surveyor's Office will not be held liable for errors or negligence in part by the surveyor who does not physically determine the location of section lines perform in compliance with **Indiana Title 865, Article 1, Rule 12-10** of the Administration Code. These coordinates have no legal weight of authority unless monument and all its accessories have been obliterated.

THESE COORDINATES ARE FOR IR SPIKE BY MAJOR LAND SUR

SHELBY COUNTY, INDIANA

Sec. 20 T. 11 R. 6

7N  
(5 of 5)



DATE 6/29/04

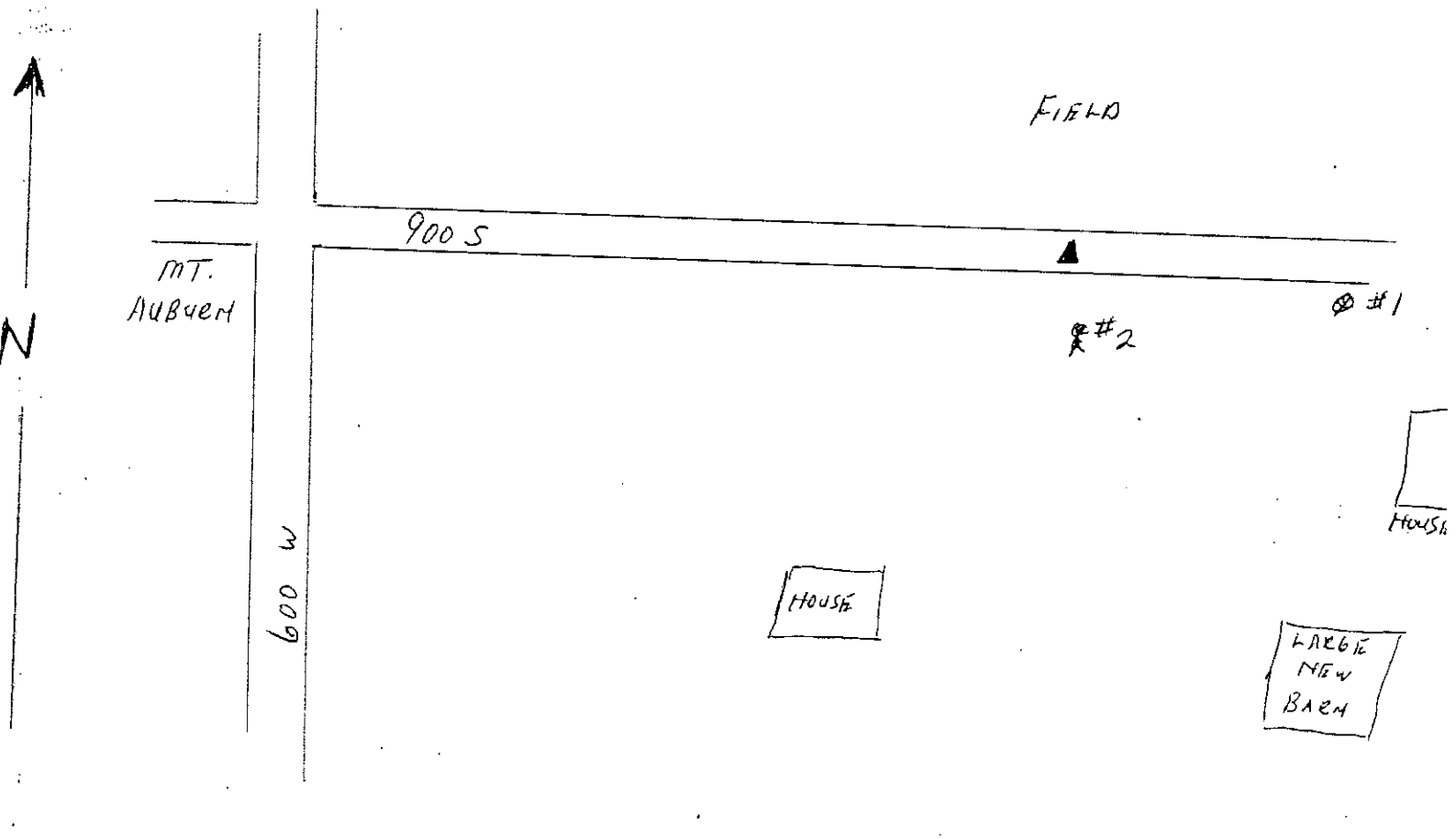
CREW P.C. TAYLOR SUMNER

Inst. Rod TED SMITH

TYPE OF MARKER STONE Cond. GOOD

METHOD OF ESTABLISHMENT DUG 6' X 3' X 36" HOLE, FOUND 14" DIA RED

GRANITE STONE 32" DEEP, PLACED MAGNET ON E. SIDE OF STONE & PAINTED  
SET RR SPIKE IN PAVEMENT OVER STONE - ~~AT~~ SET CARSONITE ROD SOUTH SIDE  
OF ROAD BY IRON FENCE POST.



JACKSON TWP

REFERENCE	DISTANCE	DESCRIPTION
1	88'	SHELBY CO. REMC POWER POLE # 20022
2	27' 4"	CARSONITE WITNESS POST & IRON FENCE POST

GEODETIC INFORMATION

Datum: NAD83 (CORS96)

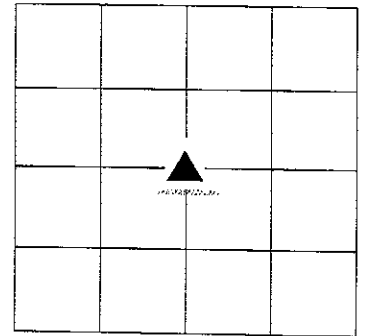

GPS REF. Steinbarger 118 C corner (07N)	<p><b>DISCLAIMER</b></p> <p>The section corner coordinates annotated hereon have been obtained with RTK GPS methods by personnel of Shelby County Surveyor. No guarantee is made to the correctness or accuracy of these values and they have been provided for recovery and verification purposes only. The Shelby County Surveyor's Office will not be held liable for errors or negligence in part by the surveyor who does not physically determine the location of section lines perform in compliance with <b>Indiana Title 865, Article 1, Rule 12-10</b> of the Administration Code. These coordinates have no legal weight of authority unless monument and all its accessories have been obliterated.</p>
DATE: Received 04/29/2012	
BY: Entered C. Drodgy	
NORTHING: 1509546.569	
EASTING: 266562.069	
RECORDED	

7P  
(1 of 1)

SECTION CORNER RECORD  
SHELBY COUNTY, INDIANA  
S. 20 T. 11N R. 6E

07P Ref. No.

DATE: 04/29/2012  
CREW: T. Sumerford  
OLD RECORD REF:  
MARKER TYPE: Stone with "X" etched



REF #	DISTANCE	DESCRIPTION

**GEODETIC INFORMATION**

Datum: NAD83 (CORS96)

<b>GPS REF. Steinbarger</b> 119 N corner (07P)	<p align="center"><b>DISCLAIMER</b></p> <p>The section corner coordinates annotated hereon have been obtained with RTK GPS methods by personnel of Shelby County Surveyor. No guarantee is made to the correctness or accuracy of these values and they have been provided for recovery and verification purposes only. The Shelby County Surveyor's Office will not be held liable for errors or negligence in part by the surveyor who does not physically determine the location of section lines perform in compliance with <b>Indiana Title 865, Article 1, Rule 12-10</b> of the Administration Code. These coordinates will have no legal weight of authority unless monument and all its accessories have been obliterated.</p>
DATE:07/14/2014	
BY: C. Droddy	
NORTHING: 1506896.583	
EASTING: 266534.224	

7T  
(1 of 4)

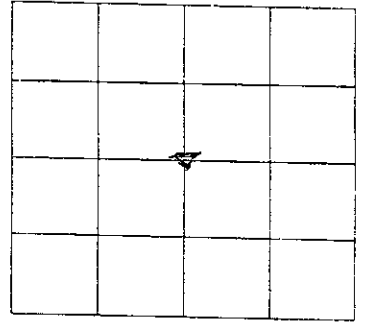
JACKSON TWP.

SHELBY COUNTY, INDIANA  
Sec. 29 T. 11 R. 6

7-7

DATE:  
CREW:  
OLD RECORD REF:  
MARKER TYPE:

▲ Ref. No.



Method of Establishment

RECOVERED SHELBY COUNTY MONUMENT  
SET IN 2001



Drawing Not To Scale

REF #	DISTANCE	DESCRIPTION
		ELEVATION 767.36'

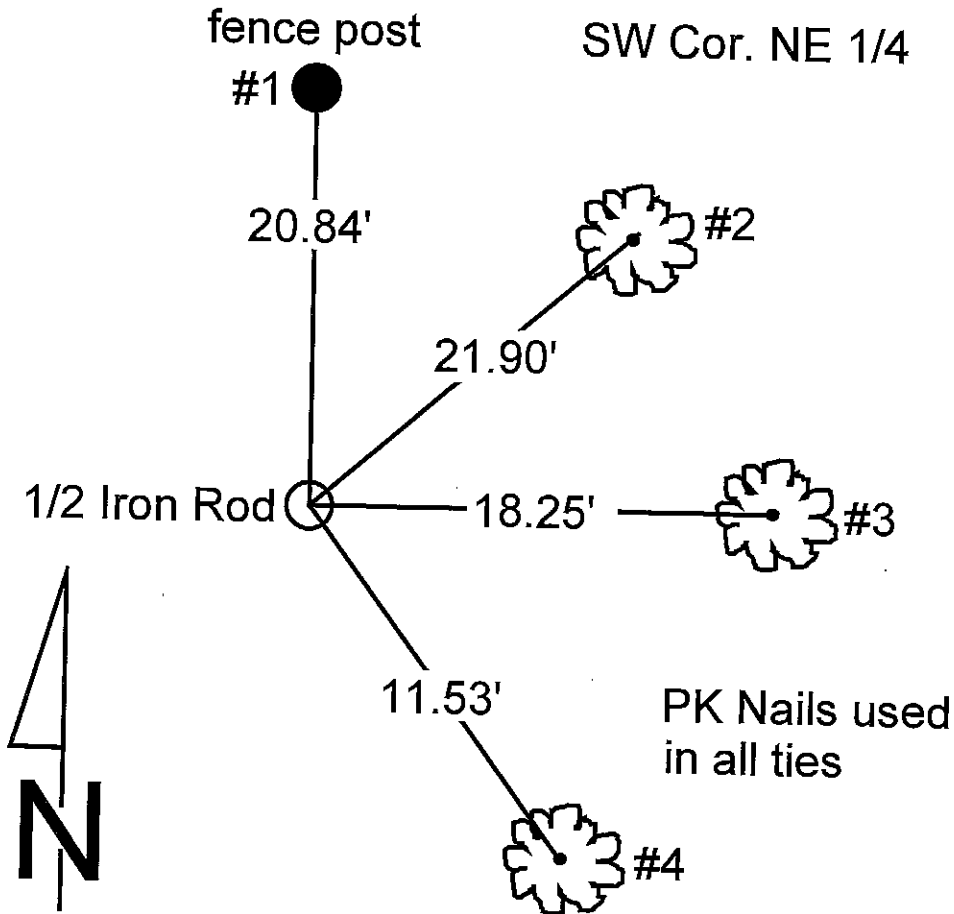
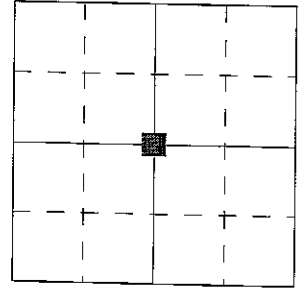
**GEODETTIC INFORMATION**  
Datum: NAD83 (CORS96)

GPS REF. 422	<b>DISCLAIMER</b> The section corner coordinates annotated hereon have been obtained with RTK GPS methods by personnel of Shelby County Surveyor. No guarantee is made to the correctness or accuracy of these values and they have been provided for recovery and verification purposes only. The Shelby County Surveyor's Office will not be held liable for errors or negligence in part by the surveyor who does not physically determine the location of section lines perform in compliance with <b>Indiana Title 865, Article 1, Rule 12-10</b> of the Administration Code. These coordinates will have no legal weight of authority unless monument and all its accessories have been obliterated.
DATE: JULY, 2017	
BY: SCOTT SUMERFORD	
NORTHING: 1501593.70	
EASTING: 266442.30	

SECTION CORNER RECORD  
SHELBY COUNTY, INDIANA  
Sec. 29 T. 11N R. 6E

Ref. No. 7T

DATE :  
CREW P.C. : Bowman  
Instrument :  
Rod :  
Marker Type : Iron Pin  
Condition :  
Method of Establishment :



REFERENCE	DISTANCE	DESCRIPTION
1	20.84'	PK nail in fence post
2	21.90'	PK nail in tree
3	18.25'	PK nail in tree
4	11.53'	PK nail in tree

# SECTION CORNER RECORD

## SHELBY COUNTY, INDIANA

7T  
(3 of 4)

Sec. 29 T. 11 N R. 6 E

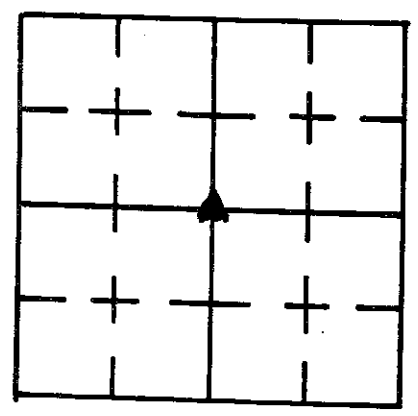
DATE 1/1

CREW P.C. Bowman

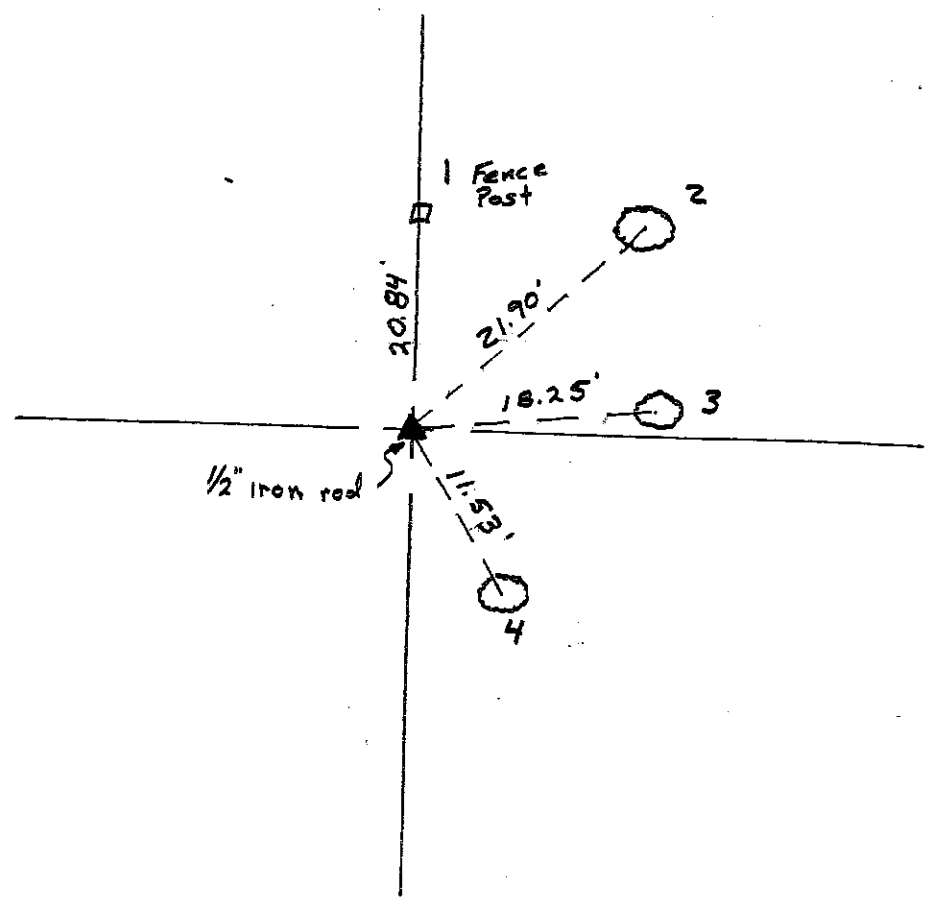
Inst. \_\_\_\_\_ Rod \_\_\_\_\_

TYPE of MARKER IRON PIN Cond. \_\_\_\_\_

METHOD of ESTABLISHMENT \_\_\_\_\_




S.W. COR. N.E. 1/4

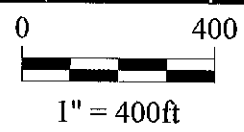
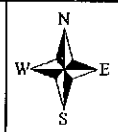


REFERENCE	DISTANCE	DESCRIPTION
1	20.84'	Fence post with P.K. nail
2	21.90'	P.K. nail in tree
3	18.25'	" " " "
4	11.53'	" " " "

77



29-11-6 Center of Section



*Shelbyville-Shelby County  
Geographic Information System  
25 W. Polk St.  
Shelbyville, Indiana 46176*

DATE:  
CREW:  
OLD RECORD REF:  
MARKER TYPE:

▲ Ref. No.


Method of Establishment

RECOVERED IRON PIN IN CONCRETE BASE  
(HAS BEEN BUMPED BY SNOW PLOWS) IRON  
PIN HAD BEEN PLACED AT THE LOCATION OF A  
PK NAIL AS FOUND BY SURVEYOR'S OFFICE IN  
2006, P.K. NAIL HAD PREVIOUSLY BEEN SET OVER  
SURVEY 12043



Drawing Not To Scale

REF #	DISTANCE	DESCRIPTION
		ELEVATION 741.30'


GEODETIC INFORMATION

Datum: NAD83 (CORS96)

GPS REF. 412	<b>DISCLAIMER</b> The section corner coordinates annotated heron have been obtained with RTK GPS methods by personnel of Shelby County Surveyor. No guarantec is made to the correctness or accuracy of these values and they have been provided for recovery and verification purposes only. The Shelby County Surveyor's Office will not be held liable for errors or negligence in part by the surveyor who does not physically determine the location of section lines perform in compliance with <b>Indiana Title 865, Article 1, Rule 12-10</b> of the Administration Code. These coordinates will have no legal weight of authority unless monument and all its accessories have been obliterated.
DATE: 4/12/2017	
BY: SCOTT SUMERFORD	
NORTHING: 1498940.68	
EASTING: 266387.38	



32-11-6 NW Cor NE 1/4 & NE Cor NW 1/4



*Shelbyville-Shelby County  
Geographic Information System  
25 W. Polk St.  
Shelbyville, Indiana 46176*

# SECTION CORNER RECORD

SHELBY COUNTY, INDIANA

Sec. 32 T. 11 R. 7

DATE 10/11/85

CREW P.C. J. HESHELMAN L.S.

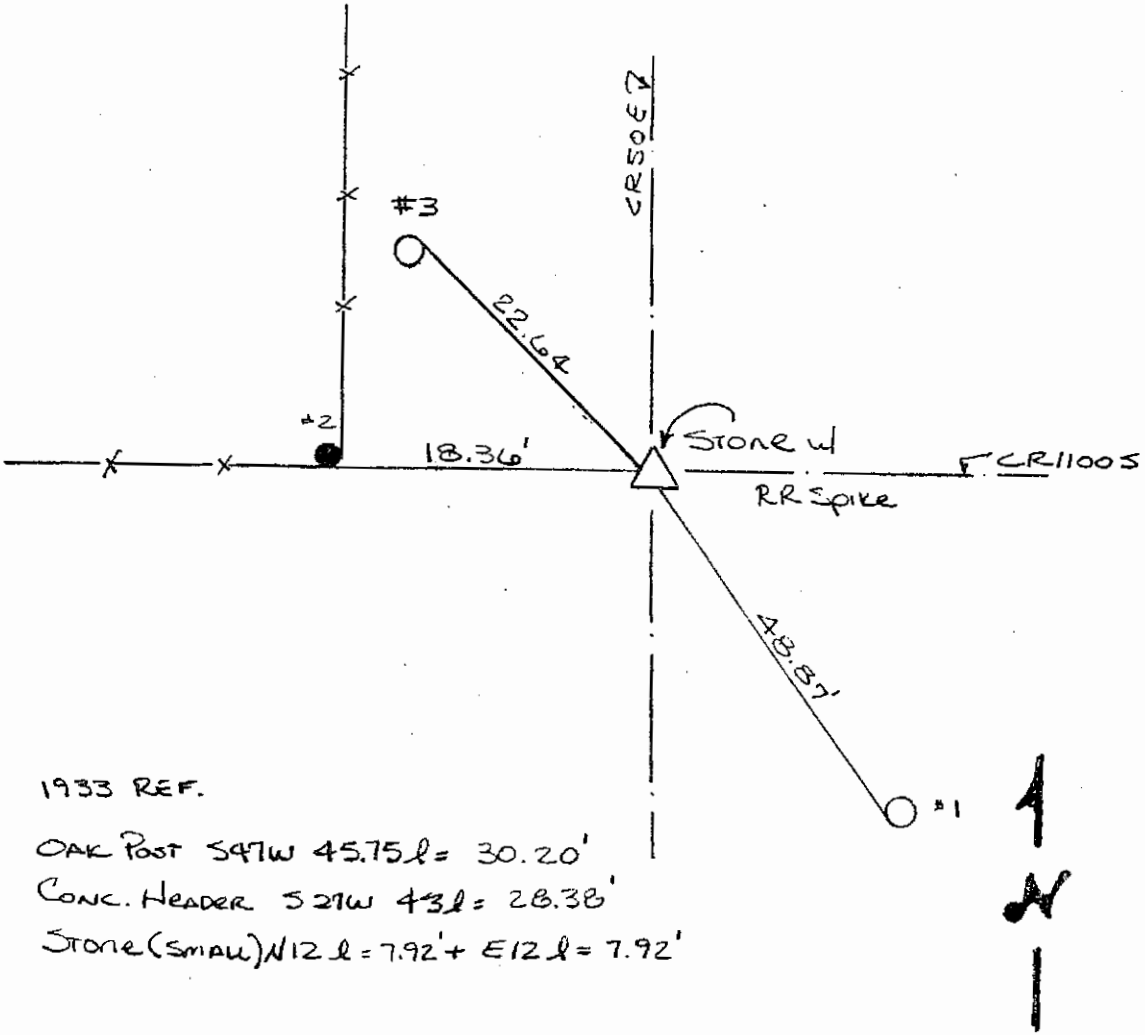
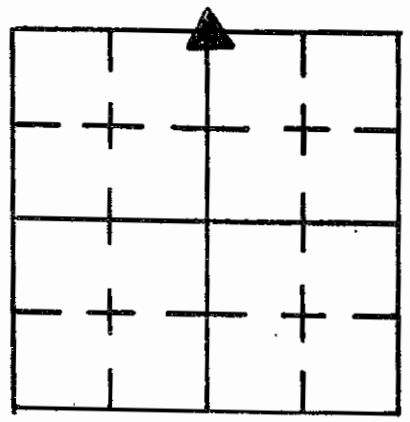
Inst. \_\_\_\_\_ Rod \_\_\_\_\_

TYPE of MARKER Stone Cond. GOOD

METHOD of ESTABLISHMENT Found by MR HESHELMAN OF AM-TECH

ENGINEERING, 12" Below P.M.T., SPIKE SET ON SURFACE ABOVE  
Stone. He also placed #3 rebar 0.2' below P.M.T. 0.5' EAST &  
WEST of Stone. Also #3 REBAR AT SAME DEPTH 0.6' NORTH of  
Stone.

7V  
(3 of 5)



1933 REF.  
 OAK POST S47W 45.75l = 30.20'  
 CONC. HEADER S21W 43l = 28.38'  
 Stone (small) N12l = 7.92' + E12l = 7.92'

See trees in stone file.

REFERENCE	DISTANCE	DESCRIPTION
1	48.87'	PK NAIL S.W. SIDE PWP
2	18.36'	PK NAIL SOUTH SIDE FENCE CORNER POST
3	22.64'	NAIL w/ BOTTLE CAP N.E. SIDE PWP

# SECTION CORNER RECORD

SHELBY COUNTY, INDIANA

Sec. 29 T. 11 R. 6

DATE 03/09/01

CREW P.C. SIDES

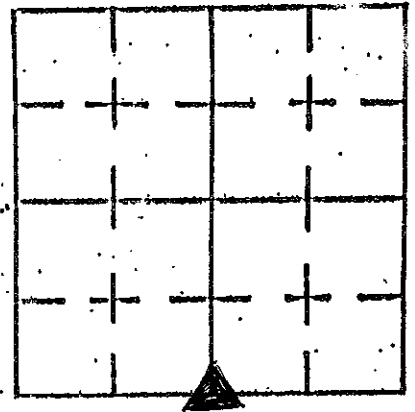
Inst. \_\_\_\_\_ Rod \_\_\_\_\_

TYPE OF MARKER PK NAIL Cond. \_\_\_\_\_

METHOD OF ESTABLISHMENT LOCATED PER PREVIOUS SURVEY

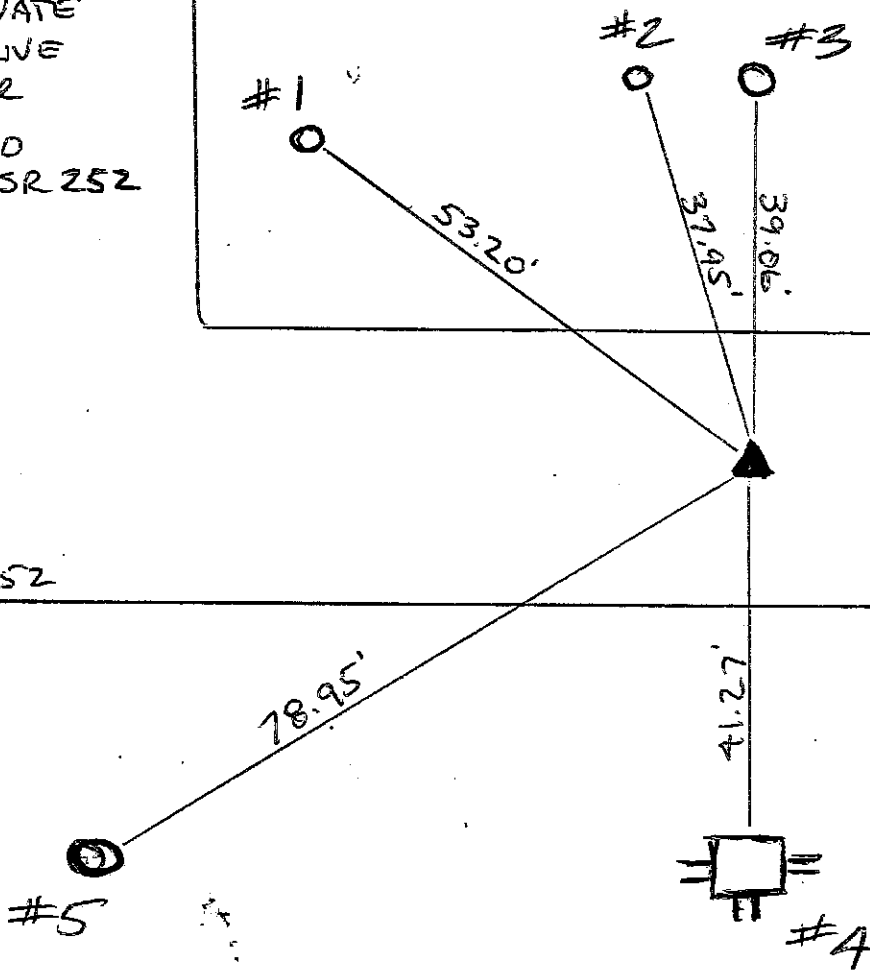
OF T. SUMERFORD, L.S.

7V  
(4 of 5)



PRIVATE DRIVE FOR  
5490 W. SR 252

STATE ROAD 252

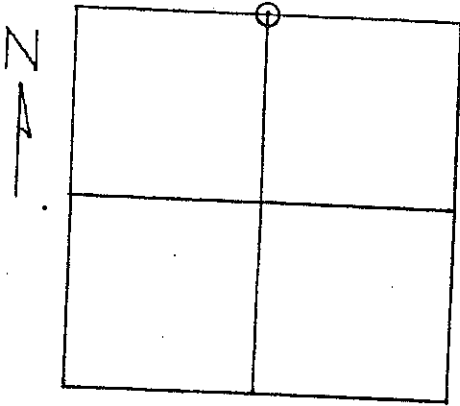


REFERENCE	DISTANCE	DESCRIPTION
1	53.20'	REMC POLE # 07395
2	37.95'	AMERITECH BURIED TELEPHONE CABLE WITNESS POST #5490
3	39.06'	9" ROUND CORNER POST (ROTTEN)
4	41.27'	16" SQUARE CONCRETE POST (MARKED X IN CTR 10" UP)
5	78.95'	12" DOUBLE TRUNK BEECH TREE

Section Corner Reference

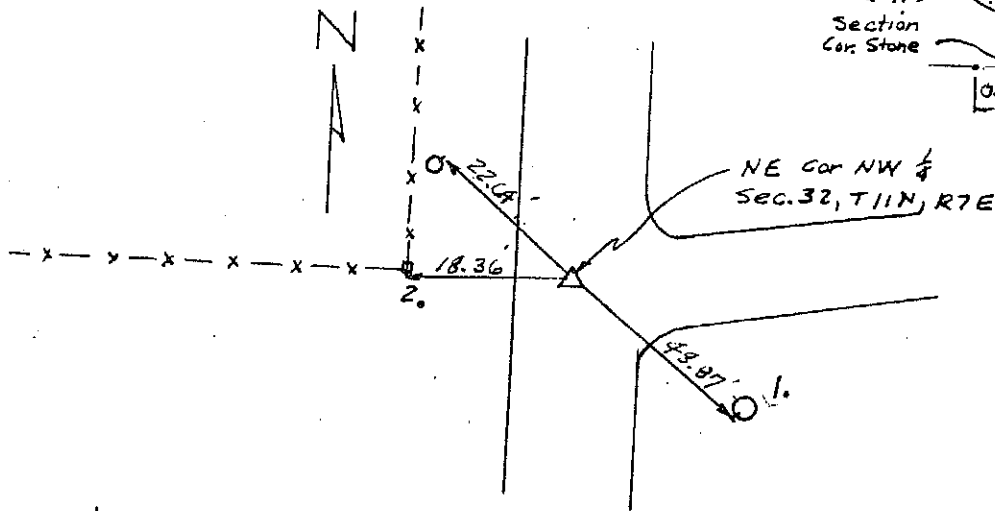
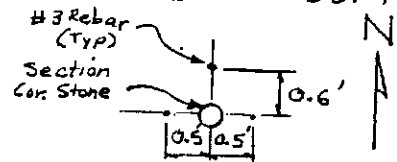
SECTION 32 TOWNSHIP 11 North RANGE 7 East  
NE Cor. NW  $\frac{1}{4}$

MV



Stone Found Down 12"  
Set RR Spike on Surface

#5 Rebar set around stone as shown (top of rebar 0.2' below surface)



Reference No	Dist.	Description
1.	49.87	PKN in Power Pole (SW. side)
2.	18.36	PKN in South Side of Cor. Fence Post
3.	22.64	Nail in Bottle Cap in PWP

JACKSON TOWNSHIP

7-X

7X  
(1 of 4)

SHELBY COUNTY, INDIANA  
Sec. 32 T. 11 R. 6

▲ Ref. No.


DATE: 1/11/2017  
 CREW: SCOTT SUMERFORD  
 OLD RECORD REF: STONE SEE MISC. RECORD 20 Pg 438  
 MARKER TYPE: STONE

Method of Establishment

RECOVERED BY SCOTT SUMERFORD



Drawing Not To Scale

REF #	DISTANCE	DESCRIPTION
		ELEVATION 707.88'

**GEODETTIC INFORMATION**

Datum: NAD83 (CORS96)

GPS REF. 411	<b>DISCLAIMER</b> The section corner coordinates annotated hereon have been obtained with RTK GPS methods by personnel of Shelby County Surveyor. No guarantee is made to the correctness or accuracy of these values and they have been provided for recovery and verification purposes only. The Shelby County Surveyor's Office will not be held liable for errors or negligence in part by the surveyor who does not physically determine the location of section lines perform in compliance with Indiana Title 865, Article 1, Rule 12-10 of the Administration Code. These coordinates will have no legal weight of authority unless monument and all its accessories have been obliterated.
DATE: 4/12/2017	
BY: SCOTT SUMERFORD	
NORTHING: 1496286.98	
EASTING: 266427.65	

SHELBY COUNTY, INDIANA  
Sec. 32 T. 11 R. 6

DATE: 1/11/2017  
CREW: SCOTT SUMERFORD L.S.  
OLD RECORD REF:  
MARKER TYPE:


▲ Ref. No.


Method of Establishment

2393

Plat to accompany deed from P.J. Minty et al to Miller & Hager  
date June 22, 1932, Recorded in D.B. 168 P. 5.

STONE RECOVERED  
1/11/2017, SCOTT SUMERFORD L.S.  
MARKER.



Recorded Sept 2 1932

Property of Miller & Hager  
and P.J. Minty et al  
Shelby County, Indiana  
Surveyed by Scott Sumerford

7X



7X  
(4 of 4)

STONE PER MISCELLANEOUS BOOK 20 PAGE 438 / Rebar per 1994 Eris Conover Survey



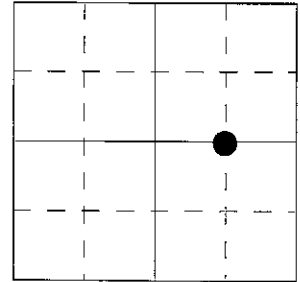
CENTER OF SECTION 32-11-6 LOOKING NORTH

7X

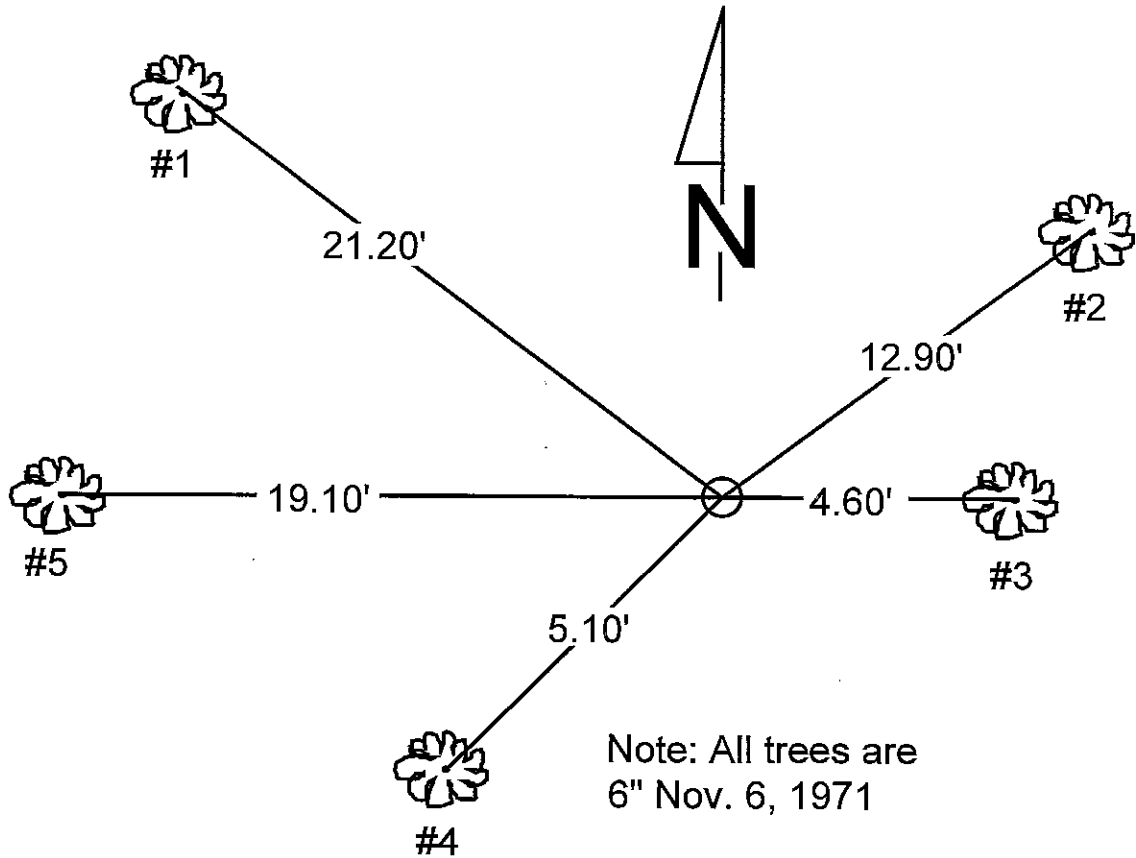
SECTION CORNER RECORD  
SHELBY COUNTY, INDIANA  
Sec. 29 T. 11N R. 6E

Ref. No. 8T

DATE : 11/06/71  
CREW P.C. : Bowman  
Instrument :  
Rod :  
Marker Type : Stone  
Condition :



Method of Establishment : Reference ties need to be visually checked, because the sheet in the file had the numbers and distances all mixed up. Below is the closest that I can interpret the file. (DDH)



REFERENCE	DISTANCE	DESCRIPTION
1	21.20'	6" Tree
2	12.90'	6" Tree
3	4.60'	6" Tree
4	5.10'	6" Tree
5	19.10'	6" Tree



# SECTION CORNER RECORD

## SHELBY COUNTY, INDIANA

8T  
(3 of 3)

Sec. 29 T. 11N R. 6E

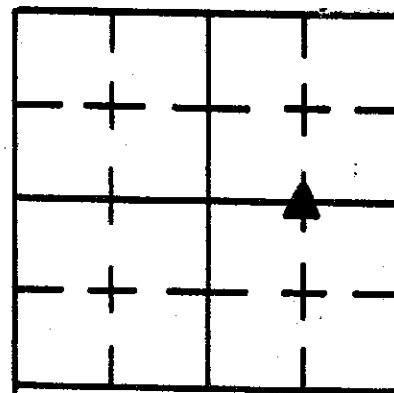
DATE 11 / 6 / 71

CREW P.C. Bowman

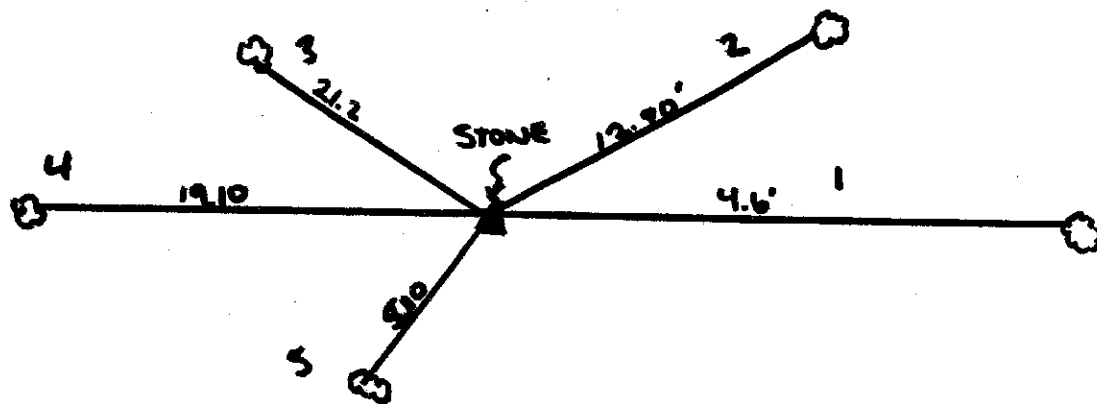
Inst. \_\_\_\_\_ Rod \_\_\_\_\_

TYPE of MARKER Stone Cond. \_\_\_\_\_

METHOD of ESTABLISHMENT \_\_\_\_\_



SE. COR. SW 1/4 NE 1/4



Note:  
All trees are  
6" NOV. 6, 1971

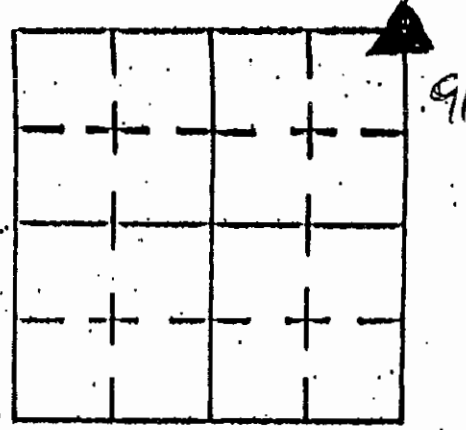


REFERENCE	DISTANCE	DESCRIPTION
1	21.20'	6" TREE
2	12.90'	" "
3	4.6'	" "
4	5.10'	" "
5	19.10'	" "

# SECTION CORNER RECORD

SHELBY COUNTY, INDIANA

9A  
(1 of 1)



Sec. 5 T. 11 R. 6

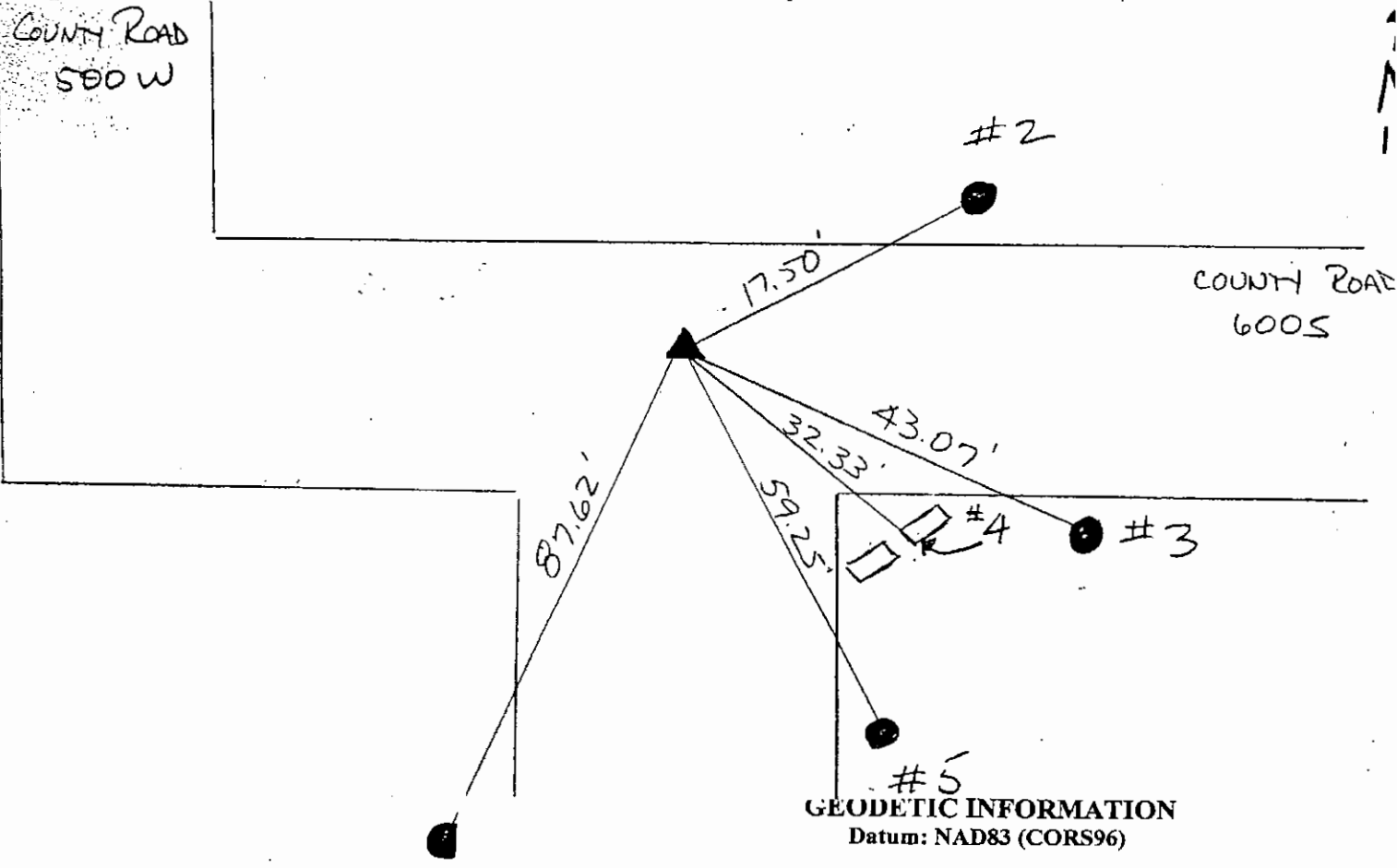
DATE 10/17/01

CREW P.C. TONY SIPES

Inst. \_\_\_\_\_ Rod \_\_\_\_\_

TYPE of MARKER R.R SPIKE Cond. \_\_\_\_\_

METHOD of ESTABLISHMENT ESTABLISHED PER PREVIOUS SURVEY OF T. SUMERFORD, L.S.



GEODETIC INFORMATION  
Datum: NAD83 (CORS96)

#1  
GPS REF. Todd Jordan  
Surveyor  
DATE: Received 03/21/2016  
T. Sumerford  
BY: Entered 03/28/2016  
C. Droddy  
NORTHING:  
1525941.84  
EASTING:  
269542.83

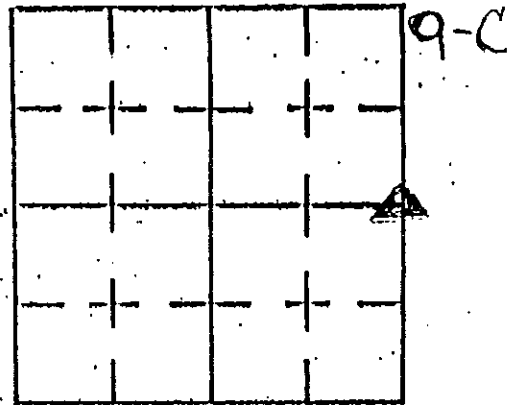
**DISCLAIMER**  
The section corner coordinates annotated hereon have been obtained by RTK GPS methods by personnel of Shelby County Surveyor. No guarantee is made to the correctness or accuracy of these values and they have been provided for recovery and verification purposes only. The Shelby County Surveyor's Office will not be held liable for errors or omissions in part by the surveyor who does not physically determine the location of section lines perform in compliance with **Indiana Title Code Article 1, Rule 12-10** of the Administration Code. These coordinates have no legal weight of authority unless monument and all its accessories have been obliterated.

REFERENCE	DISTANCE	DESCRIPTION
1	87.62'	REMC POLE 23633 (PK NAIL EAST SIDE 20" UP)
2	17.50'	REMC POLE 23634 (PK NAIL WEST SIDE 24" UP)
3	43.07'	UT Co INC POLE (81) (PK NAIL NORTH SIDE 20" UP)
4	32.33'	CONCRETE CULVERT WALL ("X" CHISELED & PAINTED)
5	59.25'	UT Co INC POLE - NO ID (PK NAIL WEST SIDE 30" UP)

# SECTION CORNER RECORD

SHELBY COUNTY, INDIANA

9C  
(1 of 1)



Sec. 5 T. 11 R. 6

DATE 10/17/01

CREW P.C. TONY SIPES

Inst. \_\_\_\_\_ Rod \_\_\_\_\_

TYPE of MARKER S.C. SURVEYOR'S MONUMENT Cond. JUST SET

METHOD of ESTABLISHMENT THE SURVEY OF T. SUMERFORD, 4.5.

COUNTY ROAD  
S00W

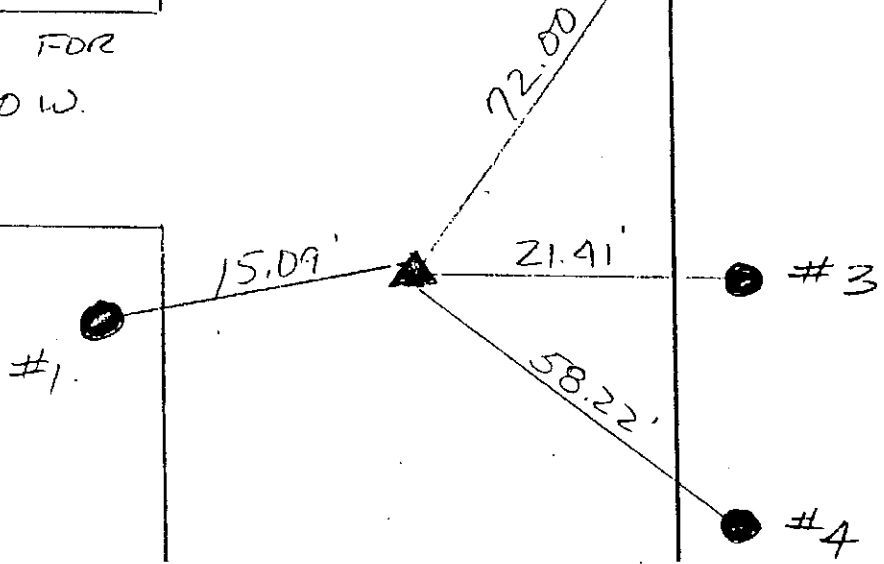
GEODETIC INFORMATION  
Datum: NAD83 (CORS96)



GPS REF. Todd Jordan  
Surveyor  
DATE: Received 03/21/2016  
T. Sumerford  
BY: Entered 03/28/2016  
C. Drodgy  
NORTHING:  
1522893.01  
EASTING:  
269596.52

**DISCLAIMER**  
The section corner coordinates annotated hereon have been obtained with RTK GPS methods by personnel of Shelby County Surveyor. No guarantee is made to the correctness or accuracy of these values and they have been provided for recovery and verification purposes only. The Shelby County Surveyor's Office will not be held liable for errors or negligence in part by the surveyor who does not physically determine the location of section lines perform in compliance with **Indiana Title 865, Article 1, Rule 12-10** of the Administration Code. These coordinates have no legal weight of authority unless monument and all its accessories have been obliterated.

PRIVATE DRIVE FOR  
6575 S. S00W.



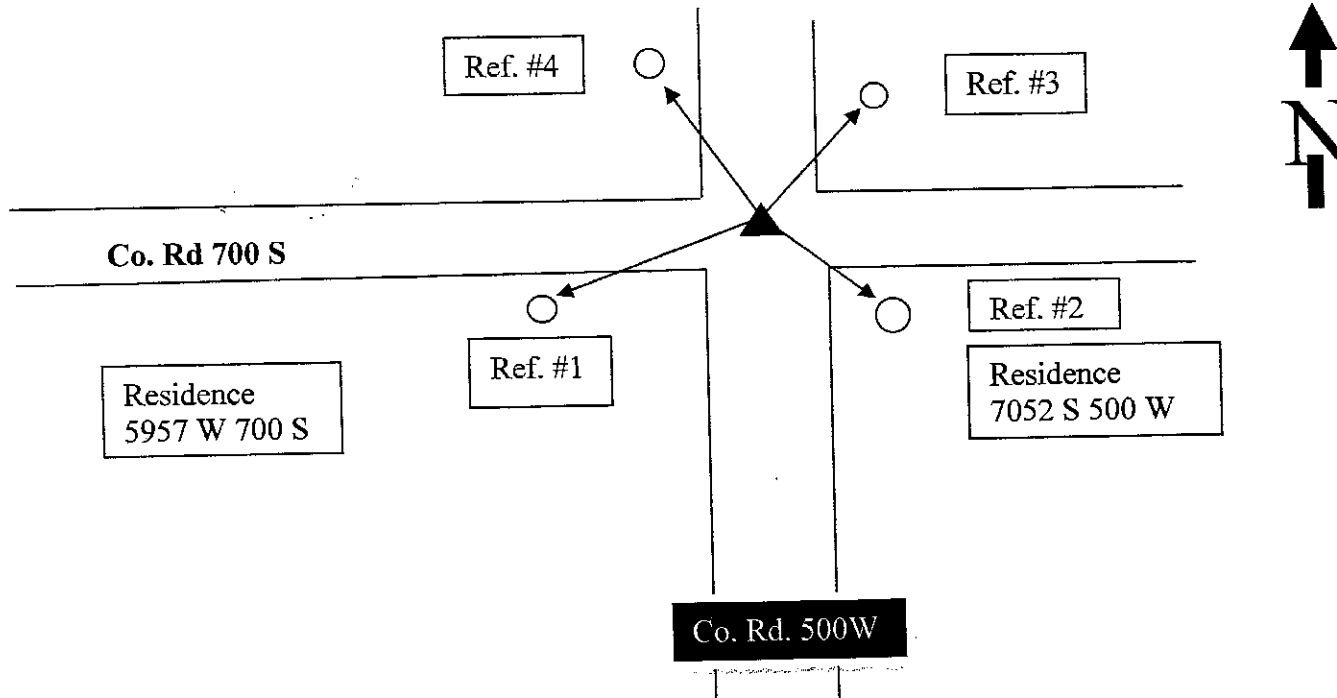
REFERENCE	DISTANCE	DESCRIPTION
1	15.09'	REINFORCED POLE 39515 (PK NAIL NORTH SIDE 15" UP)
2	72.00'	UT CO INC POLE (81) (PK NAIL WEST SIDE 24" UP)
3	21.41'	WOOD CORNER POST (PK NAIL NORTH SIDE 24" UP)
4	58.22'	UT CO INC POLE (76) (PK NAIL WEST SIDE 24" UP)
		* MONUMENT SET @ 2" BELOW ROAD SURFACE

SECTION CORNER RECORD  
SHELBY COUNTY, INDIANA  
Sec. 9 T. 11N R. 6E

DATE: 09/30/2008  
CREW: Clif Droddy  
OLD RECORD REF:  
MARKER TYPE: 5/8 Rebar/Good

Ref. No. 09E


Method of Establishment:  
Sec. 4—SW Cor. of SW Qtr  
Sec. 5—SE Cor. of SE Qtr  
Sec. 8—NE Cor. of NE Qtr.



Drawing Not To Scale

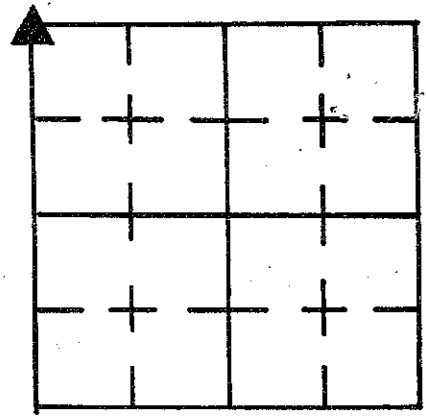
REF #	DISTANCE	DESCRIPTION
#1	39.58 Ft	Shelby Co. REMC utility pole # 019966; washer 12 in. up on north side.
#2	25.57 Ft	UTCo Inc. utility pole #R 203.85; washer on west side 12 in. up
#3	28.35 Ft.	UTCo Inc. utility pole # 210-56; washer on south side 12 in. up
#4	72.70 Ft.	Shelby Co. REMC utility pole # 23611; Washer on east side, 12 in up.

GEODETIC INFORMATION  
Datum: NAD83 (CORS96)

GPS REF.	DISCLAIMER
DATE: 09/30/2008	The section corner coordinates annotated hereon have been obtained with RTK GPS methods by personnel of Shelby County Surveyor. No guarantee is made to the correctness or accuracy of these values and they have been provided for recovery and verification purposes only. The Shelby County Surveyor's Office will not be held liable for errors or negligence in part by the surveyor who does not physically determine the location of section lines perform in compliance with <b>Indiana Title 865, Article 1, Rule 12-10</b> of the Administration Code. These coordinates will have no legal weight of authority unless monument and all its accessories have been obliterated.
BY: Rex Pipeline	
NORTHING: 1520243.	
EASTING: 269649.7	

# SECTION CORNER RECORD SHELBY COUNTY, INDIANA

9E  
(2 of 3)



Sec. 9 T. 11 R. 6

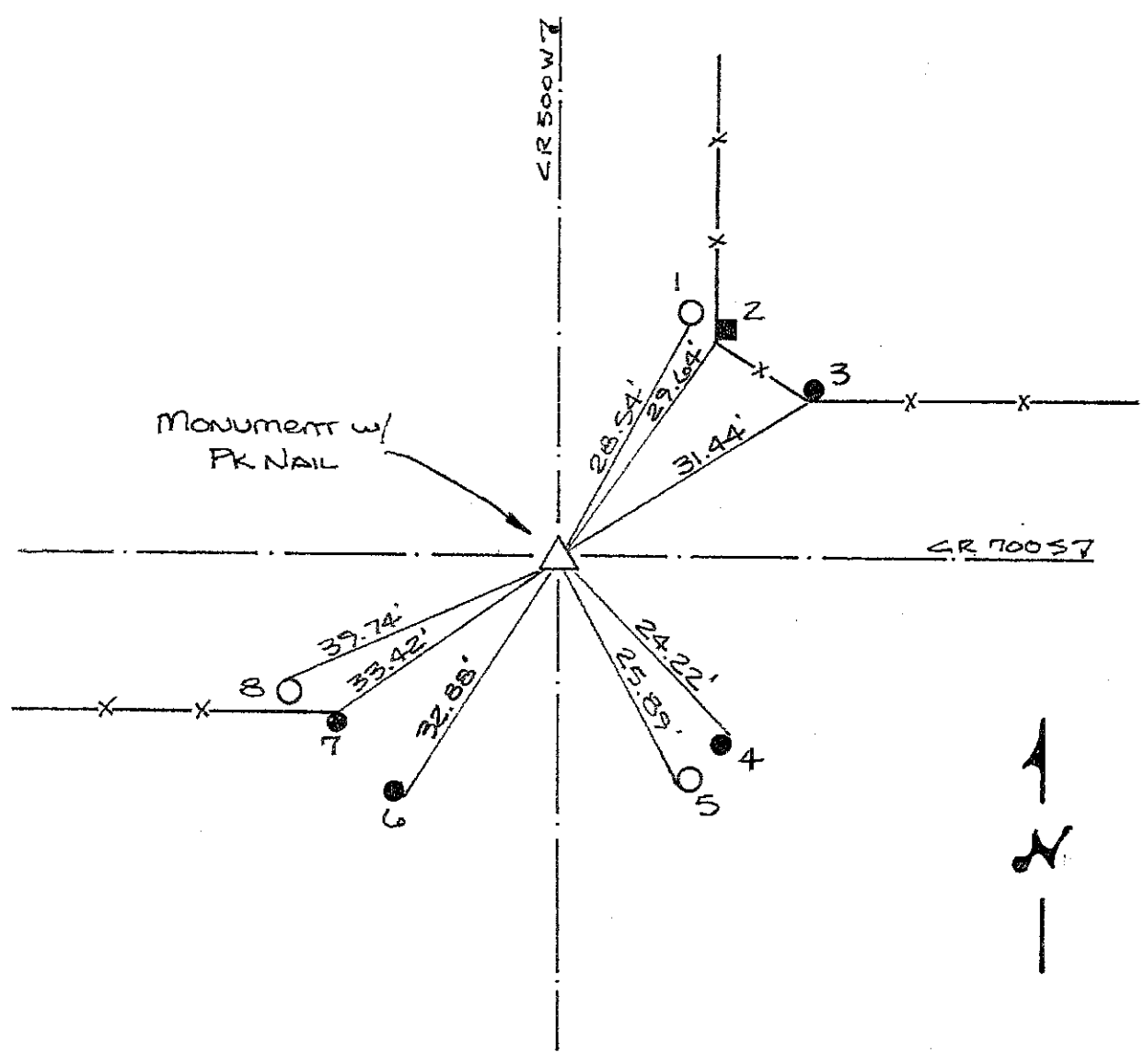
DATE 1/9/85

CREW P.C. L May

Inst. T Smith Rod L Justice

TYPE of MARKER Monument Cond. Just Set

METHOD of ESTABLISHMENT Found RR Spike, 2" Below Surface,  
Placed PK Nails 3.00' Due West + North of Spike, Also found PK Nail  
(see back)



REFERENCE	DISTANCE	DESCRIPTION
1	28.54'	NAIL w/ BOTTLE CAP FOUND 9" UP SOUTH SIDE U.T.C. INC POLE
2	29.64'	PK NAIL 4" UP SW SIDE SQUARE WOOD CORNER POST
3	31.44'	PK NAIL 3" UP SW SIDE ROUND WOOD CORNER POST
4	24.22'	PK NAIL 6" UP NE SIDE ROUND WOOD POST
5	25.89'	NAIL w/ BOTTLE CAP FOUND 9" UP S.W. SIDE UTC INC PWP #201-58
6	32.88'	PK NAIL 8" UP S.E. SIDE ROUND WOOD POST
7	33.42'	PK NAIL 11" UP NORTH SIDE ROUND WOOD END POST
8	39.74'	NAIL w/ BOTTLE CAP FOUND NORTH SIDE REMC PWP #019966
STRADDLE	3.00'	PK NAIL IN PVMT DUE NORTH
STRADDLE	3.00'	PK NAIL IN PVMT DUE WEST

9E from which is 1.5' SOUTH + 1.5' EAST of Spike.

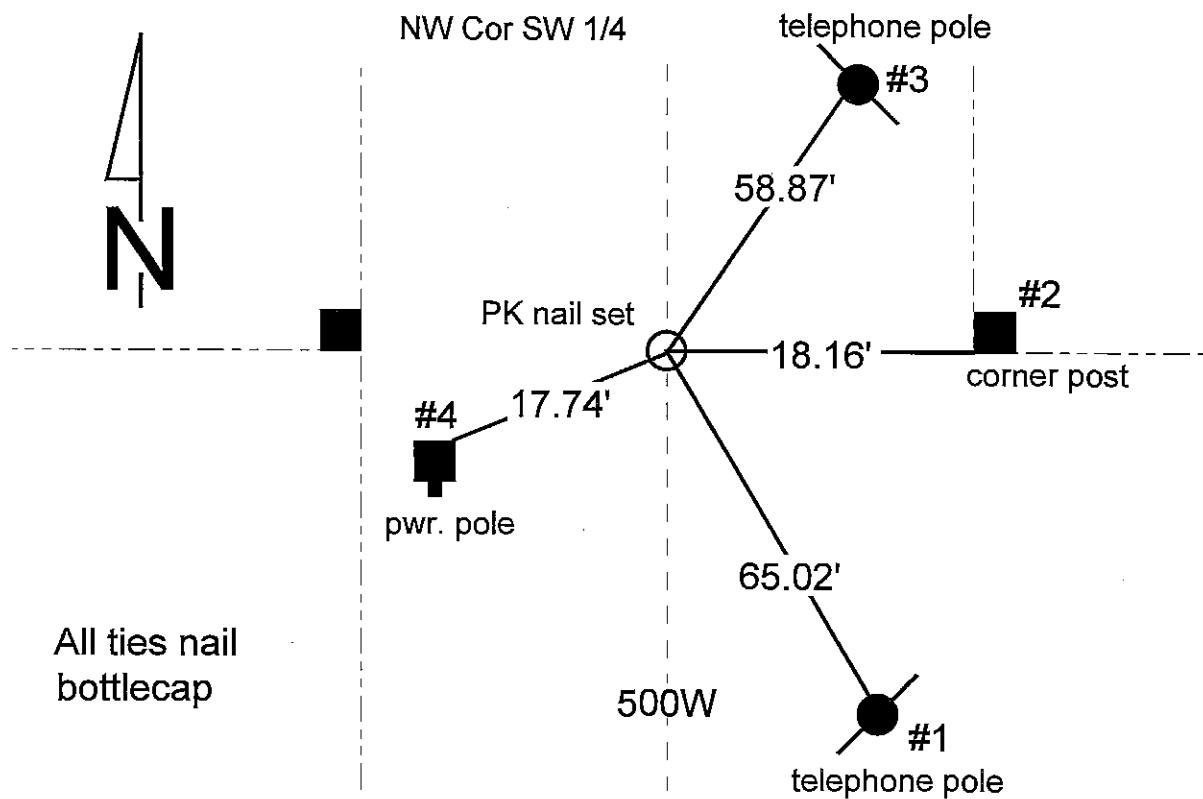
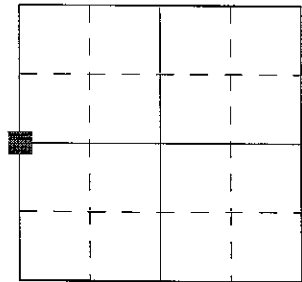
9E

(3 of 3) Dug UNDER BOTH AND FOUND DISTURBED Stone UNDER SPIKE. Stone WAS LAYING FLAT ON SURFACE OF ORIGINAL GROUND. NOTHING FOUND UNDER PK NAIL. 30" MONUMENT WAS PLACED 3" BELOW SURFACE IN PLACE OF RR SPIKE, SINCE WE FEEL THE Stone WAS THE CORNER Stone BEFORE BEING DISTURBED AND THE SPIKE WAS THE OLDER (BECAUSE OF DEPTH) OF THE TWO POSSIBLE POINTS. PK NAIL PLACED ON SURFACE ABOVE MONUMENT.

SECTION CORNER RECORD  
SHELBY COUNTY, INDIANA  
Sec. 9 T. 11N R. 6E

Ref. No. 9G

DATE :  
CREW P.C. : Whitlock  
Instrument :  
Rod :  
Marker Type : PK Nail  
Condition :  
Method of Establishment :



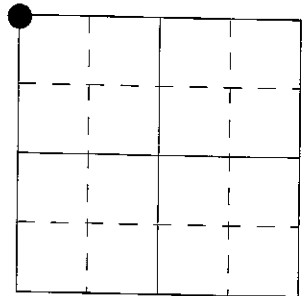
REFERENCE	DISTANCE	DESCRIPTION
1	65.02'	PK nail in telephone pole
2	18.16'	PK nail in fence corner
3	58.87'	PK bottlecap w/ nail in telephone pole
4	17.74'	PK bottlecap w/ nail in power pole



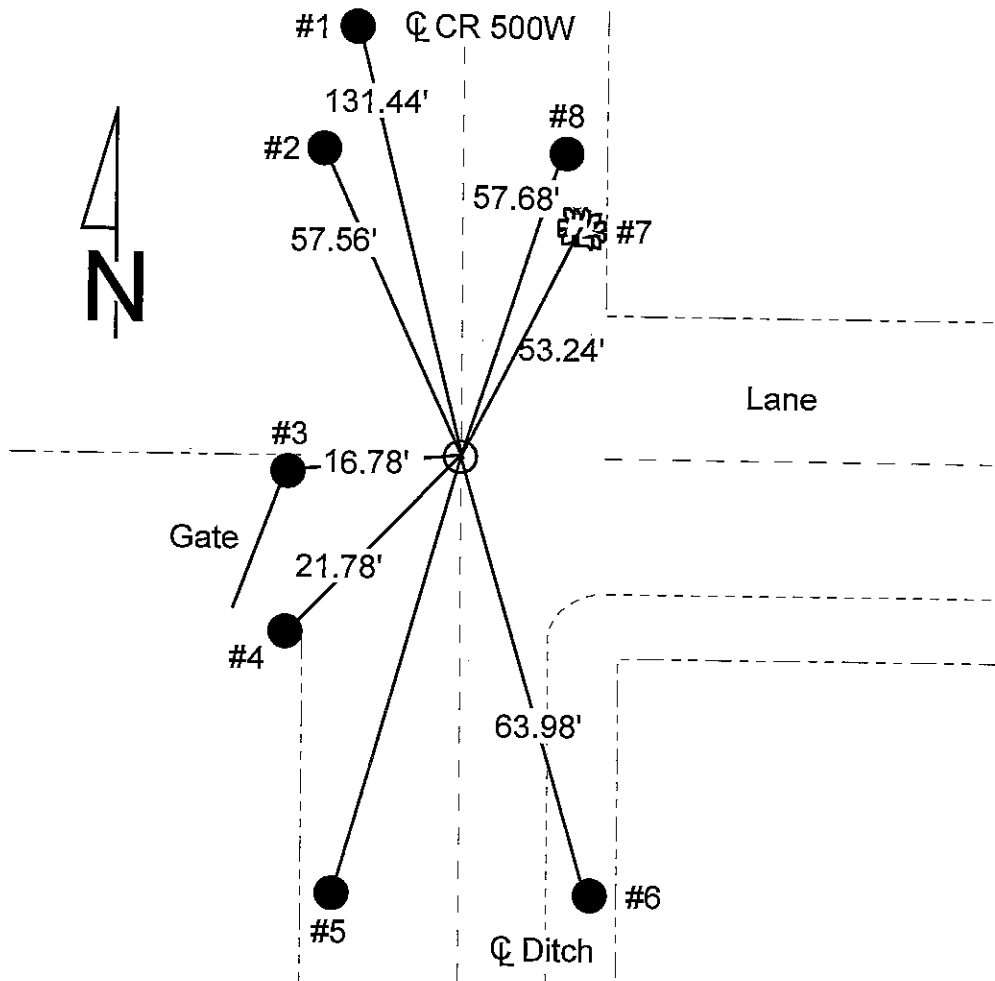
SECTION CORNER RECORD  
SHELBY COUNTY, INDIANA  
Sec. 16 T. 11N R. 6E

Ref. No. 9J

DATE : 09/30/86  
CREW P.C. : D. Rivers  
Instrument : R. McGaha  
Rod : E. Luther  
Marker Type : Stone  
Condition : Good



Method of Establishment : Found PK nail at surface set offsets 2' to the North and West. Dug 2'x2' hole found stone 13" deep and 9" N-S x 6" E-W. Found faint "X" in stone exposed 6" of stone set good. Set 2 RR spikes 5" E-W of stone. Set RR spike over stone.



REFERENCE	DISTANCE	DESCRIPTION
1	131.44'	PK nail 27" up East side utility pole REMC #23751
2	57.56'	PK nail 20" up East side utility brace pole
3	16.78'	PK nail 8" up North side round wooden corner post
4	21.78'	PK nail 9" up Southeast side round wooden gate post
5	66.96'	PK nail 13" up East side utility pole REMC #019988
6	63.98'	PK nail 41" up West side utility pole UTCO #201/100
7	53.24'	PK nail 19" up West side 25" Walnut tree

# SECTION CORNER RECORD

SHELBY COUNTY, INDIANA

Sec. 16 T. 11-N R. 6-E

DATE Sept 13<sup>th</sup> 1886

CREW P.C. D. Rivers

Inst. R. McGabe Rod E. Luther

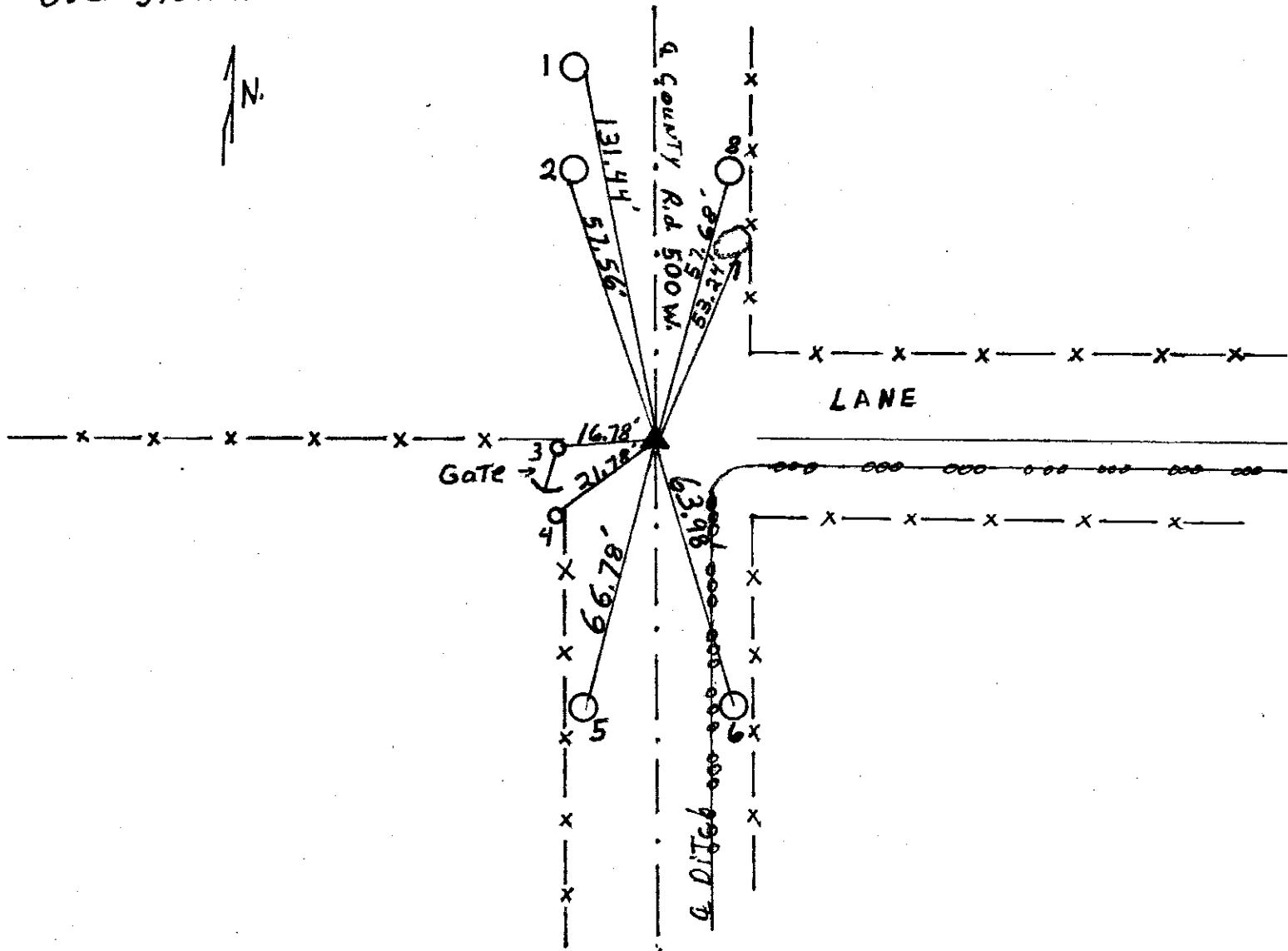
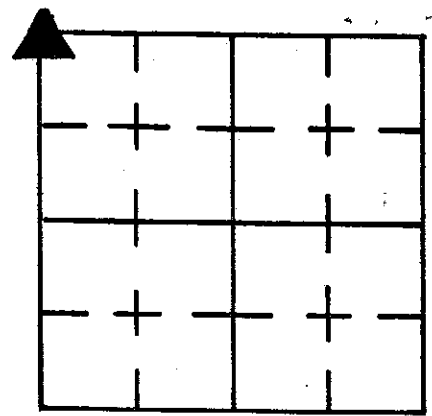
TYPE of MARKER STONE Cond. GOOD

METHOD of ESTABLISHMENT Found P.K. NAIL at surface set

offsets 2' to the NORTH & WEST DUG 2x2' Hole Found  
STONE 13" Deep STONE 9" N.+S. X 6" E.+W. Found Faint X IN STONE. expose.  
6" of STONE set GOOD. SET 2 R.R. SPIKES 5" E.+W. of STONE set R.R. SPIKE  
OVER STONE.

9J

9J  
(2 of 2)



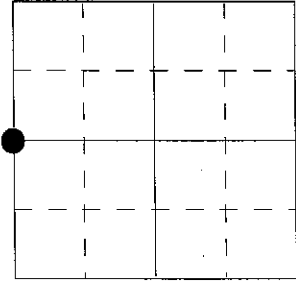
REFERENCE	DISTANCE	DESCRIPTION
1.	131.44'	P.K. NAIL 27" up EAST SIDE UTILITY Pole R.E.M.C. #2374
2.	57.56'	( ) ( ) 20" up ( ) ( ) ( ) Brace Pole
3.	16.78'	( ) ( ) 8" up NORTH ( ) Round wooden corner Post
4.	21.78'	( ) ( ) 9" up SouthEast ( ) ( ) ( ) Gate Post
5.	66.96'	( ) ( ) 13" up EAST ( ) UTILITY Pole R.E.M.C. #201
6.	63.98'	( ) ( ) 41" up west ( ) UTILITY Pole U.T. Co. #204
7.	53.24'	( ) ( ) 19" up west SIDE 25" Walnut Tree
8.	57.68'	( ) ( ) 14" up west ( ) UTILITY Pole

SECTION CORNER RECORD  
SHELBY COUNTY, INDIANA

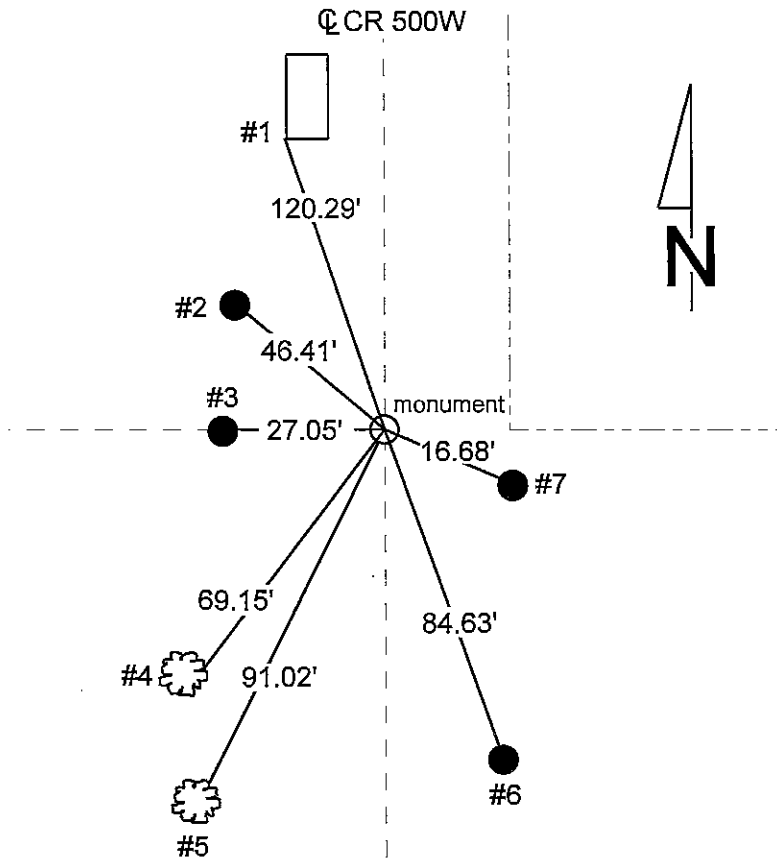
Sec. 16 T. 11N R. 6E

Ref. No. 9L

DATE : 08/17/86  
 CREW P.C. : R. McGaha  
 Instrument :  
 Rod : E. Luther  
 Marker Type : 30" Monument  
 Condition : Just Set



**Method of Establishment :** Found PK nail in center of CR 500W in line with the (1/2 section) and fence line running East. Set two PK nails to the South and East. Dug 3'x3' hole around PK nail found. Dug down to original ground nothing found. Set monument in place of nail (4" deep).



REFERENCE	DISTANCE	DESCRIPTION
1	120.29'	Southeast corner of West headwall of culvert
2	46.41'	PK nail East side of utility pole, 28" up
3	27.05'	PK nail East side of corner post, 8" up
4	69.15'	PK nail East side of tree, 7" up
5	91.02'	PK nail East side of tree, 8" up
6	84.63'	PK nail West side utility pole, 9" up
7	16.68'	PK nail found West side utility pole, 32" up
offset	2.00'	PK nail in pavement South of monument
offset	2.00'	PK nail in pavement East of monument
		Set PK nail over monument

# SECTION CORNER RECORD

## SHELBY COUNTY, INDIANA

9L  
(2 of 2)

Sec. 16 T. 11N R. 6E

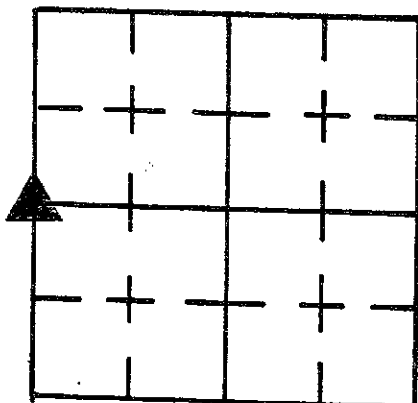
DATE 8/17/86

CREW P.C. R. McGaha

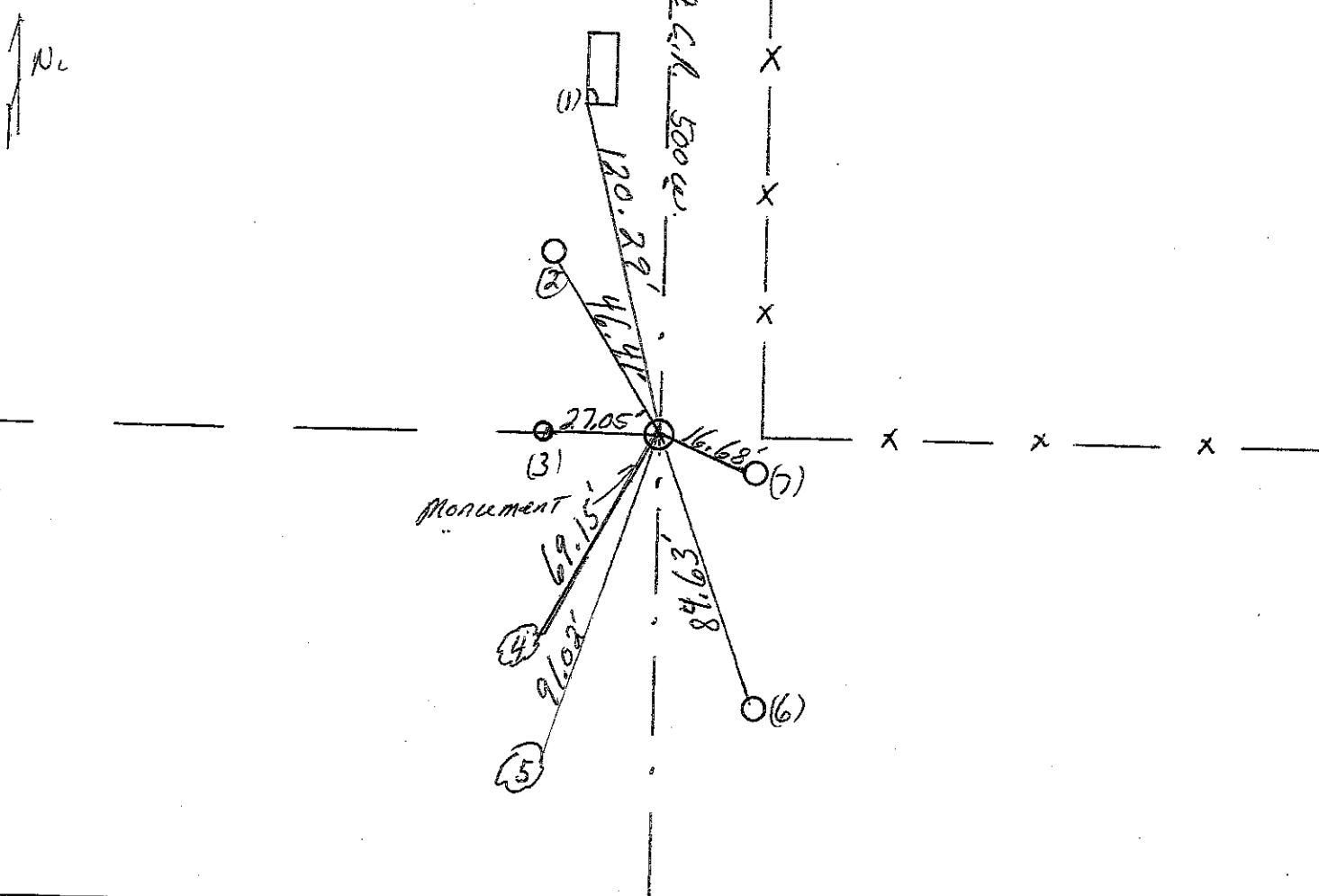
Inst. \_\_\_\_\_ Rod E. Luther

TYPE of MARKER 30" Monument Cond. Just Set

METHOD of ESTABLISHMENT Found P.K. in center of County



Road 500 West in line with the (1/2 section) a Fence line  
Running East. Set Two P.K.s. To The South & East. Dug  
3'x3' Hole around p.k. Found. Dug Down To original ground  
Nothing Found. Set monument in place of nail. (4" deep)




REFERENCE	DISTANCE	DESCRIPTION
(1)	120.29'	SOUTH EAST CORNER OF WEST HEADWALL OF COLDEST
(2)	46.41'	P.K. NAIL EAST SIDE OF UTILITY POLE 28" UP
(3)	27.05'	P.K. NAIL EAST SIDE OF CORNER POST 8" UP
(4)	69.15'	P.K. NAIL EAST SIDE OF TREE 7" UP
(5)	91.02'	P.K. NAIL EAST SIDE OF TREE 8" UP
(6)	84.63'	P.K. NAIL WEST SIDE UTILITY POLE 9" UP
(7)	16.68'	P.K. NAIL (FOUND) WEST SIDE UTILITY POLE 32" UP
OFFSET	2.00'	P.K. NAIL IN PAVEMENT SOUTH OF MONUMENT
OFFSET	2.00'	P.K. NAIL IN PAVEMENT EAST OF MONUMENT
		SET P.K. NAIL OVER MONUMENT

SECTION CORNER RECORD  
SHELBY COUNTY, INDIANA

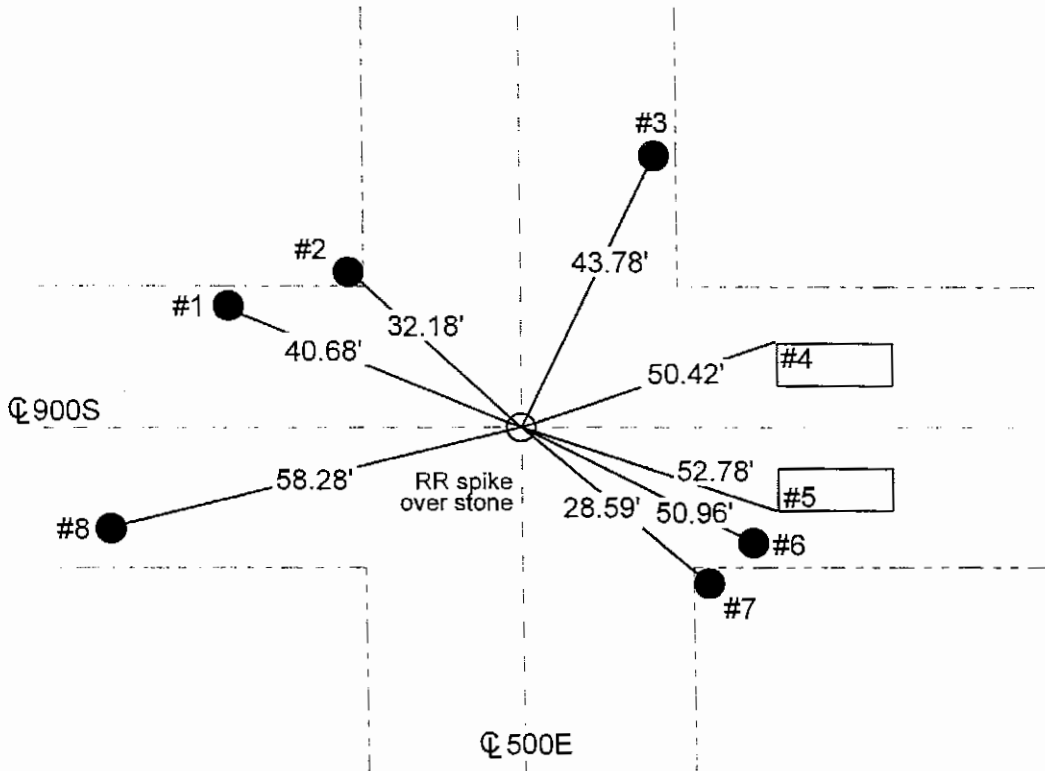
Sec. 16 T. 11N R. 6E

Ref. No. 9N

DATE : 11/07/87  
 CREW P.C. : D. Rivers  
 Instrument :  
 Rod : R. McGaha  
 Marker Type : Stone  
 Condition : Good (Granite)



Method of Establishment : Found PK nail at the intersection of CR 900S and 500E. Set PK nails South and East of PK found. Dug 4'x3' hole found stone 16" deep 1.83' West of PK nail (stone 16" deep 5" N-S x 6" E-W). Top of stone was 12" out of clay. Stone was set good. Put cut "X" in top of stone. Set RR spike over stone 10" deep. Set RR spike over stone on the surface.



REFERENCE	DISTANCE	DESCRIPTION
1	40.68'	PK nail South side utility pole, 5" up
2	32.18'	PK nail South side of corner post, 12" up
3	43.78'	PK nail West side of utility pole, 14" up
4	50.42'	Northwest corner culvert headwall
5	52.78'	Southwest corner culvert headwall
6	50.96'	PK nail North side utility pole, 19" up
7	28.59'	PK nail West side of corner post, 17" up
8	58.28'	PK nail East side of utility pole, 16" up
offset	4.09'	PK nail set in pavement East of stone
offset	2.84'	PK nail set in pavement Southeast of stone
		Set RR spike over stone

**GEODETTIC INFORMATION**

Datum: NAD83 (CORS96)

GPS REF. Steinbarger 117 A corner (09N)	DISCLAIMER
DATE: Received 04/29/2012	The section corner coordinates annotated hereon have been obtained with RTK GPS methods by personnel of Shelby County Surveyor. No guarantee is made to the correctness or accuracy of these values and they have been provided for recovery and verification purposes only. The Shelby County Surveyor's Office will not be held liable for errors or negligence in part by the surveyor who does not physically determine the location of section lines perform in compliance with <b>Indiana Title 865, Article 1, Rule 12-10</b> of the Administration Code. These coordinates w have no legal weight of authority unless monument and all its accessorie have been obliterated.
BY: Entered C. Droddy	
NORTHING: 1509610.376	
EASTING: 269312.453	

# SECTION CORNER RECORD

SHELBY COUNTY, INDIANA

Sec. 16 T. 11-N R. 6-E

DATE 11/7/87

CREW P.C. D. Rivers

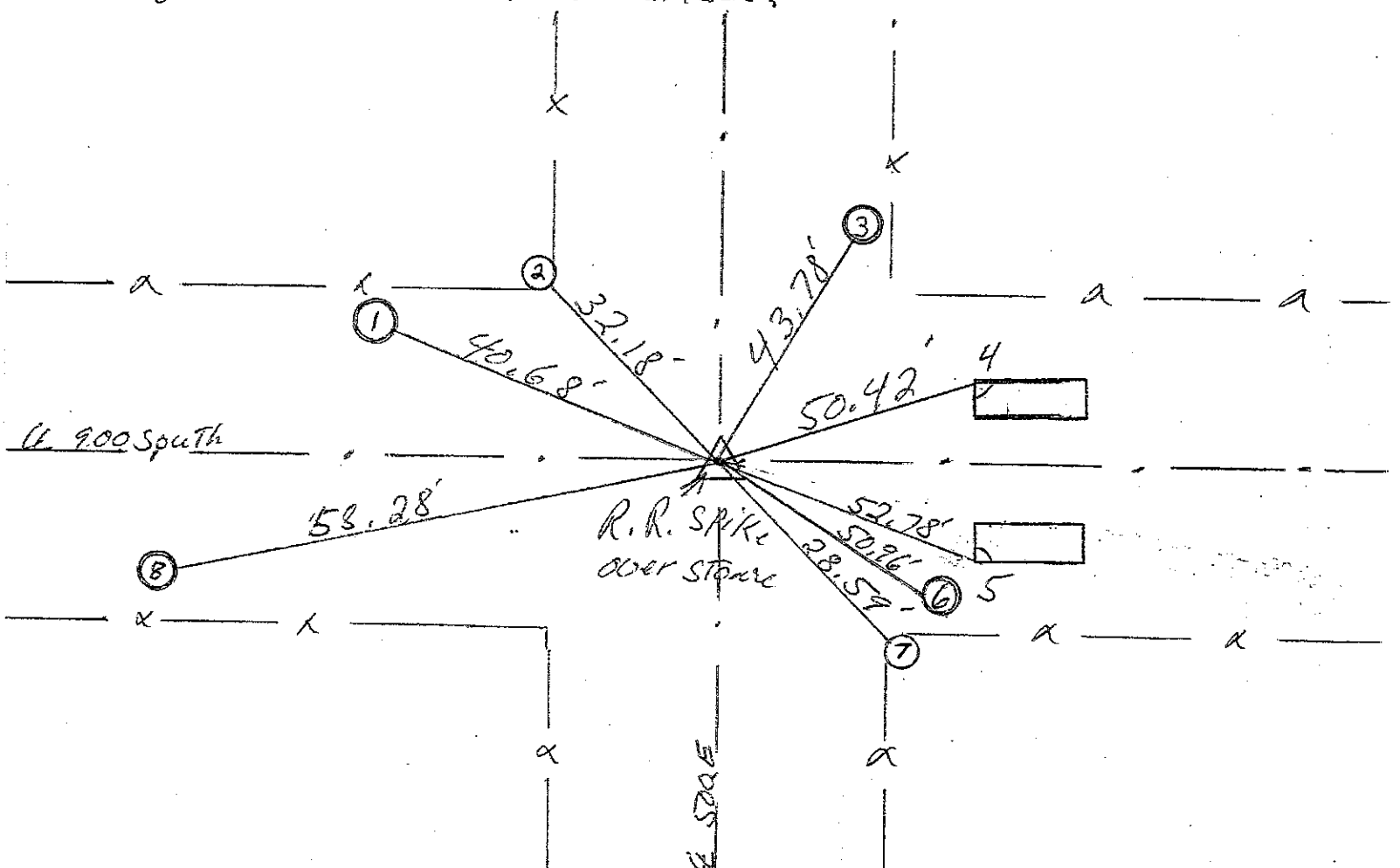
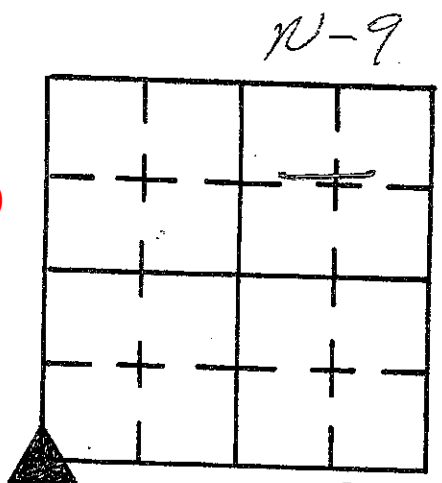
Inst. \_\_\_\_\_ Rod P. McCabe

TYPE of MARKER Stone Cond. Good (Granite)

METHOD of ESTABLISHMENT Found Pk. Nail at The intersect

of County Road 900 South & 500 East. Set Pk. S. South & East of Pk. Found, dug 4'x3' Hole Found Stone 16" Deep 1.83' West of P.K. (Stone 16" Deep 5" x 10" x 6" E. to W. Top of Stone was 12" out of Clay. (Stone was set Good) put cut X in Top of Stone. Set R.R. Spike over Stone 10" Deep. Set R.R. Spike over Stone on The Surface.

9N  
(2 of 2)



REFERENCE	DISTANCE	DESCRIPTION
1.	40.68'	P.K. NAIL S. SIDE UTILITY Pole 5" up
2.	32.18'	P.K. NAIL S. SIDE of Corner Post 12" up
3.	43.78'	P.K. NAIL W. SIDE OF UTILITY Pole 14" up
4.	50.42'	N.W. corner Culvert Headwall
5.	52.78'	S.W. corner Culvert Headwall
6.	50.46'	P.K. NAIL North SIDE UTILITY Pole 19" up
7.	28.59'	P.K. NAIL West SIDE of Corner Post 17" up
8.	58.28'	P.K. NAIL East SIDE OF UTILITY Pole 16" up
OFFSet	4.09'	P.K. NAIL in pavement East of Stone
OFFSet	2.84'	P.K. NAIL in pavement S. East of Stone

Set R.R. SPIKE over Stone.

SHELBY COUNTY, INDIANA

Sec. 21 T. 11 R. 6

ALSO  
20-11-6

DATE:  
CREW:  
OLD RECORD REF:  
MARKER TYPE:

▲ Ref. No.


Method of Establishment

SHELBY COUNTY SURVEY MONS. RECOVERED  
0.15' BELOW GRADE



Drawing Not To Scale

REF #	DISTANCE	DESCRIPTION
		ELEVATION 776.45'


GEODETIC INFORMATION

Datum: NAD83 (CORS96)

GPS REF. 115	<b>DISCLAIMER</b> The section corner coordinates annotated hercon have been obtained with RTK GPS methods by personnel of Shelby County Surveyor. No guarantee is made to the correctness or accuracy of these values and they have been provided for recovery and verification purposes only. The Shelby County Surveyor's Office will not be held liable for errors or negligence in part by the surveyor who does not physically determine the location of section lines perform in compliance with <b>Indiana Title 865, Article 1, Rule 12-10</b> of the Administration Code. These coordinates will have no legal weight of authority unless monument and all its accessories have been obliterated.
DATE: 5/02/2017	
BY: SCOTT SUMERFORD	
NORTHING: 1506962.72	
EASTING: 269287.57	



20 & 21-11-6 Jackson Twp.

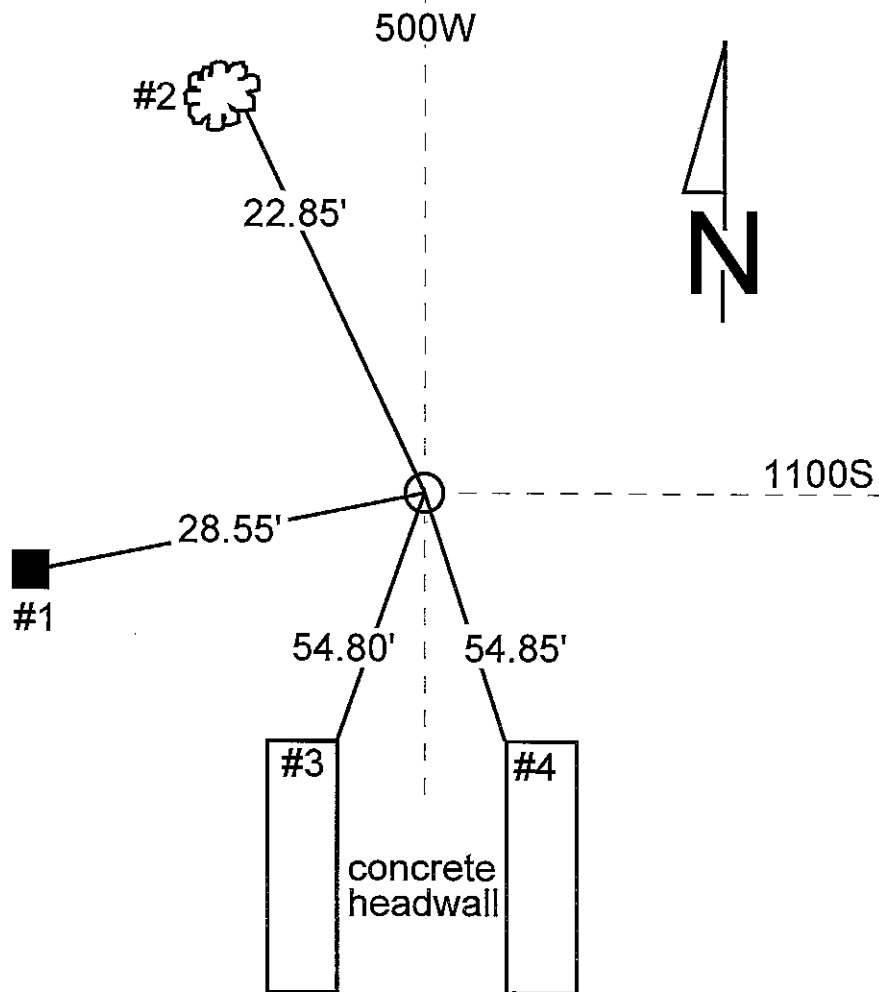


*Shelbyville-Shelby County  
Geographic Information System  
25 W. Polk St.  
Shelbyville, Indiana 46176*

SECTION CORNER RECORD  
SHELBY COUNTY, INDIANA  
Sec. 29 T. 11N R. 6E

Ref. No. 9R

DATE :  
CREW P.C. : Bowman's Office  
Instrument :  
Rod :  
Marker Type :  
Condition :  
Method of Establishment :

REFERENCE	DISTANCE	DESCRIPTION
1	28.55'	Corner post
2	22.85'	24" Ash
3	54.80'	Headwall
4	54.85'	Headwall

SHELBY COUNTY, INDIANA  
Sec. 21 T. 11 R. 6

DATE:  
CREW:  
OLD RECORD REF:  
MARKER TYPE:

▲ Ref. No.


Method of Establishment

RELEASED NAIL AT GRADE AS  
SET BY STEVE KUHN



Drawing Not To Scale

REF #	DISTANCE	DESCRIPTION
		ELEVATION 740.25'


**GEODETTIC INFORMATION**

Datum: NAD83 (CORS96)

GPS REF. 404	<p><b>DISCLAIMER</b></p> <p>The section corner coordinates annotated hereon have been obtained with RTK GPS methods by personnel of Shelby County Surveyor. No guarantee is made to the correctness or accuracy of these values and they have been provided for recovery and verification purposes only. The Shelby County Surveyor's Office will not be held liable for errors or negligence in part by the surveyor who does not physically determine the location of section lines perform in compliance with <b>Indiana Title 865, Article 1, Rule 12-10</b> of the Administration Code. These coordinates will have no legal weight of authority unless monument and all its accessories have been obliterated.</p>
DATE: 5/02/2017	
BY: SCOTT SUMERFORD	
NORTHING: 1504316.39	
EASTING: 269236.78	



21-11-6 Jackson Township



*Shelbyville-Shelby County  
Geographic Information System  
25 W. Polk St.  
Shelbyville, Indiana 46176*

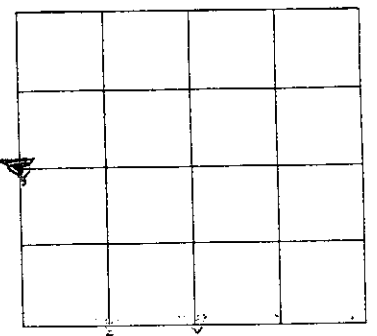




SHELBY COUNTY, INDIANA  
Sec. 28 T. 4 R. 6

DATE:  
CREW:  
OLD RECORD REF:  
MARKER TYPE: *SPIKE*

▲ Ref. No.



Method of Establishment  
*RR SPIKE 0.4' DEEP / RECOVERED*



Drawing Not To Scale

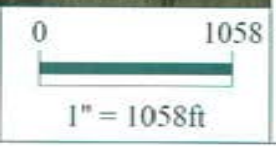
REF #	DISTANCE	DESCRIPTION
		<i>ELEVATION 730.17</i>

GEODETIC INFORMATION  
Datum: NAD83 (CORS96)

GPS REF. <i>403</i>	<b>DISCLAIMER</b> The section corner coordinates annotated hereon have been obtained with RTK GPS methods by personnel of Shelby County Surveyor. No guarantee is made to the correctness or accuracy of these values and they have been provided for recovery and verification purposes only. The Shelby County Surveyor's Office will not be held liable for errors or negligence in part by the surveyor who does not physically determine the location of section lines perform in compliance with <b>Indiana Title 865, Article 1, Rule 12-10</b> of the Administration Code. These coordinates will have no legal weight of authority unless monument and all its accessories have been obliterated.
DATE: <i>4/15/2017</i>	
BY: <i>SCOTT SUMERZBORO</i>	
NORTHING: <i>1501668.41</i>	
EASTING: <i>269158.42</i>	



28-11-6 NW Cor SW 1/4 & SW Cor NW 1/4



*Shelbyville-Shelby County  
Geographic Information System  
25 W. Polk St.  
Shelbyville, Indiana 46176*



SHELBY COUNTY, INDIANA  
Sec. 32 T. 11 R. 6

DATE:  
CREW:  
OLD RECORD REF:  
MARKER TYPE:

▲ Ref. No.


Method of Establishment

IRON PIN SET IN CONCRETE (BUMPED BY  
SNOW PLOWS) AND SET AT THE POSITION  
OF AN OLD IRON PIN SET AT THE TIME  
OF THE 1938 PLANS FOR CONSTRUCTION OF S1252



Drawing Not To Scale

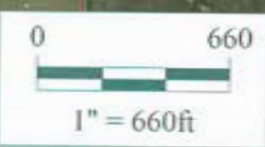
REF #	DISTANCE	DESCRIPTION
		ELEVATION 704.56'

GEODETIC INFORMATION  
Datum: NAD83 (CORS96)

GPS REF. 414	<b>DISCLAIMER</b> The section corner coordinates annotated hercon have been obtained with RTK GPS methods by personnel of Shelby County Surveyor. No guarantee is made to the correctness or accuracy of these values and they have been provided for recovery and verification purposes only. The Shelby County Surveyor's Office will not be held liable for errors or negligence in part by the surveyor who does not physically determine the location of section lines perform in compliance with <b>Indiana Title 865, Article 1, Rule 12-10</b> of the Administration Code. These coordinates will have no legal weight of authority unless monument and all its accessories have been obliterated.
DATE: 4/12/2017	
BY: SCOTT SUMERFORD	
NORTHING: 1499011.51	
EASTING: 269881.46	



32-11-6 NE Cor & 33-11-6 NW Cor



*Shelbyville-Shelby County  
Geographic Information System  
25 W. Polk St.  
Shelbyville, Indiana 46176*

SHELBY COUNTY, INDIANA  
Sec. 28 T. 14 R. 6

ACSO 33-11-6

DATE:  
CREW:  
OLD RECORD REF:  
MARKER TYPE:

▲ Ref. No.


Method of Establishment

IRON PIN RECOVERED 2006 BY C.SUR.

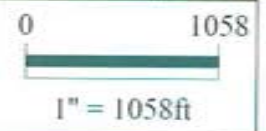
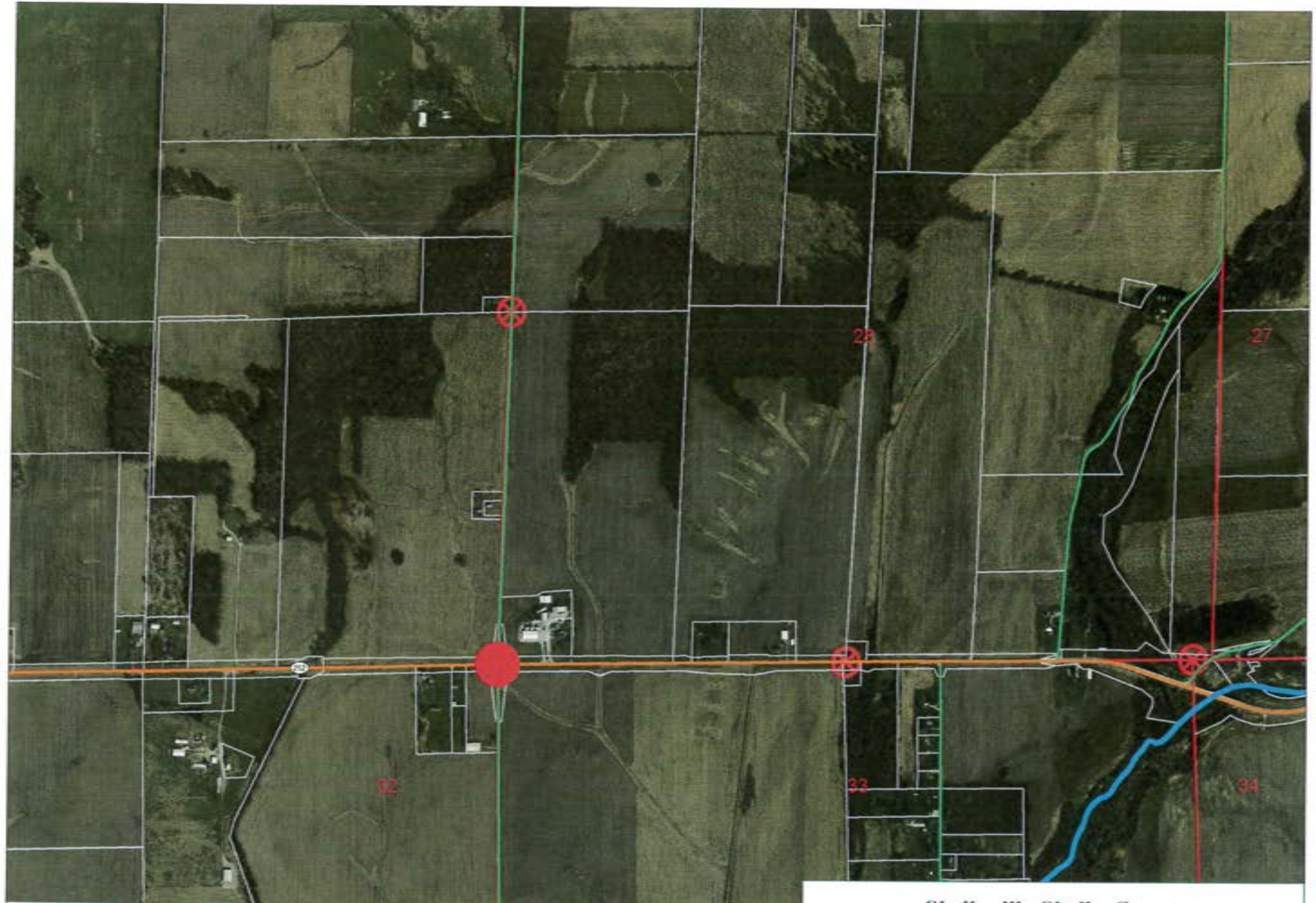


Drawing Not To Scale

REF #	DISTANCE	DESCRIPTION
		ELEVATION 704.56'

GEODETIC INFORMATION  
Datum: NAD83 (CORS96)

GPS REF. 283	<b>DISCLAIMER</b> The section corner coordinates annotated hereon have been obtained with RTK GPS methods by personnel of Shelby County Surveyor. No guarantee is made to the correctness or accuracy of these values and they have been provided for recovery and verification purposes only. The Shelby County Surveyor's Office will not be held liable for errors or negligence in part by the surveyor who does not physically determine the location of section lines perform in compliance with <b>Indiana Title 865, Article 1, Rule 12-10</b> of the Administration Code. These coordinates will have no legal weight of authority unless monument and all its accessories have been obliterated.
DATE: 4/15/2017	
BY: SCOTT SUMERFORD	
NORTHING: 1499011.51	
EASTING: 269081.46	



*Shelbyville-Shelby County  
Geographic Information System  
25 W. Polk St.  
Shelbyville, Indiana 46176*

9X  
(1 of 3)

JACKSON TWP.

9-X

SHELBY COUNTY, INDIANA  
Sec. 32 T. 11 R. 6

DATE:  
CREW:  
OLD RECORD REF:  
MARKER TYPE:

▲ Ref. No.


Method of Establishment

PK NAIL 0.2' BELOW ASPHALT SET BY  
COUNTY SURVEYOR'S OFFICE IN 1984. OVER  
A STONE



Drawing Not To Scale

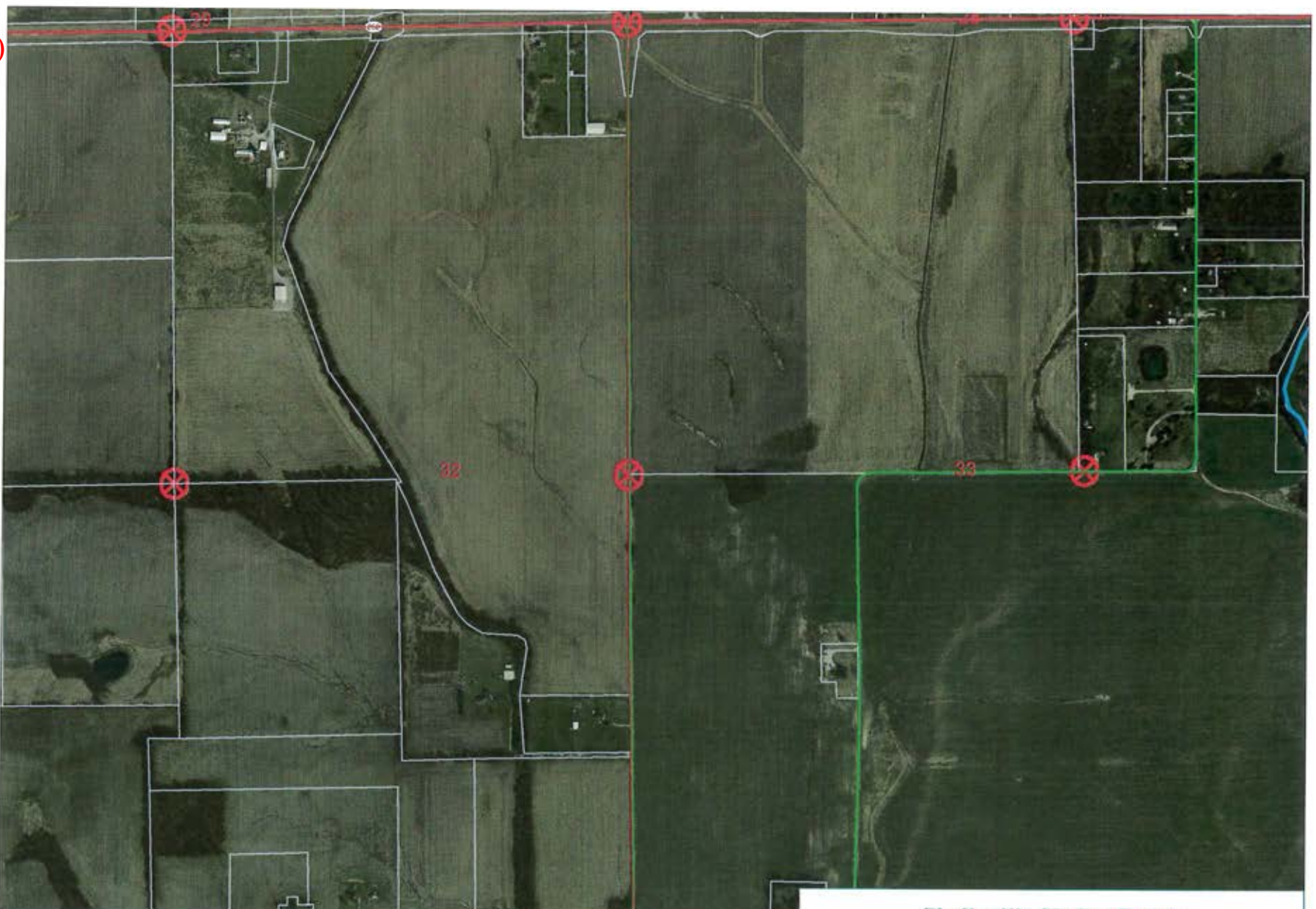
REF #	DISTANCE	DESCRIPTION
		ELEVATION 693.69'

**GEODETTIC INFORMATION**  
Datum: NAD83 (CORS96)

GPS REF. 286	<b>DISCLAIMER</b> The section corner coordinates annotated hereon have been obtained with RTK GPS methods by personnel of Shelby County Surveyor. No guarantee is made to the correctness or accuracy of these values and they have been provided for recovery and verification purposes only. The Shelby County Surveyor's Office will not be held liable for errors or negligence in part by the surveyor who does not physically determine the location of section lines perform in compliance with Indiana Title 865, Article 1, Rule 12-10 of the Administration Code. These coordinates will have no legal weight of authority unless monument and all its accessories have been obliterated.
DATE: 4/12/2017	
BY: SCOTT SUMNERFORD	
NORTHING: 1496355.89	
EASTING: 269115.12	

9X  
(2 of 3)

9X



32-11-6 & 33-11-6 Jackson Twp  
SE Cor NE 1/4 & SW Cor NW 1/4



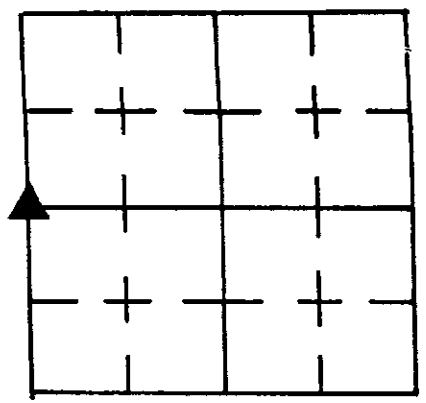
*Shelbyville-Shelby County  
Geographic Information System  
25 W. Polk St.  
Shelbyville, Indiana 46176*

# SECTION CORNER RECORD

## SHELBY COUNTY, INDIANA

Sec. 33 T. 11 R. 6

9X  
(3 of 3)



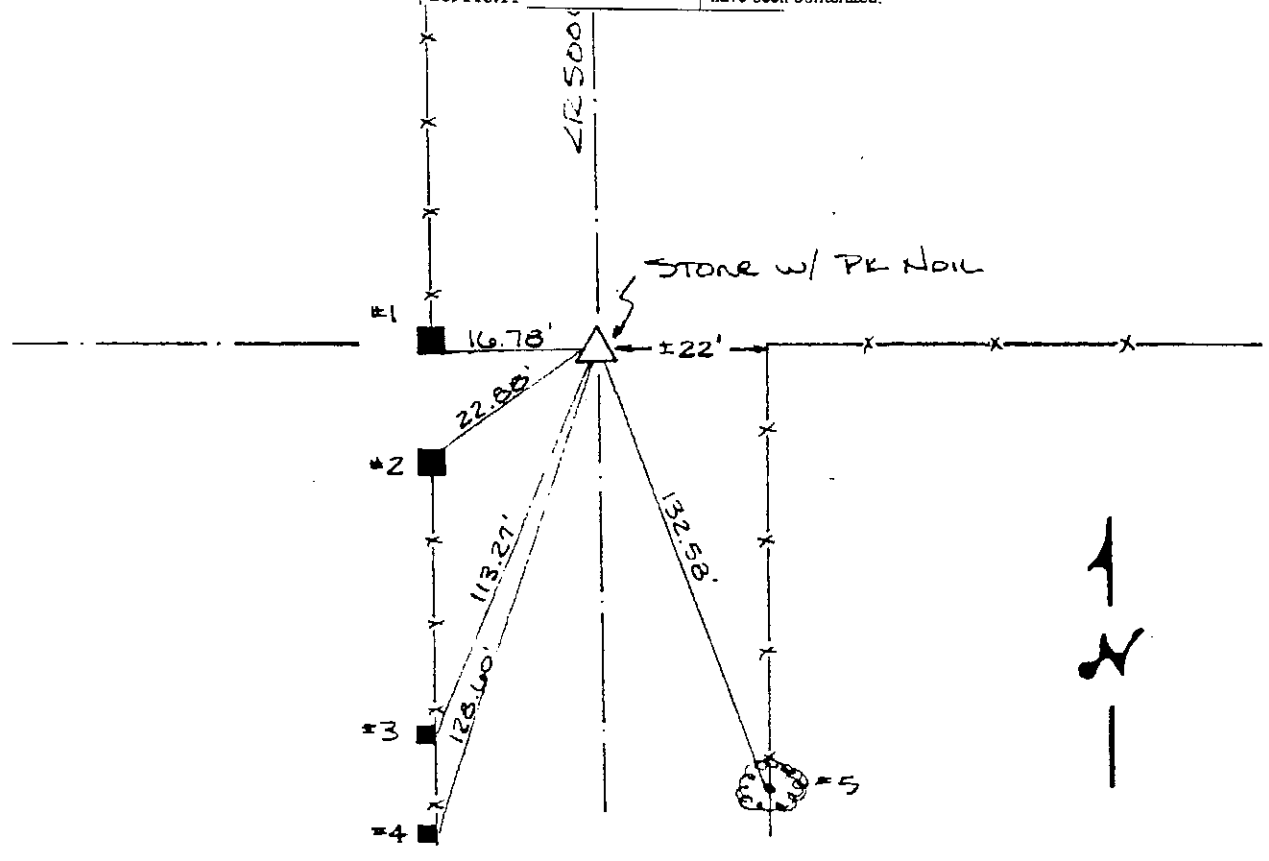
DATE 12/20/84  
 CREW P.C. CMay  
 Inst. T SMITH Rod \_\_\_\_\_  
 TYPE of MARKER Stone Cond. GOOD

METHOD of ESTABLISHMENT Nothing Found on Surface, Split Existing Fences, Dug and Found Stone 3" Deep, 2' West of Existing E of Road.  
Found Cut "X" on High Point, Placed RR Spike 4" N-S of "X", 3" Below H.P.  
Stone is 7" SE-NW by 6" SW-NE. Placed PK Nail on Surface above "X".

**GEODETIC INFORMATION**  
 Datum: NAD83 (CORS96)

GPS REF.(09X) P corner
141 drawing provided
DATE: Received 03/14/2016
T. Sumerford
Date Copied: 03/21/2016
C. Droddy
NORTHING:
1496355.88
EASTING:
269115.11

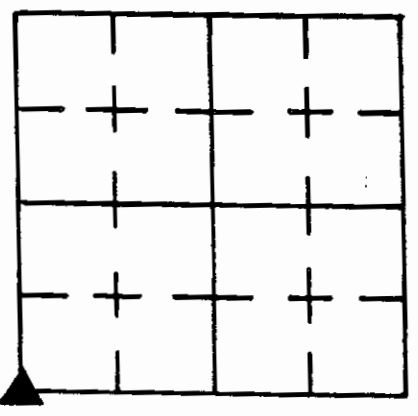
**DISCLAIMER**  
 The section corner coordinates annotated hereon have been obtained with RTK GPS methods by personnel of Shelby County Surveyor. No guarantee is made to the correctness or accuracy of these values and they have been provided for recovery and verification purposes only. The Shelby County Surveyor's Office will not be held liable for errors or negligence in part by the surveyor who does not physically determine the location of section lines perform in compliance with Indiana Title 865, Article 1, Rule 12-10 of the Administration Code. These coordinates have no legal weight of authority unless monument and all its accessories have been obliterated.



REFERENCE	DISTANCE	DESCRIPTION
1	16.78'	S.E. SIDE OF SQUARE CONC. GATE POST
2	22.88'	N.E. CORNER OF SQUARE CONC. GATE POST
3	113.27'	PK NAIL 15" UP EAST SIDE OF 4" SQUARE WOOD POST SOUTH C
4	128.60'	PK NAIL 18" UP EAST SIDE OF 5" " " " "
5	132.58'	PK NAIL 20" UP WEST SIDE 24" CEDAR IN FENCE
STRADDLE	2.00'	PK NAIL IN POINT 'LOC NORTH'
STRADDLE	2.00'	" " " " LOC WEST

# SECTION CORNER RECORD SHELBY COUNTY, INDIANA

9Z  
(1 of 2)



Sec. 33 T. 11 R. 6

DATE 11 / 5 / 85

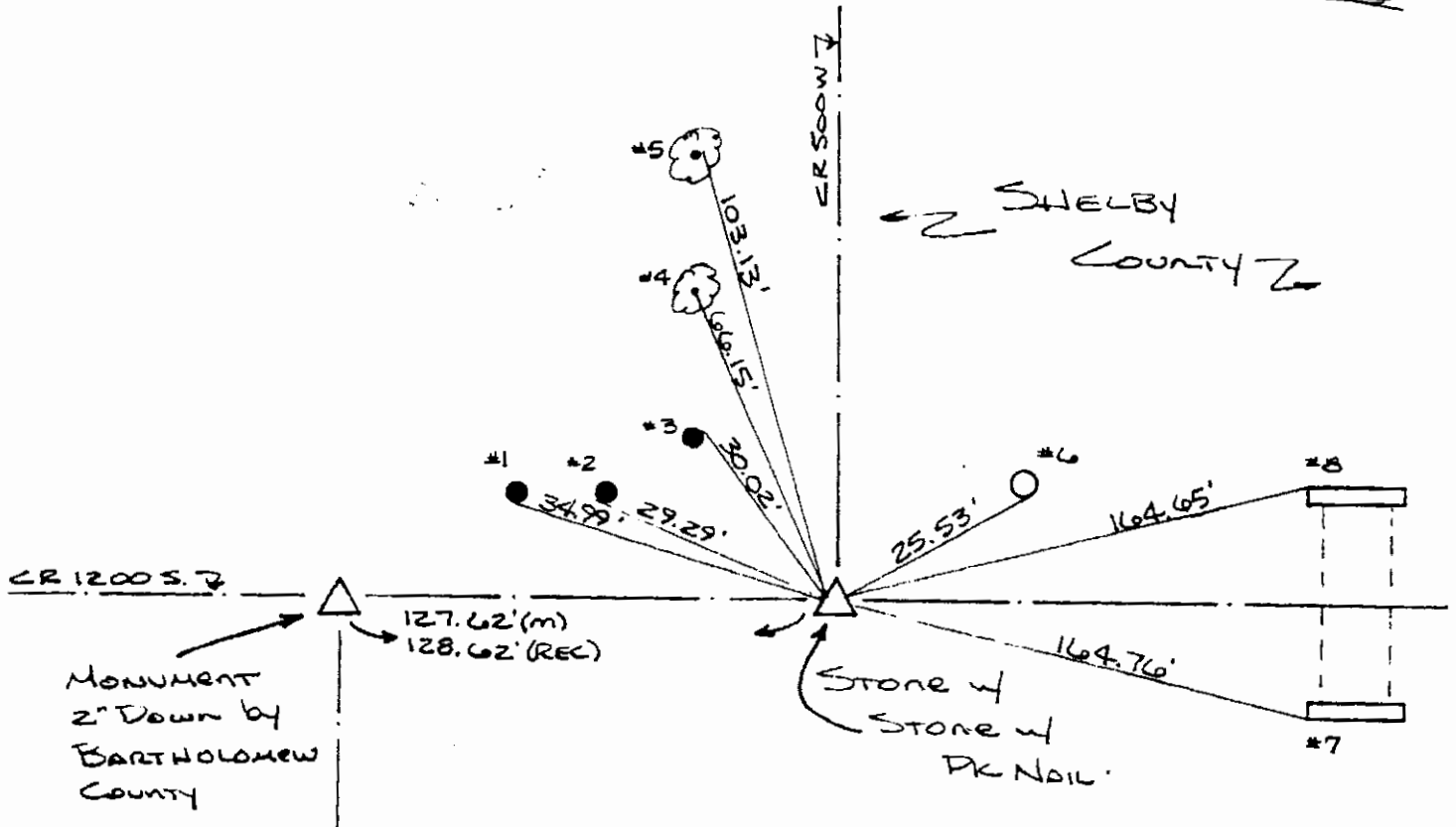
CREW P.C. L MAY

Inst. D Rivers Rod WRIGHT/LANKFORD

TYPE of MARKER STONE(LIME) Cond. GOOD

METHOD of ESTABLISHMENT NOTHING FOUND ON SURFACE, SPLIT EXIST.

PVMT, DUG AND FOUND 12" X 9" X 6" Stone 7" Below PVMT, Stone WAS  
(CONT'D ON BACK)



### GEODETTIC INFORMATION

Datum: NAD83 (CORS96)

GPS REF(09Z) Z corner  
139 drawing provided  
DATE: Received 03/14/2016  
T. Sumerford  
Date copied: 03/21/2016  
C. Drodgy  
NORTHING:  
1493708.26  
EASTING:  
269160.46

**DISCLAIMER**  
The section corner coordinates annotated hereon have been obtained with RTK GPS methods by personnel of Shelby County Surveyor. No guarantee is made to the correctness or accuracy of these values and they have been provided for recovery and verification purposes only. The Shelby County Surveyor's Office will not be held liable for errors or negligence in part by the surveyor who does not physically determine the location of section lines perform in compliance with Indiana Title 865, Article 1, Rule 12-10 of the Administration Code. These coordinates will have no legal weight of authority unless monument and all its accessories have been obliterated.



REFERENCE	DISTANCE	DESCRIPTION
1	34.99'	PK Nail 9" UP South Side Round Wood Post
2	29.29'	PK Nail 9" UP S.W. Side Round Wood Post
3	30.02'	PK Nail 11" UP N.E. Side Round Wood Post
4	66.15'	PK Nail 13" UP S.E. Side 19" ASH
5	103.13'	PK Nail 14" UP EAST Side 14" ASH
6	25.53'	PK Nail 9" UP S.E. Side UTILITY Pole
7	164.76'	S.W. CORNER OF CONC. HEADWALL ON SOUTH SIDE ROAD
8	164.65'	N.W. " " " " " NORTH " "
STRADDLE	2.00'	PK Nail IN PVMT NORTH
STRADDLE	2.00'	PK Nail IN PVMT WEST

# BARTHOLOMEW COUNTY SURVEYOR

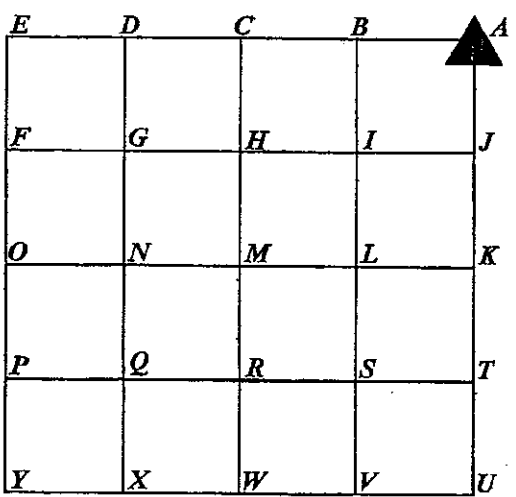
RETIE

## TIE CARD

# 412  
GPS NUMBER

A  
GRID POINT

SECTION 5 TOWNSHIP 10 RANGE 6



COORDINATES AVAILABLE

Point 1st. Established By: \_\_\_\_\_ Date \_\_\_\_\_  
Original Entry: NO ENTRY IN SECTION CORNER RECORD BOOK  
Original Monument: \_\_\_\_\_

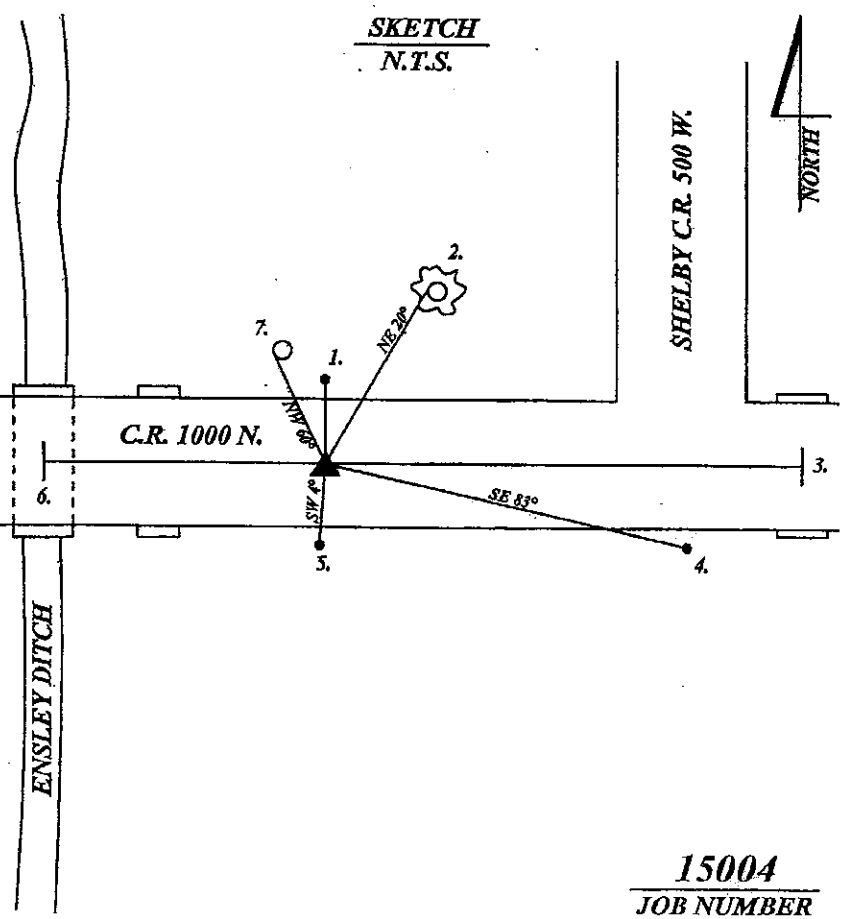
Point Recovered By: G. SETTLE & R. SHELDON  
Monument Found: BCS CONCRETE MONUMENT (GOOD CONDITION)  
Monument Set: \_\_\_\_\_

TIES MADE AND RECORDED AS FOLLOWS:

STONE TIE BOOK	PAGE	DATE	SURVEYOR
#45 SET BCS CONCRETE MONUMENT	8	4-3-1985	BCS #85013
G.P.S.		1995	BCS
#151 FOUND BCS CONCRETE MONUMENT	35	10-31-1996	BCS #96027
#216 FOUND BCS CONCRETE MONUMENT	52	4-21-2015	BCS #15004

<u>Existing Ties Found</u>	<u>Distance</u>
① 3/8' REBAR	16.82'
② NAIL W/DISC IN 20" ELM W. SIDE	51.85'
③ CL COUNTY ROAD & CL CULVERT	306.0'
④ 3/8' REBAR	129.59'
⑤ 3/8' REBAR	11.25'
⑥ CL COUNTY ROAD & CL DITCH	517.0'
⑦ PK NAIL IN POWER POLE SW. SIDE	32.07'

<u>New Ties Made</u>	<u>Distance</u>
A	_____
B	_____
C	_____
	_____
E	_____
F	_____
G	_____


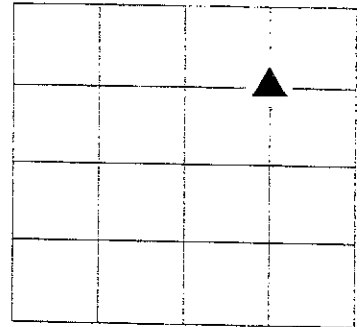



15004  
JOB NUMBER

SECTION CORNER RECORD  
SHELBY COUNTY, INDIANA  
S. 4 T. 11N R. 6E

10C Ref. No.

DATE: 10/06/2014  
CREW: T. Sumerford; C. Droddy  
OLD RECORD REF: Surveying Records  
MARKER TYPE:



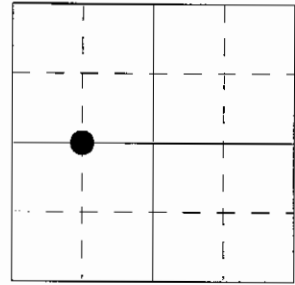
**GEODETTIC INFORMATION**  
Datum: NAD83 (CORS96)

GPS REF.Eberhart, M2 1043 "I" corn 10C	<p align="center"><b>DISCLAIMER</b></p> <p>The section corner coordinates annotated hereon have been obtained with RTK GPS methods by personnel of Shelby County Surveyor. No guarantee is made to the correctness or accuracy of these values and they have been provided for recovery and verification purposes only. The Shelby County Surveyor's Office will not be held liable for errors or negligence in part by the surveyor who does not physically determine the location of section lines perform in compliance with <b>Indiana Title 865, Article 1, Rule 12-10</b> of the Administration Code. These coordinates will have no legal weight of authority unless monument and all its accessories have been obliterated.</p>
DATE: 06/29/2012	
BY: T. Sumerford C. Droddy	
NORTHING: 1524485.910	
EASTING 2736641.880	

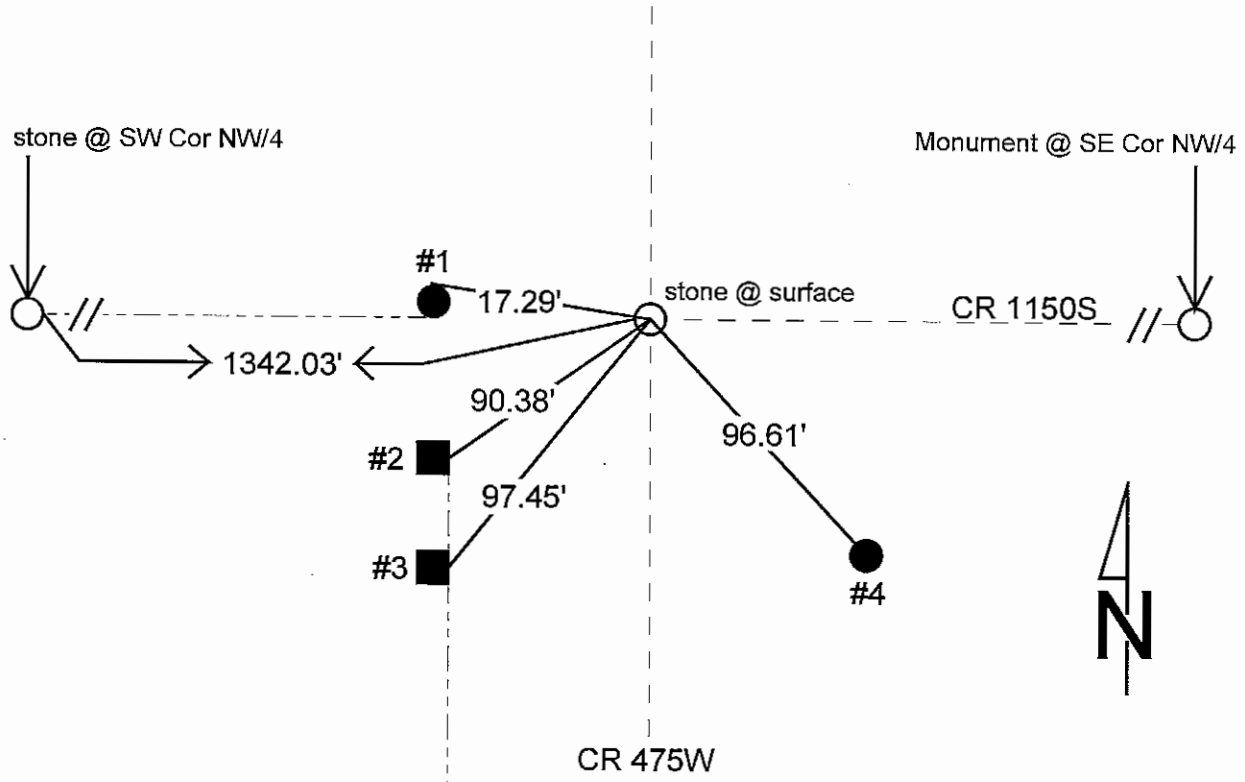
SECTION CORNER RECORD  
SHELBY COUNTY, INDIANA  
Sec. 33 T. 11N R. 6E

Ref. No. 10X

DATE : 12/20/84  
CREW P.C. : L. May  
Instrument : T. Smith  
Rod :  
Marker Type : Stone  
Condition : Good



**Method of Establishment :** Nothing found on surface. Lined in on fence to West and centerline road to South. Found stone just below surface was Blue Bolder as described in stone record. Placed cut "X" in high point and RR spike 6" North and South of "X", 2" below high point. Stone is 9" N-S x 14" E-W and +/- 15" deep.

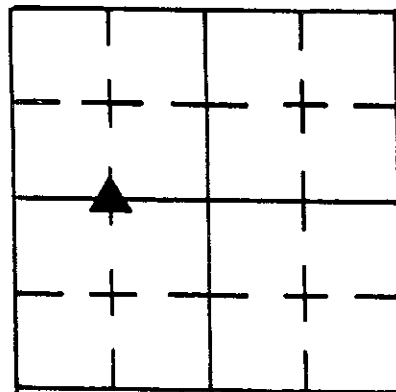


REFERENCE	DISTANCE	DESCRIPTION
1	17.29'	PK nail 6" up North side round wood end post
2	90.38'	PK nail 9" up East side square wood end post
3	97.45'	PK nail 10" up East side square wood brace post
4	96.61'	PK nail 8" up West side utility pole w/ no ID

# SECTION CORNER RECORD

## SHELBY COUNTY, INDIANA

10X  
(2 of 2)



Sec. 33 T. 11 R. 6

DATE 12/20/84

CREW P.C. L Moy

Inst. T Smith Rod \_\_\_\_\_

TYPE of MARKER Stone Cond. GOOD

METHOD of ESTABLISHMENT NOTHING FOUND ON SURFACE, Lined IN

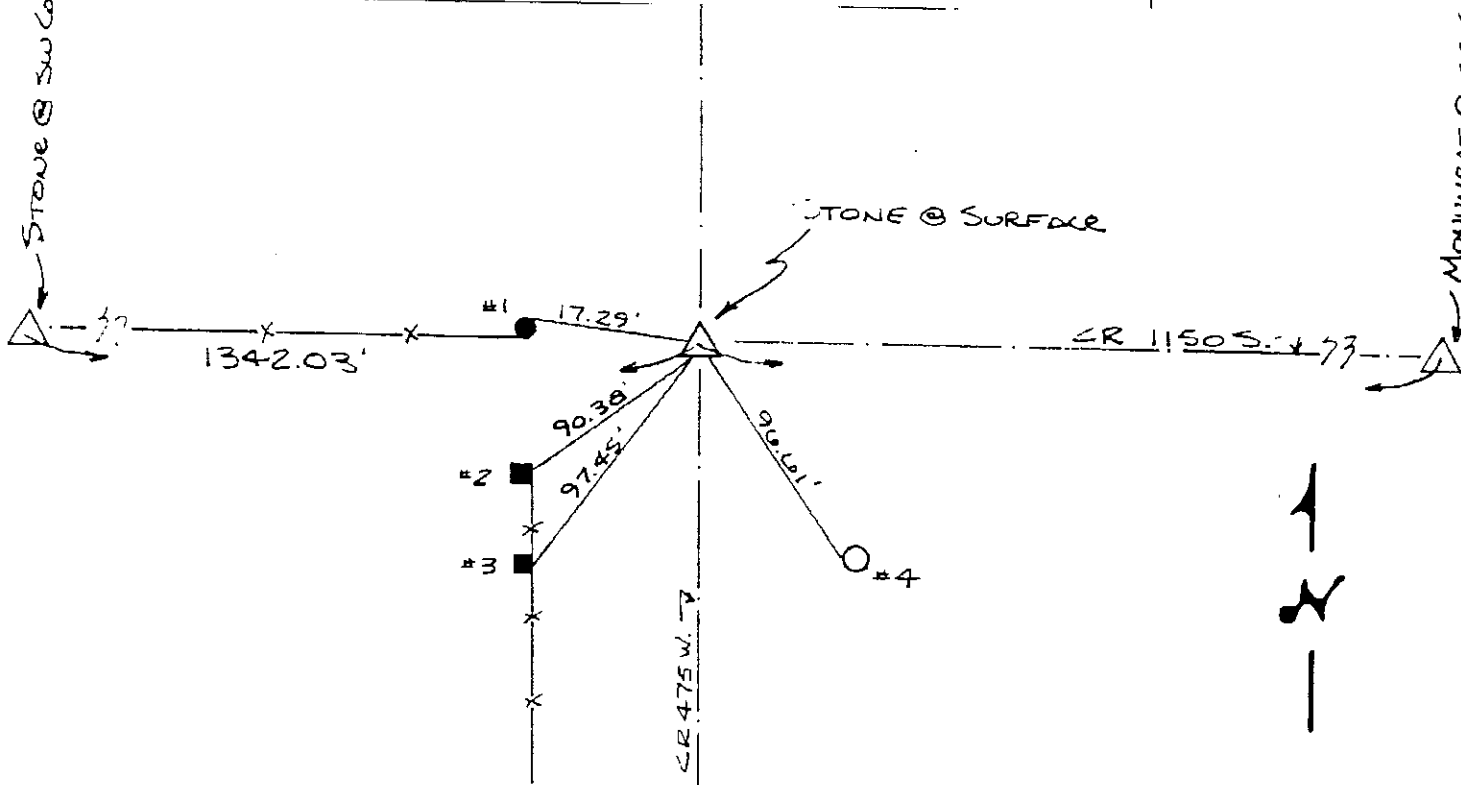
ON Fence to West AND to ROAD to South, FOUND Stone JUST below SURFACE was Blue Bolder as Desc. in Stone Record. PLACED CUT "X" IN HIGH POINT AND RR SPIKE 6" N. + S. of "X" 2" Below H.P. Stone is 9" N-S x 14" E-W ± 15" Deep.

### GEODETTIC INFORMATION

Datum: NAD83 (CORS96)

GPS REF.(10X) O corner drawing provided	<b>DISCLAIMER</b> The section corner coordinates annotated hereon have been obtained with RTK GPS methods by personnel of Shelby County Surveyor. No guarantee is made to the correctness or accuracy of these values and they have been provided for recovery and verification purposes only. The Shelby County Surveyor's Office will not be held liable for errors or negligence in part by the surveyor who does not physically determine the location of section lines perform in compliance with Indiana Title 865, Article 1, Rule 12-10 of the Administration Code. These coordinates have no legal weight of authority unless monument and all its accessories have been obliterated.
DATE: Received 03/14/2016	
T. Sumerford	
Date Copied: 03/21/2016	
C. Drodgy	
NORTHING: 1496376.47	
EASTING: 270456.85	

Stone @ SW Cor NW/4



Monument @ SE Cor NW/4

REFERENCE	DISTANCE	DESCRIPTION
1	17.29'	PK Nail 6" UP NORTH SIDE ROUND WOOD END POST
2	90.38'	PK Nail 9" UP EAST SIDE SQUARE " " "
3	97.45'	PK Nail 10" UP EAST SIDE SQUARE WOOD BRACE POST
4	96.61'	PK Nail 8" UP WEST SIDE UTILITY POLE w/No I.D.

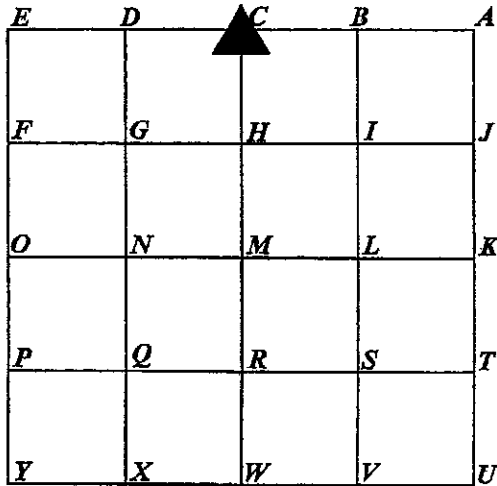
# BARTHOLOMEW COUNTY SURVEYOR

RETIE

## TIE CARD

C  
GRID POINT

SECTION 4 TOWNSHIP 10 RANGE 6



COORDINATES AVAILABLE

Point 1st. Established By: \_\_\_\_\_ Date \_\_\_\_\_  
 Original Entry: NO ENTRY IN SECTION CORNER RECORD BOOK  
 Original Monument: \_\_\_\_\_

Point Recovered By: G. SETTLE & G. DIBBLE  
 Monument Found: DAMAGED BCS CONCRETE MONUMENT  
 Monument Set: BCS CONCRETE MONUMENT

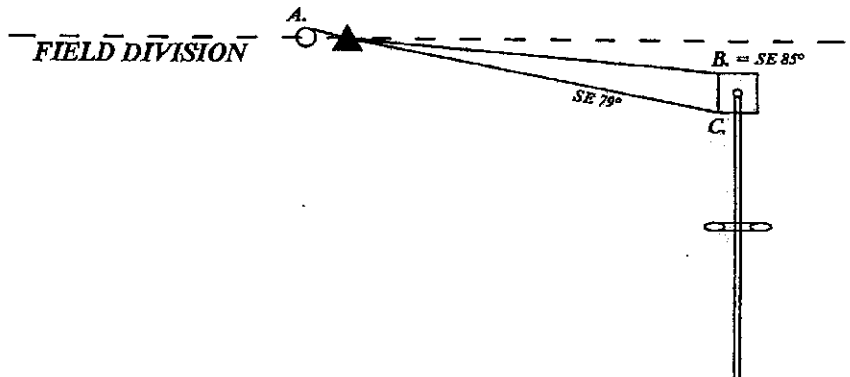
TIES MADE AND RECORDED AS FOLLOWS:

STONE TIE BOOK	PAGE	DATE	SURVEYOR
#53 SET BCS CONCRETE MONUMENT	73	1-21-1986	BCS #85056
#151 FOUND BCS CONCRETE MONUMENT	34	10-31-1996	BCS #96027
#174 FND. DAMAGED BCS CONC. MONUMENT, SET NEW BCS CONCRETE MONUMENT	69	3-18-2005	BCS #05024

<u>Existing Ties Found</u>	<u>Distance</u>
① _____	
② _____	
③ _____	
④ _____	
⑤ _____	
⑥ _____	
⑦ _____	

<u>New Ties Made</u>	<u>Distance</u>
<b>A</b> PK NAIL IN POWER POLE N. SIDE	3.41'
<b>B</b> NW. COR. CONC. BASE OF IRIGATION SYSTEM	113.63'
<b>C</b> WW. COR. CONC. BASE OF IRIGATION SYSTEM	114.76'
<b>E</b> _____	
<b>F</b> _____	
<b>G</b> _____	

SKETCH  
N.T.S.



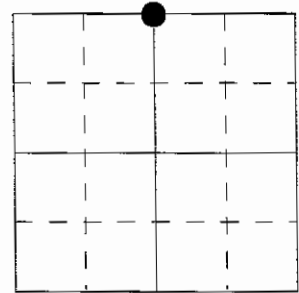
05024  
JOB NUMBER

SECTION CORNER RECORD  
SHELBY COUNTY, INDIANA

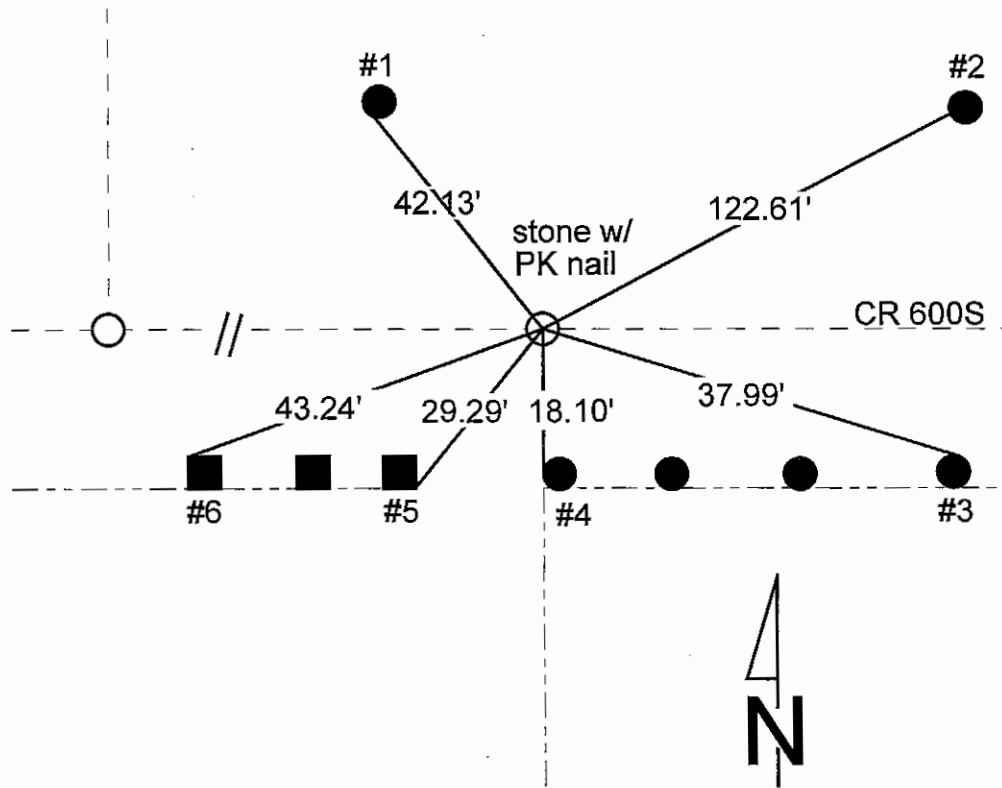
Sec. 4 T. 11N R. 6E

Ref. No. 11A

DATE : 08/01/85  
 CREW P.C. : L. May  
 Instrument : D. Rivers  
 Rod : D. Smothers  
 Marker Type : Stone  
 Condition : Good



**Method of Establishment :** Found PK nail on surface. Set PK nails 2' South and East of nail found. Dug and found stone 1" below pavement. Stone is 14" x 14", wasn't able to determine depth, but after exposing top 9" of stone it was still quite solid in the ground. Placed cut "X" on center of the nearly flat top of stone. Placed RR spikes 9" East and West of "X" and 2" below top of stone. PK nail placed above.



REFERENCE	DISTANCE	DESCRIPTION
1	42.13'	PK nail 9" up SW side REMC power pole #018987
2	122.61'	PK nail 3" up SW side REMC power pole #018986
3	37.99'	PK nail 6" up North side 3rd round wood fence post East of point #4
4	18.10'	PK nail 6" up West side large round wood corner post
5	29.29'	PK nail 7" up SE side square wood gate post
6	43.24'	PK nail 6" up NW Cor. 2nd square wood fence post West of point #5
straddle	3.30'	PK nail in pavement SSE
straddle	2.91'	PK nail in pavement ESE

SHELBY COUNTY, INDIANA

Sec. 4 T. 11 R. 6

JACKSON TWP.

▲ Ref. No.


DATE:  
 CREW:  
 OLD RECORD REF:  
 MARKER TYPE:

Method of Establishment

RECOVERED P.K. NAIL IN RD. SURFACE  
 BELIEVED TO BE THE ONE CALLED FOR  
 AND OVER A STAKE IN SHELBY CO. T105



Drawing Not To Scale

REF #	DISTANCE	DESCRIPTION
		ELEVATION 750.96'

GEODETIC INFORMATION

Datum: NAD83 (CORS96)


GPS REF. 509	<b>DISCLAIMER</b> The section corner coordinates annotated heron have been obtained with RTK GPS methods by personnel of Shelby County Surveyor. No guarantce is made to the correctness or accuracy of these values and they have been provided for recovery and verification purposes only. The Shelby County Surveyor's Office will not be held liable for errors or negligence in part by the surveyor who does not physically determine the location of section lines perform in compliance with <b>Indiana Title 865, Article 1, Rule 12-10</b> of the Administration Code. These coordinates will have no legal weight of authority unless monument and all its accessories have been obliterated.
DATE: 4/02/2018	
BY: SCOTT SUMNERFORD	
NORTHING: 1525388.77	
EASTING: 272275.59	

11A  
(3 of 5)



11A

4 11 6 NW Cor NE 1/4

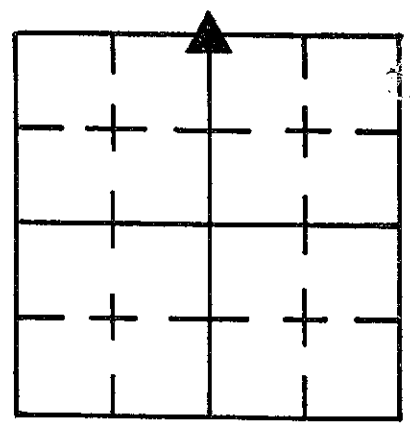


*Shelbyville-Shelby County  
Geographic Information System  
25 W. Polk St.  
Shelbyville, Indiana 46176*

# SECTION CORNER RECORD

## SHELBY COUNTY, INDIANA

11A  
(4 of 5)



Sec. 4 T. 11 R. 6

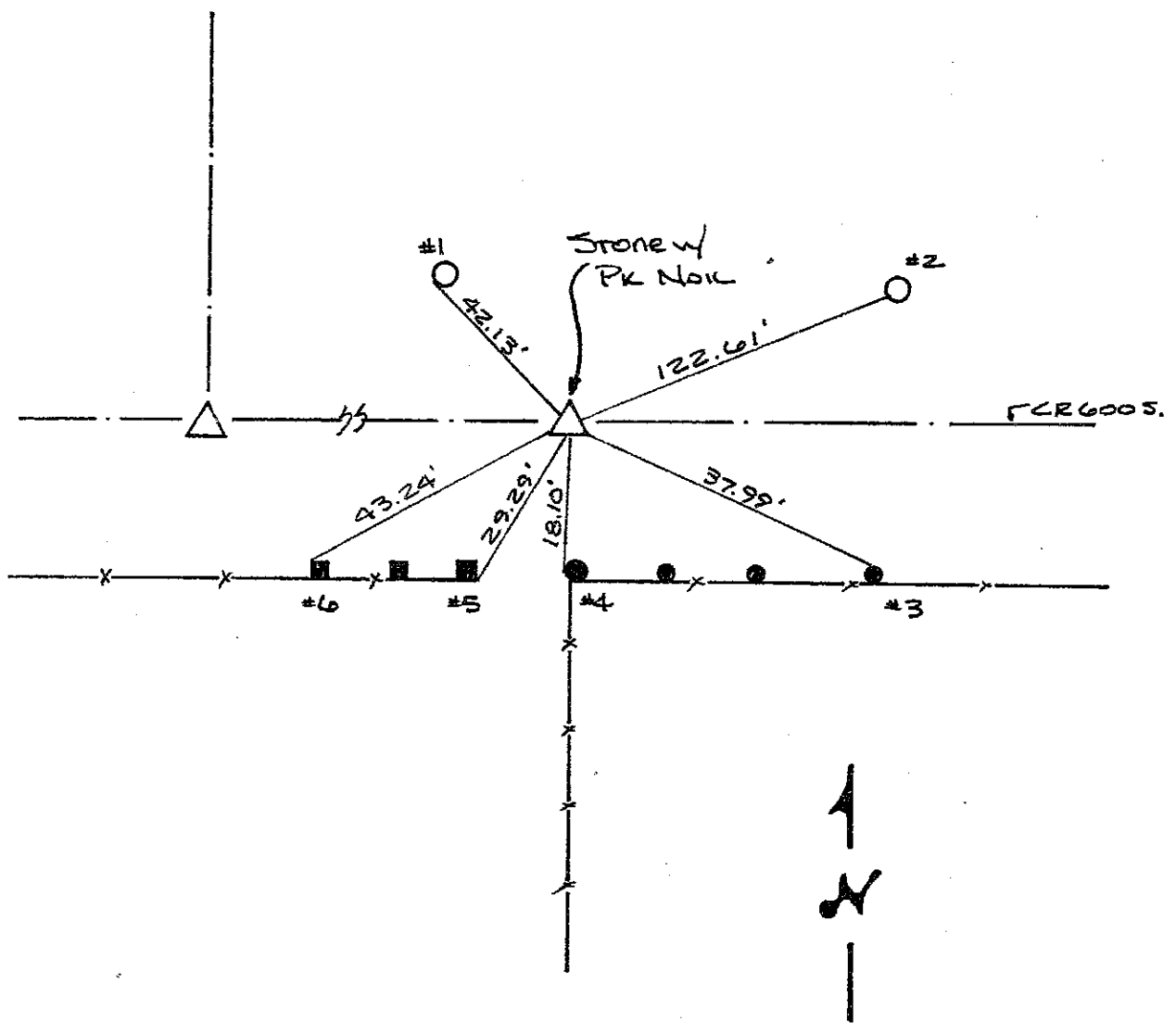
DATE 8/1/85

CREW P.C. L May

Inst. D. Rivers Rod D. Smothers

TYPE of MARKER Stone Cond. Good

METHOD of ESTABLISHMENT Found PK Nail on Surface, Set PK Nails 2' S.+E. of Nail Found, Dug and Found Stone 1" Below  
(Cont'd on Back)



REFERENCE	DISTANCE	DESCRIPTION
1	42.13'	PK Nail 9" UP SW Side REMC Pwp# 018987
2	122.61'	PK Nail 3" UP SW Side REMC Pwp# 018986
3	37.99'	PK Nail 6" UP NORTH Side 3 <sup>rd</sup> Round Wood Fence Post E. of Pt 4
4	18.10'	PK Nail 6" UP West Side Large Round Wood Corner Post
5	29.29'	PK Nail 7" UP SE. Side Square Wood Gate Post
6	43.24'	PK Nail 6" UP N.W. Cor 2 <sup>nd</sup> Square Wood Fence Post W. of Pt 1
Straddle	3.30	PK Nail in Pvmt SSE
Straddle	2.91	PK Nail in Pvmt ESE

11A  
(5 of 5)

NOTE, Stone is 14" X 14", wasn't able to determine DEPTH  
but AFTER exposing top 9" of Stone is was still quite  
SOLID in the ground. Place cut "X" on center of the  
NEARLY FLAT top of Stone. Placed RR Spikes 9" E+W of  
"X" 2" Below top of Stone. PK Nail Placed ABOVE

SHELBY COUNTY, INDIANA  
Sec. 4 T. 11 R. 6  
JACKSON TWP.

DATE:  
CREW:  
OLD RECORD REF:  
MARKER TYPE:

▲ Ref. No.


Method of Establishment

SHELBY COUNTY SURVEY MONUMENT  
SET AT BEARING-BEARING INTERSECTION  
OF FOUR QUARTER CORNERS OF SECTIONS  
IN 2002



Drawing Not To Scale

REF #	DISTANCE	DESCRIPTION
		ELEVATION 754.95'


GEODETIC INFORMATION  
Datum: NAD83 (CORS96)

GPS REF. 508	<p><b>DISCLAIMER</b></p> <p>The section corner coordinates annotated hereon have been obtained with RTK GPS methods by personnel of Shelby County Surveyor. No guarantee is made to the correctness or accuracy of these values and they have been provided for recovery and verification purposes only. The Shelby County Surveyor's Office will not be held liable for errors or negligence in part by the surveyor who does not physically determine the location of section lines perform in compliance with <b>Indiana Title 865, Article 1, Rule 12-10</b> of the Administration Code. These coordinates will have no legal weight of authority unless monument and all its accessories have been obliterated.</p>
DATE: 4/02/2018	
BY: SCOTT SUMERFORD	
NORTHING: 1522933.88	
EASTING: 272313.63	

11-C



4 11 6 Center of Section



*Shelbyville-Shelby County  
Geographic Information System  
25 W. Polk St.  
Shelbyville, Indiana 46176*

# SECTION CORNER RECORD

SHELBY COUNTY, INDIANA

Sec. 4 T. 11 R. 6

DATE 09/30/02

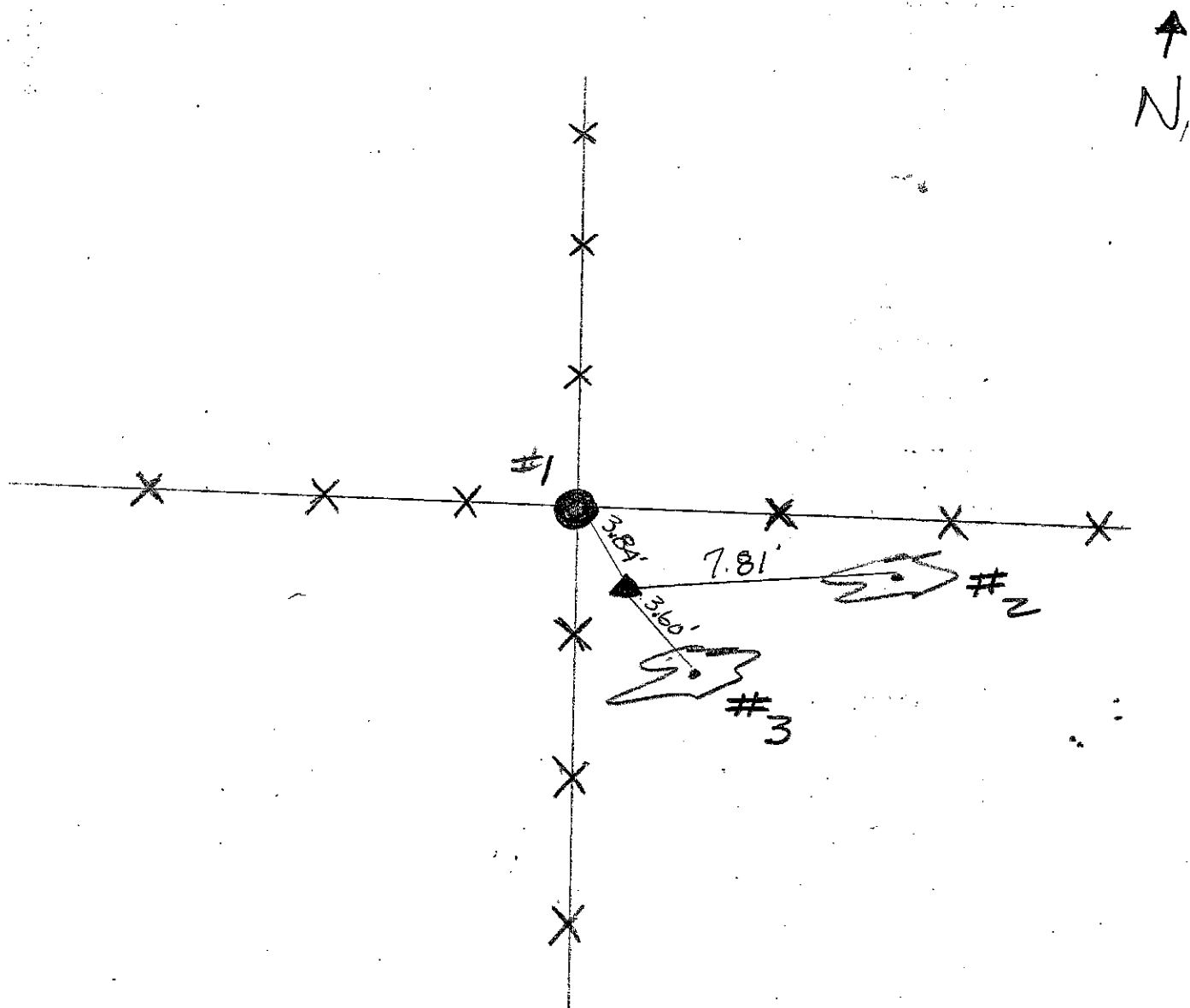

CREW P.C. TONY SIPES

Inst. \_\_\_\_\_ Rod \_\_\_\_\_

TYPE of MARKER S.C. SURVEYOR MONUMENT Cond. JUST SET

METHOD of ESTABLISHMENT PER PREVIOUS SURVEY  
OF T. SUMERFORD L.S.

11C  
(3 of 3)

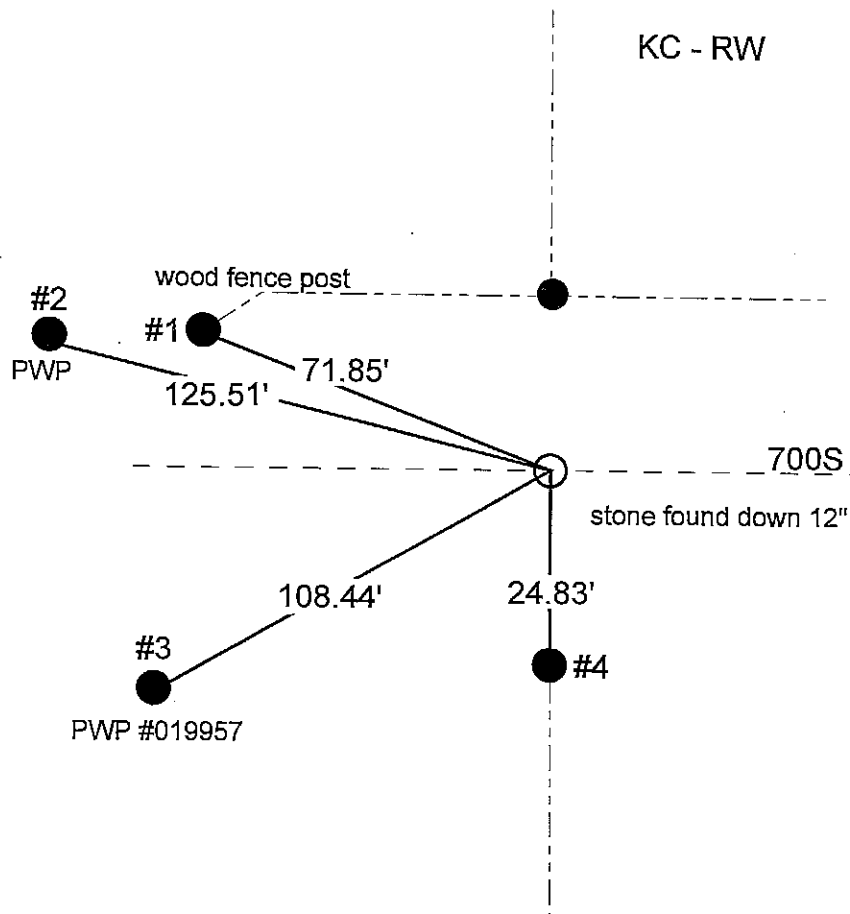
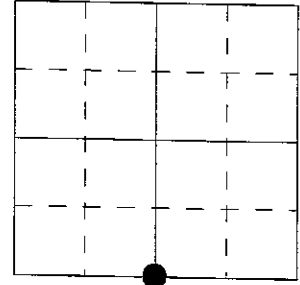


REFERENCE	DISTANCE	DESCRIPTION
1	3.84'	CORNER POST (PK NAIL 8" UP EAST SIDE)
2	7.81'	48" DBL TRUNK OAK TREE (PK NAIL 24" UP WEST SIDE)
3	3.60'	36" OAK TREE (PK NAIL @ 15" UP NORTH SIDE)
* MONUMENT LOCATED 1.70' EAST OF FENCE RUNNING SOUTH		

SECTION CORNER RECORD  
SHELBY COUNTY, INDIANA  
Sec. 4 T. 11N R. 6E

Ref. No. 11E

DATE :  
CREW P.C. : Whitlock  
Instrument :  
Rod :  
Marker Type : Stone  
Condition :  
Method of Establishment :



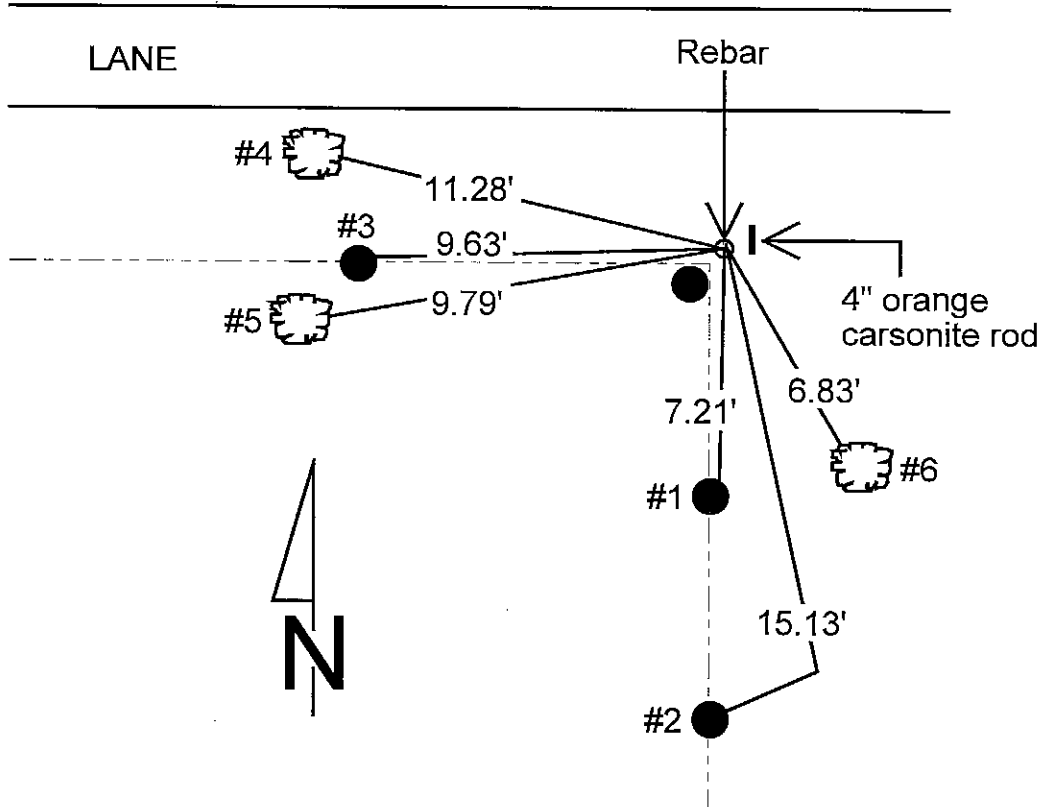
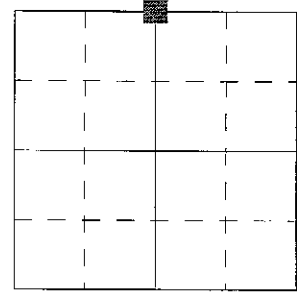
REFERENCE	DISTANCE	DESCRIPTION
1	71.85'	Wood fence post
2	125.51'	power pole
3	108.44'	power pole #019957
4	24.83'	



SECTION CORNER RECORD  
SHELBY COUNTY, INDIANA  
Sec. 16 T. 11N R. 6E

Ref. No. 11J

DATE : 07/20/87  
 CREW P.C. : D. Rivers  
 Instrument :  
 Rod : R. McGaha / M. Lemen  
 Marker Type : 5/8" Rebar  
 Condition : Found in place  
 Method of Establishment : Found rebar NE side of old corner post.  
 Searched all around post but no stone found.



REFERENCE	DISTANCE	DESCRIPTION
1	7.21'	PK nail East side round wooden fence post, 5" up
2	15.13'	PK nail East side round wooden fence post, 5" up
3	9.63'	PK nail North side round wooden fence post, 4" up
4	11.28'	PK nail North side 3" tree, 5" up
5	9.79'	PK nail North side 3" tree, 5" up
6	6.83'	PK nail North side 5" tree, 4" up
		Set orange carsonite rod 4" East of rebar

# SECTION CORNER RECORD

SHELBY COUNTY, INDIANA

Soc. 16 T. 11 R. 6

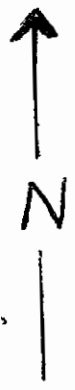
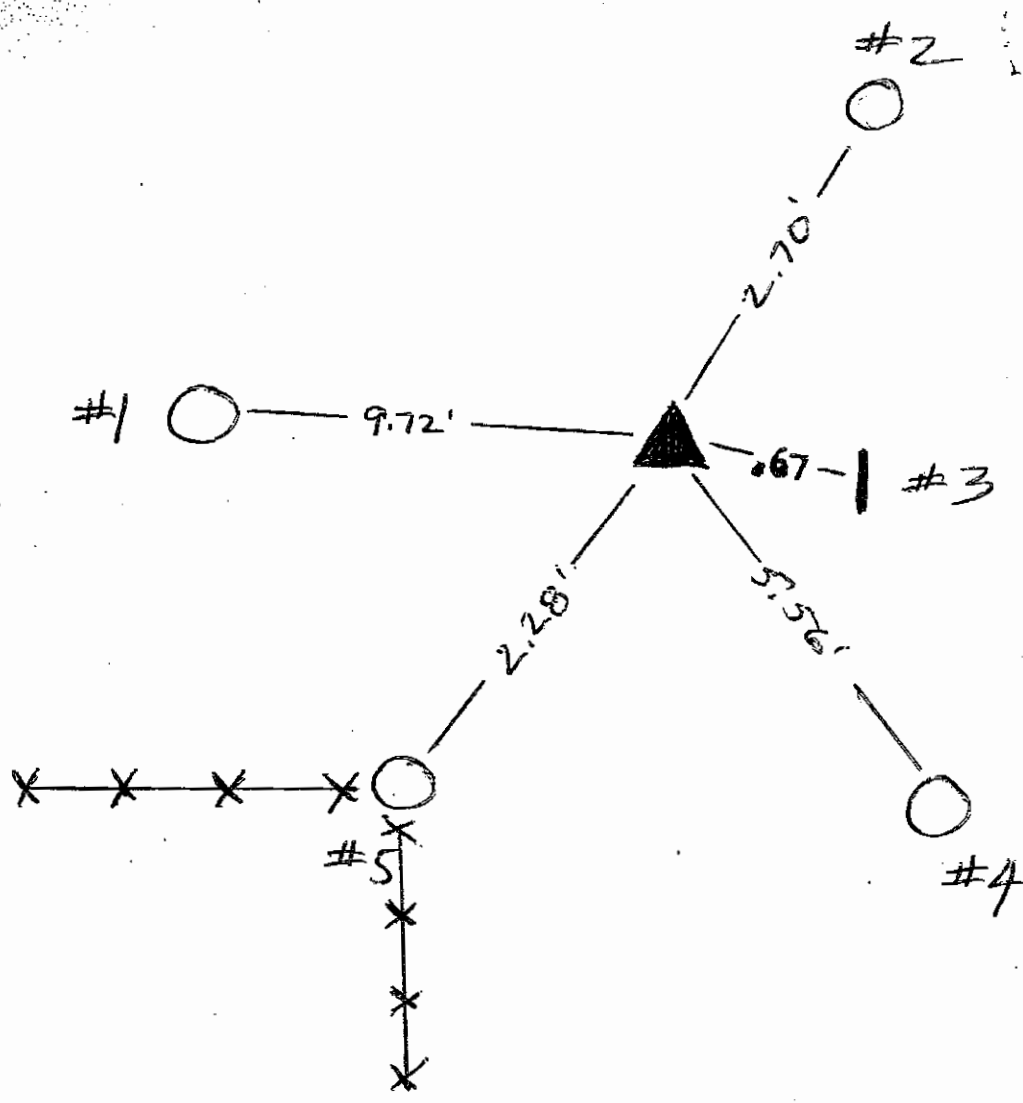
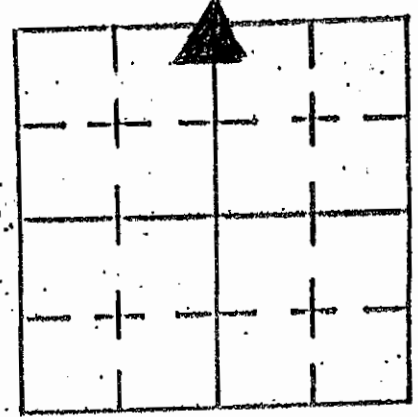
DATE 02/07/2001

CREW P.C. SIPES

Inst. \_\_\_\_\_ Rod \_\_\_\_\_

TYPE of MARKER MONUMENT Cond. \_\_\_\_\_  
 METHOD of ESTABLISHMENT IRON PIN LOCATED PER SURVEY OF  
T. SUMERFORD. REPLACED W/ 5/8" REBAR & MONUMENT

11J  
(2 of 3)



REFERENCE	DISTANCE	DESCRIPTION
1	9.72'	3 TRUNK ASH TREE (8")
2	2.70'	8" ASH TREE
3	.67'	CARSONITE ROD
4	5.56'	7 TRUNK TREE (?)
5	2.28'	9" ROUND CORNER POST

# SECTION CORNER RECORD

## SHELBY COUNTY, INDIANA

Sec. 16 T. 11-N R. 6-E

DATE 7/20/87

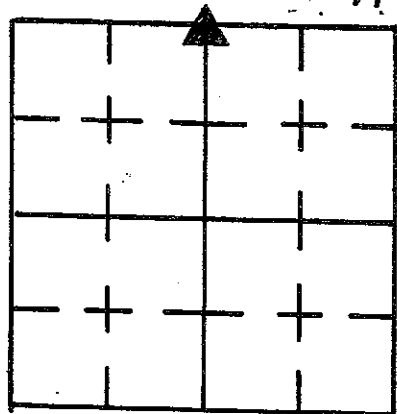
CREW P.C. Delivers

Inst. \_\_\_\_\_ Rod R. McGaha M. Lemen

TYPE of MARKER 5/8" Rebar Cond. Found in Place

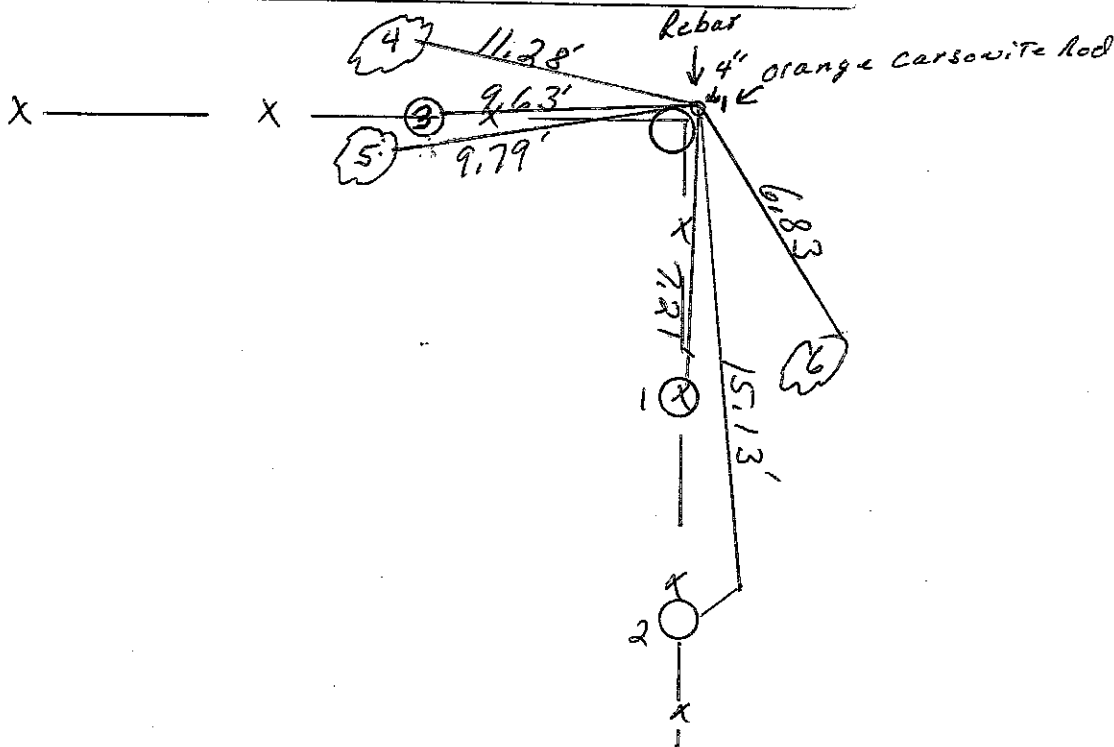
METHOD of ESTABLISHMENT Found Rebar N.E. SIDE of old corner  
Post searched all around Post no stone found.

11J  
(3 of 3)



N.

Lane

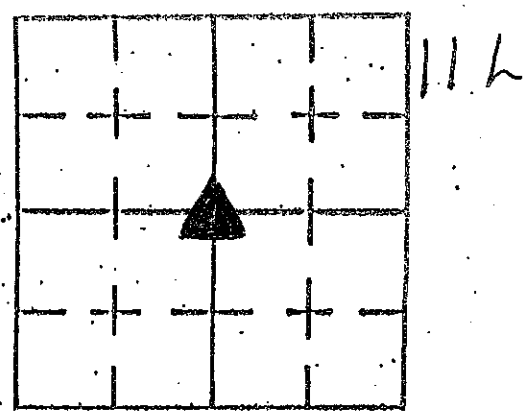


REFERENCE	DISTANCE	DESCRIPTION
1.	7.21'	P.K. NAIL EAST SIDE Round wooden Fence Post 5" up
2.	15.13'	P.K. NAIL EAST SIDE Round wooden Fence Post 5" up
3.	9.63'	P.K. NAIL NORTH SIDE Round wooden Fence Post 4" up
4.	11.28'	P.K. NAIL NORTH SIDE 3" Tree 5" up
5.	9.79'	P.K. NAIL NORTH SIDE 3" Tree 5" up
6.	6.83'	P.K. NAIL NORTH SIDE 5" Tree 4" up
		Set orange carborundum Rod 4" East of Rebar.

# SECTION CORNER RECORD

SHELBY COUNTY, INDIANA

11L  
(1 of 1)



Sec. 16 T. 11 R. 6

DATE 02/07/2001

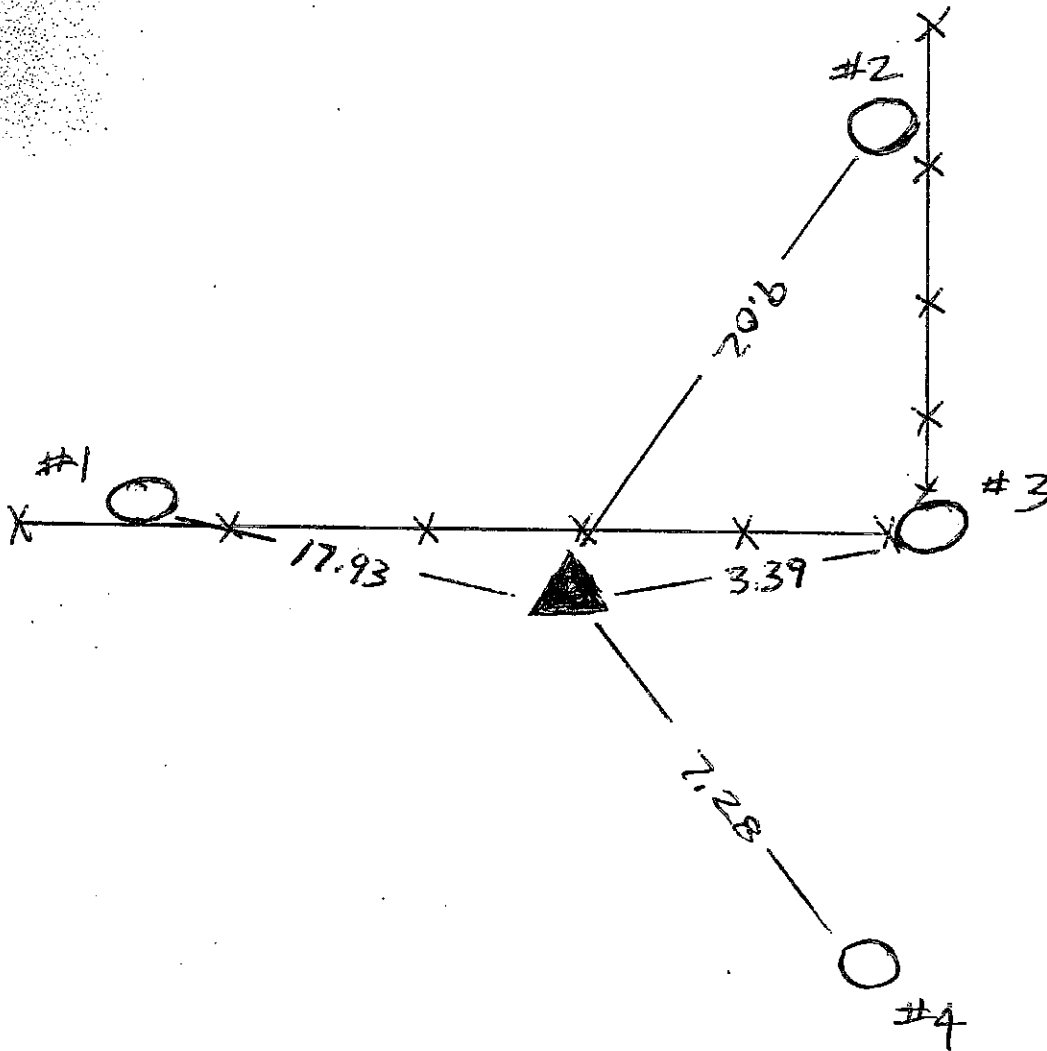
CREW P.C. SIDES

Inst. \_\_\_\_\_ Rod \_\_\_\_\_

TYPE OF MARKER MONUMENT Cond. \_\_\_\_\_

METHOD OF ESTABLISHMENT IRON PIN FOUND & REPLACED W/ 5/8"

REBAR & MONUMENT. PER SURVEY OF T. SUMERFORD, L.S.



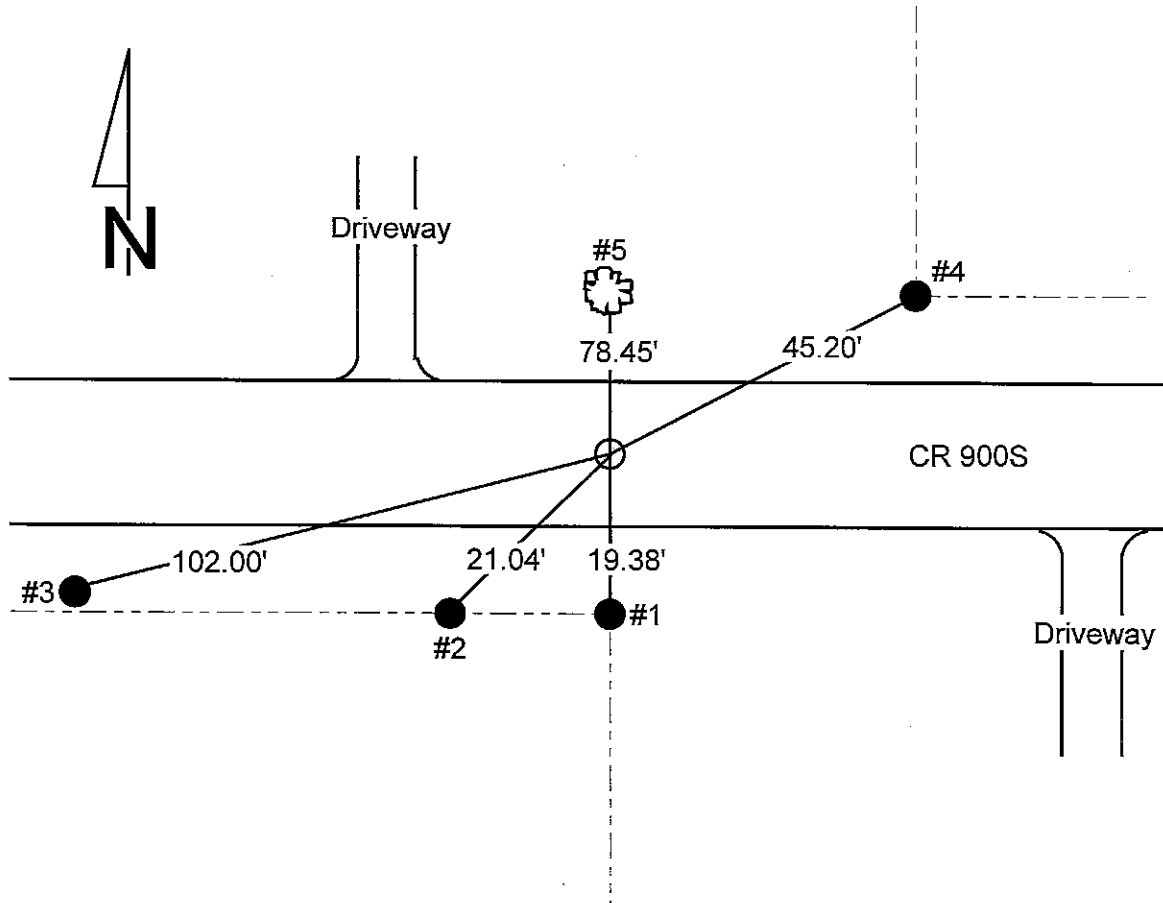
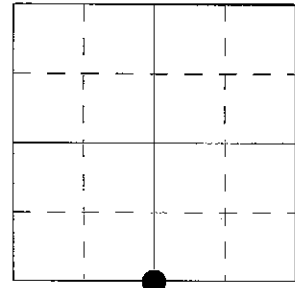
\*PK NAILS LOCATED @ 12" UP ON TREES

REFERENCE	DISTANCE	DESCRIPTION
1	17.93'	24" ASH TREE
2	9.02'	24" ASH TREE
3	3.39'	30" ASH TREE
4	7.28'	12" ASH TREE

SECTION CORNER RECORD  
SHELBY COUNTY, INDIANA  
Sec. 16 T. 11N R. 6E

Ref. No. 11N

DATE : 06/11/92  
 CREW P.C. : Jeff Powell  
 Instrument :  
 Rod : K. McMillin  
 Marker Type : Stone  
 Condition : Good  
 Method of Establishment : Dug and found stone (oval shaped boulder 16" x 12") about 6" below surface. Set "X" on top center. Set 3' offsets (PK nails) to the South and the West. Set 2 RR spikes beside stone on North and South sides. Set PK nail directly above center of stone.



REFERENCE	DISTANCE	DESCRIPTION
1	19.38'	PK nail on North side of corner post, 12" up
2	21.04'	PK nail on North side of Brace post, 12" up
3	102.00'	PK nail on North side of power pole (Shelby Co. #07465)
4	45.20'	PK nail on South side of 15" Maple tree, 12" up
5	78.45'	PK nail on South side of corner post, 12" up

SHELBY COUNTY, INDIANA  
Sec. 21 T. 11 R. 6

DATE:  
CREW:  
OLD RECORD REF:  
MARKER TYPE:

▲ Ref. No.


Method of Establishment

RECOVERED PK NAIL 0.3' BELOW GRADE  
THAT WAS PLACED OVER A BAULDER  
RECOVERED IN 1992 BY SHELBY CO. SURVEYOR'S  
OFFICE



Drawing Not To Scale

REF #	DISTANCE	DESCRIPTION
		ELEVATION 771.24'


GEODETIC INFORMATION

Datum: NAD83 (CORS96)

GPS REF. 405	<p><b>DISCLAIMER</b></p> <p>The section corner coordinates annotated hereon have been obtained with RTK GPS methods by personnel of Shelby County Surveyor. No guarantee is made to the correctness or accuracy of these values and they have been provided for recovery and verification purposes only. The Shelby County Surveyor's Office will not be held liable for errors or negligence in part by the surveyor who does not physically determine the location of section lines perform in compliance with <b>Indiana Title 865, Article 1, Rule 12-10</b> of the Administration Code. These coordinates will have no legal weight of authority unless monument and all its accessories have been obliterated.</p>
DATE: 5/02/2017	
BY: SCOTT SUMERFORD	
NORTHING: 1509662.03	
EASTING: 272042.56	



NW Cor NE 1/4 & NE Cor NW 1/4 21 11 6



*Shelbyville-Shelby County  
Geographic Information System  
25 W. Polk St.  
Shelbyville, Indiana 46176*

# SECTION CORNER RECORD

## SHELBY COUNTY, INDIANA

Sec. 16 T. 11 R. 6

DATE 6/11/92

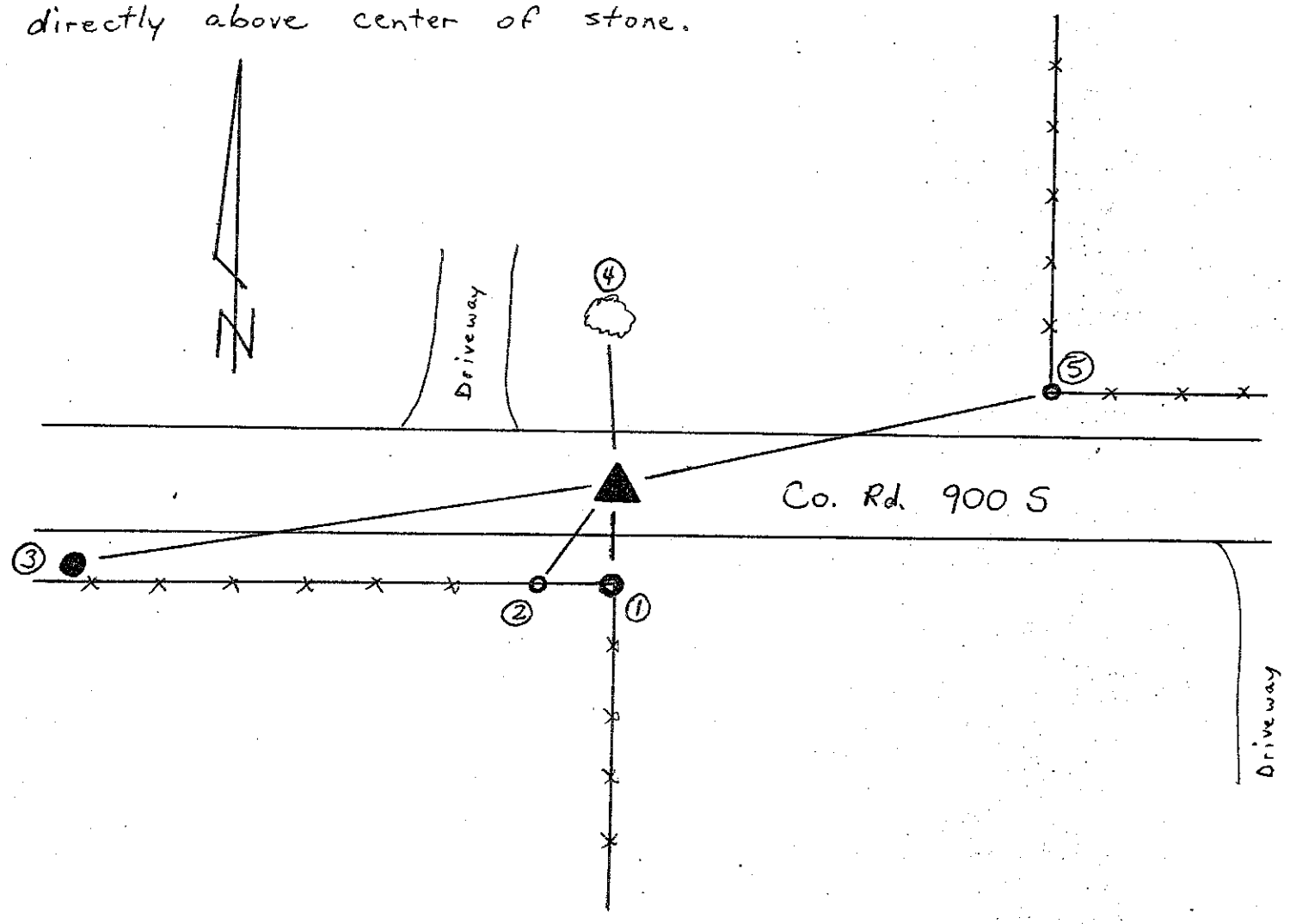

CREW P.C. Jeff Powell

Inst. Rod K. McMillin

TYPE of MARKER stone Cond. good

METHOD of ESTABLISHMENT Dug + Found stone (oval shaped boulder 16" x 12") about 6" below surface. Set "x" on top center. Set 3' offsets (PK nails) to the south and the west. Set 2 RR spikes beside stone on North and South sides. Set PK nail directly above center of stone.

11N  
(4 of 4)



REFERENCE	DISTANCE	DESCRIPTION
1	19.38'	PK nail on N side of Corner Post 12" up
2	21.04'	PK nail on N side of Brace Post 12" up
3	102.00'	PK nail on N side of Pwr Pole (Shelby Co #07465)
4	45.20'	PK nail on S side of 15" Maple Tree 12" up
5	78.45'	PK nail on S side of Corner Post 12" up

SHELBY COUNTY, INDIANA  
Sec. 21 T. 11 R. 6

DATE:  
CREW:  
OLD RECORD REF:  
MARKER TYPE:

▲ Ref. No.

		▲	

Method of Establishment

RECOVERED A 5/8" REBAR SET IN THE  
CENTER OF AN OLD CORNER POST BY  
JEFF POWELL



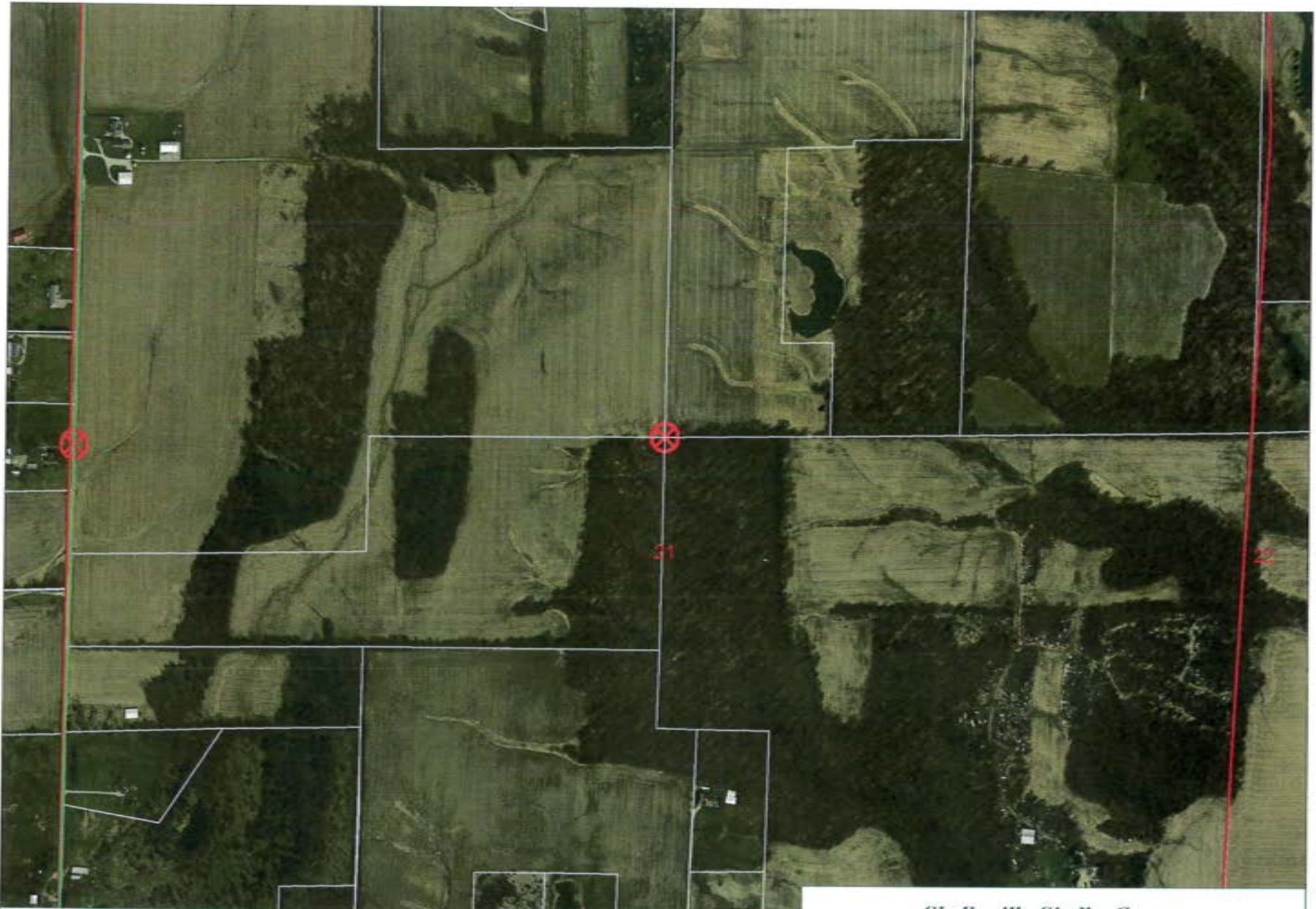
Drawing Not To Scale

REF #	DISTANCE	DESCRIPTION
		ELEVATION 789.94'


GEODETIC INFORMATION

Datum: NAD83 (CORS96)

GPS REF. 406	<p><b>DISCLAIMER</b></p> <p>The section corner coordinates annotated hereon have been obtained with RTK GPS methods by personnel of Shelby County Surveyor. No guarantee is made to the correctness or accuracy of these values and they have been provided for recovery and verification purposes only. The Shelby County Surveyor's Office will not be held liable for errors or negligence in part by the surveyor who does not physically determine the location of section lines perform in compliance with Indiana Title 865, Article 1, Rule 12-10 of the Administration Code. These coordinates will have no legal weight of authority unless monument and all its accessories have been obliterated.</p>
DATE: 5/02/2017	
BY: SCOTT SUMERFORD	
NORTHING: 1507019.53	
EASTING: 272014.15	



21-11-6 Center of Section



*Shelbyville-Shelby County  
Geographic Information System  
25 W. Polk St.  
Shelbyville, Indiana 46176*

SHELBY COUNTY, INDIANA  
Sec. 21 T. 11 R. 6

DATE:  
CREW:  
OLD RECORD REF:  
MARKER TYPE:

▲ Ref. No.


Method of Establishment

RR SPIKE 0.5' BELOW GRADE PLACED BY  
THE SHELBY COUNTY SURVEYORS OFFICE  
IN 1989 OVER A STONE



Drawing Not To Scale

REF #	DISTANCE	DESCRIPTION
		ELEVATION 748.21'


GEODETIC INFORMATION

Datum: NAD83 (CORS96)

GPS REF. 407	<p><b>DISCLAIMER</b></p> <p>The section corner coordinates annotated hereon have been obtained with RTK GPS methods by personnel of Shelby County Surveyor. No guarantee is made to the correctness or accuracy of these values and they have been provided for recovery and verification purposes only. The Shelby County Surveyor's Office will not be held liable for errors or negligence in part by the surveyor who does not physically determine the location of section lines perform in compliance with <b>Indiana Title 865, Article 1, Rule 12-10</b> of the Administration Code. These coordinates will have no legal weight of authority unless monument and all its accessories have been obliterated.</p>
DATE: 5/02/2017	
BY: SCOTT SUMERFORD	
NORTHING: 1504365.35	
EASTING: 271966.48	



SW Cor SE 1/4 & SE Cor SW 1/4 21 11 6



*Shelbyville-Shelby County  
Geographic Information System  
25 W. Polk St.  
Shelbyville, Indiana 46176*

# SECTION CORNER RECORD

## SHELBY COUNTY, INDIANA

Sec. 21 T. 11-N R. 6-E

DATE 3/1/89

CREW P.C. Dale Rivers

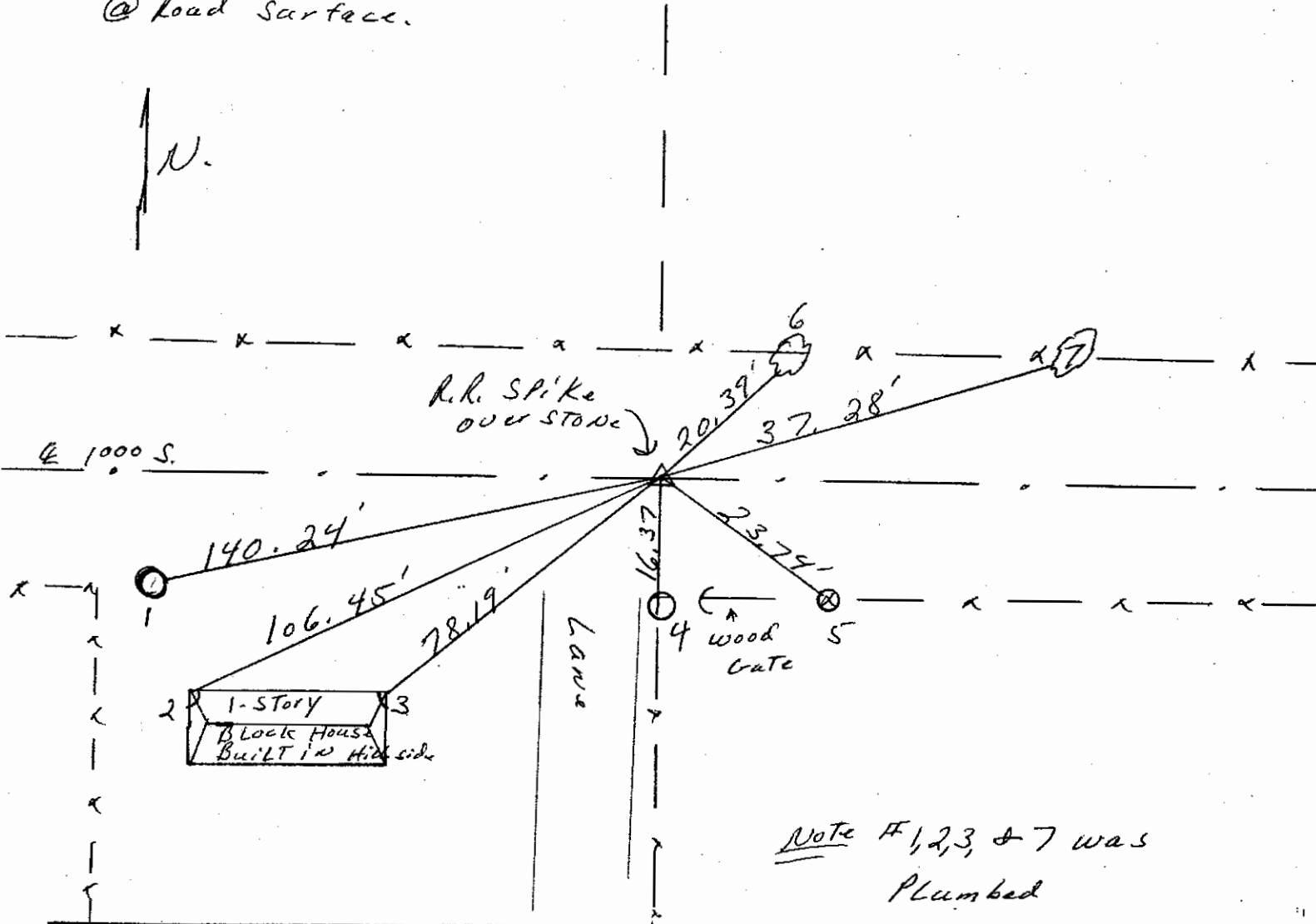
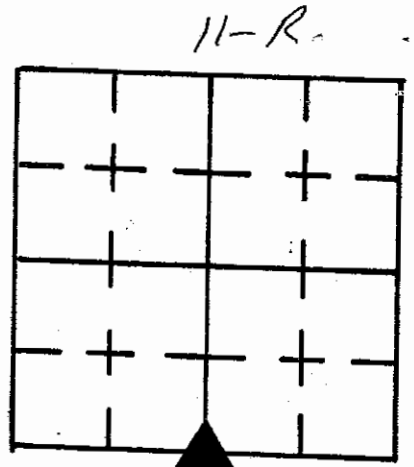
Inst. \_\_\_\_\_ Rod Dennis Wall

TYPE of MARKER STONE Cond. (Good) Granite

METHOD of ESTABLISHMENT Found Stone in 4 1000 South

in line with STUMP used as corner post on South side of Road. Dug 3' x 3' Hole Found Stone 16" Deep Stone 7" N. To S. x 4" E. To W. used Highpoint in center of Stone. Set R.R. Spike over Stone 8" Deep and set one @ road surface.

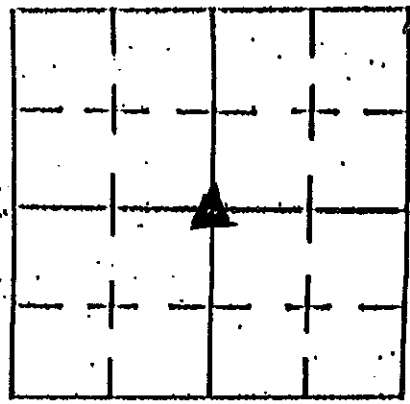
11R  
(3 of 3)



REFERENCE	DISTANCE	DESCRIPTION
(1)	140.24'	P.K. NAIL N.E. SIDE UTILITY Pole REM. #07509 6" up
(2)	106.45'	N.W. CORNER Block House @ Ground Level
(3)	78.19'	N.E. CORNER ( ) ( ) ( ) ( )
(4)	16.37'	P.K. NAIL N. SIDE 4'-6" TALL STAMP used for CORNER POST 7" up
(5)	23.74'	P.K. NAIL N. SIDE Road wooden gate Post
(6)	20.39'	P.K. NAIL S. SIDE 12" Ash 9" up
(7)	37.28'	P.K. NAIL S. SIDE 12" mulberry 9" up
offset	2.28'	P.K. NAIL in Pavement East of Stone
offset	2.77'	( ) ( ) ( ) ( ) North ( ) ( )

SECTION CORNER RECORD  
SHELBY COUNTY, INDIANA

11T  
(1 of 1)



Sec. 28 T. 11 R. 6

DATE 7/1/04

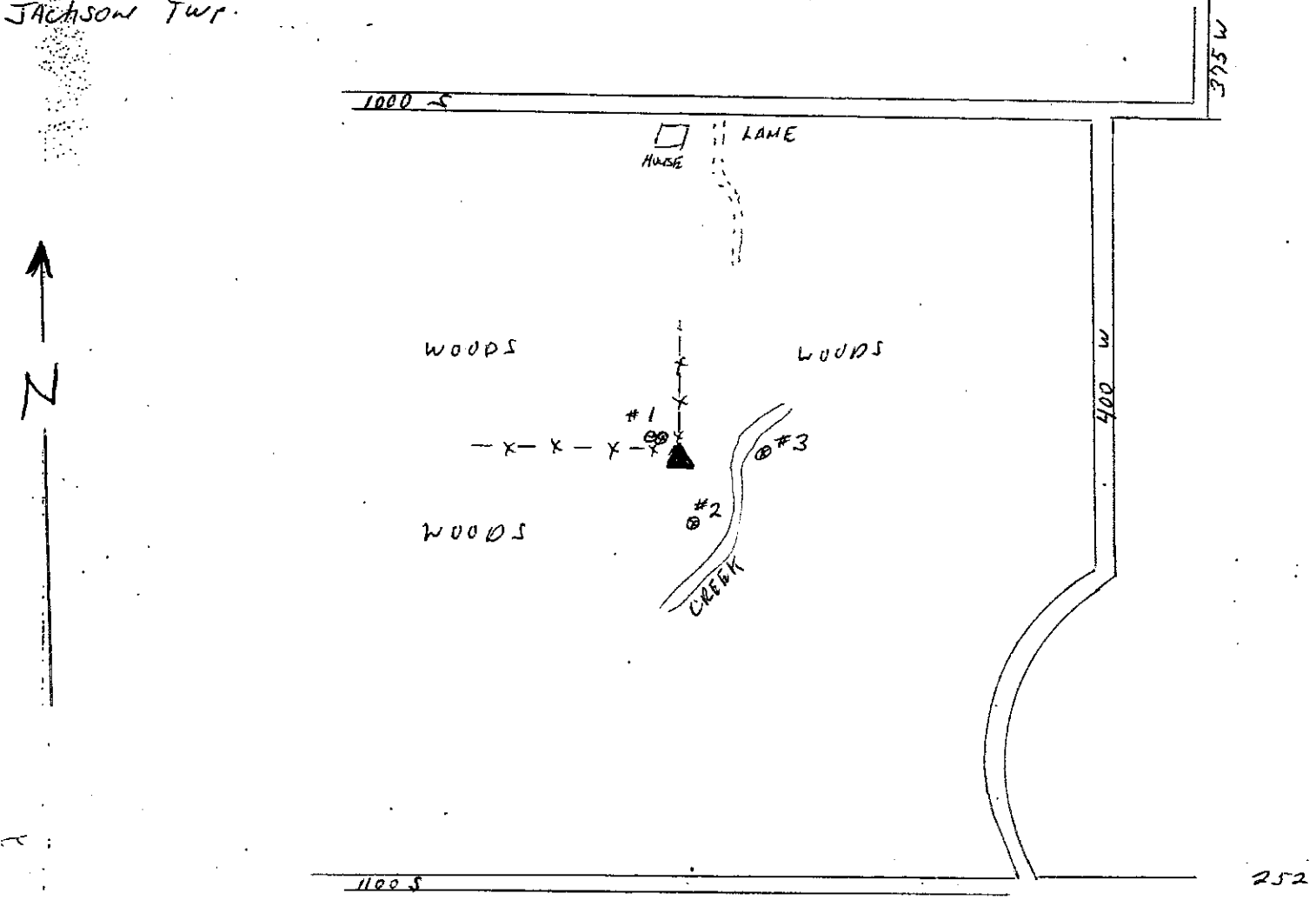
CREW P.C. TAYLOR SUMBEFOED

Inst. \_\_\_\_\_ Rod TED SMITH

TYPE of MARKER STONE Cond. GOOD

METHOD of ESTABLISHMENT FOUND DURING SURVEY BY STEPHEN KUHN L.S.

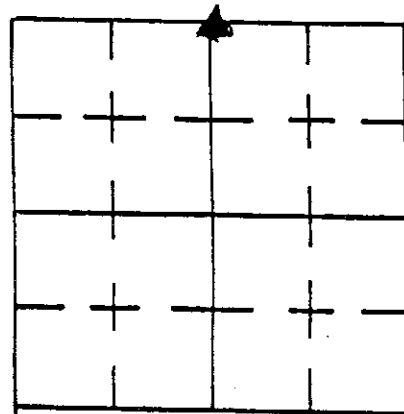
TOP OF 12" ROUND STONE AT 6th LEVEL - TIES - WASHBURN & P.K. MYERS  
JACKSON TWP.



REFERENCE	DISTANCE	DESCRIPTION
1	3'	OLD ROTTEN & NEW CORNER FENCE POSTS
2	22'	24" DIA ASH TREE
3	18'	28" DIA TULIP TREE

# SECTION CORNER RECORD

11V  
(1 of 3)



11V

SHELBY COUNTY, INDIANA

Sec. 33 T. 11 R. 6

DATE 5/4/82

DRAWN BY P.C. Whitlock

Inst. BARNHART Rod

TYPE of MARKER R.R. SPIKE Cond. set

METHOD of ESTABLISHMENT Intersection of fence line from south and tie #1 (1902 tie)

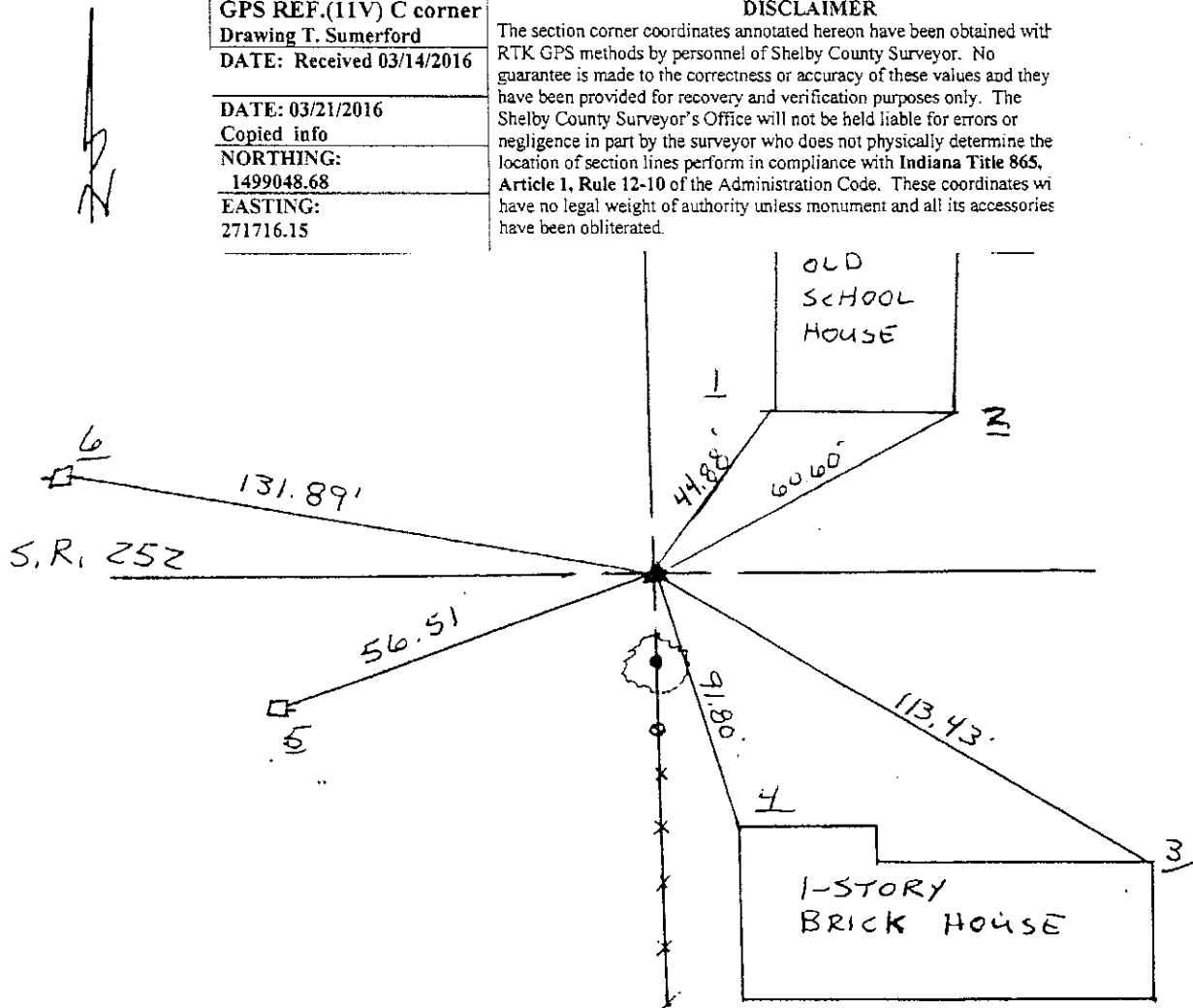
## GEODETIC INFORMATION

Datum: NAD83 (CORS96)

GPS REF.(11V) C corner Drawing T. Sumerford DATE: Received 03/14/2016
DATE: 03/21/2016 Copied info
NORTHING: 1499048.68
EASTING: 271716.15

### DISCLAIMER

The section corner coordinates annotated hereon have been obtained with RTK GPS methods by personnel of Shelby County Surveyor. No guarantee is made to the correctness or accuracy of these values and they have been provided for recovery and verification purposes only. The Shelby County Surveyor's Office will not be held liable for errors or negligence in part by the surveyor who does not physically determine the location of section lines perform in compliance with Indiana Title 865, Article 1, Rule 12-10 of the Administration Code. These coordinates will have no legal weight of authority unless monument and all its accessories have been obliterated.



REFERENCE	DISTANCE	DESCRIPTION
1	44.88'	S.W. COR. OF OLD SCHOOL (NOW RESIDENT) DISTANCE FROM 1902 TIE 68 LINKS
2	60.60'	S.E. COR. OF OLD SCHOOL HOUSE 2.0' UP
3	113.43'	N.E. COR. OF BRICK HOUSE 2.5' UP
4	91.80'	N.W. " " " " 2.0' UP
5	56.51'	P.K. NAIL IN S.E. SIDE OF PWP. REMC # 07354
6	131.89'	" " " S. SIDE " " REMC # 07353

SHELBY COUNTY, INDIANA  
Sec. 28 T. 11 R. 6

SEE 33-11-6

DATE:  
CREW:  
OLD RECORD REF:  
MARKER TYPE:

▲ Ref. No.


Method of Establishment

POSITION OF P.K. NAIL RECOVERED 8/24/06 BY CO. SUN. 2006



Drawing Not To Scale

REF #	DISTANCE	DESCRIPTION
		ELEVATION 689.64

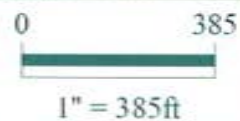
GEODETIC INFORMATION

Datum: NAD83 (CORS96)

GPS REF. 284	<b>DISCLAIMER</b> The section corner coordinates annotated hereon have been obtained with RTK GPS methods by personnel of Shelby County Surveyor. No guarantee is made to the correctness or accuracy of these values and they have been provided for recovery and verification purposes only. The Shelby County Surveyor's Office will not be held liable for errors or negligence in part by the surveyor who does not physically determine the location of section lines perform in compliance with <b>Indiana Title 865, Article 1, Rule 12-10</b> of the Administration Code. These coordinates will have no legal weight of authority unless monument and all its accessories have been obliterated.
DATE: 4/17/2017	
BY: SCOTT SUMERFORD	
NORTHING: 1499048.68	
EASTING: 271716.15	



28 11 6 & 33 11 6

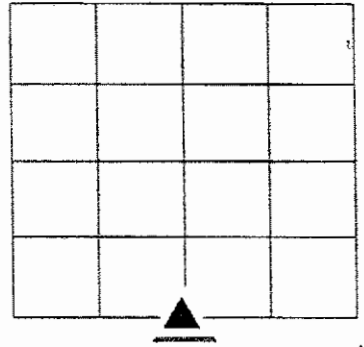


*Shelbyville-Shelby County  
Geographic Information System  
25 W. Polk St.  
Shelbyville, Indiana 46176*


SECTION CORNER RECORD  
SHELBY COUNTY, INDIANA  
S. 33 T. 11N R.6E

11Z Ref. No.

DATE: 03/14/2016  
CREW: T. Sumerford  
OLD RECORD REF:  
MARKER TYPE: None Known



Calculated Corner T. Sumerford L.S. Shelby County Surveyor  
  
**SEE REVERSE SIDE**

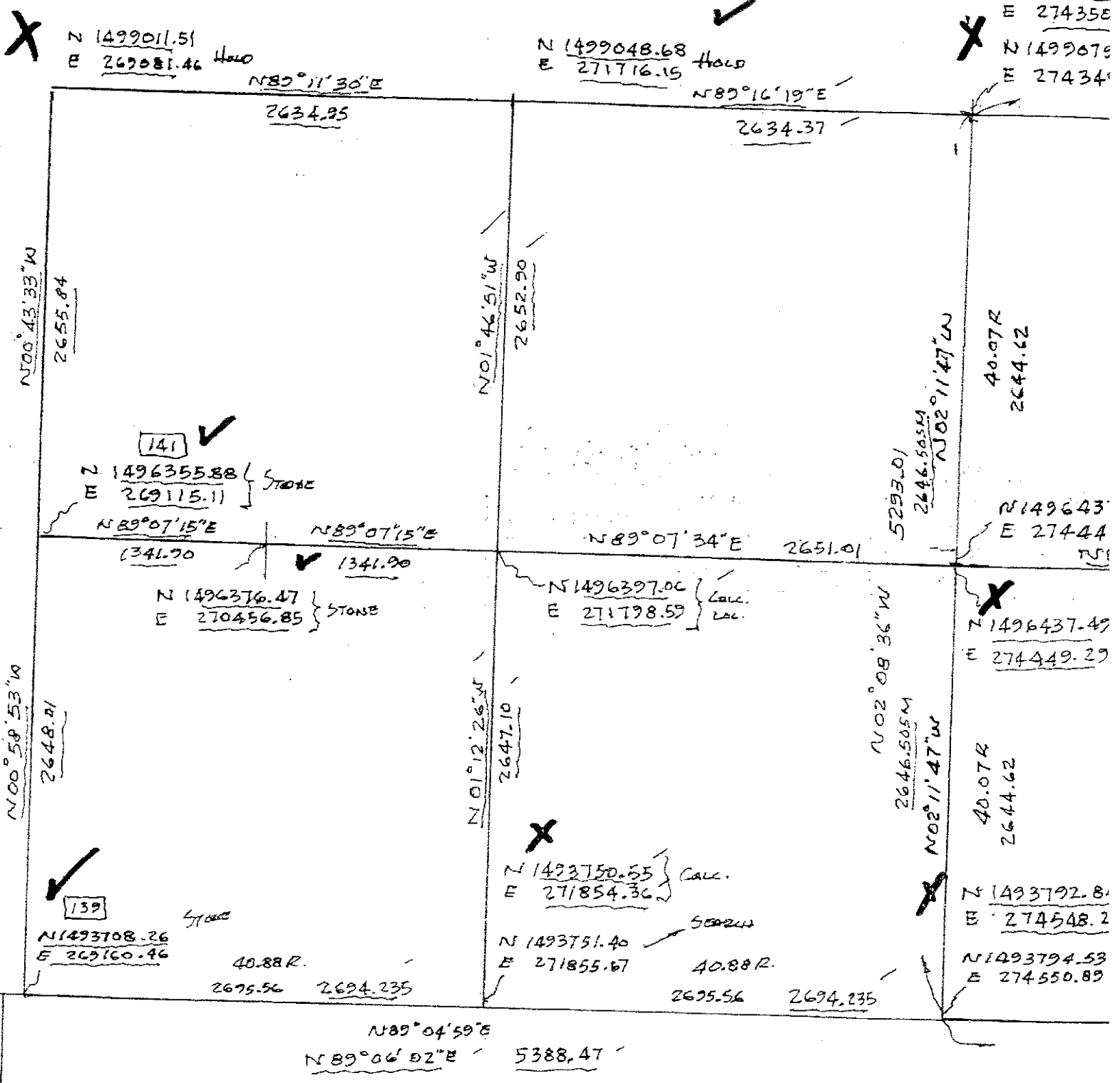


REF #	DISTANCE	DESCRIPTION

**GEODETIC INFORMATION**  
Datum: NAD83 (CORS96)

<b>GPS REF. 11Z X corner</b>	<b>DISCLAIMER</b> The section corner coordinates annotated hereon have been obtained with RTK GPS methods by personnel of Shelby County Surveyor. No guarantee is made to the correctness or accuracy of these values and they have been provided for recovery and verification purposes only. The Shelby County Surveyor's Office will not be held liable for errors or negligence in part by the surveyor who does not physically determine the location of section lines perform in compliance with <b>Indiana Title 865, Article 1, Rule 12-10</b> of the Administration Code. These coordinates will have no legal weight of authority unless monument and all its accessories have been obliterated.
Calculated	
DATE: 03/14/2016 T. Sumerford	
COPIED BY: C. Droddy 03/21/2016	
NORTHING: 1493750.55	
EAST: 271854.36	

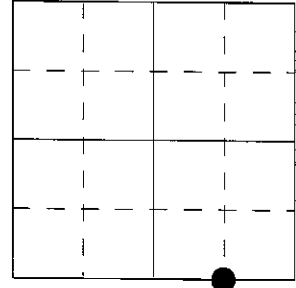
Sec 33-11-6



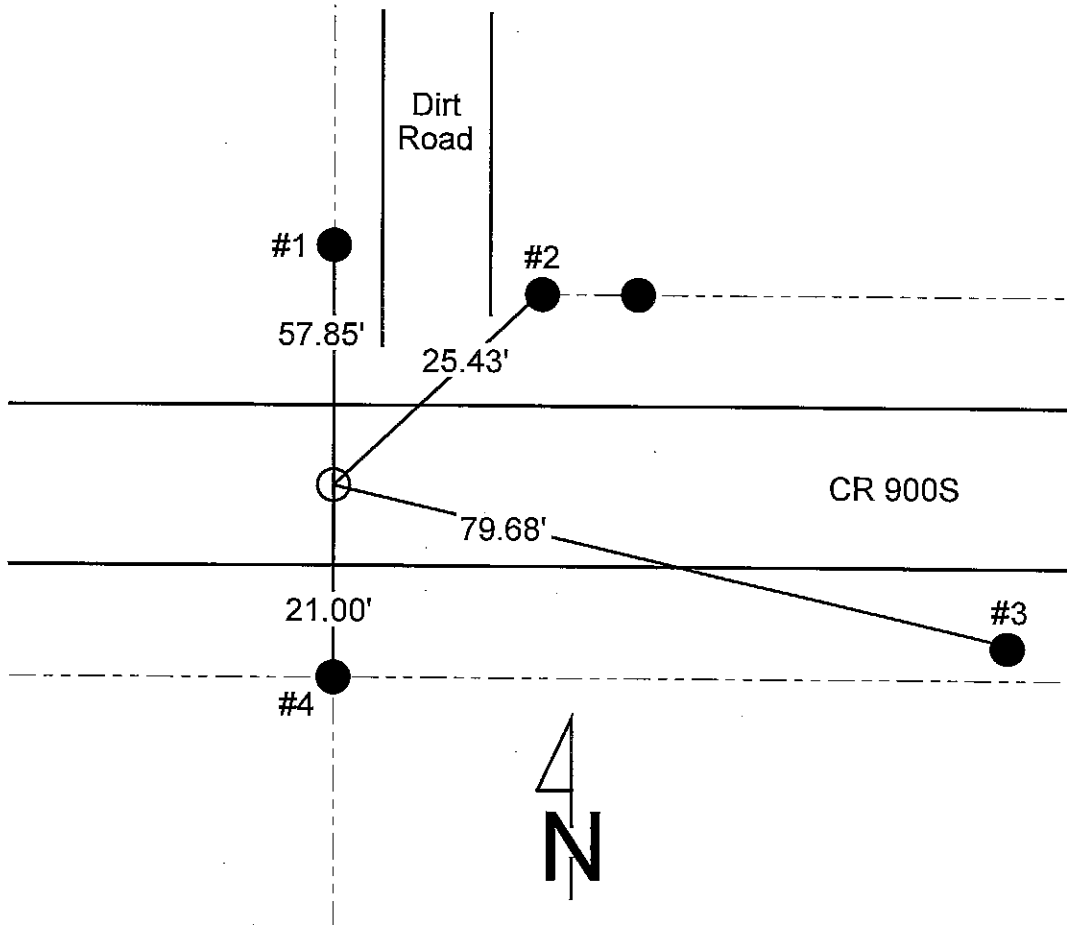
SECTION CORNER RECORD  
SHELBY COUNTY, INDIANA  
Sec. 16 T. 11N R. 6E

Ref. No. 12N

DATE : 06/10/92  
CREW P.C. : Jeff Powell  
Instrument :  
Rod : K. McMillin  
Marker Type : Stone  
Condition : Good



**Method of Establishment :** Dug and found stone somewhat triangular in shape at top 6 x 6 x 6" and about 4" below the surface. Placed "X" in top center and also placed PK nails at 3' offsets to the North and the East, also set PK nail directly above center of the stone.



REFERENCE	DISTANCE	DESCRIPTION
1	57.85'	PK nail on East side of Hackberry tree, 12" up
2	25.43'	PK nail on West side of corner post, 12" up
3	79.68'	PK nail on North side of power pole (Shelby Co. REMC #23782), 12" up
4	21.00'	PK nail on East side of corner post, 12" up

# SECTION CORNER RECORD

## SHELBY COUNTY, INDIANA

12N  
(2 of 4)

Sec. 16 T. 11 R. 6

DATE 6/10/92

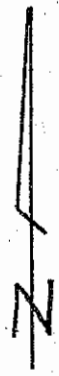
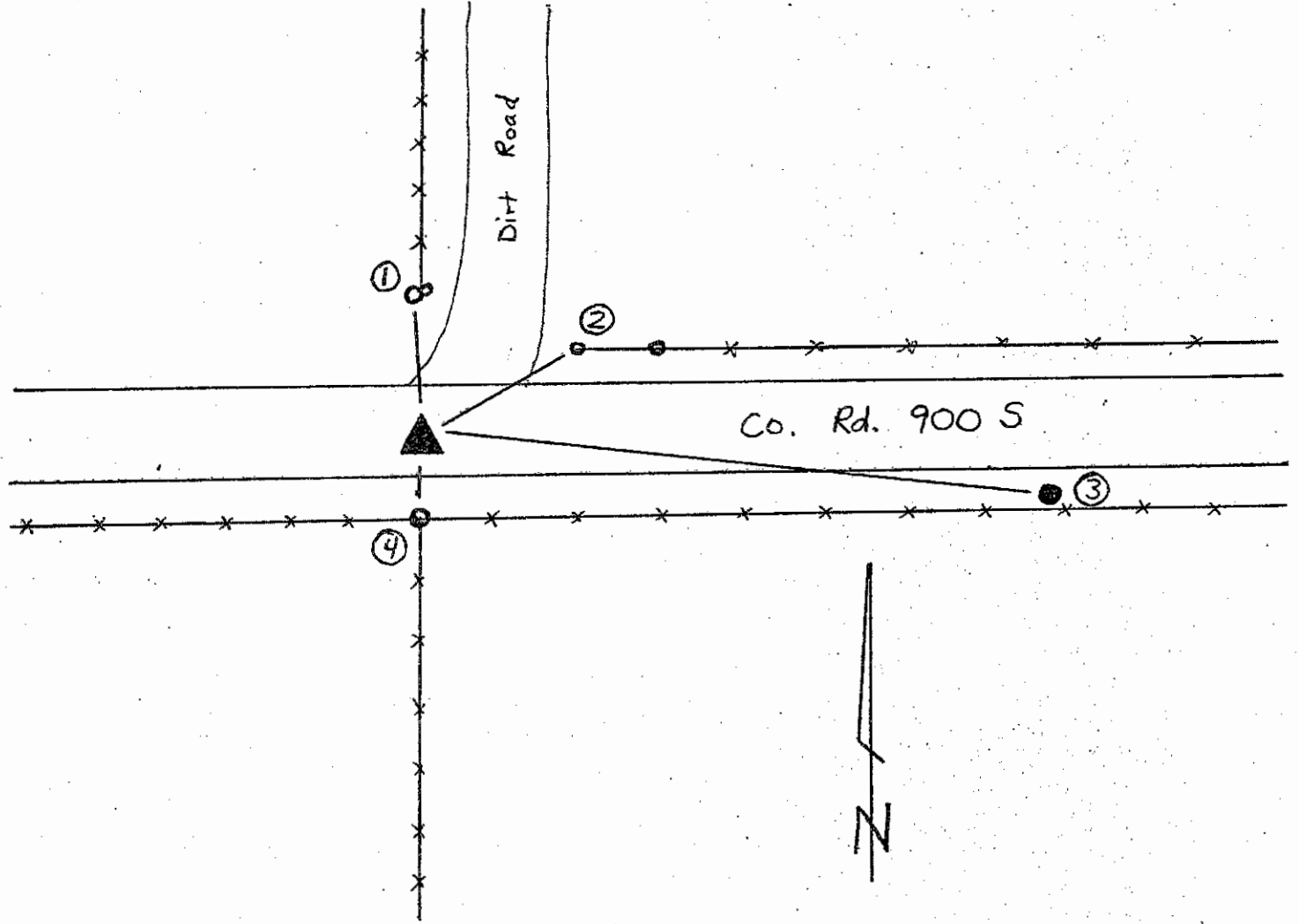
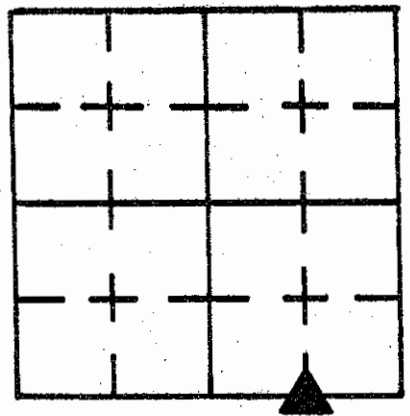
CREW P.C. Jeff Powell

Inst. Rod K. McMillin

TYPE of MARKER stone Cond. good

METHOD of ESTABLISHMENT Dug & Found stone somewhat triangular in shape at top 6x6x6" and about 4" below the surface.

Placed "x" in top center and also placed PK nails at 3' offsets to the North and the East also set PK nail directly above center of the stone.

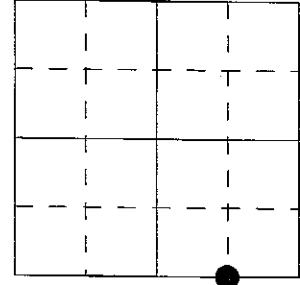


REFERENCE	DISTANCE	DESCRIPTION
1	57.85'	PK nail on E side of Hackberry Tree 12" up
2	25.43'	PK nail on W side of Corner Post 12" up
3	79.68'	PK nail on N side of Pwp (Shelby Co. REMC # 23782) 12" up
4	21.00'	PK nail on E side of Corner Post 12" up

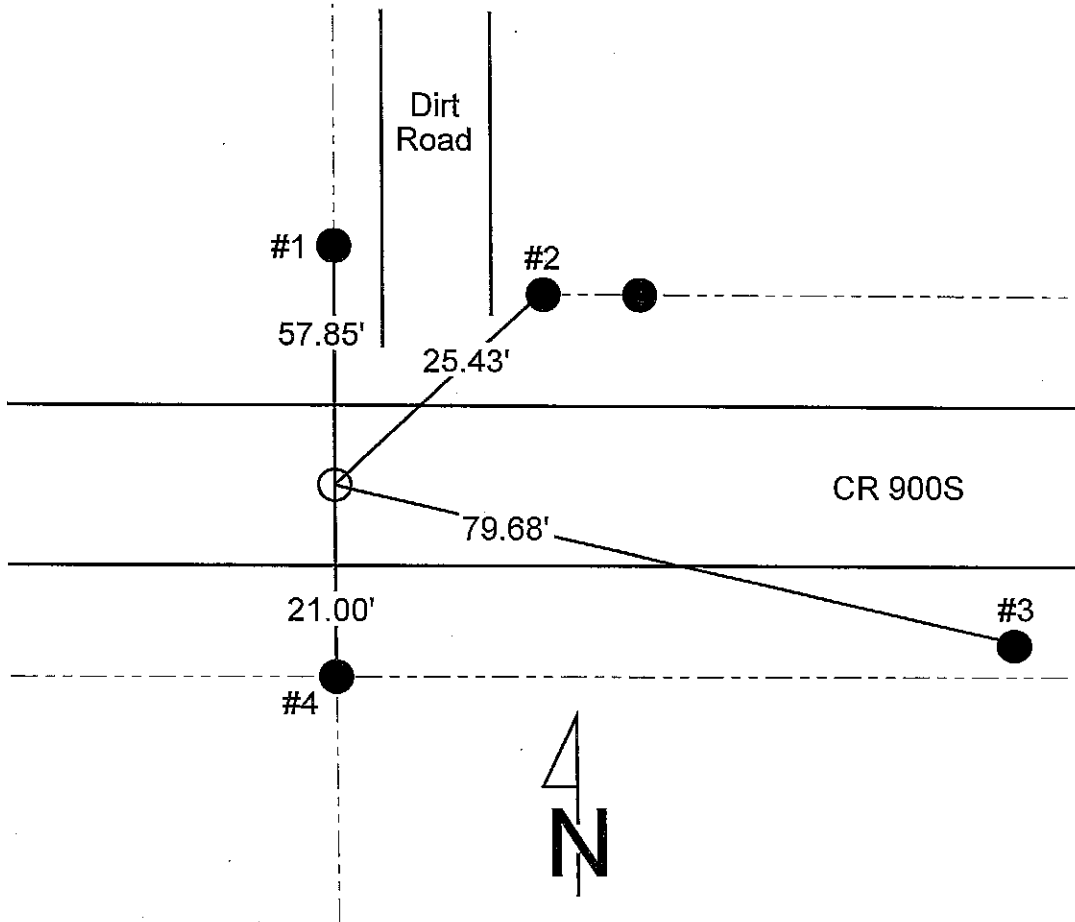
SECTION CORNER RECORD  
SHELBY COUNTY, INDIANA  
Sec. 16 T. 11N R. 6E

Ref. No. 12N

DATE : 06/10/92  
CREW P.C. : Jeff Powell  
Instrument :  
Rod : K. McMillin  
Marker Type : Stone  
Condition : Good



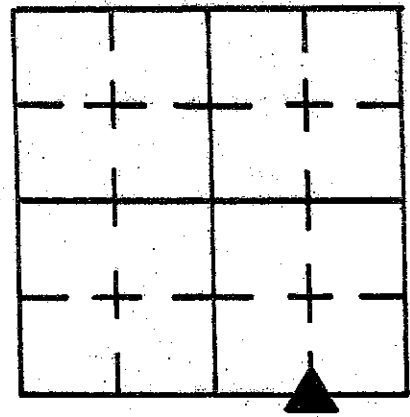
**Method of Establishment :** Dug and found stone somewhat triangular in shape at top 6 x 6 x 6" and about 4" below the surface. Placed "X" in top center and also placed PK nails at 3' offsets to the North and the East, also set PK nail directly above center of the stone.



REFERENCE	DISTANCE	DESCRIPTION
1	57.85'	PK nail on East side of Hackberry tree, 12" up
2	25.43'	PK nail on West side of corner post, 12" up
3	79.68'	PK nail on North side of power pole (Shelby Co. REMC #23782), 12" up
4	21.00'	PK nail on East side of corner post, 12" up

# SECTION CORNER RECORD SHELBY COUNTY, INDIANA

12N  
(4 of 4)



Sec. 16 T. 11 R. 6

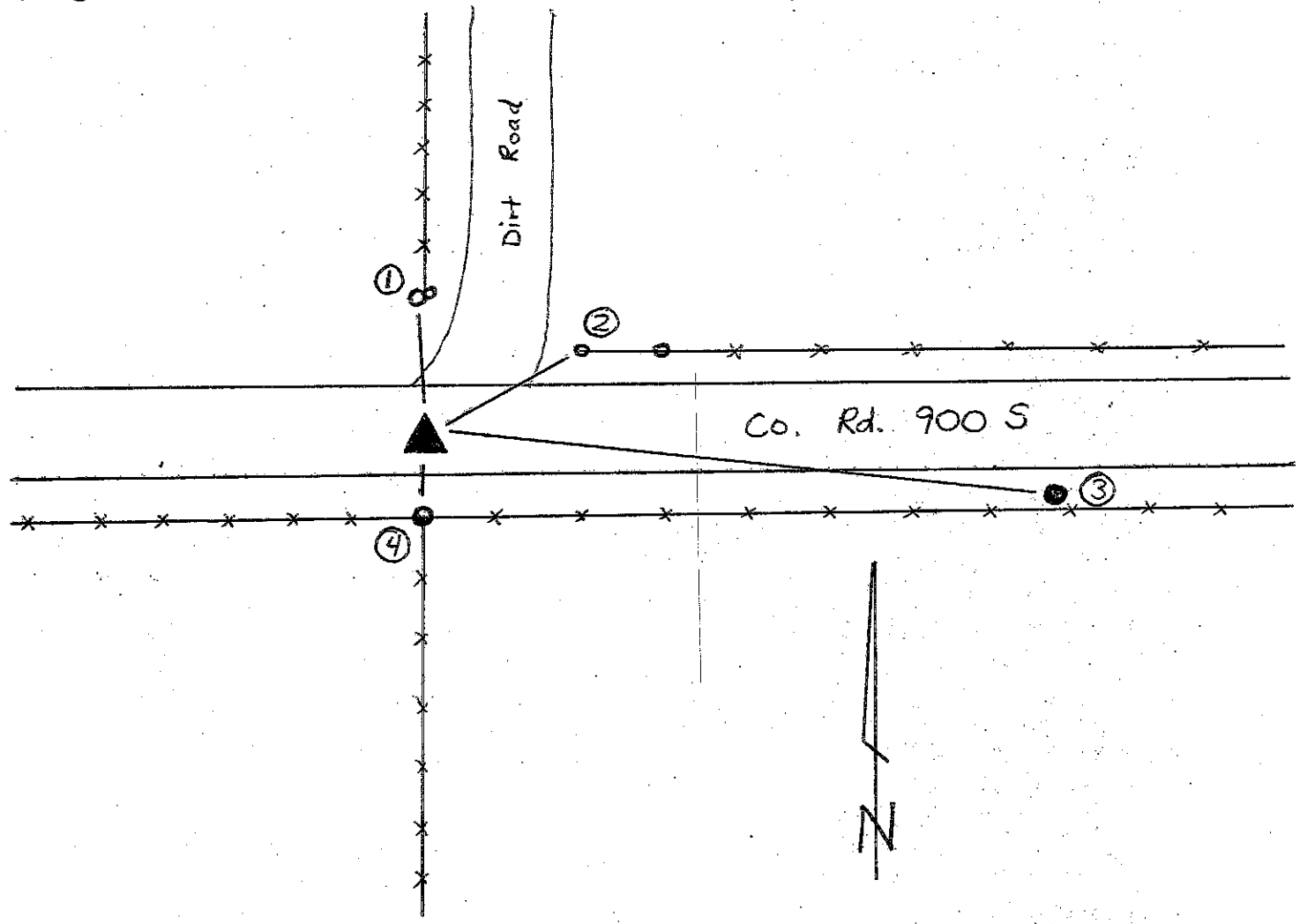
DATE 6/10/92

CREW P.C. Jeff Powell

Inst. Rod K. McMillin

TYPE of MARKER stone Cond. good

METHOD of ESTABLISHMENT Dug & Found stone somewhat triangular in shape at top 6x6x6" and about 4" below the surface. Placed "X" in top center and also placed PK nails at 3' offsets to the North and the East also set PK nail directly above center of the stone.



REFERENCE	DISTANCE	DESCRIPTION
1	57.85'	PK nail on E side of Hackberry Tree 12" up
2	25.43'	PK nail on W side of Corner Post 12" up
3	79.68'	PK nail on N side of Pwp (Shelby Co. REMC # 23782) 12" up
4	21.00'	PK nail on E side of Corner Post 12" up

SECTION CORNER RECORD  
SHELBY COUNTY, INDIANA  
S. 4 T. 11N R. 6E


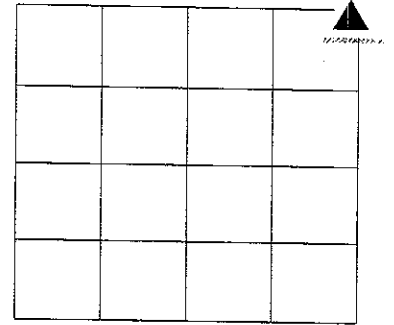

13A Ref. No.

DATE: 10/06/2014

CREW: T. Sumerford; C. Droddy

OLD RECORD REF: Surveying Records

MARKER TYPE:



Datum: NAD83 (COR96)

GPS REF.Eberhart, M2 1045 "A" corn 13A	<p style="text-align: center;"><b>DISCLAIMER</b></p> <p>The section corner coordinates annotated hereon have been obtained with RTK GPS methods by personnel of Shelby County Surveyor. No guarantee is made to the correctness or accuracy of these values and they have been provided for recovery and verification purposes only. The Shelby County Surveyor's Office will not be held liable for errors or negligence in part by the surveyor who does not physically determine the location of section lines perform in compliance with <b>Indiana Title 865, Article 1, Rule 12-10</b> of the Administration Code. These coordinates will have no legal weight of authority unless monument and all its accessories have been obliterated.</p>
DATE: 06/29/2012	
BY: T. Sumerford C. Droddy	
NORTHING: 1526047.410	
EASTING 275024.910	

SHELBY COUNTY, INDIANA  
Sec. 3 T. 11 R. 6

DATE:  
CREW:  
OLD RECORD REF:  
MARKER TYPE:

▲ Ref. No.


Method of Establishment  
*CALCULATED LOCATION*  
*SURVEY POINTS INDICATED WITH ELECTRONIC*  
*LOCATOR*



Drawing Not To Scale

REF #	DISTANCE	DESCRIPTION
		<i>ELEVATION 716.18'</i>

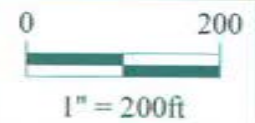
**GEODETTIC INFORMATION**  
Datum: NAD83 (CORS96)

GPS REF. <i>371</i>	<p><b>DISCLAIMER</b></p> <p>The section corner coordinates annotated heron have been obtained with RTK GPS methods by personnel of Shelby County Surveyor. No guarantee is made to the correctness or accuracy of these values and they have been provided for recovery and verification purposes only. The Shelby County Surveyor's Office will not be held liable for errors or negligence in part by the surveyor who does not physically determine the location of section lines perform in compliance with <b>Indiana Title 865, Article 1, Rule 12-10</b> of the Administration Code. These coordinates will have no legal weight of authority unless monument and all its accessories have been obliterated.</p>
DATE: <i>2/03/2017</i>	
BY: <i>TAYLOR SUMMERS</i>	
NORTHING: <i>7526047.40</i>	
EASTING: <i>275024.91</i>	

13A  
(3 of 3)



3-11-6 NW Cor NW 1/4




*Shelbyville-Shelby County  
Geographic Information System  
25 W. Polk St.  
Shelbyville, Indiana 46176*

**SECTION CORNER RECORD  
SHELBY COUNTY, INDIANA**

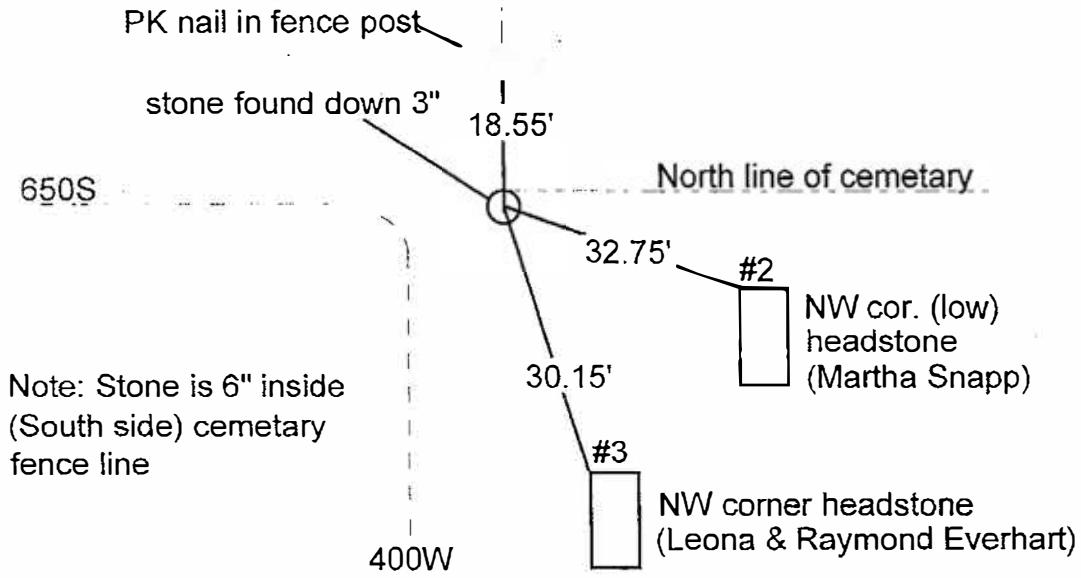
Sec. 4 T. 11N R. 6E

Ref. No. 13C

DATE :  
 CREW P.C. : Whitlock  
 Instrument :  
 Rod :  
 Marker Type : Stone  
 Condition :  
 Method of Establishment :



NE Cor. SE 1/4  
 KC - KW



REFERENCE	DISTANCE	DESCRIPTION
1	18.55'	PK nail in fence post
2	32.75'	NW corner (low) headstone (Martha Snapp)
3	30.15'	NW corner headstone Leona & Raymond Everhart

**GEODETTIC INFORMATION**

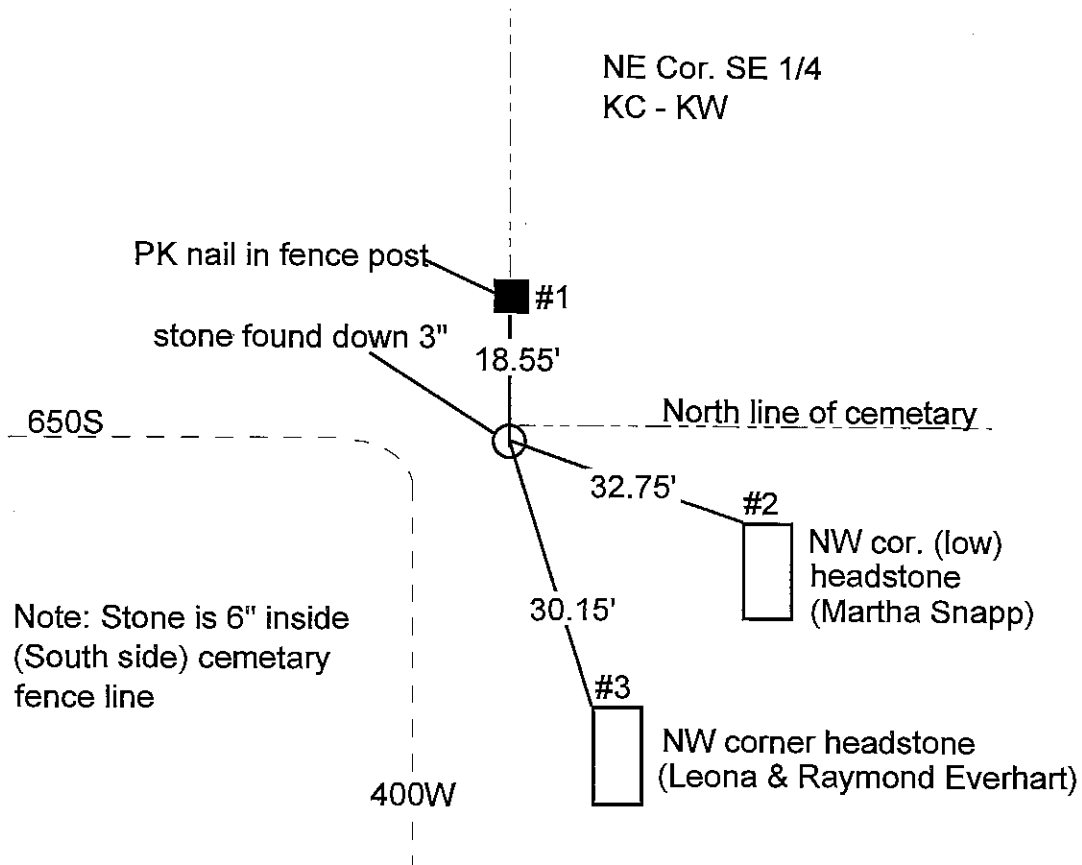
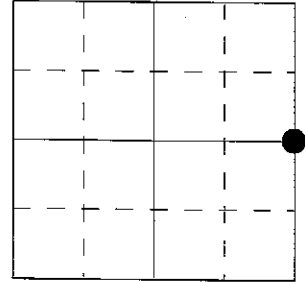
Datum: NAD83 (CORS96)

<b>GPS REF. Eberhart, M2</b> <b>158 L corner (13C)</b> <b>DATE: Received</b> <b>06/29/2012</b> <b>BY: Entered</b> <b>10/06/2012</b> <b>NORTHING:</b> <b>1522973.950</b> <b>EASTING:</b> <b>275033.778</b>	<p align="center"><b>DISCLAIMER</b></p> <p>The section corner coordinates annotated hereon have been obtained with RTK GPS methods by personnel of Shelby County Surveyor. No guarantee is made to the correctness or accuracy of these values and they have been provided for recovery and verification purposes only. The Shelby County Surveyor's Office will not be held liable for errors or negligence in part by the surveyor who does not physically determine the location of section lines perform in compliance with <b>Indiana Title 865, Article 1, Rule 12-10</b> of the Administration Code. These coordinates will have no legal weight of authority unless monument and all its accessories have been obliterated.</p>
--	---

SECTION CORNER RECORD  
SHELBY COUNTY, INDIANA  
Sec. 4 T. 11N R. 6E

Ref. No. 13C

DATE :  
CREW P.C. : Whitlock  
Instrument :  
Rod :  
Marker Type : Stone  
Condition :  
Method of Establishment :



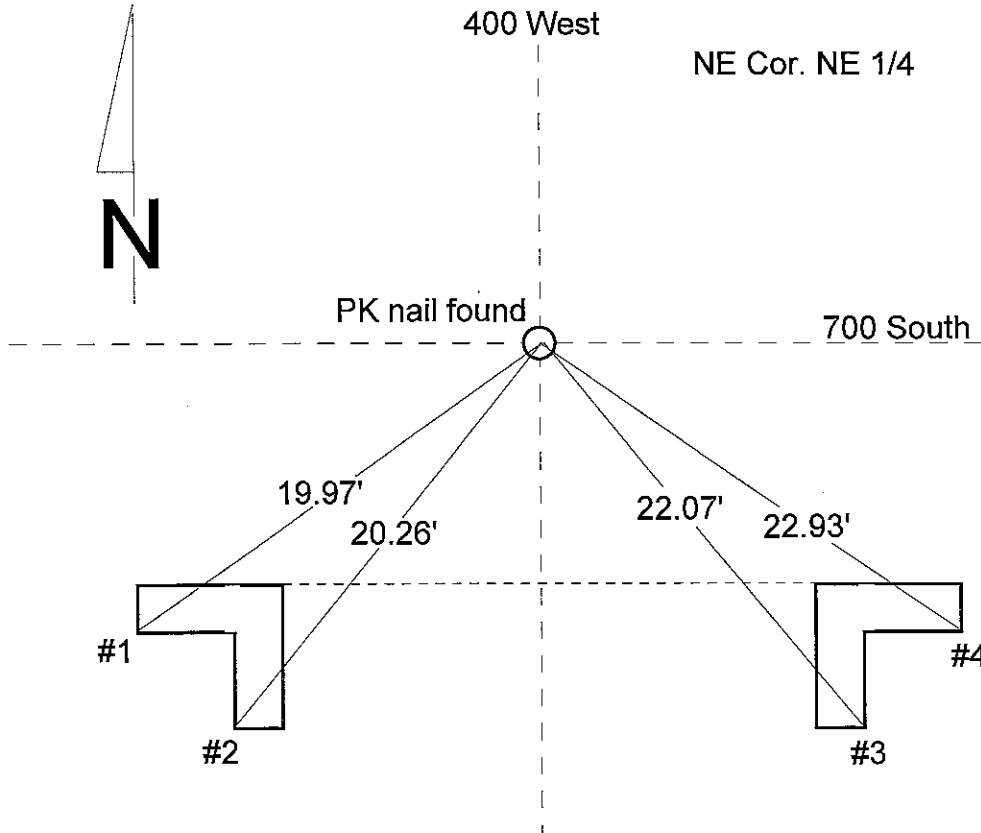
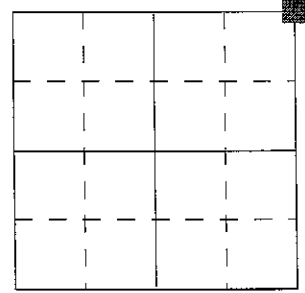
REFERENCE	DISTANCE	DESCRIPTION
1	18.55'	PK nail in fence post
2	32.75'	NW corner (low) headstone (Martha Snapp)
3	30.15'	NW corner headstone Leona & Raymond Everhart



SECTION CORNER RECORD  
SHELBY COUNTY, INDIANA  
Sec. 9 T. 11N R. 6E

Ref. No. 13E

DATE :  
CREW P.C. : Whitlock  
Instrument :  
Rod :  
Marker Type : PK nail  
Condition :  
Method of Establishment :



REFERENCE	DISTANCE	DESCRIPTION
1	19.97'	
2	20.26'	
3	22.07'	
4	22.93'	

SHELBY COUNTY, INDIANA  
Sec. 3 T. 11 R. 6

DATE:  
CREW:  
OLD RECORD REF: P.K. NAIL  
MARKER TYPE:

▲ Ref. No.


Method of Establishment

SET MAG NAIL FROM COUNSTY TIES

NOTE OLD SURVEY RECORDS FOR <sup>SECTIONS</sup> 3, 4, 9, 10 DO NOT CALL FOR ANY MONUMENTS AT THIS CORNER; SAID CORNER BEING COMMON TO ALL FOUR SECTIONS



Drawing Not To Scale

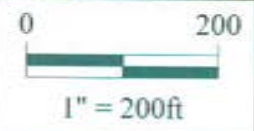
REF #	DISTANCE	DESCRIPTION
		738.12' ELEVATION

**GEODETTIC INFORMATION**  
Datum: NAD83 (CORS96)

GPS REF. 372	<p><b>DISCLAIMER</b></p> <p>The section corner coordinates annotated hercon have been obtained with RTK GPS methods by personnel of Shelby County Surveyor. No guarantee is made to the correctness or accuracy of these values and they have been provided for recovery and verification purposes only. The Shelby County Surveyor's Office will not be held liable for errors or negligence in part by the surveyor who does not physically determine the location of section lines perform in compliance with <b>Indiana Title 865, Article 1, Rule 12-10</b> of the Administration Code. These coordinates will have no legal weight of authority unless monument and all its accessories have been obliterated.</p>
DATE: 2/03/2017	
BY: TAYLOR SUMERFORD	
NORTHING: 1520315.32	
EASTING: 275035.33	



3-11-6 SW cor SW 1/4



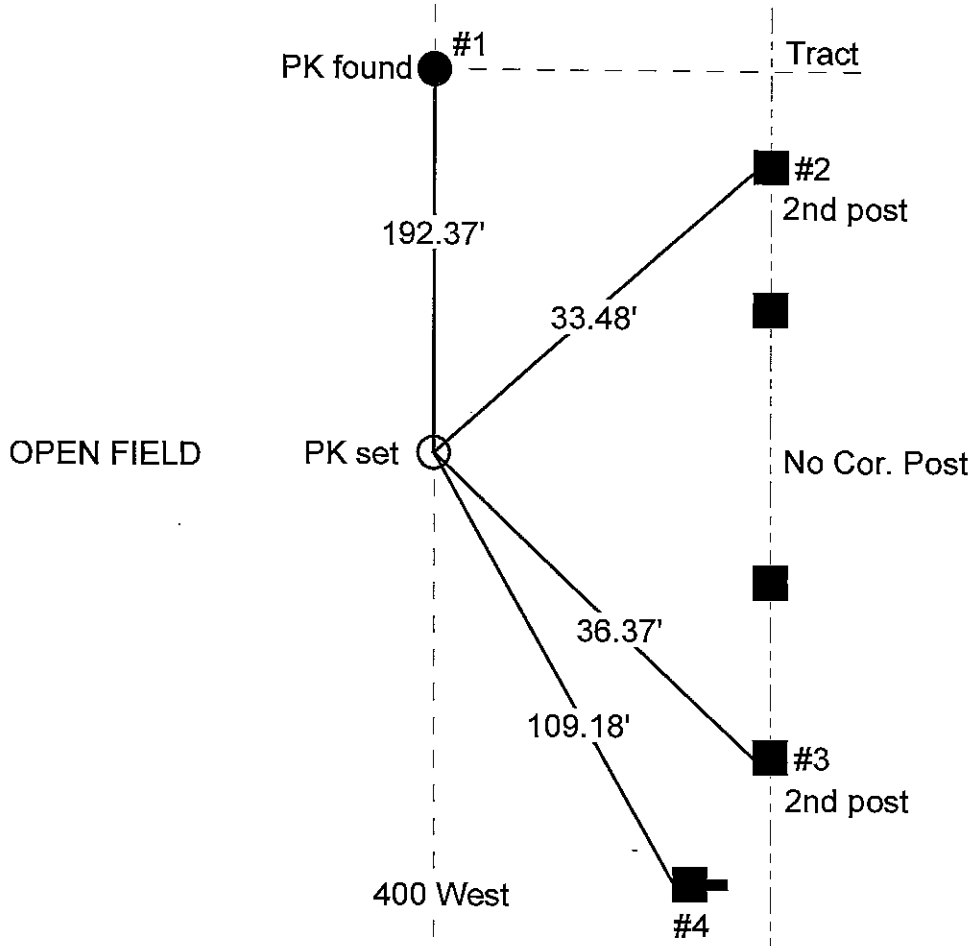
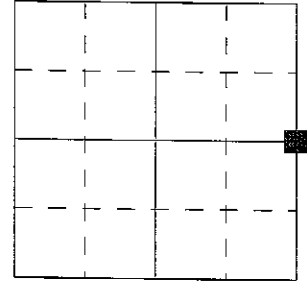
*Shelbyville-Shelby County  
Geographic Information System  
25 W. Polk St.  
Shelbyville, Indiana 46176*



SECTION CORNER RECORD  
SHELBY COUNTY, INDIANA  
Sec. T. 11N R. 6E

Ref. No. 13G

DATE :  
CREW P.C. : Whitlock  
Instrument :  
Rod :  
Marker Type : PK Nail  
Condition :  
Method of Establishment :



REFERENCE	DISTANCE	DESCRIPTION
1	192.37'	PK nail found
2	33.48'	2nd fence post
3	36.37'	2nd fence post
4	109.18'	



# SECTION CORNER RECORD

SHELBY COUNTY, INDIANA

Sec. 9 T. 11 R. 6

DATE 5/14/96

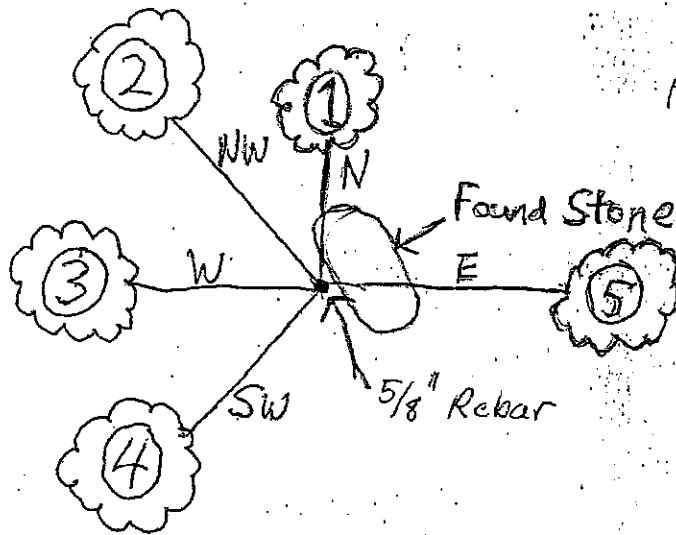
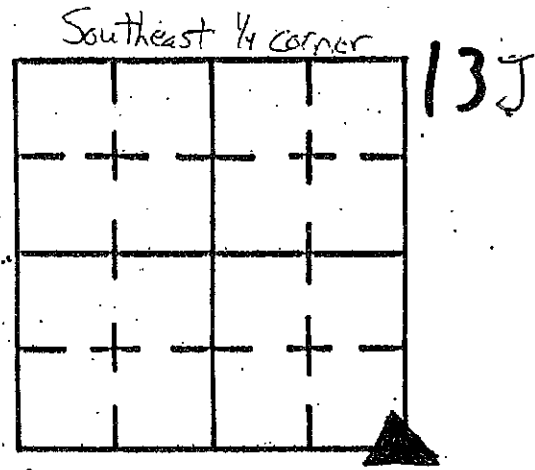
CREW P.C. J. Powell and M. Carrico

Inst. \_\_\_\_\_ Rod \_\_\_\_\_

TYPE of MARKER Stone Cond. Good

METHOD of ESTABLISHMENT \_\_\_\_\_

13J  
(1 of 1)



Note: Set Carsonite Rod on the south edge of stone. All ties are P.K. Nail and W. All ties are plumbed.

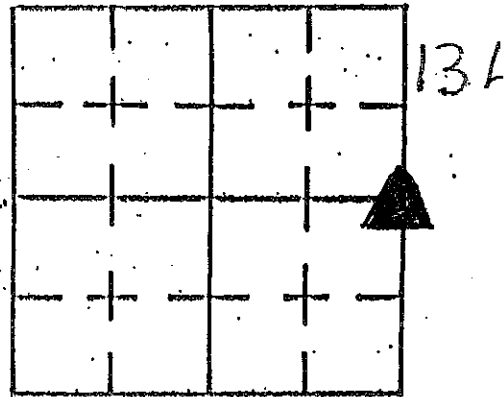
Found stone (12" x 8" x 4") on south side of 5/8" Rebar set by Taylor Summerford in 1996, stone found ±6" below surface, stone is a slate type and is in fair condition. Ties are made to iron pin on north side of stone. Stone was originally found by Taylor Summerford and given to this office as Reference.

REFERENCE	DISTANCE	DESCRIPTION
1	47.64'	P.K. Nail 4' up South side of 15" Tree
2	28.51'	P.K. Nail 3' up East side of 10" Tree
3	8.08'	P.K. Nail 1' up South Side of 10" Tree
4	22.8'	P.K. Nail 7' up North Side of 10" Tree
5	21.2'	P.K. Nail 2' up West Side of 18" Tree

SECTION CORNER RECORD

SHELBY COUNTY, INDIANA

13L  
(1 of 1)



Sec. 16 T. 11 R. 6

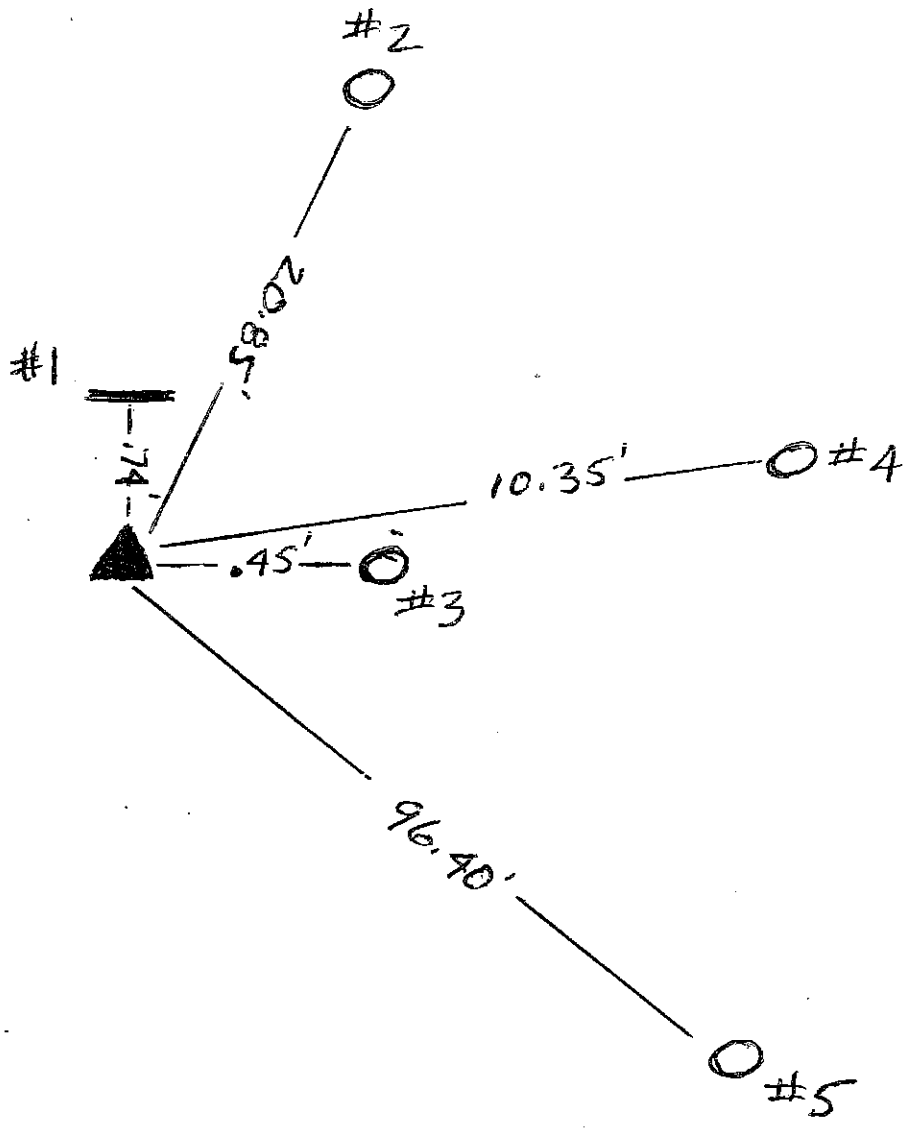
DATE 02/07/2001

CREW P.C. SIPES

Inst. \_\_\_\_\_ Rod \_\_\_\_\_

TYPE OF MARKER MONUMENT Cond. \_\_\_\_\_

METHOD OF ESTABLISHMENT IRON PIN FOUND & REPLACED W/ 7/8" REBAR  
AND MONUMENT. PER SURVEY OF T. SUMERFORD, L.S.



REFERENCE	DISTANCE	DESCRIPTION
1	0.74'	CARSONITE ROD
2	20.85'	16" ASH TREE
3	0.45'	CORNER POST / ASH TREE
4	10.35'	3 TRUNK ASH TREE
5	96.40'	REMC POLE 36853

SECTION CORNER RECORD  
 SHELBY COUNTY, INDIANA

Sec. 16 T. 11 R. 6

13N  
 (1 of 1)

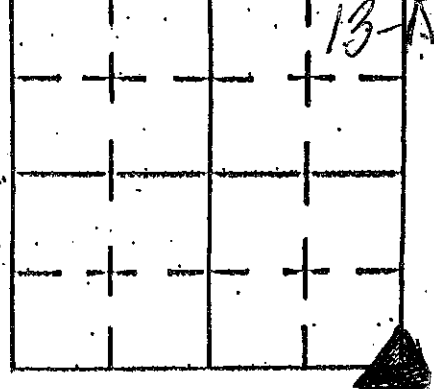
DATE 02/07/2001

CREW P.C. SIPES

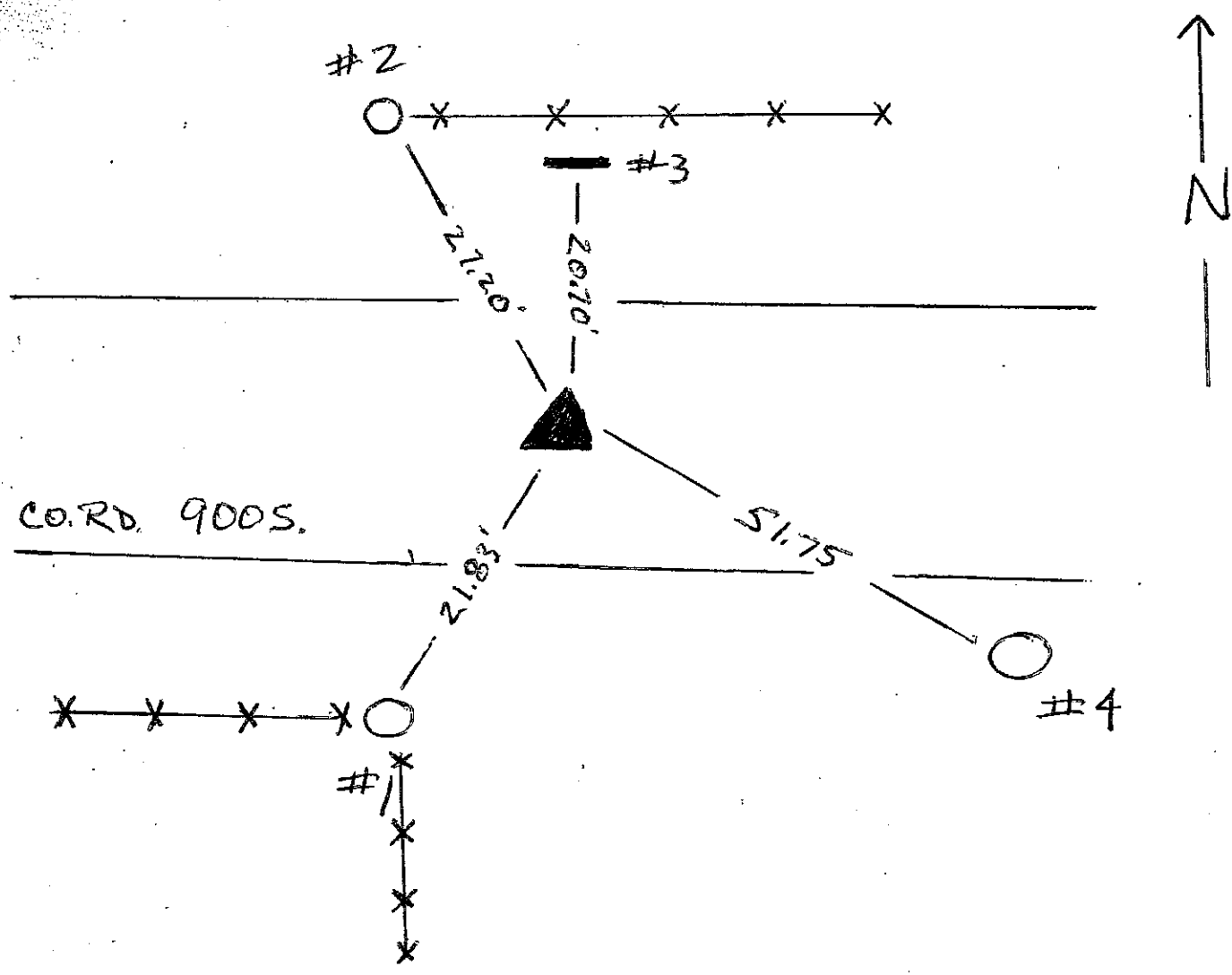
Inst. \_\_\_\_\_ Rod \_\_\_\_\_

TYPE of MARKER 5/8" REBAR Cond. \_\_\_\_\_

METHOD of ESTABLISHMENT REBAR FOUND USING SURVEY OF T. SUMERFORD, L.S.



\*PK NAILS PLACED @ 12" up ON POSTS/POLE



REFERENCE	DISTANCE	DESCRIPTION
1	21.83'	NEW ROUND CORNER POST
2	27.20'	ROUND END POST / GATE POST
3	20.70'	CARSONITE ROD
4	51.75'	REMC POLE # 41074

SHELBY COUNTY, INDIANA  
Sec. 21 T. 11 R. 6

DATE:  
CREW:  
OLD RECORD REF:  
MARKER TYPE:

▲ Ref. No.


Method of Establishment

5/8" REBAR FOUND ON A PREVIOUS  
SURVEY AND ORIGINALLY PLACED BY  
PALE ENGINEERING

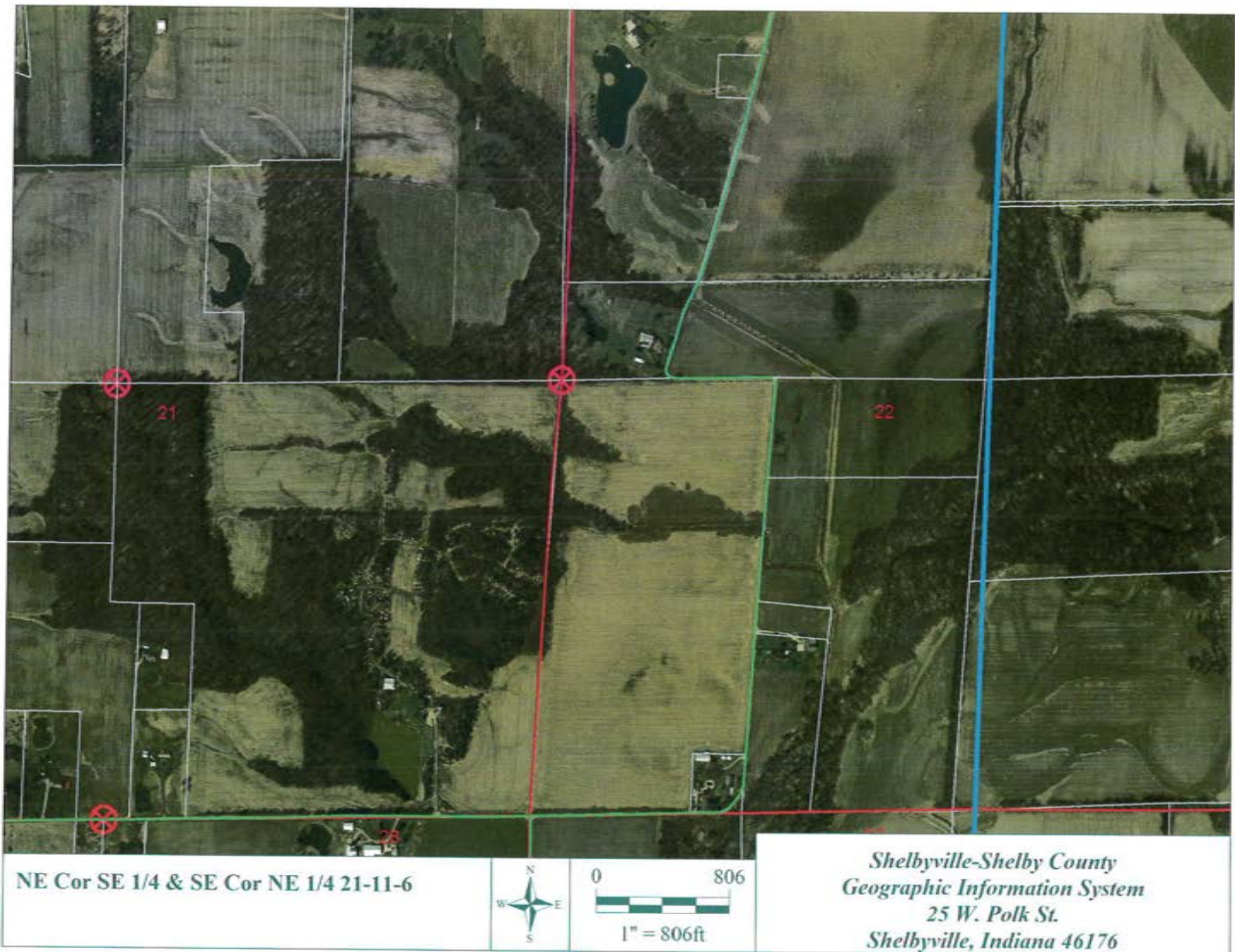


Drawing Not To Scale

REF #	DISTANCE	DESCRIPTION
		ELEVATION 728.68'

GEODETIC INFORMATION  
Datum: NAD83 (CORS96)

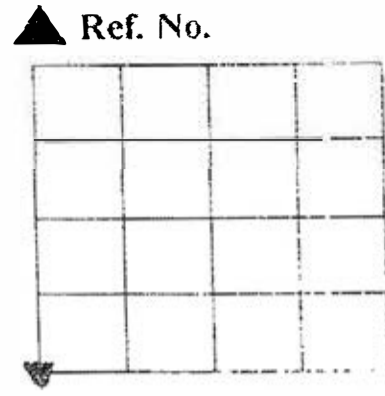
GPS REF. 408	<p><b>DISCLAIMER</b></p> <p>The section corner coordinates annotated hereon have been obtained with RTK GPS methods by personnel of Shelby County Surveyor. No guarantee is made to the correctness or accuracy of these values and they have been provided for recovery and verification purposes only. The Shelby County Surveyor's Office will not be held liable for errors or negligence in part by the surveyor who does not physically determine the location of section lines perform in compliance with <b>Indiana Title 865, Article 1, Rule 12-10</b> of the Administration Code. These coordinates will have no legal weight of authority unless monument and all its accessories have been obliterated.</p>
DATE: 5/02/2017	
BY: SCOTT SUMERFORD	
NORTHING: 1507058.77	
EASTING: 274741.84	



13R  
(1 of 5)

SHELBY COUNTY, INDIANA  
Sec. 22 T. 11 R. 6  
- JACKSON TWP.

DATE:  
CREW:  
OLD RECORD REF:  
MARKER TYPE:



Method of Establishment

RECOVERED MAG NAIL 0.3' BELOW PAVEMENT  
 NAIL BELIEVED SET BY BEAM, LONGESS & NEFF  
 ENGINE OVER A REBAR SET BY JOHN WHITLOCK  
 IN 1976



Drawing Not To Scale

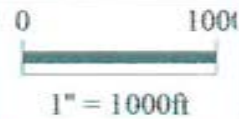
REF #	DISTANCE	DESCRIPTION
		ELEVATION 696.69'

**GEODETTIC INFORMATION**  
Datum: NAD83 (CORS96)

GPS REF. 576	<b>DISCLAIMER</b> The section corner coordinates annotated hereon have been obtained with RTK GPS methods by personnel of Shelby County Surveyor. No guarantee is made to the correctness or accuracy of these values and they have been provided for recovery and verification purposes only. The Shelby County Surveyor's Office will not be held liable for errors or negligence in part by the surveyor who does not physically determine the location of section lines perform in compliance with Indiana Title 865, Article 1, Rule 12-10 of the Administration Code. These coordinates will have no legal weight of authority unless monument and all its accessories have been obliterated.
DATE: 7/03/2018	
BY: SCOTT SUMERFORD	
NORTHING: 1504406.18	
EASTING: 274581.94	



22 11 6 SW Corner

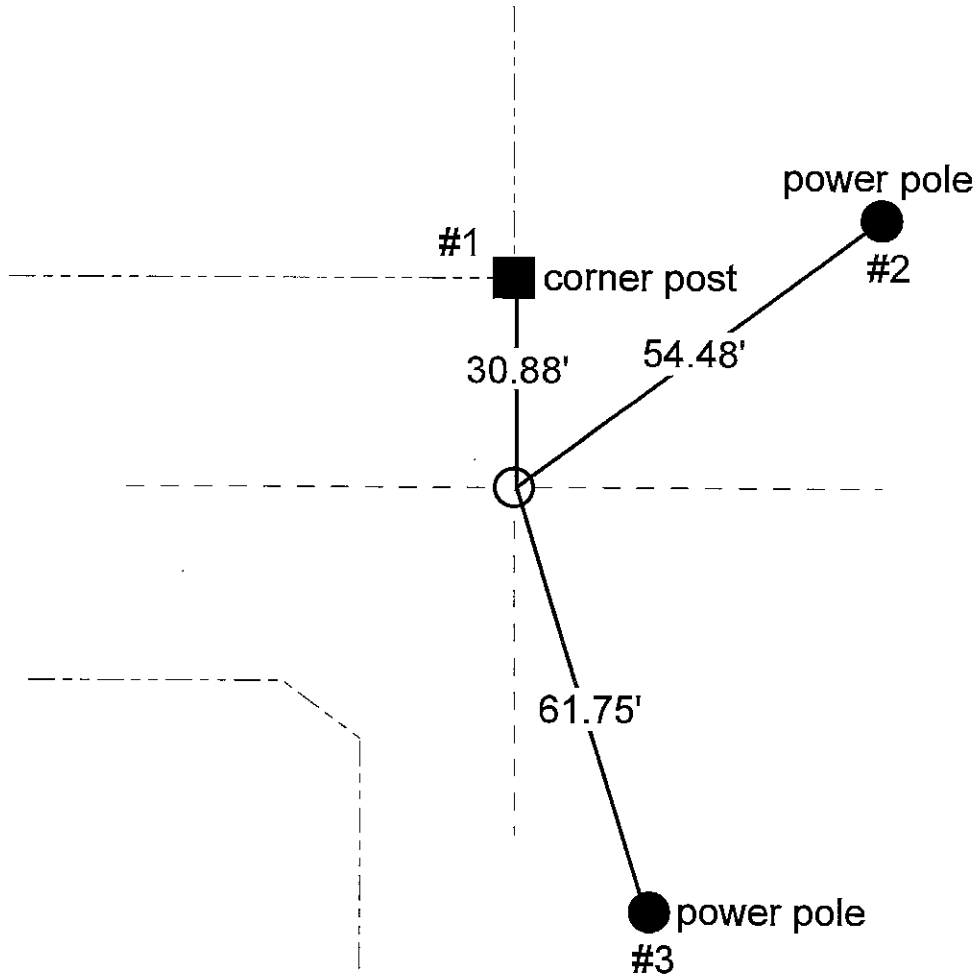
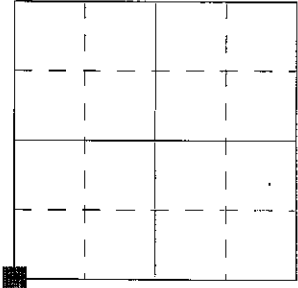


Shelbyville-Shelby County  
Geographic Information System  
25 W. Polk St.  
Shelbyville, Indiana 46176

SECTION CORNER RECORD  
SHELBY COUNTY, INDIANA  
Sec. 22 T. 11N R. 6E

Ref. No. 13R

DATE :  
CREW P.C. :  
Instrument :  
Rod :  
Marker Type :  
Condition :  
Method of Establishment :



REFERENCE	DISTANCE	DESCRIPTION
1	30.88'	Corner post
2	54.48'	Power pole
3	61.75'	Power pole

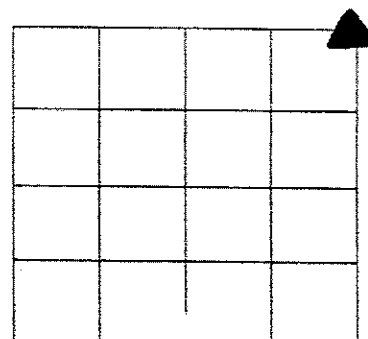




SECTION CORNER RECORD  
SHELBY COUNTY, INDIANA  
S. 33 T. 11N R. 6E

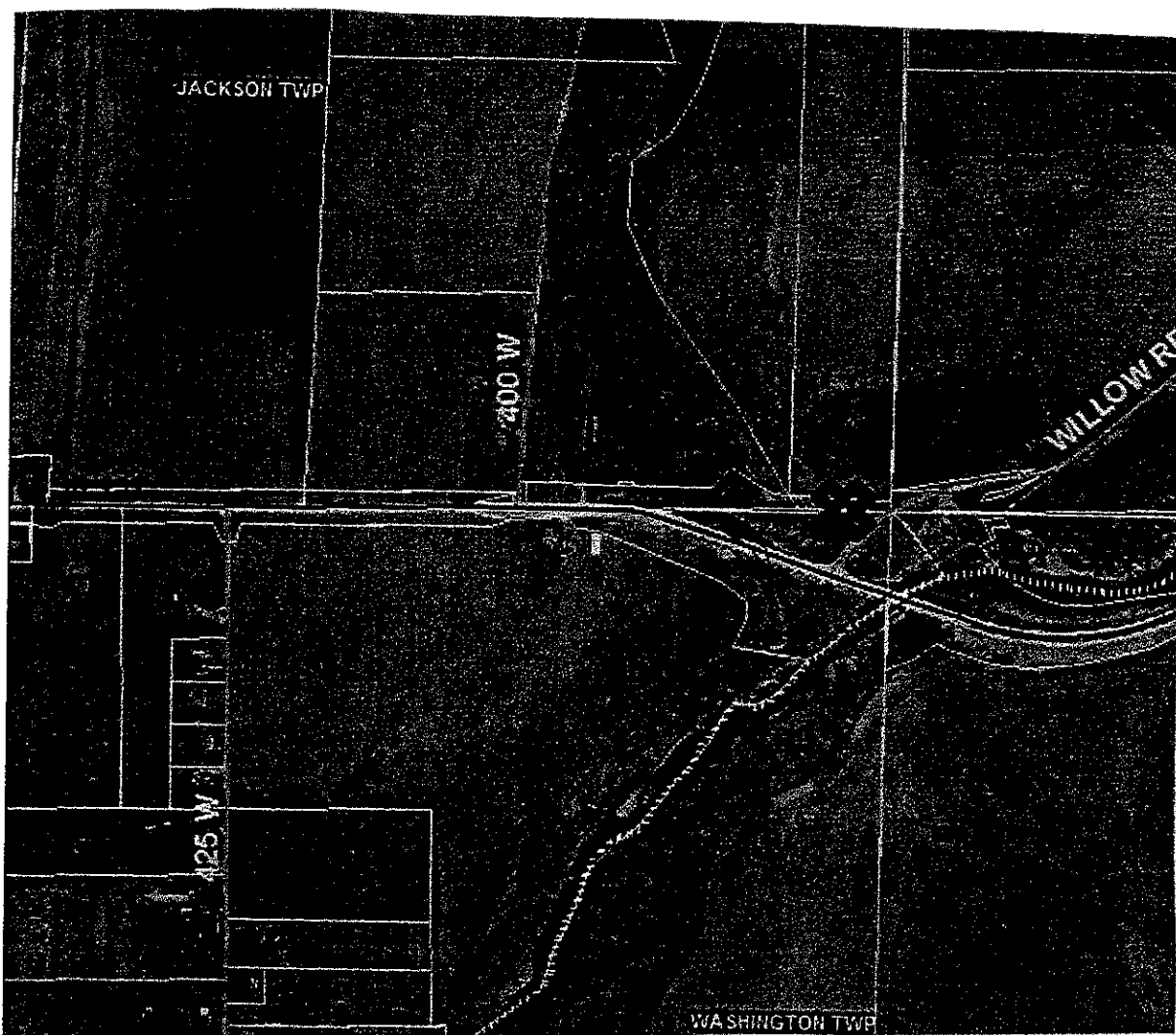
13V Ref. No.

DATE: 03/14/2016  
CREW: T. Sumerford  
OLD RECORD REF:  
MARKER TYPE: Stone



Calculated Corner T. Sumerford L.S. Shelby County Surveyor

**SEE REVERSE SIDE**

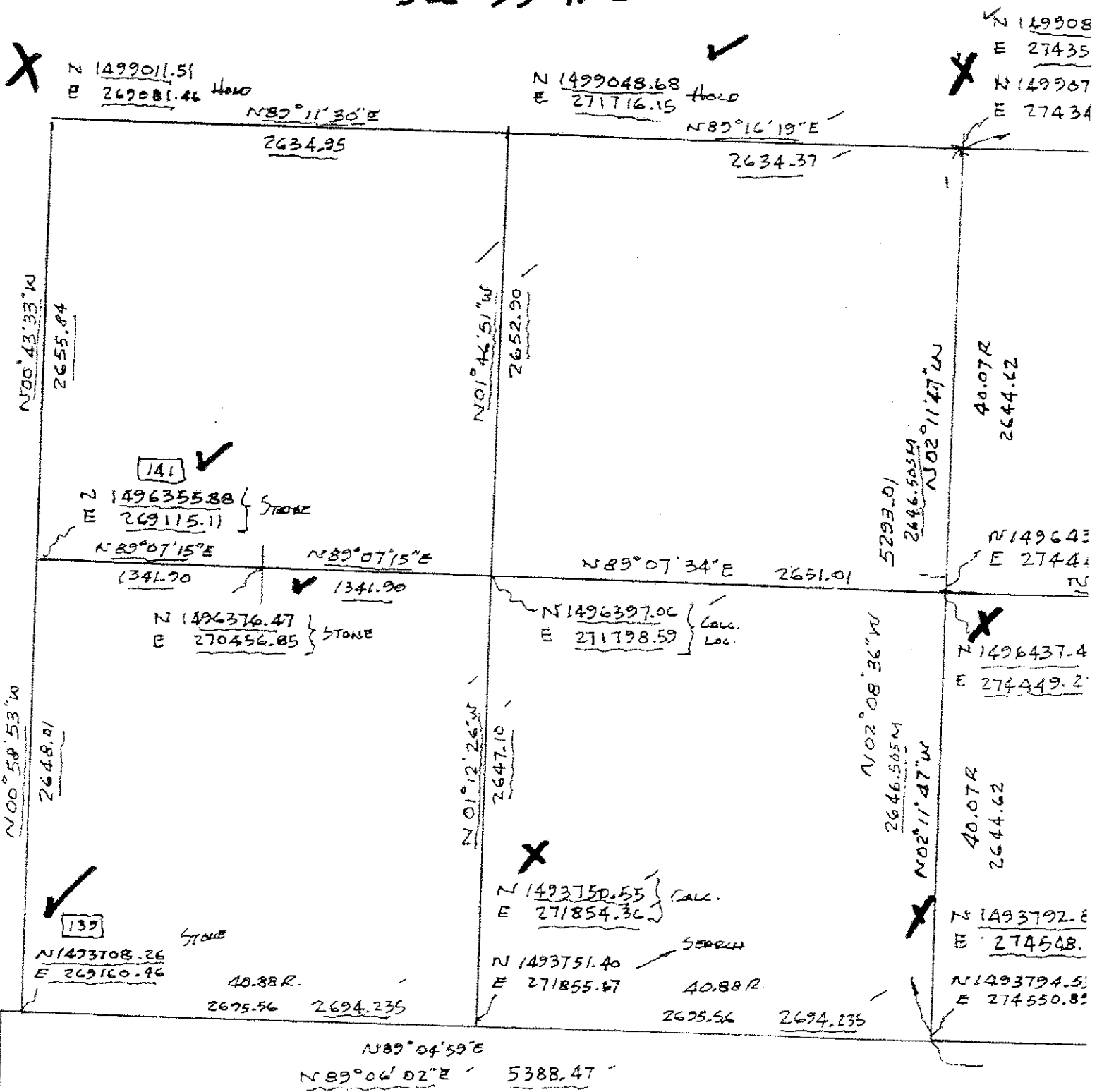


REF #	DISTANCE	DESCRIPTION

**GEODETIC INFORMATION**  
Datum: NAD83 (CORS96)

<p><b>GPS REF. 13V A corner</b> Calculated DATE: 03/14/2016 T. Sumerford COPIED BY: C. Droddy 03/21/2016 NORTHING: 1499082.15 EAST: 274350.31</p>	<p style="text-align: center;"><b>DISCLAIMER</b></p> <p>The section corner coordinates annotated hereon have been obtained with RTK GPS methods by personnel of Shelby County Surveyor. No guarantee is made to the correctness or accuracy of these values and they have been provided for recovery and verification purposes only. The Shelby County Surveyor's Office will not be held liable for errors or negligence in part by the surveyor who does not physically determine the location of section lines perform in compliance with <b>Indiana Title 865, Article 1, Rule 12-10</b> of the Administration Code. These coordinates will have no legal weight of authority unless monument and all its accessories have been obliterated.</p>
---	--

SEC 33-11-6



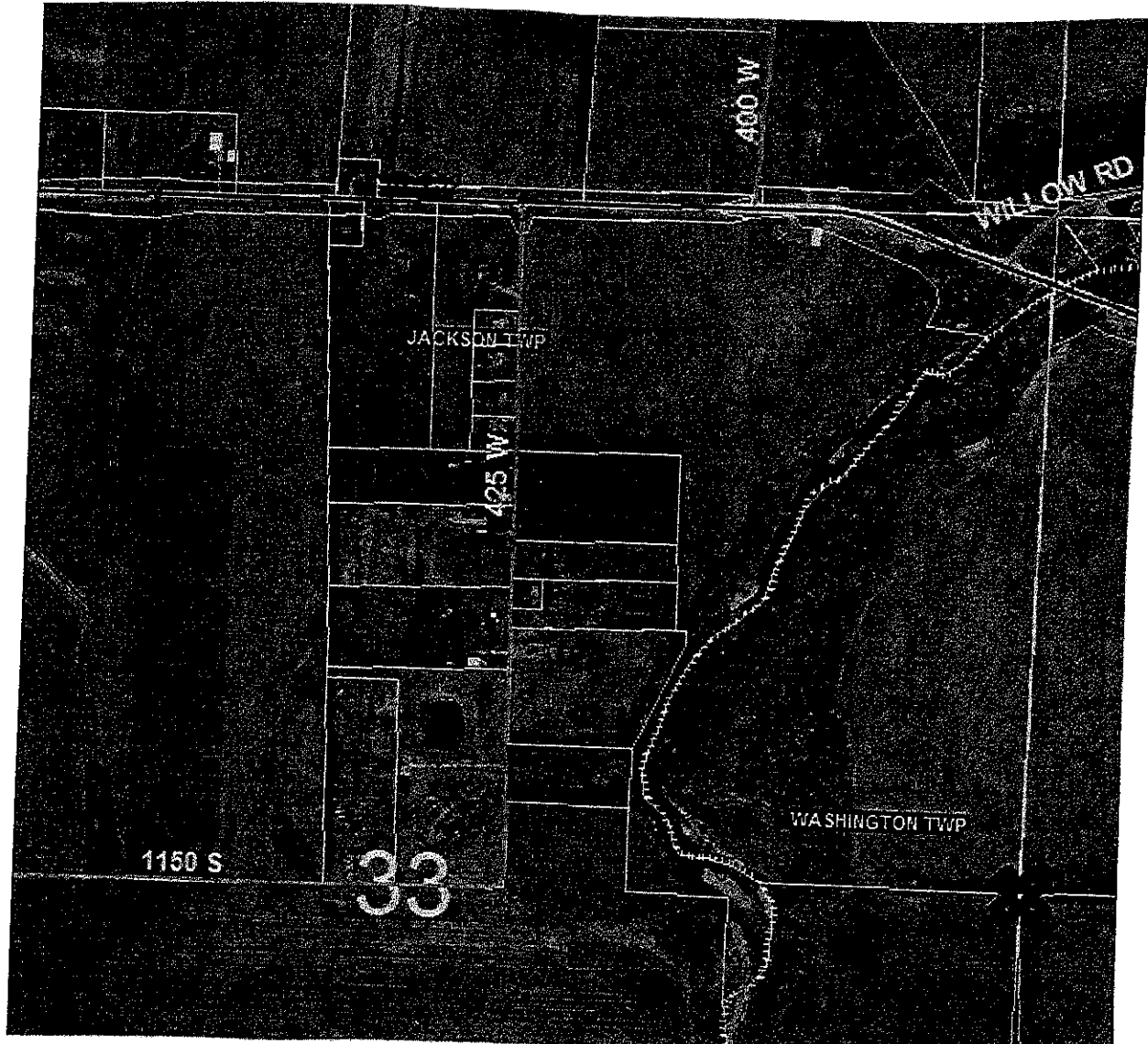
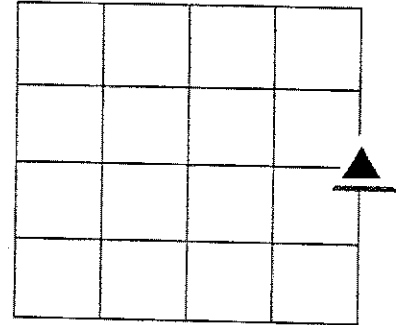
SECTION CORNER RECORD  
SHELBY COUNTY, INDIANA  
S. 33 T. 11N R.6E

DATE: 03/14/2016  
CREW: T. Sumerford  
OLD RECORD REF:  
MARKER TYPE: None Known

13X Ref. No.

Calculated Corner T. Sumerford L.S. Shelby County Surveyor

SEE REVERSE SIDE



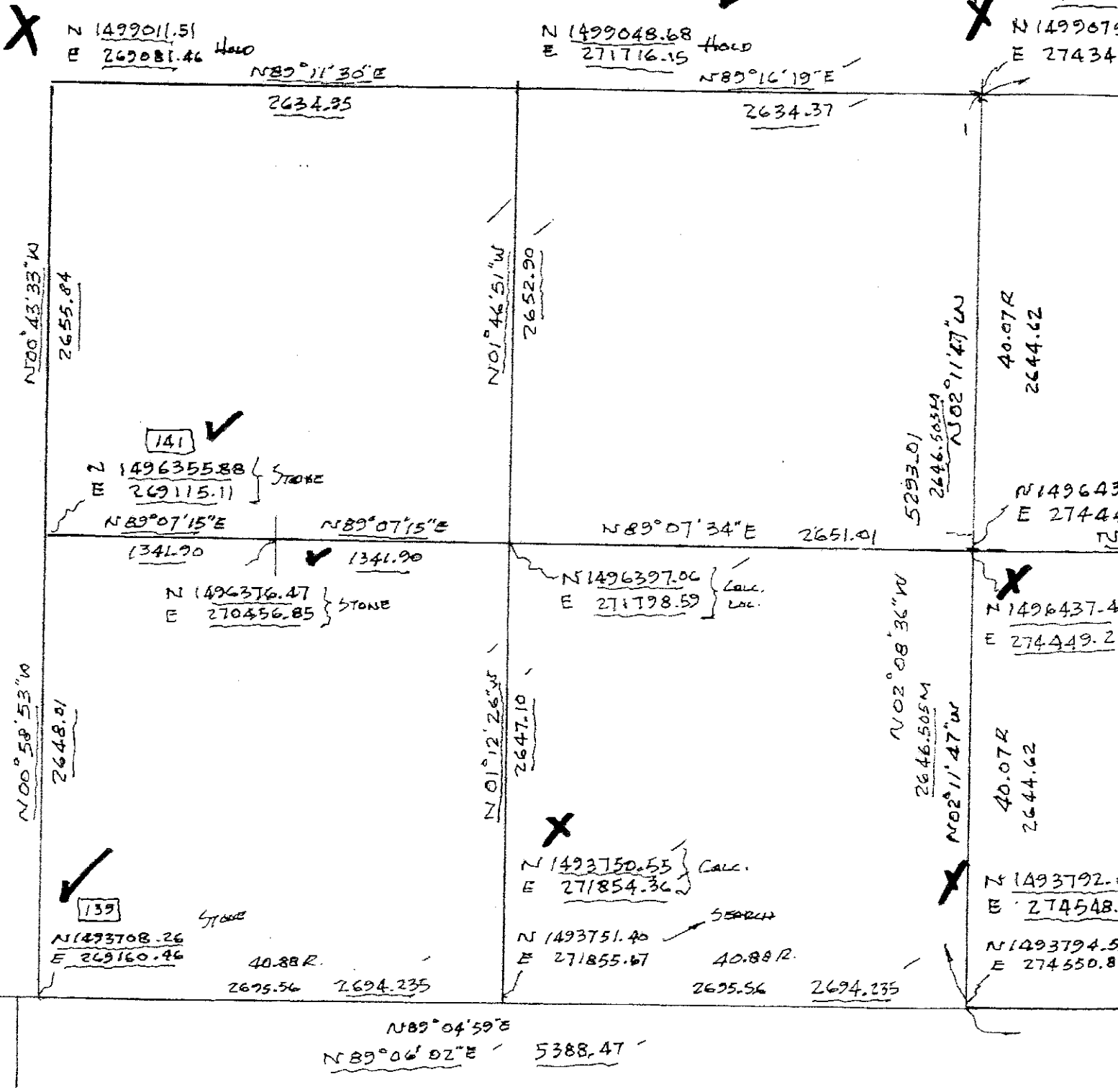
REF #	DISTANCE	DESCRIPTION

GEODETIC INFORMATION

Datum: NAD83 (CORS96)

GPS REF. 13X L corner Calculated	<p><b>DISCLAIMER</b></p> <p>The section corner coordinates annotated hereon have been obtained with RTK GPS methods by personnel of Shelby County Surveyor. No guarantee is made to the correctness or accuracy of these values and they have been provided for recovery and verification purposes only. The Shelby County Surveyor's Office will not be held liable for errors or negligence in part by the surveyor who does not physically determine the location of section lines perform in compliance with <b>Indiana Title 865, Article 1, Rule 12-10</b> of the Administration Code. These coordinates will have no legal weight of authority unless monument and all its accessories have been obliterated.</p>
DATE: 03/14/2016	
T. Sumerford	
COPIED BY: C. Droddy 03/21/2016	
NORTHING: 1496437.49	
EAST: 274449.29	

SEC 33-11-6



CROSS REFERENCE TO SW COR. SEC. 34-11-6

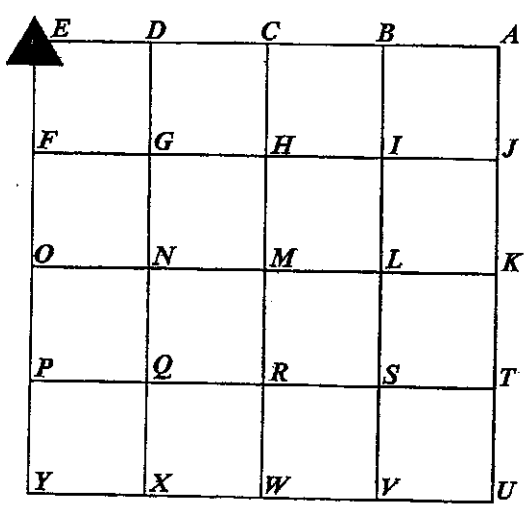
# BARTHOLOMEW COUNTY SURVEYOR

RETIE

## TIE CARD

E  
GRID POINT

SECTION 3 TOWNSHIP 10 RANGE 6



COORDINATES AVAILABLE

Point 1st. Established By: J. H. SPRAGUE Date 9-22-1845  
 Original Entry: SECTION CORNER RECORD BOOK  
 Original Monument: ROCK

Point Recovered By: G. SETTLE & M. CASE  
 Monument Found: BCS CONCRETE MONUMENT DOWN 30" (GOOD CONDITION)  
 Monument Set: \_\_\_\_\_

### TIES MADE AND RECORDED AS FOLLOWS:

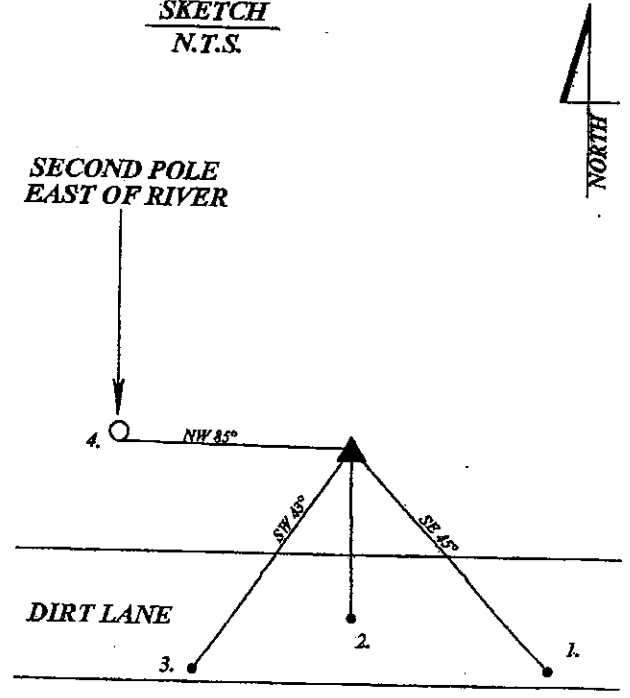
STONE TIE BOOK	PAGE	DATE	SURVEYOR
#23 SET BCS CONCRETE MONUMENT	50	5-22-1981	BCS #80054
#125 FOUND BCS CONCRETE MONUMENT	43	9-14-1993	BCS #93017
#179 FOUND BCS CONCRETE MONUMENT	65	12-20-2006	BCS #06076

<u>Existing Ties Found</u>	<u>Distance</u>
① 3/8" REBAR	23.54'
② 3/8" REBAR	10.06'
③ 3/8" REBAR	22.11'
④ PK NAIL IN POWER POLE S. SIDE	42.54'
⑤ _____	_____
⑥ _____	_____
⑦ _____	_____

<u>New Ties Made</u>	<u>Distance</u>
A _____	_____
B _____	_____
C _____	_____
D _____	_____
E _____	_____
F _____	_____
G _____	_____

FLATROCK RIVER

SKETCH  
N.T.S.



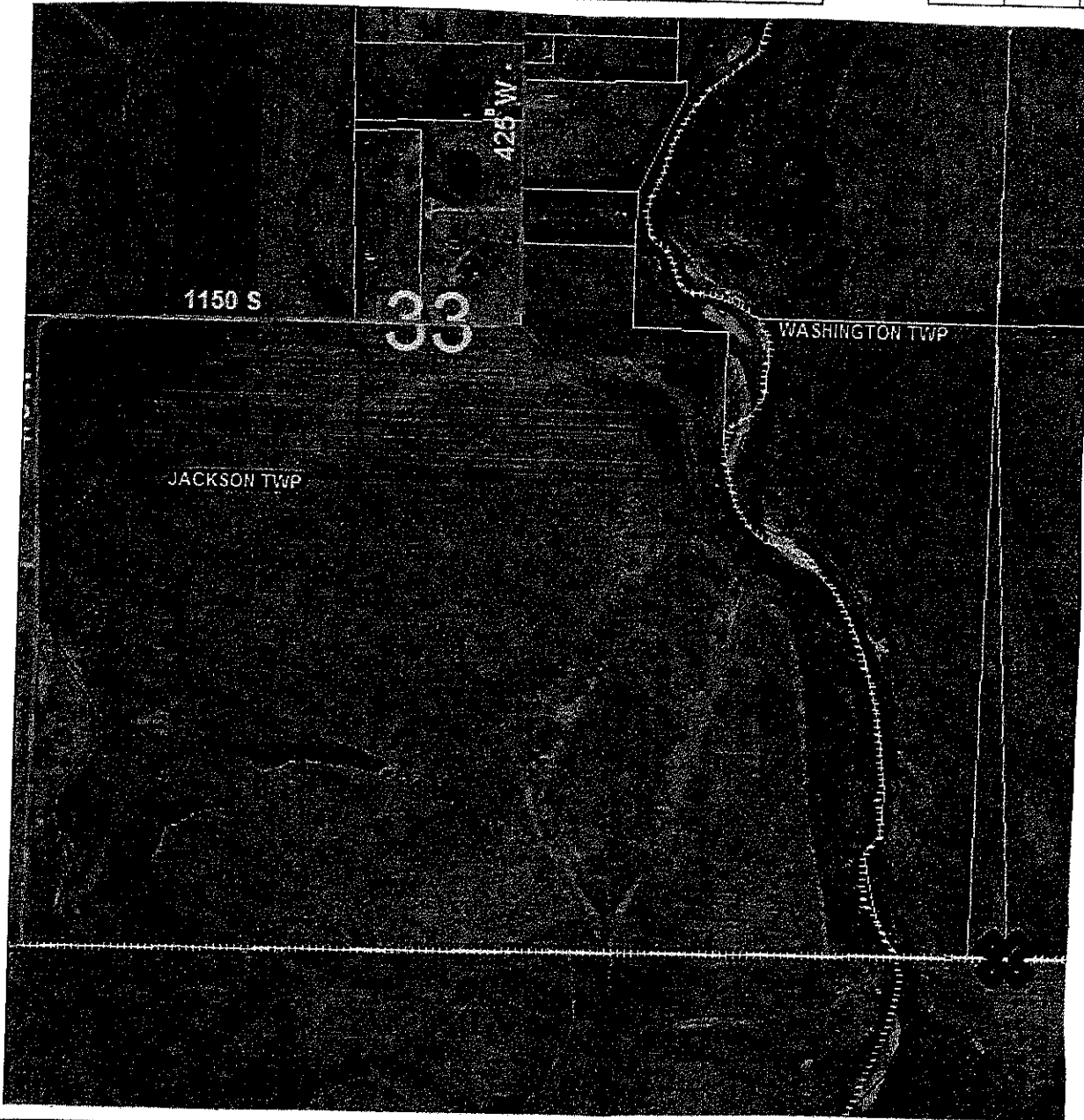
06076  
JOB NUMBER

SECTION CORNER RECORD  
SHELBY COUNTY, INDIANA  
S. 33 T. 11N R.6E

13Z Ref. No.

DATE: 03/14/2016  
CREW: T. Sumerford  
OLD RECORD REF:  
MARKER TYPE: Stone


Calculated Corner T. Sumerford L.S. Shelby County Surveyor  
**SEE REVERSE SIDE**

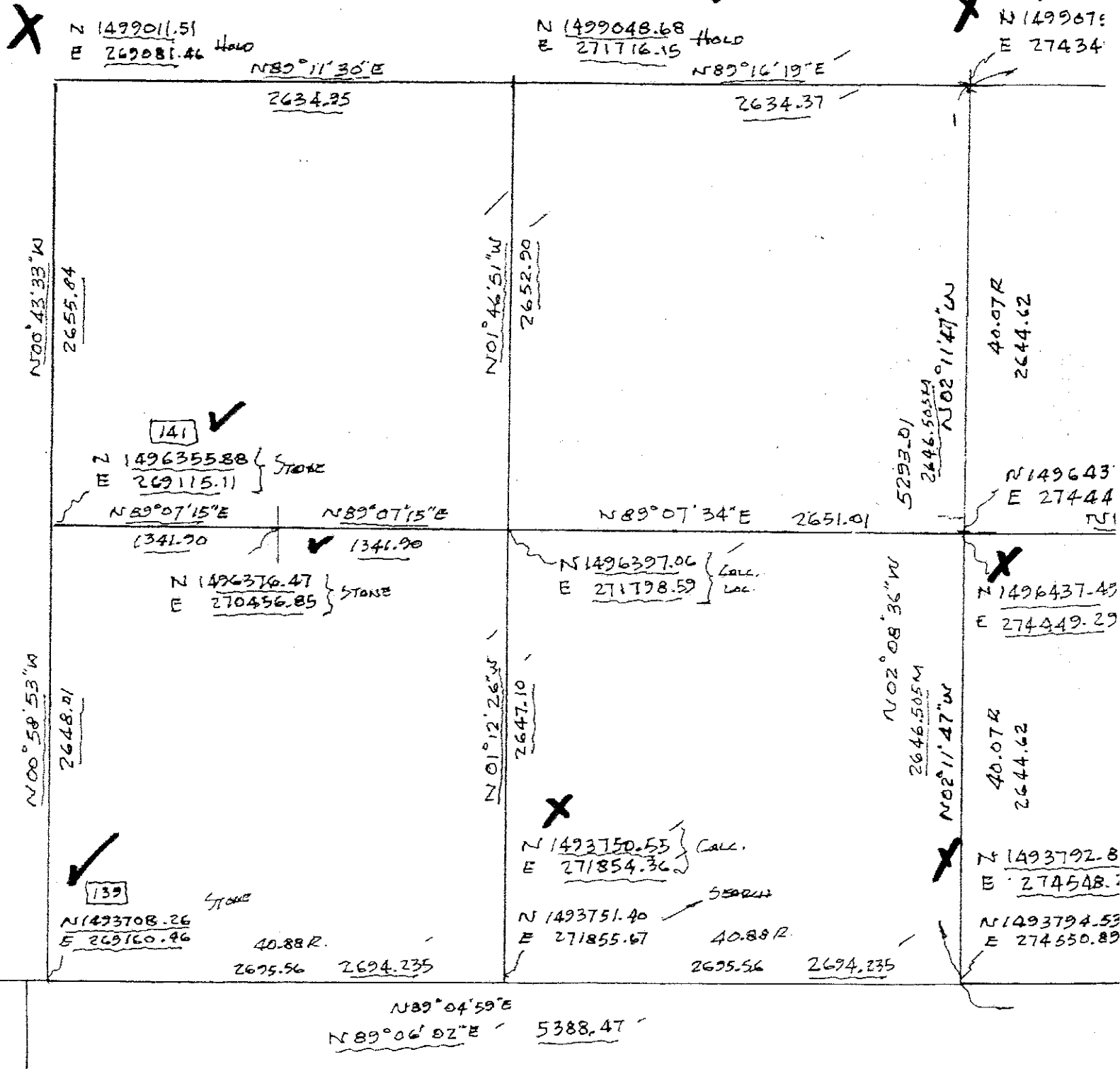


REF #	DISTANCE	DESCRIPTION

**GEODETTIC INFORMATION**  
Datum: NAD83 (CORS96)

<b>GPS REF. 13Z V corner</b> Calculated DATE: 03/14/2016 T. Sumerford COPIED BY: C. Droddy 03/21/2016 NORTHING: 1493792.84 EAST: 274548.27	<b>DISCLAIMER</b> The section corner coordinates annotated hereon have been obtained with RTK GPS methods by personnel of Shelby County Surveyor. No guarantee is made to the correctness or accuracy of these values and they have been provided for recovery and verification purposes only. The Shelby County Surveyor's Office will not be held liable for errors or negligence in part by the surveyor who does not physically determine the location of section lines perform in compliance with <b>Indiana Title 865, Article 1, Rule 12-10</b> of the Administration Code. These coordinates will have no legal weight of authority unless monument and all its accessories have been obliterated.
---	---


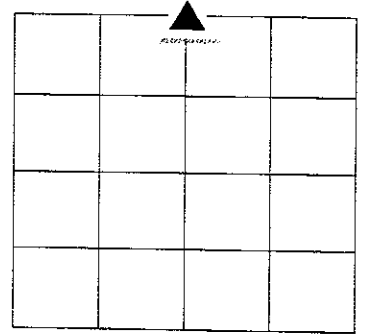

SEC 33-11-6



SECTION CORNER RECORD  
SHELBY COUNTY, INDIANA  
S. 4 T. 11N R. 6E

14A Ref. No.

DATE: 10/06/2014  
CREW: T. Sumerford; C. Droddy  
OLD RECORD REF: Surveying Records  
MARKER TYPE:



GEODETIC INFORMATION

Datum: NAD83 (CORS96)

<b>GPS REF. Eberhart, M2</b> 147 "C" corn 14A	<p align="center"><b>DISCLAIMER</b></p> <p>The section corner coordinates annotated hereon have been obtained with RTK GPS methods by personnel of Shelby County Surveyor. No guarantee is made to the correctness or accuracy of these values and they have been provided for recovery and verification purposes only. The Shelby County Surveyor's Office will not be held liable for errors or negligence in part by the surveyor who does not physically determine the location of section lines perform in compliance with <b>Indiana Title 865, Article 1, Rule 12-10</b> of the Administration Code. These coordinates will have no legal weight of authority unless monument and all its accessories have been obliterated.</p>
<b>DATE:</b> 06/29/2012	
<b>BY:</b> T. Sumerford C. Droddy	
<b>NORTHING:</b> 1525988.755	
<b>EASTING:</b> 272275.490	

SECTION CORNER RECORD  
SHELBY COUNTY, INDIANA  
Sec. 15 T. 11N R. 6E

Ref. No. 14L

DATE : 10/28/86  
CREW P.C. : D. Rivers

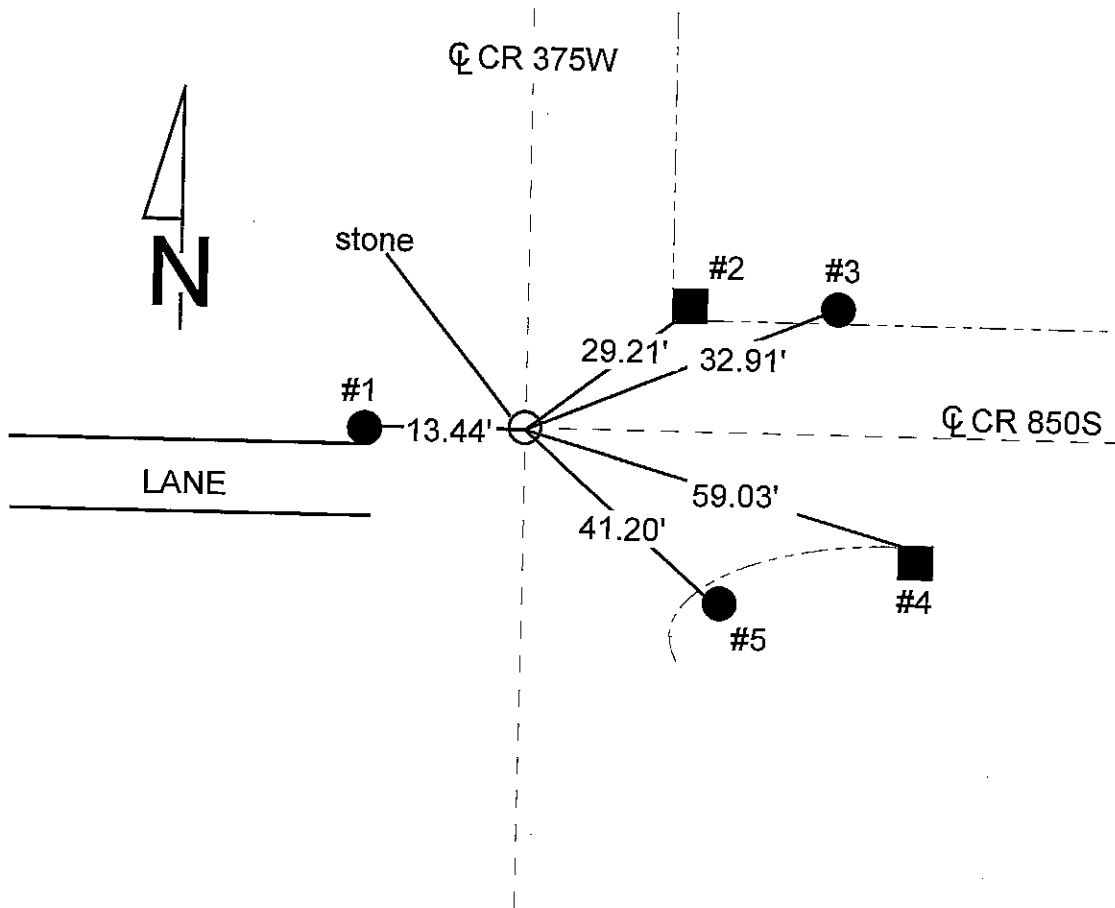
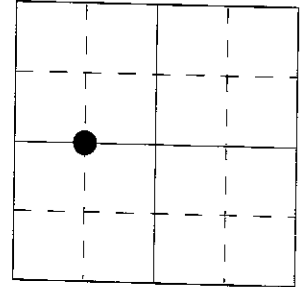
Instrument :

Rod : E. Luther

Marker Type : Stone

Condition : Good (Granite)

Method of Establishment : Dug @ intersection of CR 850S & 375W.  
Found stone 9" deep and 8" SE-NW x 3" SW-NE. Uncovered 6" of stone (set good). Set 2 RR spikes 13" deep and 5" North and South of high point.



REFERENCE	DISTANCE	DESCRIPTION
1	13.44'	PK nail South side utility pole REMC #07141, 10" up
2	29.21'	PK nail West side square wooden corner post, 12" up
3	32.91'	PK nail South side round wooden fence post, 14" up
4	59.03'	PK nail North side square wooden fence post, 11" up
5	41.20'	PK nail West side round wooden fence post, 10" up
offset	2.00'	PK nail in pavement South of stone
offset	2.00'	PK nail in pavement West of stone
		Set RR spike over stone

# SECTION CORNER RECORD

## SHELBY COUNTY, INDIANA

Sec. 15 T. 11N R. 6E

DATE 10/28/86

CREW P.C. D. Rivers

Inst. \_\_\_\_\_ Rod E. Luther

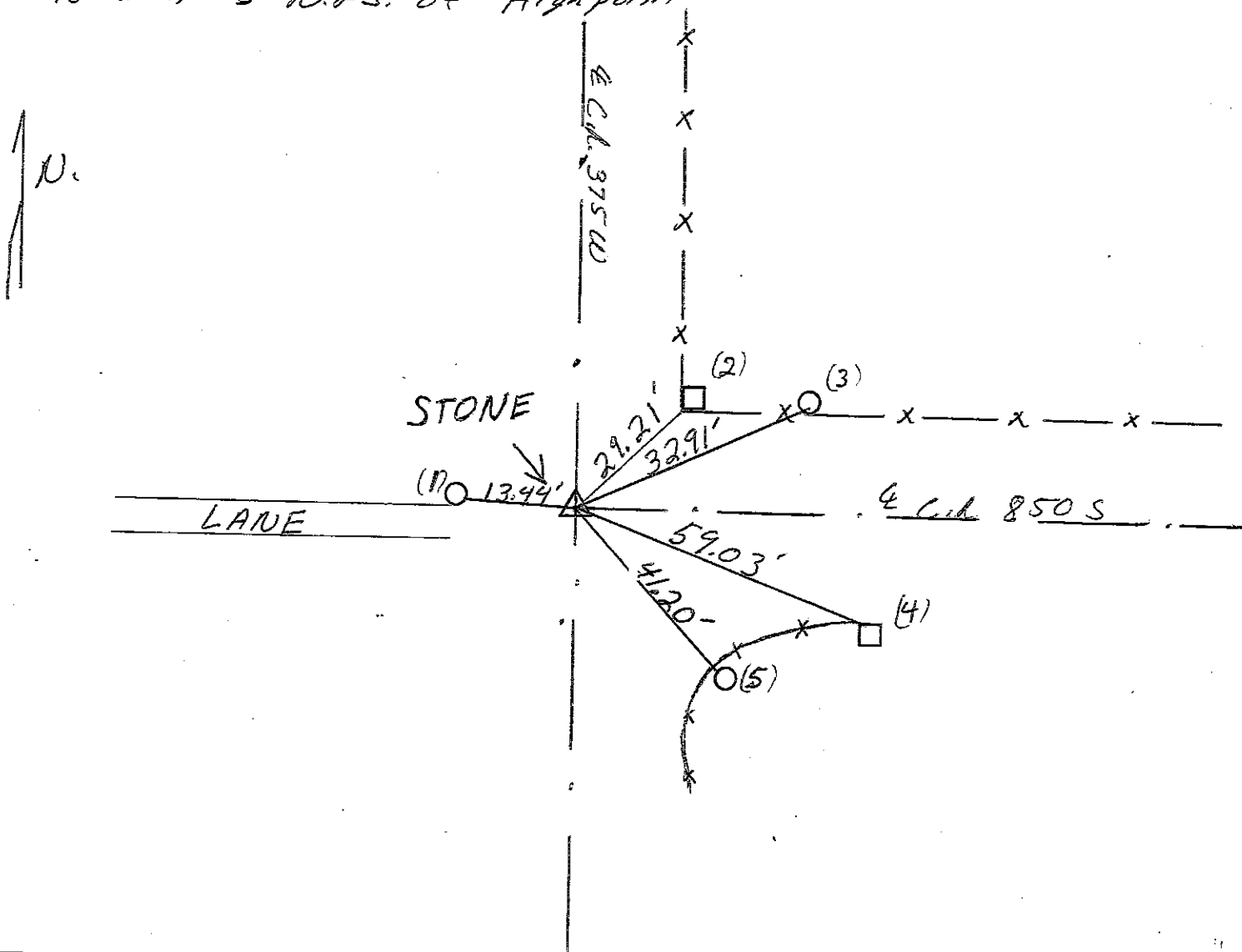
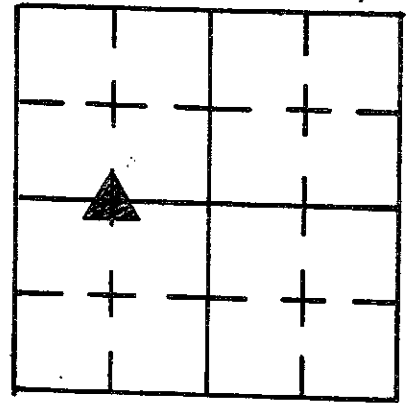
TYPE of MARKER STONE Cond. Good (Granite)

METHOD of ESTABLISHMENT Dug in INTERSECTION of C.R. 850S

& C.R. 375W. Found stone 9" deep (STONE) 8" S.E. TO N.W. X  
3" S.W. TO N.E., UNCOVERED 6" of stone (SET GOOD) SET 2 R.R. SPIKES  
13" Deep 5" N.A.S. of Highpoint

14L

14L  
(2 of 3)



REFERENCE	DISTANCE	DESCRIPTION
(1)	13.44'	P.K. SOUTH SIDE UTILITY R.E.M.C. #07141 10" up
(2)	29.21'	P.K. WEST SIDE Square wooden corner post 12" up
(3)	32.91'	P.K. SOUTH SIDE Round wooden Fence Post 14" up
(4)	59.03'	P.K. NORTH SIDE Square wooden Fence Post 11" up
(5)	41.20'	P.K. W SIDE Round wooden Fence Post 10" up
offset	2.00'	P.K. NAIL in pavement South of Stone
offset	2.00'	P.K. NAIL in pavement west of Stone
		set R.R. Spike over Stone.

# SECTION CORNER RECORD

## SHELBY COUNTY, INDIANA

Sec. 15 T. 11N R. 6E

DATE 10/28/86

CREW P.C. D. Rivers

Inst. \_\_\_\_\_ Rod E. Luther

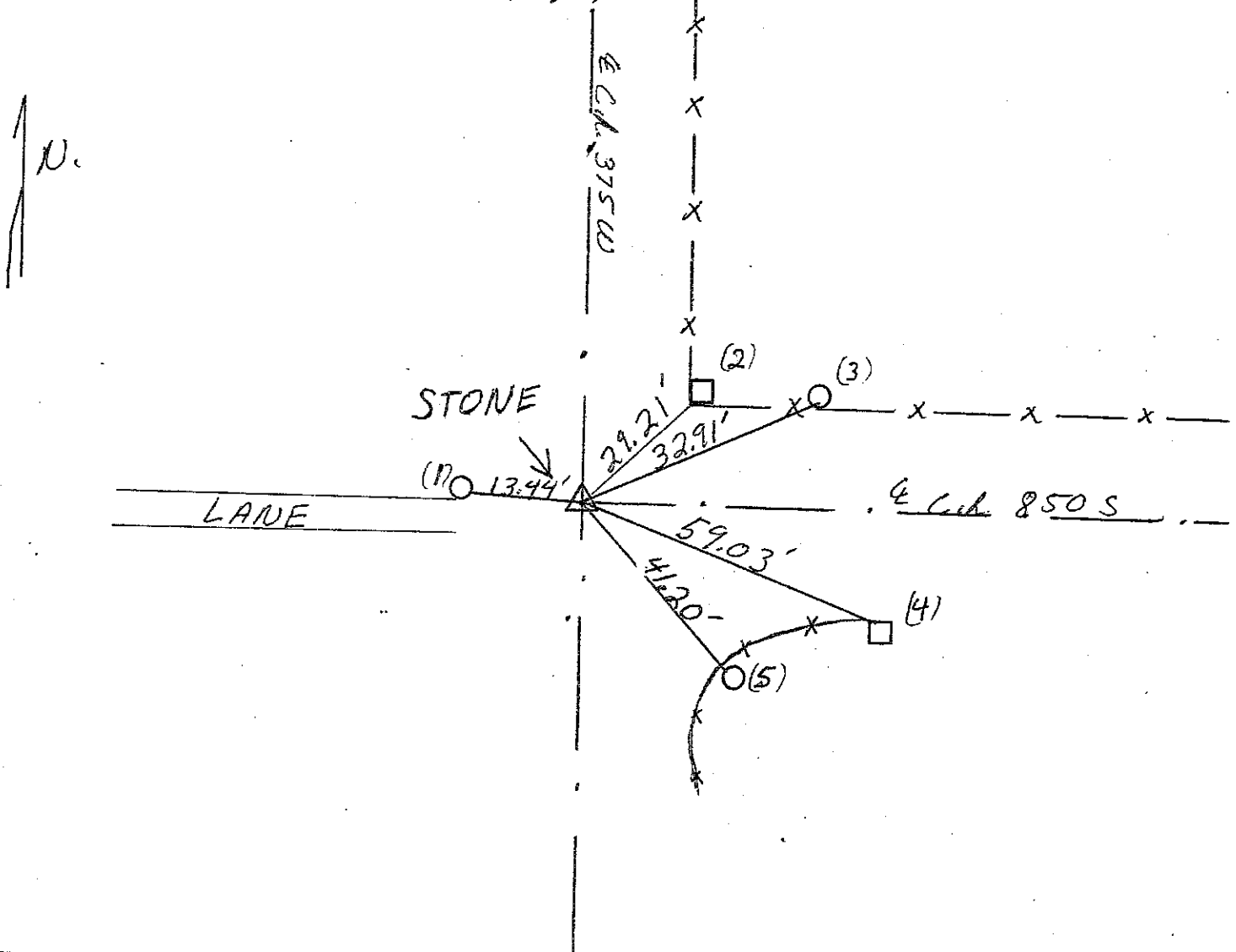
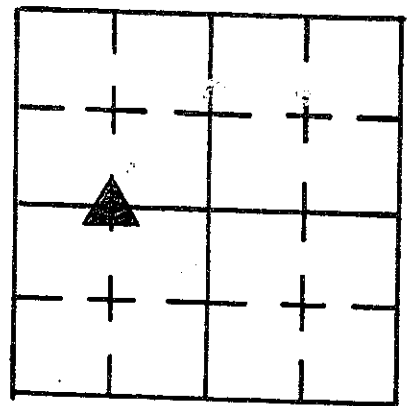
TYPE of MARKER STONE Cond. Good (Granite)

METHOD of ESTABLISHMENT Dug in INTERSECTION of C.R. 850

& C.R. 375W. Found stone 9" Deep (STONE) 8" S.E. TO N.W. X  
3" S.W. TO N.E., UNCOVERED 6" of STONE (SET Good) SET 2 R.R. SPIK.  
13" Deep 5" N.A.S. of Highpoint

L-14

14L  
(3 of 3)



REFERENCE	DISTANCE	DESCRIPTION
(1)	13.44'	P.K. SOUTH SIDE UTILITY R.E.M.C. #07141 10" up
(2)	29.21'	P.K. WEST SIDE Square wooden corner post 12" up
(3)	32.91'	P.K. SOUTH SIDE Round wooden Fence Post 14" up
(4)	59.03'	P.K. NORTH SIDE Square wooden Fence Post 11" up
(5)	41.20'	P.K. W SIDE Round wooden Fence Post 10" up
OFFSET	2.00'	P.K. NAIL in pavement South of Stone
OFFSET	2.00'	P.K. NAIL in pavement West of Stone
		SET R.R. Spike over Stone.

# SECTION CORNER RECORD

## SHELBY COUNTY, INDIANA

Sec. 22 T. 11 R. 6

DATE 6/29/04

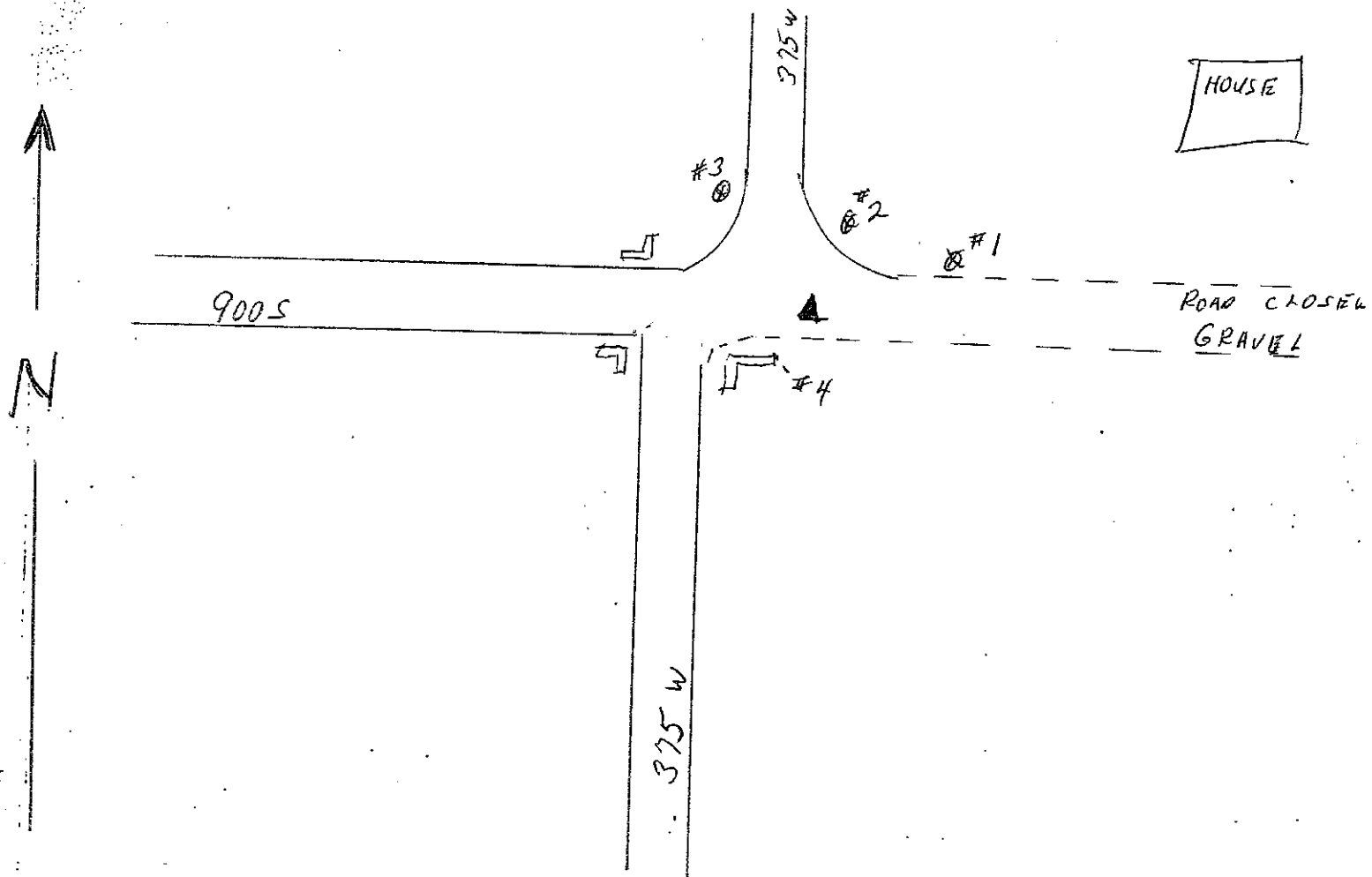
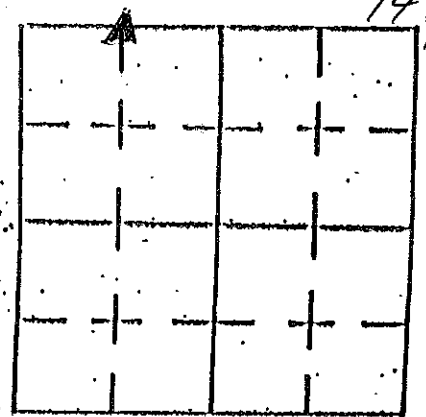
CREW P.C. TAYLOR SUMERBRO

Inst. STRIKE Rod TED SMITH

TYPE OF MARKER STONE Cond. GOOD

METHOD OF ESTABLISHMENT DUG 3' X 5' X 30" HOLE: FOUND 12" X 14" X 14

BLACK STONE WITH HIGH POINT UP. PLACED MAGNET ON N. SIDE + RR. SPIKE ON SOUTH SIDE OF STONE. TIES MADE WITH P.K. NAILS + WASHERS. PLACED RR. SPIKE IN GRAVEL ABOVE STONE.

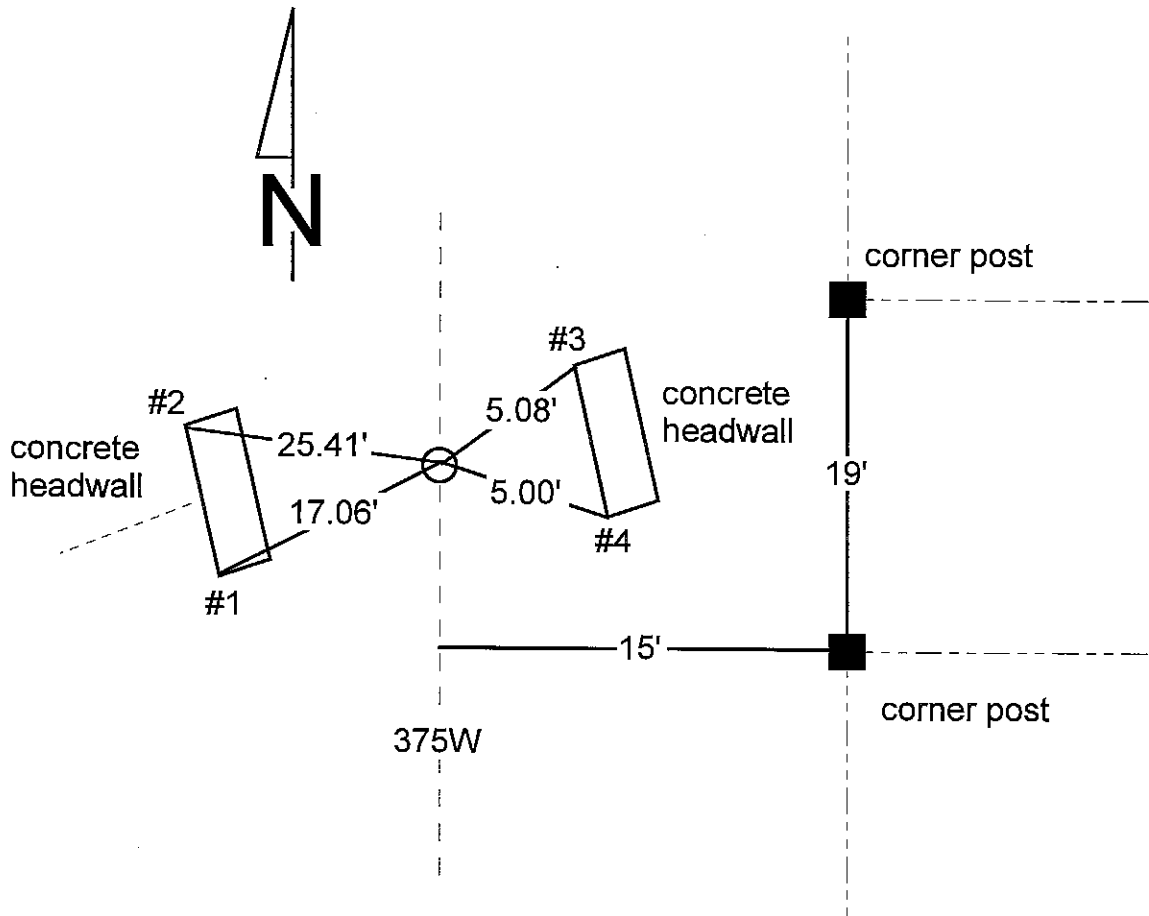
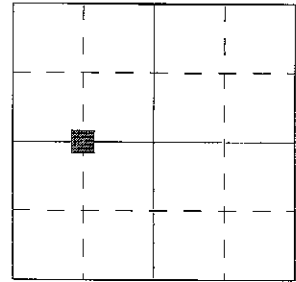


REFERENCE	DISTANCE	DESCRIPTION
1	31'3"	26 DIA ASH TREE
2	51'	#35084 SHELBY CO. REMC - DOWN GUY POLE FOR POWER LINE POLE
3	64'4"	SHELBY CO. REMC POWER POLE # 37086
4	22'	N.E. CORNER OF CEMENT CULVERT WING WALL

SECTION CORNER RECORD  
SHELBY COUNTY, INDIANA  
Sec. 22 T. 11N R. 6E

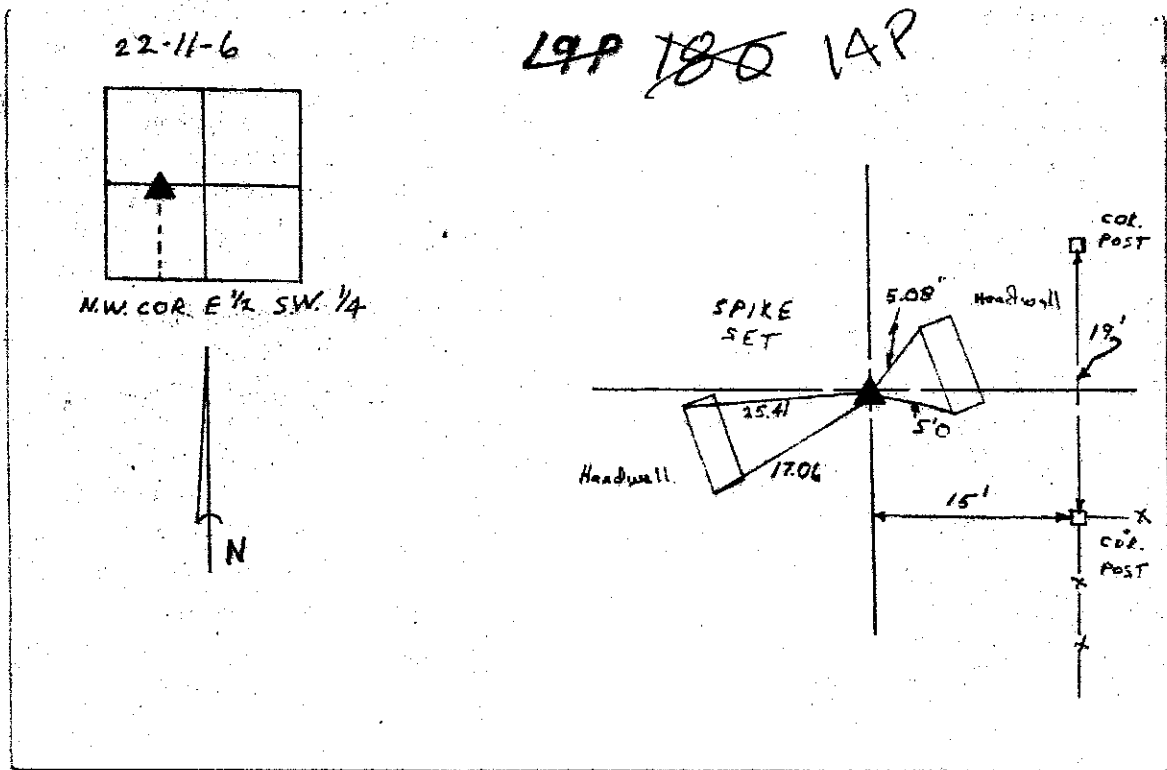
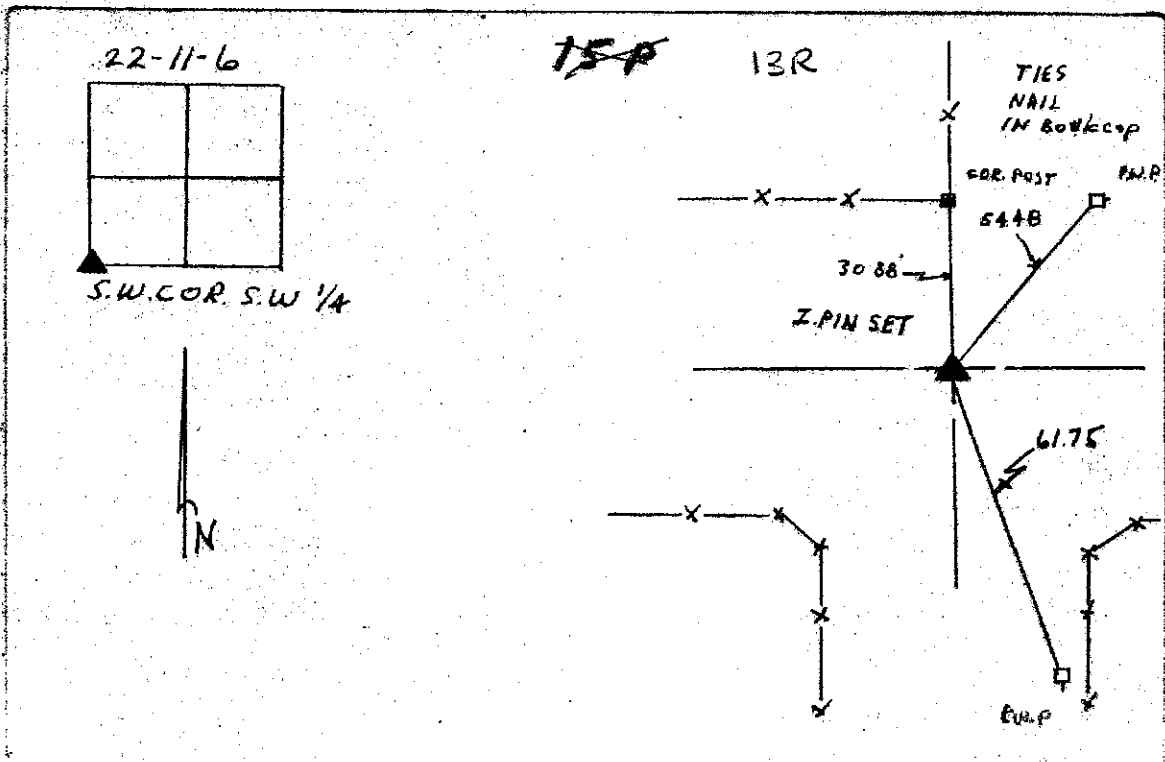
Ref. No. 14P

DATE :  
CREW P.C. : J. Whitlock  
Instrument :  
Rod :  
Marker Type : RR Spike  
Condition :  
Method of Establishment : Set

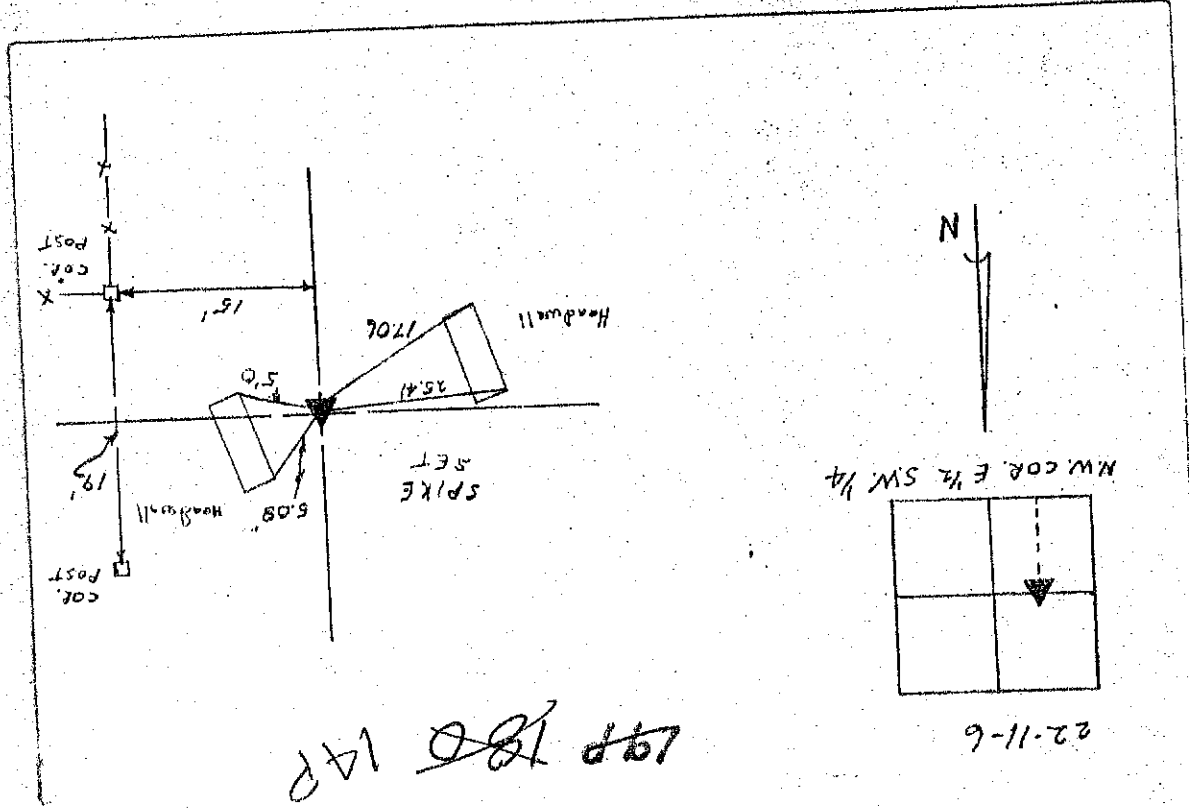


REFERENCE	DISTANCE	DESCRIPTION
1	17.06'	Southwest corner headwall
2	25.41'	Northwest corner headwall
3	5.08'	Northwest corner headwall
4	5.00'	Southwest corner headwall









14P

SHELBY COUNTY, INDIANA  
Sec. 3 T. 11 R. 6

DATE:  
CREW:  
OLD RECORD REF:  
MARKER TYPE:

▲ Ref. No.


Method of Establishment

SET MAG NAIL



Drawing Not To Scale

REF #	DISTANCE	DESCRIPTION
		ELEVATION 727.05'


**GEODETTIC INFORMATION**

Datum: NAD83 (CORS96)

GPS REF. 373	<p><b>DISCLAIMER</b></p> <p>The section corner coordinates annotated hereon have been obtained with RTK GPS methods by personnel of Shelby County Surveyor. No guarantee is made to the correctness or accuracy of these values and they have been provided for recovery and verification purposes only. The Shelby County Surveyor's Office will not be held liable for errors or negligence in part by the surveyor who does not physically determine the location of section lines perform in compliance with <b>Indiana Title 865, Article 1, Rule 12-10</b> of the Administration Code. These coordinates will have no legal weight of authority unless monument and all its accessories have been obliterated.</p>
DATE: 2/03/2017	
BY: TAYLOR SUMERFORD	
NORTHING: 1526102.03	
EASTING: 277686.50	



3-11-6 NW cor NE 1/4 NE cor NW 1/4

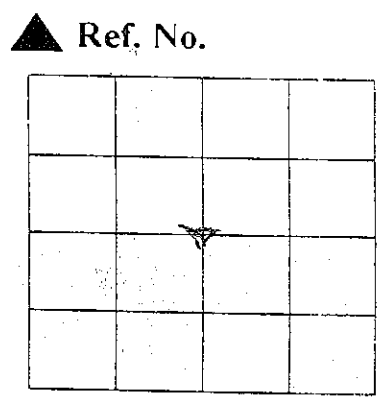


*Shelbyville-Shelby County  
Geographic Information System  
25 W. Polk St.  
Shelbyville, Indiana 46176*

15C  
(1 of 2)

SHELBY COUNTY, INDIANA  
Sec. 3 T.11 R.6

DATE:  
CREW:  
OLD RECORD REF:  
MARKER TYPE: COUNTY MONUMENT ON 5/8" REBAR



Method of Establishment  
 SET MONUMENT AT BASE OF OLD CORNER POST.

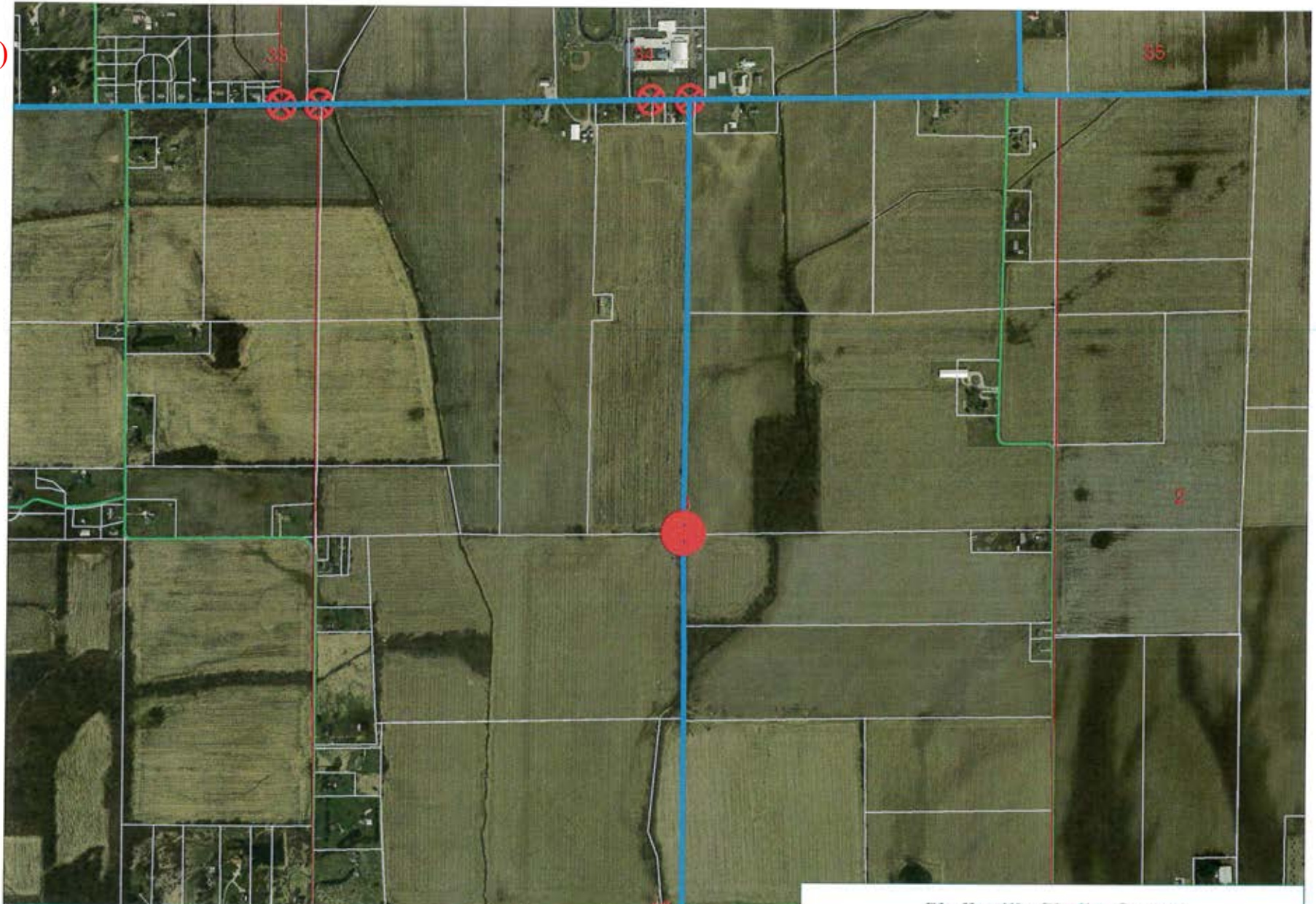


Drawing Not To Scale

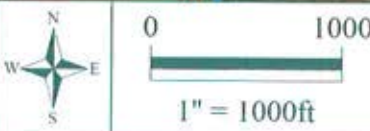
REF #	DISTANCE	DESCRIPTION
		ELEVATION 713.53'

GEODETIC INFORMATION  
Datum: NAD83 (CORS96)

GPS REF. 375 374	<b>DISCLAIMER</b> The section corner coordinates annotated hereon have been obtained with RTK GPS methods by personnel of Shelby County Surveyor. No guarantee is made to the correctness or accuracy of these values and they have been provided for recovery and verification purposes only. The Shelby County Surveyor's Office will not be held liable for errors or negligence in part by the surveyor who does not physically determine the location of section lines perform in compliance with <b>Indiana Title 865, Article 1, Rule 12-10</b> of the Administration Code. These coordinates will have no legal weight of authority unless monument and all its accessories have been obliterated.
DATE: 2/03/2017	
BY: TAYLOR SUMNERFORD	
NORTHING: 1523022.42	
EASTING: 277671.01	



17-11-6 NW Cor SW 1/4



A north arrow is located to the left of a scale bar. The scale bar is marked with '0' and '1000' and includes the text '1" = 1000ft' below it.

*Shelbyville-Shelby County  
Geographic Information System  
25 W. Polk St.  
Shelbyville, Indiana 46176*

15E  
(1 of 2)

SHELBY COUNTY, INDIANA  
Sec. 10 T. 11 R. 6  
WASHINGTON TWP.

DATE:  
CREW:  
OLD RECORD REF:  
MARKER TYPE:

▲ Ref. No.


Method of Establishment

SET SHELBY COUNTY SURVEY MONUMENT  
AT LOCATION OF STEVE KUHN MAG NAIL



Drawing Not To Scale


REF #	DISTANCE	DESCRIPTION
		ELEVATION 710.14'

GEODETIC INFORMATION  
Datum: NAD83 (CORS96)

GPS REF. 530	<p><b>DISCLAIMER</b></p> <p>The section corner coordinates annotated hereon have been obtained with RTK GPS methods by personnel of Shelby County Surveyor. No guarantee is made to the correctness or accuracy of these values and they have been provided for recovery and verification purposes only. The Shelby County Surveyor's Office will not be held liable for errors or negligence in part by the surveyor who does not physically determine the location of section lines perform in compliance with <b>Indiana Title 865, Article 1, Rule 12-10</b> of the Administration Code. These coordinates will have no legal weight of authority unless monument and all its accessories have been obliterated.</p>
DATE: 6/26/2018	
BY: SCOTT SUMERFORD	
NORTHING: 1520370.04	
EASTING: 277685.50	



**10 11 6 NW Cor NE 1/4**

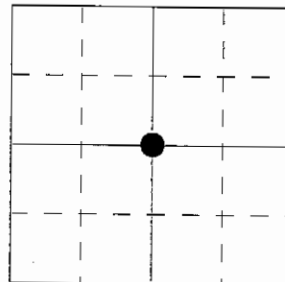


*Shelbyville-Shelby County  
Geographic Information System  
25 W. Polk St.  
Shelbyville, Indiana 46176*

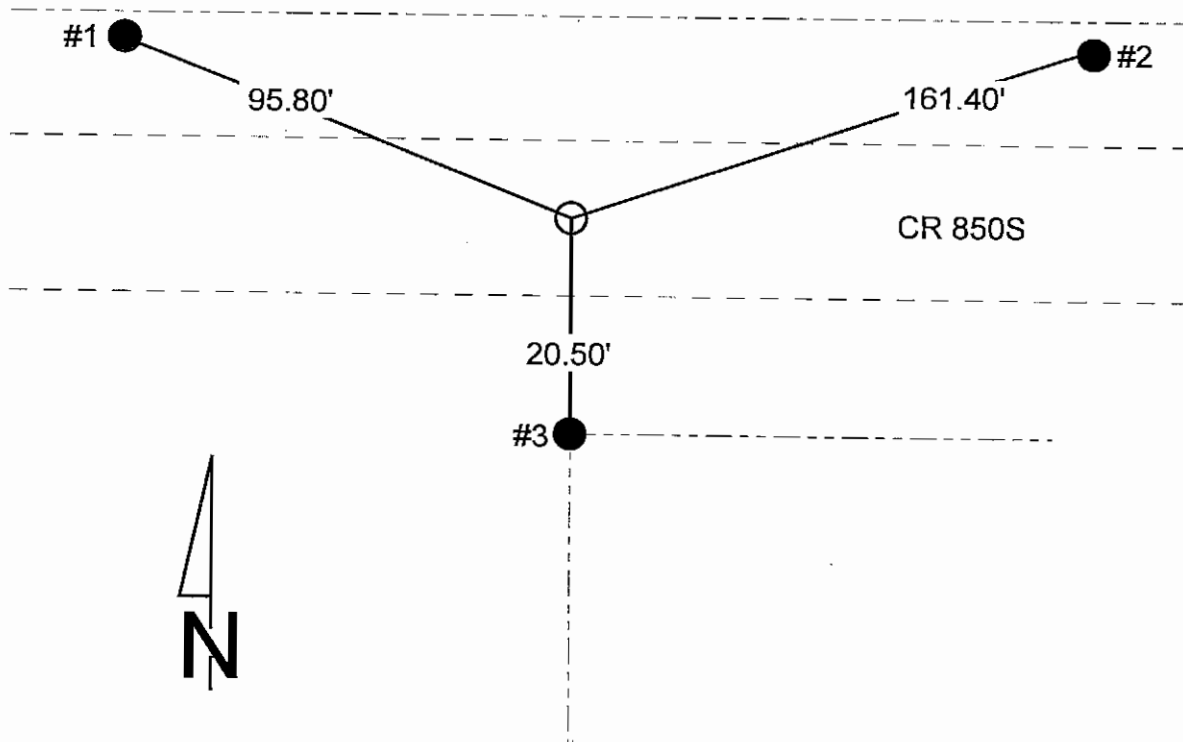
**SECTION CORNER RECORD**  
**SHELBY COUNTY, INDIANA**  
 Sec. 15 T. 11N R. 6E

Ref. No. 15L

**DATE** : 03/30/93  
**CREW P.C.** : Jeff Powell  
**Instrument** : K. McMillin  
**Rod** :  
**Marker Type** : Stone  
**Condition** : Good



**Method of Establishment** : Found stone 1' below surface, cut "X" on top peak of stone. Set magnets on North side and on top of stone. Set RR spike at surface over stone. Set PK nails at 3.0' offsets South & West of RR spike @ surface.

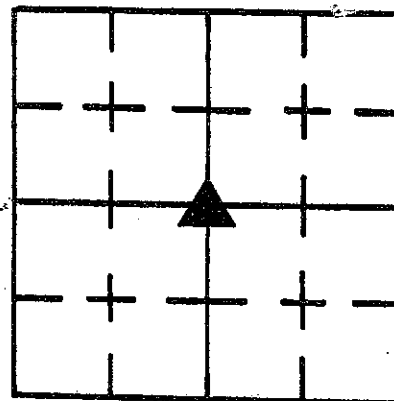


REFERENCE	DISTANCE	DESCRIPTION
1	95.80'	PK nail South side power pole (REMC #07151), 12" up
2	161.40'	PK nail South side power pole (REMC #07152), 12" up
3	20.50'	PK nail West side corner post, 12" up

# SECTION CORNER RECORD

## SHELBY COUNTY, INDIANA

15L  
(2 of 2)



Sec. 15 T. 11 R. 6

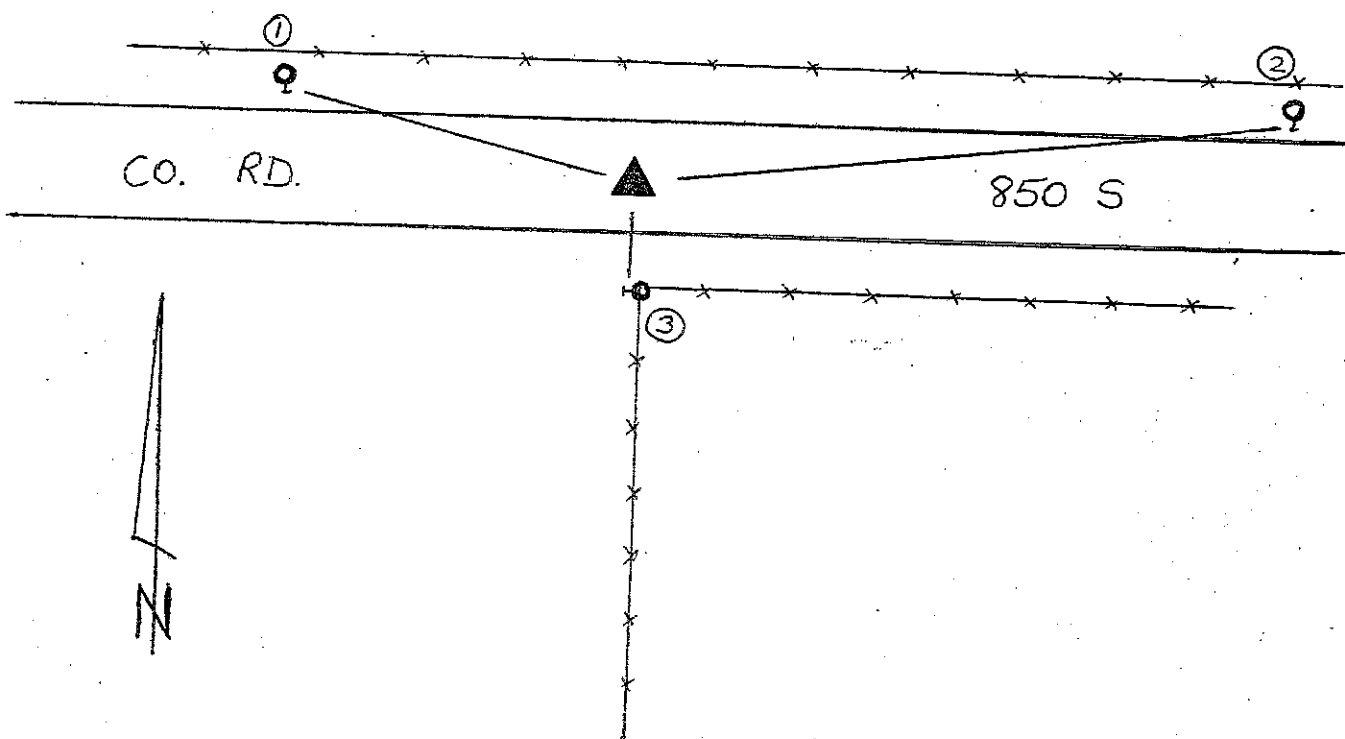
DATE 3/30/93

CREW P.C. Jeff Powell

Inst. K. McMillin Rod \_\_\_\_\_

TYPE of MARKER stone Cond. good

METHOD of ESTABLISHMENT Found stone 1 ft. below surface, cut "X" on top peak of stone. Set Magnets on N side + on top of stone. Set RR spike at surface over stone. Set PK nails at 3.0' offsets S + W of RR spike at surface.



REFERENCE	DISTANCE	DESCRIPTION
1	95.8'	PK nail S side Pwr Pole (REMC #07151) 12" up
2	161.4'	PK nail S side Pwr Pole (REMC #07152) 12" up
3	20.5'	PK nail W side Corner Post 12" up

SHELBY COUNTY, INDIANA  
Sec. 22 T. 11 R. 6  
JACKSON TWP

DATE:  
CREW:  
OLD RECORD REF:  
MARKER TYPE:

▲ Ref. No.


Method of Establishment

RECOVERED SHELBY COUNTY SURVEY  
MONUMENT ON THE VERY NORTHEAST  
SIDE OF A DYING 30 INCH ASH TREE.



Drawing Not To Scale

REF #	DISTANCE	DESCRIPTION
		ELEVATION 685.17'

GEODETIC INFORMATION  
Datum: NAD83 (CORS96)

GPS REF. 518	<p><b>DISCLAIMER</b></p> <p>The section corner coordinates annotated hereon have been obtained with RTK GPS methods by personnel of Shelby County Surveyor. No guarantee is made to the correctness or accuracy of these values and they have been provided for recovery and verification purposes only. The Shelby County Surveyor's Office will not be held liable for errors or negligence in part by the surveyor who does not physically determine the location of section lines perform in compliance with Indiana Title 865, Article 1, Rule 12-10 of the Administration Code. These coordinates will have no legal weight of authority unless monument and all its accessories have been obliterated.</p>
DATE: 7/03/2018	
BY: SCOTT SUMERFORD	
NORTHING: 1507104.01	
EASTING: 277355.29	

15P



**22 11 6 Center of Section**



*Shelbyville-Shelby County  
Geographic Information System  
25 W. Polk St.  
Shelbyville, Indiana 46176*

SHELBY COUNTY, INDIANA

Sec. 22 T. 11 R. 6

JACKSON TWP

15R  
(1 of 2)

DATE:  
CREW:  
OLD RECORD REF:  
MARKER TYPE:

▲ Ref. No.


Method of Establishment  
*RECOVERED SHELBY COUNTY SURVEY MARKS  
 ON THE WEST SIDE OF A ROUND WOOD  
 CORNER POST.*



Drawing Not To Scale

REF #	DISTANCE	DESCRIPTION
		ELEVATION 684.77'

GEODETIC INFORMATION

Datum: NAD83 (CORS96)

GPS REF. <i>511</i>	<b>DISCLAIMER</b> The section corner coordinates annotated hereon have been obtained with RTK GPS methods by personnel of Shelby County Surveyor. No guarantee is made to the correctness or accuracy of these values and they have been provided for recovery and verification purposes only. The Shelby County Surveyor's Office will not be held liable for errors or negligence in part by the surveyor who does not physically determine the location of section lines perform in compliance with <b>Indiana Title 865, Article 1, Rule 12-10</b> of the Administration Code. These coordinates will have no legal weight of authority unless monument and all its accessories have been obliterated.
DATE: <i>7/03/2018</i>	
BY: <i>SCOTT SUMERFORD</i>	
NORTHING: <i>1504458.10</i>	
EASTING: <i>277136.53</i>	



**22 11 6 SW Corner SE 1/4**



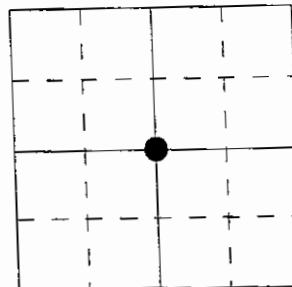
*Shelbyville-Shelby County  
Geographic Information System  
25 W. Polk St.  
Shelbyville, Indiana 46176*

SECTION CORNER RECORD  
SHELBY COUNTY, INDIANA

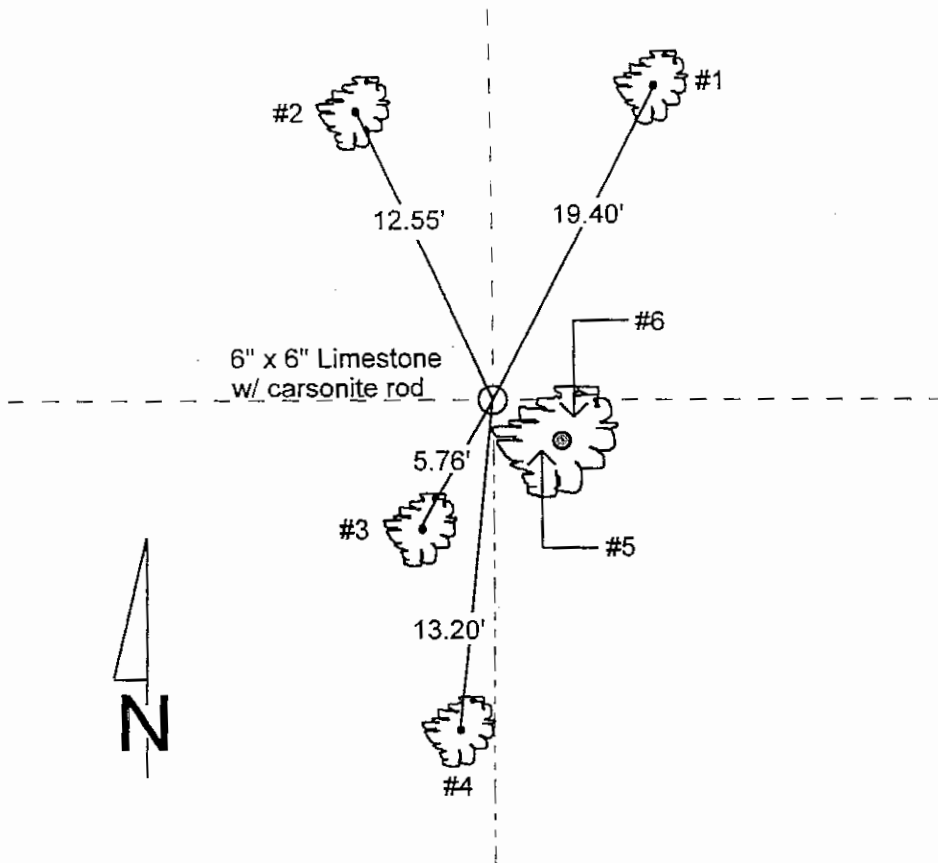
Sec. 27 T. 11N R. 6E

Ref. No. 15T

DATE : 12/06/85  
CREW P.C. : L. May  
Instrument :  
Rod : D. Rode  
Marker Type : Limestone  
Condition : Good



**Method of Establishment :** Found 6" x 6" limestone in NW roots of a 36" Hackberry, stone is 2" above surface. Placed cut "X" on top center of flat top of stone. By Isley Bk 19-19 (Nov. 14), he reported a stone found w/ anchor post South 2.97' and 4" Hackberry SE 2.97' which I believe to be the one that now exists @ 36" diameter, and because of growth of this tree the anchor post could have been removed by the tree or someone who used the tree for a fence corner as now exists. I placed a 6' carsonite rod 3" West of stone found.



REFERENCE	DISTANCE	DESCRIPTION
1	19.40'	PK nail 4" up West side 10" Elm
2	12.55'	PK nail 4" up East side 6" Elm
3	5.76'	PK nail 8" up West side 7" twin trunk tree
4	13.20'	PK nail 7" up North side 8" Oak
5	2.67'	PK nail 5" up West most root 36" Hackberry
6	1.03'	PK nail 6" up Northwest most root 36" Hackberry
		Reference #5 and #6 refer to the same Hackberry tree

**GEODETIC INFORMATION**  
Datum: NAD83 (CORS96)

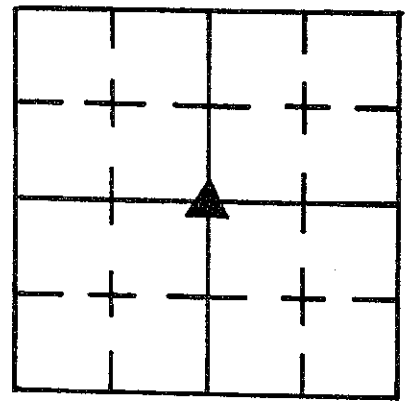
GPS REF. N corner 15T	DISCLAIMER
Sumerford Survey	The section corner coordinates annotated hereon have been obtained with RTK GPS methods by personnel of Shelby County Surveyor. No guarantee is made to the correctness or accuracy of these values and they have been provided for recovery and verification purposes only. The Shelby County Surveyor's Office will not be held liable for errors or negligence in part by the surveyor who does not physically determine the location of section lines perform in compliance with <b>Indiana Title 865, Article 1, Rule 12-10</b> of the Administration Code. These coordinates have no legal weight of authority unless monument and all its accessories have been obliterated.
DATE: Received	
BY: Entered 08/11/2014	
NORTHING: 1501766.09	
EASTING: 277116.38	

# SECTION CORNER RECORD

## SHELBY COUNTY, INDIANA

Sec. 27 T. 11 R. 6

15T  
(2 of 3)



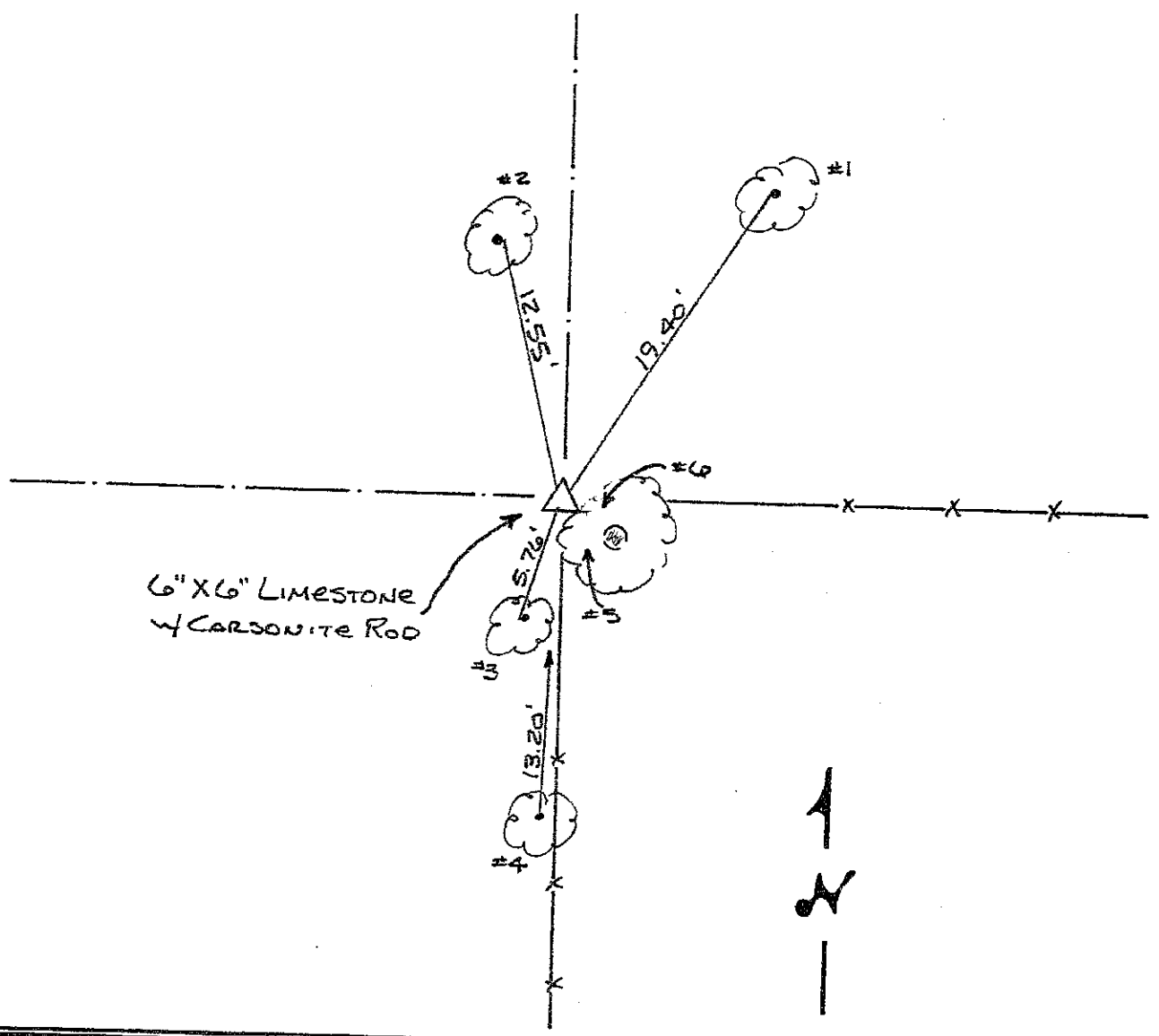
DATE 12/6/85

CREW P.C. L.MAY

Inst. \_\_\_\_\_ Rod D. Rode

TYPE of MARKER Limestone Cond. GOOD

METHOD of ESTABLISHMENT Found 6" x 6" Limestone in N.W. Roots of a 36" Hackberry, Stone is 2" above surface, Placed cut "X"  
(CONT'D ON BACK)



6" X 6" LIMESTONE  
w/ CARBONITE ROD

REFERENCE	DISTANCE	DESCRIPTION
1	19.40'	PK Nail 4" UP West Side 10" ELM
2	12.55'	PK Nail 4" UP East Side 6" ELM
3	5.76'	PK Nail 8" UP 7" TWIN TRUNK TREE - West Side
4	13.20'	PK Nail 7" UP 8" OAK - North Side
5	2.67'	PK Nail 5" UP West Most Root 36" Hackberry
6	1.03'	PK Nail 6" UP North West Most Root 36" Hackberry
		} same tree

15T

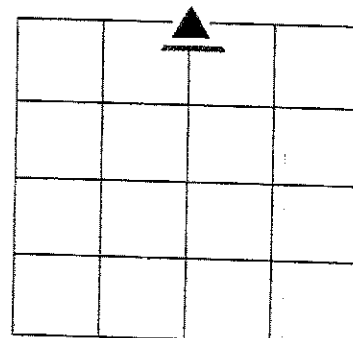
(3 of 3)

on top center of Flat top of Stone. By Isley BK 19-19 (Nov 1914)  
he reported a stone found w/ Anch. Post South 2.97' &  
4" Hackberry S.E. 2.97' which I believe to be the one  
that now exists @ 36" <sup>DIA</sup>, and because of the growth of this  
tree the anchor Post could of been removed by the tree  
or someone who used the tree for a fence corner  
as now exists. I placed a 6' CARSONITE ROD 3" West of  
Stone found.

SECTION CORNER RECORD  
SHELBY COUNTY, INDIANA  
S. 34 T. 11N R. 6E

15V Ref. No.

DATE: 03/14/2016  
CREW: T. Sumerford  
OLD RECORD REF:  
MARKER TYPE: None Known



Calculated Corner T. Sumerford L.S. Shelby County Surveyor



REF #	DISTANCE	DESCRIPTION
		SEE REVERSE

**GEODETTIC INFORMATION**

Datum: NAD83 (CORS96)

GPS REF. 15V C corner Calculated	<p><b>DISCLAIMER</b></p> <p>The section corner coordinates annotated hereon have been obtained with RTK GPS methods by personnel of Shelby County Surveyor. No guarantee is made to the correctness or accuracy of these values and they have been provided for recovery and verification purposes only. The Shelby County Surveyor's Office will not be held liable for errors or negligence in part by the surveyor who does not physically determine the location of section lines perform in compliance with <b>Indiana Title 865, Article 1, Rule 12-10</b> of the Administration Code. These coordinates will have no legal weight of authority unless monument and all its accessories have been obliterated.</p>
DATE: 03/14/2016 T. Sumerford	
COPIED BY: C. Droddy 03/21/2016	
NORTHING: 1499136.34	
EASTING: 277090.99	

# SEC 34-11-6

411459.9 STATION STATE HWY ROAD  
2.4' LT.

1499082.15 } STONE  
274350.31 } SEARCH  
1499079.89  
274348.19

38419 STATION STATE HWY ROAD

N 1499133.18  
E 277089.97

N 1499190.52 **HOLD**  
E 279830.35

How Many  
Below ASP.

N 88° 53' 11" E      N 88° 52' 02" E      5481.111      N 88° 48' 05" E

Completed  
4/20/11

41.55 R      2741.22      2739.00      41.53 R  
2742.30                2740.98

X?  
N 1499136.34 } Calc. Loc.  
E 277090.99 }

2644.62

N 01° 36' 53" W      2664.95  
N 01° 36' 53" W      2640.20

1° 34' 15" W

40.27 R  
2657.82

501° 11' 13" E      2653.33

40.20 R  
2653.20

X STONE  
N 1496537.76  
E 279885.31  
N 1496537.37  
E 279885.32

N 1496437.21      N 89° 10' 24" E  
E 274449.54      2713.58  
N 89° 15' 46" E 2717.01 Calc. ✓

N 1496476.36      N 88° 42' 58" E  
E 277162.84      2720.01 Calc. ✓

X  
1496437.49 } 41.115 R      (24.75')  
274449.29 } 2713.59      STONE 3 1/2 lbs  
Calc      N OF CENTER  
Loc.

X  
N 1496472.45 } Calc. Loc.  
E 277166.08 } 3 1/2 lbs  
S OF STONE

2644.62

N 01° 42' 35" W      2636.81  
N 01° 48' 26" W

40.00 R  
2640.00

501° 12' 28" E      2657.54

40.23 R  
2655.18

1493792.84 } STONE  
274548.27 } SEARCH  
1493794.53      40.88 R  
274550.89      2695.66  
2696.885

X  
N 1493836.82 } SEARCH  
E 277244.80 }  
N 1493837.67      46.88 R  
E 277246.10      2695.56  
2696.885

X **155**  
N 1493880.81 Co. Mark  
E 279941.32



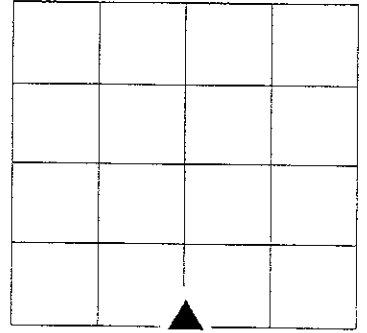
N 89° 04' 59" E  
N 89° 03' 36" E 5393.77 Calc.

15V  
(3 of 3)

SECTION CORNER RECORD  
SHELBY COUNTY, INDIANA  
S. 27 T. 11N R. 6E

Ref. No. 15V

DATE: 08/11/2014  
CREW: T. Sumerford/ S. Sumerford  
OLD RECORD REF:  
MARKER TYPE: Pin in Concrete



REF #	DISTANCE	DESCRIPTION

**GEODETIC INFORMATION**  
Datum: NAD83 (CORS96)

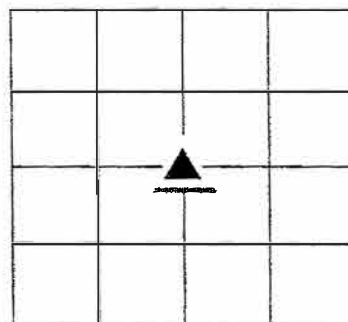
<b>GPS REF.X corner 15V</b>	<p align="center"><b>DISCLAIMER</b></p> <p>The section corner coordinates annotated hereon have been obtained with RTK GPS methods by personnel of Shelby County Surveyor. No guarantee is made to the correctness or accuracy of these values and they have been provided for recovery and verification purposes only. The Shelby County Surveyor's Office will not be held liable for errors or negligence in part by the surveyor who does not physically determine the location of section lines perform in compliance with <b>Indiana Title 865, Article 1, Rule 12-10</b> of the Administration Code. These coordinates will have no legal weight of authority unless monument and all its accessories have been obliterated.</p>
DATE: 08/11/2014	
BY: Sumerford	
NORTHING: 1499101.17	
EASTING: 277092.12	

15X  
(1 of 2)


SECTION CORNER RECORD  
SHELBY COUNTY, INDIANA  
S. 34 T. 11N R.6E

15X Ref. No.

DATE: 03/14/2016  
CREW: T. Sumerford  
OLD RECORD REF:  
MARKER TYPE: None Known



Calculated Corner T. Sumerford L.S. Shelby County Surveyor  
South of Stone



REF #	DISTANCE	DESCRIPTION
		SEE REVERSE

**GEODETTIC INFORMATION**  
Datum: NAD83 (CORS96)

GPS REF. 15X N corner	DISCLAIMER
Calculated	The section corner coordinates annotated hereon have been obtained with RTK GPS methods by personnel of Shelby County Surveyor. No guarantee is made to the correctness or accuracy of these values and they have been provided for recovery and verification purposes only. The Shelby County Surveyor's Office will not be held liable for errors or negligence in part by the surveyor who does not physically determine the location of section lines perform in compliance with <b>Indiana Title 865, Article 1, Rule 12-10</b> of the Administration Code. These coordinates will have no legal weight of authority unless monument and all its accessories have been obliterated.
DATE: 03/14/2016	
T. Sumerford	
COPIED BY: C. Drodody 03/21/2016	
NORTHING: 1496472.45	
EASTING: 277166.08	

# SEC 34-11-6

411459.9 STA. ON STATE HWY ROAD  
2.4' LT.

384+19 STA. ON STATE HWY ROAD

1499082.15 } STONE  
274350.31 } SEARCH  
1499079.89  
274348.19

N 1499133.18  
E 277089.97

N 1499190.52 **HOLD**  
E 279830.35

N 88° 53' 11" E      N 88° 52' 02" E      5481.111      N 88° 48' 05" E

PUT IN MON. BELOW ASP.

Completed  
4/20/11

41.55 R      2741.22  
2742.30

2739.90 41.53 R  
2740.98

X?  
N 1499136.34 } Calc. Loc.  
E 277090.99 }

2644.62

N 01° 36' 33" W 2664.95  
N 01° 36' 53" W 2640.20

1° 34' 15" W

40.27 R  
2657.82

S 01° 11' 13" E 2658.33

40.20 R  
2658.20

X STONE  
N 1496537.76  
E 279805.31  
N 1496537.37  
E 279885.32

N 1496437.21      N 89° 10' 24" E  
E 274449.54      2713.58  
N 89° 15' 16" E 2717.01 Calc. ✓

N 1496476.36      N 88° 42' 58" E  
E 277162.84

41.115 R  
496437.49 } 2713.59  
274449.29 } Calc. Loc.

(24.75')  
STONE 3 1/2" DIA  
N OF CENTER  
N 1496449.189  
E 277165.387

N 88° 37' 21" E ✓      2720.01 Calc.  
41.26 R  
2723.16

X  
N 1496472.45 } Calc. Loc.  
E 277166.08 } 3 1/2" DIA  
S OF STONE

2644.62

N 01° 42' 39" W 2636.81  
N 01° 48' 26" W

40.00 R  
2640.00

S 01° 12' 28" E 2657.54

40.23 R  
2655.18

1493792.84 } STONE  
274548.27 } SEARCH  
1493794.53 } 40.88 R  
274550.89 } 2695.66  
2696.885

X  
N 1493836.82 } SEARCH  
E 277244.80 }  
N 1493837.67 } 40.88 R  
E 277246.10 } 2695.66  
2696.885

X **155**  
N 1493880.81 Co. Mark  
E 279941.32

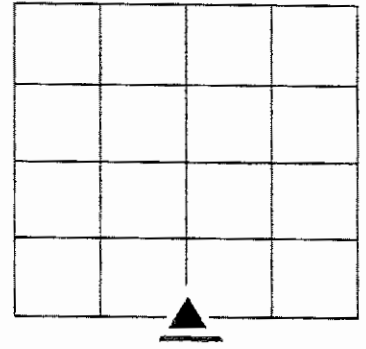
N 89° 04' 59" E  
N 89° 03' 56" E 5393.77 Calc

15Z  
(1 of 2)


SECTION CORNER RECORD  
SHELBY COUNTY, INDIANA  
S. 34 T. 11N R. 6E

15Z Ref. No.

DATE: 03/14/2016  
CREW: T. Sumerford  
OLD RECORD REF:  
MARKER TYPE: None Known



Calculated Corner T. Sumerford L.S. Shelby County Surveyor



REF #	DISTANCE	DESCRIPTION
		SEE REVERSE

GEODETIC INFORMATION  
Datum: NAD83 (CORS96)

GPS REF. 15Z X corner Calculated	<b>DISCLAIMER</b> The section corner coordinates annotated hereon have been obtained with RTK GPS methods by personnel of Shelby County Surveyor. No guarantee is made to the correctness or accuracy of these values and they have been provided for recovery and verification purposes only. The Shelby County Surveyor's Office will not be held liable for errors or negligence in part by the surveyor who does not physically determine the location of section lines perform in compliance with <b>Indiana Title 865, Article 1, Rule 12-10</b> of the Administration Code. These coordinates will have no legal weight of authority unless monument and all its accessories have been obliterated.
DATE: 03/14/2016 T. Sumerford	
COPIED BY: C. Drodgy 03/21/2016	
NORTHING: 1493836.82	
EAST: 277244.80	

SEC 34-11-6

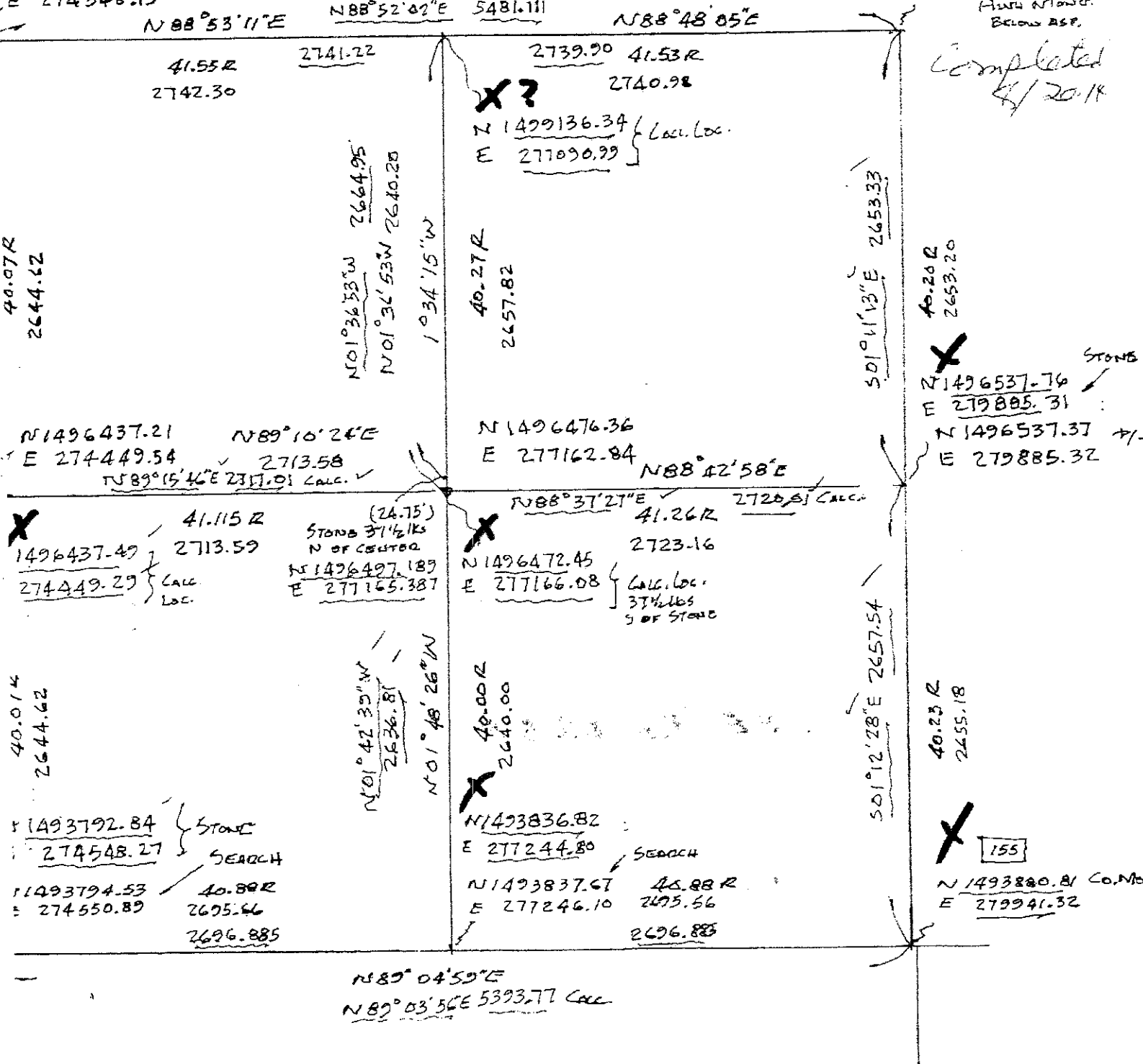
411+59.2 STA. ON STATE HWY ROAD  
2.4' LT.

384+19 STA. ON STATE HWY ROAD

N 1499082.15 } STONE  
E 274350.31 } SEARCH  
N 1499679.89  
E 274348.19

N 1499133.18  
E 277089.97  
5481.111

N 1499190.52 } HOLD  
E 279830.35 }  
HOLD MON. BELOW ASP.

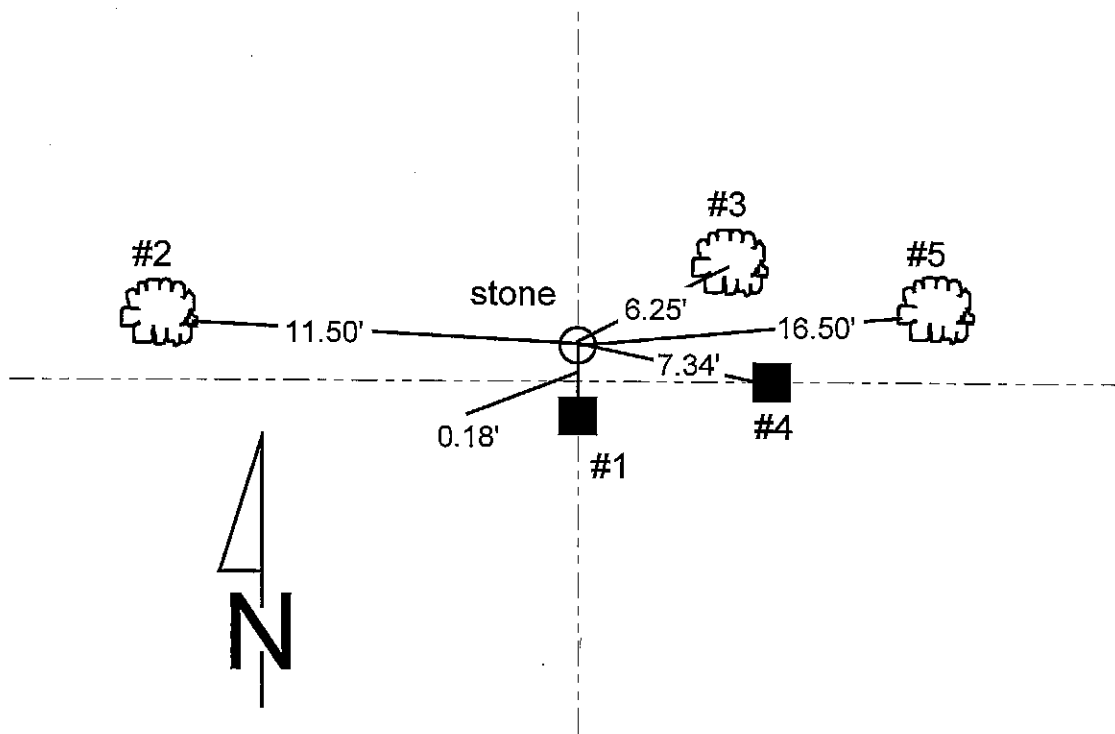
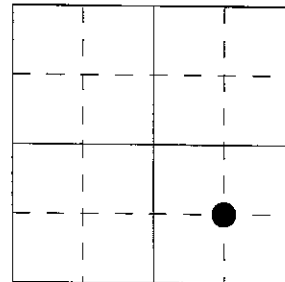


SECTION CORNER RECORD  
SHELBY COUNTY, INDIANA

Sec. 3 T. 11N R. 6E

Ref. No. 16D

DATE : 12/23/88  
 CREW P.C. : John Hill  
 Instrument :  
 Rod : Phill Short  
 Marker Type : Stone  
 Condition : Good (Flintstone)  
 Method of Establishment : Found stone North side of corner post.  
 Stone is 2" N-S x 7" E-W. Cut small "X" in crown of stone.



REFERENCE	DISTANCE	DESCRIPTION
1	0.18'	PK nail North side corner post, 14" up
2	11.50'	PK nail East side 4" maple tree, 17" up
3	6.25'	PK nail South side 3" maple tree, 13" up
4	7.34'	PK nail North side brace post, 12" up
5	16.50'	PK nail West side 7" Mullberry tree, 14" up
		Set orange carsonite rod against North side of stone

# SECTION CORNER RECORD

## SHELBY COUNTY, INDIANA

16D  
(2 of 2)

Sec. 3 T. 11-N R. 6-E

DATE 12/23/1988

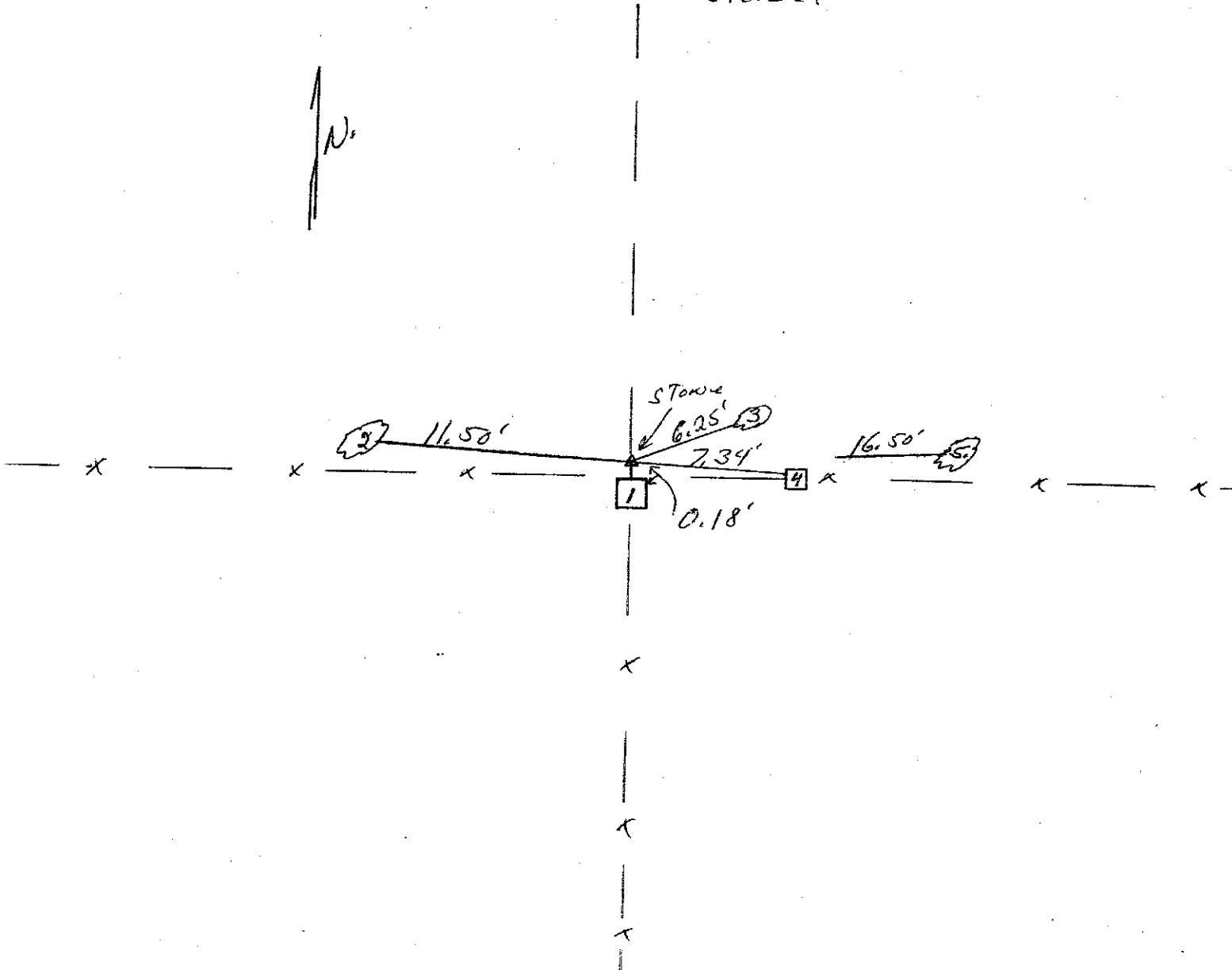
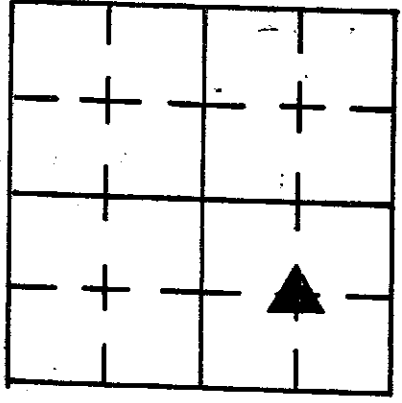
CREW P.C. John Hill

Inst. \_\_\_\_\_ Rod Phill Short

TYPE of MARKER Stone Cond. Good Flint Stone

METHOD of ESTABLISHMENT Found Stone North Side

of Corner Post Stone 2" N. To S. X 7" E. To W.  
cut small x in crown of stone.



REFERENCE	DISTANCE	DESCRIPTION
1.	0.18	P.K. NAIL N. SIDE Corner Post 14" up
2.	11.50'	P.K. NAIL E. SIDE 4" Maple Tree 17" up
3.	6.25'	P.K. NAIL S. SIDE 3" Maple Tree 13" up
4.	7.34'	P.K. NAIL North side brace post 12" up
5.	16.50'	P.K. NAIL W. SIDE (7") Mulberry Tree 14" up
		SET orange Carrowite Rod Against North Side of Stone

# SECTION CORNER RECORD

SHELBY COUNTY, INDIANA

Sec. 2 T. 11 R. 6

DATE 08/20/01

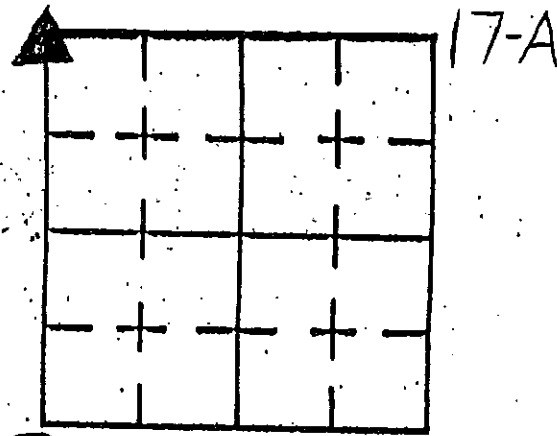
CREW P.C. TOMY SIPES

Inst. \_\_\_\_\_ Rod \_\_\_\_\_

TYPE of MARKER SC. SURVEYOR MONUMENT Cond. JUST SET

METHOD of ESTABLISHMENT POINT ESTABLISHED BY  
SHELBY CO SURVEYOR T. SIMERFORD

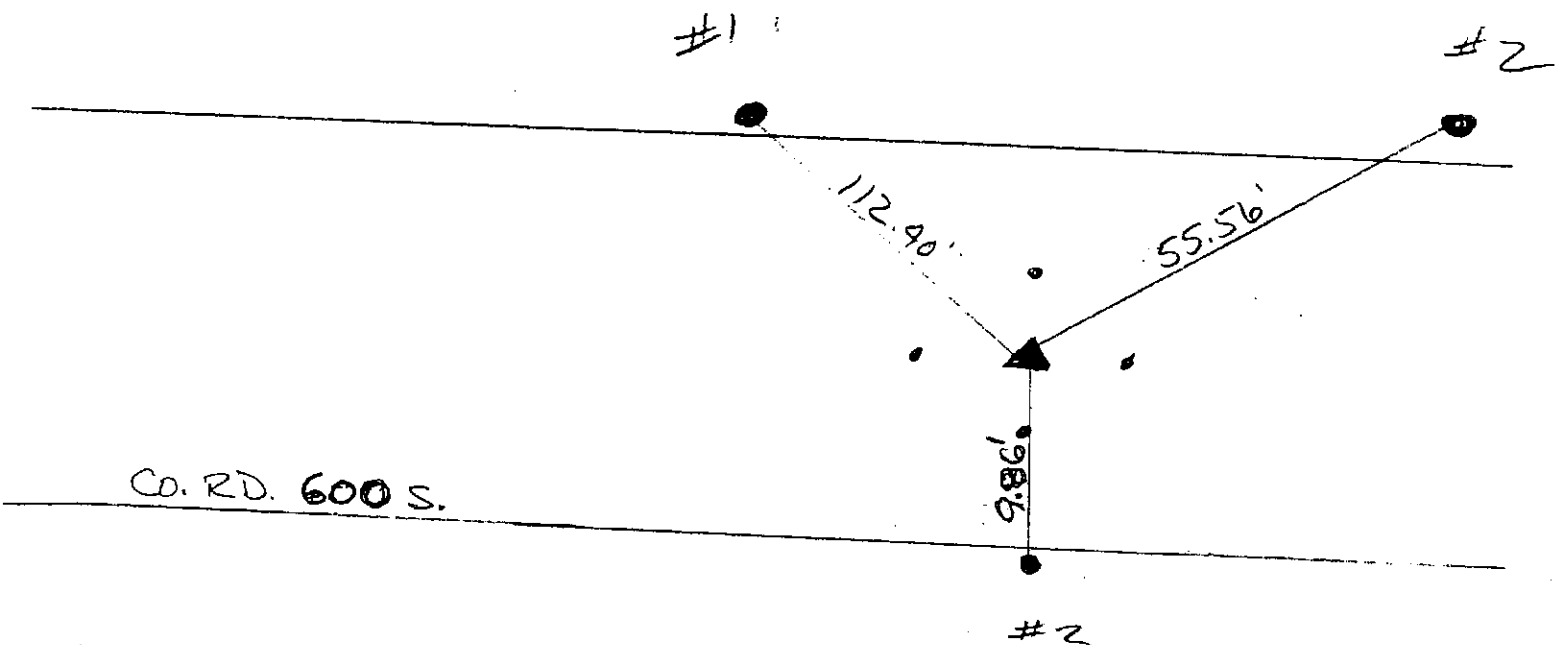
17A  
(1 of 2)



\* MONUMENT OFFSET 3.0' N/S/E/W WITH PK NAILS

↑  
N

\* MONUMENT SET @ 6" NORTH  
 & CO. RD. 600 S.



\* NOTE: BY RECORD SW COR SW 1/4 SEC 35-12-6 IS 291.72' DUE WEST (MONUMENT SET)

REFERENCE	DISTANCE	DESCRIPTION
1	112.40'	REMC POLE 18897 (PK NAIL @ 15" UP SOUTH SIDE)
2	55.56'	REMC POLE 18896 (PK NAIL @ 15" UP SOUTH SIDE)
3	9.86'	#5 REBAR DUE SOUTH OF MONUMENT AT PHYSICAL EDGE OF ASPHALT

GEODETTIC INFORMATION  
 Datum: NAD83 (CORS96)

GPS REF. Eberhart, M2  
 157 (17A) A corn 3/11/6  
 DATE: Received  
 06/29/2012  
 BY: Entered  
 10/06/2014  
 NORTHING:  
 1526153.285  
 EASTING:  
 280348.161

DISCLAIMER

The section corner coordinates annotated hereon have been obtained with RTK GPS methods by personnel of Shelby County Surveyor. No guarantee is made to the correctness or accuracy of these values and they have been provided for recovery and verification purposes only. The Shelby County Surveyor's Office will not be held liable for errors or negligence in part by the surveyor who does not physically determine the location of section lines perform in compliance with Indiana Title 865, Article I, Rule 12-10 of the Administration Code. These coordinates have no legal weight of authority unless monument and all its accessories have been obliterated.



SHELBY COUNTY, INDIANA  
Sec. 3 T. 11 R. 6

DATE:  
CREW:  
OLD RECORD REF:  
MARKER TYPE: *OLD P.K. NAIL*

▲ Ref. No.


Method of Establishment

*RECOVERED*



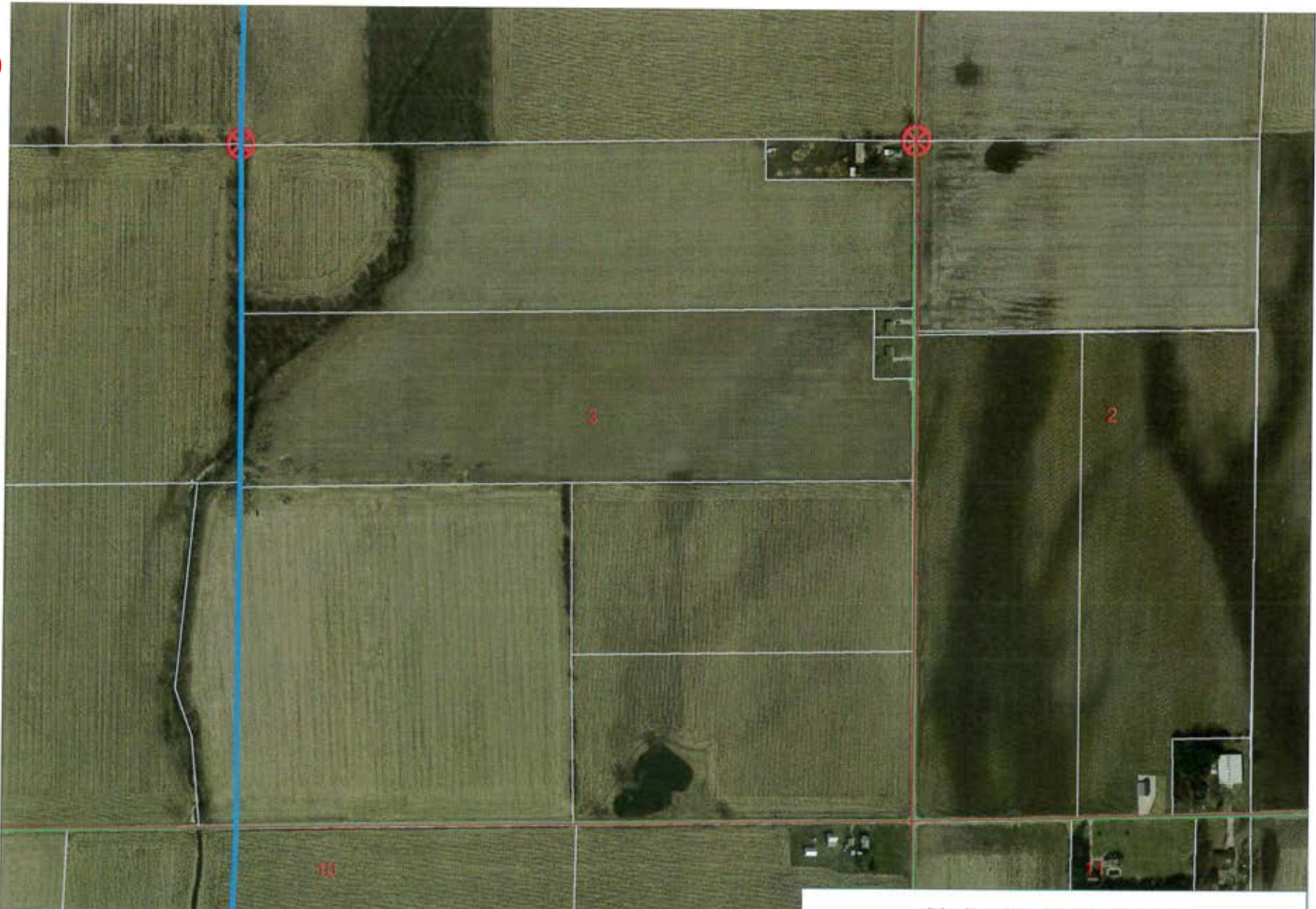
Drawing Not To Scale

REF #	DISTANCE	DESCRIPTION
		<i>715.062' ELEVATION</i>

**GEODETTIC INFORMATION**

Datum: NAD83 (CORS96)

GPS REF. <i>376</i>	<p><b>DISCLAIMER</b></p> <p>The section corner coordinates annotated hereon have been obtained with RTK GPS methods by personnel of Shelby County Surveyor. No guarantee is made to the correctness or accuracy of these values and they have been provided for recovery and verification purposes only. The Shelby County Surveyor's Office will not be held liable for errors or negligence in part by the surveyor who does not physically determine the location of section lines perform in compliance with <b>Indiana Title 865, Article 1, Rule 12-10</b> of the Administration Code. These coordinates will have no legal weight of authority unless monument and all its accessories have been obliterated.</p>
DATE: <i>2/03/2017</i>	
BY: <i>TAYLOR SUMERFORD</i>	
NORTHING: <i>1523060.29</i>	
EASTING: <i>280318.59</i>	



3-11-6 NE cor SE 1/4



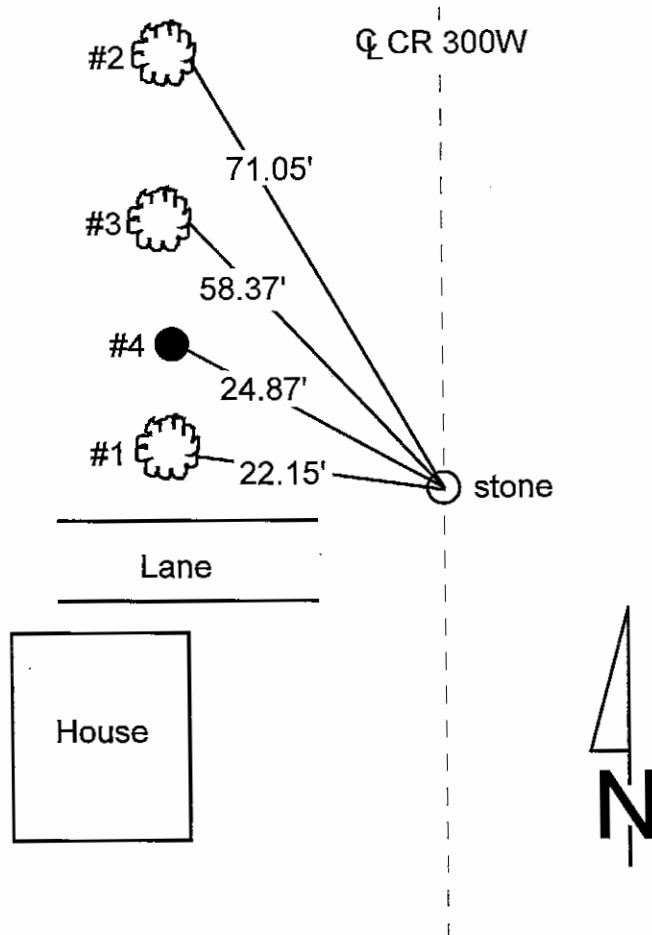
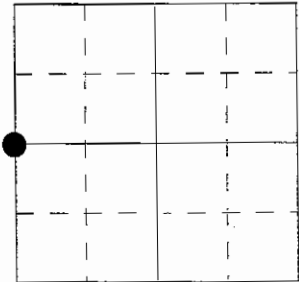
*Shelbyville-Shelby County  
Geographic Information System  
25 W. Polk St.  
Shelbyville, Indiana 46176*

**SECTION CORNER RECORD  
SHELBY COUNTY, INDIANA**

Sec. 2 T. 11N R. 6E

Ref. No. 17C

**DATE** : 06/11/86  
**CREW P.C.** : R. McGaha  
**Instrument** :  
**Rod** : E. Luther / K. Rodes  
**Marker Type** : Stone  
**Condition** : Good  
**Method of Establishment** : Found RR spike at surface. Dug and found stone 12" deep and 8" x 11". Set two RR spikes 12" deep and 8" North and South of cut "X". Placed RR spike over stone.



REFERENCE	DISTANCE	DESCRIPTION
1	22.15'	PK nail found East side of tree, 16" up
2	24.87'	PK nail found SW side utility pole #22882, 10" up
3	58.37'	PK nail West side of tree, 10" up
4	71.05'	PK nail West side of tree, 10" up
offset	0.63'	PK nail in pavement East of stone
offset	2.36'	PK nail in pavement Southwest of stone
		Set RR spike over stone
Note:		Found RR spike before digging, set 2 PK nails 2.00' East & South of spike

# SECTION CORNER RECORD

## SHELBY COUNTY, INDIANA

17C  
(4 of 4)

Sec. 2 T. 11N R. 6E

DATE 6/11/186

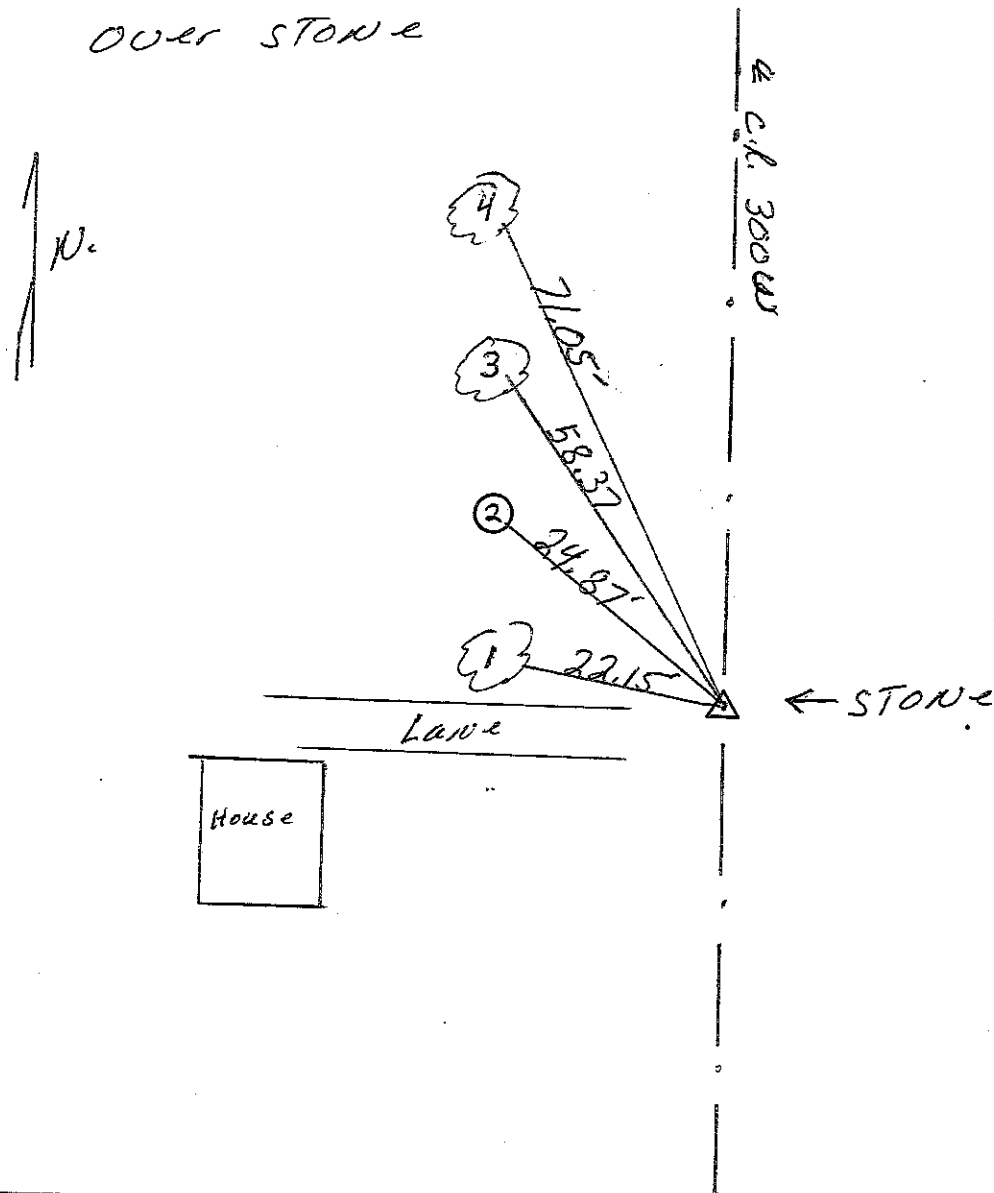
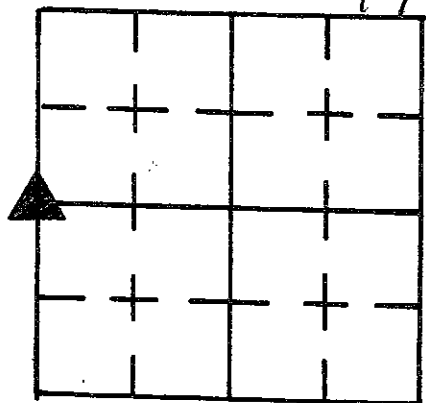
CREW P.C. R. McGaha

Inst. \_\_\_\_\_ Rod E. Luther / K. Rhodes

TYPE of MARKER STONE Cond. Good

METHOD of ESTABLISHMENT Found R.R. SPIKE AT SURFACE Dug

AND Found STONE 12" Deep (STONE) 8" X 11" set Two  
R.R. SPIKES 12" Deep 8" N.A.S. of Cut X placed R.R. SPIKE  
OVER STONE



REFERENCE	DISTANCE	DESCRIPTION
(1)	22.15'	P.K. NAIL Found East side of Tree 16" up
(2)	24.87'	P.K. NAIL Found SW. side UTILITY Pole #22882 10" up
(3)	58.37'	P.K. NAIL West side of Tree 10" up
(4)	71.05'	P.K. NAIL West side of Tree 10" up
OFFSET	0.63	P.K. NAIL in Pavement East of Stone
OFFSET	2.36'	P.K. NAIL in Pavement Southwest of Stone
		Set R.R. SPIKE over Stone.
<p>Note Originally Found R.R. SPIKE before digging set 2 P.K.'s                  2.00' East &amp; South of SPIKE</p>		

SHELBY COUNTY, INDIANA  
Sec. 3 T. 11 R. 6

DATE:  
CREW:  
OLD RECORD REF:  
MARKER TYPE: *COUNTY MONUMENT*

▲ Ref. No.


Method of Establishment

*RECOVERED*



Drawing Not To Scale

REF #	DISTANCE	DESCRIPTION
		<i>ELEVATION 713.96</i>

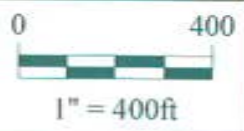
**GEODETTIC INFORMATION**

Datum: NAD83 (CORS96)

GPS REF. <i>377</i>	<p><b>DISCLAIMER</b></p> <p>The section corner coordinates annotated hereon have been obtained with RTK GPS methods by personnel of Shelby County Surveyor. No guarantee is made to the correctness or accuracy of these values and they have been provided for recovery and verification purposes only. The Shelby County Surveyor's Office will not be held liable for errors or negligence in part by the surveyor who does not physically determine the location of section lines perform in compliance with <b>Indiana Title 865, Article 1, Rule 12-10</b> of the Administration Code. These coordinates will have no legal weight of authority unless monument and all its accessories have been obliterated.</p>
DATE: <i>2/03/2017</i>	
BY: <i>TAYLOR SUMERFORD</i>	
NORTHING: <i>1520413.79</i>	
EASTING: <i>280333.96</i>	



3-11-6 SE cor SE 1/4



*Shelbyville-Shelby County  
Geographic Information System  
25 W. Polk St.  
Shelbyville, Indiana 46176*

# SECTION CORNER RECORD

SHELBY COUNTY, INDIANA

Sec. 2 T. 11 R. 6

DATE 05/31/01

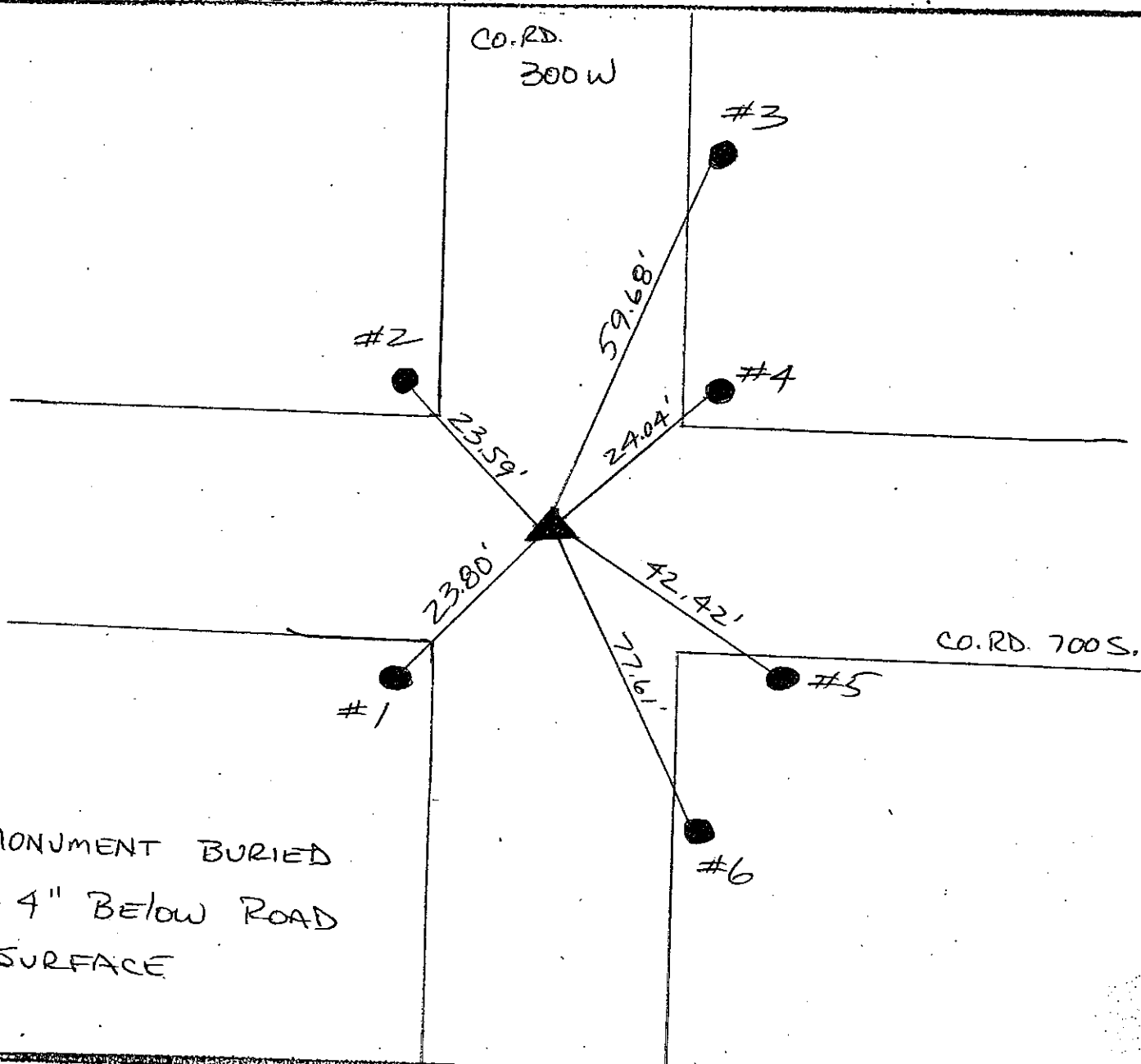

CREW P.C. TONY SIPES

Inst. \_\_\_\_\_ Rod \_\_\_\_\_

TYPE of MARKER MONUMENT Cond. \_\_\_\_\_

JUST SET

METHOD of ESTABLISHMENT POINT LOCATED BY PREVIOUS SURVEY  
OF T. SUMERFORD L.S.



\* MONUMENT BURIED  
@ 4" BELOW ROAD  
SURFACE

REFERENCE	DISTANCE	DESCRIPTION
1	23.80'	ROUND CORNER POST
2	23.59'	ROUND CORNER POST
3	59.68'	REMC UTILITY POLE # 40651
4	24.04'	TELEPHONE GUY POLE
5	42.42'	REMC UTILITY POLE 019929
6	77.61'	REMC UTILITY POLE 40661



SHELBY COUNTY, INDIANA  
Sec. 10 T. 11 R. 6  
WASHINGTON TWP.

DATE:  
CREW:  
OLD RECORD REF:  
MARKER TYPE:

▲ Ref. No.


Method of Establishment

RECOVERED STONE



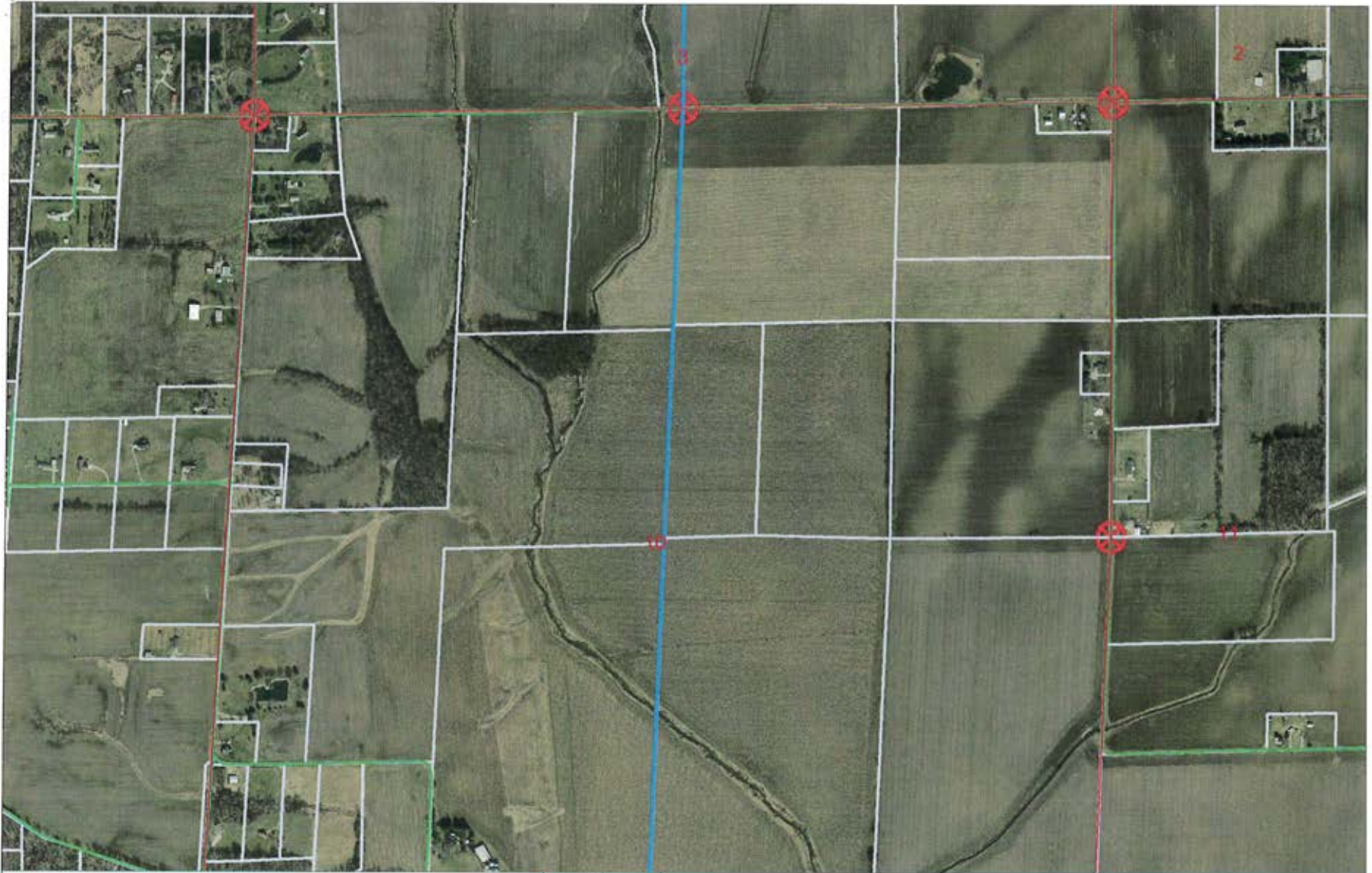
Drawing Not To Scale

REF #	DISTANCE	DESCRIPTION
		ELEVATION 709.34'

**GEODETTIC INFORMATION**

Datum: NAD83 (CORS96)

GPS REF. 532	<p><b>DISCLAIMER</b></p> <p>The section corner coordinates annotated hereon have been obtained with RTK GPS methods by personnel of Shelby County Surveyor. No guarantee is made to the correctness or accuracy of these values and they have been provided for recovery and verification purposes only. The Shelby County Surveyor's Office will not be held liable for errors or negligence in part by the surveyor who does not physically determine the location of section lines perform in compliance with <b>Indiana Title 865, Article 1, Rule 12-10</b> of the Administration Code. These coordinates will have no legal weight of authority unless monument and all its accessories have been obliterated.</p>
DATE: 6/26/2018	
BY: SCOTT SUMERFORD	
NORTHING: 1517754.92	
EASTING: 280333.76	



**10 11 6 NE Cor SE 1/4**



*Shelbyville-Shelby County  
Geographic Information System  
25 W. Polk St.  
Shelbyville, Indiana 46176*

# SECTION CORNER RECORD

## SHELBY COUNTY, INDIANA

Sec. 11 T. 11N R. 6E

DATE 6/13/86

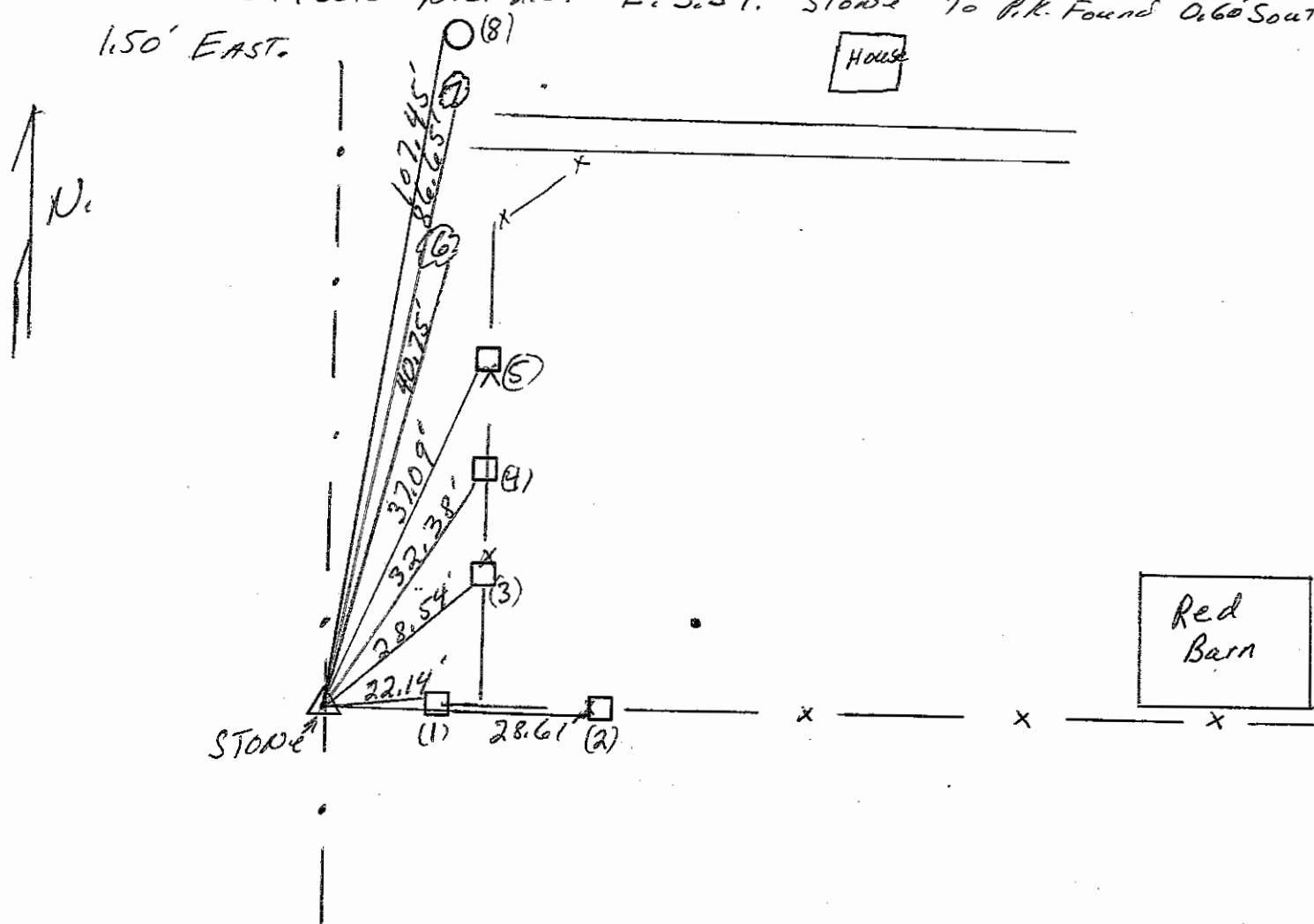
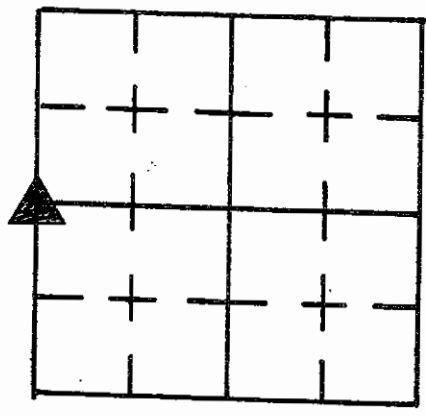
CREW P.C. R. McGaha

Inst. \_\_\_\_\_ Rod E. Luther / K. Rodes

TYPE of MARKER STONE Cond. Good

METHOD of ESTABLISHMENT Found P.K. in line with the 1/2 SECTION Line Fence running East set P.K.'s 2' to the North & East. dug & Found Stone 10" Deep Stone 10" E.W. X 7" N.S. set 2 R.R. SPIKES 7" Deep 3" N.S., set P.K. over Stone Stone To offsets N.E. 2.04' E. 3.54'. Stone To P.K. Found 0.60' South 1.50' East.

17G  
(3 of 3)



REFERENCE	DISTANCE	DESCRIPTION
(1)	22.14'	P.K. NAIL WEST SIDE OF CORNER POST 8" UP
(2)	28.61'	P.K. NAIL SOUTH SIDE OF FENCE POST 8" UP
(3)	28.54'	P.K. NAIL WEST SIDE OF FENCE POST 3" UP
(4)	32.38'	( ) ( ) ( ) ( ) ( ) ( ) ( ) 1 5" UP
(5)	37.09'	( ) ( ) ( ) ( ) ( ) ( ) ( ) 1 6" UP
(6)	40.75'	P.K. NAIL WEST SIDE OF TREE 7" UP
(7)	86.65'	P.K. NAIL WEST SIDE OF TREE 7" UP
(8)	107.45'	P.K. NAIL WEST SIDE OF UTILITY Pole 11" UP <span style="float: right;">P.E.M.C. #07023</span>
OFFSET	2.04'	P.K. NAIL IN Pavement N.E. OF Stone
OFFSET	3.54'	P.K. NAIL IN Pavement East of Stone

# SECTION CORNER RECORD

SHELBY COUNTY, INDIANA

Sec. 14 T. 11 R. 6

DATE 8/11/03

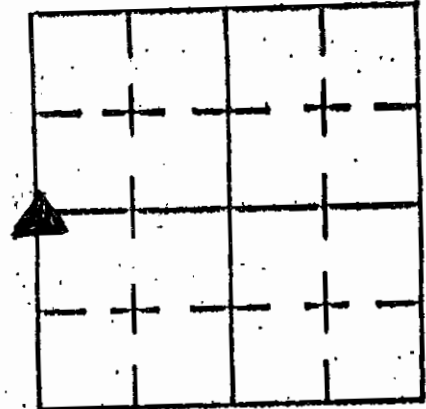
CREW P.C. TOM SILES

Inst. \_\_\_\_\_ Rod \_\_\_\_\_

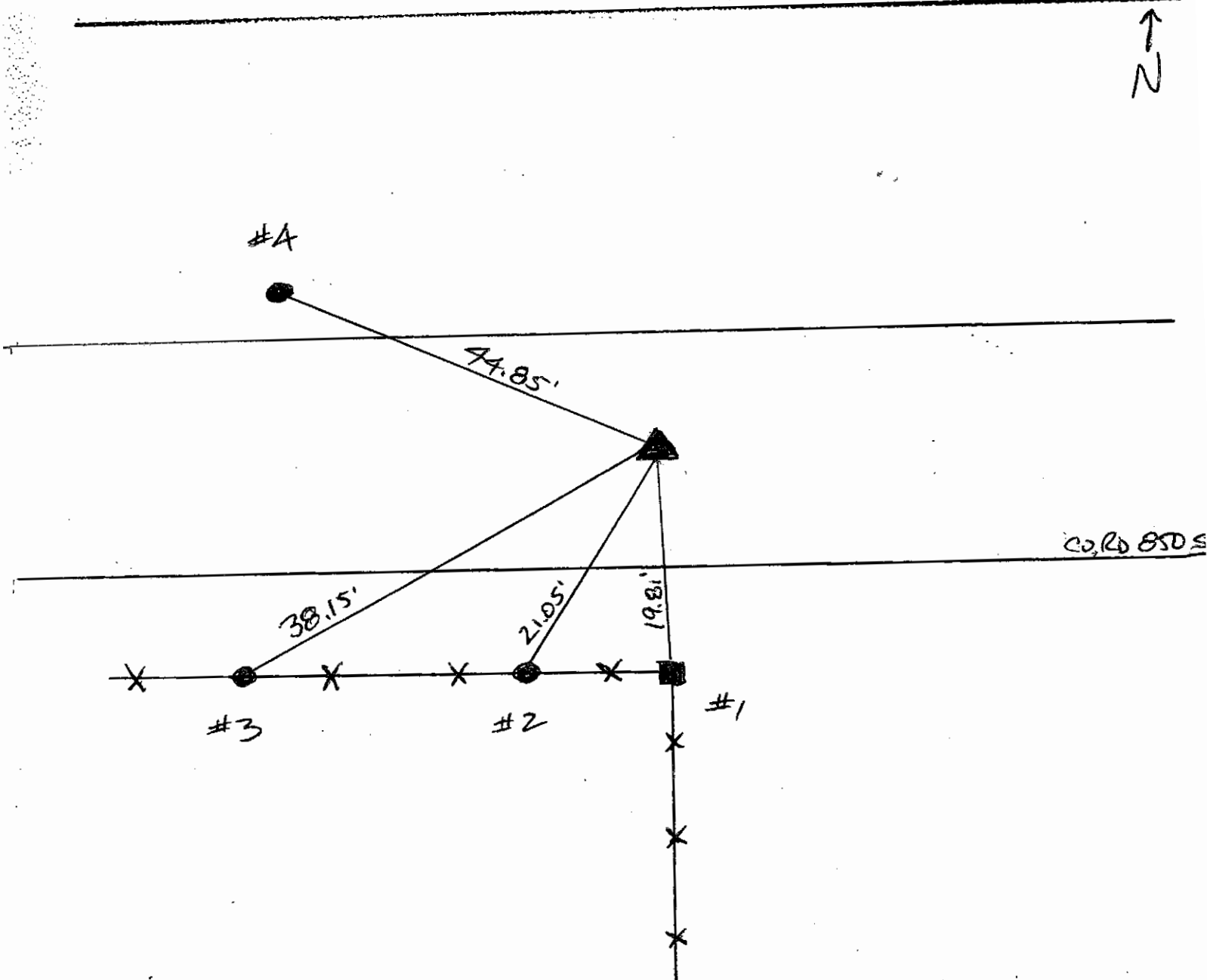
TYPE of MARKER RR SPIKE Cond. \_\_\_\_\_

METHOD of ESTABLISHMENT FROM OLD REFERENCES

17L  
(1 of 1)



174



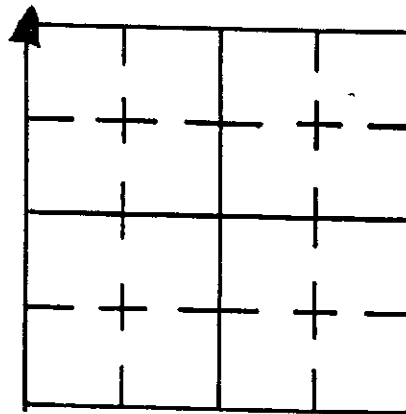
REFERENCE	DISTANCE	DESCRIPTION
1	19.81'	Sq Cor Post - PK NAIL @ 1' UP
2	21.05'	ROUND BRACE POST - PK NAIL @ 1' UP
3	38.15'	ROUND LINE POST - PK NAIL @ 1' UP
4	44.85'	REMC POLE # 38746 PK NAIL @ 1' UP

# SECTION CORNER RECORD

## SHELBY COUNTY, INDIANA

Sec. 23 T. 14N. R. 6E.

17N  
(1 of 1)



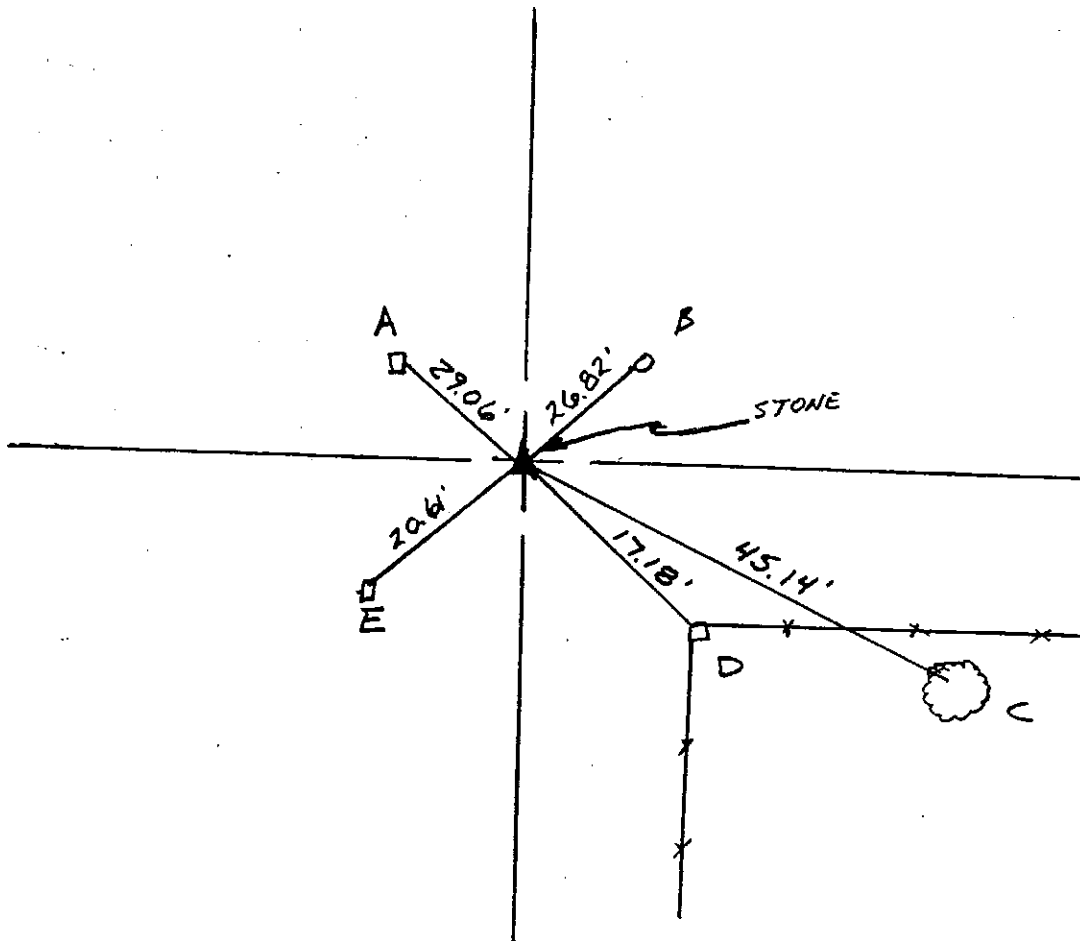
DATE 9 / 13 / 14

PREPARED BY P.C. WHITLOCK R.W.

BY J.W. Rod \_\_\_\_\_

TYPE of MARKER STONE Cond. \_\_\_\_\_

METHOD of ESTABLISHMENT \_\_\_\_\_



REFERENCE	DISTANCE	DESCRIPTION
A	29.06	STONE POST
B	26.82	CONCRETE POST
C	45.14	NAIL-BOTTLECAP IN 24" ELM TREE.
D	17.18	" " IN CORNER POST.
E	30.61 ?	" " IN P.W.P.

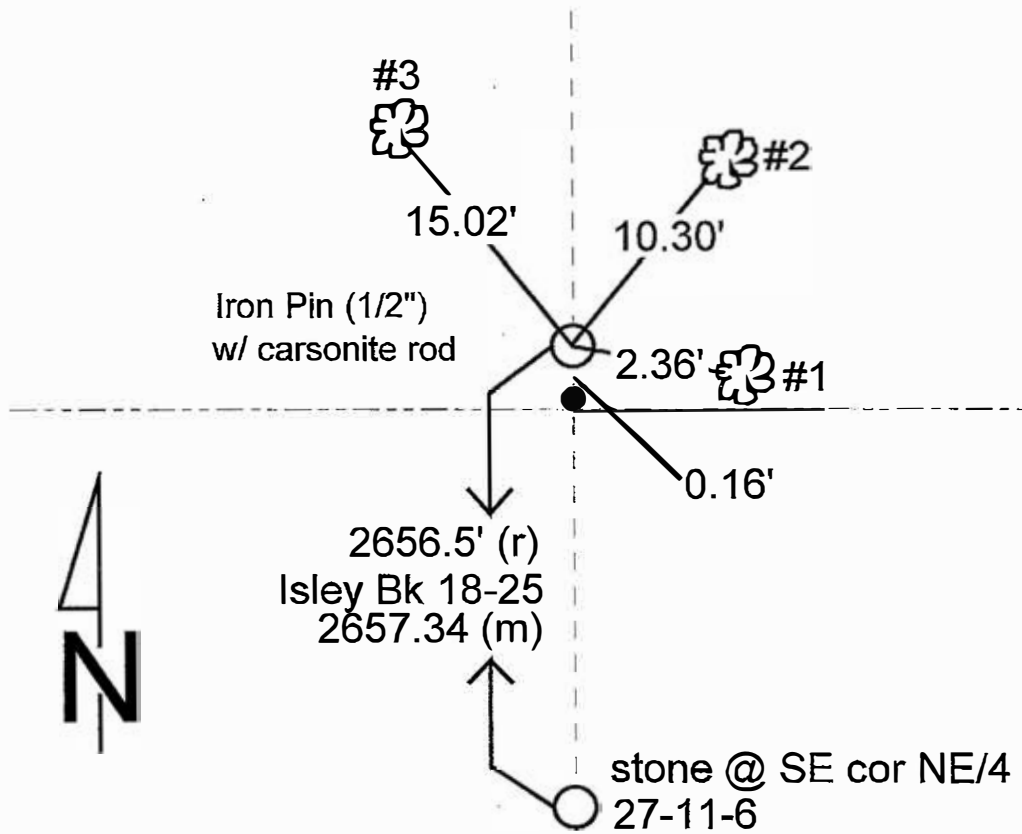
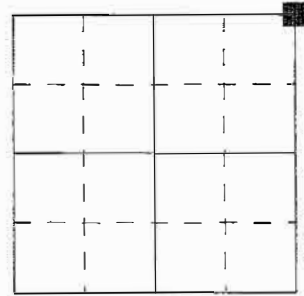
GPS REF. 116 Z corner (17N)	<b>DISCLAIMER</b> The section corner coordinates annotated hereon have been obtained with RTK GPS methods by personnel of Shelby County Surveyor. No guarantee is made to the correctness or accuracy of these values and they have been provided for recovery and verification purposes only. The Shelby County Surveyor's Office will not be held liable for errors or negligence in part by the surveyor who does not physically determine the location of section lines perform in compliance with <b>Indiana Title 865, Article 1, Rule 12-10</b> of the Administration Code. These coordinates have no legal weight of authority unless monument and all its accessories have been obliterated.
DATE: Received 03/22/2012	
BY: Entered C. Drodgy	
NORTHING: 1604835.175	
EASTING: 279606.133	

17R  
(1 of 2)

SECTION CORNER RECORD  
SHELBY COUNTY, INDIANA  
Sec. 27 T. 11N R. 6E

Ref. No. 17R

DATE : 12/06/85  
 CREW P.C. : L. May  
 Instrument :  
 Rod : D. Rode  
 Marker Type : Iron Pin  
 Condition : Good  
 Method of Establishment : Found 0.16' North of North face found wood corner post

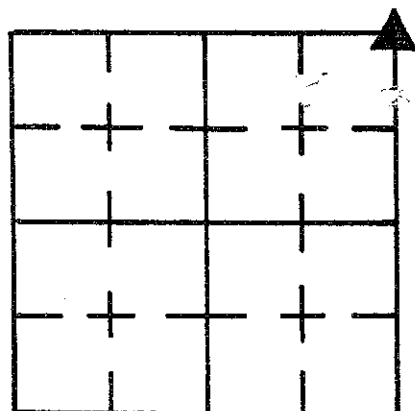


REFERENCE	DISTANCE	DESCRIPTION
1	2.36'	PK nail 3" up NW most root of 32" Elm
2	10.30'	PK nail 5" up SE most root of South trunk 8" twin trunk tree
3	15.02'	PK nail 3" up East most root of 8" Ash

# SECTION CORNER RECORD

## SHELBY COUNTY, INDIANA

17R  
(2 of 2)



Sec. 27 T. 11 R. 6

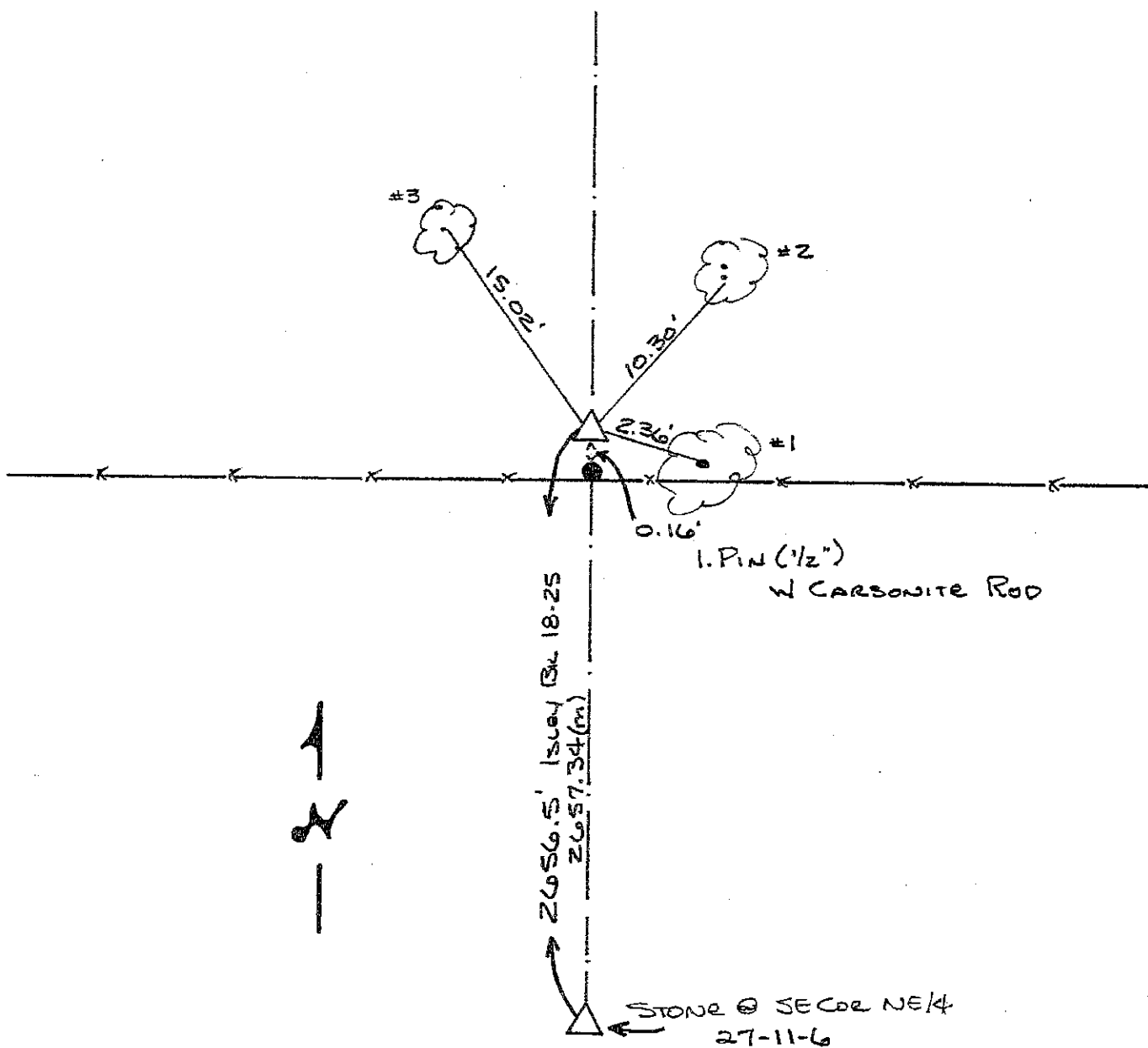
DATE 12/6/85

CREW P.C. L.M.A.V.

Inst. Rod D. Rode

TYPE of MARKER 1. Pin Cond. Good

METHOD of ESTABLISHMENT FOUND 0.16' N. OF N. FACE ROUND WOOD CORNER POST

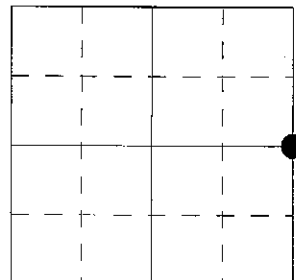


REFERENCE	DISTANCE	DESCRIPTION
1	2.36'	PK NAIL 3" UP N.W. MOST ROOT 32" ELM
2	10.30'	PK NAIL 5" UP S.E. MOST ROOT OF F SOUTH TRUNK 8" TWIN TRUNK TRE
3	15.02'	PK NAIL 3" UP EAST MOST ROOT OF 8" ASH

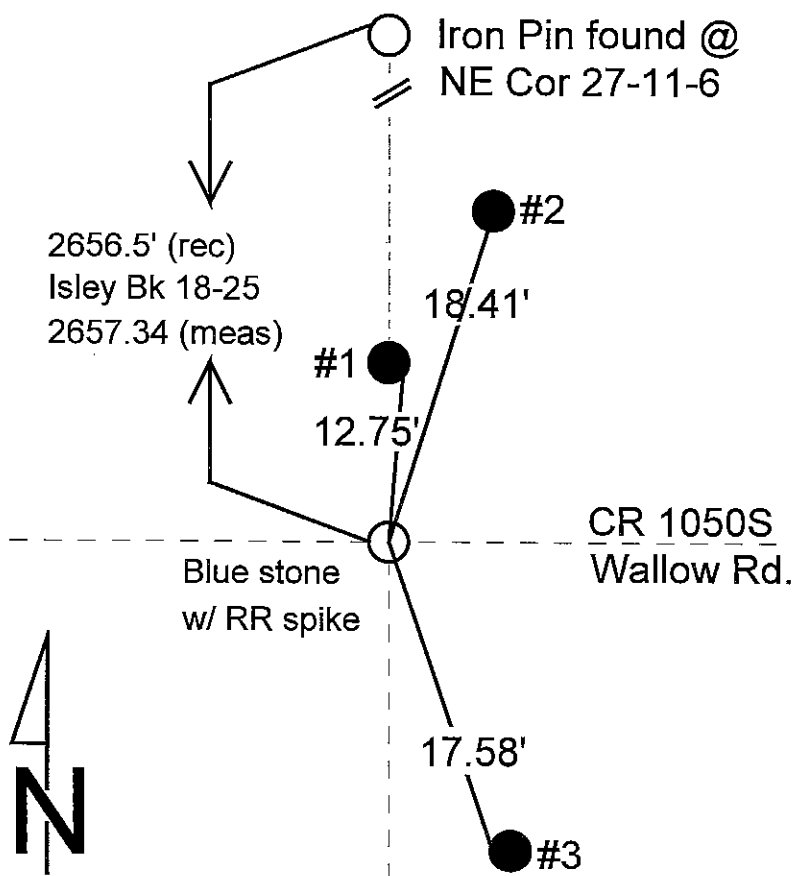
SECTION CORNER RECORD  
SHELBY COUNTY, INDIANA  
Sec. 27 T. 11N R. 6E

Ref. No. 17T

DATE : 12/06/85  
CREW P.C. : L. May  
Instrument :  
Rod : D. Rode  
Marker Type : Blue Stone  
Condition : Good



**Method of Establishment :** Nothing found on surface, used existing fence line North and centerline of pavement to start, dug and found 12" N-S x 9" E-W blue stone 7" below pavement. Placed cut "X" on high point near top West side of stone. Placed RR spikes 8" East & West of cut "X", 3" below high point of stone. RR spike set on surface above cut "X".

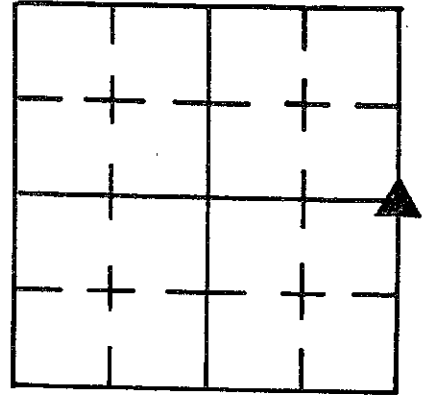


REFERENCE	DISTANCE	DESCRIPTION
1	12.75'	PK nail 4" up East side round wood corner post
2	18.41'	PK nail 6" up SW side PSI power pole #807-3213
3	17.58'	PK nail 4" up West side power pole
straddle	2.00'	PK nail in pavement North
straddle	2.00'	PK nail in pavement East
straddle	2.00'	PK nail in pavement South
straddle	2.00'	PK nail in pavement West

# SECTION CORNER RECORD

## SHELBY COUNTY, INDIANA

17T  
(2 of 3)



Sec. 27 T. 11 R. 6

DATE 12/6/85

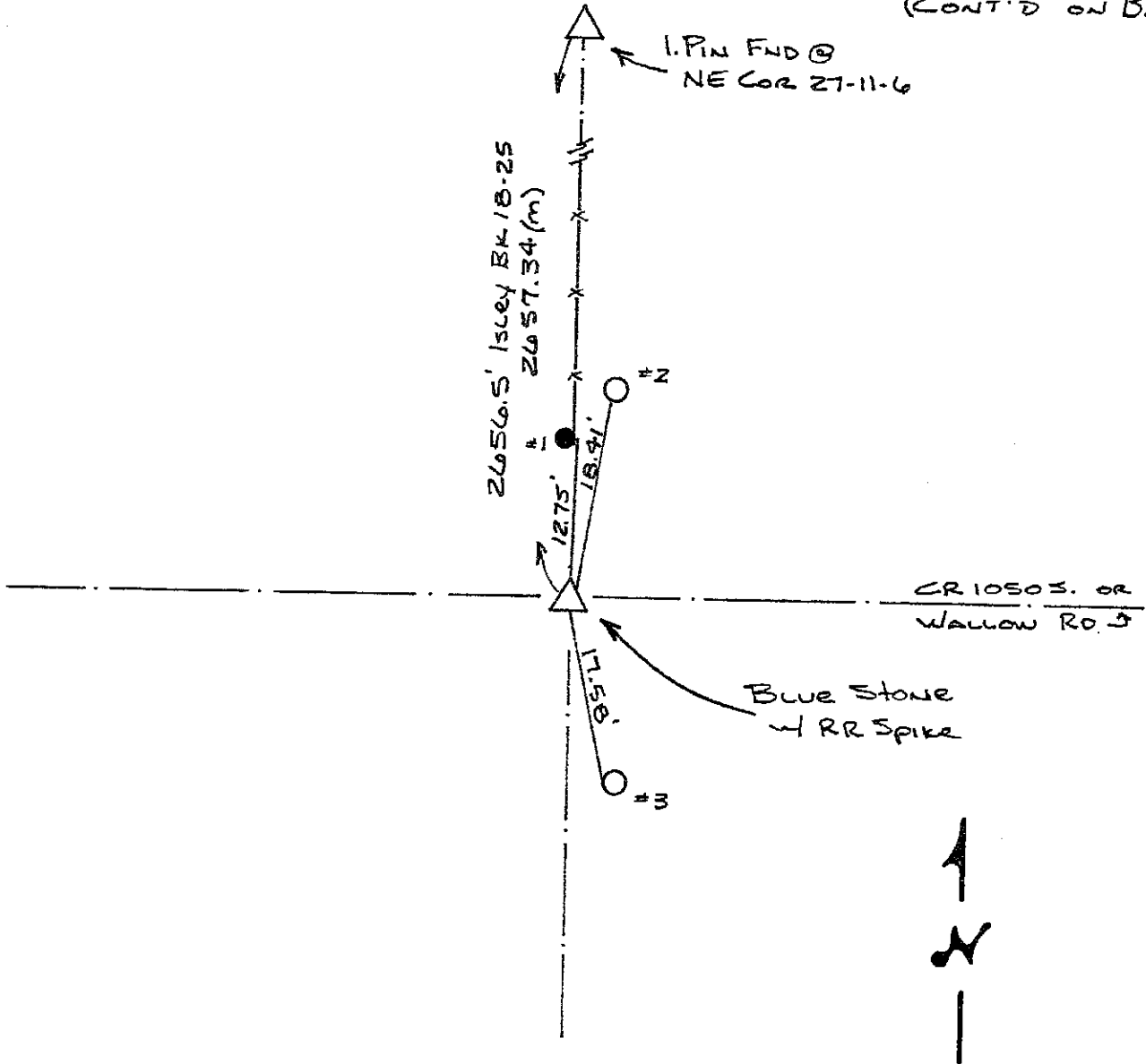
CREW P.C. L MAY

Inst. \_\_\_\_\_ Rod D. Rode

TYPE of MARKER Blue Stone Cond. GOOD

METHOD of ESTABLISHMENT NOTHING FOUND ON SURFACE, USED EXIST.

Fence Line North + E Pmt to Start, DUG AND FOUND 12"N-S X 9"E-W  
(CONT'D ON BACK)



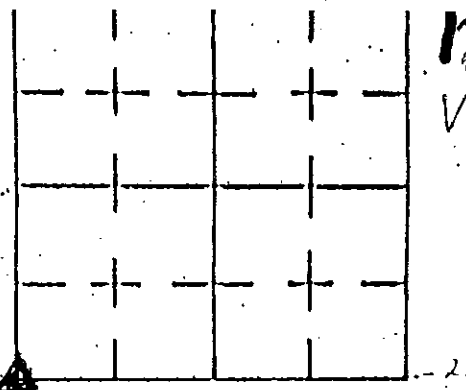
REFERENCE	DISTANCE	DESCRIPTION
1	12.75'	PK NAIL 4" UP EAST SIDE ROUND WOOD CORNER POST
2	18.41'	PK NAIL 6" UP SW. SIDE PSC OF 1 PWP # 807-3213
3	17.58'	PK NAIL 4" UP WEST SIDE PWP
Straddle	2.00'	PK NAIL IN PWT NORTH
Straddle	2.00'	" " " " EAST
Straddle	2.00'	" " " " SOUTH
Straddle	2.00'	PK NAIL IN PWT WEST

Blue Stone 7" Below P.M.T. Placed Cut "X" on High Point  
Near top West side of Stone. Placed RR Spikes 8" EAST &  
WEST of Cut "X", 3" Below High Point of Stone. RR Spike  
Set ON SURFACE ABOVE CUT "X".

# SHELBY COUNTY, INDIANA

Sec. 26 T. 11 R. 6

17V  
(1 of 4)



DATE 1/1

CREW P.C. TAYLOR SUMERFORD

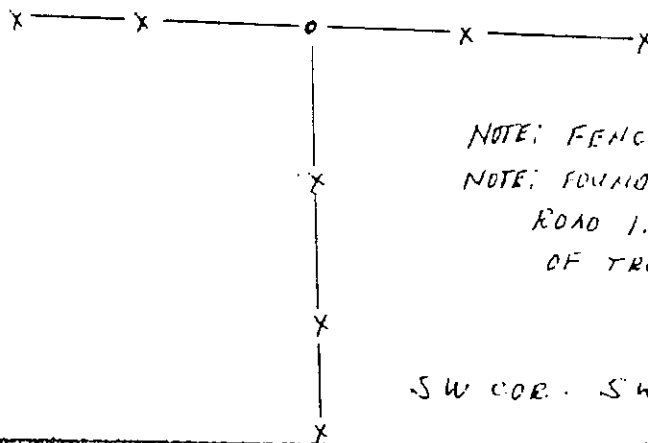
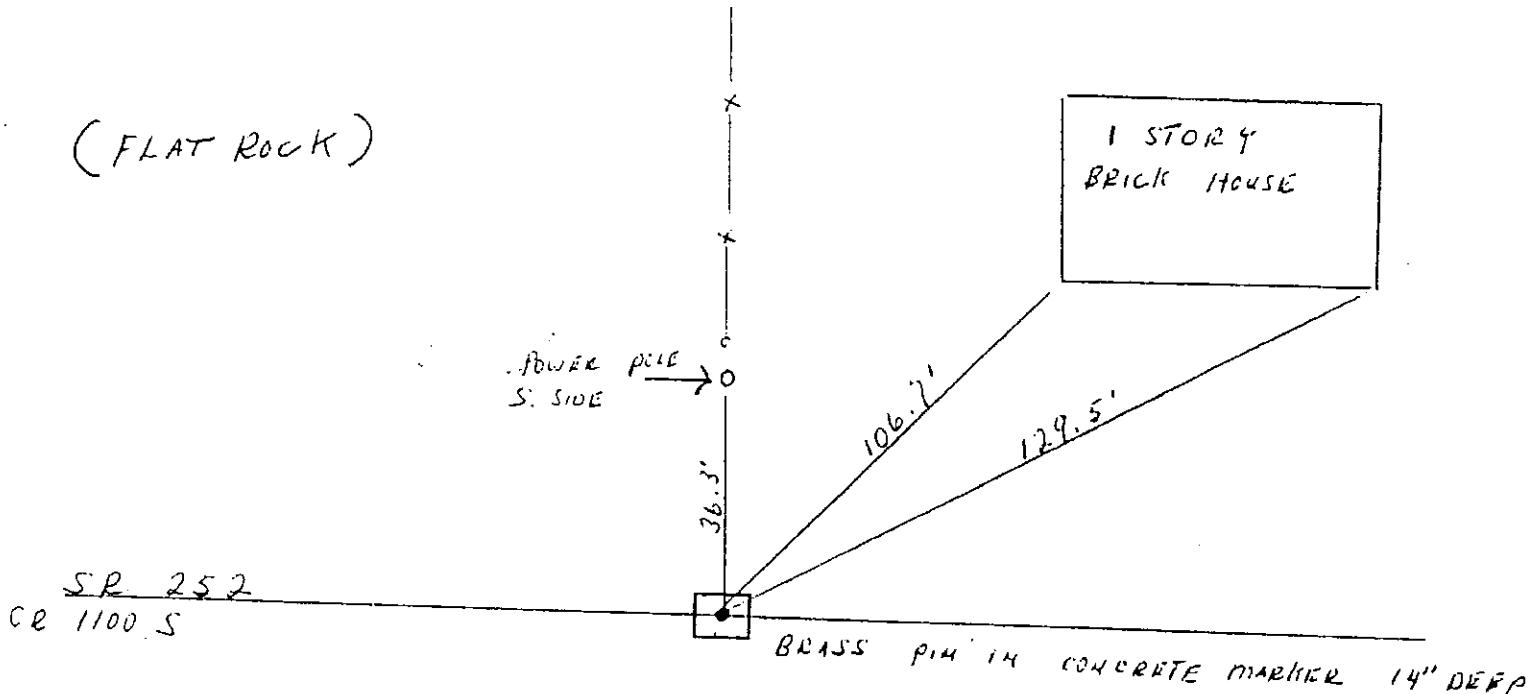
Inst. \_\_\_\_\_ Rod \_\_\_\_\_

TYPE of MARKER BRASS PIN IN CONCRETE MOUND Cond. GOOD

METHOD of ESTABLISHMENT FOUND CONCRETE MARKER 1.5' W, 1.1' S OF

STARTING POINT LOCATED BY FENCE LINES + HIGHWAY PLANS

(FLAT ROCK)



NOTE: FENCE LINES 1.5' TO THE EAST  
NOTE: FOUND IRON SPIKE IN ROAD 1.5' EAST 1.3' SOUTH OF TRUE CORNER

SW COR. SW 1/4 SEC 26 T11N R6E

REFERENCE DISTANCE	DESCRIPTION

### GEODETIC INFORMATION

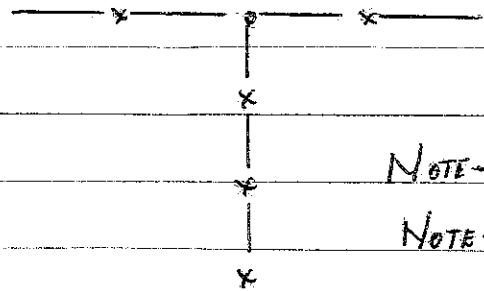
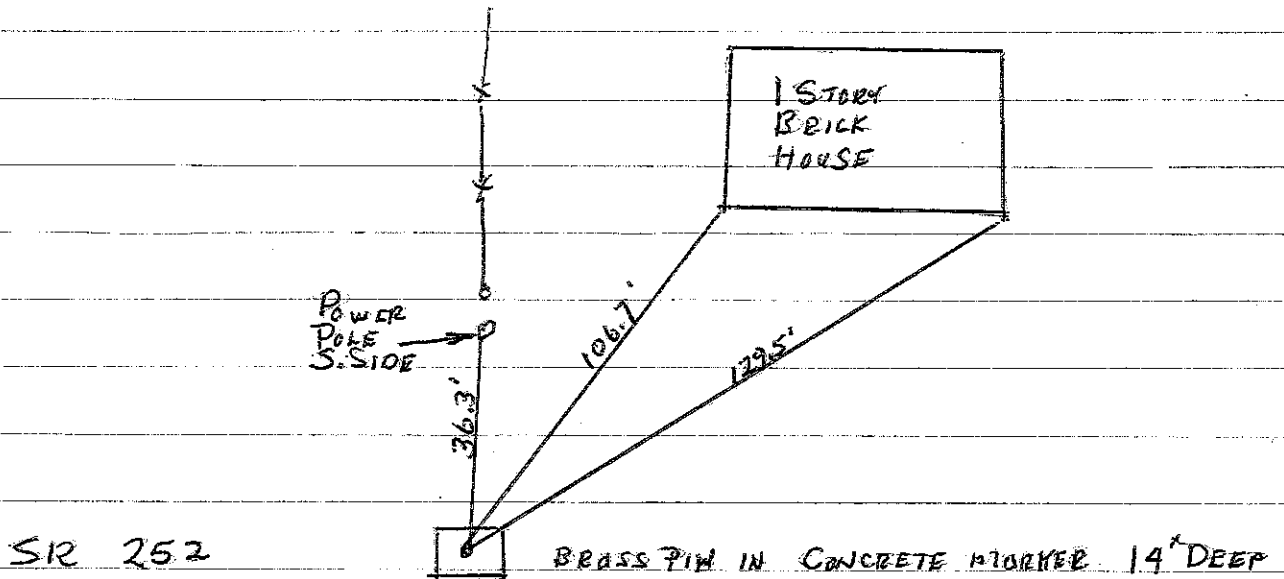
Datum: NAD83 (CORS96)

GPS REF. V corner 17V Sumerford Survey	<b>DISCLAIMER</b> The section corner coordinates annotated hereon have been obtained with RTK GPS methods by personnel of Shelby County Surveyor. No guarantee is made to the correctness or accuracy of these values and they have been provided for recovery and verification purposes only. The Shelby County Surveyor's Office will not be held liable for errors or negligence in part by the surveyor who does not physically determine the location of section lines perform in compliance with <b>Indiana Title 865, Article 1, Rule 12-10</b> of the Administration Code. These coordinates will have no legal weight of authority unless monument and all its accessories have been obliterated.
DATE: Received	
BY: Entered 08/11/2014	
NORTHING: 1499190.52	
EASTING: 279830.35	

Stone ties given to this  
office by T. SUMNER FORD L.S.  
not to be filed until  
they are verified.



FOUND CONCRETE MARKER 1.5' W, 1-1'S OF MY STARTING POINT  
LOCATED BY FENCE LINES & HIGHWAY PLANS.



NOTE - FENCE LINES 1.5' TO THE EAST

NOTE - FOUND IRON SPIKE IN ROAD 1.5' E 1.3' S OF TRUE COR.

SW. COR SW 1/4 SEC. 26, T11N, R6E

FOUND BY TAYLOR SUMNER FORD

# SECTION CORNER RECORD

SHELBY COUNTY, INDIANA

Sec. 35 T. 11 R. 6

DATE 05/01/01

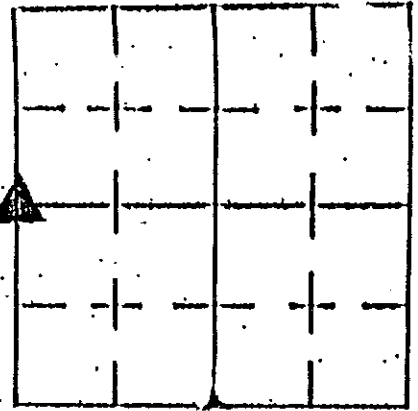
CREW P.C. SIPES

Inst. Rod

TYPE of MARKER STONE Cond. GOOD

METHOD of ESTABLISHMENT LOCATED PER PREVIOUS SURVEY

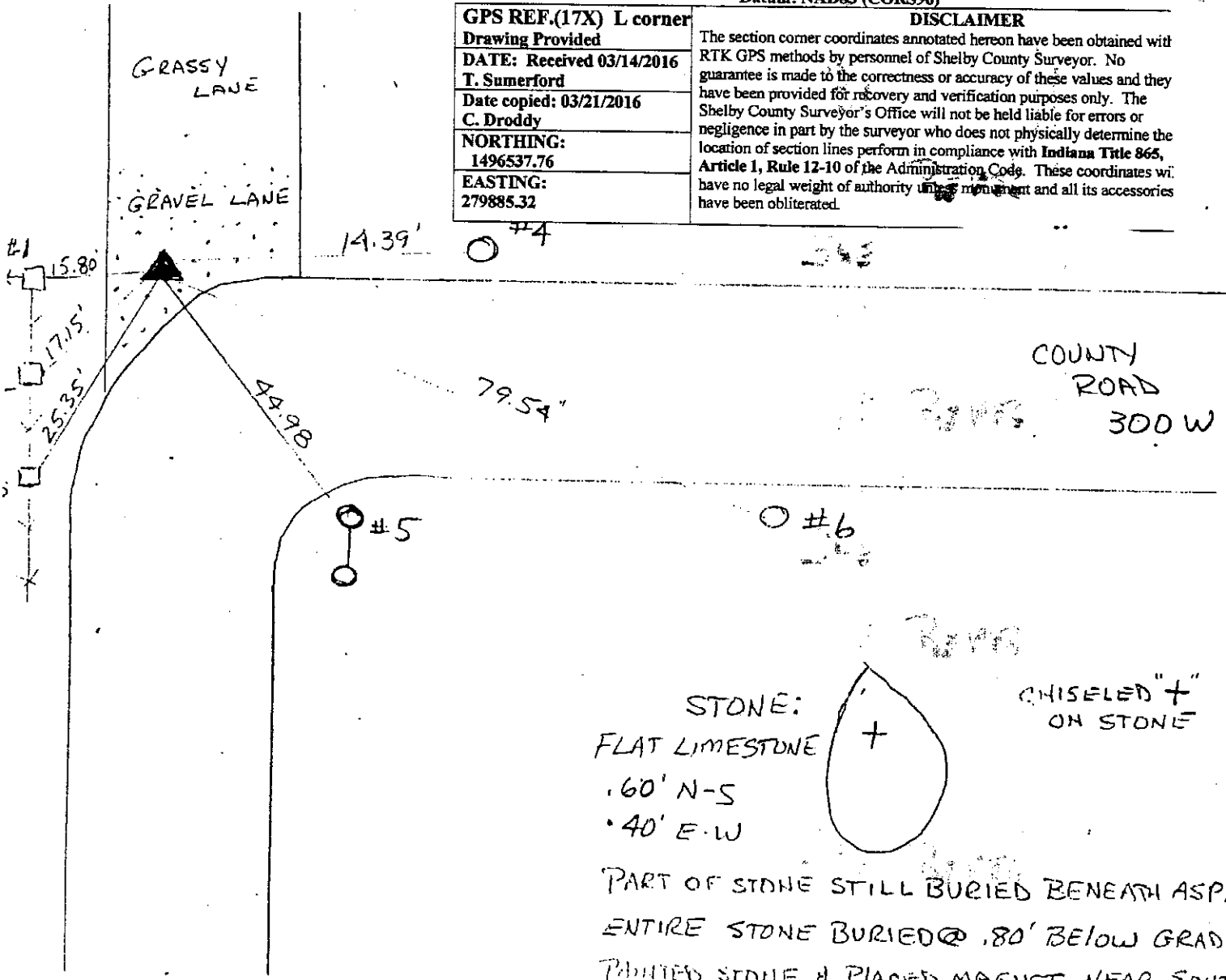
BY T. SUMERFORD, L.S. SEE REVERSE



**GEODETTIC INFORMATION**  
Datum: NAD83 (CORS96)

GPS REF. (17X) L corner
Drawing Provided
DATE: Received 03/14/2016
T. Sumerford
Date copied: 03/21/2016
C. Dreddy
NORTHING: 1496537.76
EASTING: 279885.32

**DISCLAIMER**  
The section corner coordinates annotated hereon have been obtained with RTK GPS methods by personnel of Shelby County Surveyor. No guarantee is made to the correctness or accuracy of these values and they have been provided for recovery and verification purposes only. The Shelby County Surveyor's Office will not be held liable for errors or negligence in part by the surveyor who does not physically determine the location of section lines perform in compliance with Indiana Title 865, Article 1, Rule 12-10 of the Administration Code. These coordinates will have no legal weight of authority until monument and all its accessories have been obliterated.



STONE:  
FLAT LIMESTONE  
.60' N-S  
.40' E-W



CHISELED "+"  
ON STONE

PART OF STONE STILL BURIED BENEATH ASPH.  
ENTIRE STONE BURIED @ .80' BELOW GRADE  
PAINTED STONE & PLACED MAGNET NEAR SOUTH  
EDGE OF STONE - NEAR IRON PIPE

REFERENCE	DISTANCE	DESCRIPTION
1	15.80'	.50' SQUARE CORNER POST (PK NAIL NORTH S)
2	17.15'	.50' SQUARE BRACE POST (PK NAIL NORTH S)
3	25.35'	.30' SQUARE LINE POST (PK NAIL EAST SIDE)
4	14.39'	PST. POLE # 807-3242 (PK NAIL SOUTH SIDE)
5	44.98'	.70' ROUND CORNER POST (PK NAIL WEST SIDE)
6	79.54'	1.00' IRON PIPE # 200-831 (PK NAIL NORTH SIDE)

SEL 34-11-6

411459.9 Sta. on State Hwy Pa  
2.4' W.

38419 STA. ON STATE HWY Pa

N 1499190.52 Hole  
E 279830.35  
Hwy Marker  
Below Asp.

Completed  
4/20/14

N 1499082.15 } STONE  
E 274350.3 } SEARCH  
N 1499079.89  
E 274348.19

N 1499133.18  
E 277089.97

N 88° 53' 11" E    N 88° 52' 02" E    5481.111    N 88° 48' 05" E

41.55 R    2741.22    2739.90    41.53 R  
2742.30    2740.98

X ?  
N 1499136.34 } Calc. Loc.  
E 277090.99 }

40.07 R  
2644.62

N 01° 36' 53" W 2664.95  
N 01° 36' 53" W 2640.20

1° 34' 15" W

40.27 R  
2657.82

501° 11' 13" E 2653.33

40.20 R  
2653.20

N 1496437.21    N 89° 10' 24" E  
E 274449.54    2713.58  
N 89° 15' 42" E 2717.01 Calc.

N 1496476.36    N 88° 42' 58" E  
E 277162.84    2720.01 Calc.

X  
1496437.49 } 41.115 R  
274449.29 } 2713.59  
Calc. Loc.

(24.75')  
STONE 3 1/2 lbs  
N OF CENTER  
N 1496497.189  
E 277165.387

X  
N 1496472.45  
E 277166.08 } Calc. Loc.  
3 1/2 lbs  
S OF STONE

X STONE  
N 1496537.76  
E 279805.31  
N 1496537.37  
E 279885.32

40.01 R  
2644.62

N 01° 42' 35" W 2636.81  
N 01° 48' 26" W

40.00 R  
2640.00

501° 12' 28" E 2657.54

40.23 R  
2655.18

N 1493792.84 } STONE  
E 274548.27 } SEARCH  
N 1493794.53    40.88 R  
E 274550.89    2695.66  
2696.885

X  
N 1493836.82  
E 277244.80 } SEARCH  
N 1493837.67    46.88 R  
E 277246.10    2695.56  
2696.885

X [155]  
N 1493800.81 Co. Mca  
E 279941.32

N 89° 04' 55" E  
N 89° 03' 36" E 5393.77 Calc.

SECTION CORNER RECORD  
SHELBY COUNTY, INDIANA

Sec. 34 T. 11N R. 6E

Ref. No. 17Z

DATE : 11/05/85

CREW P.C. : L. May

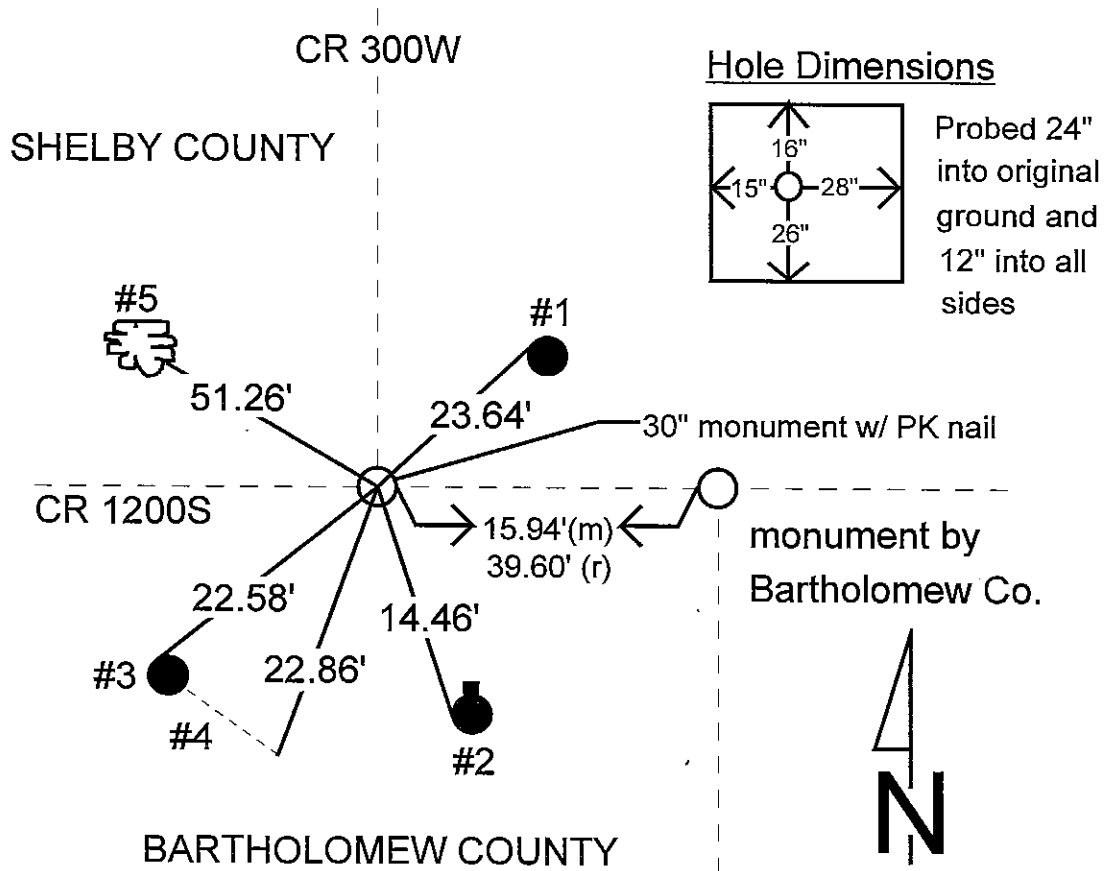
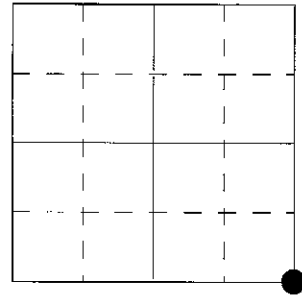
Instrument : D. Rivers

Rod : Wright / Lankford

Marker Type : 30" Monument

Condition : Just Set

Method of Establishment : With metal detector located 1" x 12" Iron pipe below pavement in fill material, set PK nails 2' North & West from pipe in pavement. Dug and found nothing. Set 30" monument in place of pipe. Monument set 5" deep, PK nail placed on surface above nail.



REFERENCE	DISTANCE	DESCRIPTION
1	23.64'	PK nail w/ shinner found 6" up West side power pole
2	14.46'	PK nail 18" up West side power pole w/ phone box on North side of
3	22.58'	PK nail w/ yellow ribbon found 10" up North side power pole #807-3256-1
4	22.86'	PK nail w/ shinner found 13" up NE side power pole #807-3256-1
5	51.26'	PK nail w/ shinner found 12" up SW side 21" tree
straddle	2.00'	PK nail in pavement North
straddle	2.00'	PK nail in pavement West

17E  
(2 of 6)

SHELBY COUNTY, INDIANA  
Sec. 34 T. 11 R. 6

DATE:  
CREW:  
OLD RECORD REF:  
MARKER TYPE:

▲ Ref. No.


Method of Establishment

BARTHOLOMEW CO. SURVEYOR'S OFFICE  
RECOVERED THE CORNER STONE AS  
SHOWN ON THE WEBSTER SURVEY  
BOOK IN SHELBY COUNTY RECORDS.

AT THAT TIME BARTHOLOMEW CO.  
PLACED A BRASS MONUMENT OVER  
STONE. PREVIOUS TO THIS SHELBY CO  
SURVEYOR'S OFFICE HAD PLACED A  
SHELBY CO. SURVEY MONUMENT OVER  
A FOUND IRON PIPE 9.1 FEET TO THE  
WEST.

THIS RECORD IS TO CONFIRM SHELBY  
COUNTY SURVEYOR'S OFFICE RECOGNIZES  
THE BARTHOLOMEW CO. MONUMENT AS  
MARKING THE CORRECT LOCATION.

THIS REPORT GIVES THE DATUMED  
STATE PLANE COORDINATES



*THESE COORDINATES*

Drawing Not To Scale


REF #	DISTANCE	DESCRIPTION
		ELEVATION 688.97'

GEODETIC INFORMATION  
Datum: NAD83 (CORS96)

GPS REF. 632	<b>DISCLAIMER</b> The section corner coordinates annotated hereon have been obtained with RTK GPS methods by personnel of Shelby County Surveyor. No guarantee is made to the correctness or accuracy of these values and they have been provided for recovery and verification purposes only. The Shelby County Surveyor's Office will not be held liable for errors or negligence in part by the surveyor who does not physically determine the location of section lines perform in compliance with Indiana Title 865, Article 1, Rule 12-10 of the Administration Code. These coordinates will have no legal weight of authority unless monument and all its accessories have been obliterated.
DATE: 11/30/2018	
BY: SCOTT SUMERFORD	
NORTHING: 1493883.73	
EASTING: 279950.42	



34 11 6 SE Cor SE 1/4



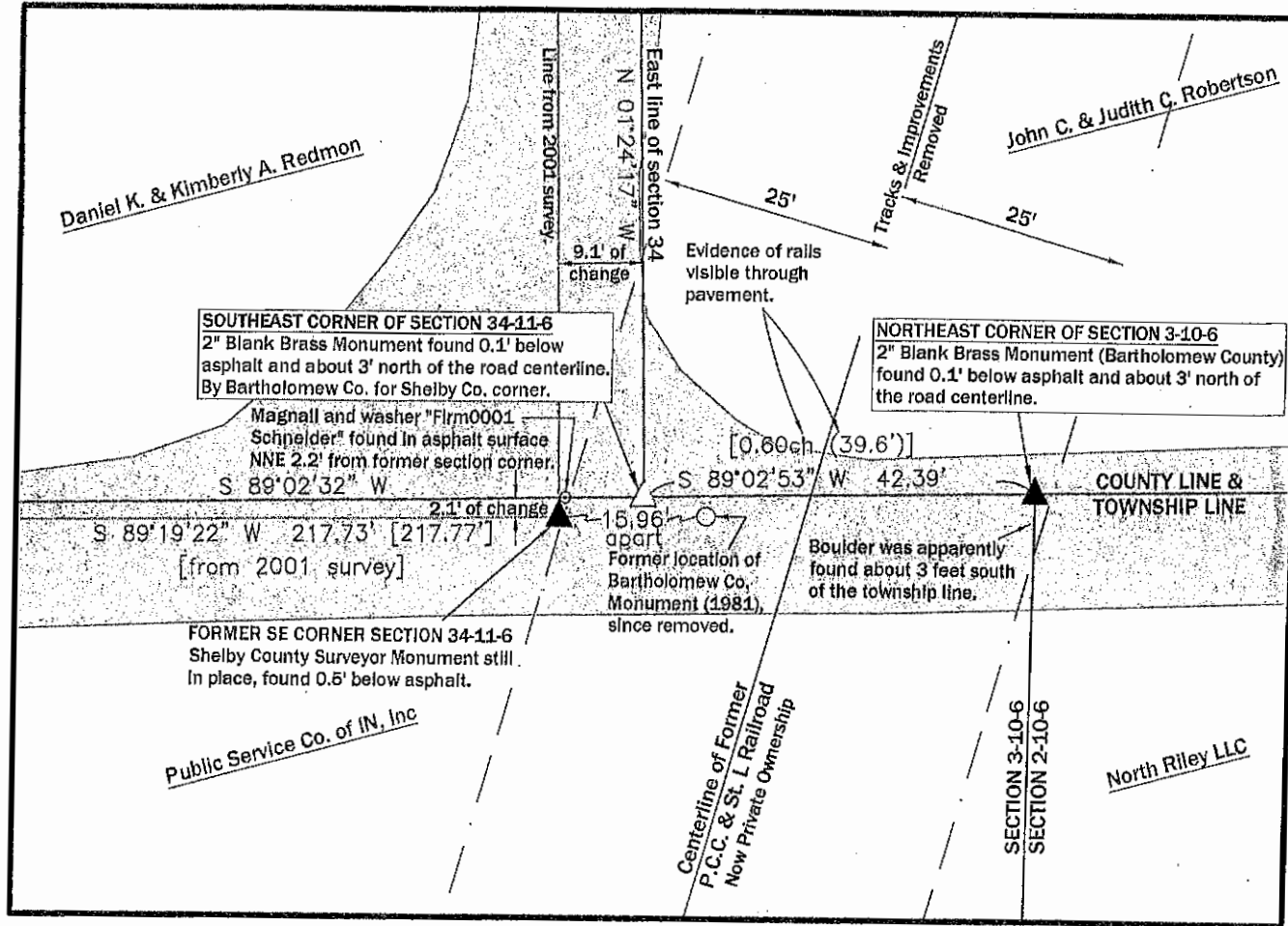
*Shelbyville-Shelby County  
Geographic Information System  
25 W. Polk St.  
Shelbyville, Indiana 46176*

N 89°02'32" E 1319.96' to SE corner sec. 34  
1362.35' half quarter length in sec. 3

Found railroad spike 0.35' E of asphalt and 1.0' S of set corner.  
Spike set on 2001 survey.

17Z  
(4 of 6)

DETAIL  
1" = 20'



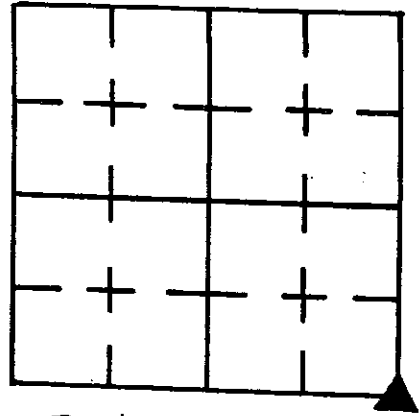
North Riley LLC  
Warranty Deed  
Inst. #200000001453  
Recorded February 11, 2000  
IN Parcel#03-06-03-000-000.200-0  
92.99 Acres

# SECTION CORNER RECORD

## SHELBY COUNTY, INDIANA

Sec. 34 T. 11 R. 6

17Z  
(5 of 6)



DATE 11 / 5 / 85

CREW P.C. L May

Inst. D RIVERS Rod WRIGHT / LANKFORD

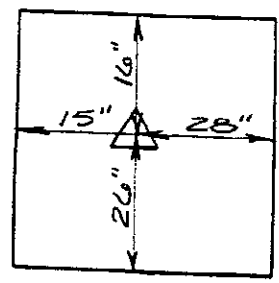
TYPE of MARKER 30" Monument Cond.

Just Set

METHOD of ESTABLISHMENT WITH METAL DETECTOR LOCATED 1" X 12"

IRON PIPE below PUMT IN FILL MATERIAL, SET PK NAILS 2' NORTH E

### HOLE DIMENSIONS

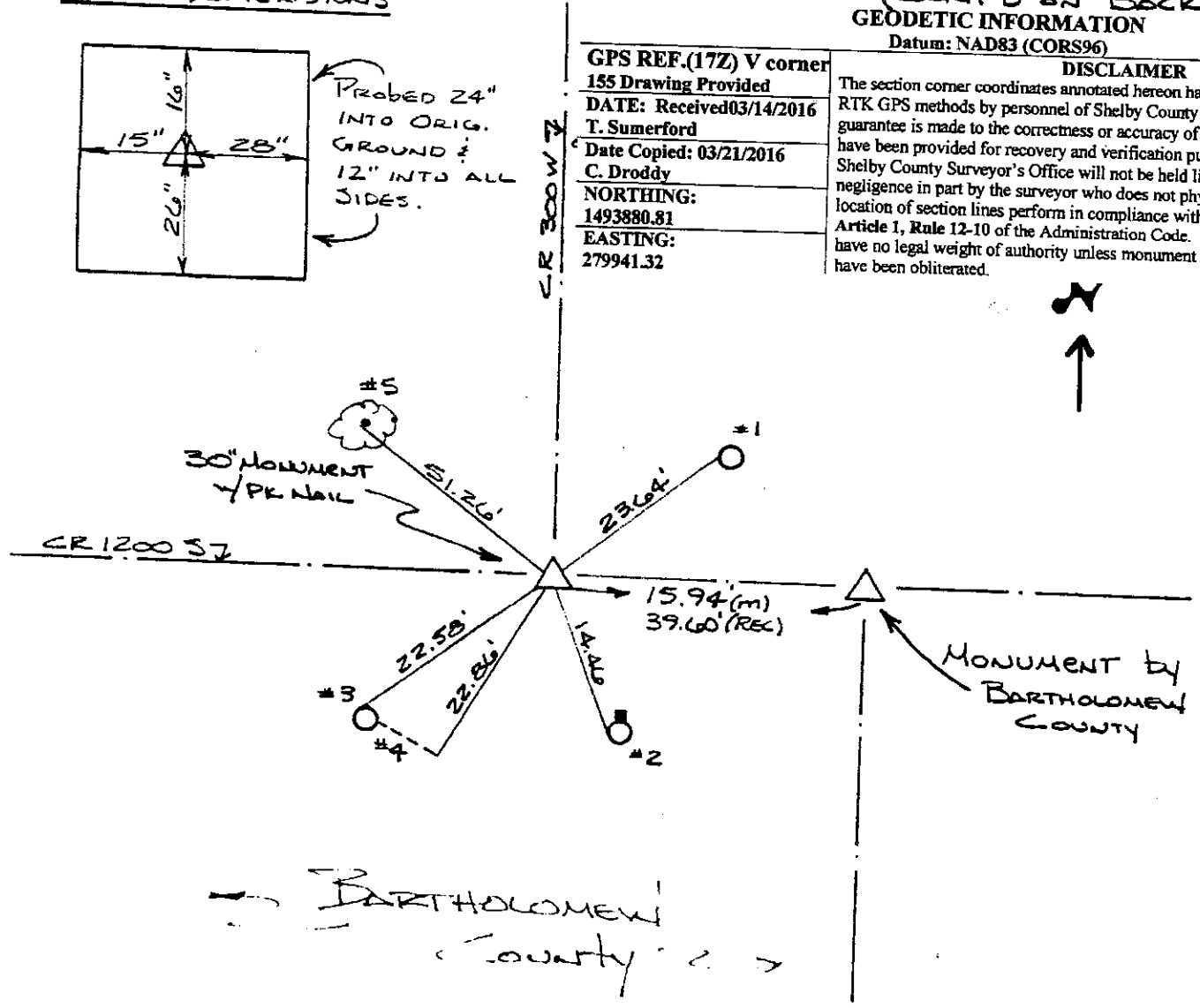


Probed 24" INTO ORIG. GROUND & 12" INTO ALL SIDES.

(CONT'D ON BACK)  
GEODEIC INFORMATION  
Datum: NAD83 (CORS96)

GPS REF. (17Z) V corner  
155 Drawing Provided  
DATE: Received 03/14/2016  
T. Sumerford  
Date Copied: 03/21/2016  
C. Droddy  
NORTHING: 1493880.81  
EASTING: 279941.32

**DISCLAIMER**  
The section corner coordinates annotated hereon have been obtained with RTK GPS methods by personnel of Shelby County Surveyor. No guarantee is made to the correctness or accuracy of these values and they have been provided for recovery and verification purposes only. The Shelby County Surveyor's Office will not be held liable for errors or negligence in part by the surveyor who does not physically determine the location of section lines perform in compliance with Indiana Title 36.5 Article 1, Rule 12-10 of the Administration Code. These coordinates have no legal weight of authority unless monument and all its accessories have been obliterated.



BARTHOLOMEW County

REFERENCE	DISTANCE	DESCRIPTION
1	23.64'	PK NAIL W/ SHINNER FOUND 6" UP WEST SIDE PWP
2	14.46'	PK NAIL 18" UP WEST SIDE PWP W PHONE BOX ON NORTH SIDE OF
3	22.58'	PK NAIL W/ YELLOW RIBBON FOUND 10" UP NORTH SIDE PWP
4	22.86'	PK NAIL W/ SHINNER FOUND 13" UP N.E. SIDE PWP
5	51.26'	PK NAIL W/ SHINNER FOUND 12" UP S.W. SIDE 21" TREE
Straddle	2.00'	PK NAIL IN PUMT NORTH
Straddle	2.00'	PK NAIL IN PUMT WEST

West from Pipe in Punt. Dug and Found Nothing. Set 30" Monument in Place of Pipe, Monument set 5" Deep, PK Nail Placed on Surface above Nail.

1721 ~~1721~~

Sec 34-11-6

411+59.9 Sta. on State Hwy 700  
2.4' LT.

384+19 STA. ON STATE HWY 700

N 1499190.52 Hole  
E 279830.35

Hole Mono. Below Asp.

N 1499082.15 } Stone  
E 274350.31 } Search

N 1499079.89  
E 274348.19

N 1499133.18  
E 277089.97

N 88° 53' 11" E    N 88° 52' 42" E    5481.111    N 88° 48' 05" E

41.55 R  
2742.30

2741.22

2739.90 41.53 R  
2740.98

X ?  
N 1499136.34 } Calc. Loc.  
E 277090.99

Completed  
4/20/11

2644.62

N 01° 36' 53" W 2664.95  
N 01° 36' 53" W 2640.20

1° 34' 15" W

40.27 R  
2657.82

501° 01' 13" E 2653.33

40.20 R  
2653.20

N 1496437.21    N 89° 10' 24" E  
E 274449.54    2713.58

N 89° 15' 16" E 2717.01 Calc.

N 1496476.36    N 88° 42' 58" E  
E 277162.84

X Stone  
N 1496537.76  
E 279885.31  
N 1496537.37  
E 279885.32

41.115 R  
496437.49 } Stone  
274449.29 } Calc. Loc.

(24.75') Stone 3 1/2 lbs N of Center  
N 1496427.189  
E 277165.387

N 88° 37' 27" E 2720.01 Calc.

X  
N 1496472.45 } Calc. Loc.  
E 277166.08 } 3 1/2 lbs N of Stone

2644.62

N 01° 42' 35" W 2636.81  
N 01° 48' 26" W

40.00 R  
2640.00

501° 12' 28" E 2657.54

40.23 R  
2655.18

493792.84 } Stone  
274548.27 } Search

493794.53 } 40.88 R  
274550.89 } 2695.66  
2696.885

X  
N 1493836.82  
E 277244.80 } Search

N 1493837.67 } 46.88 R  
E 277246.10 } 2695.56  
2696.885

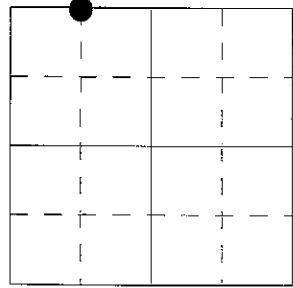
X 155  
N 1493880.81 Co. Mark  
E 279941.32

N 89° 04' 59" E  
N 89° 03' 56" E 5393.77 Calc

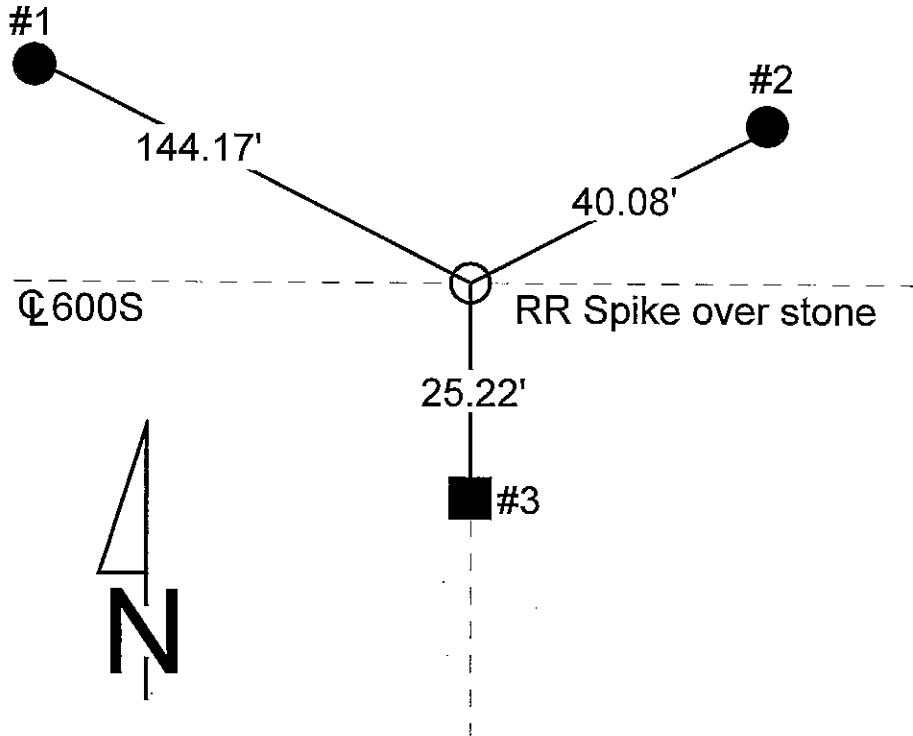
SECTION CORNER RECORD  
SHELBY COUNTY, INDIANA  
Sec. 2 T. 11N R. 6E

Ref. No. 18A

DATE : 03/10/89  
CREW P.C. : D. Rivers  
Instrument :  
Rod : D. Wall  
Marker Type : Stone  
Condition : Good (set solid)



Method of Establishment : Dug 3'x3' hole in centerline of 600 South in line with fence post on South side of road. Found stone 7" deep and 8" E-W x 6" N-S. Put cut "+" in high point of stone. Set 2 RR spikes 9" deep and 4" North and South of cut "+". Set 2 PK nails 2' South and West of "+" in pavement, set RR spike over stone.



REFERENCE	DISTANCE	DESCRIPTION
1	144.17'	PK nail East side REMC utility pole #018889, 12" up
2	40.08'	PK nail Southwest side REMC utility pole #018888, 9" up
3	25.22'	PK nail North side wooden fence post, 8" up
offset	2.00'	PK nail in pavement South of stone
offset	2.00'	PK nail in pavement West of stone
		Set RR spike over stone

# SECTION CORNER RECORD

## SHELBY COUNTY, INDIANA

Sec. 2 T. 11-N R. 6-E

18A  
(2 of 2)

DATE 3/10/89

CREW P.C. Drivers

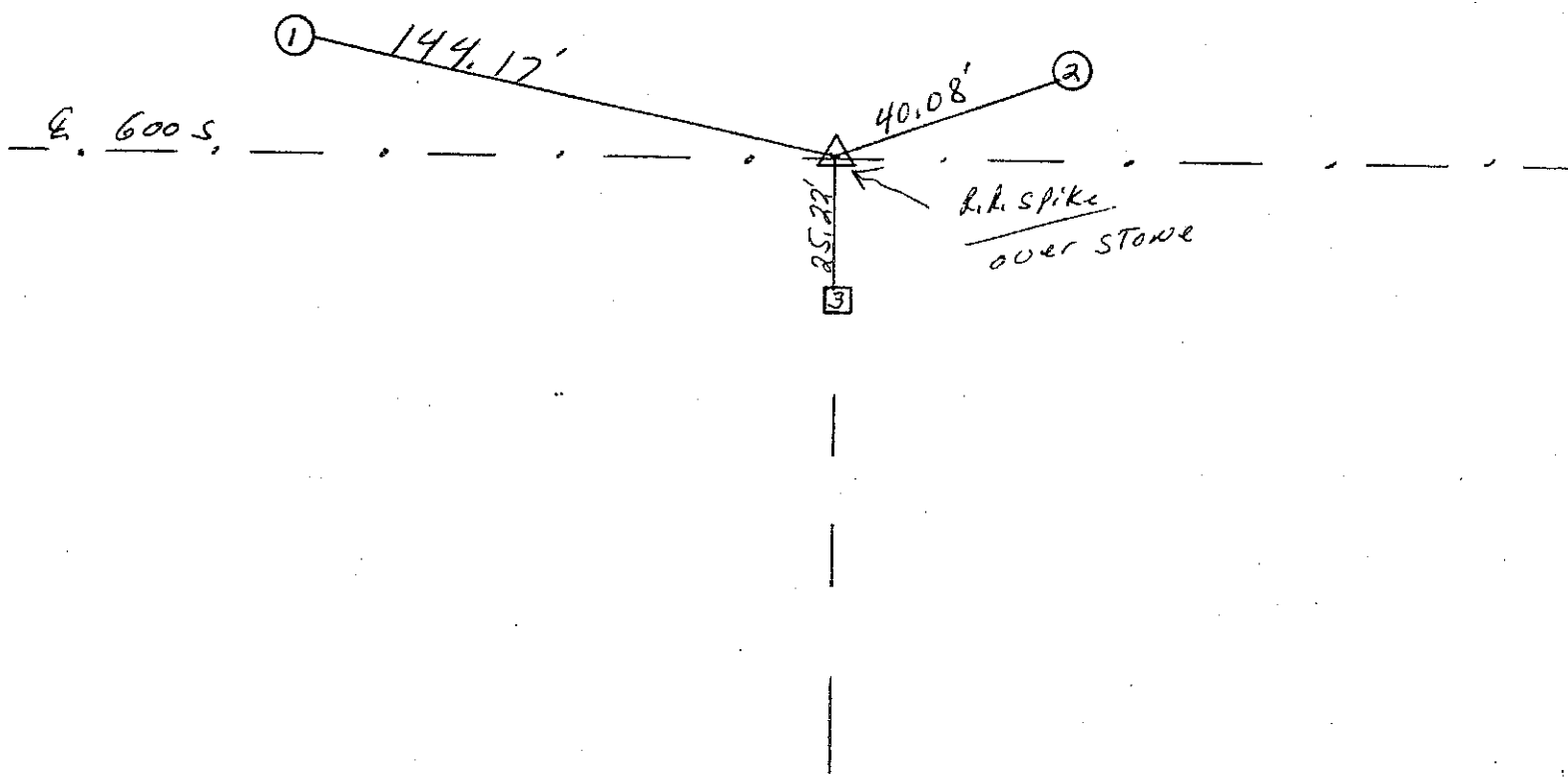
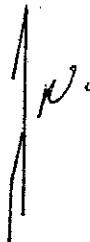
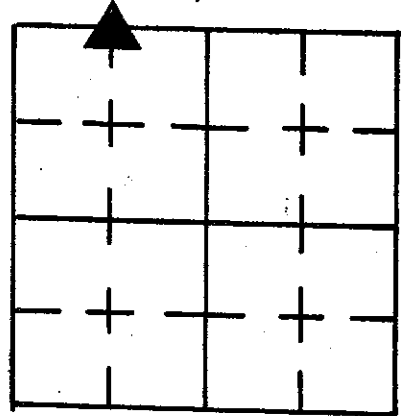
Inst. \_\_\_\_\_ Rod D. Wall

TYPE of MARKER Stone Cond. Good (set solid)

METHOD of ESTABLISHMENT Dug 3'x3' in 600 South in Line

With Fence Post on South Side of Road. Found Stone 7" deep  
Stone 8" E. Tow. x 6" N. to S. Put Cut + in High part of Stone.  
Set 2 R.R. spikes 9" deep 4" N. to S. of Cut +. Set 2 Pk. 2' South +  
West of + in Pavement, Set R.R. Spike over Stone.

18-A



REFERENCE	DISTANCE	DESCRIPTION
1.	144.17'	P.K. NAIL E. SIDE REMOVED UTILITY Pole # 018889 12" up
2.	40.08'	P.K. NAIL SW. SIDE REMOVED UTILITY Pole # 018888 9" up
3.	25.22'	P.K. NAIL N. SIDE wooden Fence Post 8" up
OFFSET	2.00'	P.K. NAIL in Pavement South of Stone
OFFSET	2.00'	P.K. NAIL in Pavement West of Stone
		Set R.R. Spike over Stone.

# SECTION CORNER RECORD

## SHELBY COUNTY, INDIANA

Sec. 2 T. 11 R. 6

DATE 5/12/03

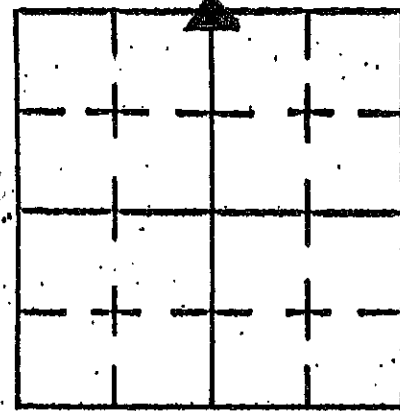
CREW P.C. TONY SILES

Inst. \_\_\_\_\_ Rod \_\_\_\_\_

TYPE of MARKER S.C. SURVEYOR MONUMENT Cond. JUST SET

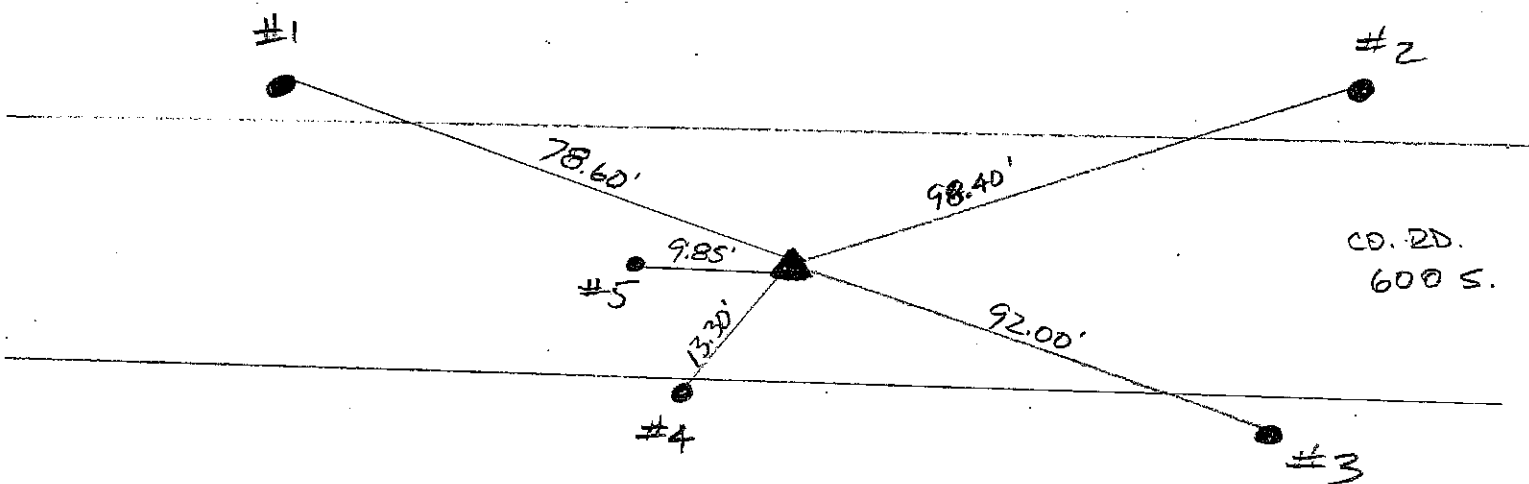
METHOD of ESTABLISHMENT POINT ESTABLISHED BY  
T. SUMERFORDS, L.S.

19A  
(1 of 2)



19-A

↑  
N



REFERENCE	DISTANCE	DESCRIPTION
1	78.60'	REMC POLE # 41744 PK NAIL @ 15" UP SOUTH SIDE
2	98.40'	REMC POLE # 018880 PK NAIL @ 15" UP SOUTH SIDE
3	92.00'	BURIED GAS PIPELINE POST - GRND LEVEL NORTH SIDE
4	13.30	#5 REBAR AT EDGE OF ASPHALT
5	9.85	#5 REBAR IN CTR OF ROADWAY

# SECTION CORNER RECORD

SHELBY COUNTY, INDIANA

Sec. 2 T. 11 R. 6

DATE 08/20/01

CREW P.C. TONY SIPES

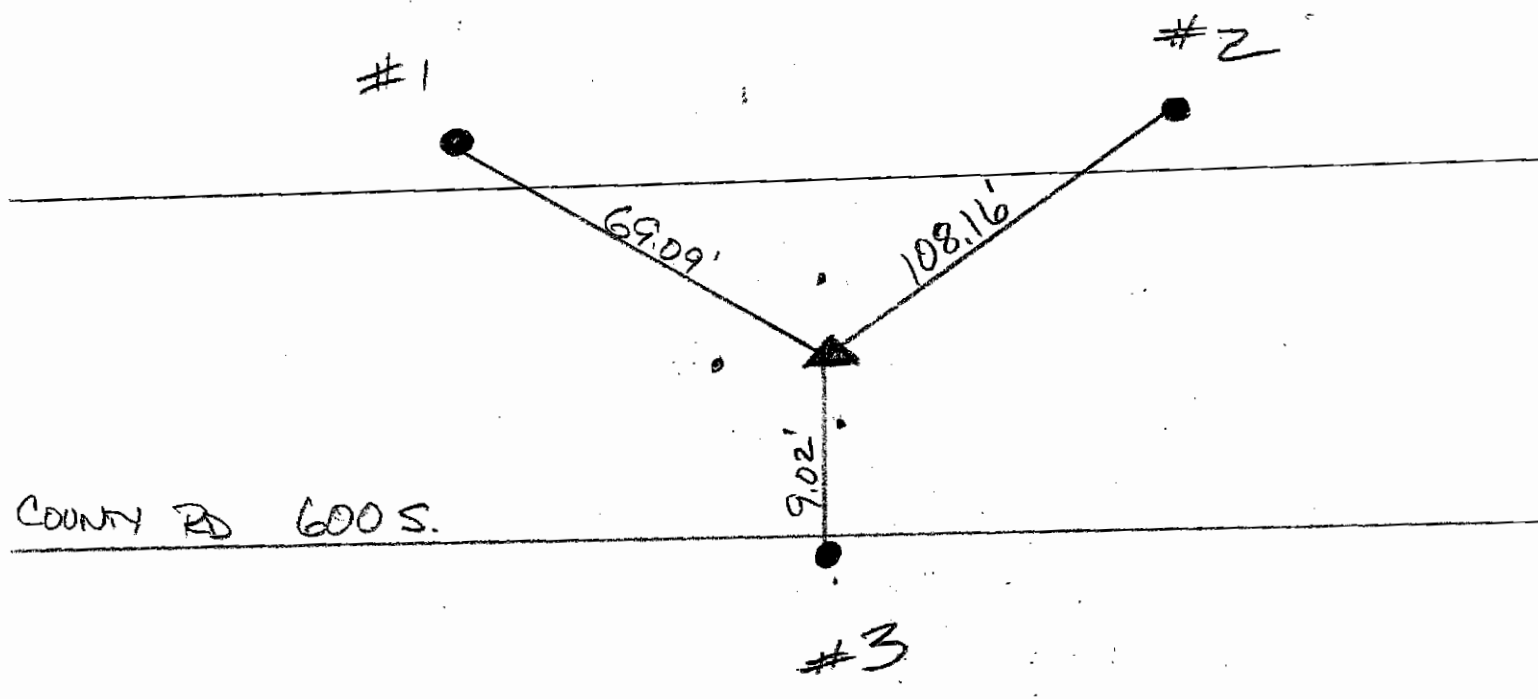
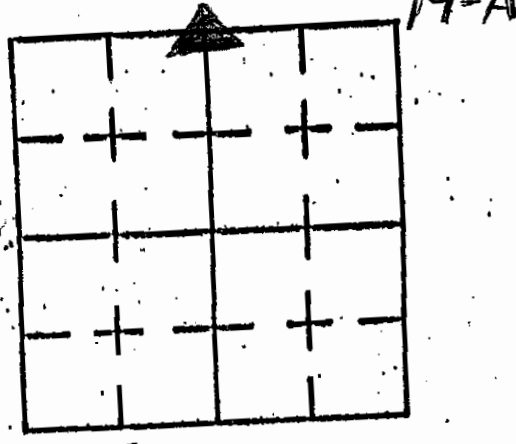
Inst. \_\_\_\_\_ Rod \_\_\_\_\_

TYPE of MARKER SC. SURVEYOR MONUMENT Cond. JUST SET

METHOD of ESTABLISHMENT POINT ESTABLISHED BY \_\_\_\_\_

SHELBY COUNTY SURVEYOR T. SUMERFORD

19A  
(2 of 2)

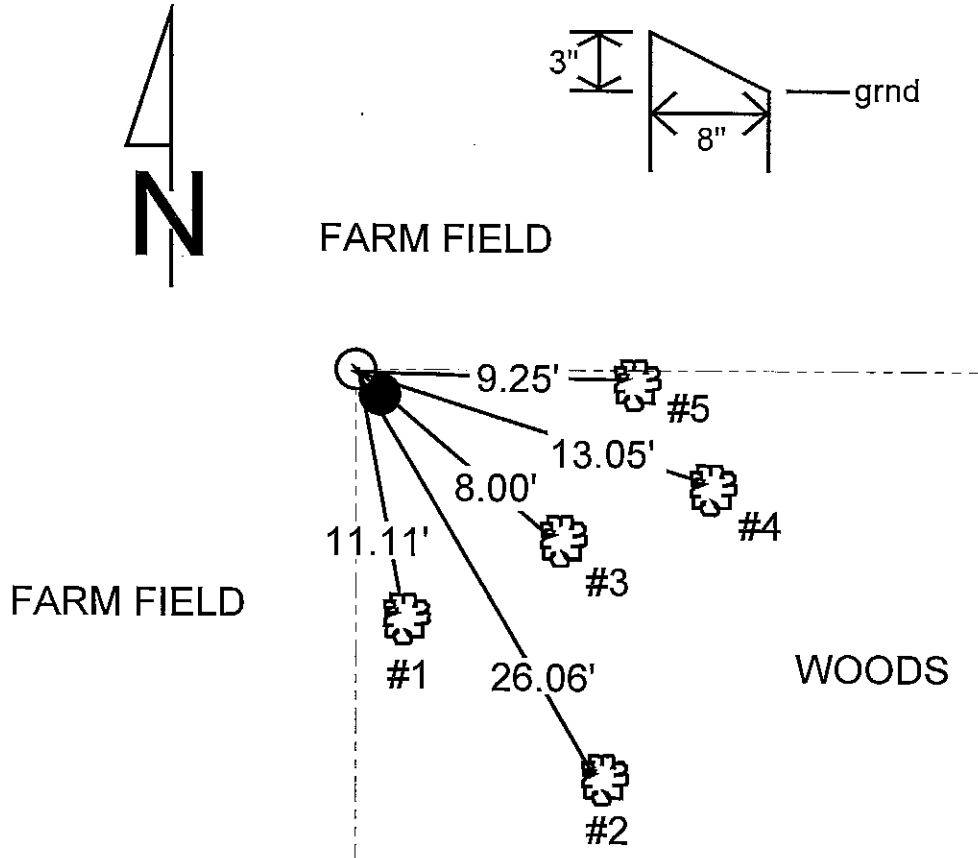
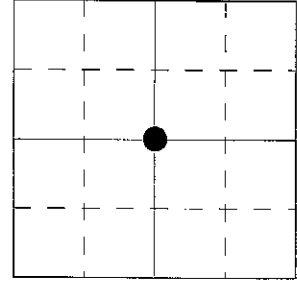


REFERENCE	DISTANCE	DESCRIPTION
1	69.09	REMC POLE 41744 (PK NAIL @ 15" UP SOUTH SIDE)
2	108.16	REMC POLE 018880 (PK NAIL @ 15" UP SOUTH SIDE)
3	9.02'	#5 REBAR DUE SOUTH OF MONUMENT AT PHYSICAL EDGE OF ASPHALT

SECTION CORNER RECORD  
SHELBY COUNTY, INDIANA  
Sec. 2 T. 11N R. 6E

Ref. No. 19C

DATE : 03/17/89  
 CREW P.C. : D. Rivers  
 Instrument :  
 Rod : D. Wall  
 Marker Type : Stone  
 Condition : Good (set solid), (granite)  
 Method of Establishment : Found stone at NW corner of corner post.  
 Stone was 3" above ground and 3" E-W x 6" N-S. Orange carsonite rod set 6" East and 3" South of high point. (Used high point of stone).



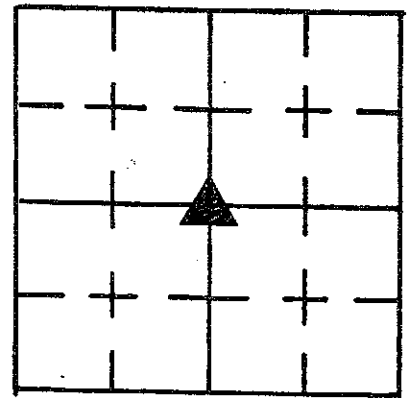
REFERENCE	DISTANCE	DESCRIPTION
1	11.11'	PK nail West side 24" Maple, 12" up
2	26.06'	PK nail West side 15" Walnut, 32" up
3	8.00'	PK nail West side 10" Tree, 36" up
4	13.05'	PK nail North side 28" Wild Cherry Tree, 12" up
5	9.25'	PK nail North side 9" Walnut Tree, 10" up
	0.55'	NW face of old broken off round wooden corner post (approx. 42" tall)
		Plumbed all distances

# SECTION CORNER RECORD

ELBY COUNTY, INDIANA

Sec. 2 T. 11-N R. 6-E

19C  
(2 of 2)



DATE 3/17/89

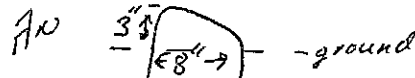
CREW P.C. P. Rivers

Inst. \_\_\_\_\_ Rod A. Wall

TYPE of MARKER Stone Cond. Good (set solid) (Granite)

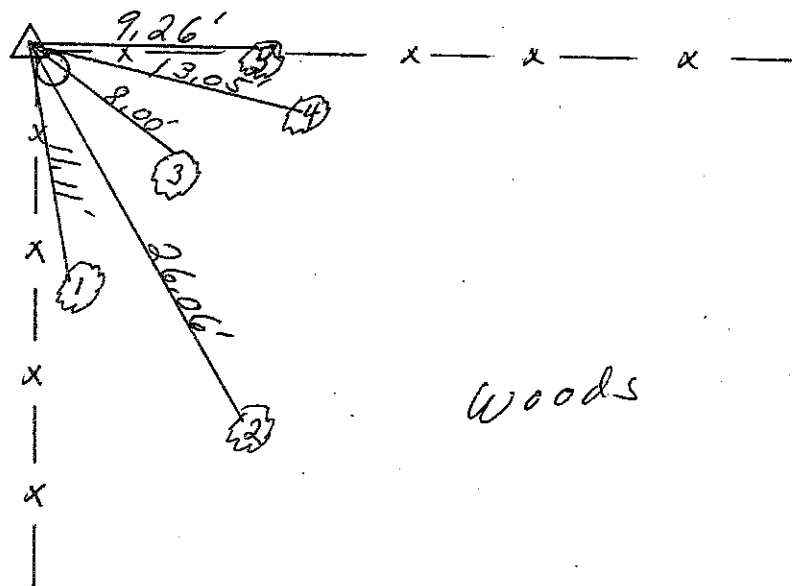
METHOD of ESTABLISHMENT Found Stone at N.W. corner of

corner post Stone 3" above Ground, 8" E. Tow. x 6" N. T.O.S.  
Orange Carborundum Rod set 6" East & 3" South of High point. (used  
High point of Stone)



Farm Field

Farm Field



REFERENCE	DISTANCE	DESCRIPTION
1.	11.11'	P.K. W. SIDE 24" Maple 12" UP
2.	26.06'	P.K. W. SIDE 15" Walnut 32" UP
3.	8.00'	P.K. W. SIDE 10" Tree 36" UP
4.	13.05'	P.K. N. SIDE 28" Wild Cherry Tree 12" UP
5.	9.25'	P.K. N. SIDE 9" Walnut Tree 10" UP
	0.55'	N.W. Face of old Broken off Round wooden corner post (Approx. 42" Tall)
		Plumbed ALL Distances

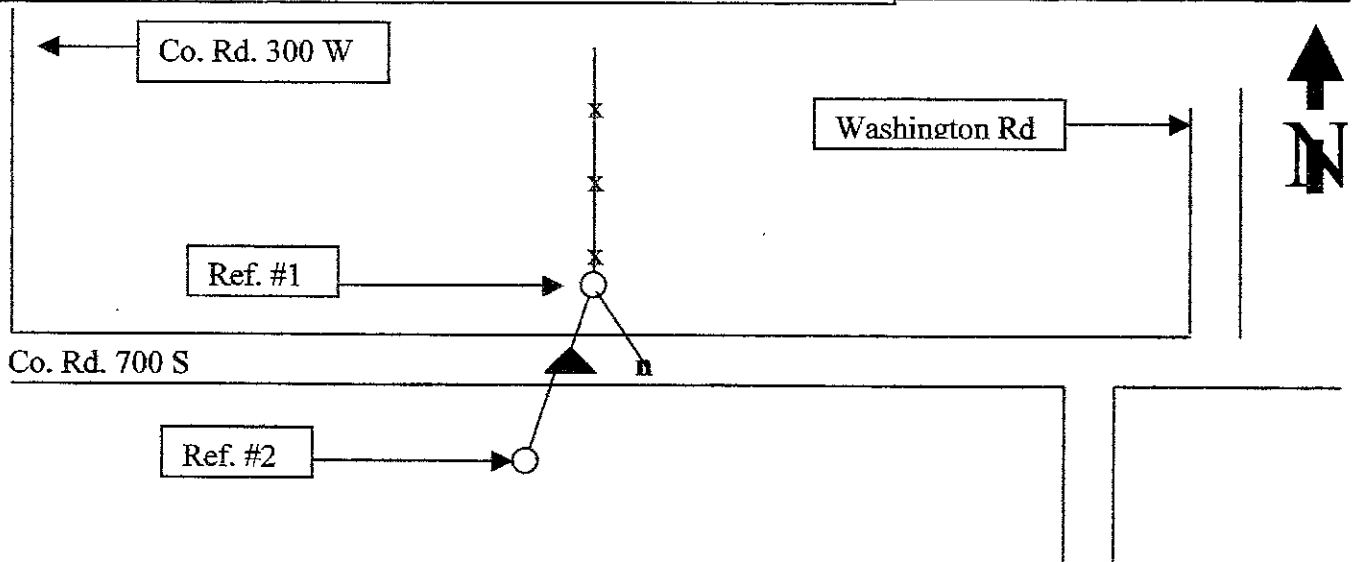
**SECTION CORNER RECORD  
SHELBY COUNTY, INDIANA  
Sec. 11 T. 11N R. 6E**

Ref. No. 19E

**DATE:** 07/16/2008  
**CREW:** Clifton Drodgy  
**OLD RECORD REF:**  
**MARKER TYPE:** Stone

		▲	

**Method of Establishment:** Located Rail Road Spike and surveyor's nail  
Lying in a ESE direction from Spike



Drawing Not To Scale

REF #	DISTANCE	DESCRIPTION
Ref. #1	23.45 Ft	8 inch end post of North/South Fence with Surveyor's washer 18 in. up on North side
Ref. #2	22.70 Ft	Shelby Co. REMC utility pole #019920, Surveyor's washer 18 in up on North side
"n"	09.95 Ft	Nail is in EastSouthEast direction from Rail Road Spike
"n"	23.25 Ft	Measured from nail to 8 inch end post or Re. #1

**GEODETTIC INFORMATION  
Datum: NAD83 (CORS96)**

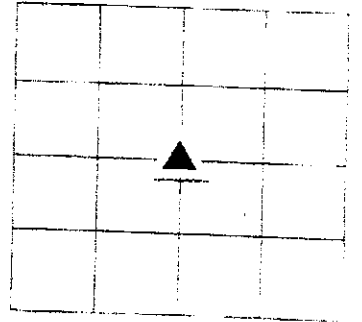
GPS REF.	DISCLAIMER
DATE:	The section corner coordinates annotated hereon have been obtained with RTK GPS methods by personnel of Shelby County Surveyor. No guarantee is made to the correctness or accuracy of these values and they have been provided for recovery and verification purposes only. The Shelby County Surveyor's Office will not be held liable for errors or negligence in part by the surveyor who does not physically determine the location of section lines perform in compliance with <b>Indiana Title 865, Article 1, Rule 12-10</b> of the Administration Code. These coordinates will have no legal weight of authority unless monument and all its accessories have been obliterated.
BY:	
NORTHING:	
EASTING:	

19G  
(1 of 2)

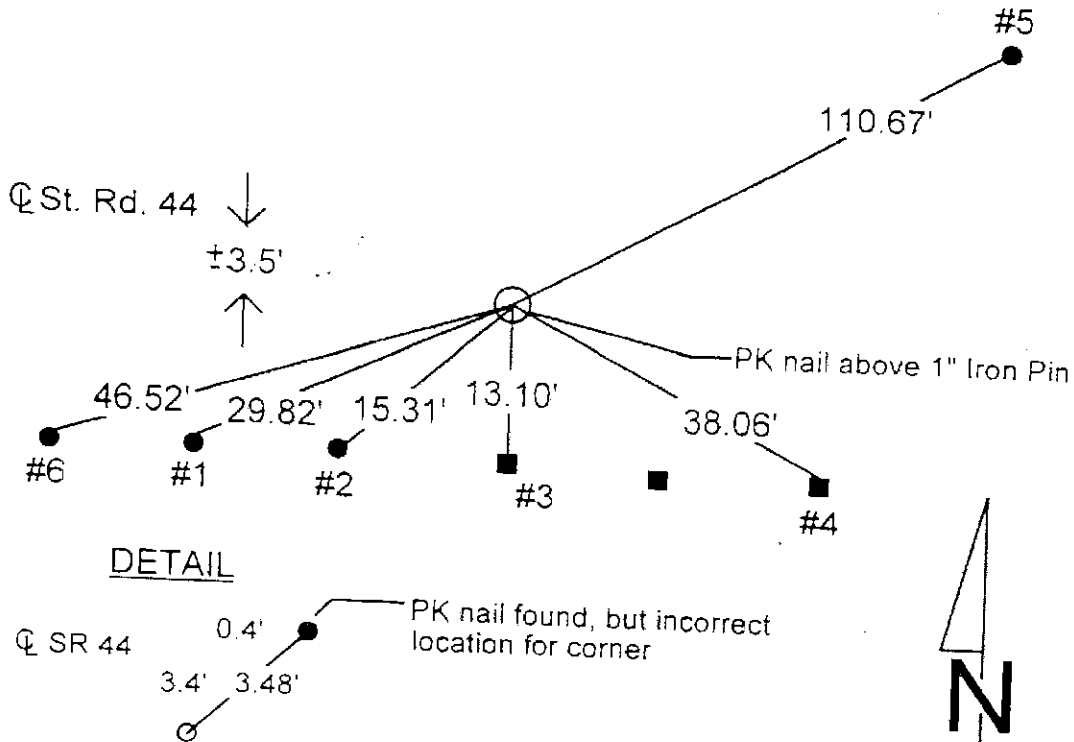
SECTION CORNER RECORD  
SHELBY COUNTY, INDIANA  
Sec. 11 T. 12N R. 6E

Ref. No. 19G

DATE: 09/10/2013////03/20/85  
CREW: 1985 L. May  
OLD RECORD REF: PK nail over 1" Iron Pin  
MARKER TYPE:



Originally found and replaced by T. Sumerford L.S.; Located with metal detector and placed PK nail on surface above 1" diameter Iron Pin 6" deep  
Later dug stone and GPS reading from center of Stone



Note: To be replaced by State Hwy. monument. Summer 1985

REF #	DISTANCE	DESCRIPTION
		1301-IN-E Nad 83 285366.8, 1550214.2 Area Search Results: ADDISON TWP Layer: Townships Trustee: James Garrett, Jr. 616

GEODETIC INFORMATION  
Datum: NAD83 (CORS96)

GPS REF. 110	DISCLAIMER
DATE: 20??	The section corner coordinates annotated hereon have been obtained with RTK GPS methods by personnel of Shelby County Surveyor. No guarantee is made to the correctness or accuracy of these values and they have been provided for recovery and verification purposes only. The Shelby County Surveyor's Office will not be held liable for errors or negligence in part by the surveyor who does not physically determine the location of section lines perform in compliance with <b>Indiana Title 865, Article 1, Rule 12-10</b> of the Administration Code. These coordinates will have no legal weight of authority unless monument and all its accessories have been obliterated.
BY: T. Sumerford J. Powell	
NORTHING: 1550135.224	
EASTING: 282709.803	

# SECTION CORNER RECORD

## SHELBY COUNTY, INDIANA

19G  
(2 of 2)

Sec. 11 T. 11N R. 6E

DATE 6/13/86

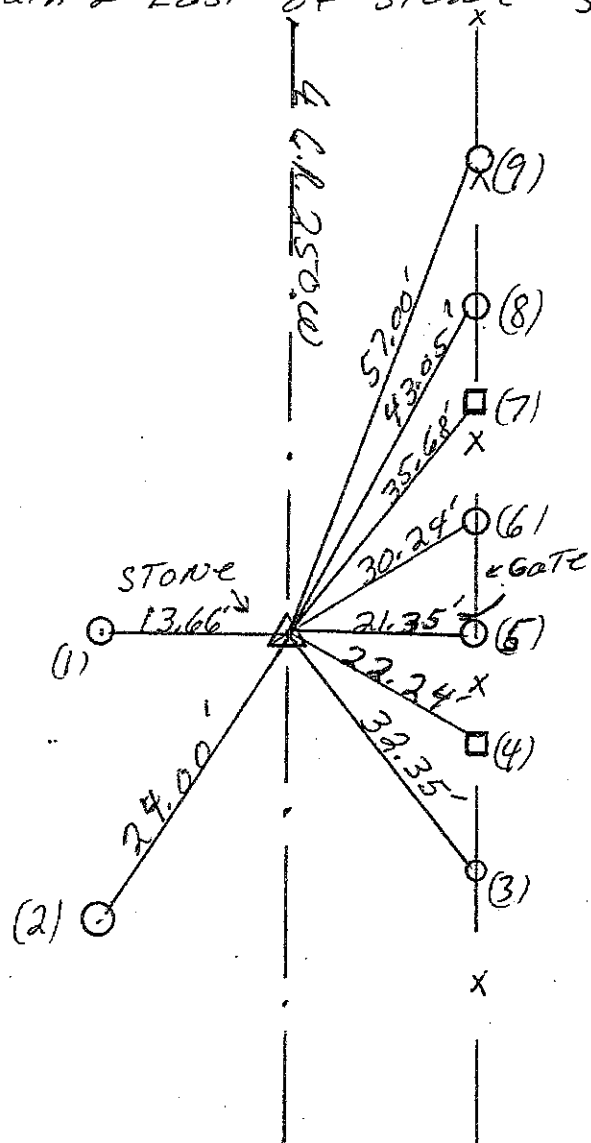
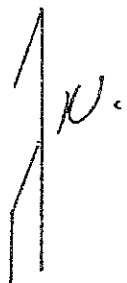
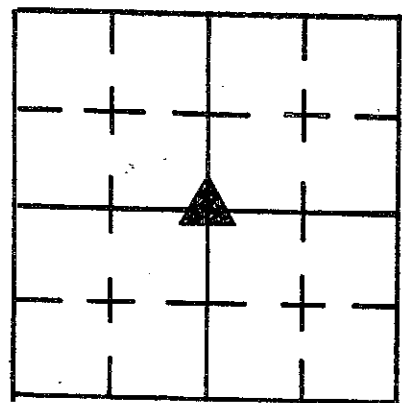
CREW P.C. R. McGaha

Inst. \_\_\_\_\_ Rod Feluther/K. Rods

TYPE of MARKER STONE Cond. Good (sand stone)

METHOD of ESTABLISHMENT Dig in center of C.R. 250 W

in line with a corner post, found stone 10" deep, set 2 RR SPIKES 10" deep 5" N.A.S. of stone (stone) 12" x 6". set 2 P.K.S ON surface South & East of stone set R.R. spike over stone.



REFERENCE	DISTANCE	DESCRIPTION
(1)	13.66'	P.K. NAIL East Side corner Post 7" up
(2)	24.00'	P.K. NAIL East Side Utility Pole 7" up
(3)	32.35'	P.K. NAIL West Side of Fence Post 6" up
(4)	22.24'	P.K. NAIL West Side Square Fence Post 7" up
(5)	21.35'	P.K. NAIL West Round corner Post 13" up
(6)	30.24'	P.K. NAIL West Round Gate Post 6" up
(7)	35.68'	P.K. NAIL West Side Square Fence Post 6" up
(8)	43.05'	P.K. NAIL West Side Fence Post 6" up
(9)	57.00'	P.K. NAIL West Side Fence Post 7" up
OFFSET	2.00'	P.K. NAIL IN ASPHALT South of stone
OFFSET	2.00'	( ) ( ) ( ) ( ) East ( ) ( ) SET R.R. SPIKE OVER STONE

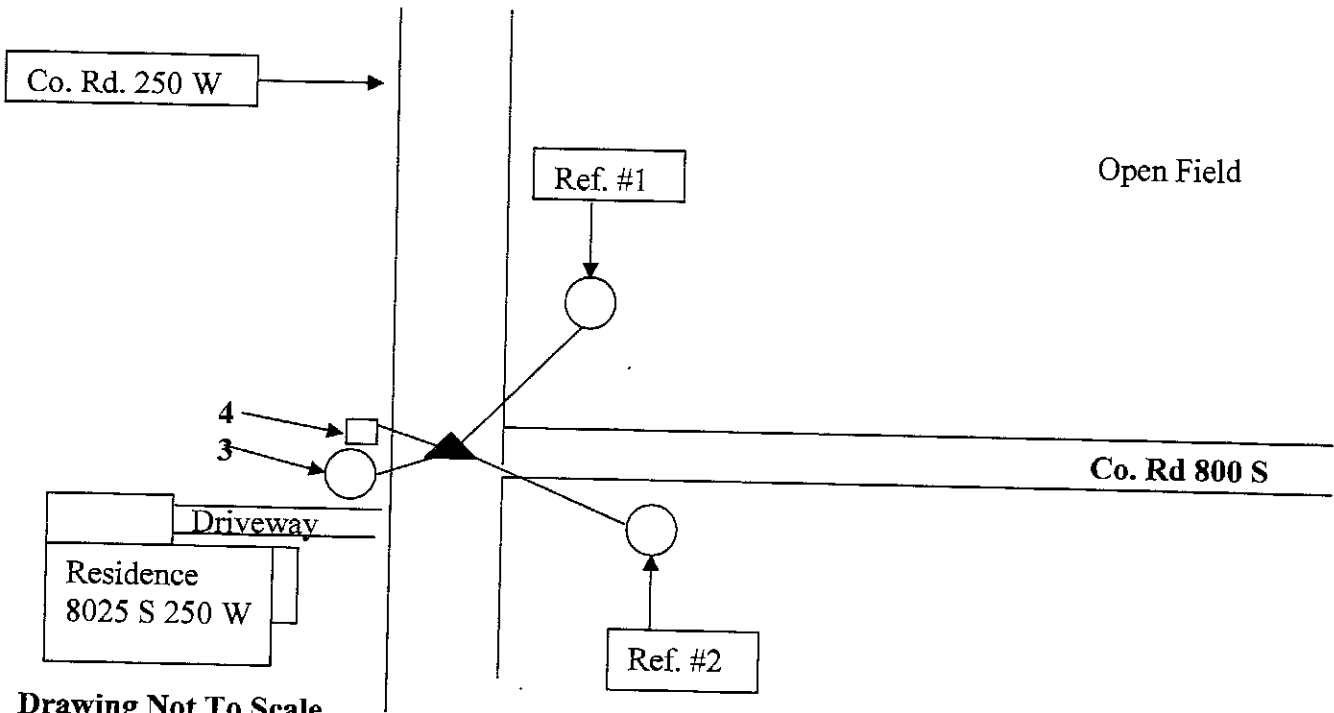

**SECTION CORNER RECORD  
SHELBY COUNTY, INDIANA  
Sec. 11 T. 11N R. 6E**

19J  
(1 of 4)

**DATE:** 06/05/2008  
**CREW:** Clif Droddy  
**OLD RECORD REF:**  
**MARKER TYPE:** Boulder /

Ref. No. 19J

Method of Establishment: Boulder / 8" E-W BY 14 " Est. Height:  
8 " Deep



Drawing Not To Scale

REF #	DISTANCE	DESCRIPTION
1	27.67 Ft	Shelby Co REMC utility pole #40694; Surveyor washer 18 in. up on South side
2	46.48 Ft	Shelby Co. REMC utility pole #40695; Surveyor washer 18 in up on North side N 1515170.376 E 282920.081
3	18.11 Ft	Unidentified utility pole; Surveyor washer 18 in. up on North side
4	18.82 Ft	4 x 4 in. post; surveyor washer 18 in. up on South side

**GEODETTIC INFORMATION**

Datum: NAD83 (CORS96)

GPS REF.	DISCLAIMER
<b>DATE:</b> 03/27/2008	The section corner coordinates annotated hereon have been obtained with RTK GPS methods by personnel of Shelby County Surveyor. No guarantee is made to the correctness or accuracy of these values and they have been provided for recovery and verification purposes only. The Shelby County Surveyor's Office will not be held liable for errors or negligence in part by the surveyor who does not physically determine the location of section lines perform in compliance with <b>Indiana Title 865, Article 1, Rule 12-10</b> of the Administration Code. These coordinates will have no legal weight of authority unless monument and all its accessories have been obliterated.
<b>BY:</b> Scott Sumerford	
<b>NORTHING:</b> 1515179.290	
<b>EASTING:</b> 282865.486	

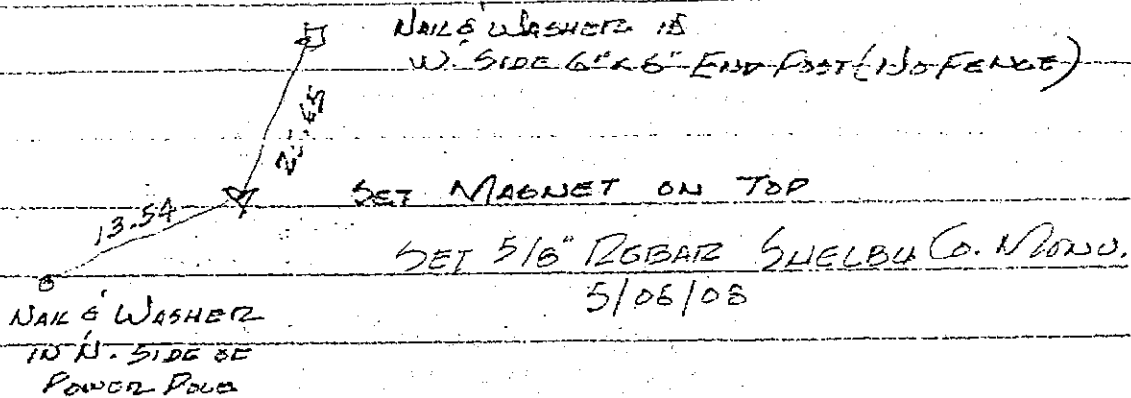
WEST 1/4 COR. SEC. 28-12N-6E

GRANITE ROCK

8" x 8" x 14" EST. HEIGHT 30" DEEP (BOULDER FOUND ON TOP)

BOULDER TAKEN AWAY TO AUDIO COMPOSITION.

3/29/08



NORTH 1/4 COR. SEC. 8-11N-6E

GRANITE ROCK

12" E-W x 5" N-S x 14" EST. HEIGHT 6" DEEP

2" <sup>PIECE</sup> OF 5/8" REBAR FOUND 1.7' <sup>SOUTH</sup> E 0.2' <sup>EAST</sup> W

RESET REBAR IN ORIG. LOC.

TO BE REMOVED AFTER STONE IS REFERENCED.

SOUTH 1/4 COR. SEC. 11-11N-6E

BOULDER

8" E-W x 12" N-S x 14" EST. HEIGHT 8" DEEP

SOUTH 1/4 COR. SE 1/4 SEC. 11-11N-6E

FIELD STONE HAD BEEN HIT. / LAYING FLAT

RESET IN ORIG. POSITION AS CLOSELY AS POSSIBLE

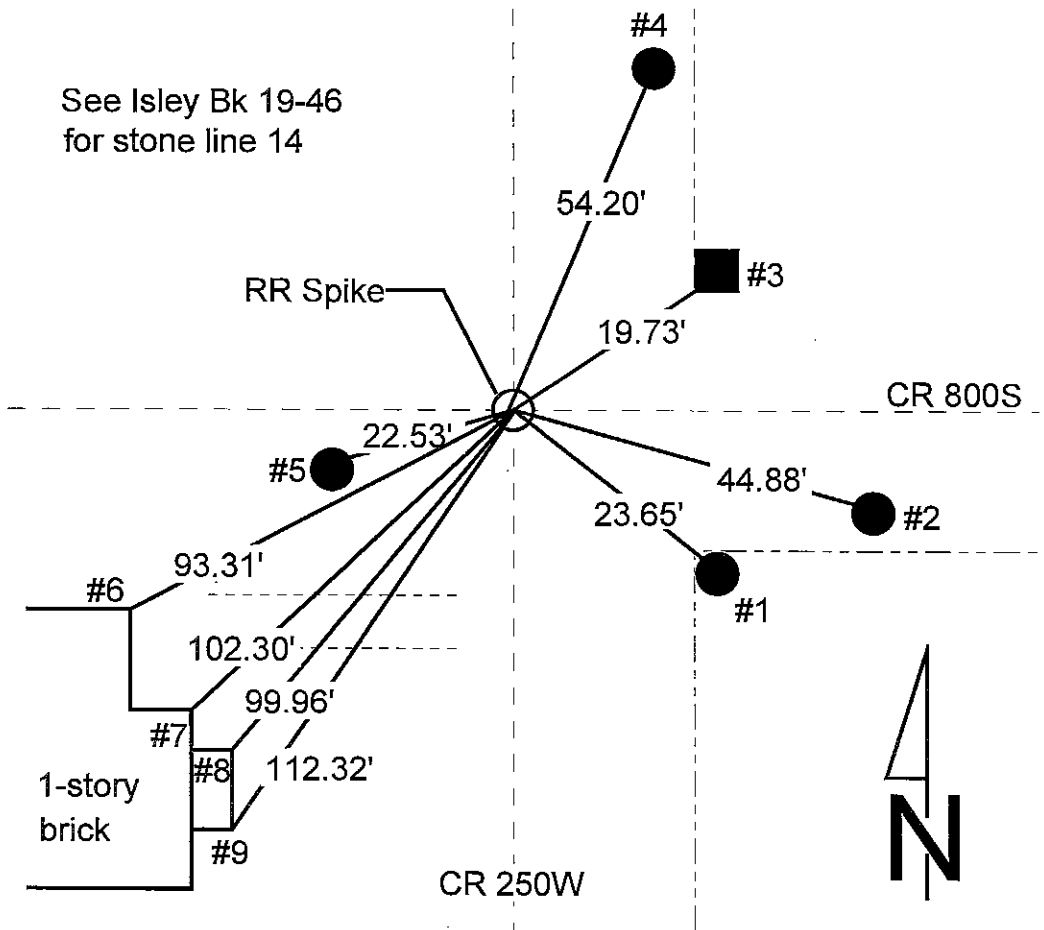
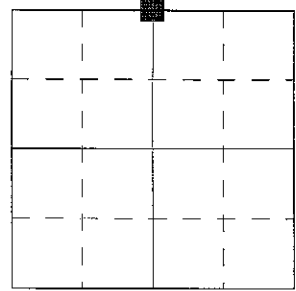
12" N-S x 3" E-W x 14" HIGH / WEDGE SHAPE - 6" DEEP

SET MAG. NAIL 3.00' S.  
" " " 2.00' W

SECTION CORNER RECORD  
SHELBY COUNTY, INDIANA  
Sec. 14 T. 11N R. 6E

Ref. No. 19J

DATE : 12/20/83  
 CREW P.C. : L. May  
 Instrument :  
 Rod : D. Rode / L. Justice  
 Marker Type : RR Spike  
 Condition : Good  
 Method of Establishment : Found nail in road, placed PK nail 4.00' due East and South of nail. Dug and nothing found, reset RR spike in place of nail found.



REFERENCE	DISTANCE	DESCRIPTION
1	23.65'	PK nail 6" up NW side round wood corner post
2	44.88'	PK nail 5" up North side REMC power pole #018224 (1)
3	19.73'	PK nail 6" up SW side square wood corner post
4	54.20'	PK nail 6" up West side REMC power pole #07047
5	22.53'	PK nail 3" up East side utility pole (no identification)
6	93.31'	Top of first brick @ East corner of North side of 1 story brick
7	102.30'	Top of first brick @ corner where house extends East near porch
8	99.96'	Top of concrete porch slab NE corner of porch
9	112.32'	Top of concrete porch slab SE corner of porch

# SECTION CORNER RECORD

## SHELBY COUNTY, INDIANA

19J  
(4 of 4)

Sec. 14 T. 11 R. 6

DATE 12 / 20 / 83

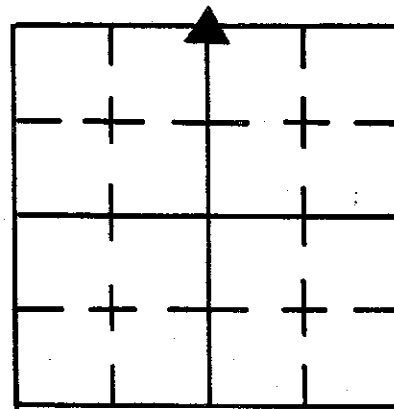
DRAWN BY P.C. L. MAY

WITNESSED BY                      Rod D. RODE / L. JUSTICE

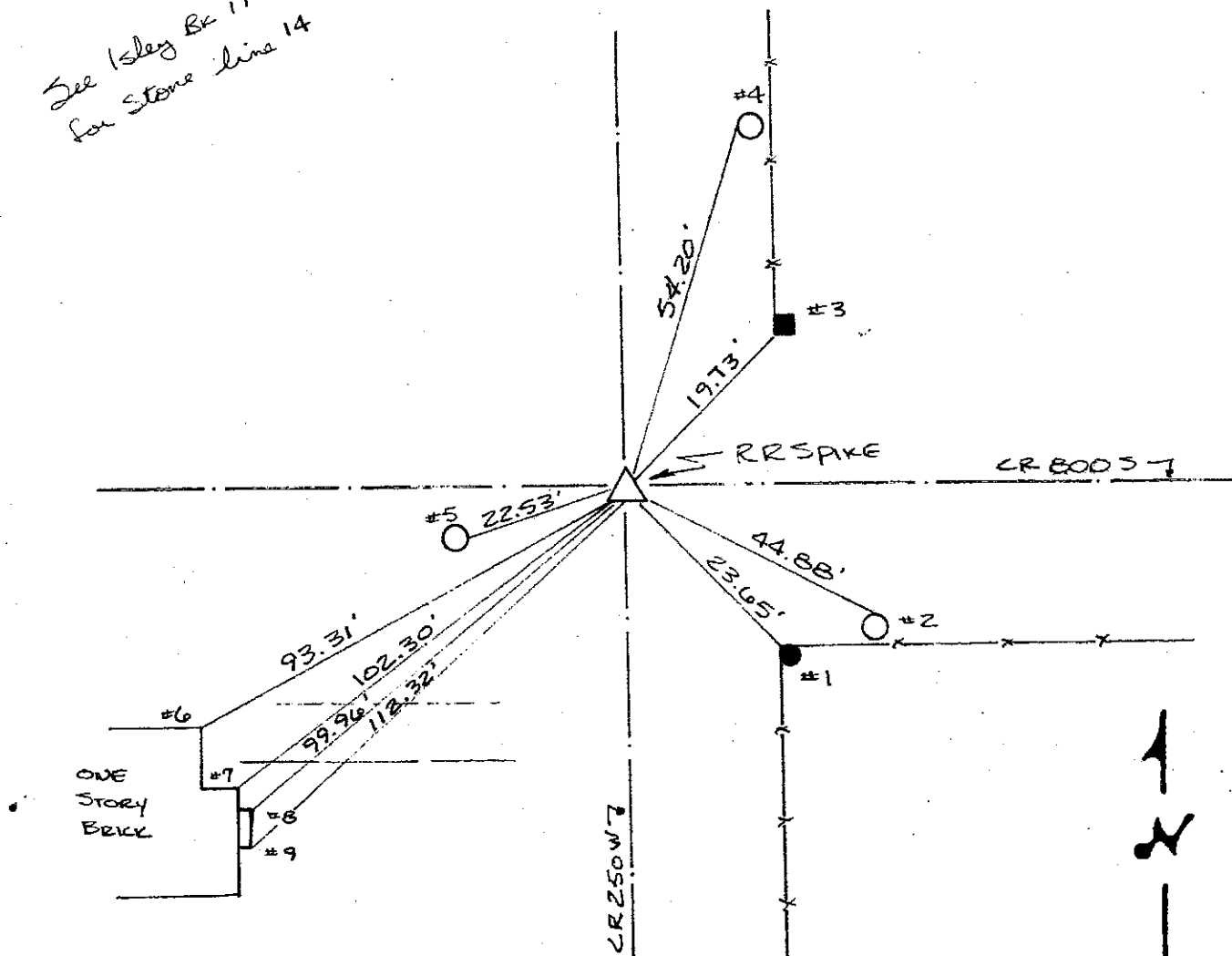
TYPE of MARKER RR SPIKE Cond. GOOD

METHOD of ESTABLISHMENT FOUND NAIL IN ROAD, PLACED P.K. NAIL 4.00' DUE

EAST & SOUTH OF NAIL, DUG AND NOTHING FOUND, RESET RR SPIKE IN PLACE OF NAIL FOUND



*See Isley Bk 19-46  
for Stone line 14*



REFERENCE	DISTANCE	DESCRIPTION
1	23.65'	PK NAIL 6" UP NW SIDE ROUND WOOD CORNER POST
2	44.88'	PK NAIL 5" UP NORTH SIDE REML PWP # 018224 (1)
3	19.73'	PK NAIL 6" UP S.W. SIDE SQUARE WOOD CORNER POST
4	54.20'	PK NAIL 6" UP WEST SIDE REML PWP 07047
5	22.53'	PK NAIL 3" UP EAST SIDE UTILITY POLE (NO IDENTIFICATION)
6	93.31'	TOP OF FIRST BRICK @ EAST CORNER OF NORTH SIDE OF 1 STORY BRICK
7	102.30'	TOP OF FIRST BRICK @ CORNER WHERE HOUSE EXTENDS EAST NEAR PORCH
8	99.96'	TOP OF CONC PORCH SLAB NE CORNER OF PORCH
9	112.32'	TOP OF CONC. PORCH SLAB SE CORNER OF PORCH

SECTION CORNER RECORD  
SHELBY COUNTY, INDIANA  
Sec. 14 T. 11N R. 6E

Ref. No. 19L

DATE : 12/20/83

CREW P.C. : L. May

Instrument :

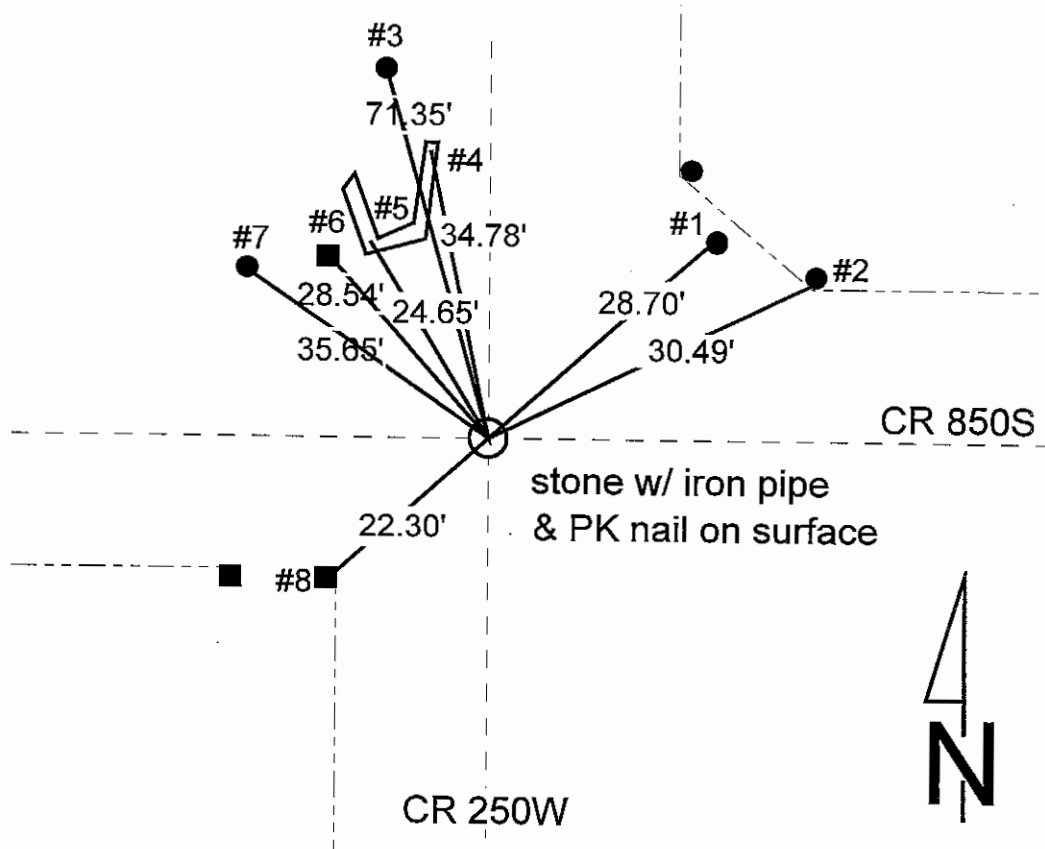
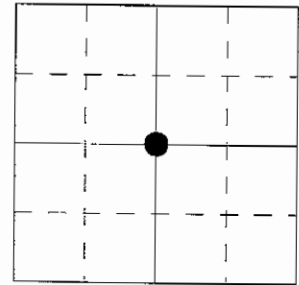
Rod : D. Rode / L. Justice

Marker Type : Stone

Condition : Good

Method of Establishment : Nothing found on surface, dug and found 14" x 2" steel pipe w/ RR spike and concrete inside it 5" below

pavement. Found pipe to be resting on top of stone 19" down, reset pipe as found and set PK nail on surface over pipe.

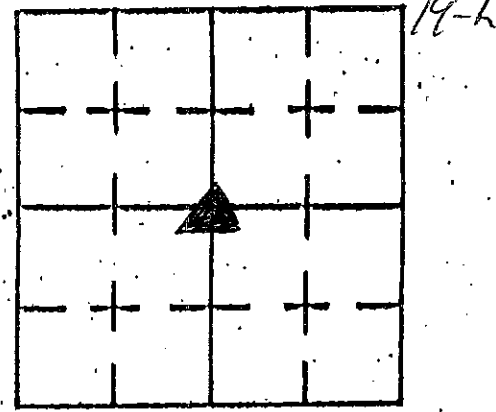


REFERENCE	DISTANCE	DESCRIPTION
1	28.70'	Nail w/ bottle cap found 10" up SE side REMC power pole #07173
2	30.49'	PK nail 11" up South side round wood corner post
3	71.35'	PK nail 3" up East side REMC power pole #018680
4	34.78'	Cut "X" North end of wing wall on top, West side of road
5	24.65'	Cut "X" in SW most part of headwall on top, North side of road
6	28.54'	SE corner square concrete corner post
7	35.65'	PK nail 12" up South side REMC power pole #07172
8	22.30'	PK nail 8" up East side square wood corner post
straddle	4.00'	PK nail in pavement due North
straddle	4.00'	PK nail in pavement due East

# SECTION CORNER RECORD

SHELBY COUNTY, INDIANA

19L  
(2 of 3)



Sec. 14 T. 11 R. 6

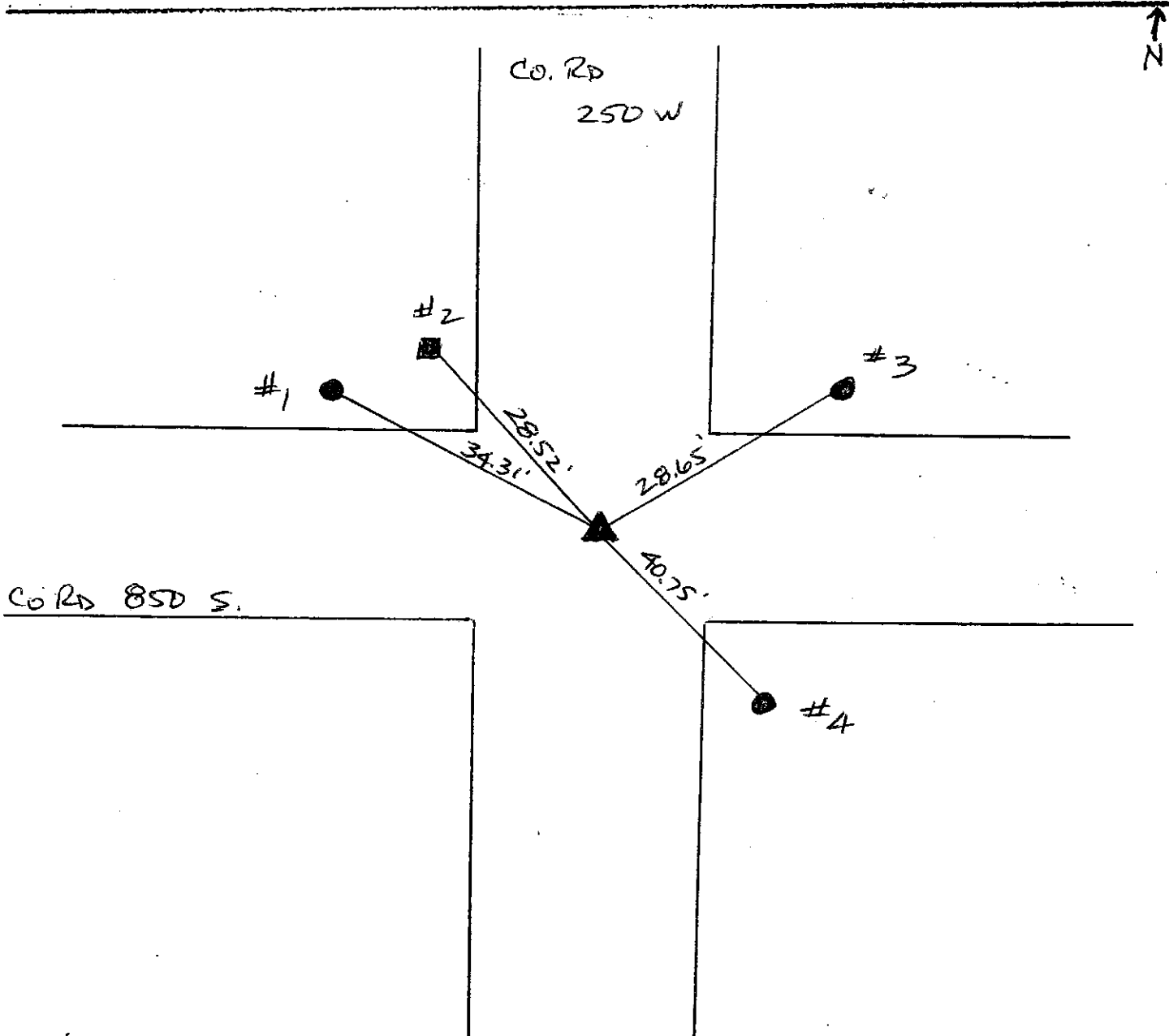
DATE 8/11/03

CREW P.C. Tony Sipes

Inst. \_\_\_\_\_ Rod \_\_\_\_\_

TYPE of MARKER STONE WITH IRON PIPE Cond. \_\_\_\_\_

METHOD of ESTABLISHMENT FROM OLD REFERENCES



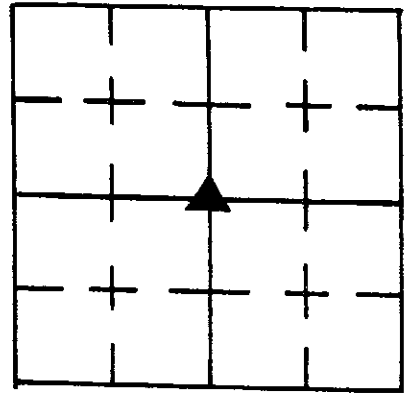
REFERENCE	DISTANCE	DESCRIPTION
1	34.31'	REMC POLE # 42832 - PK NAIL @ 12" UP S.E. SIDE
2	28.52'	SO CONC. POST AT S.E. BASE
3	28.65'	REMC POLE # 40484 - PK NAIL @ 12" UP SW SIDE
4	40.75'	CUT-OFF UTILITY POLE 4' HIGH PK NAIL @ 1' UP NORTH SIDE

# SECTION CORNER RECORD

## SHELBY COUNTY, INDIANA

Sec. 14 T. 11 R. 6

19L  
(3 of 3)



DATE 12/20/83

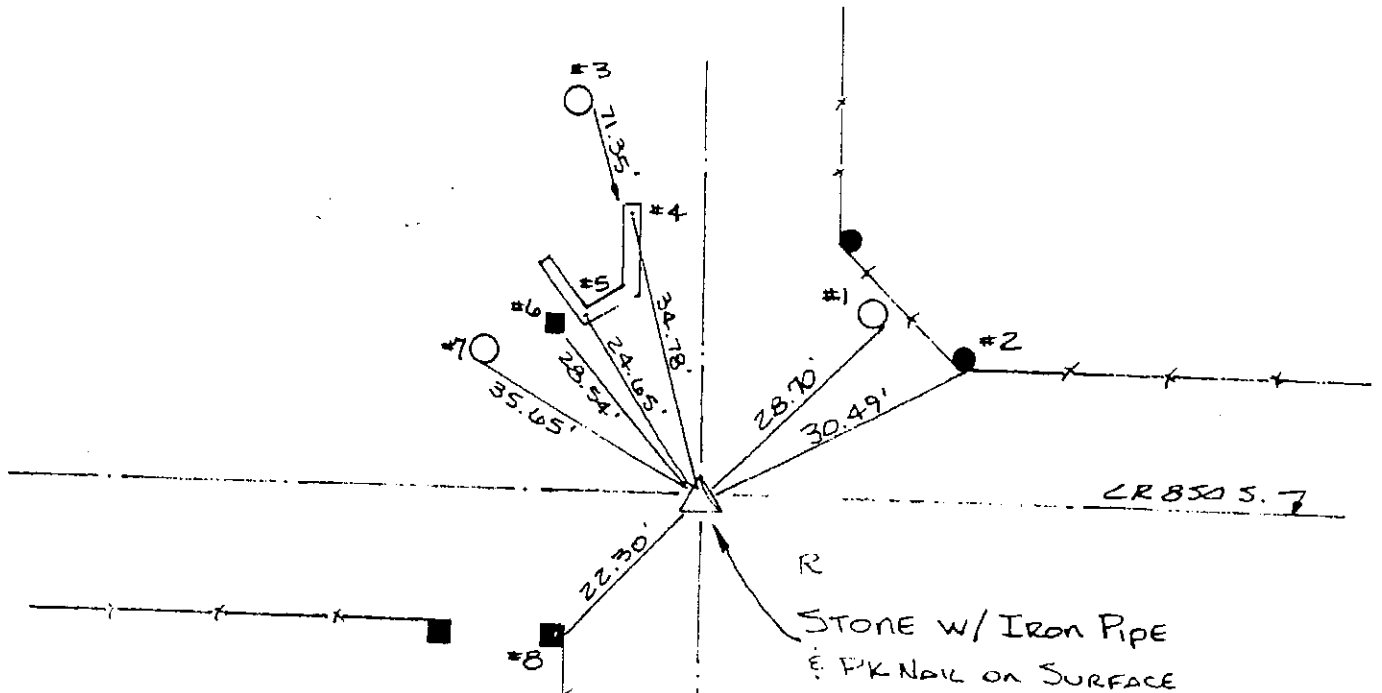
CREW P.C. L May

Inst. \_\_\_\_\_ Rod D. RODE/L. JUSTICE

TYPE of MARKER STONE Cond. GOOD

METHOD of ESTABLISHMENT NOTHING FOUND ON SURFACE, DUG AND FOUND 14" X

2" STEEL PIPE W/ RR SPIKE CONC. INSIDE IT 5" BELOW PUNT. FOUND PIPE TO BE RESTING ON TOP OF STONE 19" DOWN, RESET PIPE AS FOUND AND SET PK NAIL ON SURFACE OVER PIPE.



**GEODETIC INFORMATION**  
Datum: NAD83 (CORS96)

GPS REF. 179
N Corner (19L)
DATE: Received 12/07/2015
T. Sumerford LS
BY: Entered 12/21/2015
C. Droddy
NORTHING: 1512510.426
EASTING: 282793.018

**DISCLAIMER**  
The section corner coordinates annotated hereon have been obtained with RTK GPS methods by personnel of Shelby County Surveyor. No guarantee is made to the correctness or accuracy of these values and they have been provided for recovery and verification purposes only. The Shelby County Surveyor's Office will not be held liable for errors or negligence in part by the surveyor who does not physically determine the location of section lines perform in compliance with **Indiana Title 865, Article 1, Rule 12-10** of the Administration Code. These coordinates will have no legal weight of authority unless monument and all its accessories have been obliterated.

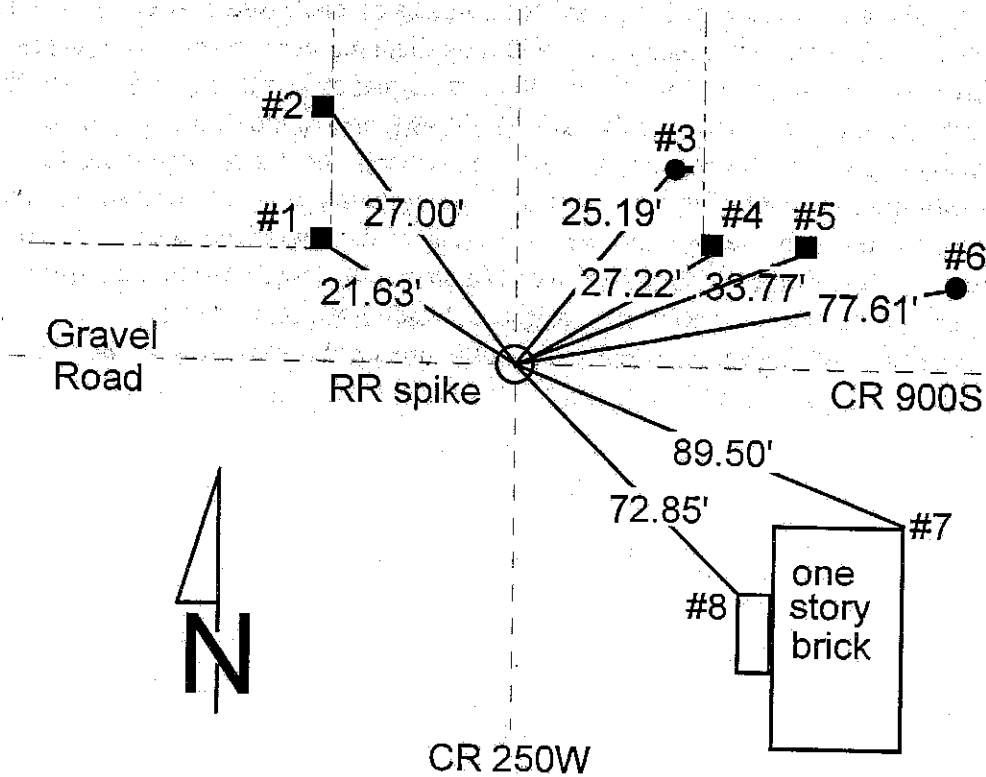


REFERENCE	DISTANCE	DESCRIPTION
1	28.70'	NAIL W/ BOTTLE CAP FOUND 10" UP SE SIDE REMC PWP # 07173
2	30.49'	PK NAIL 11" UP SOUTH SIDE ROUND WOOD CORNER POST
3	71.35'	PK NAIL 3" UP EAST SIDE REMC PWP # 018680
4	34.78'	CUT "X" NORTH END OF WING WALL ON TOP, WEST SIDE OF ROAD
5	24.65'	CUT "X" IN S.W. MOST PART OF HEADWALL ON TOP, NORTH SIDE ROAD
6	28.54'	S.E. CORNER SQUARE CONCRETE CORNER POST
7	35.65'	PK NAIL 12" UP SOUTH SIDE REMC PWP # 07172
8	22.30'	PK NAIL 8" UP EAST SIDE SQUARE WOOD CORNER POST
STRADDLE	4.00'	PK NAIL IN PUNT. DUE NORTH
STRADDLE	4.00'	PK NAIL IN PUNT. DUE EAST

**SECTION CORNER RECORD**  
**SHELBY COUNTY, INDIANA**  
Sec. 23 T. 11N R. 6E

DATE : 02/08/84  
 CREW P.C. : L. May  
 Instrument :  
 Rod : D. Rode  
 Marker Type : RR Spike  
 Condition : Just Set  
 Method of Establishment : See attached sheet

Ref. No. 19N

REFERENCE	DISTANCE	DESCRIPTION
1	21.63'	SE corner concrete, square corner post
2	27.00'	PK nail 8" up East side square wood brace post
3	25.19'	PK nail 6" up Southwest side REMC power pole #07184 w/ phone box
4	27.22'	PK nail 12" up South side square wood corner post
5	33.77'	PK nail 12" up South side square wood brace post
6	77.61'	PK nail 8" up Southwest side REMC power pole #07185
7	89.50'	Northeast corner limestone foundation top of first block up
8	72.85'	Northwest corner of block foundation of porch top of first block up
straddle	5.53'	PK nail in pavement South
straddle	5.05'	PK nail in pavement Southwest

*See other side*

**GEODETIC INFORMATION**  
Datum: NAD83 (CORS96)

GPS REF. 138/Story, C. [REDACTED]	<p><b>DISCLAIMER</b></p> <p>The section corner coordinates annotated hereon have been obtained with RTK GPS methods by personnel of Shelby County Surveyor. No guarantee is made to the correctness or accuracy of these values and they have been provided for recovery and verification purposes only. The Shelby County Surveyor's Office will not be held liable for errors or negligence in part by the surveyor who does not physically determine the location of section lines perform in compliance with <b>Indiana Title 865, Article 1, Rule 12-10</b> of the Administration Code. These coordinates have no legal weight of authority unless monument and all its accessories have been obliterated.</p>
BY: T. Sumerford C. Drodgy	
NORTHING: 1509864.886	
EASTING: 282732.446	

**Method Of Establishment:**

Found painted "X" w/ punch mark in center of intersection, dug and found nothing. Found stones @ NE corner Section 23-11-6 (A) and NW corner of NE/4 of NE/4 (B). Set up @ 2nd stone (B) mentioned and sighted first stone (A), turned 180 degrees and set PK nail @ equal distance (1333.04'). Set PK nail 3.00' due West & South of nail set @ distance. Dug and found nothing. PK nails set due West & South are same nails called for as straddles below. Dug for stone @ NW corner of section 12-11-6 (E). Nothing found, set RR spike due South, 15.0' of corner post of fence running North. From all indications, fence is along West line of section 14-11-6. The 15' distance was arrived at by splitting fences on each side of road +/- 1/4 mile West of corner. Set on PK nail mentioned above and took distance west to spike (E) just set, 2643.42'. Total distance A-E = 2643.42 + 2666.08 = 5309.5 ft., equal split = 2654.75 ft. With this information I then moved East of the PK nail 11.33', dug and found nothing. The area I dug at this point also covered the discrepancy found when pulling the deeded distances for a 1 acre tract in this Southeast corner of the intersection. Using the fence that bounds the South and East side of the tract I found the distances to be +/- 4' short of the centerline of the E-W road & +/- 7' short of the centerline of the N-S road. Since no distance involved matched up among themselves or with the existing R/W fences it was decided by John Whitlock, County Surveyor, to use the existing R/W fences more particularly the one on the West side fo the road with the concrete corner post, pulling distances of 16.5' East and 15' South of said post.

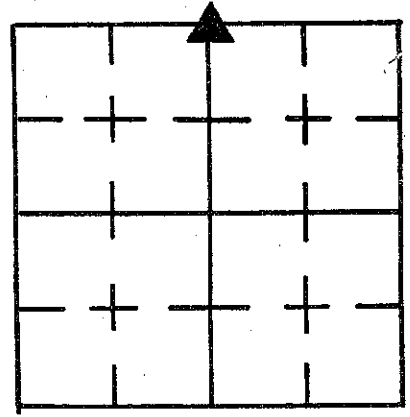
19N

# SECTION CORNER RECORD

## SHELBY COUNTY, INDIANA

Sec. 23 T. 11 R. 6

19N  
(3 of 6)



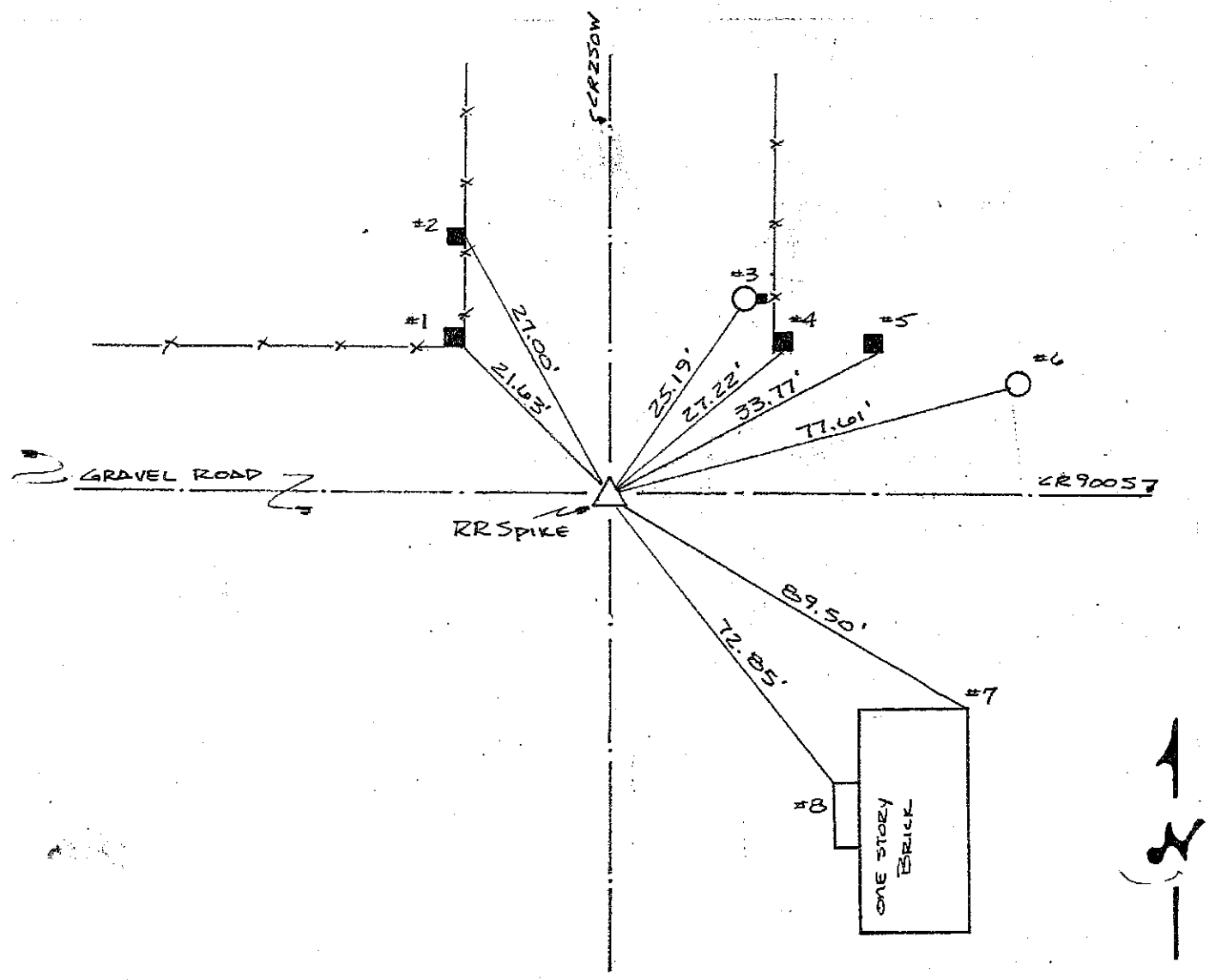
DATE 2/8/84

CREW P.C. L. May

Inst. \_\_\_\_\_ Rod D. RODE

TYPE of MARKER RR SPIKE Cond. JUST SET

METHOD of ESTABLISHMENT SEE BACK OF SHEET



REFERENCE	DISTANCE	DESCRIPTION
1	21.63'	SE CORNER CONC. CORNER POST (SQUARE)
2	27.00'	PK NAIL 8" UP EAST SIDE SQUARE WOOD BRACE POST.
3	25.19'	PK NAIL 6" UP S.W. SIDE RENC PWP # 07184 w/Phone Box
4	27.22'	PK NAIL 12" UP SOUTH SIDE SQUARE WOOD CORNER POST
5	33.77'	PK NAIL 12" UP SOUTH SIDE SQUARE WOOD BRACE POST
6	77.61'	PK NAIL 8" UP S.W. SIDE RENC PWP # 07185
7	89.50'	NE CORNER LIMESTONE FOUNDATION TOP OF FIRST BLOCK UP
8	72.85'	NW CORNER OF BLOCK FOUNDATION OF PORCH TOP OF FIRST BLOCK UP
STRADDLE	5.53	PK NAIL IN POINT SOUTH
STRADDLE	5.05	PK NAIL IN POINT S.W.

19N  
(4 of 6)

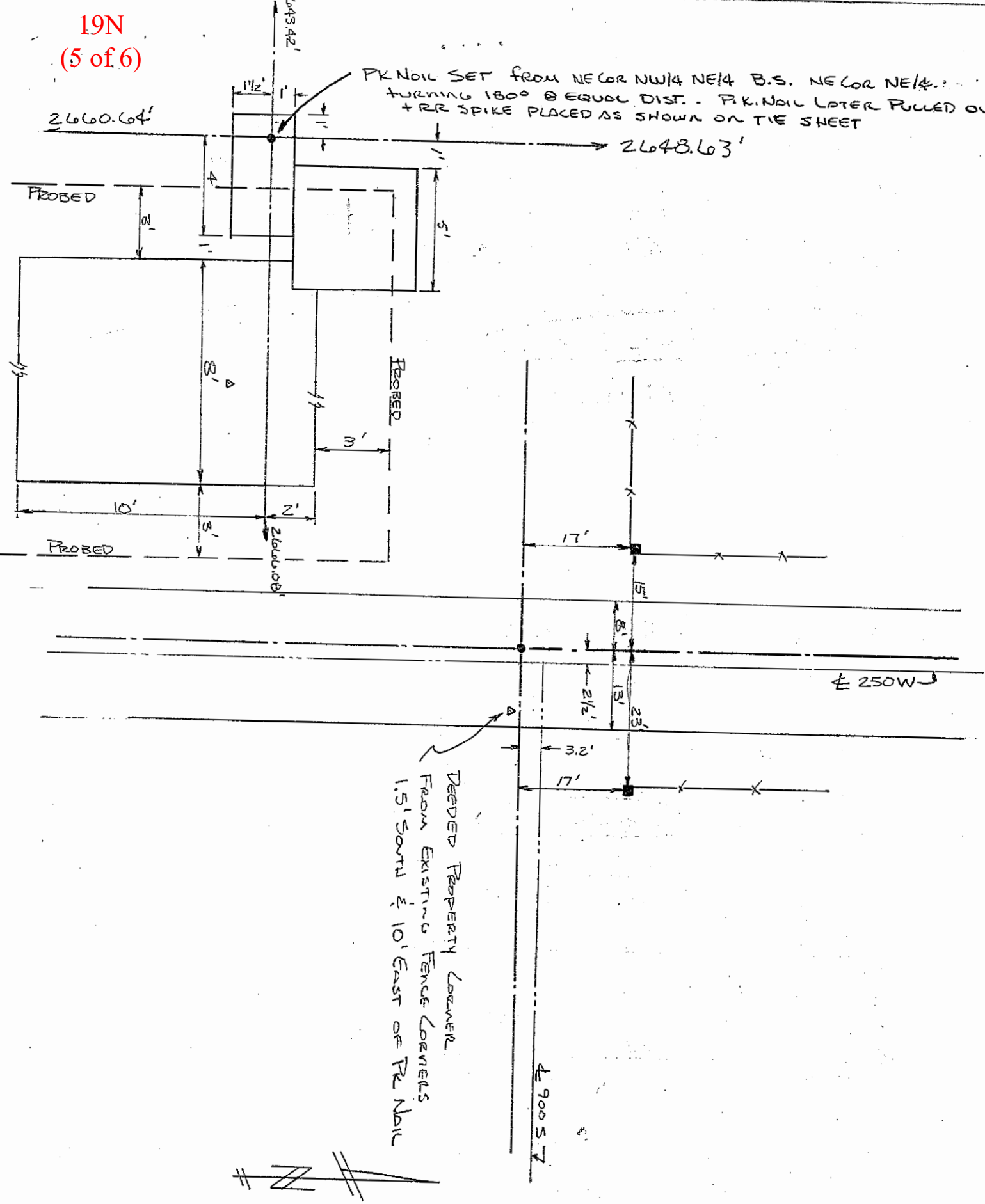
FOUND PAINTED "X" w/ PUNCH MARK IN CENTER OF INTERSECTION, DUG AND FOUND NOTHING. FOUND STONES @ NE CORNER SECTION 23-11-6 AND NW CORNER OF NE/4 OF NE/4. SET UP AT 2ND STONE MENTIONED AND SIGHTED FIRST STONE, TURNED 180° AND SET PK NAIL AT EQUAL DISTANCE (1333.04). SET PK NAIL 3.00' DUE WEST + SOUTH OF NAIL SET @ DISTANCE. DUG AND FOUND NOTHING. PK NAILS SET DUE WEST + SOUTH ARE SAME NAILS CALLED FOR AS STRADDLES ON FRONT OF SHEET.

DUG FOR STONE @ NW CORNER OF SECTION 23-11-6. NOTHING FOUND, SET RR SPIKE DUE SOUTH, 15.0' OF CORNER POST OF FENCE RUNNING NORTH. FROM ALL INDICATIONS FENCE IS ALONG WEST LINE OF SECTION 14-11-6. THE 15' DISTANCE WAS ARRIVED AT BY SPLITTING FENCES ON EACH SIDE OF ROAD ± 1/4 MILE WEST OF CORNER. SET ON PK NAIL MENTIONED ABOVE AND TOOK DISTANCE WEST TO SPIKE JUST SET. 2643.42 ft. TOTAL DISTANCE A → E = 2643.42 + 2666.08 = 5309.5 ft. EQUAL SPLIT = 2654.75 ft.

WITH THIS INFORMATION I THEN MOVE EAST OF THE PK NAIL 11.33 ft. DUG AND FOUND NOTHING. THE AREA I DUG AT THIS POINT ALSO COVERED THE DISCREPANCY FOUND WHEN PULLING THE DEEDED DISTANCES FOR A 1 ACRE TRACT IN THE SOUTHEAST CORNER OF THE INTERSECTION. USING THE FENCE THAT BOUNDS THE SOUTH AND EAST SIDE OF THE TRACT I FOUND THE DISTANCES TO BE ± 4' SHORT OF THE E OF THE EAST-WEST ROAD & ± 7' SHORT OF THE E OF THE NORTH-SOUTH ROAD.

SINCE NO DISTANCE INVOLVED MATCHED UP AMONG THEMSELVES OR WITH THE EXISTING R/W FENCES IT WAS DECIDED BY JOHN WHITLOCK, COUNTY SURVEYOR, TO USE THE EXISTING R/W FENCES MORE PARTICULARLY THE ONE ON THE WEST SIDE OF THE ROAD WITH THE CONC. CORNER POST, PULLING DISTANCES OF 16.5' EAST & 15' SOUTH OF SAID POST.

PK Nail SET from NE/4 or NW/4 NE/4 B.S. NE/4 or NE/4  
turning 180° @ EQUAL DIST. - PK NAIL LATER PULLED OUT  
+ RR SPIKE PLACED AS SHOWN ON THE SHEET



10  
Cochran, Reba, G.  
Mailing Address:  
Same

PAID  
Larry

Key No.	Description:	Sec.	Tp.	R	Acres
28-35-10	Freight dry lot 1	0			
28-35-11	Freight dry lot 2	0			
28-35-7	Freight dry lot 5-6	0			
28-10-19	P4 to L	15	4	7	4.25A
<u>Mary Moore 28-10-19</u>		15	4	7	4.25
From: Cochran, Kenneth R + Reba F					
Type & Date of Instrument:			Date Filed:		
off 10/27/83			11/21/83		

To Turner, W.J. & Dessie  
Mailing Address: R1 Bx 148A  
Arlington, Va. 46104

PAYO

Key No.	Description:	Sec.	Tp.	R	Acres
28-63-11	Gwynneville Bundy 530/2900	5		0	
<u>Deitch</u>	28-63-11 <u>Alexander Tile</u>	5			.17
28-63-12	Gwynneville Bundy 260	10			
<u>Deitch</u>	28-63-12 <u>Alexander Tile</u>	10			.17
From Ellen Jean Fansler					
Type & Date of Instrument:			Date Filed:		
Warranty Deed 11-19-83			11-28-83		

2643.42  
1333.04  
3 3976.46  
1325.48

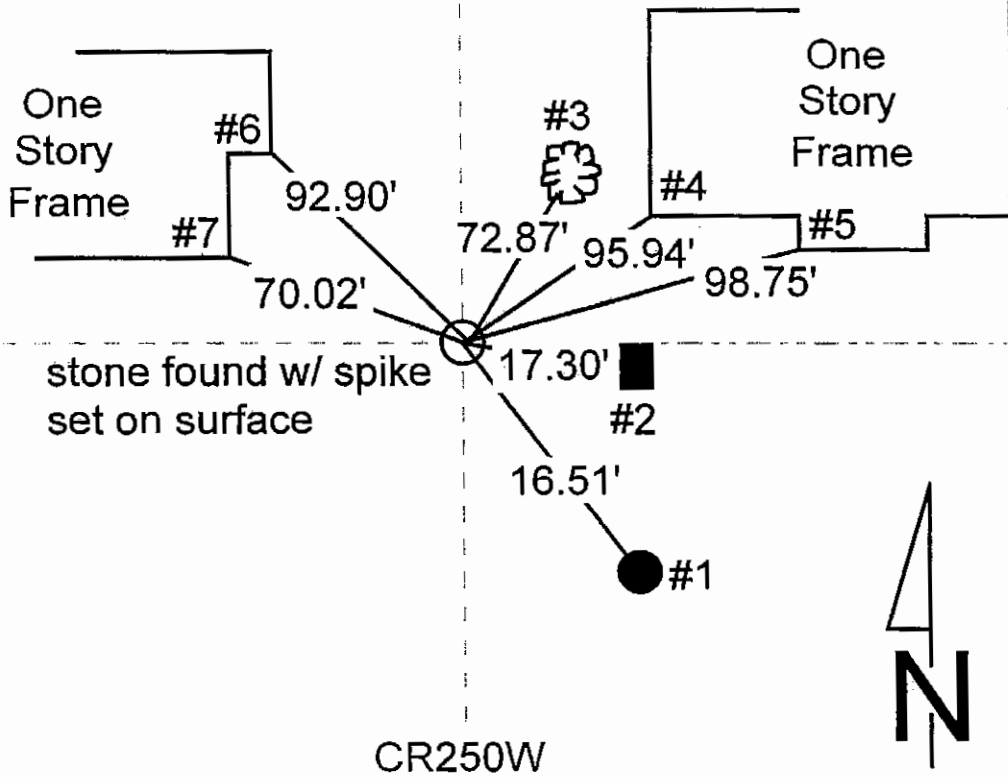
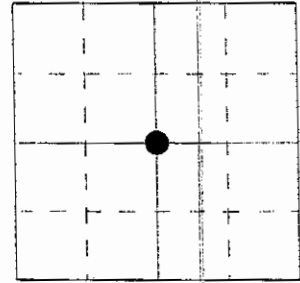
1333.08  
1325.48  
7.56

**SECTION CORNER RECORD  
SHELBY COUNTY, INDIANA**

Sec. 23 T. 11N R. 6E

Ref. No. 19P

DATE : 06/15/83  
 CREW P.C. : L. May  
 Instrument :  
 Rod : D. Rode / K. Burns  
 Marker Type : Stone  
 Condition : Good  
 Method of Establishment : Nothing found on surface, dug and found stone 9" down. Cut "X" on high point, placed 4 RR spikes at base of stone @ equal distances. Placed RR spike on surface above stone.



REFERENCE	DISTANCE	DESCRIPTION
1	16.51'	PK nail Northwest side REMC power pole #07209 (43 1/2), 9" up
2	17.30'	PK nail West side square wood corner post, 12" up
3	72.87'	PK nail Southwest side 40" Maple
4	95.94'	Southwest most corner foundation of 1-story frame top of first block
5	98.75'	SW corner @ foundation 1-story frame top of first block offset on East side
6	92.90'	Southwest corner @ foundation of porch slab
7	70.02'	Southeast corner of stone front 1-story frame, 2" up
straddle	3.00'	PK nail set in pavement Northwest
straddle	3.00'	PK nail set in pavement Southwest

**GEODETIC INFORMATION**

Datum: NAD83 (CORS96)

GPS REF. 139/Story, C. [Redacted]	<p><b>DISCLAIMER</b></p> <p>The section corner coordinates annotated hereon have been obtained with RTK GPS methods by personnel of Shelby County Surveyor. No guarantee is made to the correctness or accuracy of these values and they have been provided for recovery and verification purposes only. The Shelby County Surveyor's Office will not be held liable for errors or negligence in part by the surveyor who does not physically determine the location of section lines perform in compliance with <b>Indiana Title 865, Article 1, Rule 12-10</b> of the Administration Code. These coordinates have no legal weight of authority unless monument and all its accessories have been obliterated.</p>
BY: T. Sumerford C. Droddy	
NORTHING: 1507203.003	
EASTING: 282662.376	

# ION CORNER RECORD

SHELBY COUNTY, INDIANA

19P  
(2 of 2)

Sec. 23 T. 11 R. 6

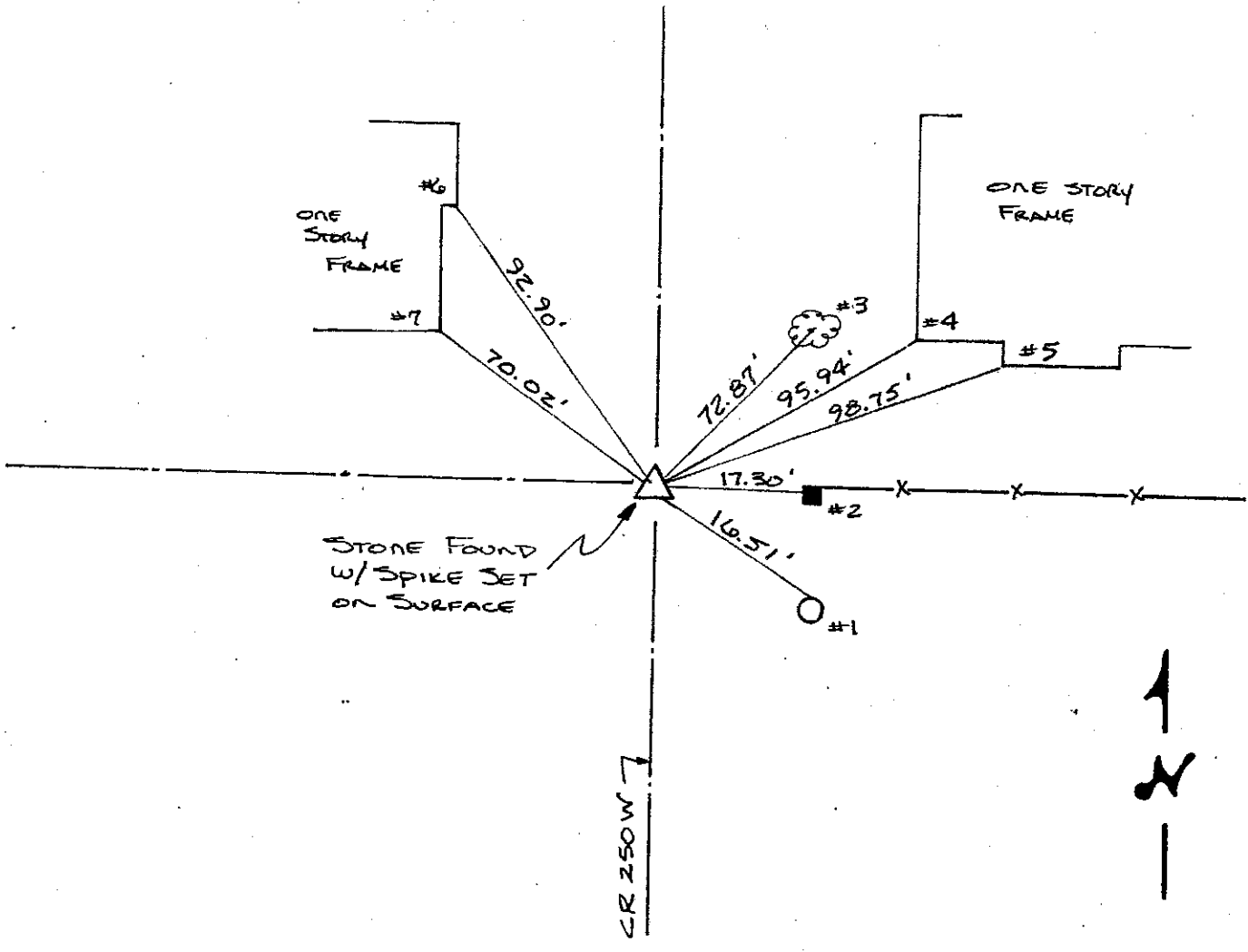
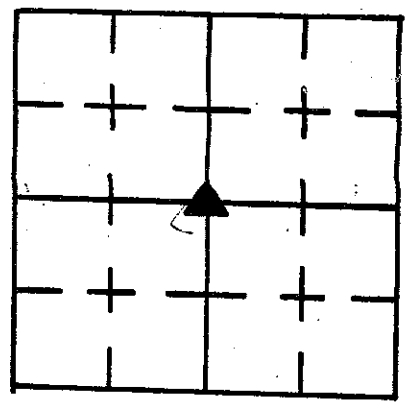
DATE 6/15/83

CREW P.C. L. MAY

Inst. \_\_\_\_\_ Rod D. ROBE / K. BURNS

TYPE of MARKER GOOD Cond. GOOD

METHOD of ESTABLISHMENT NOTHING FOUND ON SURFACE, DUG AND FOUND STONE 9" DOWN, CUT "X" ON HIGH POINT, PLACED 4- RR SPIKES AT BASE OF STONE @ EQUAL DISTANCES, PLACED RR SPIKE ON SURFACE ABOVE STONE.



REFERENCE	DISTANCE	DESCRIPTION
1	16.51	PK NAIL N.W. SIDE REMC PWP 07209 (43 1/2) 9" UP
2	17.30	PK NAIL WEST SIDE SQUARE WOOD CORNER POST 12" UP
3	72.87	PK NAIL S.W. SIDE 40" MAPLE
4	95.94	S.W. MOST CORNER FOUNDATION OF 1 STORY FRAME TOP OF FIRST BLOCK
5	98.75	S.W. CORNER @ FOUNDATION 1 STORY FRAME TOP OF FIRST BLOCK OFFSET ON EAST SIDE
6	92.90	S.W. CORNER @ FOUNDATION OF POREN SLAB
7	70.02	SE. CORNER OF STONE FRONT 1 STORY FRAME 2" UP
STRADDLE	3.0'	PK NAIL SET IN POINT N.W.
STRADDLE	3.0'	PK NAIL SET IN POINT S.W.

SECTION CORNER RECORD  
SHELBY COUNTY, INDIANA  
Sec. 23 T. 11N R. 6E

Ref. No. 19R

DATE : 06/22/83

CREW P.C. : L. May

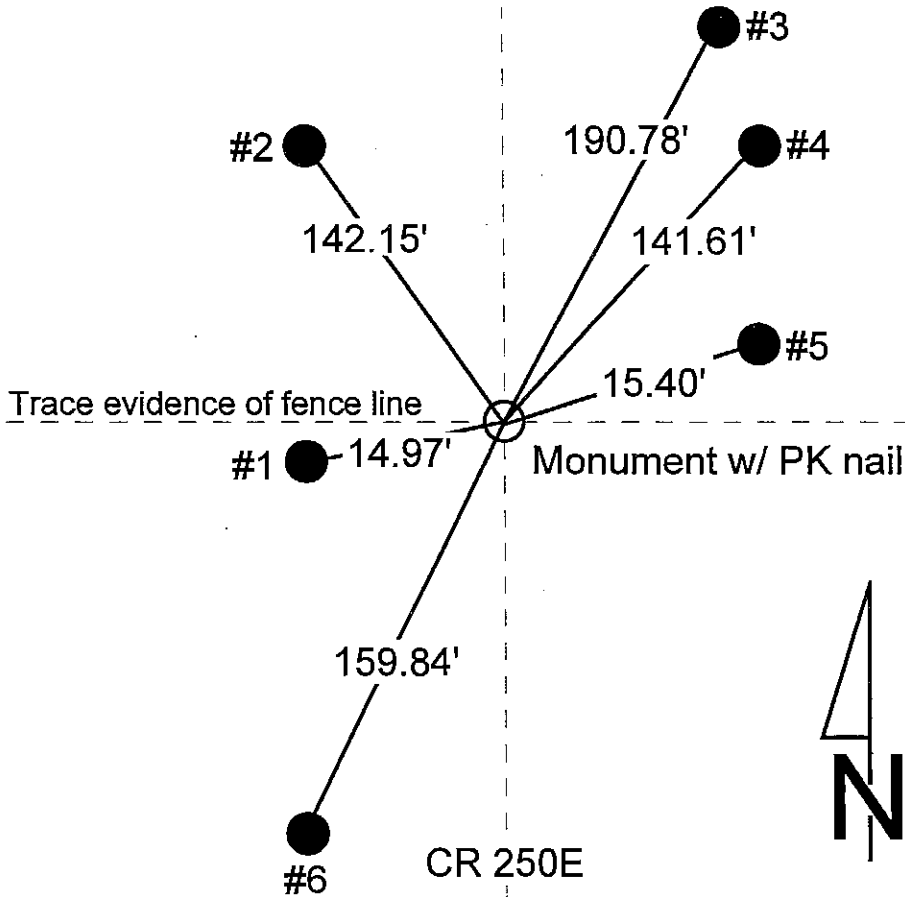
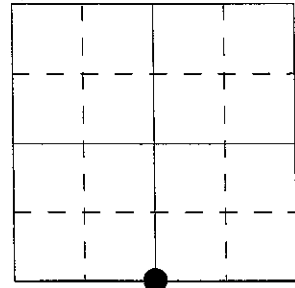
Instrument :

Rod : K. Burns

Marker Type : Monument

Condition : Just Set

Method of Establishment : Nothing found on surface, dug and found no stone. Placed monument in place of RR spike set by survey done by E. Conover. Placed monument 2" below surface w/ PK nail set on surface over monument.



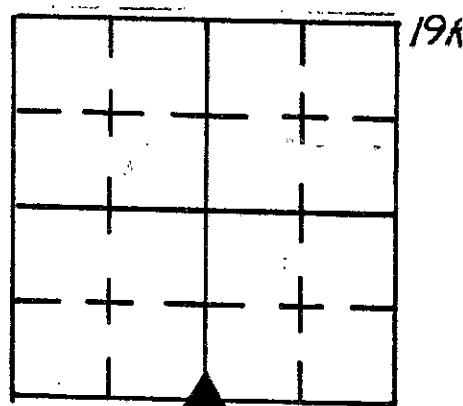
REFERENCE	DISTANCE	DESCRIPTION
1	14.97'	PK nail East side utility pole #32, 6" up
2	142.15'	PK nail Southeast side utility pole #33, 9" up
3	190.78'	PK nail Southwest side REMC power pole #018094 (#35), 9" up
4	141.61'	PK nail West side utility pole #34, 10" up
5	15.40'	PK nail West side 3'x44" stump, 8" up
6	159.84'	PK nail Southeast side utility pole #31, 9" up
straddle	3.00'	PK nail set in pavement Northwest
straddle	3.00'	PK nail set in pavement Southwest

# SECTION CORNER RECORD

## SHELBY COUNTY, INDIANA

Sec. 23 T. 11 R. 6

19R  
(2 of 2)



DATE 6/22/87

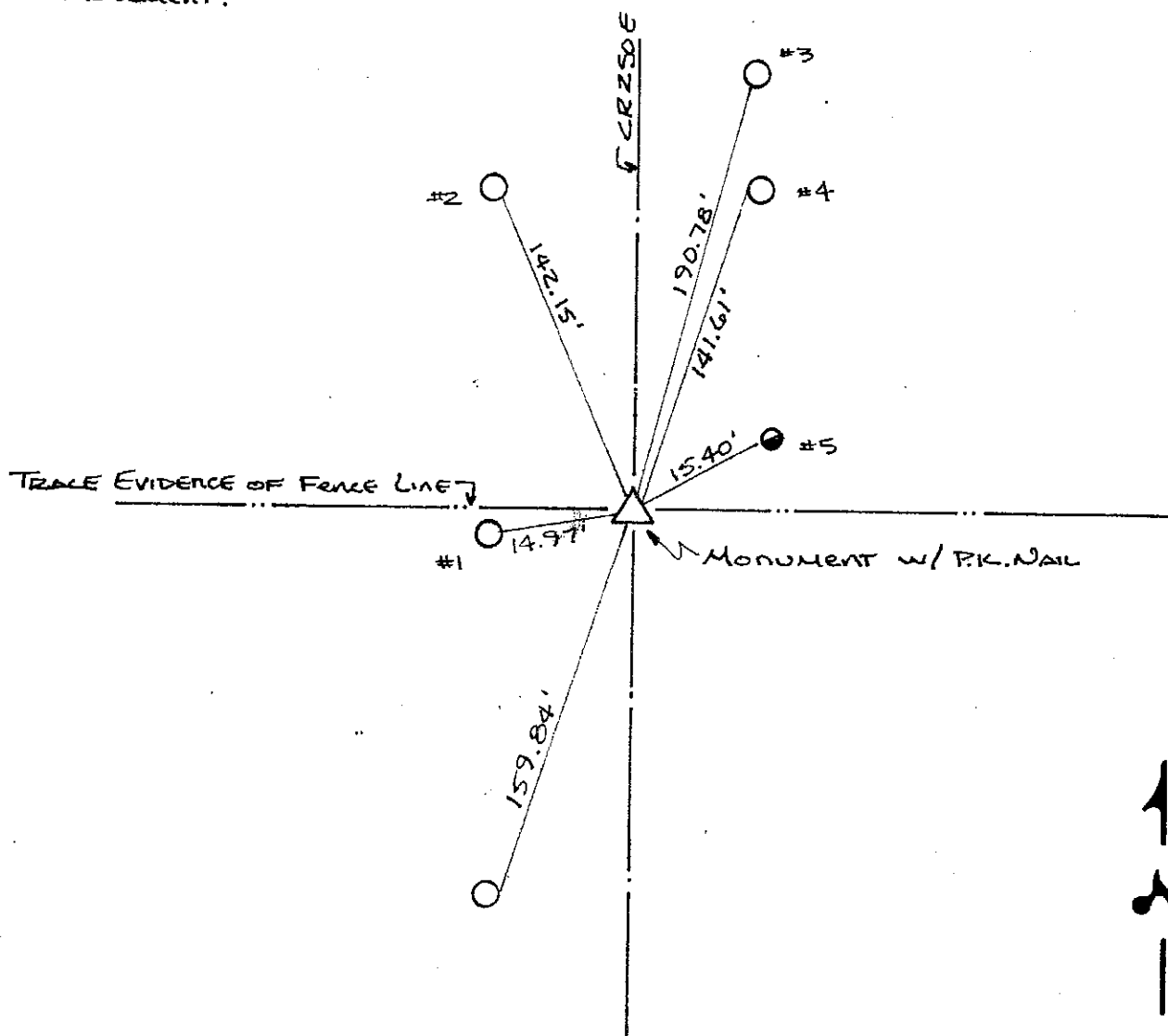
CREW P.C. L. May

Inst. \_\_\_\_\_ Rod K. Burns

TYPE of MARKER Monument Cond. Just Set

METHOD of ESTABLISHMENT Nothing Found on Surface, Dug and Found

No Stone, Placed Monument in Place of RR Spike Set by Survey done by E. Lonover. Placed Monument 2" Below Surface w/ P.K. Nail set on Surface over Monument.



REFERENCE	DISTANCE	DESCRIPTION
1	14.97	PK NAIL EAST SIDE UTILITY POLE #32 6" UP
2	142.15	PK NAIL S.E. SIDE UTILITY POLE #33 9" UP
3	190.78	PK NAIL S.W. SIDE RENC Pwp #018094 (#35) 9" UP
4	141.61	PK NAIL WEST SIDE UTILITY POLE #34 10" UP
5	15.40	PK NAIL WEST SIDE 3' X 44" STUMP 8" UP
6	159.84	PK NAIL S.E. SIDE UTILITY POLE #31 9" UP
STRADDLE	3.0'	PK NAIL SET IN POINT N.W.
STRADDLE	3.0'	" " " " " S.W.

# SECTION CORNER RECORD

## SHELBY COUNTY, INDIANA

Sec. 26 T. 11 R. 6

DATE 5/24/96

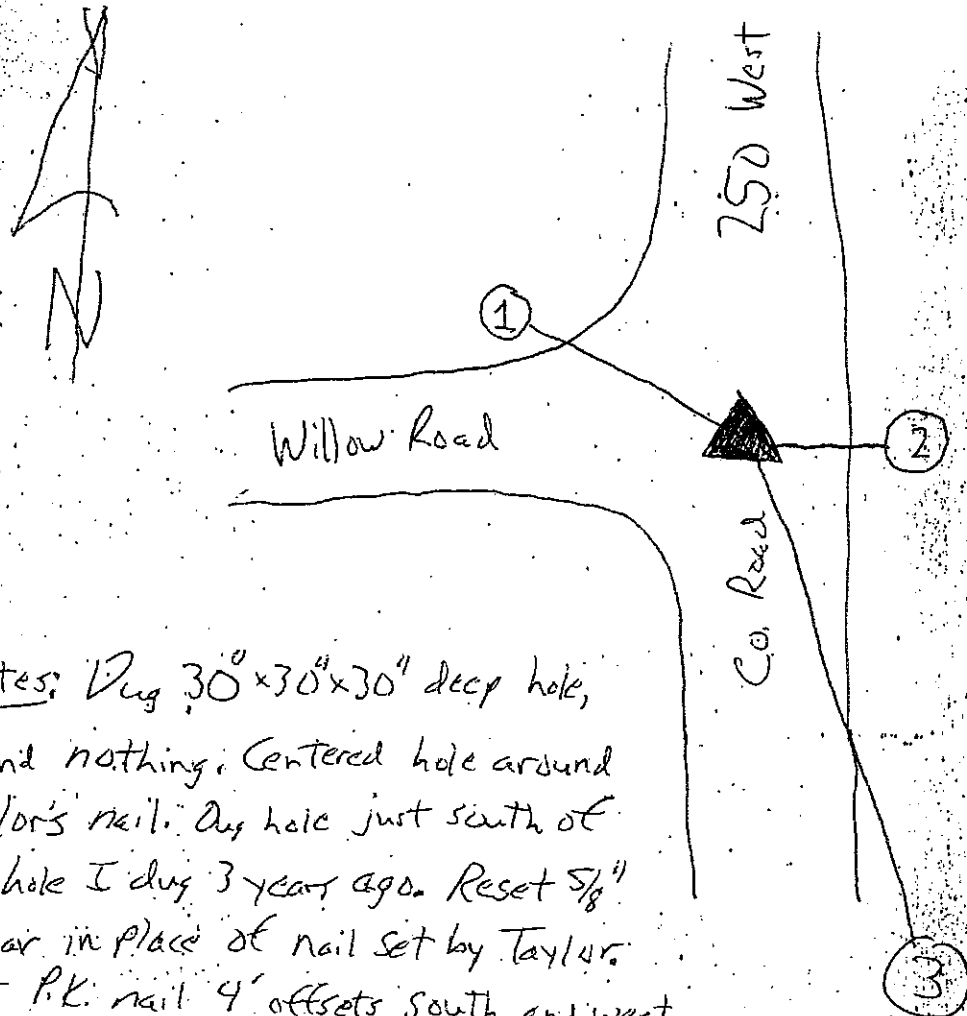
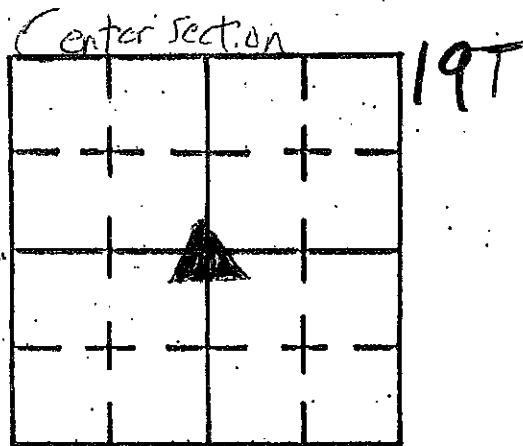
CREW P.C. J. Powell and M. Carico

Inst. \_\_\_\_\_ Rod \_\_\_\_\_

TYPE of MARKER Not found Cond. \_\_\_\_\_

METHOD of ESTABLISHMENT \_\_\_\_\_

19T  
(1 of 1)



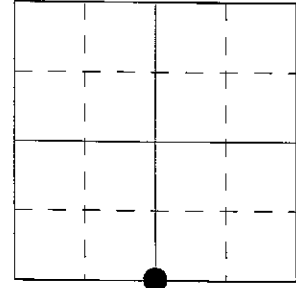
Notes: Dug 30" x 30" x 30" deep hole, found nothing. Centered hole around Taylor's nail. Dug hole just south of the hole I dug 3 years ago. Reset 5/8" rebar in place of nail set by Taylor. Set P.K. nail 4' offsets south and west. Corner set by bearing bearing intersect.

REFERENCE	DISTANCE	DESCRIPTION
1	64.10'	P.K. Nail with washer 12" up south side of power pole
2	14.33	P.K. Nail with washer 12" up west side power pole
3	266.30	P.K. Nail with washer 12" up west side of power pole

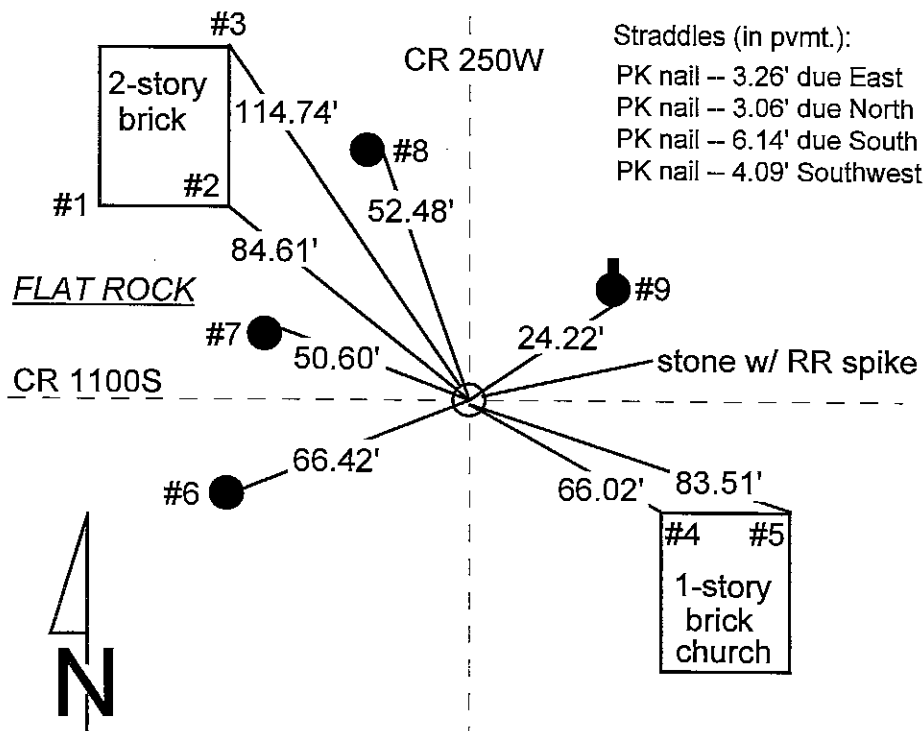
SECTION CORNER RECORD  
SHELBY COUNTY, INDIANA  
Sec. 26 T. 11N R. 6E

Ref. No. 19V

DATE : 10/12/83  
CREW P.C. : L. May  
Instrument :  
Rod : D. Rode / J. Wright  
Marker Type : Stone  
Condition : Good



**Method of Establishment :** Found 8" bolt spike 4" below pavement in centerline of E-W road. Set PK nails 3.0' South & West in pavement. Also found RR spike 3.10' North of bolt spike, Set PK nails 3.0' North & East of RR spike in pavement. Found 2" pipe 10" down, 2.95' South of PK nail in pavement and 3.24' West of PK nail in pavement. Found stone under 2" pipe, 24" down. Placed a RR spike over stone 8" down, and RR spike on surface above both. Placed cut "X" on high point in center of stone. Also removed 8" bolt spike.



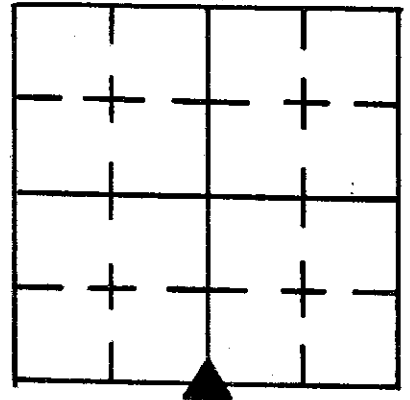
REFERENCE	DISTANCE	DESCRIPTION
1	-----	Southwest corner 2-story brick building
2	84.61'	Southeast corner 2-story brick building
3	114.74'	Northeast corner 2-story brick building
4	66.02'	Northwest corner 1-story brick church
5	83.51'	Northeast corner 1-story brick church
6	66.42'	Nail w/ bottle cap 7" up North side PSI power pole #209-363 (Found)
7	50.60'	Nail w/ bottle cap 12" up Northeast side utility pole #6 (Found)
8	52.48'	Nail w/ bottle cap 23" up N.E. side PSI power pole #282-298 (C1) (Found)
9	24.22'	Nail w/ bottle cap 8" up S.E. side PSI pwr pole w/ phone box #209-081 (7) (Found)

# SECTION CORNER RECORD

## SHELBY COUNTY, INDIANA

Sec. 26 T. 11 R. 6

19V  
(2 of 3)



DATE 10/12/83

CREW P.C. L. May

Inst. Rod D. ROBE / J. WRIGHT

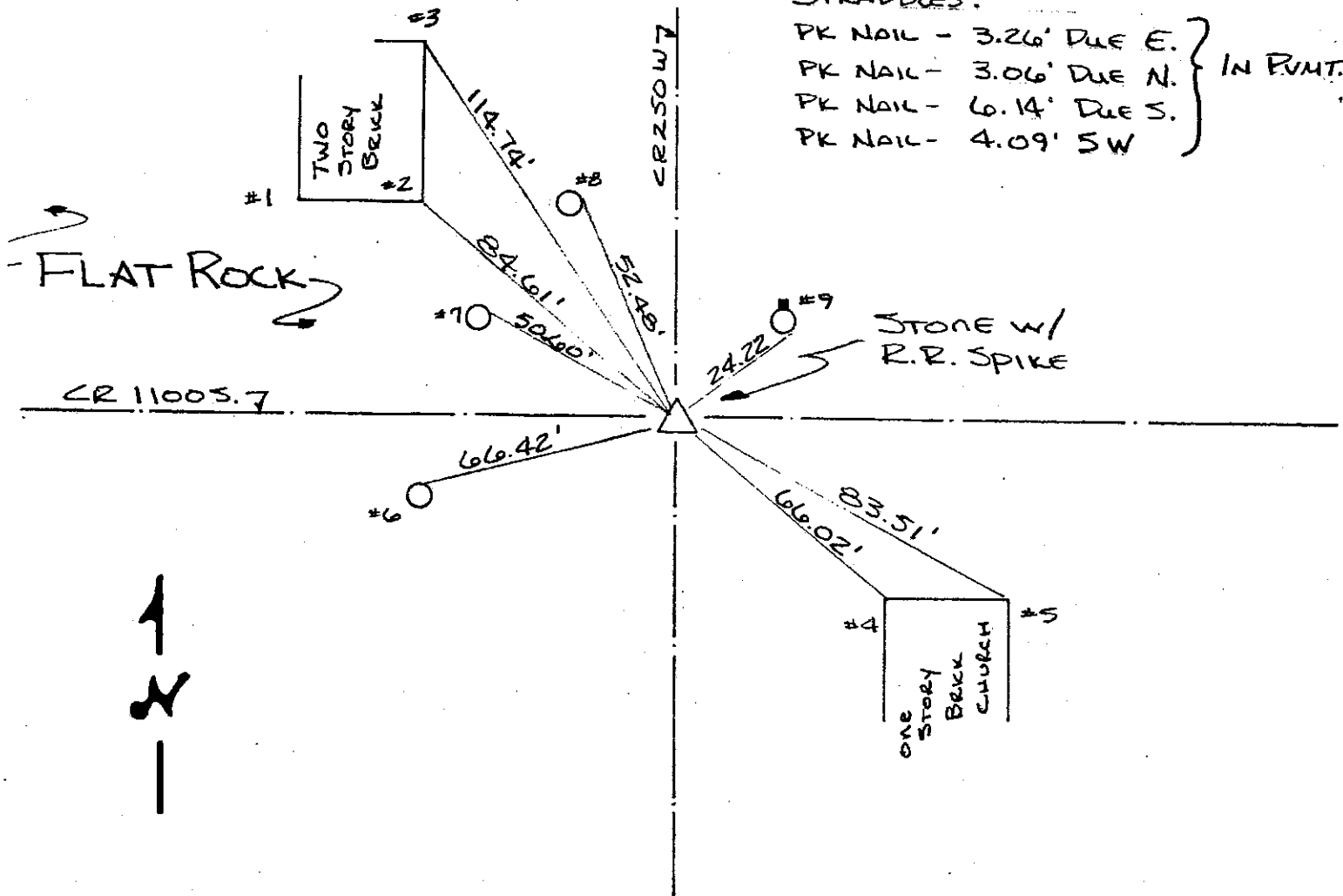
TYPE of MARKER STONE Cond. GOOD

METHOD of ESTABLISHMENT FOUND BOLT SPIKE 8" BELOW PUNT in E-W

ROAD SET PK NAILS 3.0' SOUTH & WEST in PUNT. ALSO FOUND R.R SPIKE 3.10' NORTH OF BOLT SPIKE. SET PK NAILS 3.0' NORTH & EAST OF RR SPIKE in PUNT. FOUND 2" PIPE 10" DOWN, 2.95' S. OF PK NAIL in PUNT & 3.24 WEST OF PK NAIL in PUNT. FOUND STONE UNDER 2" PIPE, 24" DOWN. PLACED A RR SPIKE OVER STONE 8" DOWN, AND RAILROAD SPIKE ON SURFACE ABOVE BOTH. PLACED CUT "X" ON HIGH POINT in CENTER of stone. ALSO REMOVED 8" BOLT SPIKE.

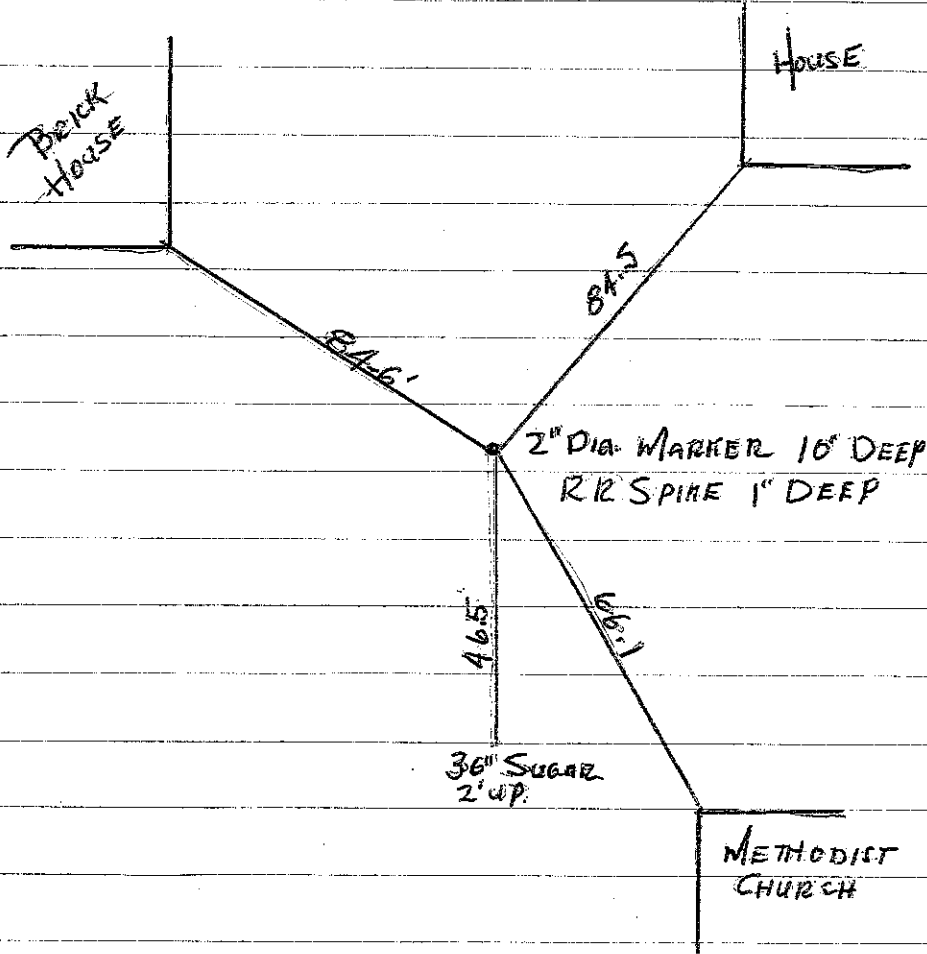
STRADDLES:

- PK NAIL - 3.26' DUE E. } IN PUNT.
- PK NAIL - 3.06' DUE N. }
- PK NAIL - 6.14' DUE S. }
- PK NAIL - 4.09' SW }



REFERENCE	DISTANCE	DESCRIPTION
1	—	S.W. CORNER 2-STORY BRICK BLDG
2	84.61'	SE. CORNER 2-STORY " "
3	114.74'	N.E. CORNER 2-STORY " "
4	66.02'	N.W. CORNER 1-STORY BRICK CHURCH
5	83.51'	N.E. CORNER 1-STORY " "
6	66.42'	NAIL w/ BOTTLE CAP 7" UP NORTH SIDE PSCI PWP # 209-363 Found
7	50.60'	NAIL w/ BOTTLE CAP 12" UP N.E. SIDE UTILITY POLE #6 Found
8	52.48'	NAIL w/ BOTTLE CAP 23" UP N.E. SIDE PSCI PWP # 282-298 (01) Found
9	24.22'	" " " " 8" UP S.E. SIDE PSCI PWP # 209-081 (7) Found w/ Phone Box

SW COR SE 1/4 SEC 26-11-6

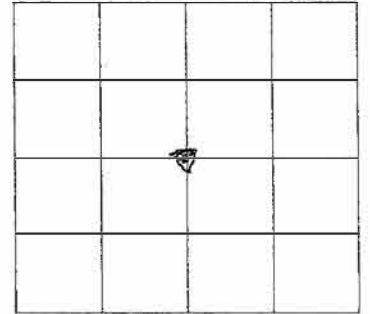


FOUND BY TAYLOR SUMERFORD

SHELBY COUNTY, INDIANA  
Sec. 35 T. 11 R. 6

DATE:  
CREW:  
OLD RECORD REF:  
MARKER TYPE:

▲ Ref. No.



Method of Establishment

RECOVERED STONE AT BASE OF OLD  
CORNER POST WITH RED PAINT ON TOP  
& SIDE. ALSO SEE ATTACHED SHEETS



Drawing Not To Scale

REF #	DISTANCE	DESCRIPTION
		ELEVATION 692.45'

GEODETIC INFORMATION

Datum: NAD83 (CORS96)

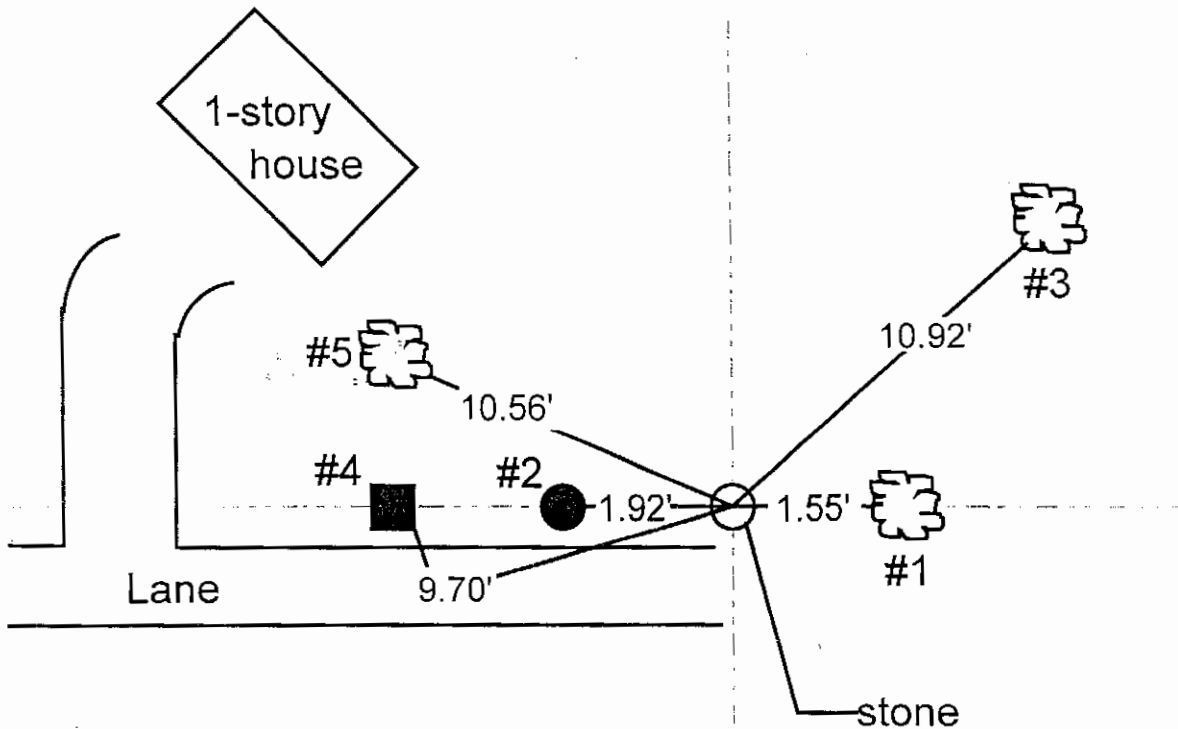
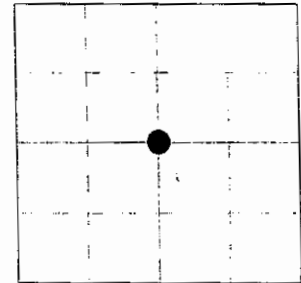
GPS REF. 423	<p><b>DISCLAIMER</b></p> <p>The section corner coordinates annotated hereon have been obtained with RTK GPS methods by personnel of Shelby County Surveyor. No guarantee is made to the correctness or accuracy of these values and they have been provided for recovery and verification purposes only. The Shelby County Surveyor's Office will not be held liable for errors or negligence in part by the surveyor who does not physically determine the location of section lines perform in compliance with <b>Indiana Title 865, Article 1, Rule 12-10</b> of the Administration Code. These coordinates will have no legal weight of authority unless monument and all its accessories have been obliterated.</p>
DATE: JULY 2017	
BY: SCOTT SUMERFORD	
NORTHING: 1496582.05	
EASTING: 282592.55	

19X  
(2 of 5)

SECTION CORNER RECORD  
SHELBY COUNTY, INDIANA  
Sec. 35 T. 11N R. 6E

Ref. No. 19X

DATE : 01/04/89  
CREW P.C. : John Hill  
Instrument :  
Rod : Phillip Short  
Marker Type : Stone  
Condition : Good (Granite)  
Method of Establishment : Found stone East of corner post. Found cut "X" in crown of stone (level with ground).



N 1496582.05 } STONE NEXT  
E 282592.55 } TO COR. POST  
NOTE THE 01/04/89 STONE IS S59°E 1.8' FROM SAID COORDINATES

REFERENCE	DISTANCE	DESCRIPTION
1	1.55'	PK nail South side 4" Maple tree, 6" up
2	1.92'	PK nail South side corner post, 10" up
3	10.92'	PK nail South side 8" Maple, 13" up
4	9.70'	PK nail South side brace post, 12" up
5	10.56'	PK nail East side 7" Maple, 12" up
	0.70'	Set orange carsonite rod East side of stone

NOTE: STONE ABOVE IS A FLAT BOULDER LAYING AT GROUND LEVEL.  
FURTHER INVESTIGATION FOUND A MORE LOGICAL STONE SET ON E.N.P., NEXT TO AN OLD CORNER POST, SAID STONE HAD RED PAINT FROM YEARS PAST ON TOP / SEE ATTACHED PHOTO ALSO NOTE THIS IS IN AN AREA OF DENSE BRUSH AND OLD BALLED UP FENCE.  
THE ABOVE STATE PLANE COORDINATES ARE FOR THE STONE NEXT TO THE CORNER POST. AND THIS OFFICE WISHES TO MAKE THIS THE CORRECT LOCATION FOR THE CORNER  
TAYLOR SURVEYED SHELBY CO. ILL.

PNTNO	NORTH	EAST	DESC	NOTE1
Point#	Northing	Easting	Description	NOTE1
1	1496631.273	285298.039	RRS AG	~1'E OF N-S CL ON CL-E
2	1496612.235	284263.165	CRBR 0.1BG	YELLOW PLASTIC CAP "T. SUMERFORD LS11242"
3	1496599.052	284275.451	6'CMP	BRIDGE
4	1496574.638	284274.697	6'CMP	BRIDGE
5	1496581.113	282594.106	BOULDER 0.2AG	FAINT X IN NE COR 0.5'E OF N-S-FFTF 1.5'S OF FFTF-E
6	1496601.772	283706.669	CRBR 0.4AG	0.5' S FFTF-E-W
7	1496612.727	284273.269	CAP-IRONPIPE AG	YELLOW PLASTIC CAP IN 1"IP "KUHN ASSOC 80012922" ON W-SLOPE LEANING-E
8	1499292.543	285269.155	PIN IN BOX	1" STEEL PIN IN N-EDGE OF MONUMENT BOX
9	1499238.252	282549.346	BOX	CENTER OF MONUMENT BOX LID-UNOPENNABLE 2.3'N OF OTHER CL BOX
10	1498481.071	285277.928	MAG AG	~1'E OF CL
11	1498489.598	285117.894	TRAVNAIL	
12	1498039.482	284956.107	TRAVNAIL	
13	1498429.605	285183.582	CAP-IRONPIPE	AG YELLOW PLASTIC CAP "KUHN ASSOC 80012922" ON TOB
14	1498029.817	284982.982	CAP-IRONPIPE	AG YELLOW PLASTIC CAP "KUHN ASSOC 80012922" ON WEST SLOPE 4'E OF W-TOB
15	1497192.433	284799.896	TRAVNAIL	
16	1497199.756	284943.421	TRAVNAIL	N-EDGE OF LAWN
17	1497212.693	284764.606	CAP-IRONPIPE 0.5AG	1"IP YELLOW PLASTIC "KUHN ASSOC LS80012922" ON E-TOB
18	1497108.890	284846.111	BC	
19	1497077.843	284827.420	BC	
20	1497057.904	284820.269	BC	
21	1497029.959	284815.692	BC	
22	1497080.051	284772.026	SEPTIC TANK CENTER	
23	1496630.969	285281.613	CAP-IRONPIPE 0.1BG	5.2W OF W-EOP 1SSE OF TRAF SIGN YELLOW KUHN ASSOC CAP
24	1496582.048	282592.552	STONE AG	6"x12" STONE w/ PEAK PAINTED "X" 0.2'NE ~1'E OF OLD POST
25	1497178.280	285027.167	TRANSFORMER NE	30"x24" LONGWAYS-E-W TWISTED SLIGHTLY COUNTERCLOCKWISE



Center of Section 35-11-6

# SECTION CORNER RECORD

## SHELBY COUNTY, INDIANA

Sec. 35 T. 11-N R. 6-E

DATE 11/4/1989

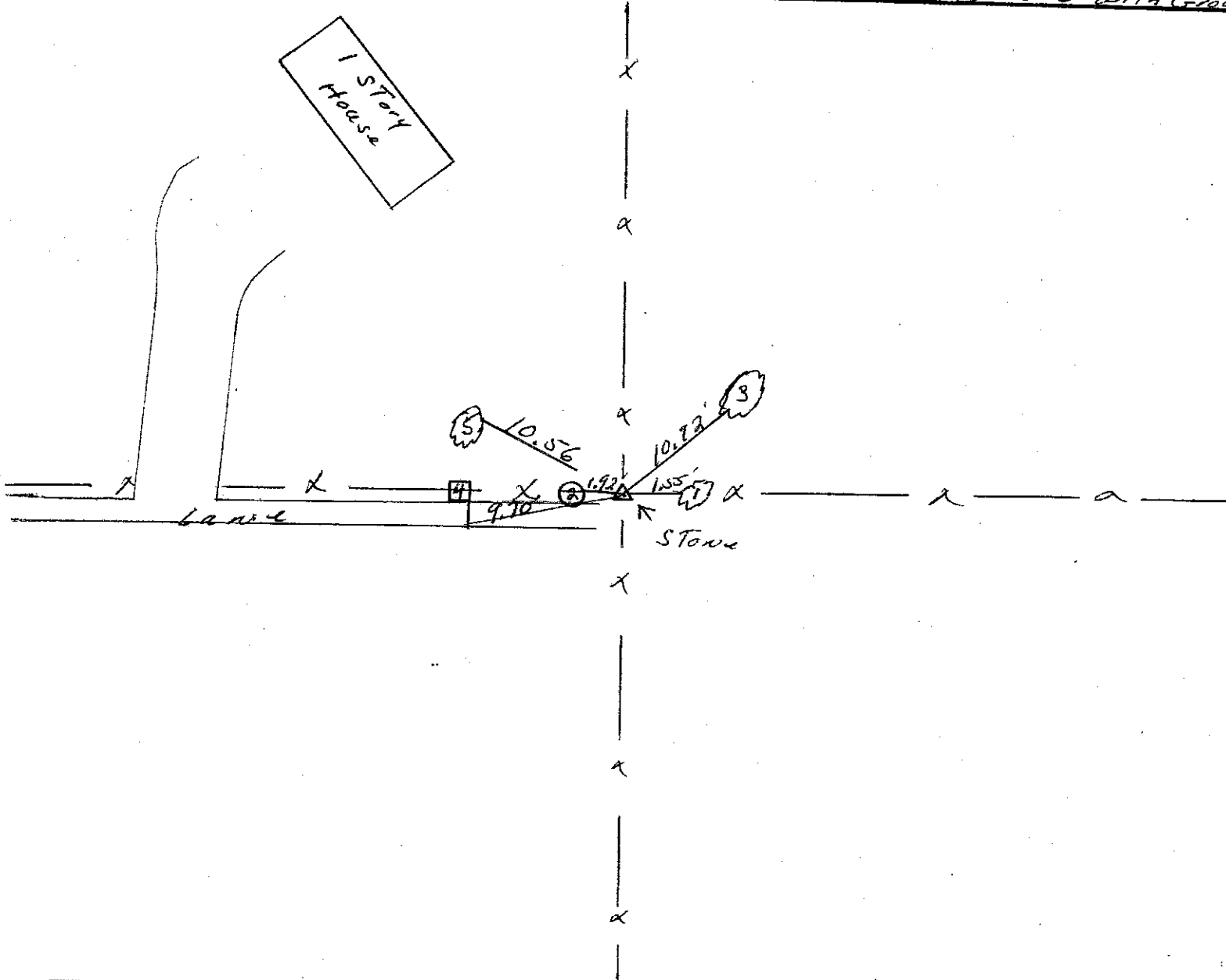
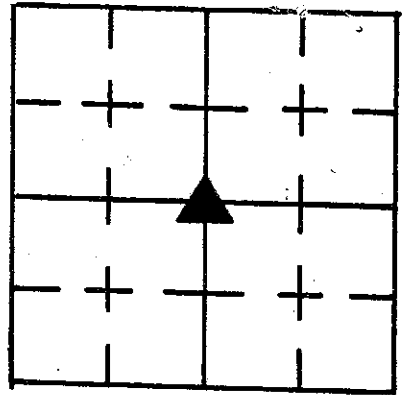
CREW P.C. John Hill

Inst. \_\_\_\_\_ Rod Phillips short

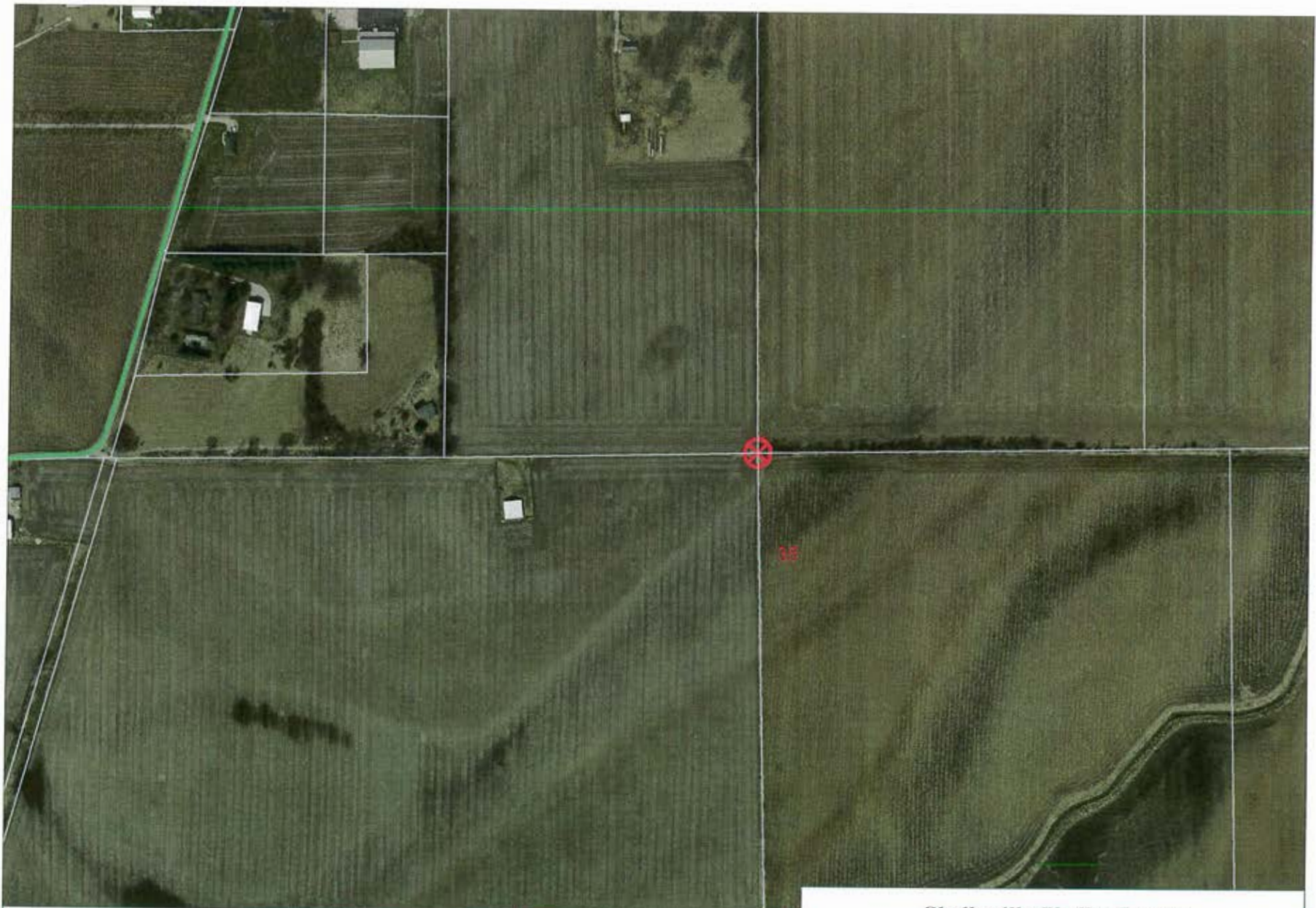
TYPE of MARKER STONE Cond. (Good) Grandit

METHOD of ESTABLISHMENT Found Stone East of corner post. Found cut x in ground at Stone (level with ground)

19X  
(4 of 5)




REFERENCE	DISTANCE	DESCRIPTION
1.	1.55'	P.K. NAIL S. SIDE 4" Maple Tree 6" up
2.	1.92'	P.K. NAIL S. SIDE corner post 10" up
3.	10.92'	P.K. NAIL S. SIDE 8" maple 13" up
4.	9.70'	P.K. NAIL S. SIDE brace post 18" up
5.	10.56'	P.K. NAIL E. SIDE 7" maple 12" up
	0.70'	Set orange carborundum rod East side of Stone



19X  
19X  
(5 of 5)


35-11-6 Center of Section



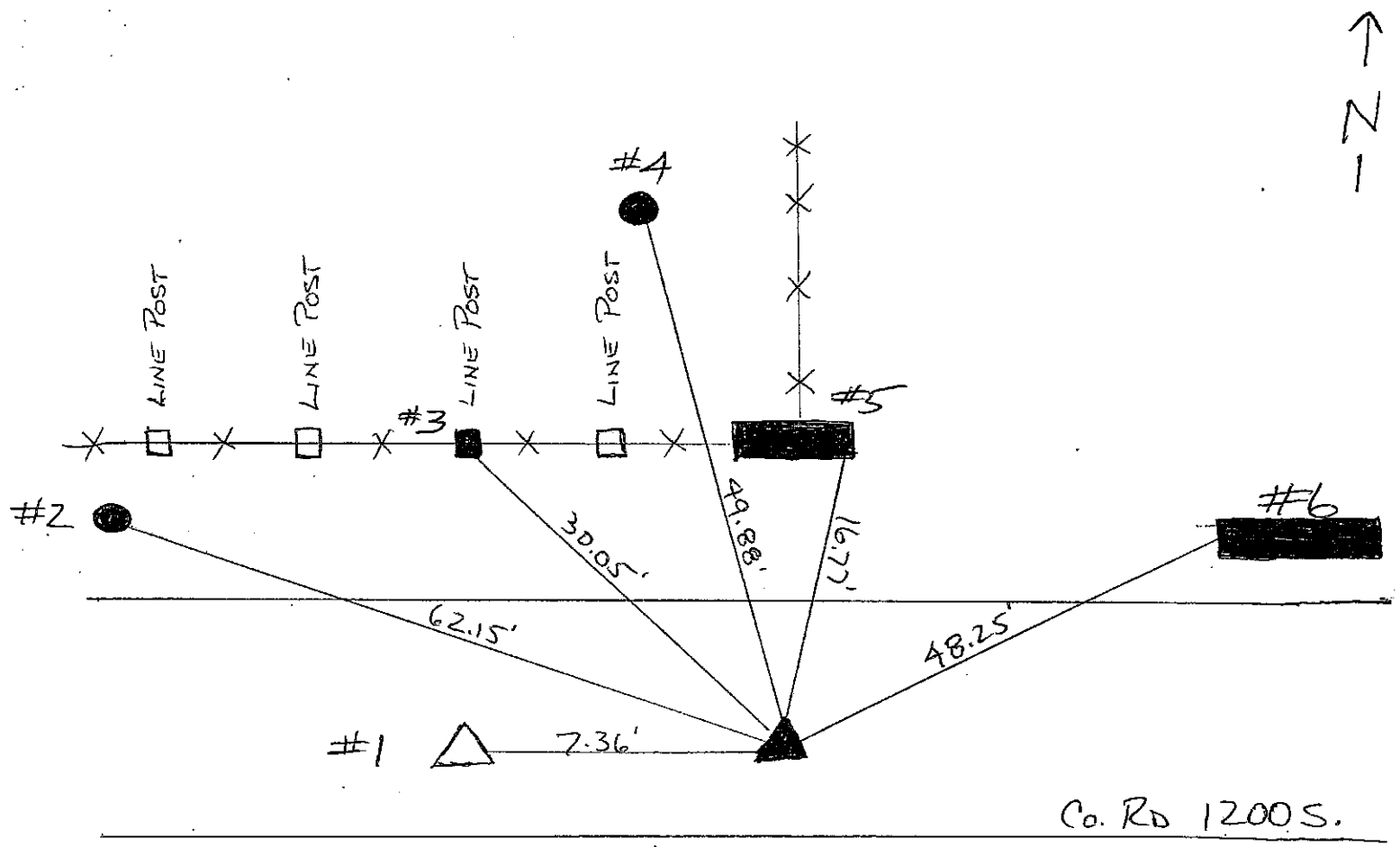
*Shelbyville-Shelby County  
Geographic Information System  
25 W. Polk St.  
Shelbyville, Indiana 46176*

SECTION CORNER RECORD  
 SHELBY COUNTY, INDIANA  
 Sec. 35 T. 11 R. 6

19Z  
 (1 of 1)



DATE 03/23/01  
 CREW P.C. Sipes/Smith  
 Inst. \_\_\_\_\_ Rod \_\_\_\_\_  
 TYPE OF MARKER STONE Cond. GOOD  
 METHOD OF ESTABLISHMENT STONE LOCATED @ 15"  
BELOW ROAD SURFACE



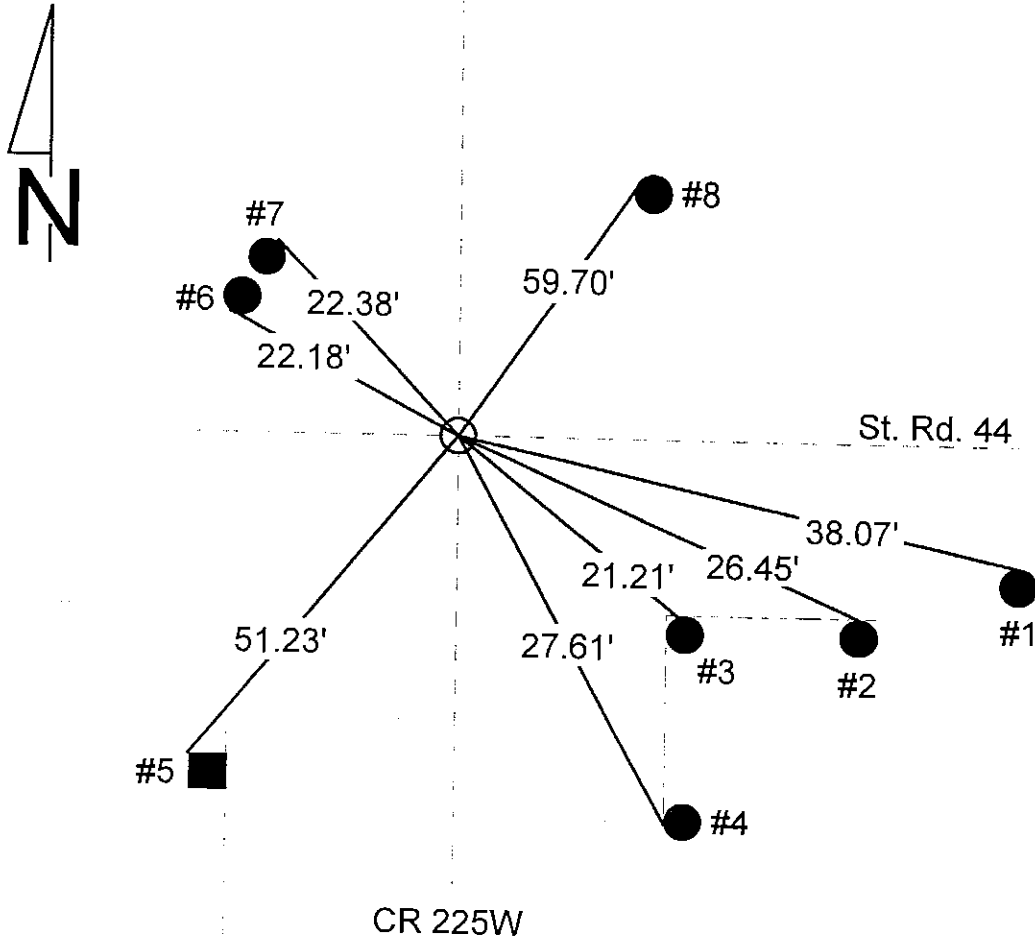
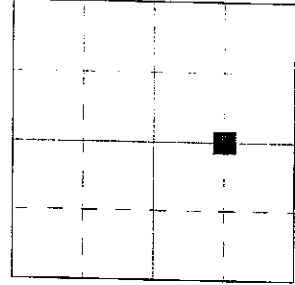
REFERENCE	DISTANCE	DESCRIPTION
1	7.36'	N. 1/4 COR SEC 2-10-6 BARTHOLOMEW COUNTY
2	62.15'	PSI UTILITY POLE 208731
3	30.05'	SQUARE WOODEN LINE POST
4	49.88'	20" WALNUT TREE
5	16.77'	LARGE CONCRETE CORNER POST (S.W. CORN)
6	48.2	CONCRETE ABUTMENT FOR CULVERT PIPE (NW COR)
		PK NAILS PLACED IN ROADWAY 3.0'
		N, S, E & W ABOVE STONE

SECTION CORNER RECORD  
SHELBY COUNTY, INDIANA

Sec. 11 T. 12N R. 6E

Ref. No. 20G

DATE : 02/25/85  
 CREW P.C. : L. May  
 Instrument :  
 Rod : M. Justice  
 Marker Type : PK Nail  
 Condition : Good  
 Method of Establishment : Found nail set by J. Whitlock, Shelby Co. Surveyor earlier, took new ties.



REFERENCE	DISTANCE	DESCRIPTION
1	38.07'	PK nail 11" up Northeast side utility pole #31 L1
2	26.45'	PK nail 12" up Northeast side round wood brace post
3	21.21'	Nail w/ bottlecap (formerly 21.25') found 11" up N. side round wood cor. post
4	27.61'	PK nail 15" up West side round wood brace post
5	51.23'	PK nail 21" up West side square wood post
6	22.16'	PK nail 8" up Southwest side stump pole next to Ref. #7
7	22.38'	PK nail 10" up Northeast side REMC power pole #018092 (new pole)
8	59.70'	PK nail 10" up West side utility pole #L1-4

**GEODETTIC INFORMATION**  
Datum: NAD83 (CORS96)

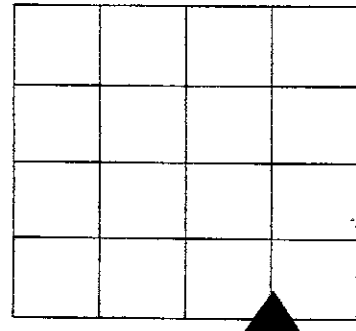
1301 IN. E. Nad 83  
 284040.8, 1550173.8  
**Area Search Results:**  
 ADDISON TWP  
 Layer: Townships  
 Trustee: James Garrett, Jr.  
 616  
 Layer: ESN's  
 ESN: 616  
 Fire: SHELBYVILLE STATION 3  
 Police: SHELBY COUNTY SHERIFF  
 Ambulance: MEDIC 1  
 Medic Backup: TRI COUNTY  
 Comment:

GPS REF. 104 J. Powell	<p align="center"><b>DISCLAIMER</b></p> <p>The section corner coordinates annotated hereon have been obtained with RTK GPS methods by personnel of Shelby County Surveyor. No guarantee is made to the correctness or accuracy of these values and they have been provided for recovery and verification purposes only. The Shelby County Surveyor's Office will not be held liable for errors or negligence in part by the surveyor who does not physically determine the location of section lines perform in compliance with <b>Indiana Title 865, Article 1, Rule 12-10</b> of the Administration Code. These coordinates will have no legal weight of authority unless monument and all its accessories have been obliterated.</p>
DATE: Received 20??	
BY: Entered C. Droddy	
NORTHING: 1550214.2	
EASTING: 285366.8	

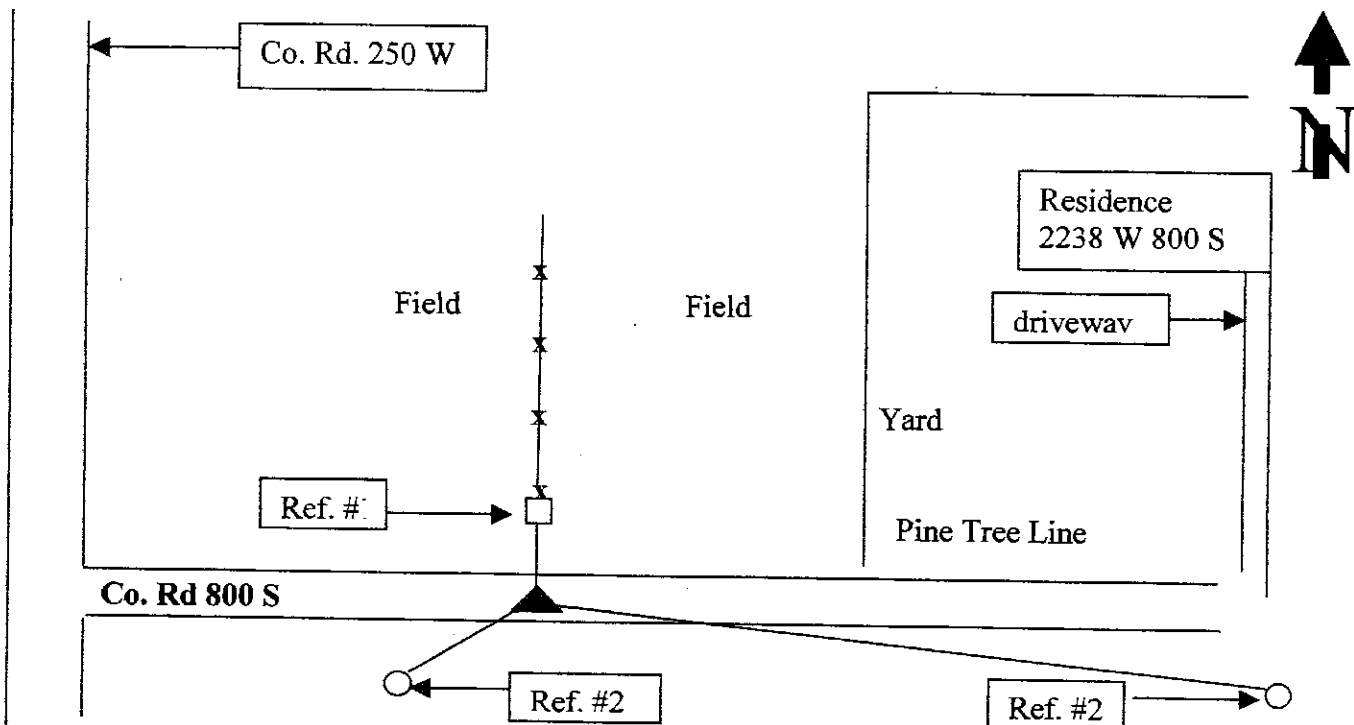
**SECTION CORNER RECORD**  
**SHELBY COUNTY, INDIANA**  
**Sec. 11 T. 11N R. 6E**

Ref. No. 20J

**DATE:** 06/05/2008  
**CREW:** Clif Droddy  
**OLD RECORD REF:**  
**MARKER TYPE:** Stone



**Method of Establishment:** Field Stone had been hit/ Laying flat; Reset in original position as close as possible  
12" N-S BY 3 " E-W; BY 14 " High. Wedge shape—6 " deep



Drawing Not To Scale

REF #	DISTANCE	DESCRIPTION
1	16.37 Ft	Corner post to fence line; surveyor washer 18 in. up on East side
2	13.65 Ft	Shelby Co. REMC utility pole #40698; Surveyor washer 18 in. up on North side
3	253.53 Ft	Shelby Co. REMC utility pole #38051; Surveyor washer 18 in. up on North side
	91.48	Nail in road to mark property line for property

**GEODETTIC INFORMATION**  
Datum: NAD83 (CORS96)

GPS REF.	DISCLAIMER
<b>DATE:</b>	The section corner coordinates annotated hereon have been obtained with RTK GPS methods by personnel of Shelby County Surveyor. No guarantee is made to the correctness or accuracy of these values and they have been provided for recovery and verification purposes only. The Shelby County Surveyor's Office will not be held liable for errors or negligence in part by the surveyor who does not physically determine the location of section lines perform in compliance with <b>Indiana Title 865, Article 1, Rule 12-10</b> of the Administration Code. These coordinates will have no legal weight of authority unless monument and all its accessories have been obliterated.
<b>BY:</b>	
<b>NORTHING:</b>	
<b>EASTING:</b>	

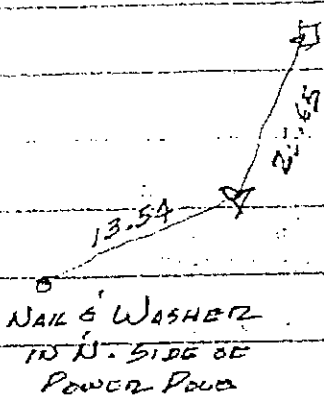
WEST 1/4 COR. SEC. 28-12N-6E

GRANITE ROCK

8" x 8" x 14" EST. HEIGHT 30" DEEP (BOULDER FOUND ON TOP)

BOULDER TAKEN AWAY TO AUDIO COMPOSITION.

3/29/08



NAIL & WASHER IS W. SIDE 6" x 6" END POST (NO FENCE)

SET MAGNET ON TOP

SET 5/8" REBAR SHELBU CO. N. 1000. 5/06/08

NAIL & WASHER IN N. SIDE OF POWER POLE

NORTH 1/4 COR. SEC. 8-11N-6E

GRANITE ROCK

12" E-W x 5" N-S x 14" EST. HEIGHT 6" DEEP

SET MAG. NAIL 2.00' N " " " 2.00' W

2' PIECE OF 5/8" REBAR FOUND 1.7' N-E 0.2' W

SOUTH EAST SET MAG. NAIL 5.00' " " " 5.00' COR. 5/06/08

RESET REBAR IN ORIG. LOC.

TO BE REMOVED AFTER STONE IS RECORDED.

SOUTH 1/4 COR. SEC. 11-11N-6E

BOULDER

8" E-W x 12" N-S x 14" EST. HEIGHT 8" DEEP

SET MAG. NAIL 2.00' " " " 2.00'

SOUTH 1/4 COR. SE 1/4 SEC. 11-11N-6E

FIELD STONE HAD BEEN HIT. / LAYING FLAT

RESET IN ORIG. POSITION AS CLOSELY AS POSSIBLE

12" N-S x 3" E-W x 14" HIGH / WEDGE SHAPE - 6" DEEP

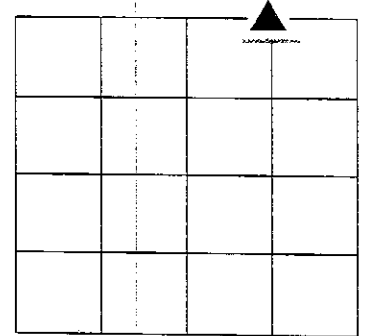
SET MAG. NAIL 3.00' S.

" " " 2.00' W

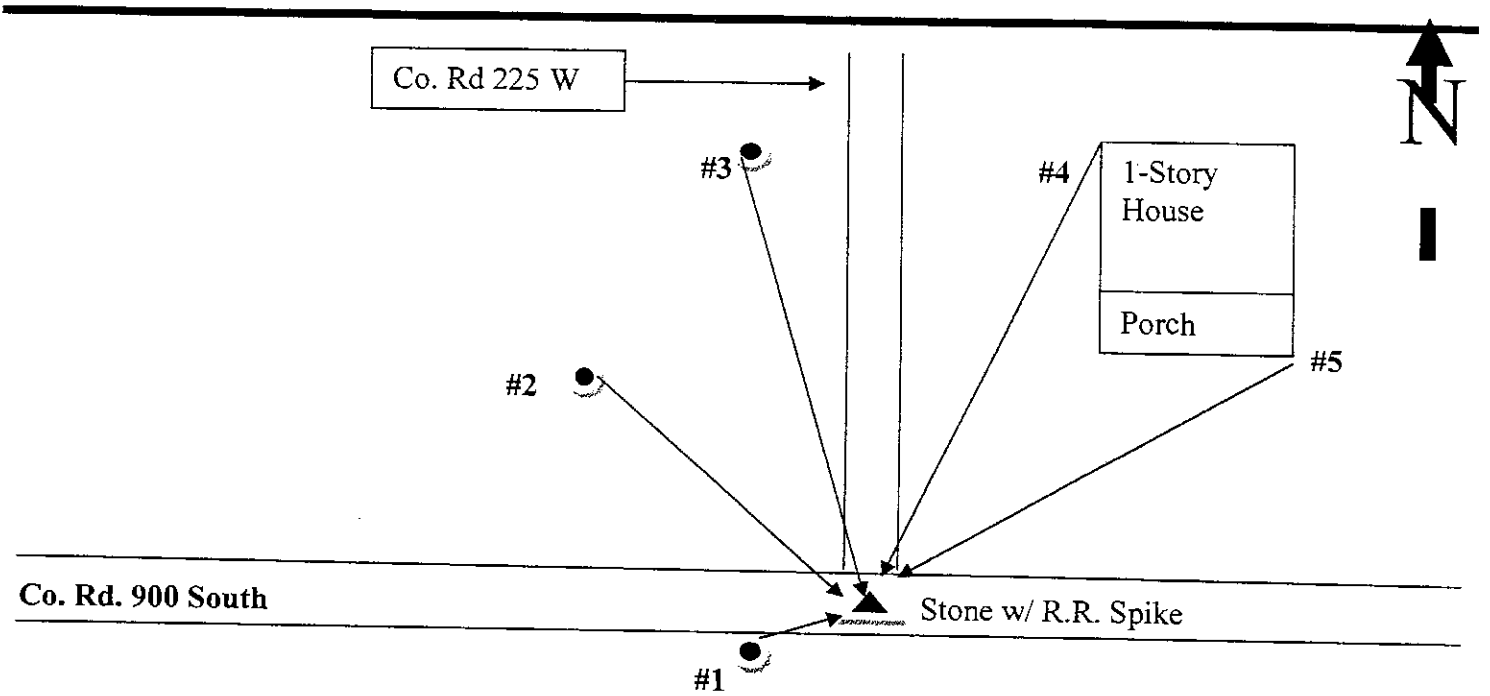
SECTION CORNER RECORD  
SHELBY COUNTY, INDIANA  
Sec. 23 T. 11N R. 6E

Ref. No. 20N

DATE: 10/01/2012  
CREW: T. Sumerford; C. Droddy  
OLD RECORD REF: L. May 1983  
MARKER TYPE: Stone



1983 found stone 9" down; placed small "X" on high point; placed RR Spike equal distance North and south; placed RR Spike above stone on surface.  
2012 reverified for GPSing; did not locate PK nails placed in 1983 and replaced them with Mag Nails



Drawing Not To Scale

Last Entered or Corrected:

REF #	DISTANCE	DESCRIPTION
#1	15.21'	Pk nail 6" up N. side of telephone pole w/ box #1 1/2
#2	44.07'	PK nail 6" up E. side REMC power pole #07189
#3	91.53'	PK nail 4" up Southeast side REMC power pole #07190
#4	91.56'	Top of first block up @Northwest corner foundation of 1-story house
#5	73.51'	Top of first block up @Southeast corner porch foundation
straddle	3.00'	Mag nail in pavement due South
straddle	3.00'	Mag nail in pavement due West

GEODETIC INFORMATION  
Datum: NAD83 (CORS96)

<b>GPS REF.</b> 147/Story, C. <b>DATE:</b> 08/07/2012 <b>BY:</b> T. Sumerford C. Droddy (instrument) <b>NORTHING:</b> 1509884.469 <b>EASTING:</b> 284063.612	<b>DISCLAIMER</b> The section corner coordinates annotated hereon have been obtained with RTK GPS methods by personnel of Shelby County Surveyor. No guarantee is made to the correctness or accuracy of these values and they have been provided for recovery and verification purposes only. The Shelby County Surveyor's Office will not be held liable for errors or negligence in part by the surveyor who does not physically determine the location of section lines perform in compliance with <b>Indiana Title 865, Article 1, Rule 12-10</b> of the Administration Code. These coordinates will have no legal weight of authority unless monument and all its accessories have been obliterated.
---	---

# SECTION CORNER RECORD

## SHELBY COUNTY, INDIANA

Sec. 23 T. 11 R. 6

DATE 12 / 21 / 83

CREW P.C. L. Mdy

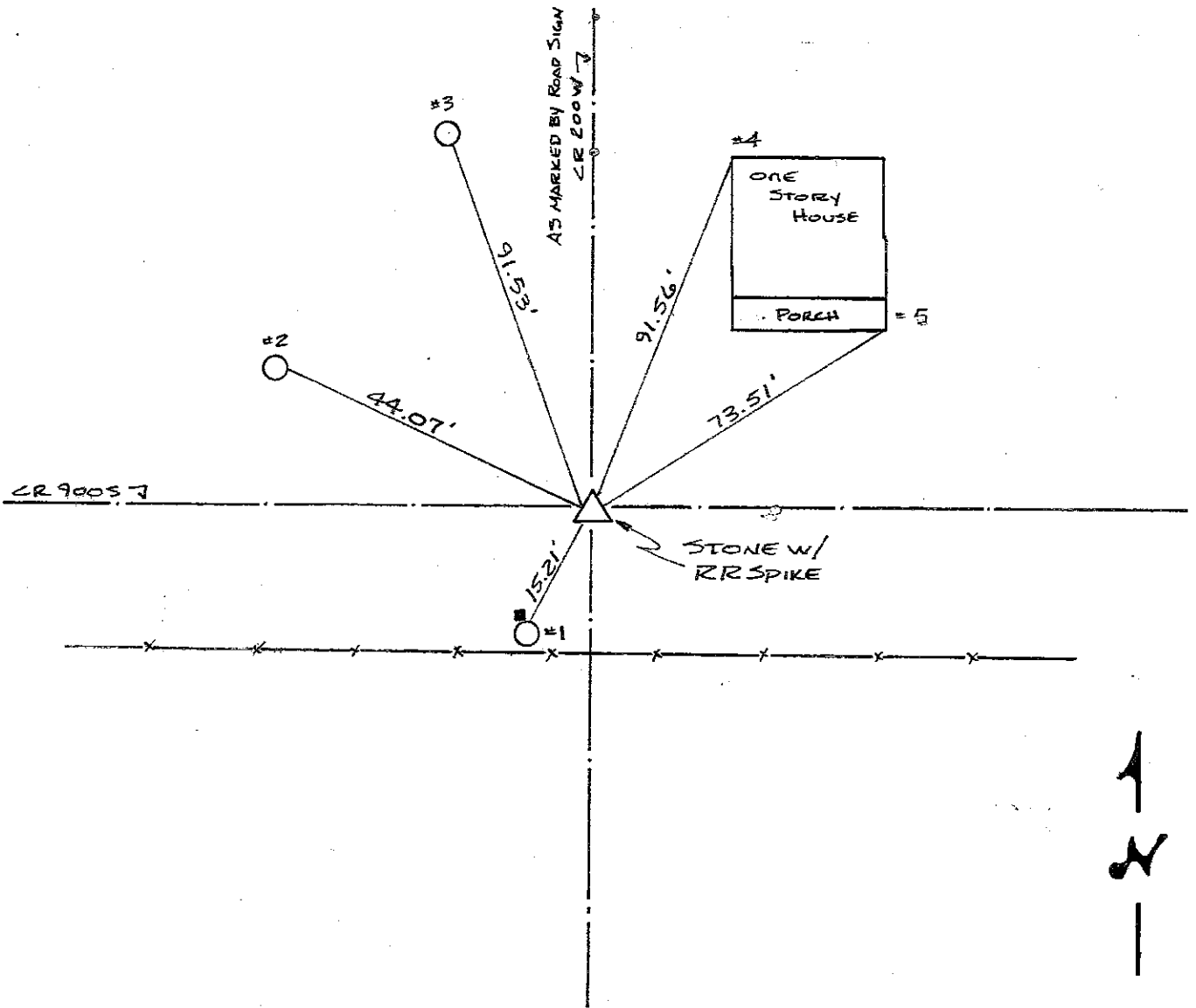
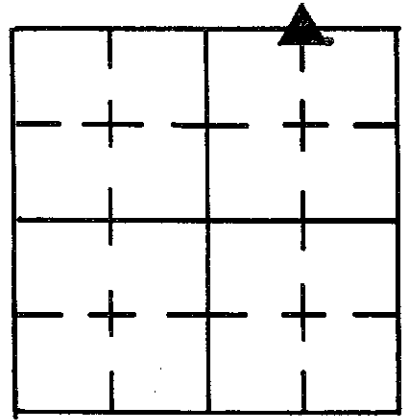
Inst. \_\_\_\_\_ Rod L. Justice

TYPE of MARKER STONE Cond. GOOD

METHOD of ESTABLISHMENT NOTHING FOUND ON SURFACE. SPLIT EXISTING ROADS

AND DUG, FOUND STONE 9" DOWN. PLACED SMALL CUT "X" ON HIGH POINT. PLACED RR SPIKES AT EQUAL DISTANCES N & S OF STONE, PLACED RR SPIKE ABOVE STONE ON SURFACE.

20N  
(2 of 2)



REFERENCE	DISTANCE	DESCRIPTION
1	15.21'	PK NAIL 6" UP NORTH SIDE TELEPHONE POLE W/ BOX # 1 1/2
2	44.07'	PK NAIL 6" UP EAST SIDE REMC PWP # 07189
3	91.53'	PK NAIL 4" UP SE SIDE REMC PWP # 07190
4	91.56'	TOP OF FIRST BLOCK UP @ NW CORNER FOUNDATION OF 1 STORY HOUSE
5	73.51'	TOP OF FIRST BLOCK UP @ SE CORNER PORCH FOUNDATION
STRADDLE	3.00'	PK NAIL IN PMT DUE SOUTH
STRADDLE	3.00'	PK NAIL IN PMT DUE WEST

SHELBY COUNTY, INDIANA  
Sec. 1 T. 11 R. 6

DATE:  
CREW:  
OLD RECORD REF:  
MARKER TYPE:

▲ Ref. No.


Method of Establishment

RR SPIKE OVER STONE



Drawing Not To Scale

REF #	DISTANCE	DESCRIPTION
		ELEVATION 723.76'

GEODETIC INFORMATION

Datum: NAD83 (CORS96)

GPS REF. 424	<p><b>DISCLAIMER</b></p> <p>The section corner coordinates annotated hereon have been obtained with RTK GPS methods by personnel of Shelby County Surveyor. No guarantee is made to the correctness or accuracy of these values and they have been provided for recovery and verification purposes only. The Shelby County Surveyor's Office will not be held liable for errors or negligence in part by the surveyor who does not physically determine the location of section lines perform in compliance with <b>Indiana Title 865, Article 1, Rule 12-10</b> of the Administration Code. These coordinates will have no legal weight of authority unless monument and all its accessories have been obliterated.</p>
DATE: 6/06/2011	
BY: TAYLOR SUMERFORD CLIF DROOPY	
NORTHING: N 1526230.97	
EASTING: 285727.80	

21A  
(2 of 4)

21-A



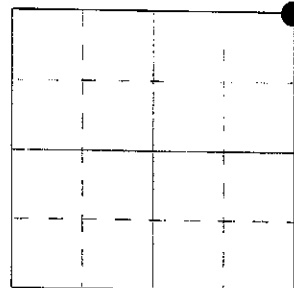
<p>NW Corner of 1-11-6</p>		<p>0 400 1" = 400ft</p>	<p><i>Shelbyville-Shelby County Geographic Information System 25 W. Polk St. Shelbyville, Indiana 46176</i></p>
----------------------------	--	-----------------------------	---

SECTION CORNER RECORD  
SHELBY COUNTY, INDIANA

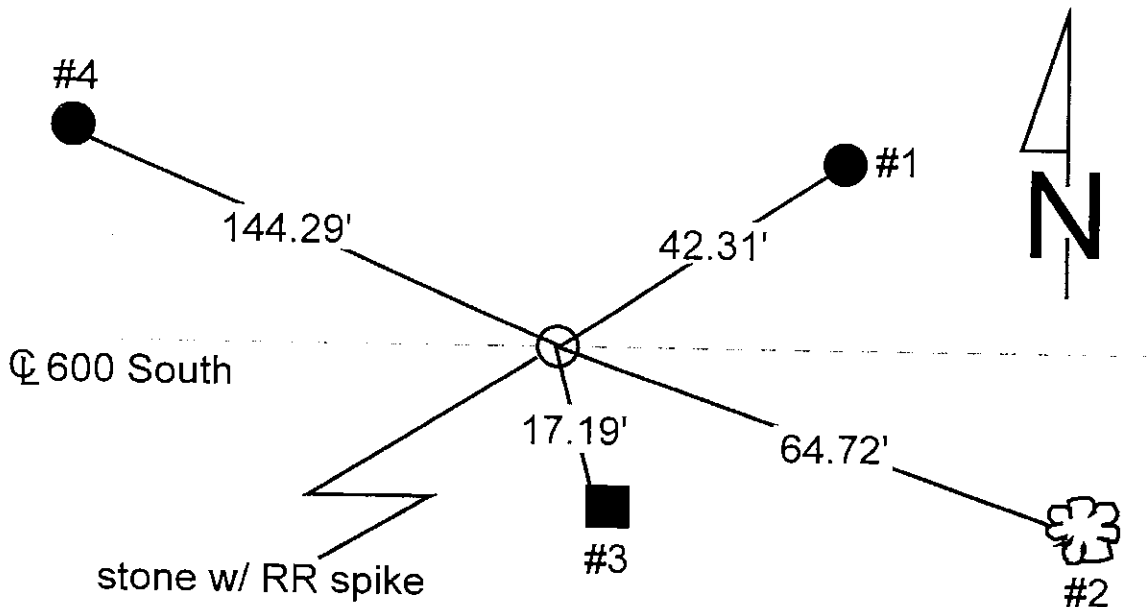
Sec. 2 T. 11N R. 6E

Ref. No. 21A

DATE : 03/13/89  
 CREW P.C. : Dale Rivers  
 Instrument :  
 Rod : D. Wall  
 Marker Type : Stone  
 Condition : Good (Set Solid)



Method of Establishment : Dug 3'x3' hole in centerline 600S in line with fence line running South. Found stone 7" deep with faint "+" in top. Stone is 7" E-W x 6" N-S. Set 2 RR spikes 9" deep and 5" North and South of "+". Set 2 PK nails in road surface 2.0' South and West of stone's "+". Set RR spike over stone.



REFERENCE	DISTANCE	DESCRIPTION
1	42.31'	PK nail South side utility pole REMC #018843, 18" up
2	64.72'	PK nail North side 48" Sycamore tree, 15" up
3	17.19'	PK nail West side square wooden corner post, 7" up
4	144.29'	PK nail South side utility pole REMC #018844, 15" up
offset	2.00'	PK nail in pavement West of stone
offset	2.00'	PK nail in pavement South of stone
		Set RR spike over stone

**GEODETTIC INFORMATION**

Datum: NAD83 (CORS96)

GPS REF. A corner 21A Lux	DISCLAIMER
DATE: Received	The section corner coordinates annotated hereon have been obtained with RTK GPS methods by personnel of Shelby County Surveyor. No guarantee is made to the correctness or accuracy of these values and they have been provided for recovery and verification purposes only. The Shelby County Surveyor's Office will not be held liable for errors or negligence in part by the surveyor who does not physically determine the location of section lines perform in compliance with <b>Indiana Title 865, Article 1, Rule 12-10</b> of the Administration Code. These coordinates will have no legal weight of authority unless monument and all its accessories have been obliterated.
BY: Entered 08/11/2014	
NORTHING: 1526230.97	
EASTING: 285727.802	

# SECTION CORNER RECORD

SHELBY COUNTY, INDIANA

Sec. 2 T. 11-N R. 6-E

DATE 3/13/89

CREW P.C. Dale Rivers

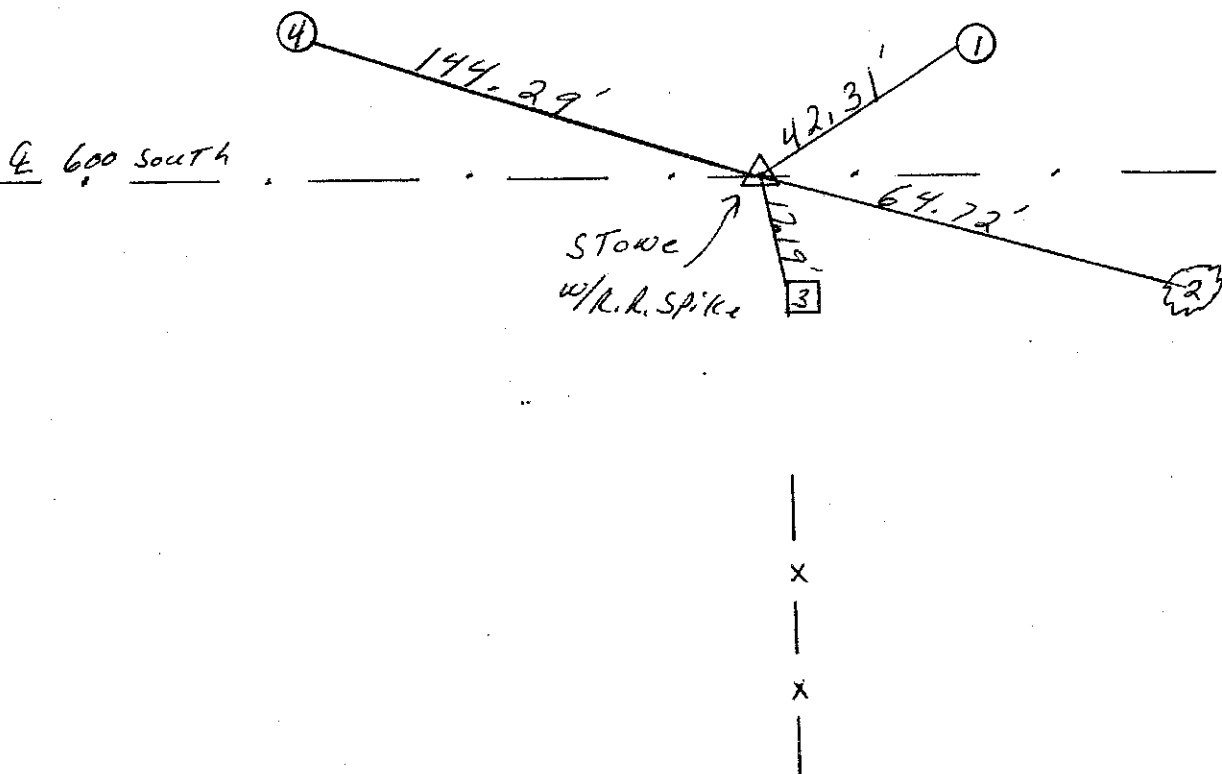
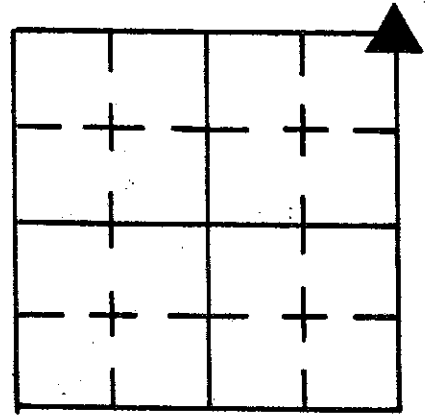
Inst. \_\_\_\_\_ Rod ReWall

TYPE of MARKER Stone Cond. Good (set solid)

METHOD of ESTABLISHMENT Dug 3'x3' Hole in Q. 600 South

in line with Fence Line running South. Found Stone 7" deep, with faint + in top. Stone 7" E. to W. X 6" N. to S. Set 2 R.R. Spikes 9" deep 5" N. & S. of +. Set 2 P.K.'s in Road surface 2' S. & W. of Stone's +. Set R.R. Spike over Stone.

21A  
(4 of 4)

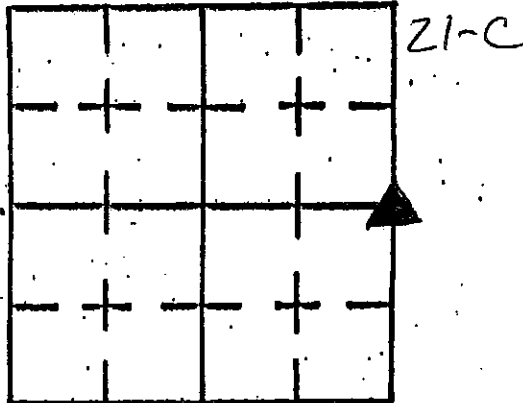


REFERENCE	DISTANCE	DESCRIPTION
1.	42.31'	P.K. NAIL S. SIDE UTILITY Pole R.E.M.C. #018843 18" up
2.	64.72'	P.K. NAIL N. SIDE 48" Sycamore tree 15" up
3.	17.19'	P.K. NAIL W. SIDE Square wooden corner Post
4.	144.29'	P.K. NAIL S. SIDE UTILITY Pole #018844 15" up R.E.M.C.
OFFSET	2.00'	P.K. NAIL in pavement west of Stone
OFFSET	2.00'	P.K. NAIL in pavement South of Stone
		Set R.R. Spike over Stone.

# SECTION CORNER RECORD

## SHELBY COUNTY, INDIANA

21C  
(1 of 1)



Sec. 2 T. 11 R. 6

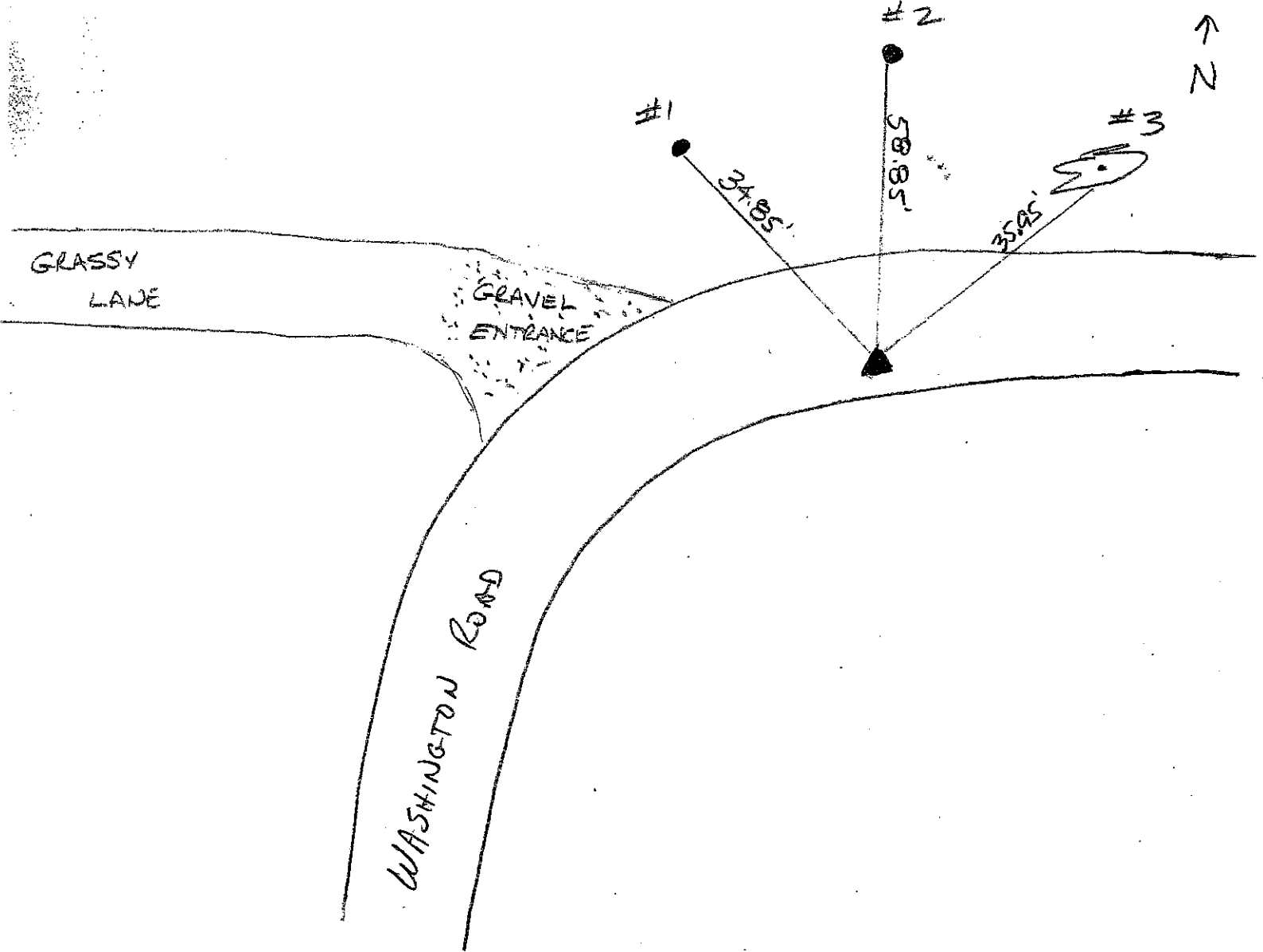
DATE 5/12/03

CREW P.C. TONY SIPES

Inst. \_\_\_\_\_ Rod \_\_\_\_\_

TYPE of MARKER S.C. SURVEYOR MONUMENT Cond. JUST SET

METHOD of ESTABLISHMENT POINT ESTABLISHED BY  
T. SUMERFORD, L.S.



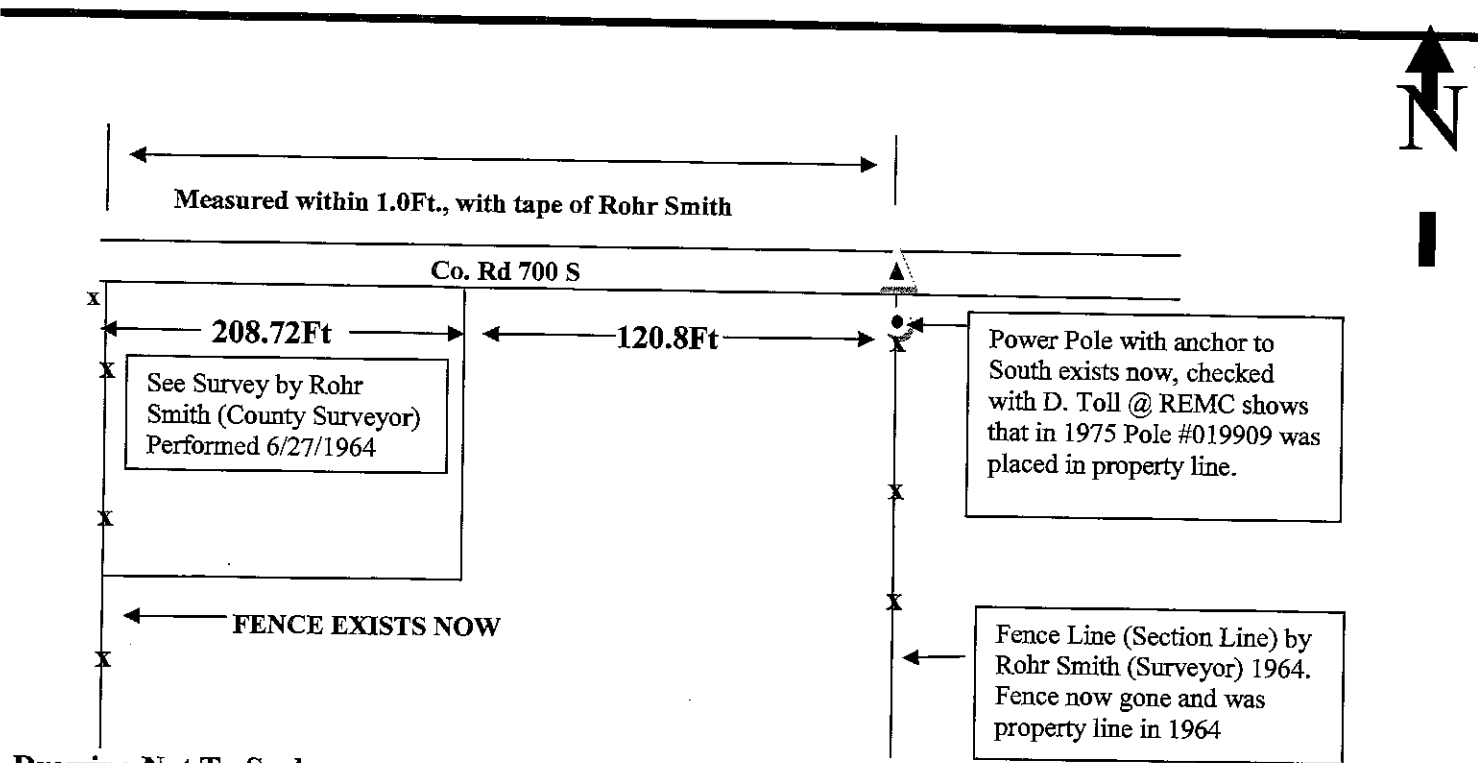
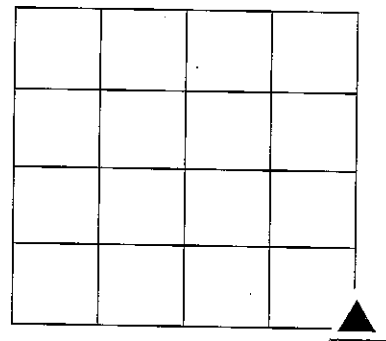
REFERENCE	DISTANCE	DESCRIPTION
1	34.85'	.70' RND WOOD POST (WHT) PK NAIL @ 15" UP EAST SIDE
2	58.85'	.50' RND WOOD POST PK NAIL @ 15" UP WEST SIDE
3	35.95'	36" HACKBERRY PK NAIL @ 8" UP WEST SIDE

SECTION CORNER RECORD  
SHELBY COUNTY, INDIANA  
Sec. 2 T. 11N R. 6E

Ref. No. 21E

DATE: 01/01/2011  
CREW: T. SUMERFORD; S. SUMERFORD; S. KOEHNE  
OLD RECORD REF: Books Dated Sept. 1847; & Mar. 1849  
MARKER TYPE: 12" rebar w/ County Monument

Dug, found stone 9" N-S; by 6" E-W by 5" High at a depth in clay ground. R. Smith does not show that he found stone, but does show fence line running south. The stone does not appear to be set by nature. No other stone after considerable digging w/backhoe. Even with small size of stone, it is the best evidence of the location of the South Corner and will be entered into the record of County Surveyor as such.



Last Entered or Corrected:

REF #	DISTANCE	DESCRIPTION
		PHOTO OF STONE IS REF. # 21E1 IN MY DOCUMENTS/COMPUTOR
		Surveyor drawing of area stone found is Ref. #21E2
		Legal: A part of ten acres off the entire east side of the north half of the northeast quarter section 11, township 11 north, range 6 east, more particularly described as Beginning at a point on the north line of section 11, township 11 north, range 6 east, 120.8 feet west of the northeast corner of said section, and running thence west along the said section line 208.72 Ft to the northwest corner of the said 10 acre tract, noted above. South along the west line of the said tract 208.72 ft to an iron pipe, thence east and parallel to the north line of said section 208.72 ft to an iron pipe, thence north parallel to the said west line of the 10 acre tract 208.72 feet to the place of beginning, containing 1 acre more or less

GEODETIC INFORMATION

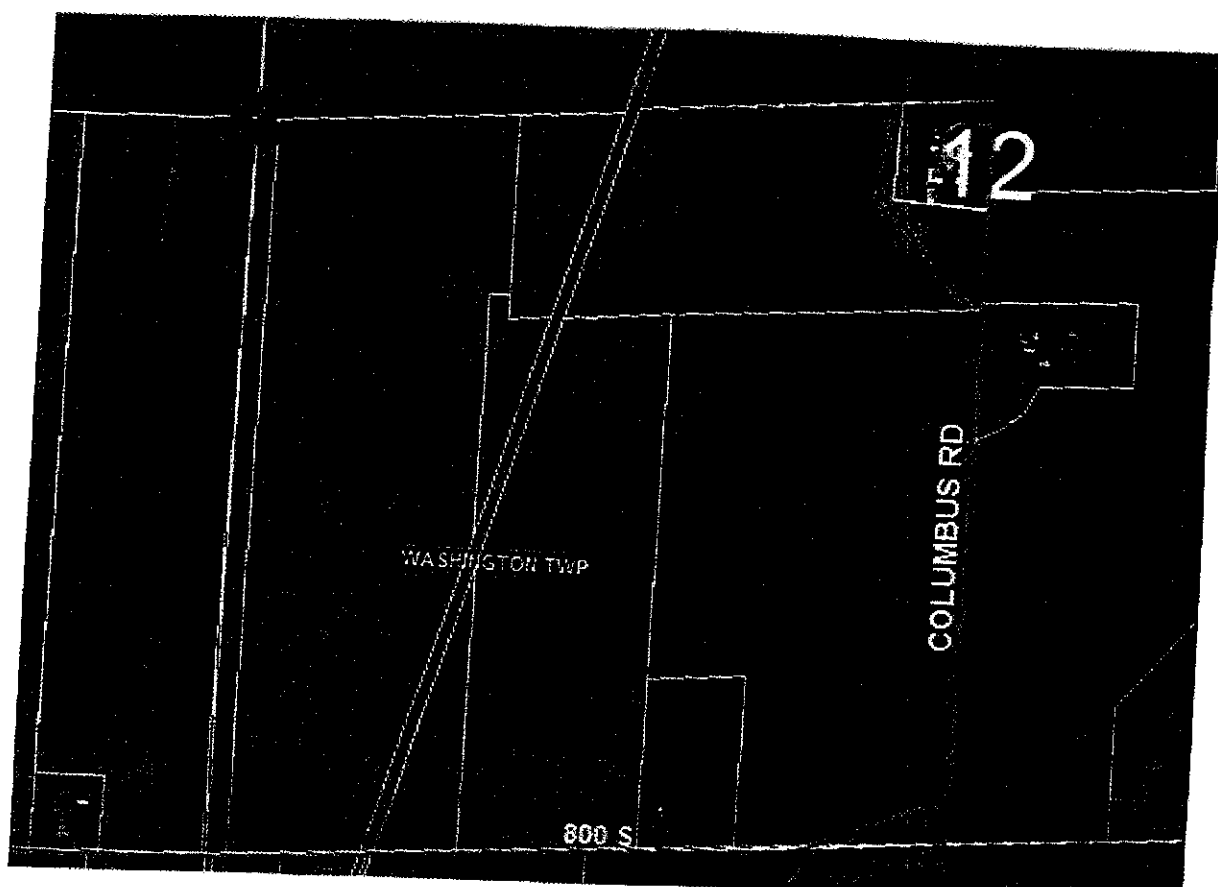
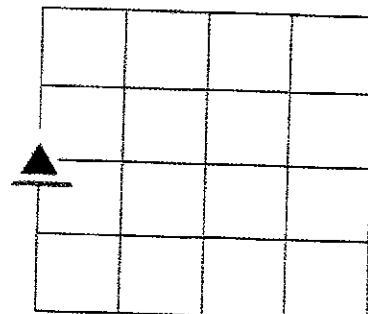
Datum: NAD83 (CORS96)

GPS REF. Drake	DISCLAIMER
76	The section corner coordinates annotated hereon have been obtained with RTK GPS methods by personnel of Shelby County Surveyor. No guarantee is made to the correctness or accuracy of these values and they have been provided for recovery and verification purposes only. The Shelby County Surveyor's Office will not be held liable for errors or negligence in part by the surveyor who does not physically determine the location of section lines perform in compliance with <b>Indiana Title 865, Article 1, Rule 12-10</b> of the Administration Code. These coordinates will have no legal weight of authority unless monument and all its accessories have been obliterated.
DATE:	
BY: T. Sumerford C. Droddy	
NORTHING: 15205090189	
EASTING: 285611.773	

SECTION CORNER RECORD  
SHELBY COUNTY, INDIANA  
S. 12 T. 11N R. 6E

DATE: 12/19/2013  
CREW: T. Sumerford; C. Droddy  
OLD RECORD REF:  
MARKER TYPE:

21G Ref. No.



REF #	DISTANCE	DESCRIPTION

**GEODETIC INFORMATION**  
Datum: NAD83 (CORS96)

<b>GPS REF.</b> Drake Survey	<p align="center"><b>DISCLAIMER</b></p> <p>The section corner coordinates annotated hereon have been obtained with RTK GPS methods by personnel of Shelby County Surveyor. No guarantee is made to the correctness or accuracy of these values and they have been provided for recovery and verification purposes only. The Shelby County Surveyor's Office will not be held liable for errors or negligence in part by the surveyor who does not physically determine the location of section lines perform in compliance with <b>Indiana Title 865, Article 1, Rule 12-10</b> of the Administration Code. These coordinates will have no legal weight of authority unless monument and all its accessories have been obliterated.</p>
<b>DATE:</b> 12/19/2013	
<b>ENTERED BY:</b> C. Droddy	
<b>NORTHING:</b> 1517866.59	
<b>EASTING:</b> 285541.60	

# SECTION CORNER RECORD

SHELBY COUNTY, INDIANA

Sec. 12 T. 11 R. 6

DATE 6/12/91

BY P.C. S. RADEMAKER

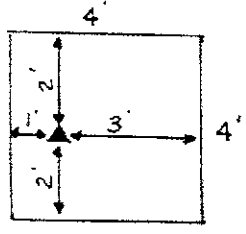
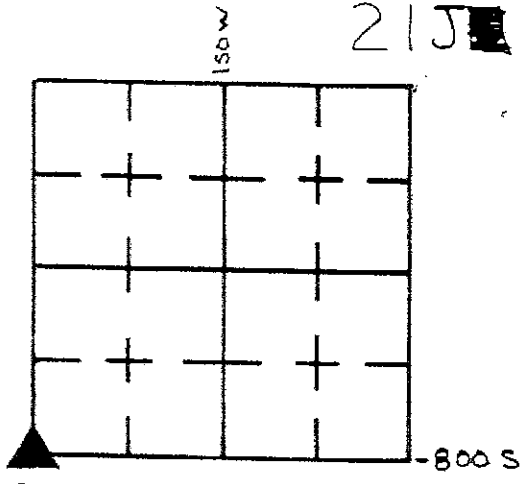
Asst. Rod J. POWELL

TYPE of MARKER STONE / RR SPIKE Cond. GOOD

METHOD of ESTABLISHMENT FROM DEED RECORD (BK. 194-PG. 509) MEASURED

83.82' WEST OF EXISTING CORNER POST ON NORTH SIDE OF 800 SOUTH AND DUG 4'x4' HOLE IN CENTER OF 800S. FOUND RED GRANITE STONE 14" UNDER PAVEMENT. (SEE BACK)

21J  
(1 of 7)



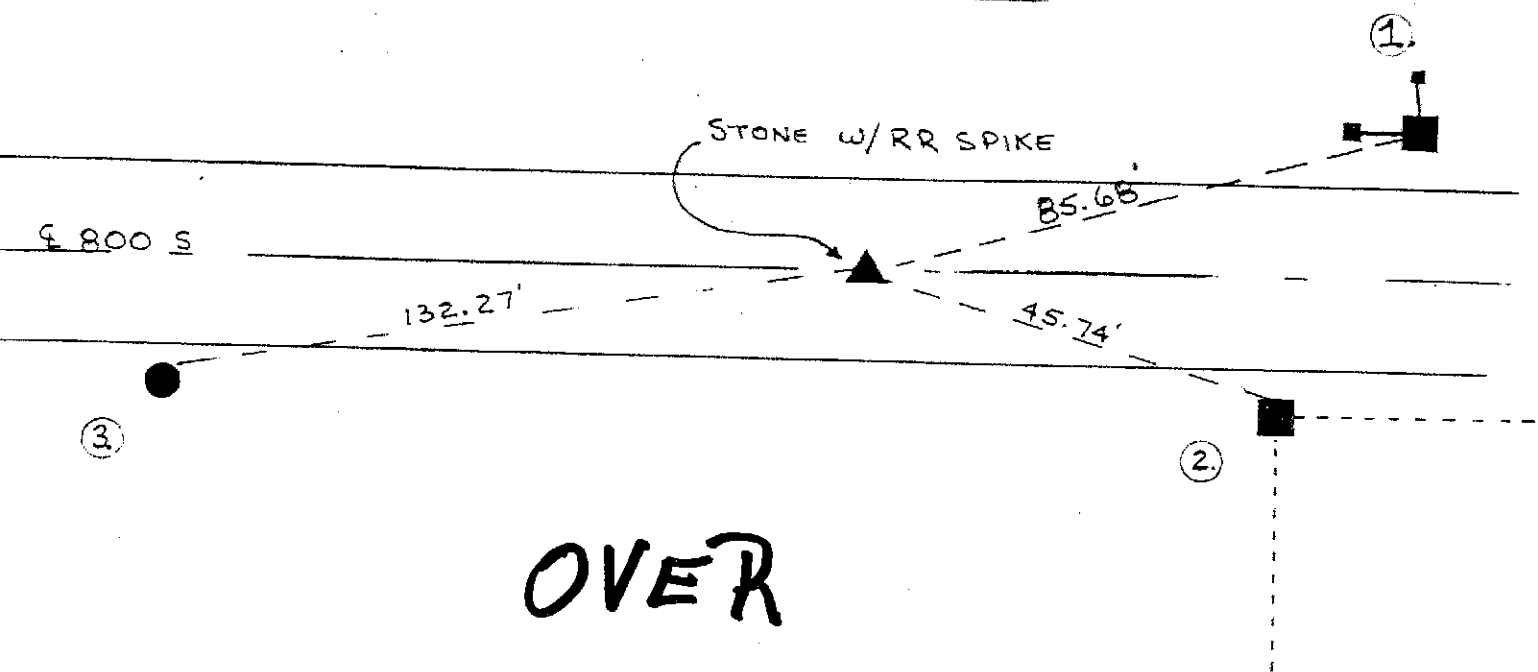
HOLE DIM.

### GEODETTIC INFORMATION

Datum: NAD83 (CORSS96)

GPS REF. 12/11/6 21J  
Drake Survey Z Corner  
DATE: Received 12/19/2013  
BY: Entered 08/19/2015  
NORTHING: 1515213.22  
EASTING: 285496.82

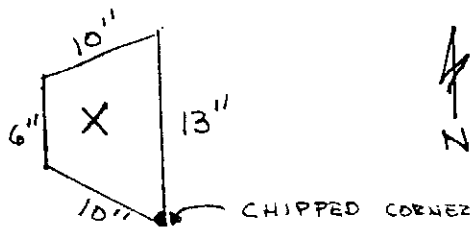
**DISCLAIMER**  
The section corner coordinates annotated hereon have been obtained with RTK GPS methods by personnel of Shelby County Surveyor. No guarantee is made to the correctness or accuracy of these values and they have been provided for recovery and verification purposes only. The Shelby County Surveyor's Office will not be held liable for errors or negligence in part by the surveyor who does not physically determine the location of section lines perform in compliance with Indiana Title 36, Article 1, Rule 12-18 of the Administration Code. These coordinates have no legal weight of authority unless monument and all its accessories have been obliterated.



REFERENCE	DISTANCE	DESCRIPTION
# 2	45.74'	PK NAIL 1.0' UP NORTH SIDE 8" SQ. COR. POST
# 1	85.68'	PK NAIL 2.0' UP SOUTH SIDE 7" SQ. COR. POST
# 3	132.27'	PK NAIL 1.0' UP NORTH SIDE SHELBY CO. REMC PWP. # 07060
		OFFSETS: PK NAIL 3.0' EAST
		PK NAIL 3.0 SOUTH

STONE IS TRAPEZOID IN SHAPE (SEE DRAWING). I CUT AN X  
 IN CENTER OF STONE AND PLACED 2 RR SPIKES ON TOP OF  
 STONE. I ALSO SET 2 OFFSETS: PK NAIL 3.0' SOUTH OF "X"  
 PK NAIL 3.0' EAST OF "X"  
 REBURIED STONE AND PLACED A RR SPIKE AT SURFACE OVER  
 CUT "X." WHILE DIGGING I CHIPPED THE SE CORNER OF  
 THE STONE.

S. RADEMAKER



21J1

THE STONE IS 12" IN DEPTH.

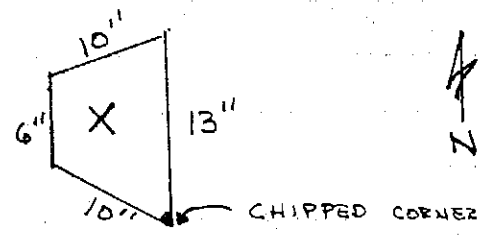
21J.

IN CENTER OF STONE AND PLACED 2 RR SPIKES ON TOP OF STONE. I ALSO SET 2 OFFSETS: PK NAIL 3.0' SOUTH OF "X" PK NAIL 3.0' EAST OF "X"

REBURIED STONE AND PLACED A RR SPIKE AT SURFACE OVER CUT "X". WHILE DIGGING I CHIPPED THE SE CORNER OF THE STONE.

S. RADEMAKER

21J  
(3 of 7)

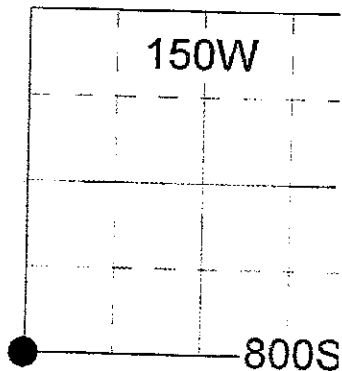


THE STONE IS 12" IN DEPTH.

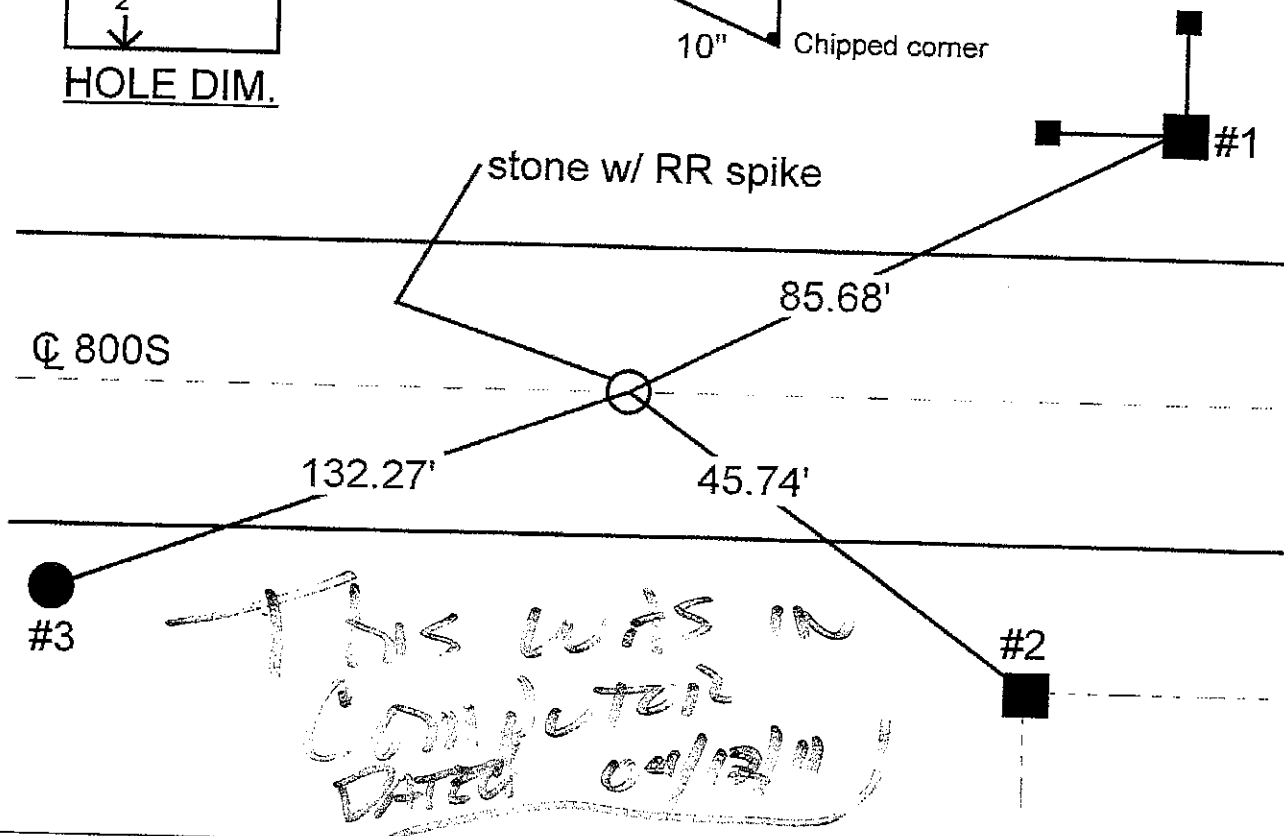
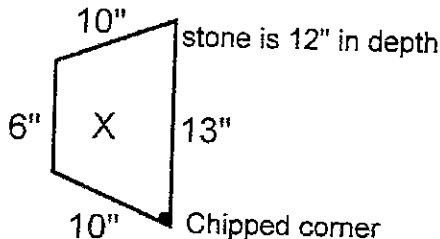
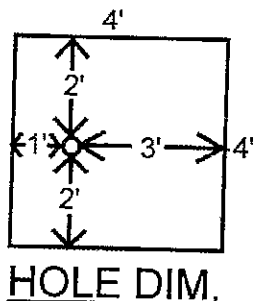
SECTION CORNER RECORD  
SHELBY COUNTY, INDIANA  
Sec. 12 T. 11N R. 6E

Ref. No. 21J

DATE : 06/12/91  
CREW P.C. : S. Rademaker  
Instrument :  
Rod : J. Powell  
Marker Type : Stone / RR spike  
Condition : Good



**Method of Establishment :** From record (BK 194, PG 509) measured 83.82' West of existing corner post on North side of 800S and dug 4'x4' hole in center of 800S. Found red granite stone 14" under pavement. Stone is trapezoidal in shape (see drawing). I cut "X" in center of stone and placed 2 RR spikes on top of stone. I also set 2 offsets: PK nail 3.0' South of "X" & PK nail 3.0' East of "X". Reburied stone and placed a RR spike at surface over "X". While digging I chipped the SE corner of the stone. S. Rademaker



REFERENCE	DISTANCE	DESCRIPTION
1	85.68'	PK nail 2.0' up South side 7" square corner post
2	45.74'	PK nail 1.0' up North side 8" square corner post
3	132.27'	PK nail 1.0' up North side Shelby Co. REMC power pole #07060
offset	3.00'	PK nail East of stone
offset	3.00'	PK nail South of stone

# SECTION CORNER RECORD

## SHELBY COUNTY, INDIANA

Sec. 12 T. 11 R. 6

DATE 6/12/91

CREW P.C. S. RADEMAKER

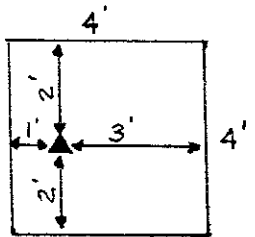
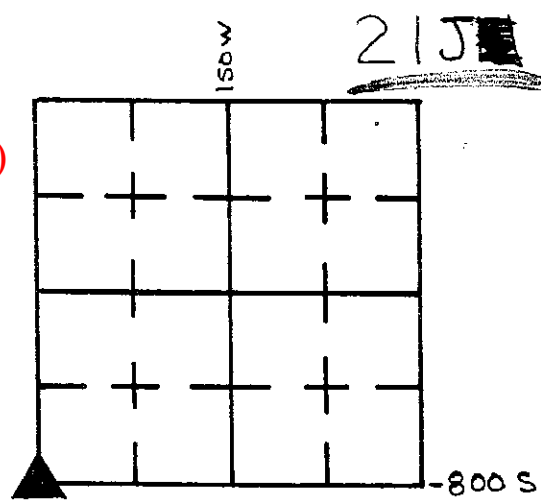
Inst. Rod J. POWELL

TYPE of MARKER STONE / RR SPIKE Cond. GOOD

METHOD of ESTABLISHMENT FROM DEED RECORD (BK. 194- PG. 509) MEASURED

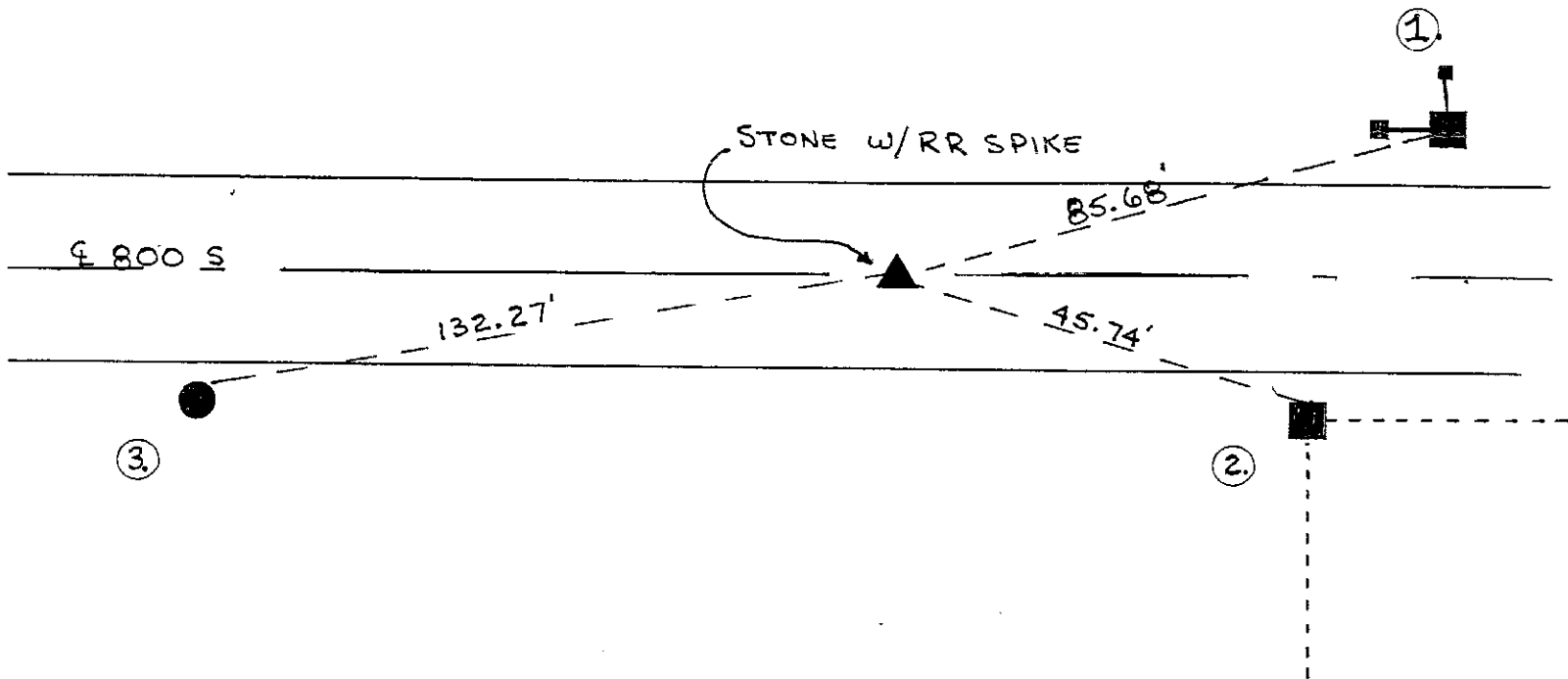
83.82' WEST OF EXISTING CORNER POST ON NORTH SIDE OF 800 SOUTH AND DUG 4'x4' HOLE IN CENTER OF 800S. FOUND RED GRANITE STONE 14" UNDER PAVEMENT. (SEE BACK)

21J  
(5 of 7)



HOLE DIM.

*MISFILED*



REFERENCE	DISTANCE	DESCRIPTION
# 2	45.74'	PK NAIL 1.0' UP NORTH SIDE 8" SQ. COR. POST
# 1	85.68'	PK NAIL 2.0' UP SOUTH SIDE 7" SQ. COR. POST
# 3	132.27'	PK NAIL 1.0' UP NORTH SIDE SHELBY CO. REMC PWP. # 07060
		OFFSETS: PK NAIL 3.0' EAST
		PK NAIL 3.0 SOUTH

# SECTION CORNER RECORD

## SHELBY COUNTY, INDIANA

Sec. 12 T. 11 R. 6

DATE 6/12/91

CREW P.C. S. RADEMAKER

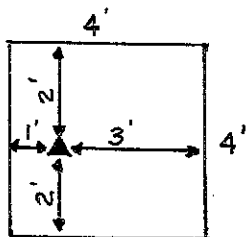
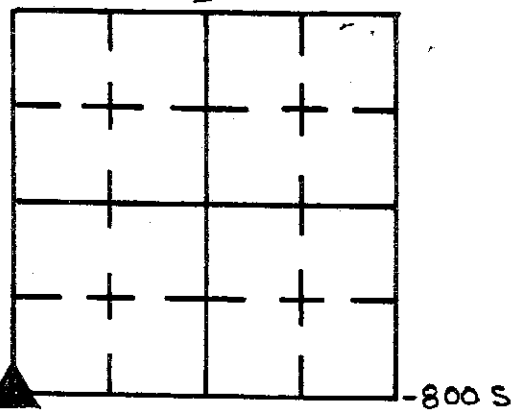
Inst. Rod J. POWELL

TYPE of MARKER STONE / RR SPIKE Cond. GOOD

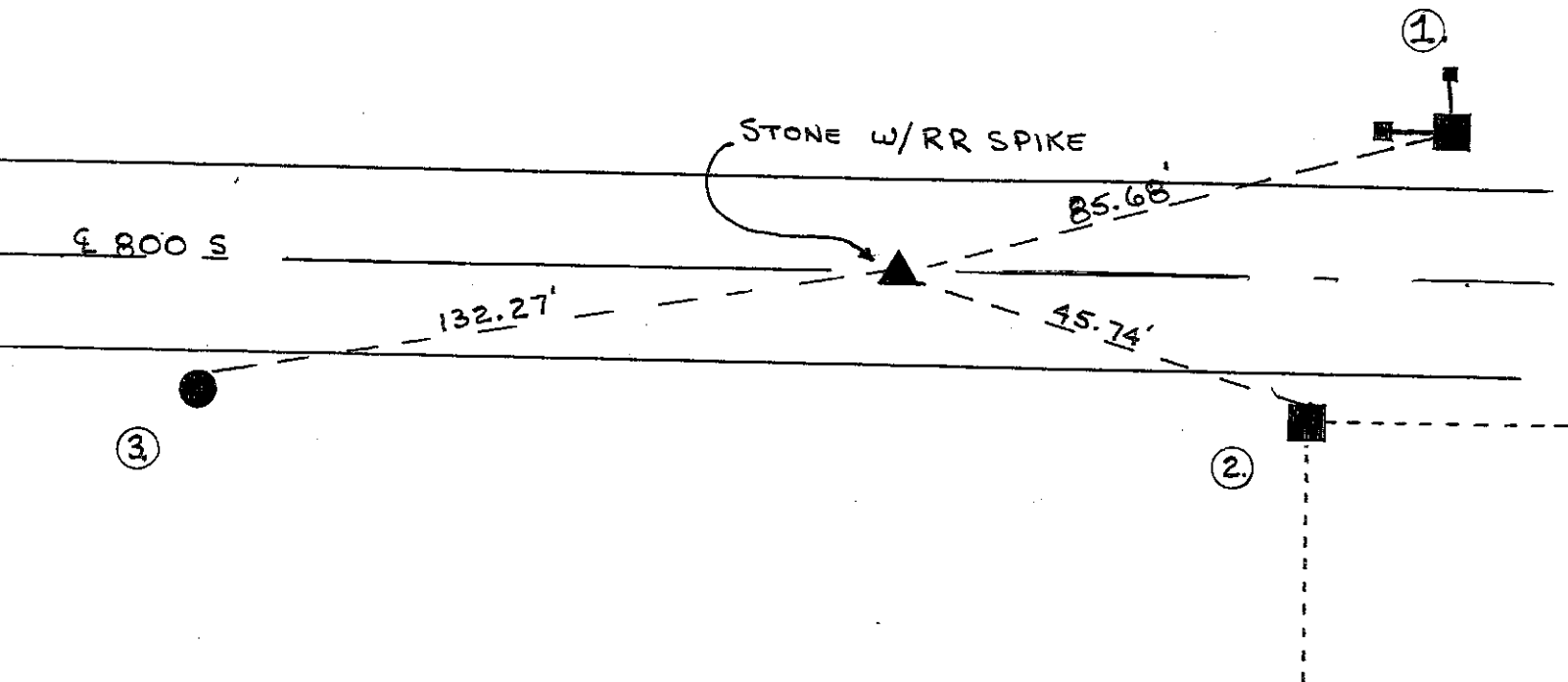
METHOD of ESTABLISHMENT FROM DEED RECORD (BK. 194- PG. 509) MEASURED

83.82' WEST OF EXISTING CORNER POST ON NORTH SIDE OF 800 SOUTH AND DUG 4'x4' HOLE IN CENTER OF 800S. FOUND RED GRANITE STONE 14" UNDER PAVEMENT. (SEE BACK)

21J  
(6 of 7)



HOLE DIM.

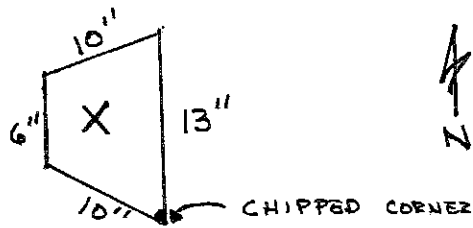


REFERENCE #	DISTANCE	DESCRIPTION
# 2	45.74'	PK NAIL 1.0' UP NORTH SIDE 8" SQ. COR. POST
# 1	85.68'	PK NAIL 2.0' UP SOUTH SIDE 7" SQ. COR POST
# 3	132.27'	PK NAIL 1.0' UP NORTH SIDE SHELBY CO. REMC PWP. # 07060
		OFFSETS: PK NAIL 3.0' EAST
		PK NAIL 3.0 SOUTH

STONE IS TRAPIZOID IN SHAPE (SEE DRAWING). I CUT AN "X"  
IN CENTER OF STONE AND PLACED 2 RR SPIKES ON TOP OF  
STONE. I ALSO SET 2 OFFSETS: PK NAIL 3.0' SOUTH OF "X"  
PK NAIL 3.0' EAST OF "X"  
REBURIED STONE AND PLACED A RR SPIKE AT SURFACE OVER  
CUT "X," WHILE DIGGING I CHIPPED THE SE CORNER OF  
THE STONE.

S. RADEMAKER

21J  
(7 of 7)

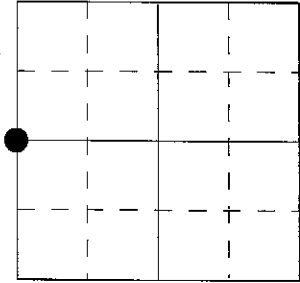


THE STONE IS 12" IN DEPTH.

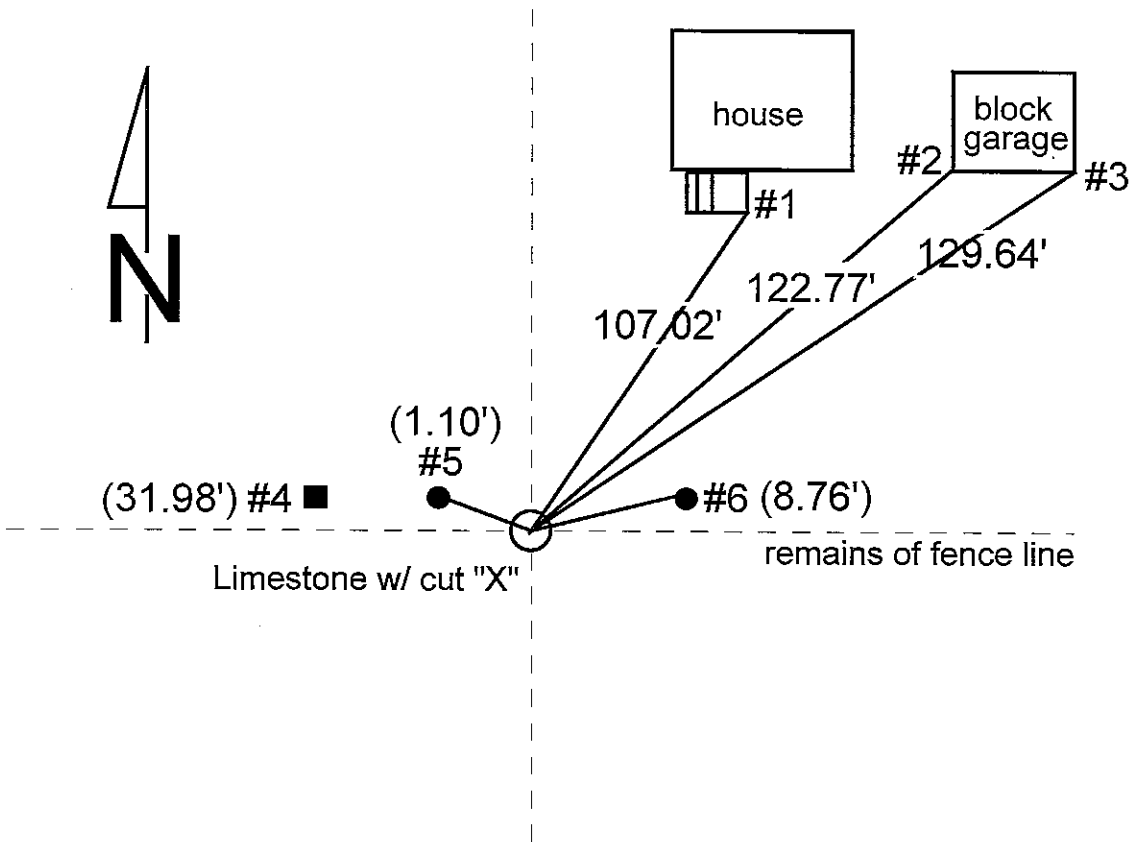
SECTION CORNER RECORD  
SHELBY COUNTY, INDIANA  
Sec. 13 T. 11N R. 6E

Ref. No. 21L

DATE : 04/15/85  
CREW P.C. : L. May  
Instrument :  
Rod : R. McGaha  
Marker Type : Stone (Lime)  
Condition : Good



Method of Establishment : Using Isley Bk 20-47, measure 2654.52' West of stone "N", found 7" E-W x 10" N-S x +/- 18" deep limestone, which was +/- 1' longer than Isley's distance, since stone is solid and upright, is in the remains of an old fence line, I would have to say this is in fact the corner. Placed cut "X" on top of stone.



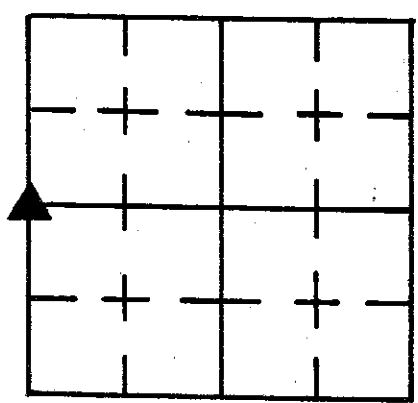
REFERENCE	DISTANCE	DESCRIPTION
1	107.02'	Top Southeast corner of concrete porch
2	122.77'	Top of 1st block Southwest corner block garage
3	129.64'	Top of 1st block Southeast corner block garage
4	31.98'	PK nail 5" up South side square wood fence post
5	1.10'	PK nail 2" up Southeast side wood fence post
6	8.76'	PK nail 3" up Southwest side wood fence post

# SECTION CORNER RECORD

## SHELBY COUNTY, INDIANA

Sec. 13 T. 11 R. 6

21L  
(2 of 3)



DATE 4/15/85

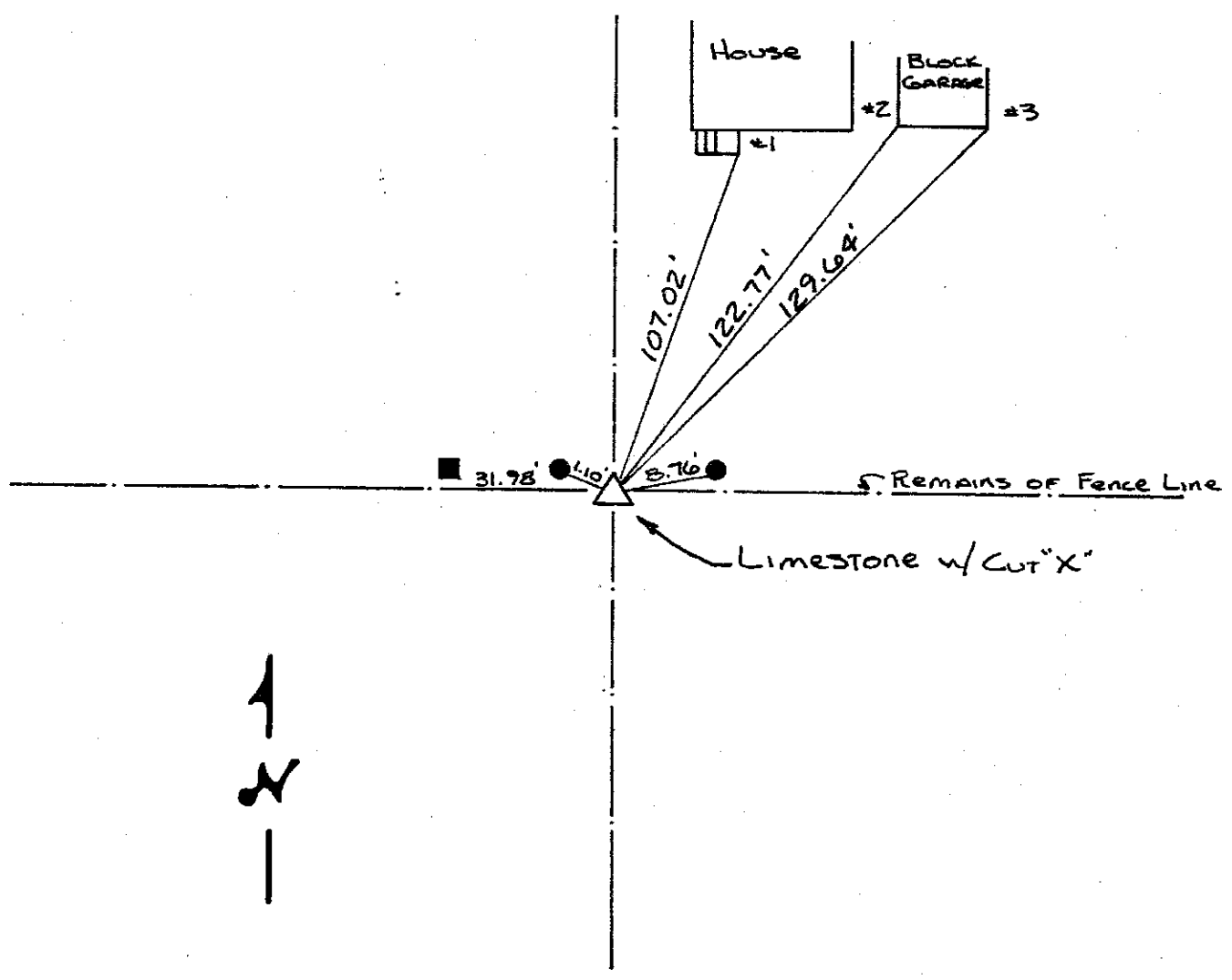
CREW P.C. L May

Inst. \_\_\_\_\_ Rod R McGAHA

TYPE of MARKER Stone (Lime) Cond. GOOD

METHOD of ESTABLISHMENT Using Isley Bk 20-47, MEASURE 2654.52'

West of Stone "N", Found 7" E-W x 10" N-S x 18" ± Deep Limestone, WHICH (CONT'D ON BACK)



REFERENCE	DISTANCE	DESCRIPTION
1	107.02'	Top S.E. Corner of Conc. Porch
2	122.77'	Top of 1st Block S.W. Corner Block Garage
3	129.64'	" " " " SE. " " "
4	31.98'	PK Nail 5" UP SOUTH SIDE SQUARE WOOD FENCE POST
5	1.10'	PK Nail 2" UP S.E. SIDE WOOD FENCE POST
6	8.76'	PK Nail 3" UP S.W. SIDE " " "

21L  
(3 of 3)

21-L

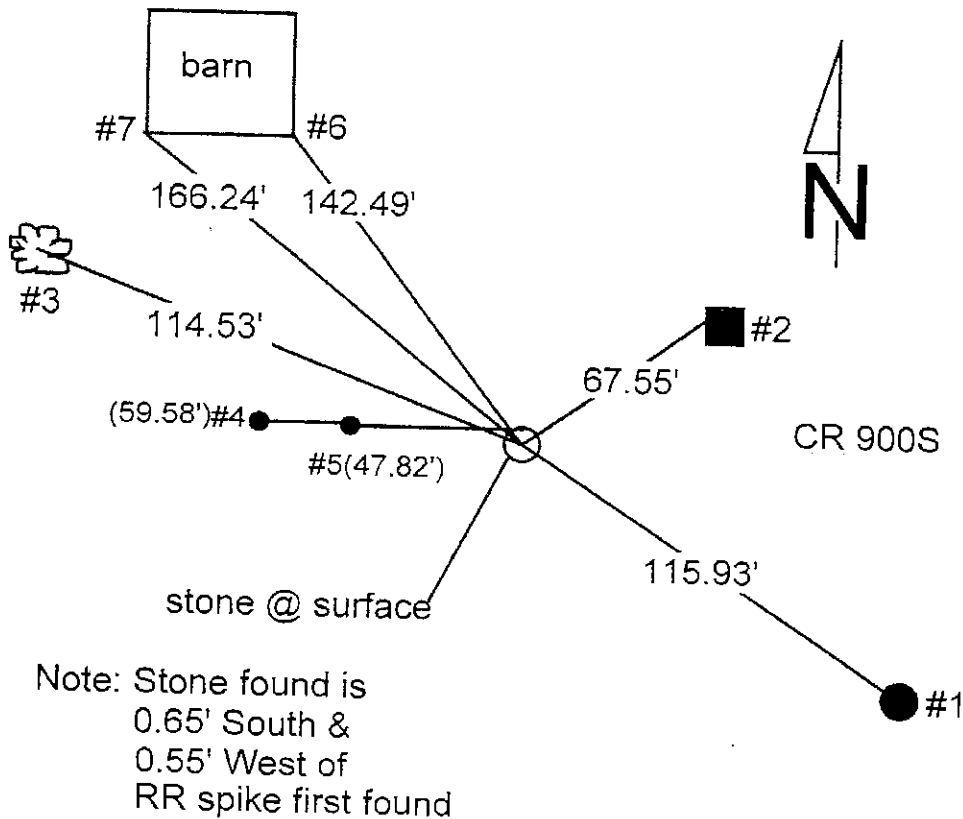

was  $\pm 1'$  longer than Isley's Distance, Since Stone is SOLID AND UPRIGHT, is in the remains of an old fence line, I would have to say this is in fact the corner. PLACED CUT "X" on top of Stone.

SECTION CORNER RECORD  
SHELBY COUNTY, INDIANA  
Sec. 23 T. 11N R. 6E

Ref. No. 21N

DATE : 12/20/83  
CREW P.C. : L. May  
Instrument :  
Rod : L. Justice  
Marker Type : Stone  
Condition : Good

Method of Establishment : Found RR spike on surface, placed PK nails 4.00' due East and due North. Dug and found stone 2" below surface, placed cut "X" on high point. Placed 4 RR spikes 6" East, West, North & South of cut "X" just below top of stone.



REFERENCE	DISTANCE	DESCRIPTION
1	115.93'	PK nail 6" up West side utility pole w/ no identification
2	67.55'	PK nail 4" up West side square wood post (brace post for tile vent)
3	114.53'	PK nail 8" up East side 20" Maple
4	59.58'	RR spike found in pavement
5	47.82'	RR spike found in pavement
6	142.49'	Top of 1st block up @ Southeast corner of concrete block foundation of barn
7	166.24'	Top of 1st block up @ Southwest corner of concrete block foundation of barn
PK Nail	4.68'	PK-nail in pavement North
PK Nail	4.61'	PK-nail in pavement East

GEODETIC INFORMATION  
Datum: NAD83 (CORS96)

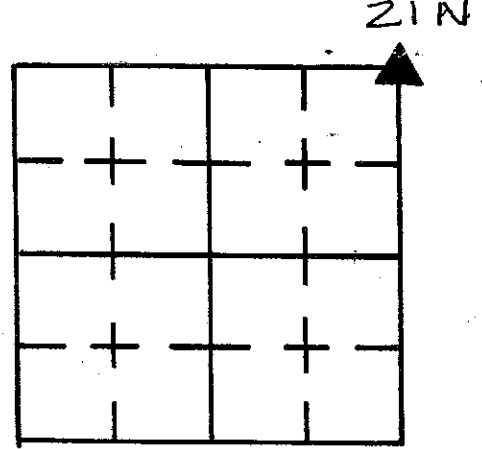
GPS REF.	DISCLAIMER
126/Story, C.	The section corner coordinates annotated hereon have been obtained with RTK GPS methods by personnel of Shelby County Surveyor. No guarantee is made to the correctness or accuracy of these values and they have been provided for recovery and verification purposes only. The Shelby County Surveyor's Office will not be held liable for errors or negligence in part by the surveyor who does not physically determine the location of section lines perform in compliance with <b>Indiana Title 865, Article 1, Rule 12-10</b> of the Administration Code. These coordinates will have no legal weight of authority unless monument and all its accessories have been obliterated.
BY: T. Sumerford C. Drodgy	
NORTHING: 1509906.484	
EASTING: 285396.404	

# SECTION CORNER RECORD

## SHELBY COUNTY, INDIANA

Sec. 23 T. 11 R. 6

21N  
(2 of 2)



DATE 12/20/83

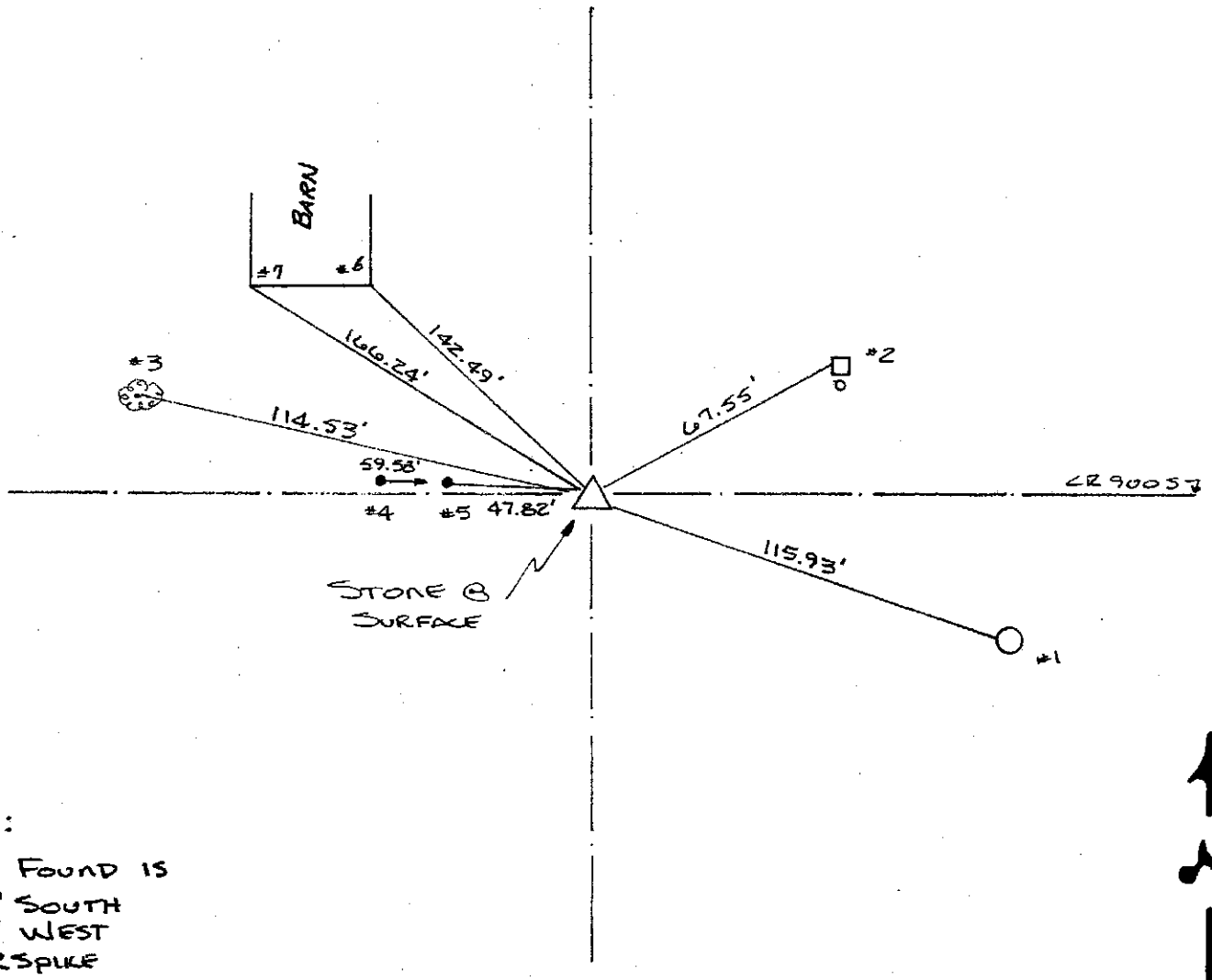
CREW P.C. L. MOY

Inst. \_\_\_\_\_ Rod L. JUSTICE

TYPE of MARKER STONE Cond. GOOD

METHOD of ESTABLISHMENT FOUND RR SPIKE ON SURFACE, PLACED PK NAILS

4.00' DUE EAST & DUE NORTH, DUG AND FOUND STONE 2" BELOW SURFACE, PLACED CUT "X" ON HIGH POINT. PLACED 4 RR SPIKES 6" E.W.N.S. OF CUT "X" JUST BELOW TOP OF STONE.



**NOTE:**

STONE FOUND IS  
0.65' SOUTH  
0.55' WEST  
OF RR SPIKE  
FIRST FOUND

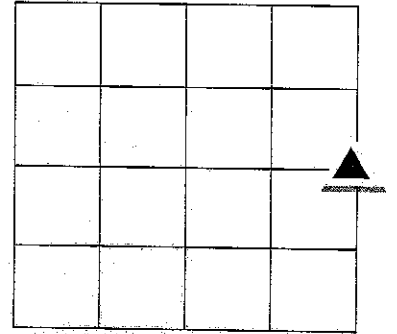
REFERENCE	DISTANCE	DESCRIPTION
1	115.93'	PK NAIL 6" UP WEST SIDE UTILITY POLE w/NO IDENTIFICATION
2	67.55'	PK NAIL 4" UP WEST SIDE SANDRE WOOD POST (BRAKE POST FOR TILE VENT)
3	114.53'	PK NAIL 8" UP EAST SIDE 20" MAPLE
4	59.58'	RR SPIKE FOUND IN PUNT
5	47.82'	RR SPIKE FOUND IN PUNT
6	142.49'	TOP OF FIRST BLOCK UP @ S.E. CORNER CONC. BLOCK FND. OF BARN
7	166.24'	TOP OF FIRST BLOCK UP @ S.W. CORNER CONC. BLOCK FND. OF BARN
PK NAIL	4.68'	PK NAIL IN PUNT. NORTH
PK NAIL	4.61'	PK NAIL IN PUNT. EAST

21P  
(1 of 1)

SECTION CORNER RECORD  
SHELBY COUNTY, INDIANA  
Sec. 23 T. 11N R. 6E

Ref. No. 21P

DATE: May 08, 2012  
CREW: T. Sumerford; C. Droddy  
OLD RECORD REF:  
MARKER TYPE: Stone



**GEODETTIC INFORMATION**  
Datum: NAD83 (CORS96)

GPS REF.	DISCLAIMER
1042/Story, C.	The section corner coordinates annotated hereon have been obtained with RTK GPS methods by personnel of Shelby County Surveyor. No guarantee is made to the correctness or accuracy of these values and they have been provided for recovery and verification purposes only. The Shelby County Surveyor's Office will not be held liable for errors or negligence in part by the surveyor who does not physically determine the location of section lines perform in compliance with <b>Indiana Title 865, Article 1, Rule 12-10</b> of the Administration Code. These coordinates will have no legal weight of authority unless monument and all its accessories have been obliterated.
DATE: 05/08/2012	
BY: T. Sumerford C. Droddy (instrument)	
NORTHING: 1507247.620	
EASTING: 285348.060	

# SECTION CORNER RECORD

SHELBY COUNTY, INDIANA

Sec. 25 T. 11 R. 6

DATE 5/14/96

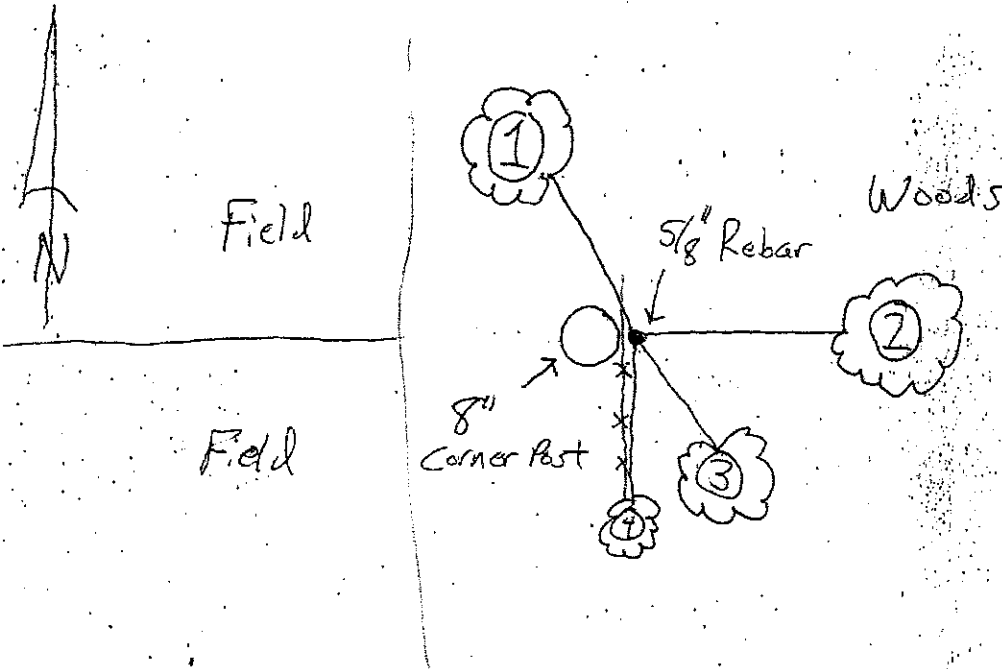
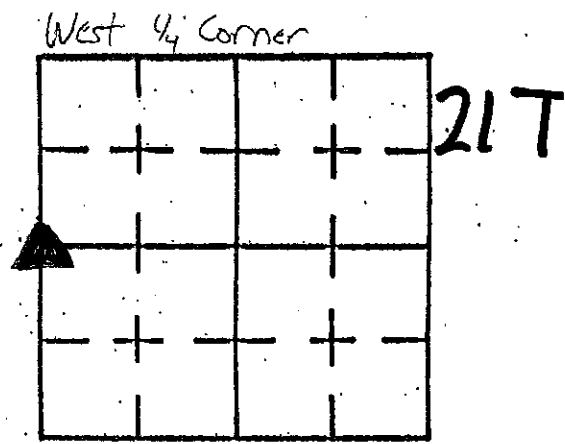
CREW P.C. J. Powell and M. Carrico

Inst. \_\_\_\_\_ Rod \_\_\_\_\_

TYPE of MARKER REBAR <sup>SC. SURVEYOR</sup> ~~MONUMENT~~ Cond. Good

METHOD of ESTABLISHMENT \_\_\_\_\_

21T  
(1 of 1)



Note: All ties are plumbed and are P.K. Nails with washer

Found 5/8" Rebar Set by Taylor Summerford 4" East of old 8" Round Corner Post. Probed Around the corner post and found Nothing. Set Carsons rod 8" south of the rebar. The corner post looks to be the intersection of the fence running north and south and running east.

\* NOTE: SHELBY Co. SURVEYOR MONUMENT SET ON REBAR  
11/19/01

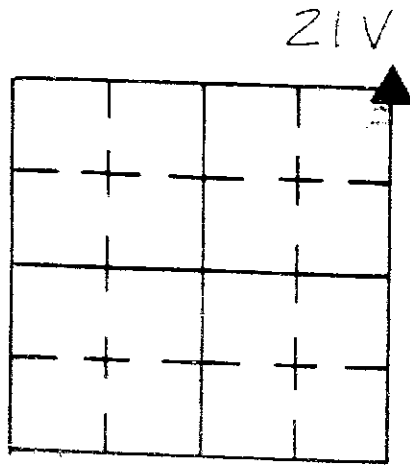
REFERENCE	DISTANCE	DESCRIPTION
1	8.2'	P.K. Nail 18" up south side of 15" Tree
2	36.8	P.K. Nail 18" up west side 20" Tree
3	30.6	P.K. Nail 18" up North West side 6" Tree
4	37.7	P.K. Nail 18" up North side 24" Tree

# SECTION CORNER RECORD

SHELBY COUNTY, INDIANA

Sec. 35 T. 11 R. 6

21V  
(1 of 1)



DATE 10/12/83

DRAWN BY P.C. L. MAY

BY Rod D. ROBE / J. WRIGHT

TYPE of MARKER LIME STONE Cond. FAIR

METHOD of ESTABLISHMENT FOUND RR SPIKE IN PAVT. SET P.K. NAIL 3.0'

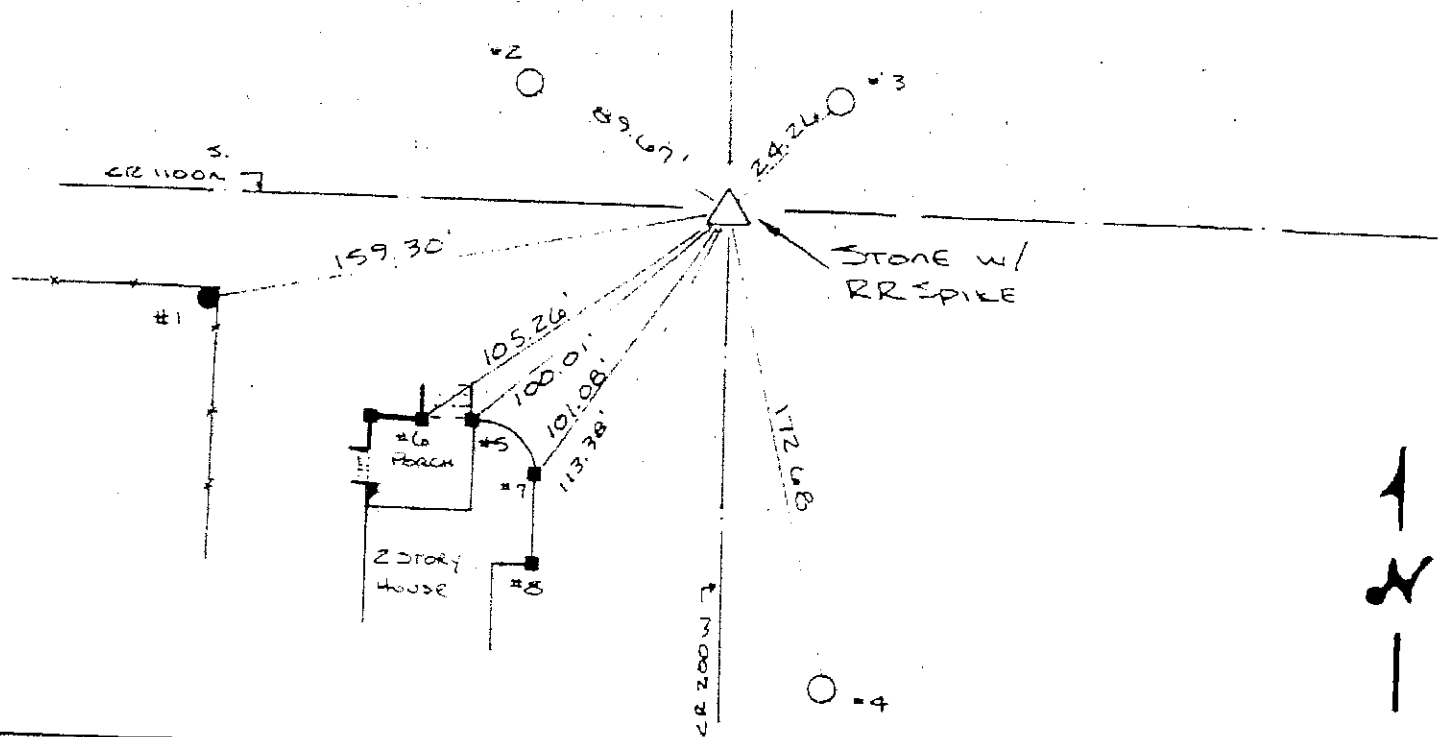
NE & N.W. OF SPIKE, DUG AND FOUND LIMESTONE 1 3/2' S.W. OF RR SPIKE, LIMESTONE  
HAS RIDGE thru it's center N-S, CUT V NOTCH into it in center of stone. PLACED  
RR SPIKE ABOVE NOTCH IN CURB VERT AND ONE ABOVE IN PAVEMENT.

### GEODETIC INFORMATION

Datum: NAD83 (CORS96)

GPS REF. 159 21V
Robertson Surv A corner
DATE: Received 10/04/2012
BY: Entered 07/13/2015
C. Droddy (corrected)
NORTHING: 1499292.648
EASTING: 285269.129

**DISCLAIMER**  
 The section corner coordinates annotated hereon have been obtained with RTK GPS methods by personnel of Shelby County Surveyor. No guarantee is made to the correctness or accuracy of these values and they have been provided for recovery and verification purposes only. The Shelby County Surveyor's Office will not be held liable for errors or negligence in part by the surveyor who does not physically determine the location of section lines perform in compliance with Indiana Title 86S, Article 1, Rule 12-10 of the Administration Code. These coordinates will have no legal weight of authority unless monument and all its accessories have been obliterated.




REFERENCE	DISTANCE	DESCRIPTION
1	159.30'	PK NAIL 9" UP EAST SIDE Round Wood Corner Post
2	89.67'	PK NAIL EAST SIDE 6" UP PSC of I PUP # 209-106 (17)
3	24.26'	(DID NOT USE NAIL w/ BOTTLE CAP ON NW SIDE OF POLE) PK NAIL FOUND 8" UP SW SIDE PSC of I PUP # 209-106
4	172.68'	PK NAIL 6" UP NORTH SIDE PSC of I PUP # 279-626 (28)
5	100.01	NE CORNER BRICK SUPPORT COLUMN 7 <sup>TH</sup> BRICK UP FROM PORCH SLAB
6	105.26	NE CORNER " " " 5 <sup>TH</sup> " " " " "
7	101.08	NE CORNER " " " 14 <sup>TH</sup> BRICK UP FROM GROUND
8	113.38'	NE CORNER " " " 13 <sup>TH</sup> " " " " "
TRAPDLE	5.46	PK NAIL IN PAVEMENT NORTH
TRAPDLE	6.62	PK NAIL IN PAVEMENT N.E.

21X  
(1 of 1)

SECTION CORNER RECORD  
SHELBY COUNTY, INDIANA  
S. 36 T. 11N R. 6E

21X Ref. No.

DATE:  
CREW: T, Sumerford, Surveyor  
OLD RECORD REF:  
MARKER TYPE: R.R. Spike

REF #	DISTANCE	DESCRIPTION

**GEODETIC INFORMATION**  
Datum: NAD83 (CORS96)

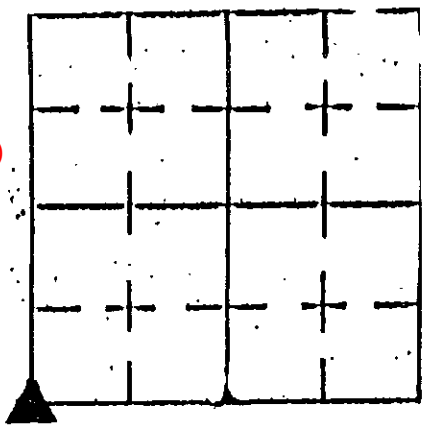
<b>GPS REF. 169</b> T. Sumerford	<p align="center"><b>DISCLAIMER</b></p> <p>The section corner coordinates annotated hereon have been obtained with RTK GPS methods by personnel of Shelby County Surveyor. No guarantee is made to the correctness or accuracy of these values and they have been provided for recovery and verification purposes only. The Shelby County Surveyor's Office will not be held liable for errors or negligence in part by the surveyor who does not physically determine the location of section lines perform in compliance with <b>Indiana Title 865, Article 1, Rule 12-10</b> of the Administration Code. These coordinates will have no legal weight of authority unless monument and all its accessories have been obliterated.</p>
DATE:	
ENTERED BY: CDroddy 04/20/2015	
NORTHING: 1496631.26	
EASTING: 285298.02	

# SECTION CORNER RECORD

## SHELBY COUNTY, INDIANA

Sec. 36 T. 11 R. 6

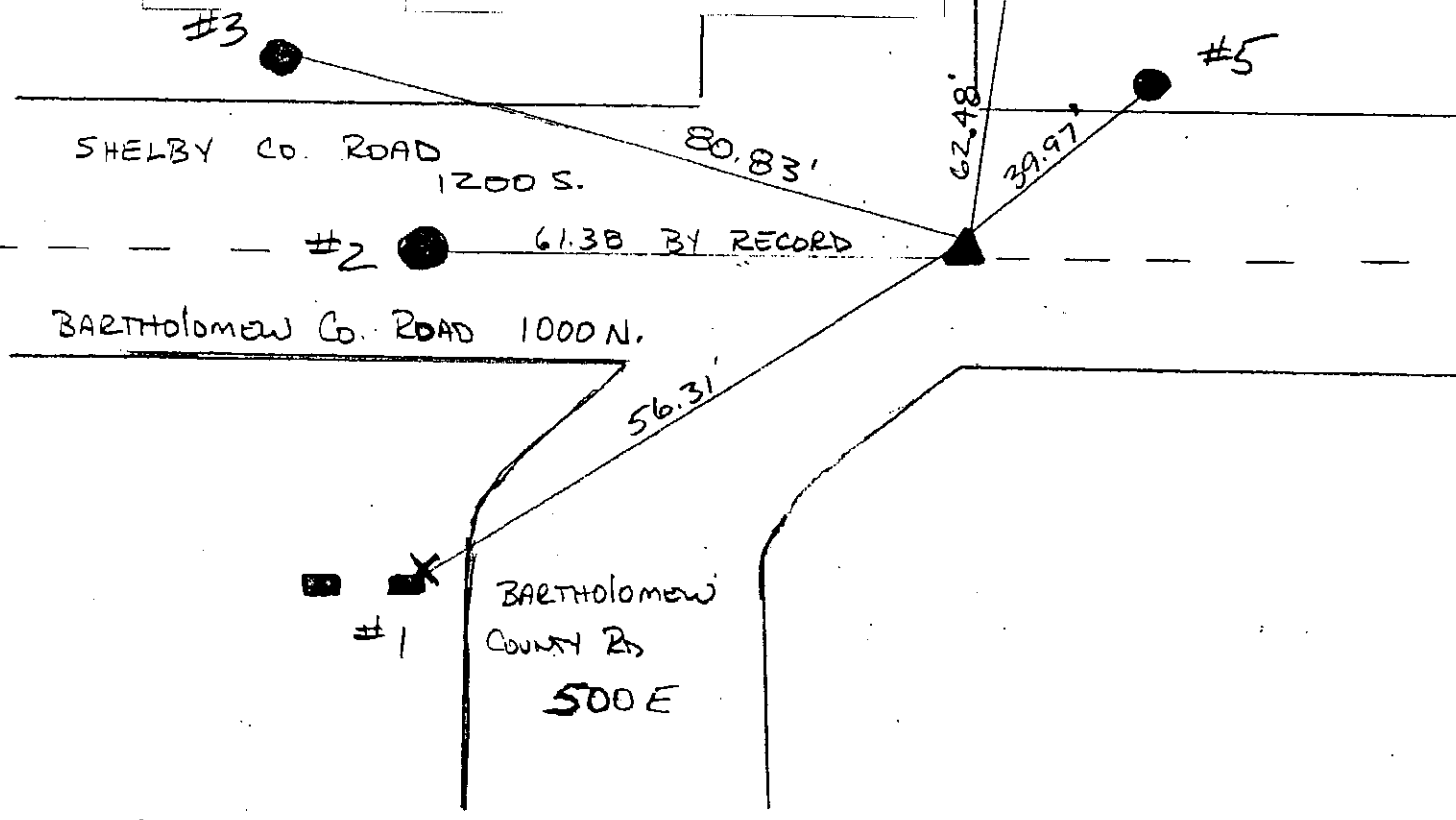
21Z  
(1 of 2)



DATE 05/31/01  
 CREW P.C. TONY SIPES  
 Inst. Rod  
 TYPE OF MARKER R.R. SPIKE Cond.  
 METHOD OF ESTABLISHMENT PER FIELD NOTES BARTHOLOMEW Co  
SURVEYOR'S OFC DTD 3-22-1858 - ESTABLISHED OFFSET


SHELBY CO.  
ROAD 200 W.  
 GEODETIC INFORMATION  
 Datum: NAD83 (CORS96)

GPS REF. 166 T. Sumnerford Survey DATE: Received	<b>DISCLAIMER</b> The section corner coordinates annotated hereon have been obtained with RTK GPS methods by personnel of Shelby County Surveyor. No guarantee is made to the correctness or accuracy of these values and they have been provided for recovery and verification purposes only. The Shelby County Surveyor's Office will not be held liable for errors or negligence in part by the surveyor who does not physically determine the location of section lines perform in compliance with <b>Indiana Title 865, Article 1, Rule 12-10</b> of the Administration Code. These coordinates will have no legal weight of authority unless monument and all its accessories have been obliterated.
BY: Entered 04/20/2015 CDroddy	
NORTHING: 1493969.87	
EASTING: 285343.46	



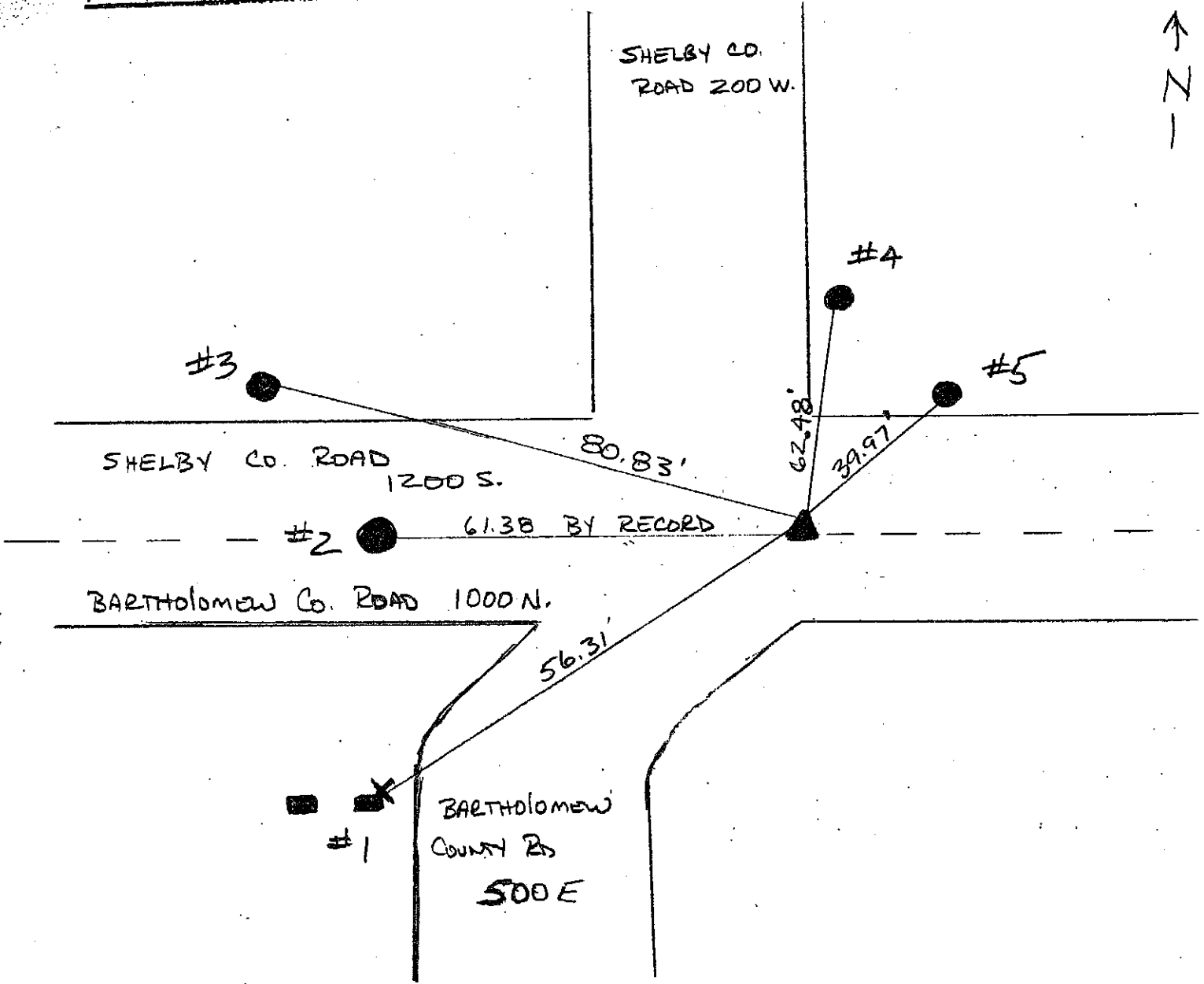
REFERENCE	DISTANCE	DESCRIPTION
1	56.31'	EAST POST OF "ENTER BARTHOLOMEW COUNTY" SIGN
2	61.38'	BARTHOLOMEW Co. MONUMENT NE COR. NE 1/4 2-10
3	80.83'	PSI POLE 208-751
4	62.48'	UTILITY POLE - NO # - AMERITECH 12000 MTL BOX ON EAST.
5	39.97'	PSI POLE 208 752

**SECTION CORNER RECORD**  
**SHELBY COUNTY, INDIANA**  
 Sec. 36 T. 11 R. 6



DATE 05/31/01  
 CREW P.C. TONY SIPES  
 Inst. Rod

TYPE OF MARKER R.R. SPIKE Cond.  
 METHOD OF ESTABLISHMENT PER FIELD NOTES BARTHOLOMEW Co.  
SURVEYOR'S OFC DTD 3-22-1858 - ESTABLISHED OFFSET

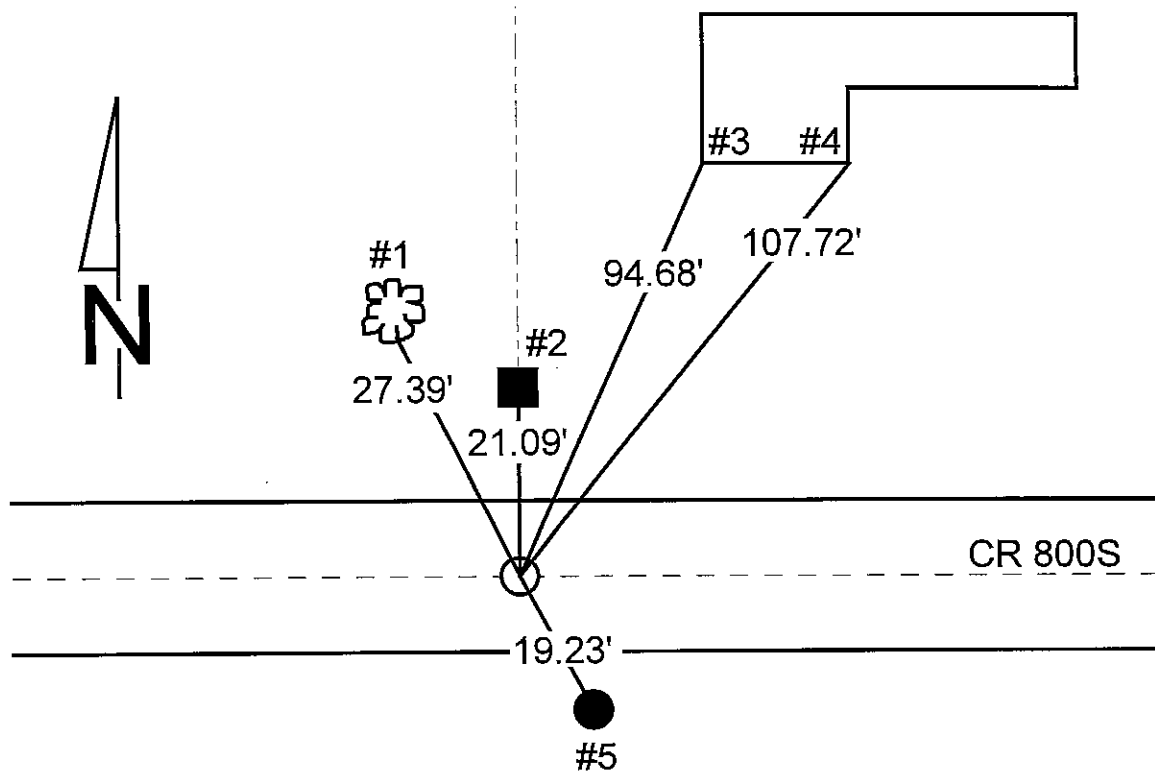
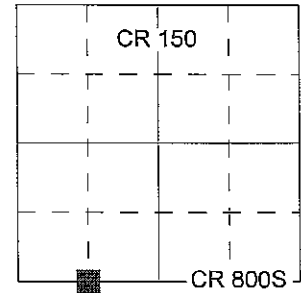


REFERENCE	DISTANCE	DESCRIPTION
1	56.31'	EAST POST OF "ENTER BARTHOLOMEW COUNTY" SIGN
2	61.38'	BARTHOLOMEW Co. MONUMENT NE COR. NE 1/4 2-10
3	80.83'	PSI POLE 208-751
4	62.48'	UTILIN. POLE - NO # - AMERITECH 12000 MTL BOX ON EAST
5	39.97'	PSI POLE 208 752

SECTION CORNER RECORD  
SHELBY COUNTY, INDIANA  
Sec. 12 T. 11N R. 6E

Ref. No. 22J

DATE : 09/05/91  
 CREW P.C. : Jeff Powell  
 Instrument : A. Burch  
 Rod :  
 Marker Type : Stone / RR spike  
 Condition : Good  
 Method of Establishment : Found 10" x 12" stone 10" deep, cut "X" in peak of stone. Set 4 RR spikes @ coordinate directions. Set RR spike @ surface.



REFERENCE	DISTANCE	DESCRIPTION
1	27.39'	PK nail 12" up West side of tree
2	21.09'	PK nail 12" up East side of corner post
3	94.68'	Southwest corner of foundation
4	107.72'	Southeast corner of foundation
5	19.23'	PK nail 12" up Notheast side REMC power pole #017841
straddle	3.00'	PK nail
straddle	3.00'	PK nail

# SECTION CORNER RECORD

## SHELBY COUNTY, INDIANA

Sec. 12 T. 11 R. 6

DATE 9/5/91

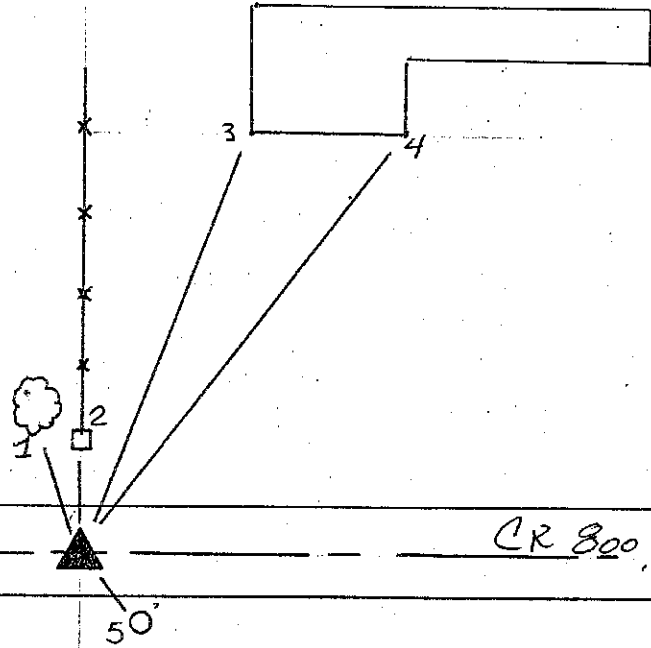
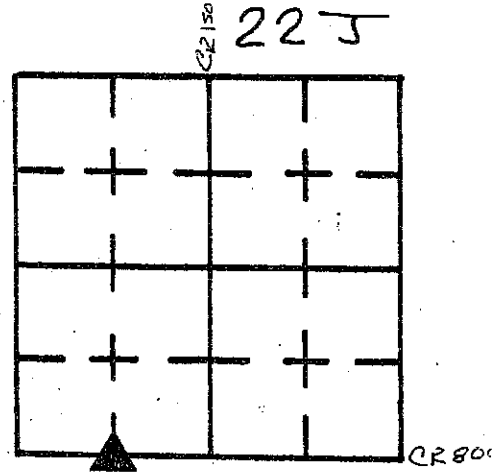
CREW P.C. JEFF POWELL

Inst. A. BURCH Rod \_\_\_\_\_

TYPE of MARKER STONE / RR. SPK. Cond. GOOD

METHOD of ESTABLISHMENT FOUND 10" x 12" STONE 10" DEEP. CUT "X" IN PEAK OF STONE. SET 4 RR. SPK. @ COORDINATE DIRECTIONS. SET RR. SPK. @ SURFACE

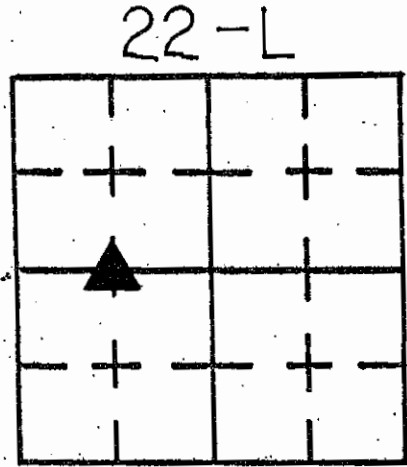
22J  
(2 of 2)



REFERENCE	DISTANCE	DESCRIPTION
1	27.39'	P.K. NAIL 12" UP WEST SIDE OF TREE
2	21.09'	P.K. NAIL 12" UP EAST SIDE OF COR. POST
3	94.68'	SOUTH WEST COR OF FOUNDATION
4	107.72'	SOUTH EAST COR OF FOUNDATION
5	19.23'	P.K. NAIL 12" UP NORTH EAST SIDE PUMP POLE #017841 REAC.
STRADLES	3.0'	P.K. NAIL
STRADLES	3.0'	P.K. NAIL

# SECTION CORNER RECORD SHELBY COUNTY, INDIANA

22L  
(1 of 1)



Sec. 13 T. 11 R. 6

DATE 10/26/94

CREW P.C. J. BREWER

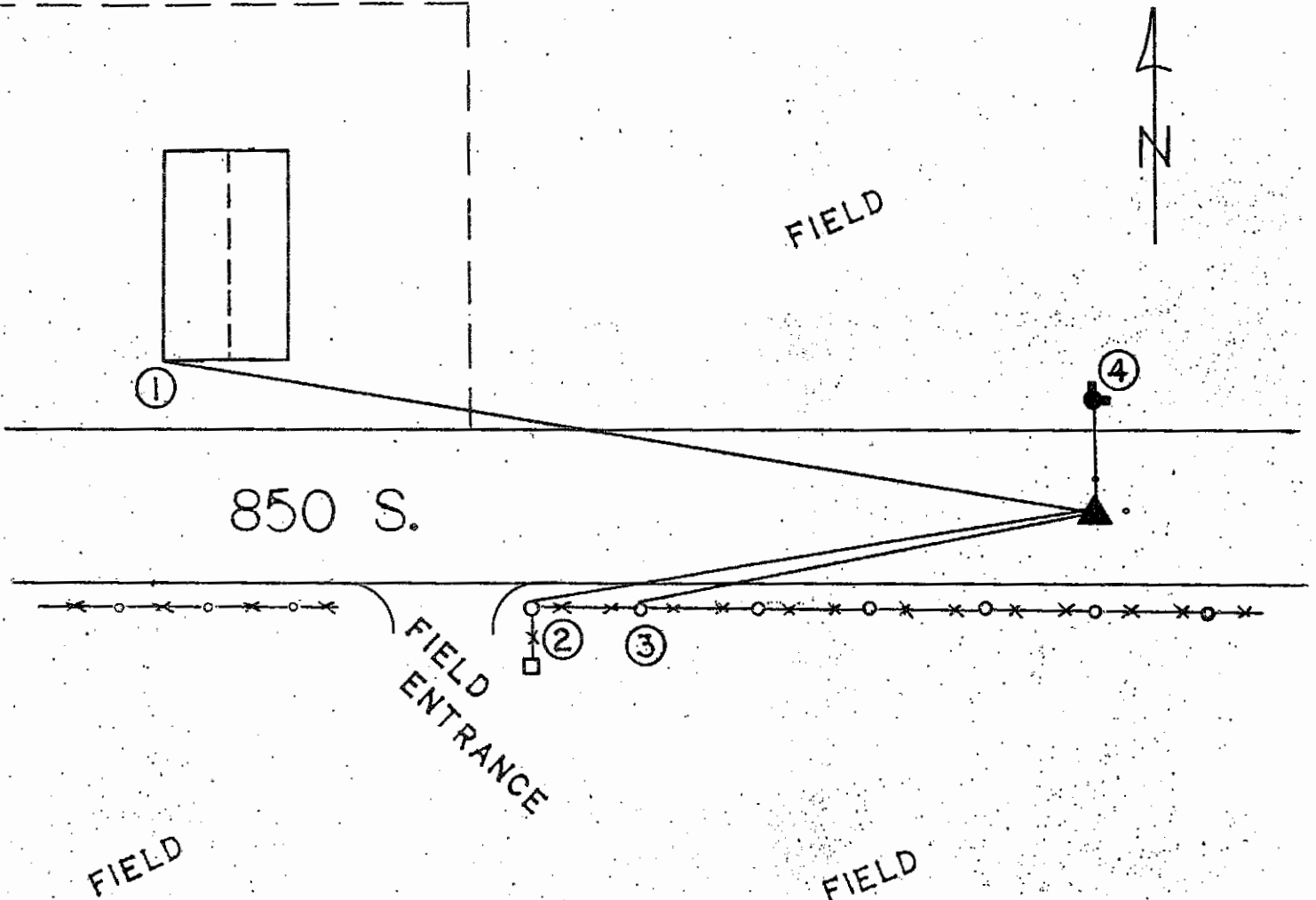
Inst. \_\_\_\_\_ Rod J. POWELL

TYPE of MARKER GRANITE STONE Cond. GOOD

METHOD of ESTABLISHMENT DUG 3' X 3' HOLE, FOUND STONE IN

SOUTH WEST CORNER OF HOLE. STONE 18" DEEP. CUT "X" IN STONE.

SET MAGNETS TO THE NORTH EAST.




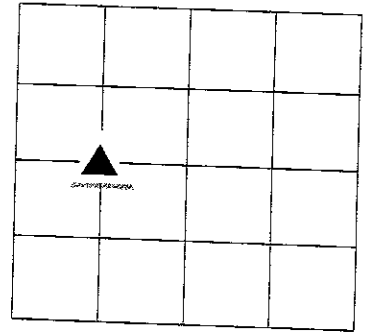
REFERENCE	DISTANCE	DESCRIPTION
1	161.50'	S. WEST CORNER OF ONE STORY HOUSE
2	63.74'	P.K. SET 12" UP N. SIDE WOODEN CORNER POST
3	56.55'	P.K. SET 12" UP N. SIDE WOODEN FENCE POST
4	16.30'	SOUTH SIDE OF CONCRETE CORNER POST
	3.00'	OFFSET TO NORTH
	3.00'	OFFSET TO EAST

22X  
(1 of 1)

SECTION CORNER RECORD  
SHELBY COUNTY, INDIANA  
S. 36 T. 11N R. 6E

DATE:  
CREW: T. Sumerford, LS  
OLD RECORD REF:  
MARKER TYPE: Pin

22X Ref. No.



Last Entered or Corrected:

REF #	DISTANCE	DESCRIPTION

GEODETIC INFORMATION  
Datum: NAD83 (CORS96)


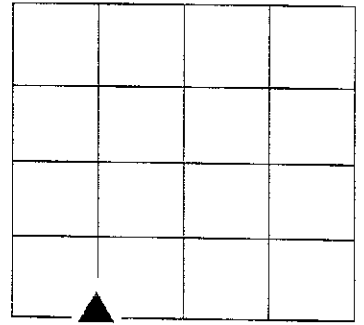
GPS REF. 177 T. Sumerford	<p align="center"><b>DISCLAIMER</b></p> <p>The section corner coordinates annotated hereon have been obtained with RTK GPS methods by personnel of Shelby County Surveyor. No guarantee is made to the correctness or accuracy of these values and they have been provided for recovery and verification purposes only. The Shelby County Surveyor's Office will not be held liable for errors or negligence in part by the surveyor who does not physically determine the location of section lines perform in compliance with <b>Indiana Title 865, Article 1, Rule 12-10</b> of the Administration Code. These coordinates will have no legal weight of authority unless monument and all its accessories have been obliterated.</p>
DATE:	
ENTERED BY: C. Drodgy 04/27/2015	
NORTHING: 1496652.70	
EASTING: 286653.40	

22Z  
(1 of 1)

SECTION CORNER RECORD  
SHELBY COUNTY, INDIANA  
S. 36 T. 11N R. 6E

22Z Ref. No.

DATE:  
CREW: T. Sumerford, LS  
OLD RECORD REF:  
MARKER TYPE: Pin



Last Entered or Corrected:

REF #	DISTANCE	DESCRIPTION

**GEODETIC INFORMATION**  
Datum: NAD83 (CORS96)

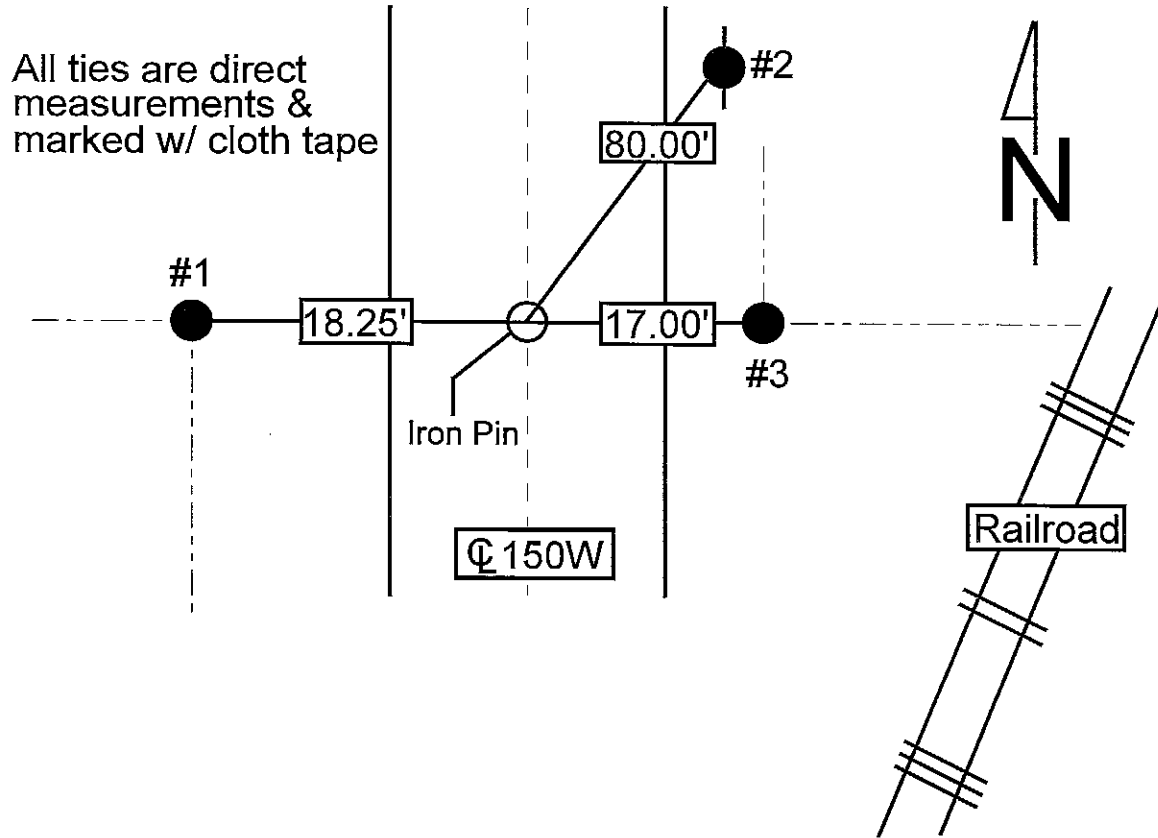
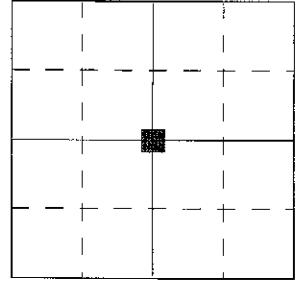
GPS REF. 166 T. Sumerford	<p align="center"><b>DISCLAIMER</b></p> <p>The section corner coordinates annotated hereon have been obtained with RTK GPS methods by personnel of Shelby County Surveyor. No guarantee is made to the correctness or accuracy of these values and they have been provided for recovery and verification purposes only. The Shelby County Surveyor's Office will not be held liable for errors or negligence in part by the surveyor who does not physically determine the location of section lines perform in compliance with <b>Indiana Title 865, Article 1, Rule 12-10</b> of the Administration Code. These coordinates will have no legal weight of authority unless monument and all its accessories have been obliterated.</p>
DATE:	
ENTERED BY: C. Droddy 04/27/2015	
NORTHING: 1493969.87	
EASTING: 285343.46	

23C  
(1 of 2)

SECTION CORNER RECORD  
SHELBY COUNTY, INDIANA  
Sec. 1 T. 11N R. 6E

Ref. No. 23C

DATE : 03/26/74  
CREW P.C. : Bowman  
Instrument :  
Rod :  
Marker Type : Iron Pin  
Condition :  
Method of Establishment :



REFERENCE	DISTANCE	DESCRIPTION
1	18.25'	fence post
2	80.00'	power pole
3	17.00'	fence post




# SECTION CORNER RECORD SHELBY COUNTY, INDIANA

Sec. 12 T. 11N R. 6E

23E  
(1 of 3)

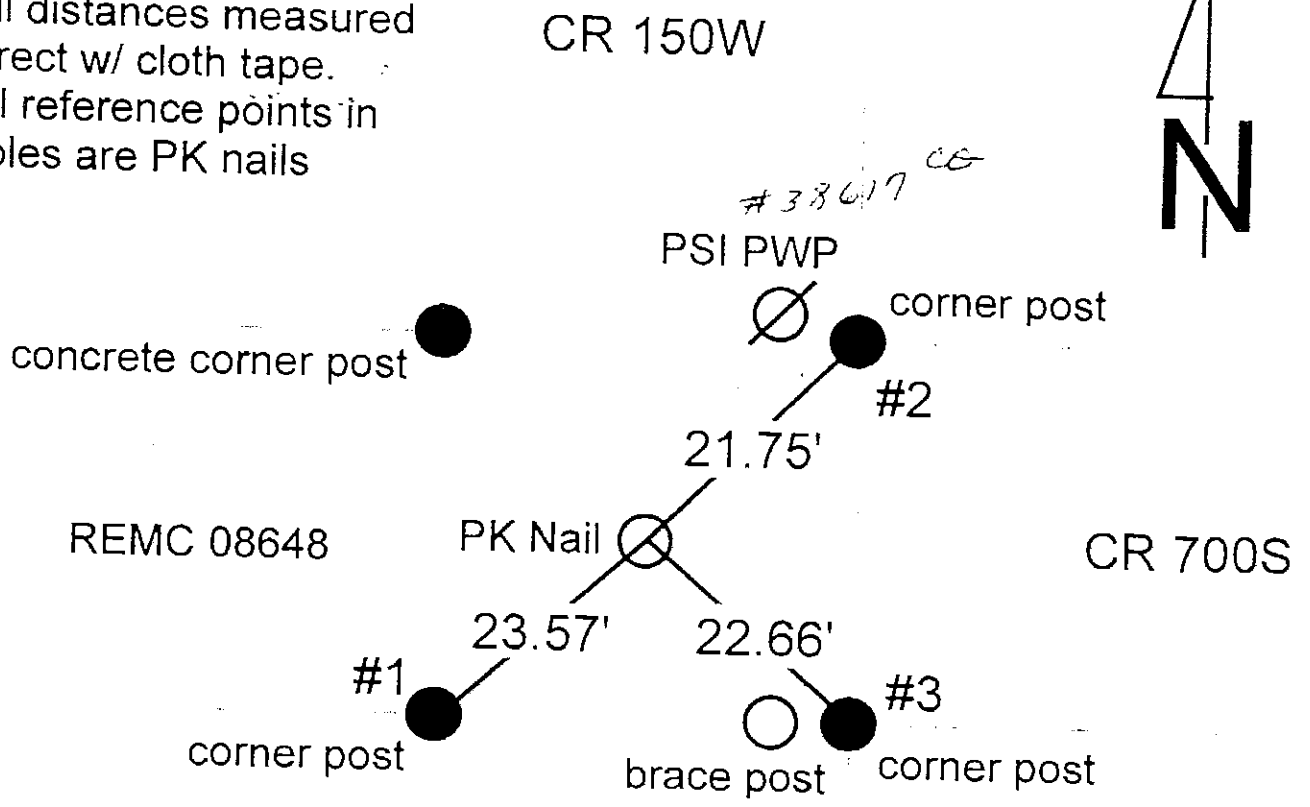
DATE :  
 CREW P.C. : Bowman  
 Instrument :  
 Rod :  
 Marker Type : PK Nail  
 Condition :  
 Method of Establishment :

Ref. No. 23E



**Note:**

All distances measured direct w/ cloth tape.  
 All reference points in poles are PK nails




REFERENCE	DISTANCE	DESCRIPTION	
1	23.57'	corner post	
2	21.75'	corner post	
3	22.66'	corner post	
		GPS REF.	<b>DISCLAIMER</b> The section corner coordinates annotated hereon have been obtained by RTK GPS methods by personnel of Shelby County Surveyor. No guarantee is made to the correctness or accuracy of these values and they have been provided for recovery and verification purposes only. The Shelby County Surveyor's Office will not be held liable for errors or negligence in part by the surveyor who does not physically determine location of section lines perform in compliance with Indiana Title 86 Article 1, Rule 12-10 of the Administration Code. These coordinates have no legal weight of authority unless monument and all its accessories have been obliterated.
		DATE: Received 10/04/2012	
		BY: Entered: 07/13/2015 C. Droddy	
		NORTHING: 1520726.516	
		EASTING: 288186.070	

SECTION CORNER RECORD

SHELBY COUNTY, INDIANA

Sec. 1 T. 11 R. 6

23E  
(2 of 3)



DATE 05/31/01

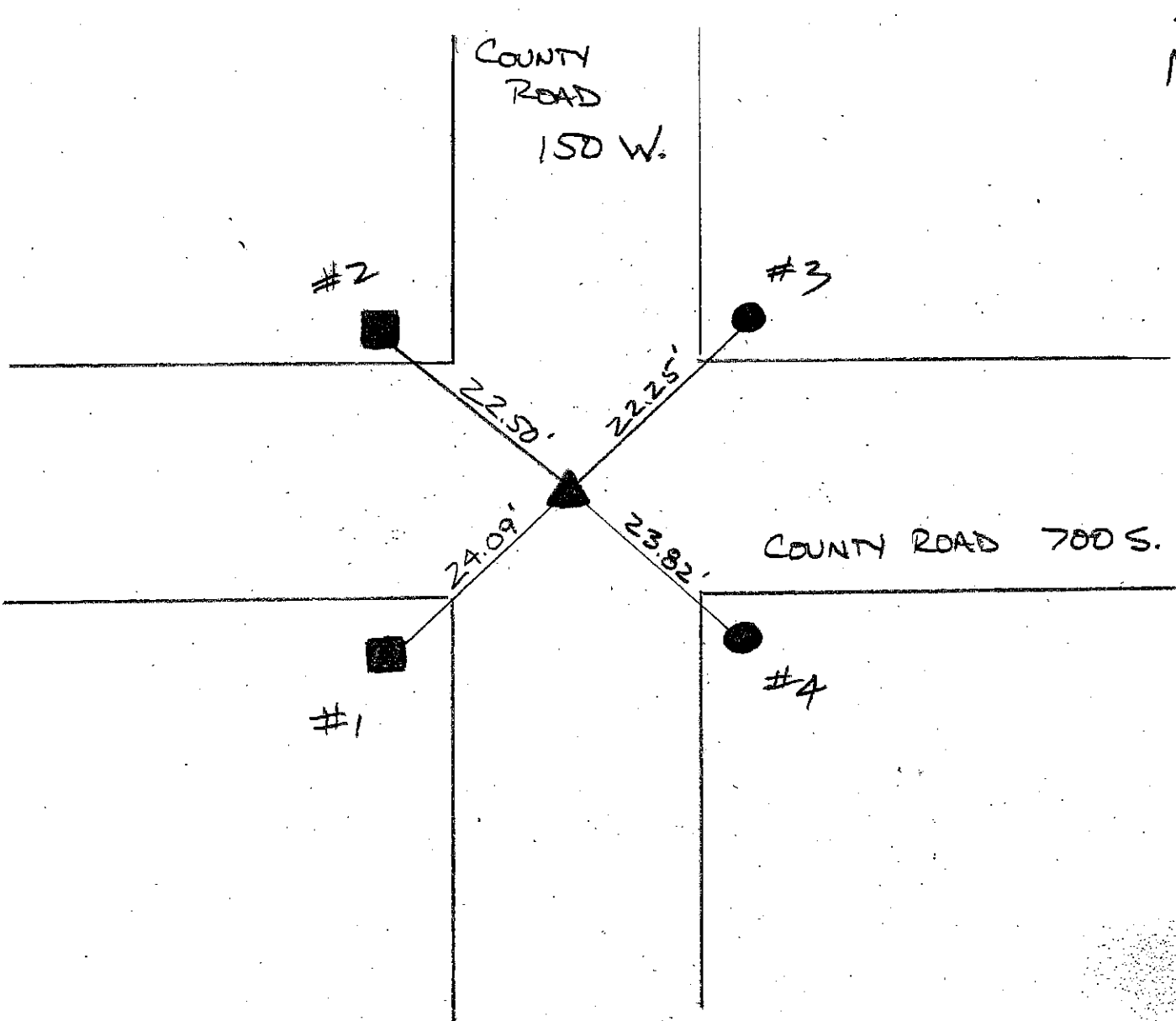
DRAWN BY P.C. TONY SIPES

Inst. Rod

TYPE OF MARKER RR SPIKE Cond. \_\_\_\_\_

METHOD OF ESTABLISHMENT PER RECORDS OF K BOWMAN

PREVIOUS S.C. SURVEYOR - SPIKE OVER STONE



REFERENCE	DISTANCE	DESCRIPTION
1	24.09'	.60' SQUARE WOODEN CORNER POST
2	22.50'	1.0' SQUARE CONCRETE CORNER POST
3	22.25'	REMC POLE 42805
4	23.82'	REMC POLE 38617

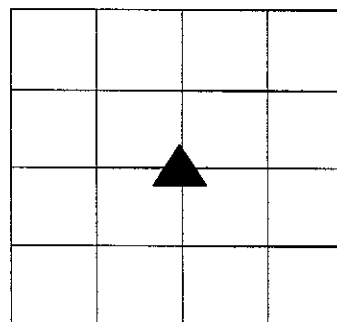


**SECTION CORNER RECORD  
SHELBY COUNTY, INDIANA  
Sec. 12 T. 11N R. 6E**

**23G**  
**(1 of 1)**

**Ref. No. 23G**

**DATE:** 07/17/2008  
**CREW:** Clifton Droddy (Rod Man)  
**OLD RECORD REF:** Isley book 17-75  
**MARKER TYPE:** Stone



**Method of Establishment:** Old records and recent GPS findings  
(unverified)  
**Unsure, documentation , cdroddy 11/08/2012**

Co. Rd 700 S

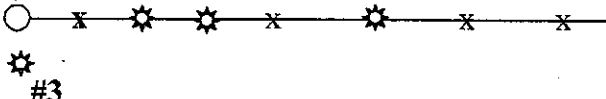
Co. Rd 150 W  
Columbus Rd

Residence  
7505 S 150 W

FIELD

FIELD

Ref. #2



FIELD

Ref. #1



Drawing Not To Scale

REF #	DISTANCE	DESCRIPTION
#1	26.10 Ft	Shelby Co. utility pole #38177; Surveyors washer 18 in. up on North Side
#2	17.45 Ft	8 inch round fence end post at West end of fence and tree line; Surveyors washer 8 in. up on North side
#3	Not measured	Dead tree trunk approx. 4 feet high South of end post not measured

**GEODETTIC INFORMATION  
Datum: NAD83 (CORS96)**

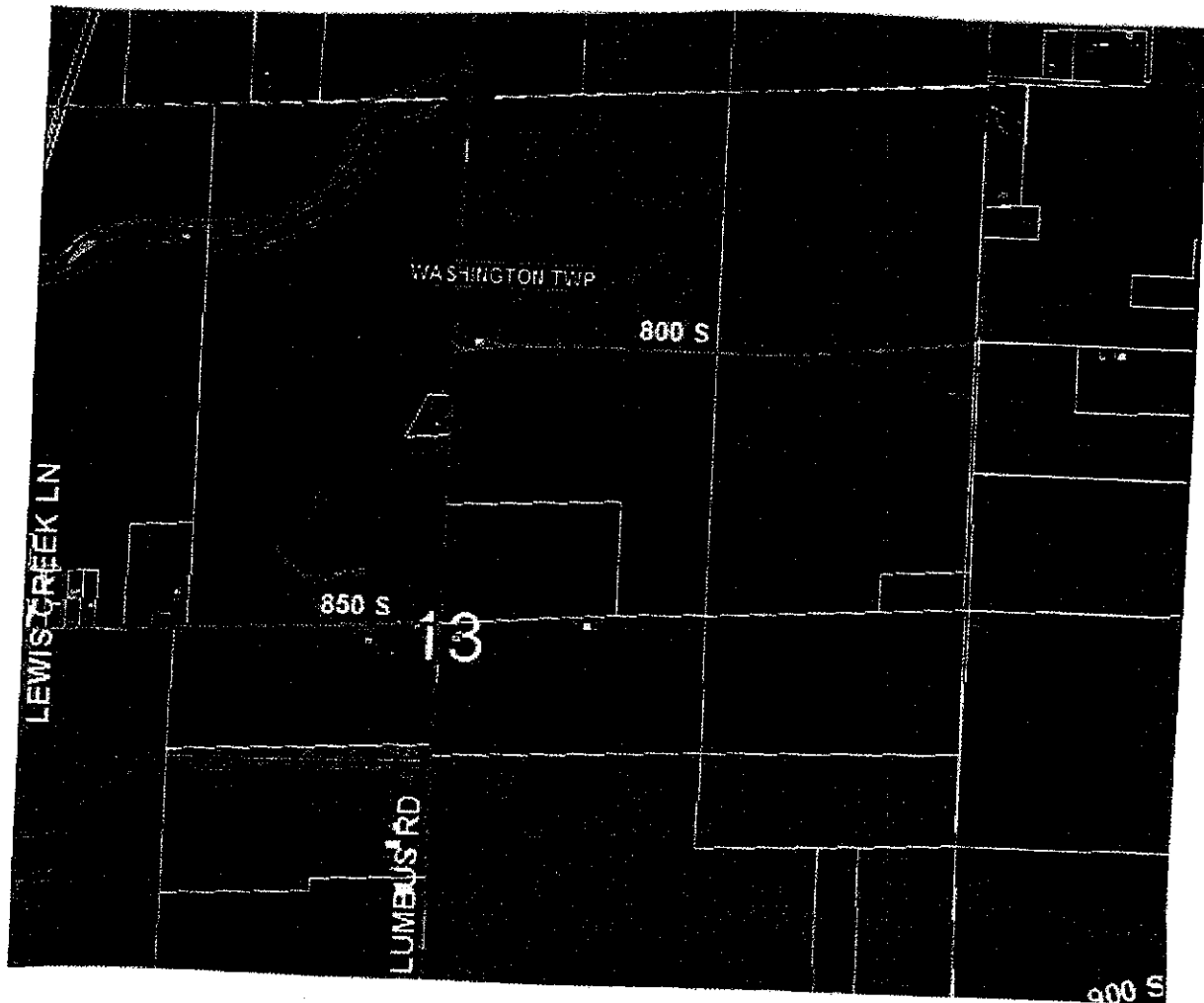
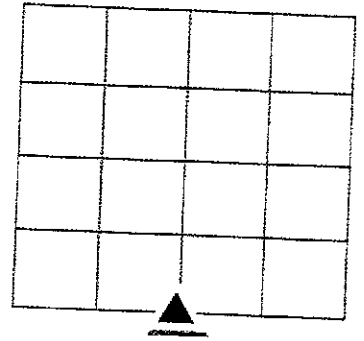

GPS REF.	DISCLAIMER
Drake Survey	The section corner coordinates annotated hereon have been obtained with RTK GPS methods by personnel of Shelby County Surveyor. No guarantee is made to the correctness or accuracy of these values and they have been provided for recovery and verification purposes only. The Shelby County Surveyor's Office will not be held liable for errors or negligence in part by the surveyor who does not physically determine the location of section lines perform in compliance with <b>Indiana Title 865, Article 1, Rule 12-10</b> of the Administration Code. These coordinates will have no legal weight of authority unless monument and all its accessories have been obliterated.
DATE:	
12/19/2013	
BY:	
C. Droddy	
NORTHING:	
1518068.52	
EASTING:	
288144.43	

23J  
(1 of 1)

SECTION CORNER RECORD  
SHELBY COUNTY, INDIANA  
S. 12 T. 11N R. 6E

DATE: 12/19/2013  
CREW: T. Sumerford; C. Droddy  
OLD RECORD REF:  
MARKER TYPE:

23J Ref. No.



REF #	DISTANCE	DESCRIPTION

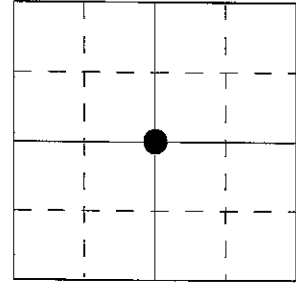
**GEODETIC INFORMATION**  
Datum: NAD83 (CORS96)

GPS REF.	DISCLAIMER
Drake Survey	The section corner coordinates annotated hereon have been obtained with RTK GPS methods by personnel of Shelby County Surveyor. No guarantee is made to the correctness or accuracy of these values and they have been provided for recovery and verification purposes only. The Shelby County Surveyor's Office will not be held liable for errors or negligence in part by the surveyor who does not physically determine the location of section lines perform in compliance with <b>Indiana Title 865, Article 1, Rule 12-10</b> of the Administration Code. These coordinates will have no legal weight of authority unless monument and all its accessories have been obliterated.
DATE: 12/19/2013	
ENTERED BY: C. Droddy	
NORTHING: 1515373.87	
EASTING: 288119.68	

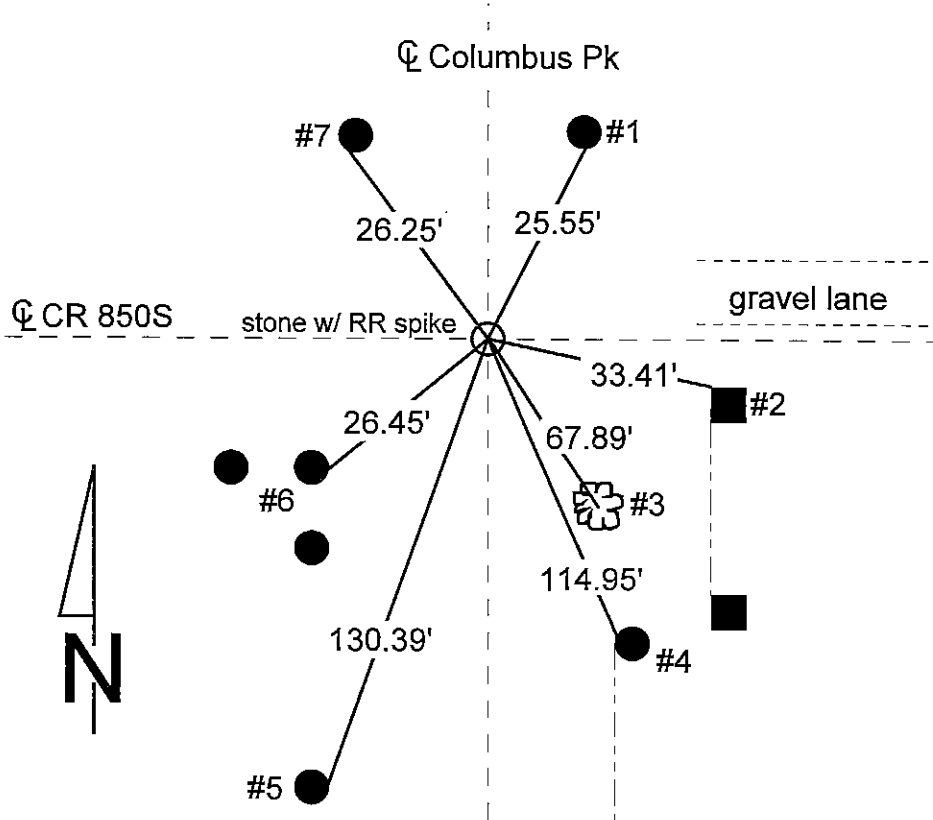
SECTION CORNER RECORD  
SHELBY COUNTY, INDIANA  
Sec. 13 T. 11N R. 6E

Ref. No. 23L

DATE : 04 / 15 / 85  
CREW P.C. : L. May  
Instrument :  
Rod : R. McGaha  
Marker Type : Stone  
Condition : Good



**Method of Establishment :** Found Iron Pin on surface, placed PK nails 3.0' North & West of. Dug & found stone (5" N-S x 2" E-W x 9" long Limestone sitting on top of a larger stone) as described by Isley Bk 20-47. Stone 1.7' South and 0.8' East of pin found. Removed RR spike on surface above each. Small stone is 12" deep and large stone is 21" deep.



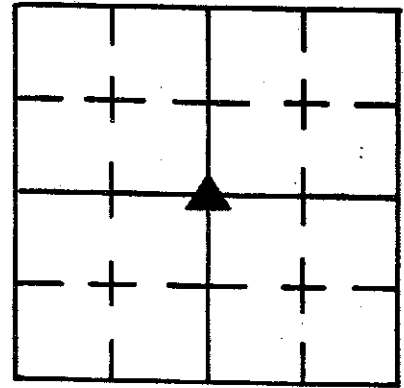
REFERENCE	DISTANCE	DESCRIPTION
1	25.55'	PK nail w/ cap found 10" up South side PSI power pole #209-062
2	33.41'	PK nail 4" up Northwest corner of square wood corner post
3	67.89'	PK nail w/ cap found 10" up West most root of 48" tree
4	114.95'	PK nail 3" up West side round wood end post
5	130.39'	PK nail 6" up East side utility pole (no identification)
6	26.45'	PK nail w/ cap found 10" up Southeast side round wood corner post
7	26.25'	PK nail w/ cap found 11" up Southwest side utility pole (no identification)
straddle	4.16'	PK nail in pavement WNW (3.00' West of Iron pin found, see above)
straddle	4.73'	PK nail in pavement NNW (3.00' North of Iron pin found, see above)

# SECTION CORNER RECORD

SHELBY COUNTY, INDIANA

Sec. 13 T. 11 R. 6

23L  
(2 of 3)



DATE 4/15/85

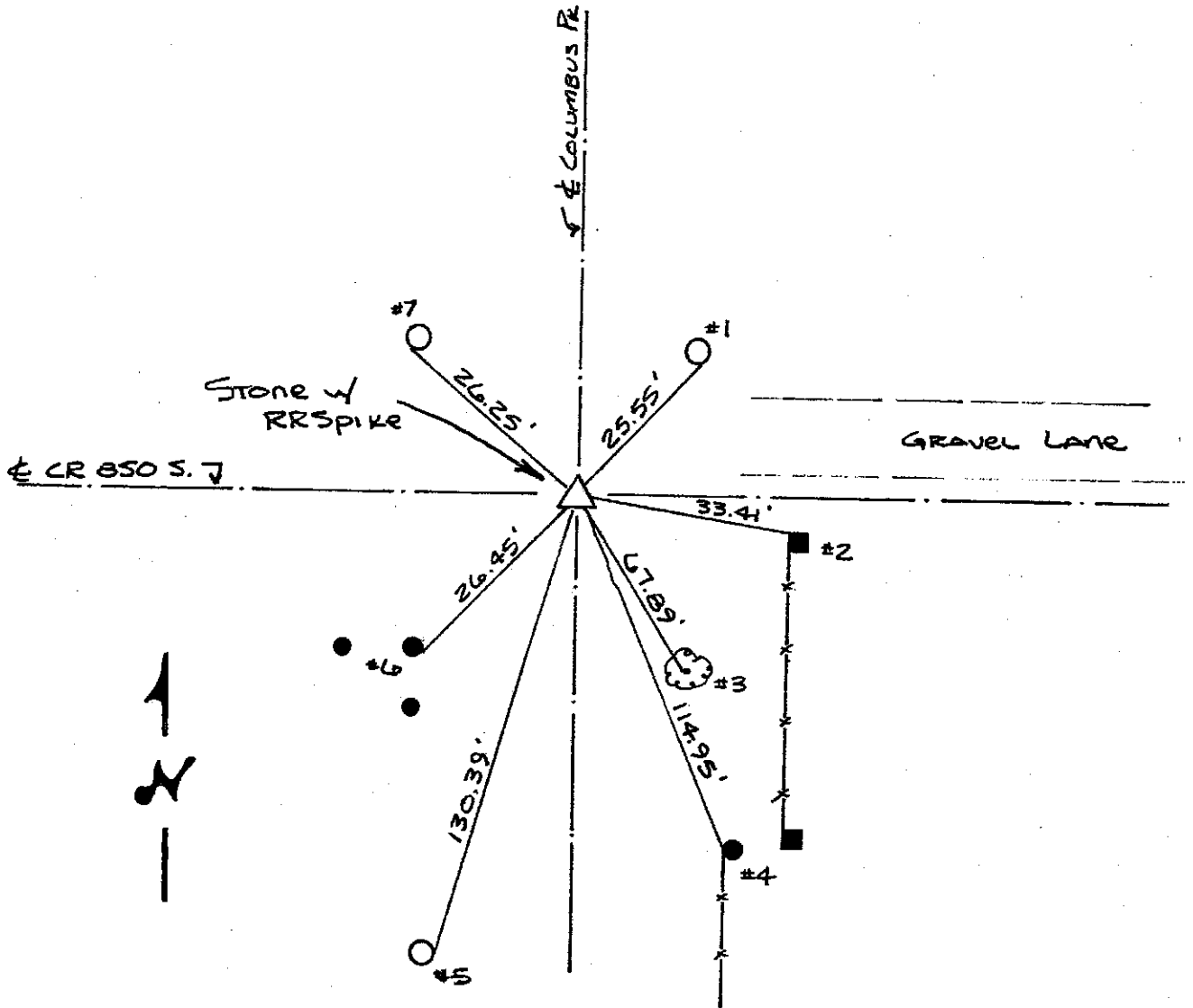
CREW P.C. L MAY

Inst. Rod R. McGaha

TYPE of MARKER Stone Cond. GOOD

METHOD of ESTABLISHMENT FOUND I. PIN ON SURFACE, PLACED P. K. NAILS

3.0' N. + W. OF. DUG AND FOUND STONE (5" N-S X 2" E-W X 9" LONG  
CONT'D ON BACK



REFERENCE	DISTANCE	DESCRIPTION
1	25.55'	PK W/CAP FOUND 10" UP SOUTH SIDE PSC OF 1 INCH PWP # 209-062
2	33.41'	PK NAIL 4" UP NW CORNER SQUARE WOOD CORNER POST
3	67.89'	PK NAIL W/CAP <sup>FOUND</sup> WEST MOST ROOT 10" UP 48" TREE
4	114.95'	PK NAIL 3" UP WEST SIDE ROUND WOOD END POST
5	130.39'	PK NAIL 6" UP EAST SIDE UTILITY POLE (NO I.D.)
6	26.45'	PK NAIL W/CAP FOUND 10" UP S.E. SIDE ROUND WOOD CORNER POST
7	26.25'	PK NAIL W/CAP FOUND 11" UP SW SIDE UTILITY POLE (NO I.D.)
STRADDLE	4.16'	PK NAIL IN POINT W.N.W. (3.00' W. OF I. PIN FND. SEE ABOVE)
STRADDLE	4.73'	PK NAIL IN POINT N.N.W. (3.00' N. OF I. PIN FND. SEE ABOVE)

23L  
(2 of 3)

23L

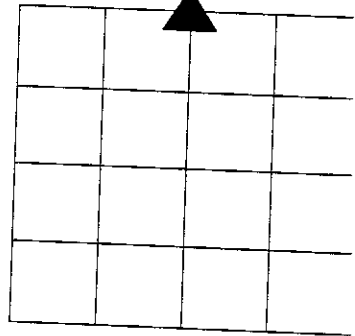
LIMESTONE SITTING ON TOP OF A LARGER STONE) AS DESCRIBED BY  
ISLEY BK 20-47. STONE 1.7' SOUTH + 0.8' EAST OF PIN FOUND. REMOVED  
PIN AND REPLACED SMALL STONE ON TOP OF LARGER STONE. PLACED  
RR SPIKE ON SURFACE ABOVE EACH. SMALL STONE IS 12" DEEP  
AND LARGE STONE IS 21" DEEP.

23N  
(1 of 1)

SECTION CORNER RECORD  
SHELBY COUNTY, INDIANA  
Sec. 24 T. 11N R.6E

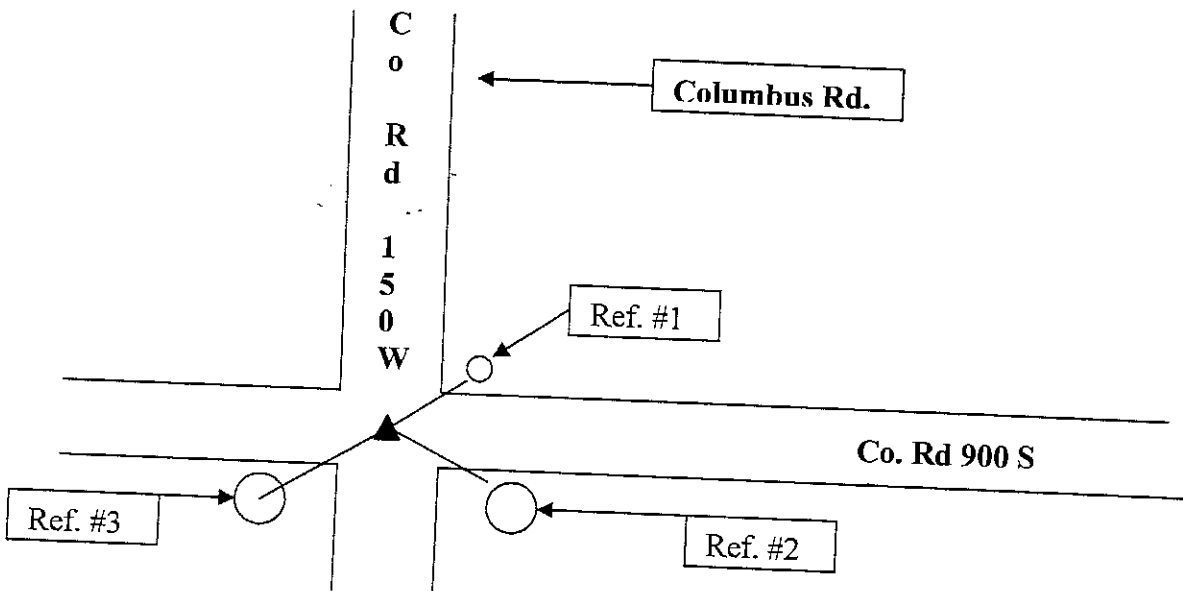
DATE: 10/19 2007  
CREW : Taylor Sumerford, Stan Kuntz  
OLD RECORD REF :  
MARKER TYPE: Stone (Good Condition)

Ref. No. 23N



Method of Establishment: Dug: Found Red Boulder at 1.4 Feet below pavement. Set Railroad spike over stone.

Note: Found Railroad Spike 3 inches below pavement 0.7 feet west and 0.6 feet south



Drawing Not To Scale

REF #	DISTANCE	DESCRIPTION
Ref. #1	26.15 Ft.	County washer 18 inches up on corner post at intersection
Ref. #2	39.10 Ft.	County washer 18 inches up on Public Service utility pole #209 801. Washer Placed 2 inches west of old marker/bottle cap nailed to same utility pole
Ref. #3	22.80 Ft.	County washer 18 in. up on unmarked utility pole. Washer placed 2 inches West of old marker/bottle cap nailed to same utility pole

GEODETIC INFORMATION  
Datum: NAD83 (CORS96)

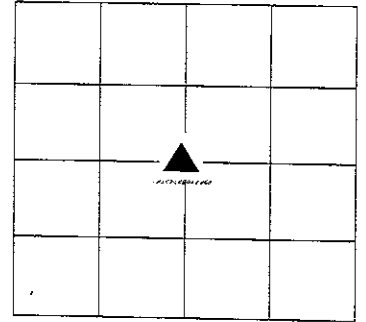

GPS REF.	DISCLAIMER
Rec'd 12/08/2014	The section corner coordinates annotated hereon have been obtained with RTK GPS methods by personnel of Shelby County Surveyor. No guarantee is made to the correctness or accuracy of these values and they have been provided for recovery and verification purposes only. The Shelby County Surveyor's Office will not be held liable for errors or negligence in part by the surveyor who does not physically determine the location of section lines perform in compliance with <b>Indiana Title 865, Article 1, Rule 12-10</b> of the Administration Code. These coordinates will have no legal weight of authority unless monument and all its accessories have been obliterated.
DATE: 05/18/2015	
BY: C. Drodgy	
NORTHING: 1510033.46	
EASTING: 288073.33	

23P  
(1 of 1)

SECTION CORNER RECORD  
SHELBY COUNTY, INDIANA  
S. 24 T. 11N R. 6E

23P Ref. No.

DATE: 12/08/2014  
CREW: T. Sumerford LS; S. Kuhn LS  
OLD RECORD REF:  
MARKER TYPE: Stone



REF #	DISTANCE	DESCRIPTION

**GEODETTIC INFORMATION**  
Datum: NAD83 (CORS96)

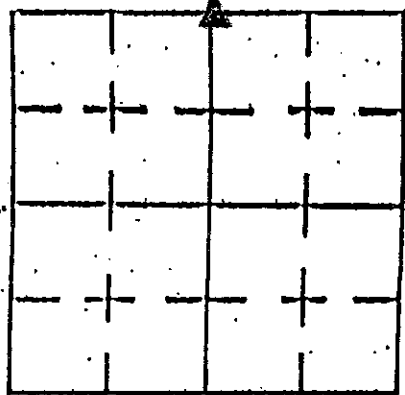
<b>GPS REF.</b>	<p align="center"><b>DISCLAIMER</b></p> <p>The section corner coordinates annotated hereon have been obtained with RTK GPS methods by personnel of Shelby County Surveyor. No guarantee is made to the correctness or accuracy of these values and they have been provided for recovery and verification purposes only. The Shelby County Surveyor's Office will not be held liable for errors or negligence in part by the surveyor who does not physically determine the location of section lines perform in compliance with <b>Indiana Title 865, Article 1, Rule 12-10</b> of the Administration Code. These coordinates will have no legal weight of authority unless monument and all its accessories have been obliterated.</p>
DATE: 12/08/2014	
ENTERED BY: C. Droddy 05/18/2015	
NORTHING: 1507364.68	
EASTING: 288046.60	

# SECTION CORNER RECORD

## SHELBY COUNTY, INDIANA

### Sec. 25 T. 11N R. 6E

23R  
(1 of 2)



DATE 8 / 10 / 06

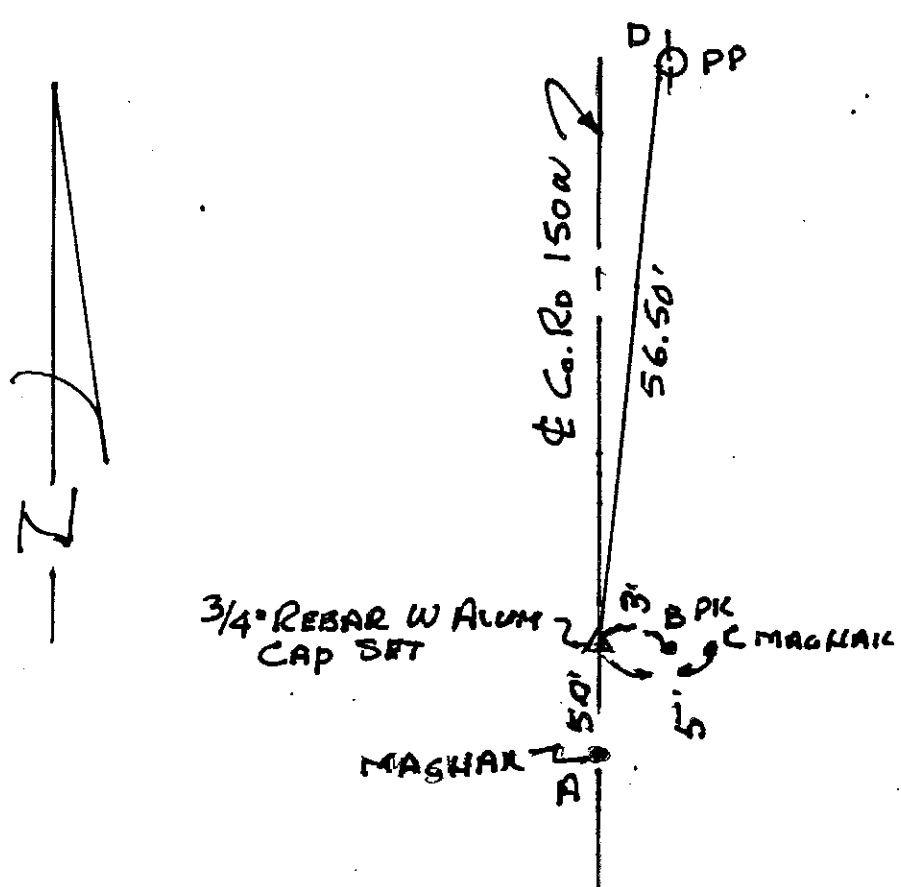
CREW P.C.T. SUMERFORD J. WIGGINS T. MARTIN

Inst. \_\_\_\_\_ Rod \_\_\_\_\_

TYPE of MARKER 3/4" RB W/ALUM CAP Cond. SET

METHOD of ESTABLISHMENT \_\_\_\_\_

DUG 4' X 4' HOLE FOUND NO STONE



A	5.0 ft	Mag Nail in Roadway S. of Cor
B	3.0 ft	Mag Nail in Roadway E. Cor.
C	5.0 ft	Mag Nail in roadway E. of Cor
D	56.50 ft	Mag Nail in W side power pole, 1' above ground

### GEODETIC INFORMATION

Datum: NAD83 (CORS96)

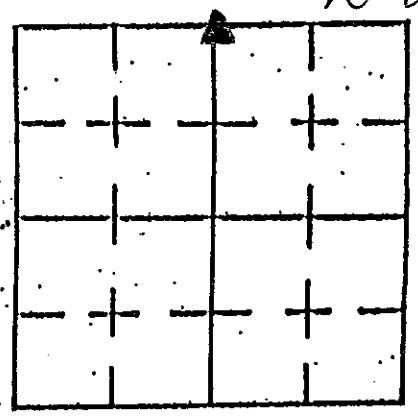
GPS REF. Weinantz 82 (23R)	<p align="center"><b>DISCLAIMER</b></p> <p>The section corner coordinates annotated hereon have been obtained with RTK GPS methods by personnel of Shelby County Surveyor. No guarantee is made to the correctness or accuracy of these values and they have been provided for recovery and verification purposes only. The Shelby County Surveyor's Office will not be held liable for errors or negligence in part by the surveyor who does not physically determine the location of section lines perform in compliance with <b>Indiana Title 865, Article 1, Rule 12-10</b> of the Administration Code. These coordinates will have no legal weight of authority unless monument and all its accessories have been obliterated.</p>
DATE: 12/19/2013	
BY: C. Drodgy	
NORTHING: 1504666.656	
EASTING: 288006.836	

# SECTION CORNER RECORD

## SHELBY COUNTY, INDIANA

### Sec. 25 T. 11N R. 6E

23R  
(2 of 2)



DATE 8 / 10 / 06

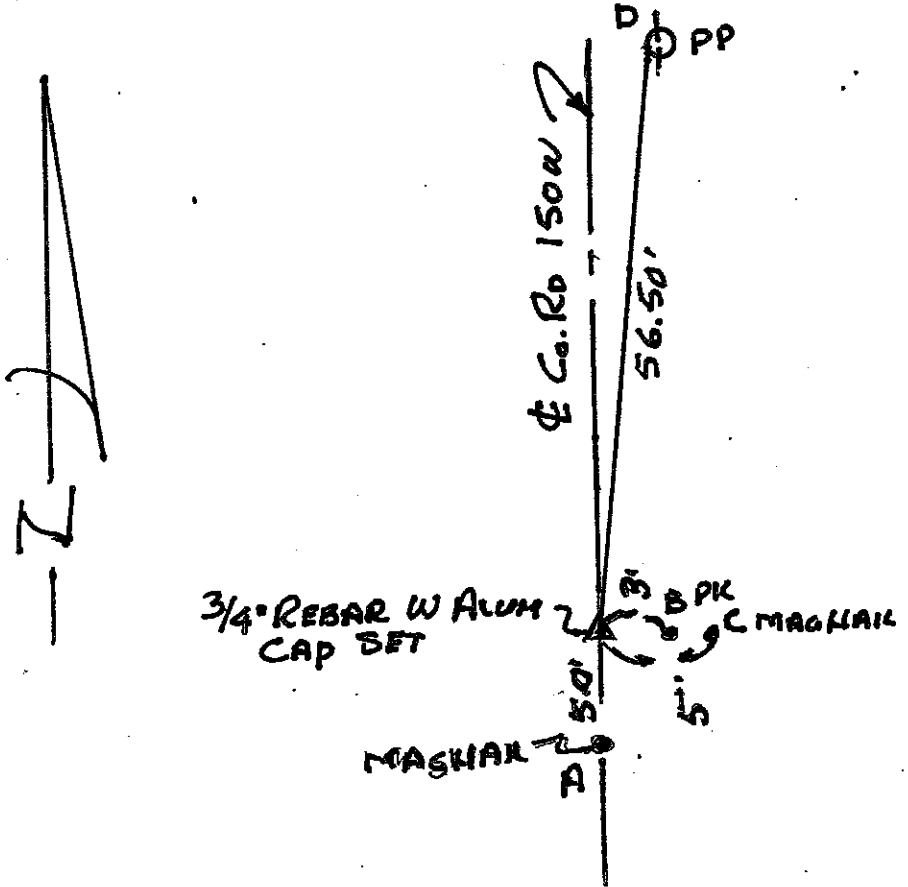
CREW P.C.T. SUMERFORD J. WIGGINS T. MARTIN

Inst. \_\_\_\_\_ Rod \_\_\_\_\_

TYPE of MARKER 3/4" RB W/ALUM CAP Cond. SET

METHOD of ESTABLISHMENT \_\_\_\_\_

DUG 4' X 4' HOLE FOUND NO STONE



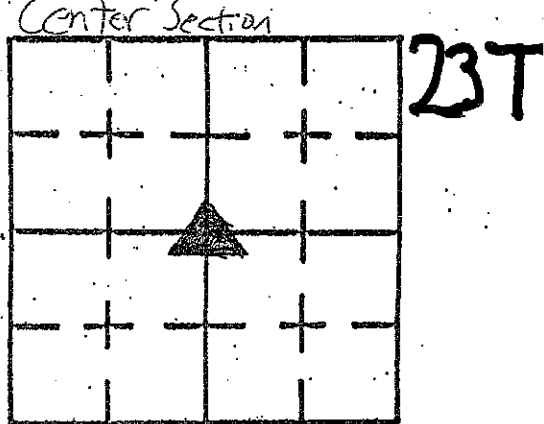
REFERENCE	DISTANCE	DESCRIPTION
A	5.0'	MAG NAIL IN ROADWAY S. OF COR.
B	3.0'	P.K NAIL IN ROADWAY E. OF COR.
C	5.0'	MAG NAIL IN ROADWAY E. OF COR.
D	56.50'	MAG NAIL IN W. SIDE POWER POLE 1' ABOVE GROUND

# SECTION CORNER RECORD

SHELBY COUNTY, INDIANA

Sec. 25 T. 11 R. 6

23T  
(1 of 2)



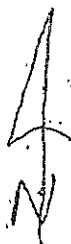
DATE 5/22/96

CREW P.C. J. Powell and M. Corrico

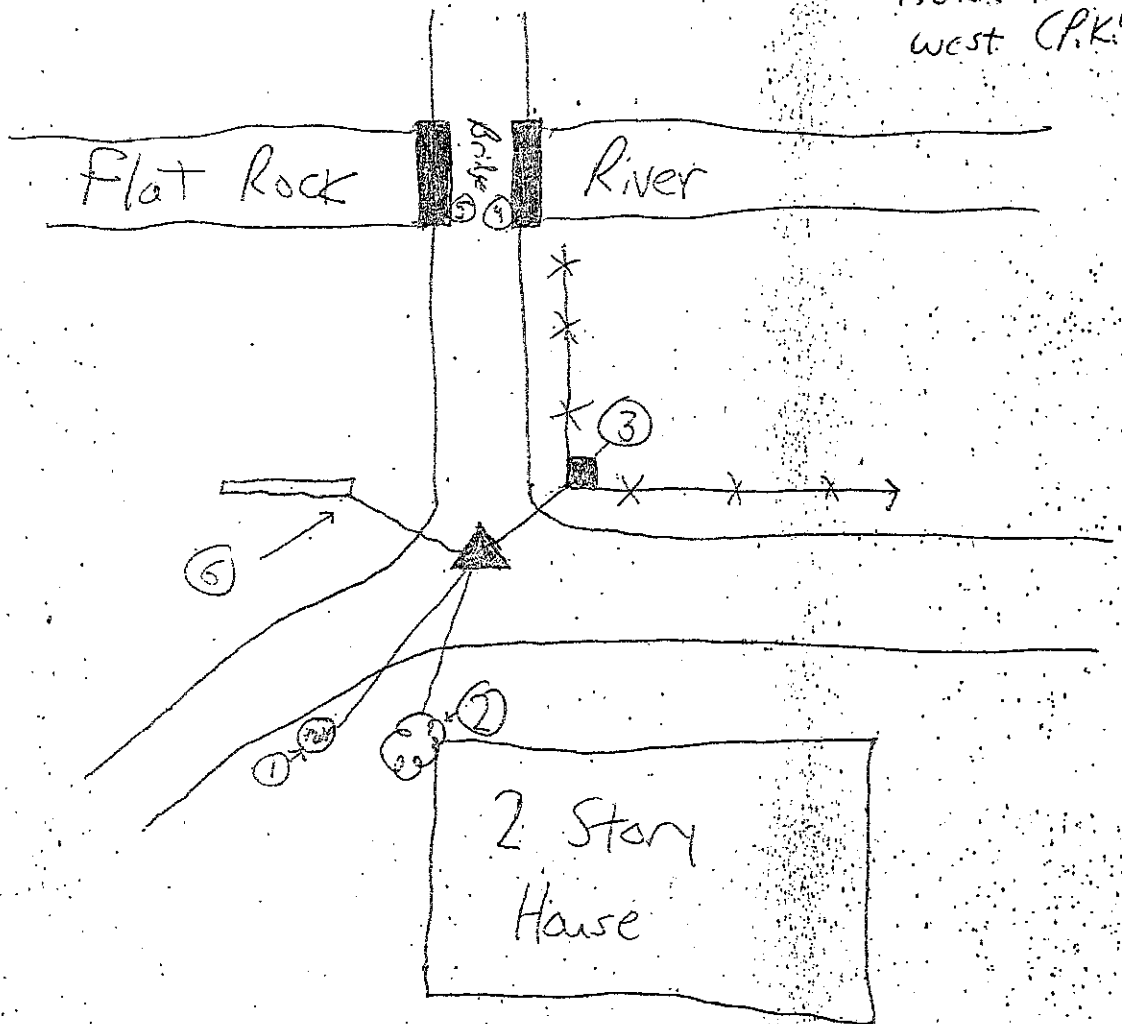
Inst. \_\_\_\_\_ Rod \_\_\_\_\_

TYPE of MARKER Stone Cond. fair

METHOD of ESTABLISHMENT \_\_\_\_\_



Note: 9.6' Offset South West (P.K. w/washer)



REFERENCE	DISTANCE	DESCRIPTION
1	32.21'	P.K. Nail with washer 12" up East side Power Pole #65
2	72.79	P.K. Nail with washer 12" up West side 36" Tree
3	68.73	P.K. Nail with washer at top west side of corner post
4	167.8	Southwest corner of east curb of bridge
5	166.8	Southeast corner of west curb of bridge
6	79.0	Southeast corner of east guard rail post

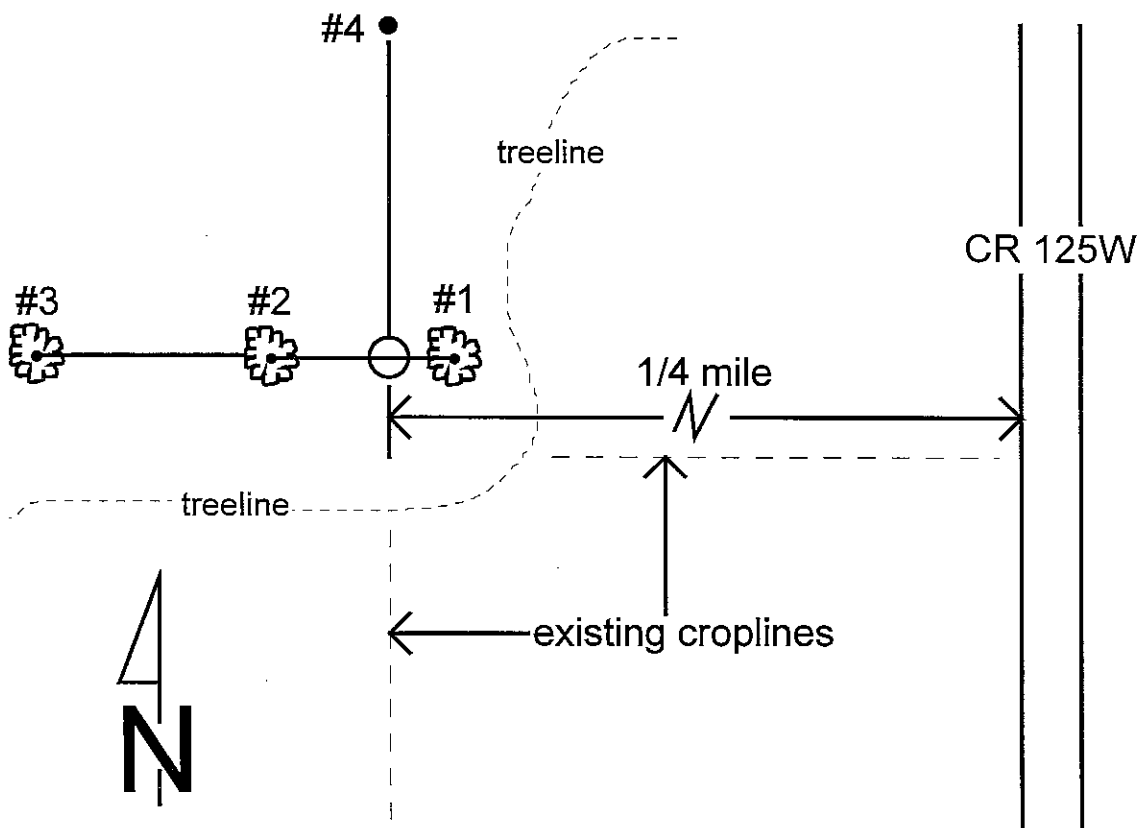
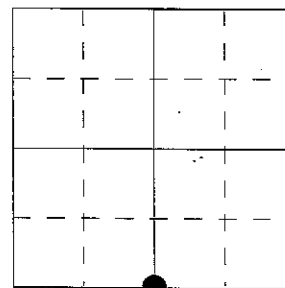
5-16-96 Dug 18" x 18" hole centered around R.R. nail set by Taylor Summerford. Dug hole 30" deep and probed in to the bottom of hole and found nothing. Because of 12" of pavement I didn't make the hole any bigger today, but will come back later to dig the hole 4x4. Set R.R. Nail with washer 4.0' south + west of Taylor's P.K.

5-17-96 Dug 4' x 3' x 24" Hole and found 12" x 6" x 12", 30" deep the stone was broken, set magnets in center crack of stone and used center as point. Set R.R. Spike over center of stone 24" deep. Set 4.0' offsets south + west. Set R.R. spike at surface over stone.

SECTION CORNER RECORD  
SHELBY COUNTY, INDIANA  
Sec. 25 T. 11N R. 6E

Ref. No. 23V

DATE : 06 / 16 / 92  
 CREW P.C. : Jeff Powell  
 Instrument : K. McMillin  
 Rod : R. Baier  
 Marker Type : Monument  
 Condition : Set  
 Method of Establishment : Set monument according to best evidence of correct location (Set in hole surrounded by concrete from previous corner post. Also evidence of fence lines N-S and E-W. Also used witness trees from old Hwy 252 proposal plans). Monument 6" below surface with carsonite witness post on North side of monument.



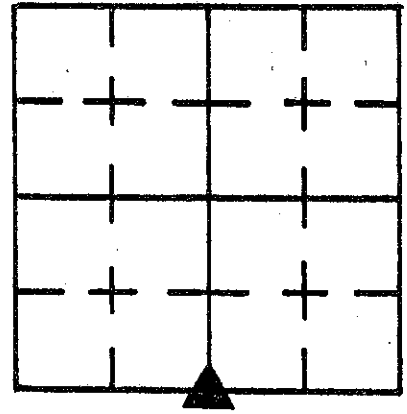
REFERENCE	DISTANCE	DESCRIPTION
1	2.37'	PK nail in South side of 15" Mulberry tree, 12" up
2	4.65'	PK nail in South side of 18" Hackberry tree, 12" up
3	25.20'	PK nail in South side of 24" Hickory tree, 12" up
4	41.95'	3/8" rebar set

# SECTION CORNER RECORD

## SHELBY COUNTY, INDIANA

Sec. 25 T. 11 R. 6

23V  
(2 of 2)



DATE 6/16/92

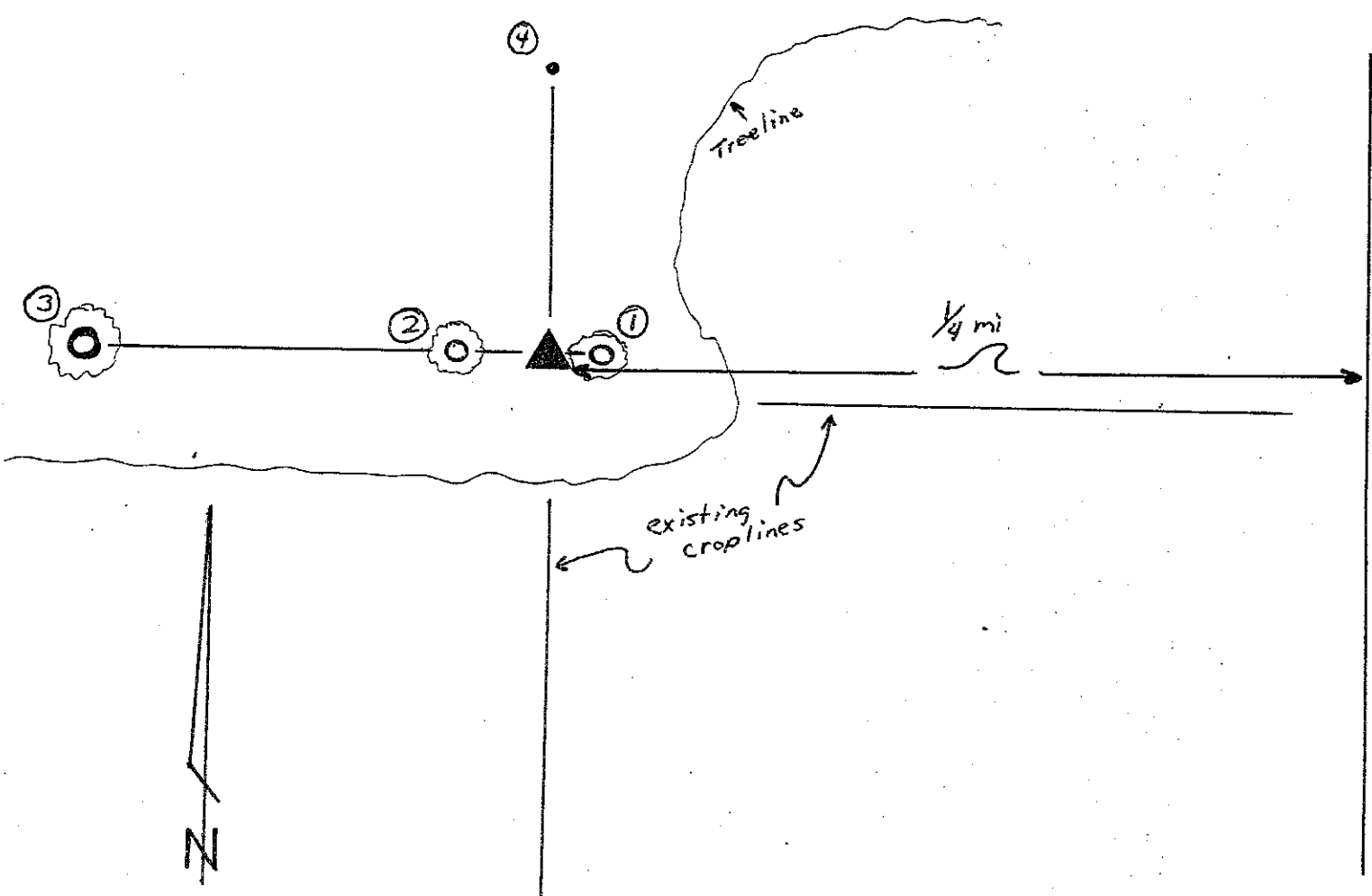
CREW P.C. Jeff Powell

Inst. K. McMillin Rod R. Baier

TYPE of MARKER Monument Cond. Set

METHOD of ESTABLISHMENT Set monument according to best evidence

of correct location (Set in hole surrounded by concrete from previous  
corner post. Also evidence of fencelines N-S + E-W. Also used  
witness trees from old Hwy<sup>252</sup> proposals plans.) Monument 6" below surface  
with carsonite witness post set on North side of monument.




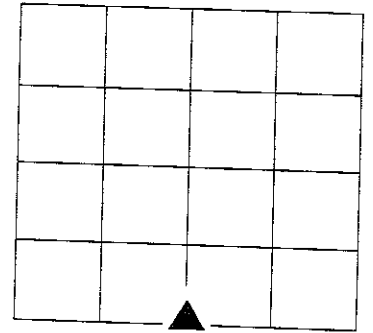
REFERENCE	DISTANCE	DESCRIPTION
1	2.37'	PK in 15" Mulberry Tree South side 12" up
2	4.65'	PK in 18" Hackberry Tree South side 12" up
3	25.2'	PK in 24" Hickory Tree South side 12" up
4	41.95'	3/8" rebar set

23X  
(1 of 3)

SECTION CORNER RECORD  
SHELBY COUNTY, INDIANA  
S. 36 T. 11N R. 6E

DATE:  
CREW: T. Sumerford, LS  
OLD RECORD REF:  
MARKER TYPE: Pin

23X Ref. No.



DRAWING NOT TO SCALE

Last Entered or Corrected:

REF #	DISTANCE	DESCRIPTION

GEODETIC INFORMATION  
Datum: NAD83 (CORS96)

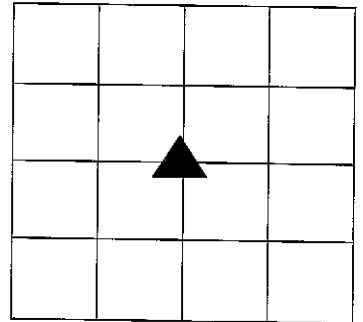
GPS REF. 168 T. Sumerford	<p align="center"><b>DISCLAIMER</b></p> <p>The section corner coordinates annotated hereon have been obtained with RTK GPS methods by personnel of Shelby County Surveyor. No guarantee is made to the correctness or accuracy of these values and they have been provided for recovery and verification purposes only. The Shelby County Surveyor's Office will not be held liable for errors or negligence in part by the surveyor who does not physically determine the location of section lines perform in compliance with <b>Indiana Title 865, Article 1, Rule 12-10</b> of the Administration Code. These coordinates will have no legal weight of authority unless monument and all its accessories have been obliterated.</p>
DATE:	
ENTERED BY: C. Drodgy 04/27/2015	
NORTHING: 1494003.93	
EASTING: 288025.56	

23X  
(2 of 3)

SECTION CORNER RECORD  
SHELBY COUNTY, INDIANA  
Sec. 36 T. 11N R. 6E

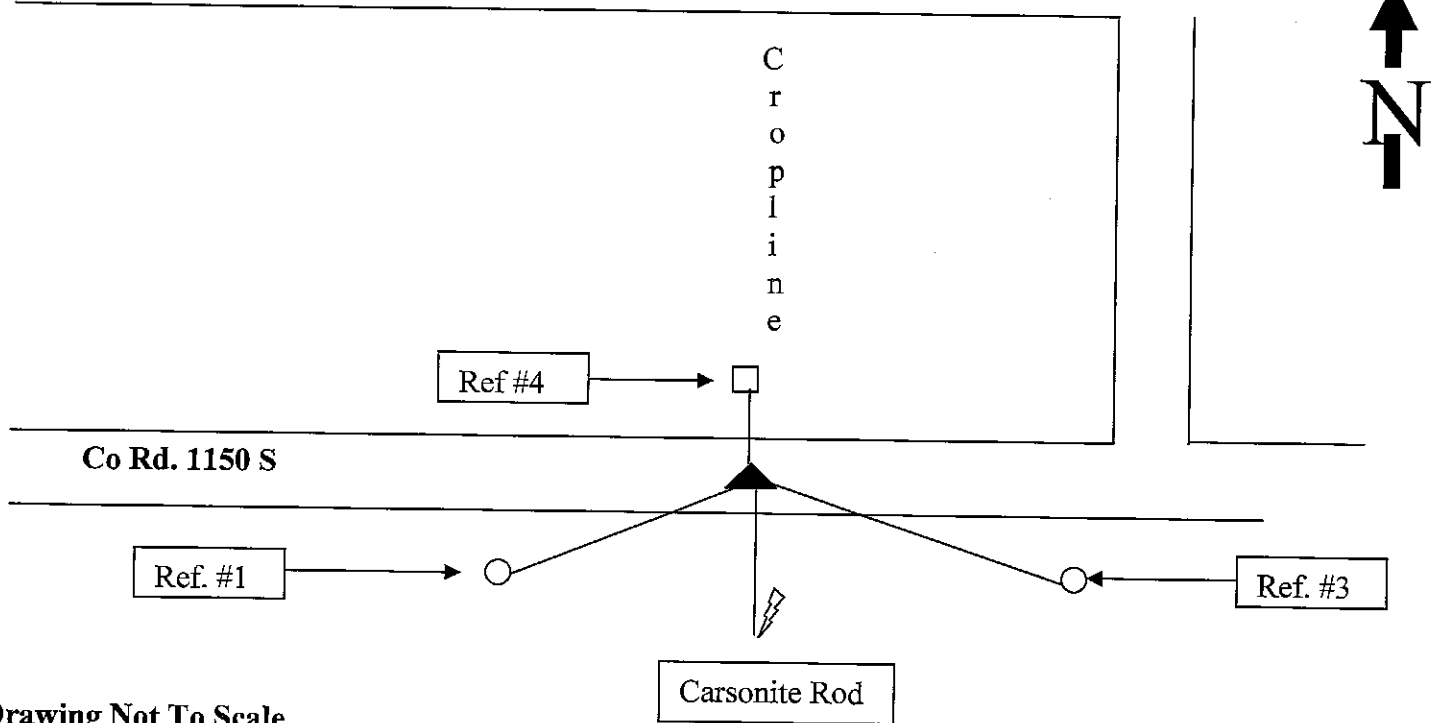
Ref. No. 23X

DATE: 05/29/1992  
CREW: Jeff Powell Rodman C. Droddy 08/23/2008  
OLD RECORD REF:  
MARKER TYPE: Stone / fair condition



**Method of Establishment:** Dug and found 12" X 8" stone 6" below Surface. Stone was cracked but had not been moved. Set PK Nail in asphalt at surface above nail.

St. Rd 252



Drawing Not To Scale

REF #	DISTANCE	DESCRIPTION
#1	113.59 Ft.	Public Service pole #210608 #9; PK Nail 12' Up on North side
	15.33 Ft.	3/8" Rebar guarded by Carsonite witness post
#3	209.19 Ft.	Cinergy post 102/210/608; PK Nail 12" up on North side
#4	15.07 Ft.	Old corner post with PK Nail on West Side

**GEODETTIC INFORMATION**  
Datum: NAD83 (CORS96)

GPS REF. #170 T. Sumerford Survey	DISCLAIMER
DATE:	The section corner coordinates annotated hereon have been obtained with RTK GPS methods by personnel of Shelby County Surveyor. No guarantee is made to the correctness or accuracy of these values and they have been provided for recovery and verification purposes only. The Shelby County Surveyor's Office will not be held liable for errors or negligence in part by the surveyor who does not physically determine the location of section lines perform in compliance with <b>Indiana Title 865, Article 1, Rule 12-10</b> of the Administration Code. These coordinates will have no legal weight of authority unless monument and all its accessories have been obliterated.
ENTERED BY: CDroddy 04/20/2015	
NORTHING: 1496674.15	
EASTING: 288008.78	

# SECTION CORNER RECORD

## SHELBY COUNTY, INDIANA

Sec. 36 T. 11 R. 6

DATE 5/29/92

CREW P.C. Jeff Powell

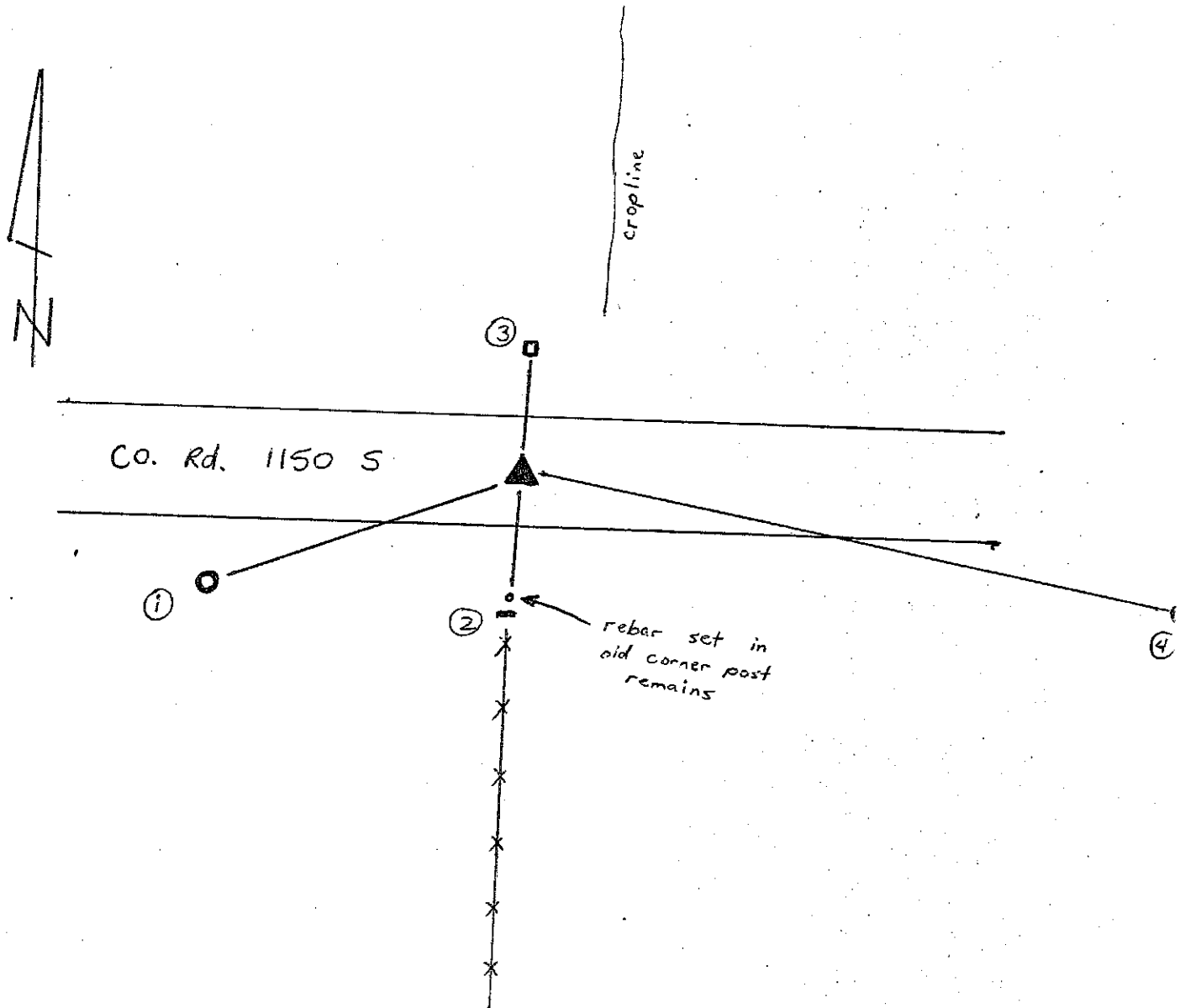
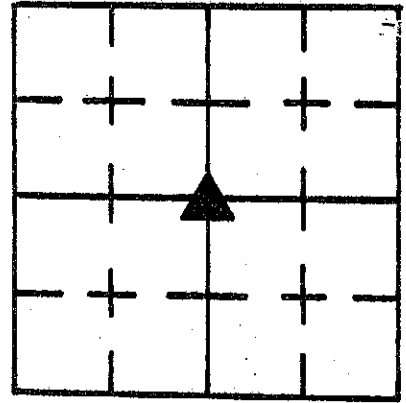
Inst. \_\_\_\_\_ Rod K. McMillin

TYPE of MARKER stone Cond. fair (was cracked but had not mo.)

METHOD of ESTABLISHMENT Dug & found 12" x 8" stone 6" below surface. Set PK nail in asphalt at surface above stone.

23X  
(3 of 3)

23 - X






REFERENCE	DISTANCE	DESCRIPTION
1	113.59'	PK nail on N side of PWP 12" up
2	15.33'	3/8" rebar guarded by witness post
3	15.07'	Corner post w/ PK nail on W side 12" up
4	209.19'	PK nail on N side of PWP 12" up

SECTION CORNER RECORD  
SHELBY COUNTY, INDIANA  
S. 36 T. 11N R. 6E

23Z Ref. No.

DATE:  
CREW: T. Sumerford, LS  
OLD RECORD REF:  
MARKER TYPE: Pin



Drawing Not To Scale

Last Entered or Corrected:

REF #	DISTANCE	DESCRIPTION

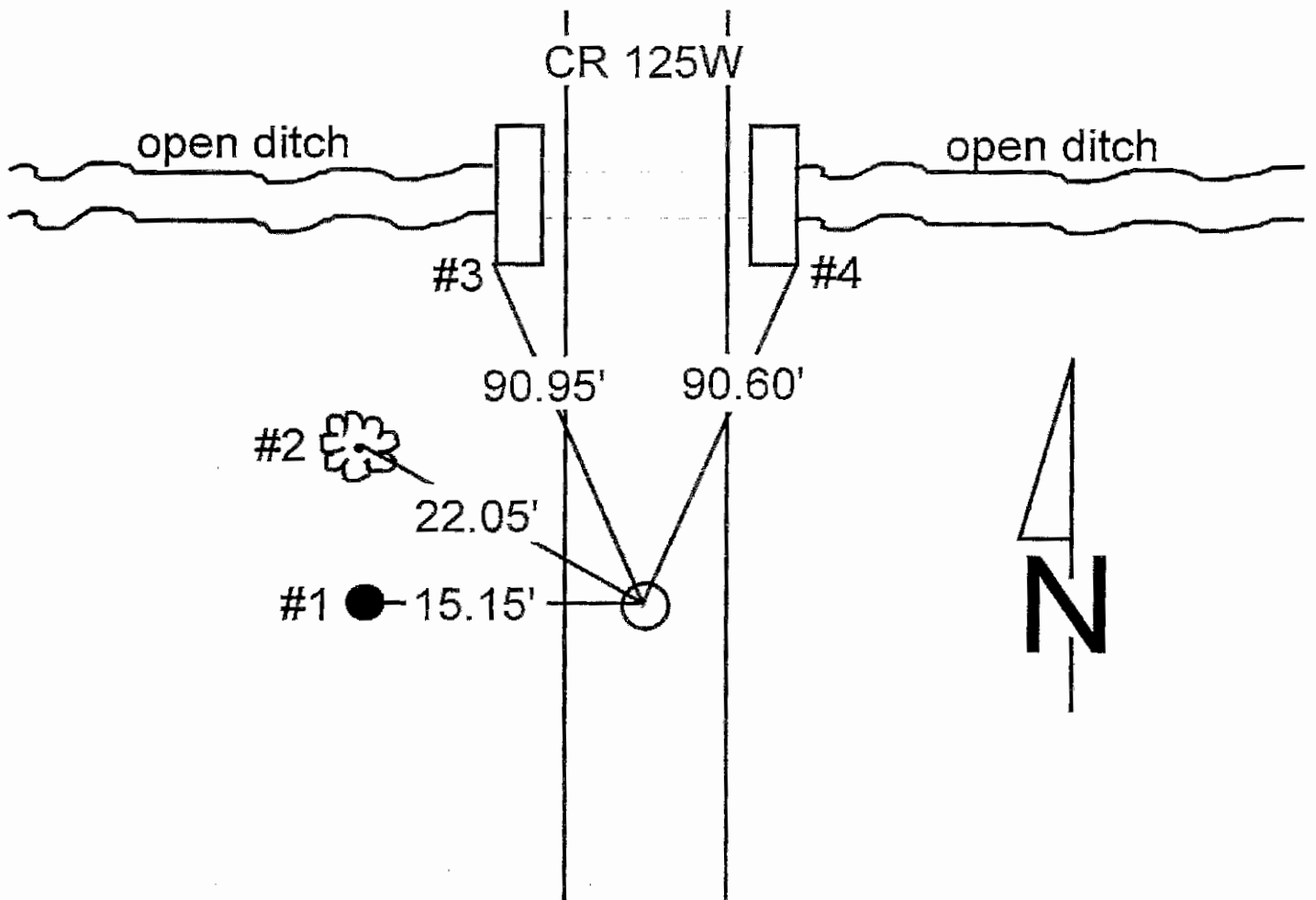

GEODETIC INFORMATION  
Datum: NAD83 (CORS96)

<b>GPS REF. 168</b>	<b>DISCLAIMER</b> The section corner coordinates annotated hereon have been obtained with RTK GPS methods by personnel of Shelby County Surveyor. No guarantee is made to the correctness or accuracy of these values and they have been provided for recovery and verification purposes only. The Shelby County Surveyor's Office will not be held liable for errors or negligence in part by the surveyor who does not physically determine the location of section lines perform in compliance with <b>Indiana Title 865, Article 1, Rule 12-10</b> of the Administration Code. These coordinates will have no legal weight of authority unless monument and all its accessories have been obliterated
<b>T. Sumerford</b>	
<b>DATE:</b>	
<b>ENTERED BY: C. Droddy</b>	
<b>04/27/2015</b>	
<b>NORTHING:</b>	
<b>1494003.93</b>	
<b>EASTING:</b>	
<b>288025.56</b>	

**SECTION CORNER RECORD**  
**SHELBY COUNTY, INDIANA**  
Sec. 36 T. 11N R. 6E

Ref. No. 24V

DATE : 07 / 29 / 92  
 CREW P.C. : K. McMillin  
 Instrument :  
 Rod : I. Brewer  
 Marker Type : RR Spike  
 Condition : Good  
 Method of Establishment : Found RR spike in center of road and found one tie in post (Ref. #1). Did not dig for stone.

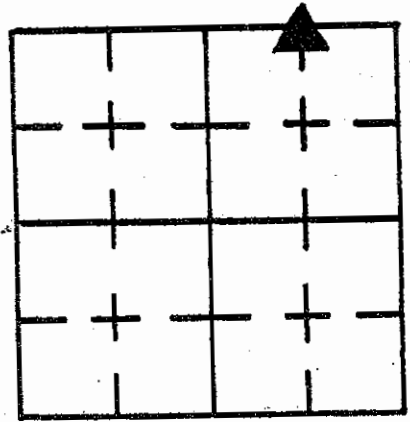


REFERENCE	DISTANCE	DESCRIPTION
1	15.15'	PK nail in old corner post on North side, 12" up
2	22.05'	PK nail in 24" Walnut tree on South side, 12" up
3	90.95'	SW edge of concrete culvert headwall on West side of CR125W
4	90.60'	SE edge of concrete culvert headwall on East side of CR125W

# SECTION CORNER RECORD

SHELBY COUNTY, INDIANA

24V  
(2 of 2)



Sec. 36 T. 11 R. 6

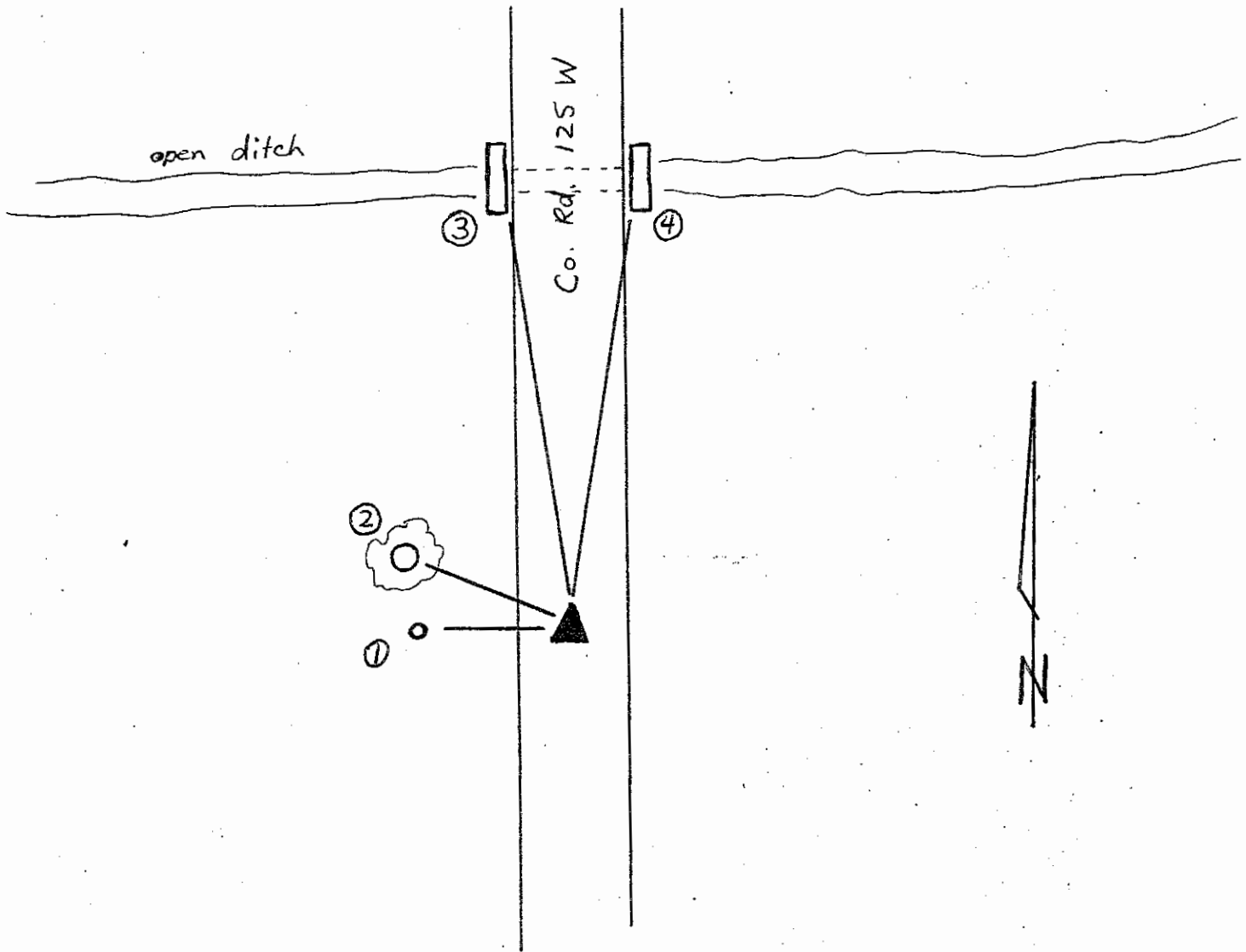
DATE 7/29/92

CREW P.C. K. McMillin

Inst.                      Rod I. Brewer

TYPE of MARKER RR spike Cond. good

METHOD of ESTABLISHMENT Found RR spike in center of road and found one tie in post (ref. #1) Did not dig for stone.



REFERENCE	DISTANCE	DESCRIPTION
1	15.15'	PK nail in old corner post on N side 12" up
2	22.05'	PK in 24" Walnut Tree on S side 12" up
3	90.95'	SW edge of concrete culvert headwall on W side of Rd 125 W
4	90.60'	SE edge of concrete culvert headwall on E side of Rd. 125 W

# SECTION CORNER RECORD

SHELBY COUNTY, INDIANA

Sec. 1 T. 11 R. 6

DATE 03/09/01

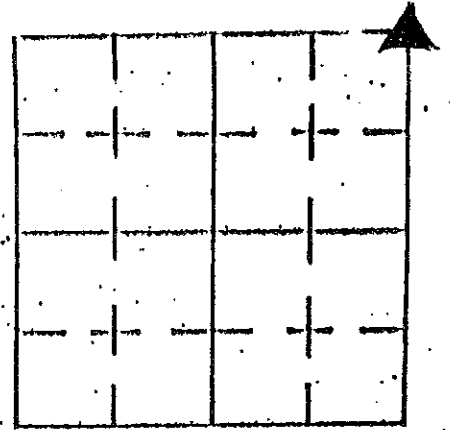
CREW P.C. SIPES

Inst. \_\_\_\_\_ Rod \_\_\_\_\_

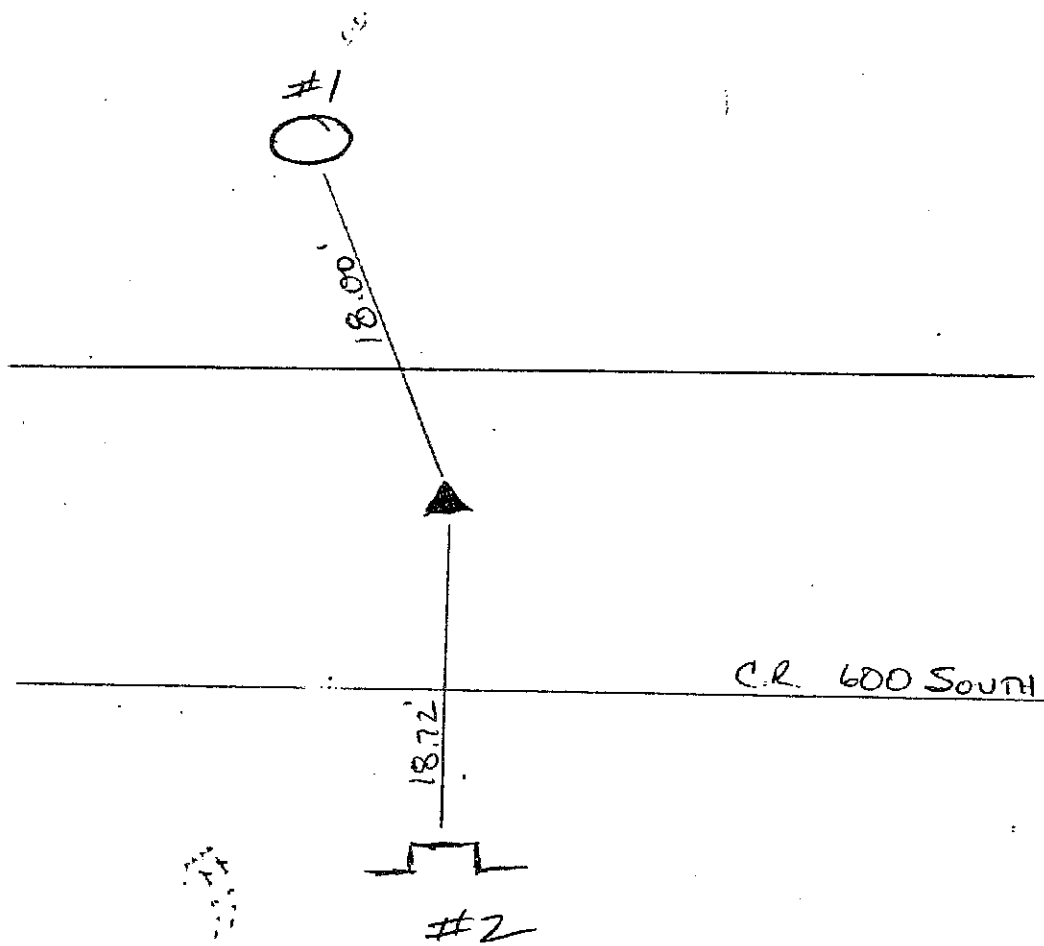
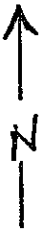
TYPE OF MARKER RR SPIKE COND.

METHOD OF ESTABLISHMENT LOCATED PER PREVIOUS SURVEY

BY T. SUMERFORD L.S. STONE 2' BELOW SURFACE



CARSONITE ROD PLACED IMMEDIATELY EAST OF  
SHAG BARK HICKORY TREE



REFERENCE	DISTANCE	DESCRIPTION
1	18.00	30" SHAG BARK HICKORY TREE
2	18.72	METAL POST
		RR SPIKE @ 6.90' FROM NORTH EDGE OF ROAD
		RR SPIKE @ 13.00' FROM SOUTH EDGE OF ROAD
		RR SPIKE @ 2.90' NORTH OF PHYSICAL C OF RD

# SECTION CORNER RECORD

SHELBY COUNTY, INDIANA

Sec. 1 T. 11 R. 6

DATE 01/23/02

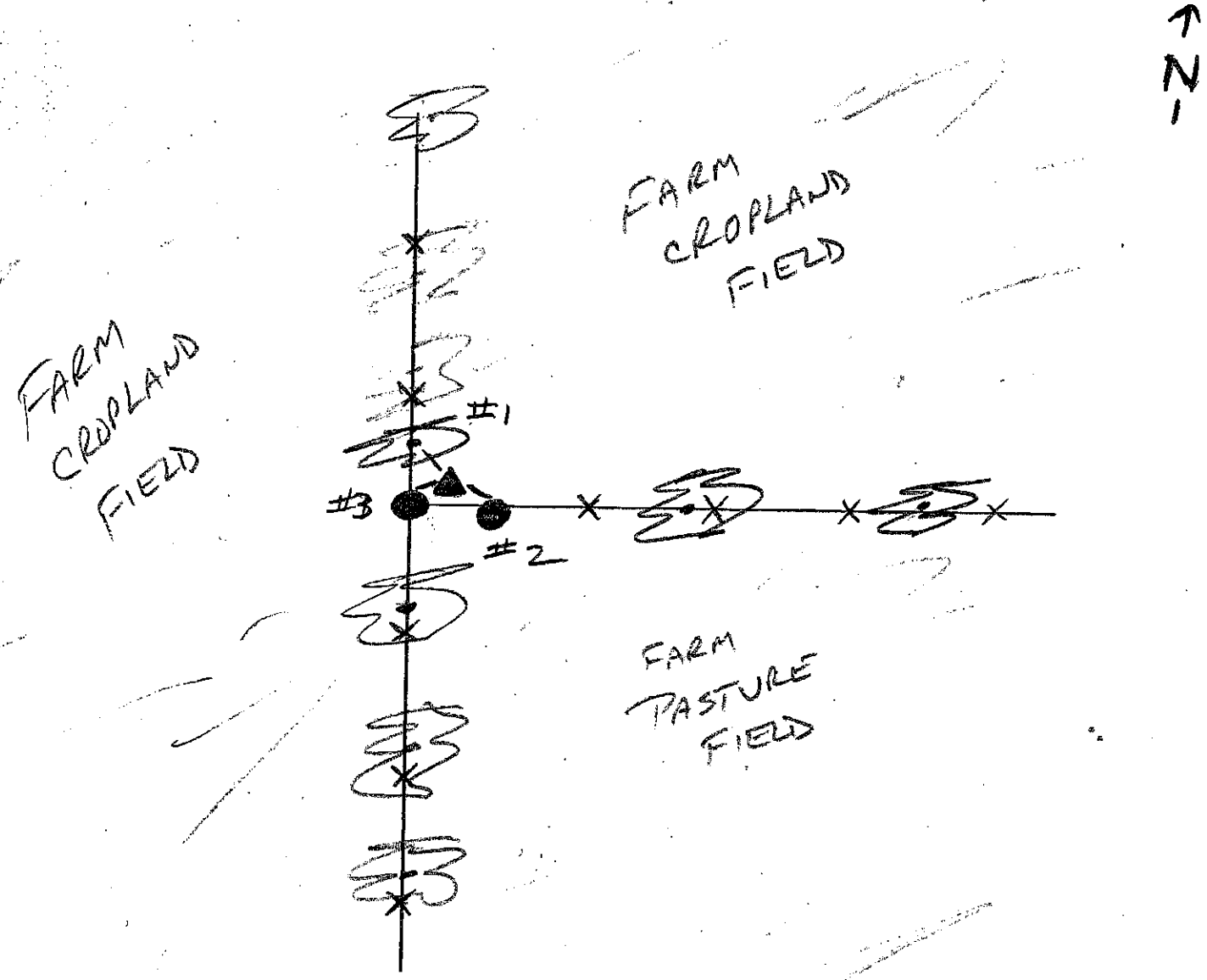
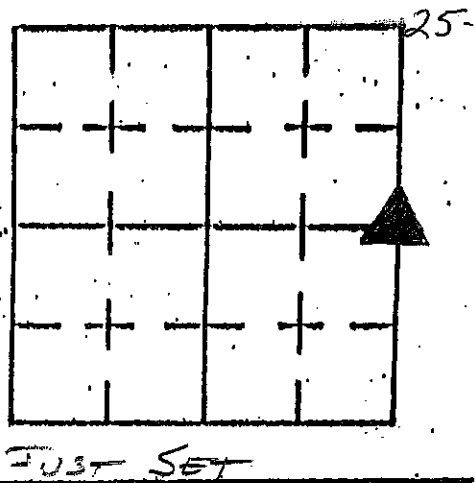
CREW P.C. TOM SIPES

Inst. \_\_\_\_\_ Rod \_\_\_\_\_

TYPE of MARKER SHELBY COUNTY MONUMENT Cond. \_\_\_\_\_

METHOD of ESTABLISHMENT POINT ESTABLISHED BY  
SHELBY Co. SURVEYOR T. SUMERFORD, L.S.

25C  
(1 of 1)

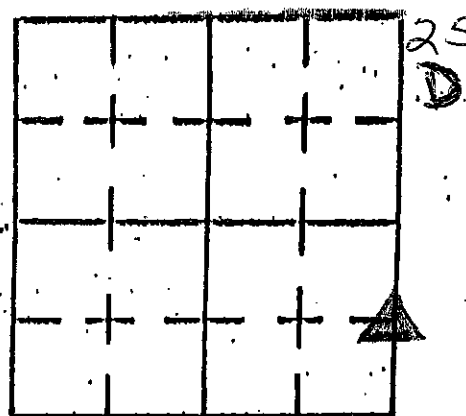


REFERENCE	DISTANCE	DESCRIPTION
1	2.0'	6" HACKBERRY
2	3.0'	ROUND WOOD POST
3		WOOD CORNER POST (ROTTED/LEANING - POST IS @ 1.0' W & 0.8' S OF MONUMENT)
		* CARSONITE ROD @ .70' SSE OF MONUMENT
		* LOCATED I.P. PLACED BY T SUMERFORD, L.S. REPLACED PIN W/ 3.0" #5 REBAR CAPPED WITH S.C. SURVEYOR MONUMENT

# SECTION CORNER RECORD

## SHELBY COUNTY, INDIANA

25D  
(1 of 1)



Sec. 1 T. 11 R. 6

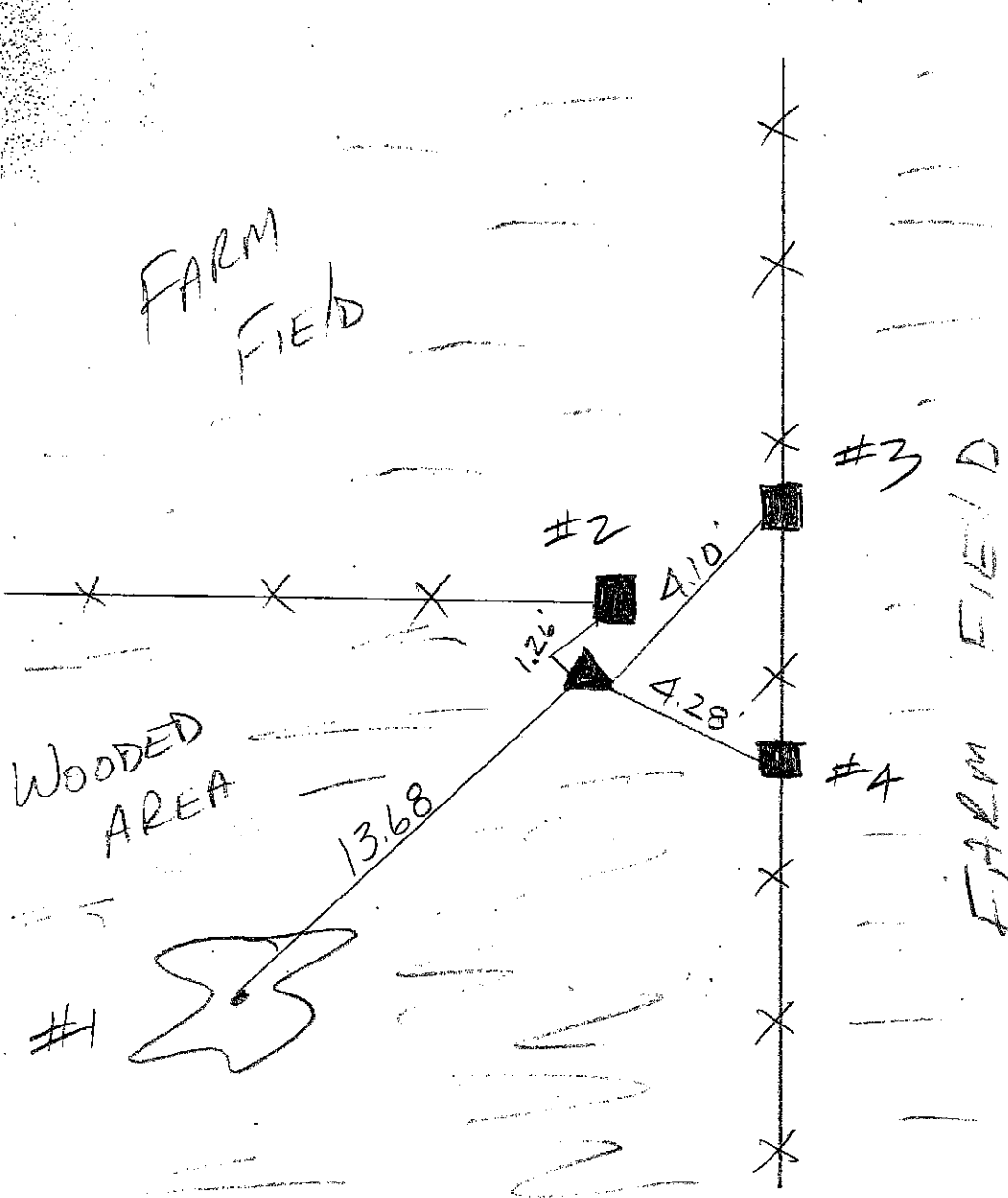
DATE 02/05/02

CREW P.C. TOM SIPS


Inst. \_\_\_\_\_ Rod \_\_\_\_\_

TYPE of MARKER STONE Cond. GOOD

METHOD of ESTABLISHMENT PER PREVIOUS SURVEY BY  
SHELBY Co. SURVEYOR T SUMERFORD, L.S.



STONE: LIMESTONE  
 .90' E/W  
 .60' N/S  
 @ .50' DEEP  
 TOP OF STONE  
 @ 2" BELOW GROUND  
 MAGNET BURIED BY  
 SO. EDGE OF STONE

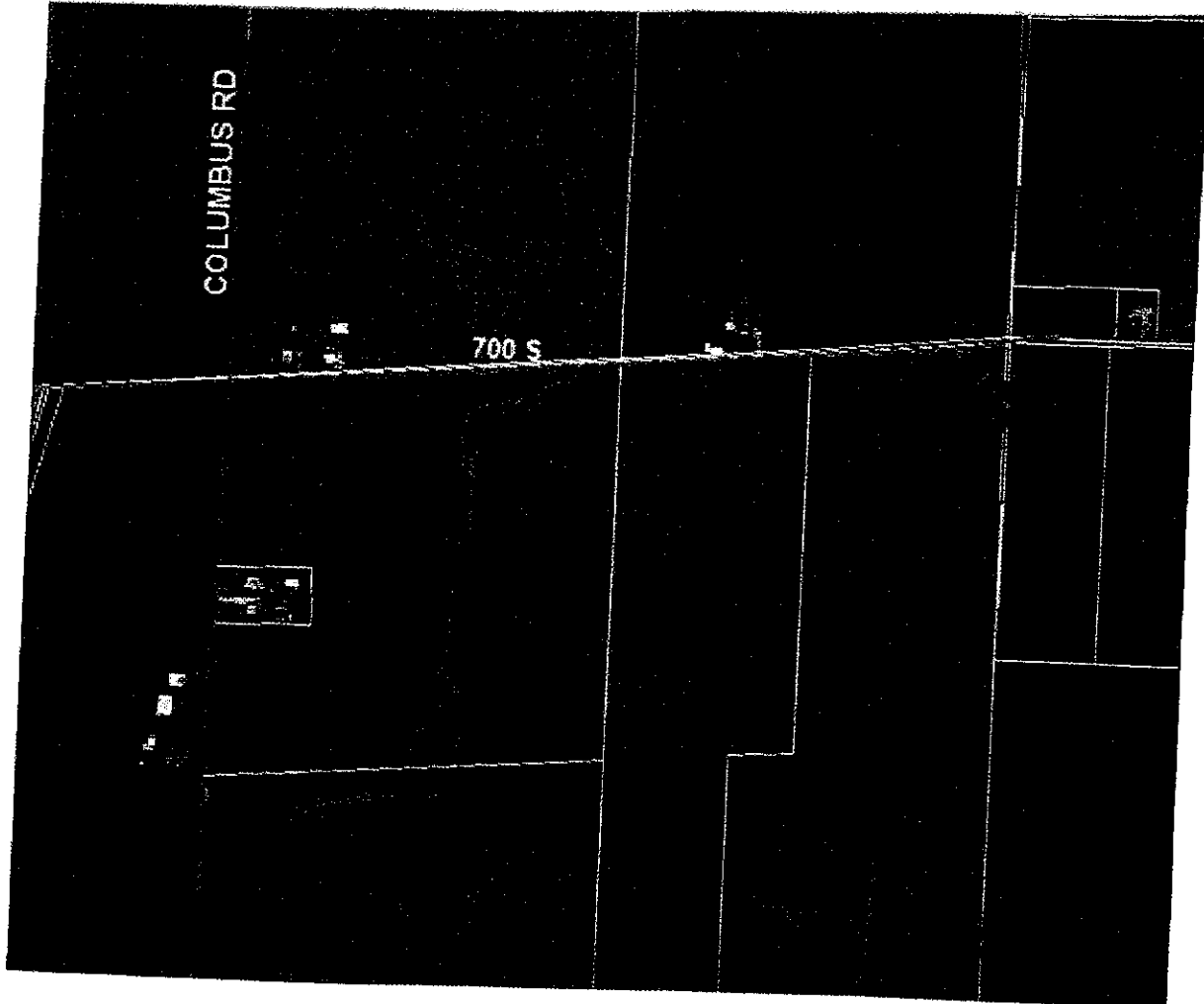
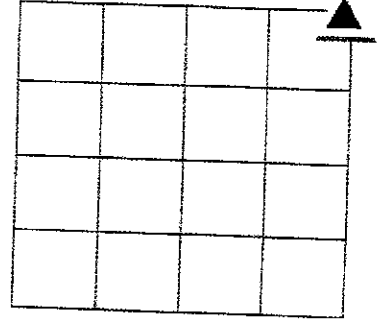


REFERENCE	DISTANCE	DESCRIPTION
1	13.68'	24" ASH (PK NAIL @ 15" UP EAST SIDE)
2	1.26'	.70' SQ WOOD POST (LEANS SLIGHTLY WESTWARD) (PK NAIL @ 4" UP SOUTH SIDE)
3	4.10'	.60' SQ WOOD POST (PK NAIL 6" UP SO. SIDE)
4	4.28'	.40' SQ WOOD POST (PK NAIL @ 6" UP WEST SIDE)
	*	CARSONITE ROD .81' WEST OF HIGH POINT OF STONE

SECTION CORNER RECORD  
SHELBY COUNTY, INDIANA  
S. 12 T. 11N R. 6E

25E Ref. No.

DATE: 12/19/2013  
CREW: T. Sumerford; C. Droddy  
OLD RECORD REF:  
MARKER TYPE:



REF #	DISTANCE	DESCRIPTION

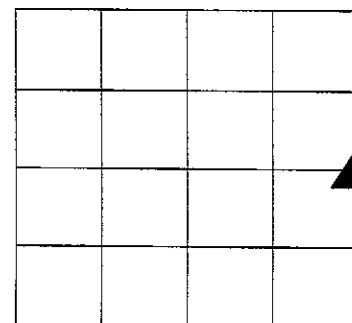
**GEODETTIC INFORMATION**  
Datum: NAD83 (CORS96)

<b>GPS REF.</b> Drake Survey	<p align="center"><b>DISCLAIMER</b></p> <p>The section corner coordinates annotated hereon have been obtained with RTK GPS methods by personnel of Shelby County Surveyor. No guarantee is made to the correctness or accuracy of these values and they have been provided for recovery and verification purposes only. The Shelby County Surveyor's Office will not be held liable for errors or negligence in part by the surveyor who does not physically determine the location of section lines perform in compliance with <b>Indiana Title 865, Article 1, Rule 12-10</b> of the Administration Code. These coordinates will have no legal weight of authority unless monument and all its accessories have been obliterated.</p>
<b>DATE:</b> 12/19/2013	
<b>ENTERED BY:</b> C. Droddy	
<b>NORTHING:</b> 1520738.54	
<b>EASTING:</b> 290738.54	

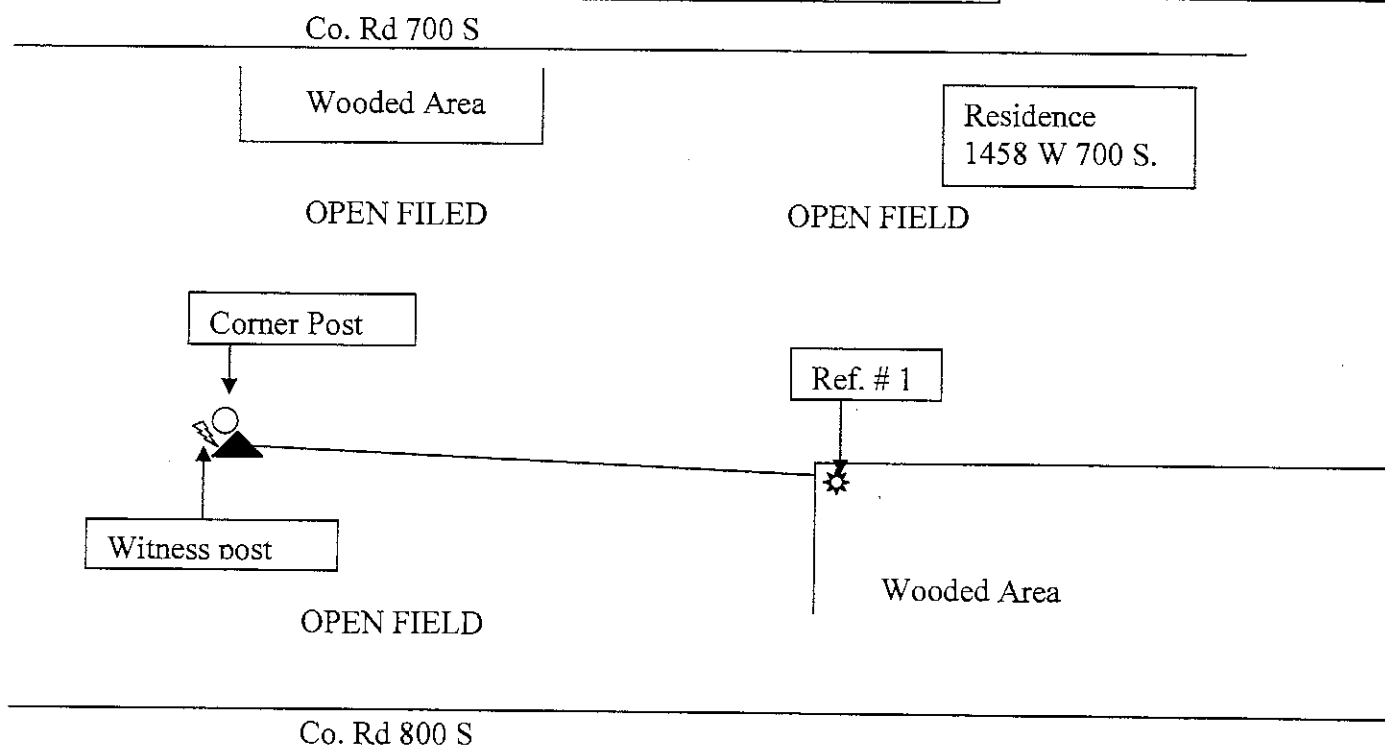
**SECTION CORNER RECORD  
SHELBY COUNTY, INDIANA  
Sec. 12 T. 11N R. 6E**

Ref. No. 25G

**DATE:** 05/15/2008  
**CREW:** Clif Droddy (Rod man)  
**OLD RECORD REF:** Old County Survey Records (re referenced)  
**MARKER TYPE:** Stone / Good (Carsonite Witness)



**Method of Establishment:** 1992 Stone was found 3" deep. Stone is 12 X 6 on top w/ ridge running E-W. Placed "X" in center on top of Ridge and set witness post 0.65" North of Stone.  
 05/2008 re-referenced stone. Old reference points removed. Witness post remains at base of old corner post and point of evidence of old fence line



Drawing Not To Scale

REF #	DISTANCE	DESCRIPTION
W.P.	1.20FT	SURVEYOR CARSONITE WITNESS POST AT CORNER POST AND EVIDENCE OF OLD FENCE LINE NORTH AND EAST
#1	257.70 FT	40 IN. OLD TWIN ELM TREE AT CORNER OF OPEN FIELD AND WOODED AREA

**GEODETTIC INFORMATION  
Datum: NAD83 (CORS96)**

GPS REF.	DISCLAIMER
Drake Survey	The section corner coordinates annotated hereon have been obtained with RTK GPS methods by personnel of Shelby County Surveyor. No guarantee is made to the correctness or accuracy of these values and they have been provided for recovery and verification purposes only. The Shelby County Surveyor's Office will not be held liable for errors or negligence in part by the surveyor who does not physically determine the location of section lines perform in compliance with <b>Indiana Title 865, Article 1, Rule 12-10</b> of the Administration Code. These coordinates will have no legal weight of authority unless monument and all its accessories have been obliterated.
DATE: 12/19/2013	
BY: C. Droddy	
NORTHING: 1518256.16	
EASTING: 290743.18	

# SECTION CORNER RECORD HELBY COUNTY, INDIANA

Sec. 13 T. 11 R. 6

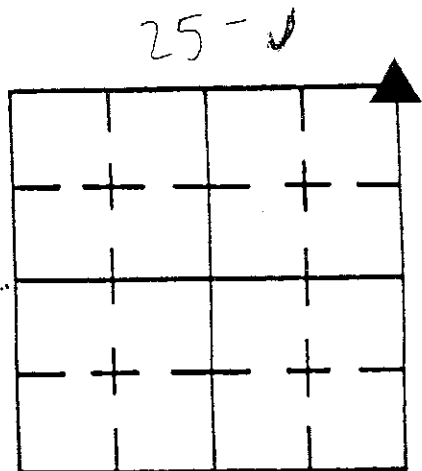
DATE 06 / 21 / 94

BY P.C. JEFF POWELL

Post ISAAC BREWER Rod

TYPE of MARKER LIMESTONE Cond. POOR

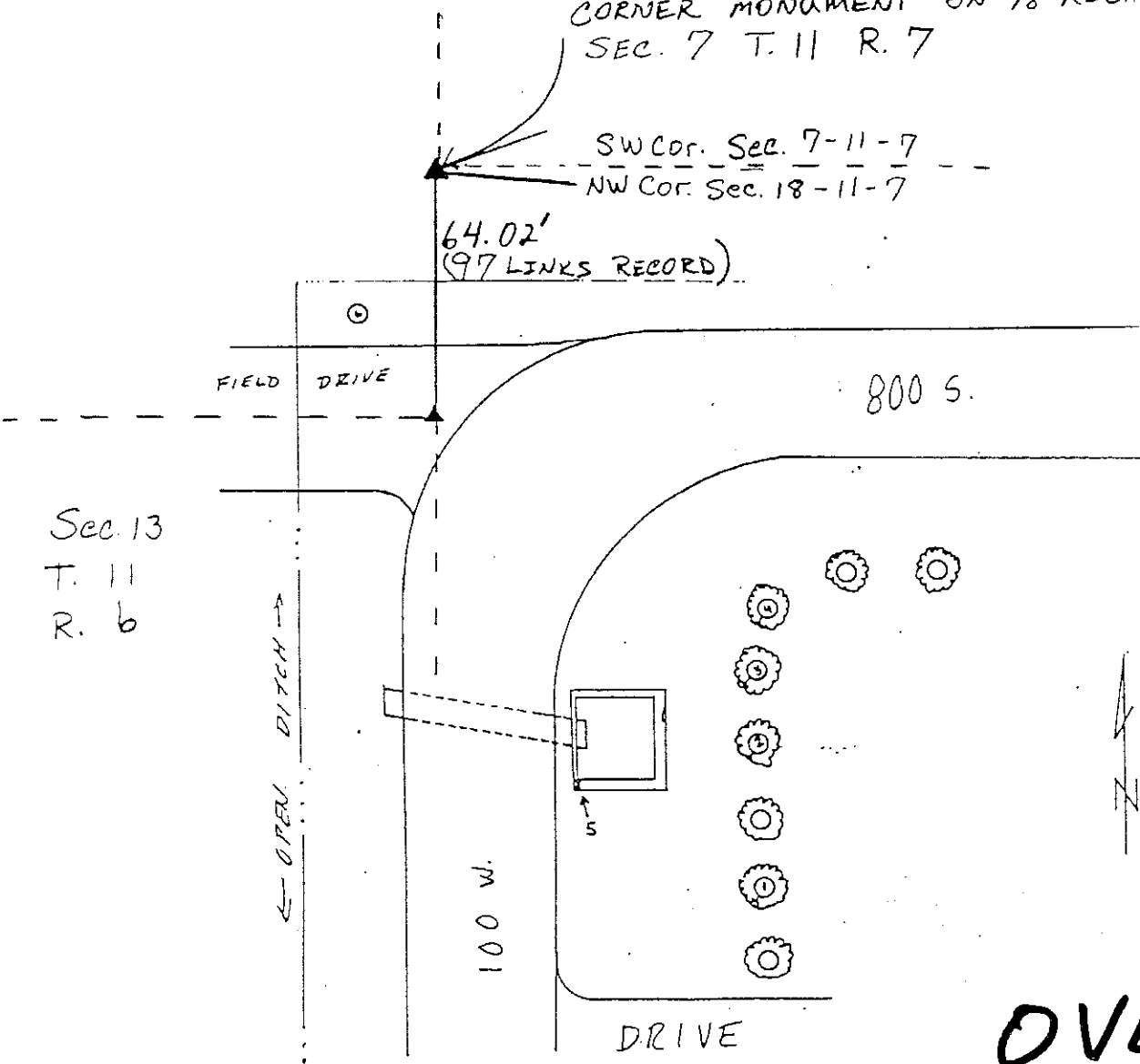
METHOD of ESTABLISHMENT FOUND STONE ± 4' DEEP, SET 5/8" REBAR (± 3 1/2' LONG) AT SURFACE. SET MAGNETS AT NORTH & SOUTH SIDE OF STAKE



CORNER MONUMENT ON 5/8 REBAR - 12/27/05  
SEC. 7 T. 11 R. 7

SW Cor. Sec. 7-11-7  
NW Cor. Sec. 18-11-7

64.02'  
(97 LINKS RECORD)




OVER

REFERENCE	DISTANCE	DESCRIPTION
1	60.50'	PK NAIL W. SIDE 18" Ø POPLAR TREE
2	34.85'	PK NAIL S. SIDE 18" Ø POPLAR TREE
3	22.60'	PK NAIL S. SIDE 18" Ø POPLAR TREE
4	54.00'	PK NAIL S. SIDE 18" Ø POPLAR TREE
5	34.90'	"X" CUT IN S. WEST CORNER OF HEADWALL CONCRETE FISH
6	14.40'	PK NAIL E. SIDE P.W. POLE #08821 REMC

25-J

Sec. 13 T. 11 R. 7



25-J

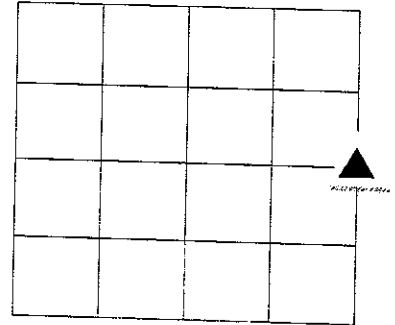


25P  
(1 of 1)


SECTION CORNER RECORD  
SHELBY COUNTY, INDIANA  
S. 24 T. 11N R. 6E

25P Ref. No.

DATE: 12/08/2014  
CREW: T. Sumerford LS; S. Kuhn LS  
OLD RECORD REF:  
MARKER TYPE:



Calculated Position



REF #	DISTANCE	DESCRIPTION

GEODETIC INFORMATION

Datum: NAD83 (CORS96)

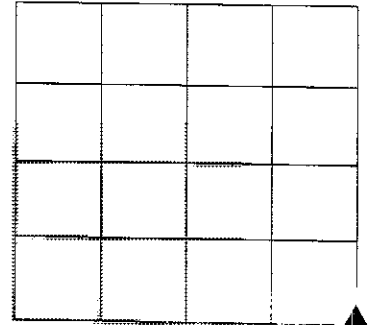
GPS REF.	<p><b>DISCLAIMER</b></p> <p>The section corner coordinates annotated hereon have been obtained with RTK GPS methods by personnel of Shelby County Surveyor. No guarantee is made to the correctness or accuracy of these values and they have been provided for recovery and verification purposes only. The Shelby County Surveyor's Office will not be held liable for errors or negligence in part by the surveyor who does not physically determine the location of section lines perform in compliance with <b>Indiana Title 865, Article 1, Rule 12-10</b> of the Administration Code. These coordinates will have no legal weight of authority unless monument and all its accessories have been obliterated.</p>
DATE: 12/08/2014	
ENTERED BY: C. Droddy 05/18/2015	
NORTHING: 1507489.89	
EASTING: 2900742.85	

25R  
(1 of 1)

SECTION CORNER RECORD  
SHELBY COUNTY, INDIANA  
S. 24 T. 11N R. 6E

25R Ref. No.

DATE: 12/08/2014  
CREW: T. Sumerford LS; S. Kuhn LS  
OLD RECORD REF:  
MARKER TYPE: County Survey Marker



REF #	DISTANCE	DESCRIPTION

**GEODETIC INFORMATION**  
Datum: NAD83 (CORS96)

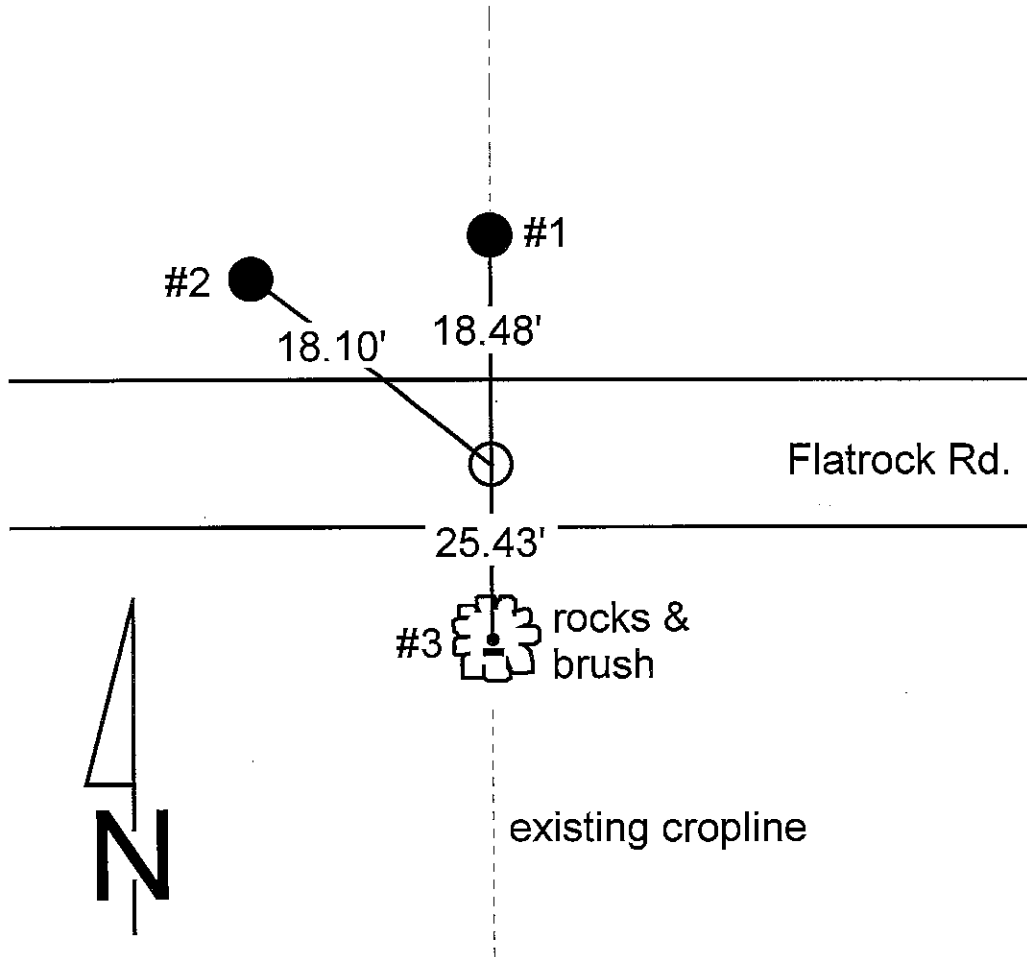
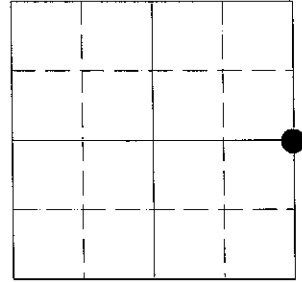
GPS REF.	DISCLAIMER
DATE: 12/08/2014	The section corner coordinates annotated hereon have been obtained with RTK GPS methods by personnel of Shelby County Surveyor. No guarantee is made to the correctness or accuracy of these values and they have been provided for recovery and verification purposes only. The Shelby County Surveyor's Office will not be held liable for errors or negligence in part by the surveyor who does not physically determine the location of section lines perform in compliance with <b>Indiana Title 865, Article 1, Rule 12-10</b> of the Administration Code. These coordinates will have no legal weight of authority unless monument and all its accessories have been obliterated.
ENTERED BY: C. Droddy 05/18/2015	
NORTHING: 1504805.68	
EASTING: 290741.91	

SECTION CORNER RECORD  
SHELBY COUNTY, INDIANA

Sec. 25 T. 11N R. 6E

Ref. No. 25T

DATE : 06/16/92  
 CREW P.C. : Jeff Powell  
 Instrument : K. McMillin  
 Rod : R. Baier  
 Marker Type : Stone  
 Condition : Good  
 Method of Establishment : Dug under spike in road and found 6"x8" stone, 12" below surface. Found spike to be good E-W, but 2.5 tenths South of point on stone. Reset spike directly over stone.



REFERENCE	DISTANCE	DESCRIPTION
1	18.48'	Common nail through ribbon on West side corner post, 12" up
2	18.10'	Common nail through ribbon on West side power pole, 18" up
3	25.43'	3/8" rebar set w/ carsonite rod witnessing on South side

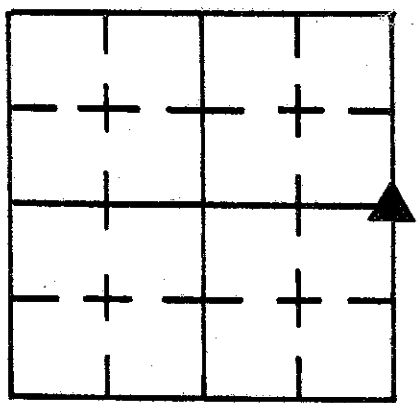
25-T

**SECTION CORNER RECORD**

**SHELBY COUNTY, INDIANA**

Sec. 25 T. 11 R. 6

25T  
(2 of 2)



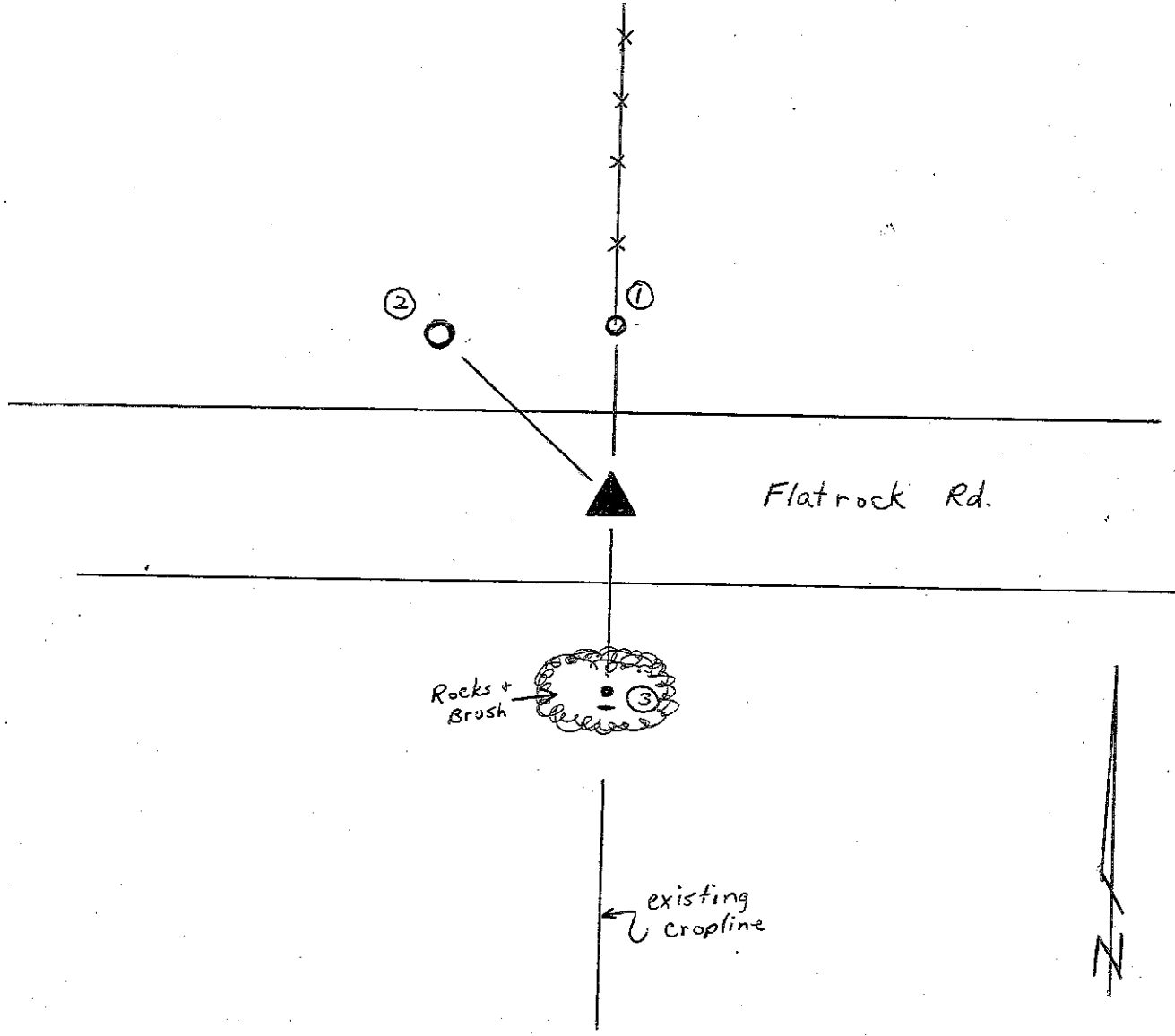
DATE 6/16/92

CREW P.C. Jeff Powell

Inst. K. McMillin Rod R. Baier

TYPE of MARKER stone Cond. good

METHOD of ESTABLISHMENT Dug under spike in road + found 6"x8" stone 12" below surface. Found spike to be good E+W, but 2.5 tenths south of point on stone. Reset spike directly above stone.

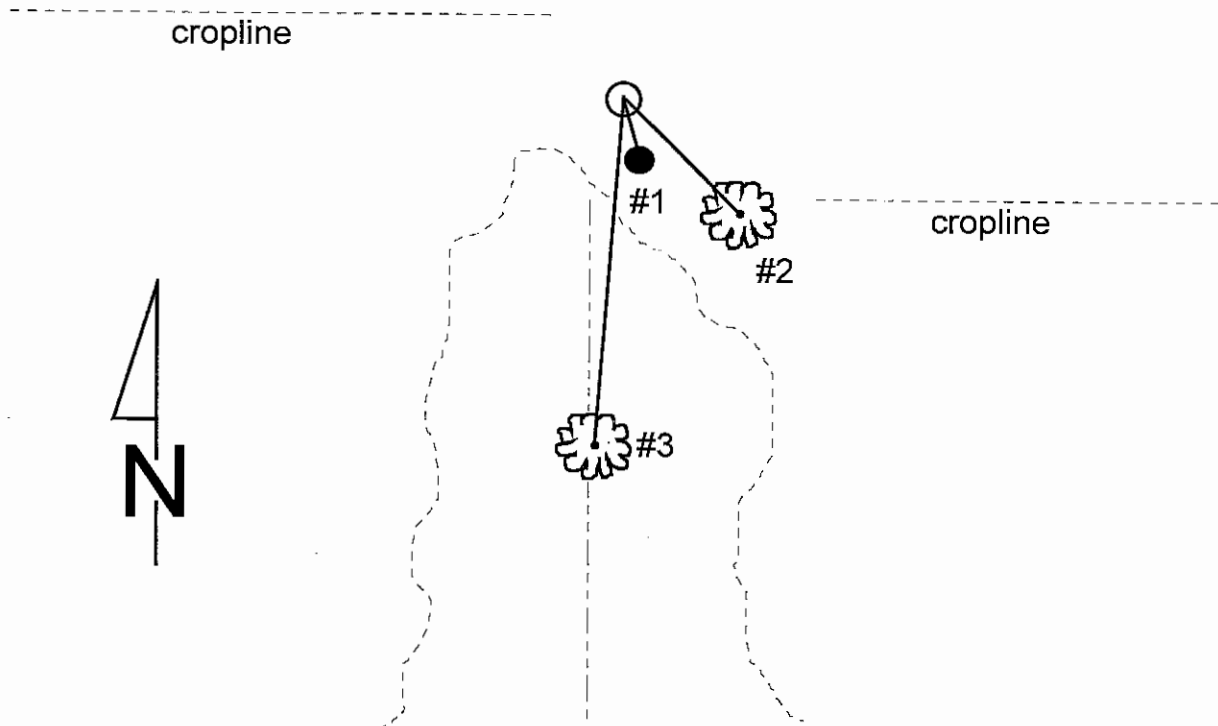
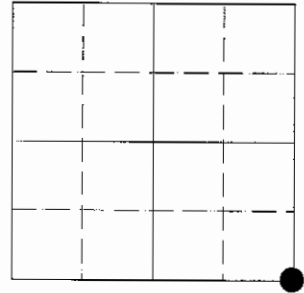


REFERENCE	DISTANCE	DESCRIPTION
1	18.48'	Common nail through ribbon on West Side Corner Post 12" up
2	18.10'	Common nail through ribbon on W side of Pwp 18" up
3	25.43'	3/8" rebar set w/ carsonite rod witnessing on S side

SECTION CORNER RECORD  
SHELBY COUNTY, INDIANA  
Sec. 25 T. 11N R. 6E

Ref. No. 25V

DATE : 05 / 01 / 92  
 CREW P.C. : Jeff Powell  
 Instrument :  
 Rod : K. McMillin  
 Marker Type : Stone  
 Condition : Good  
 Method of Establishment : Found stone 4" below surface at Northwest side of 8" pine pole. Stone is limestone and of triangular shape approximately 6" x 6" x 6" at top. Put "X" w/ dimple in center of stone.



REFERENCE	DISTANCE	DESCRIPTION
1	0.80'	PK nail on West side of 8" diameter x 8' tall pine pole, 12" up
2	5.10'	PK nail on North side of 8" diameter Walnut tree, 12" up
3	32.40'	PK nail on East side of 24" Hackberry tree, 18" up

25-V

# SECTION CORNER RECORD

## SHELBY COUNTY, INDIANA

Sec. <sup>25</sup>~~30~~ T. 11 R. 76

DATE 5/1/92

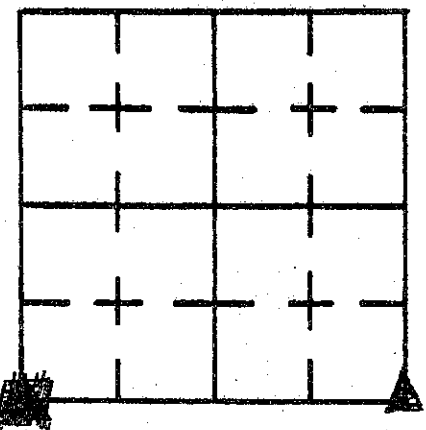
CREW P.C. Jeff Powell

Inst. \_\_\_\_\_ Rod K. McMillin

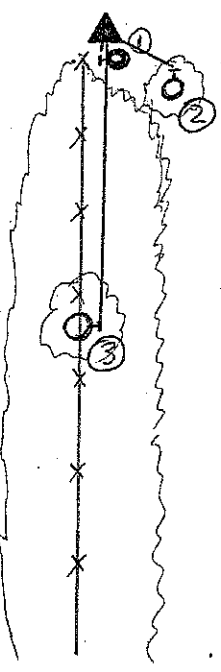
TYPE of MARKER Stone Cond. Good

METHOD of ESTABLISHMENT Found stone 4" below surface at NW side of 8" pine pole. Stone is limestone + of triangular shape approx 6"x6"x6" at top. Put X w/dimple in center of stone.

25V  
(2 of 2)



Cropline



Cropline

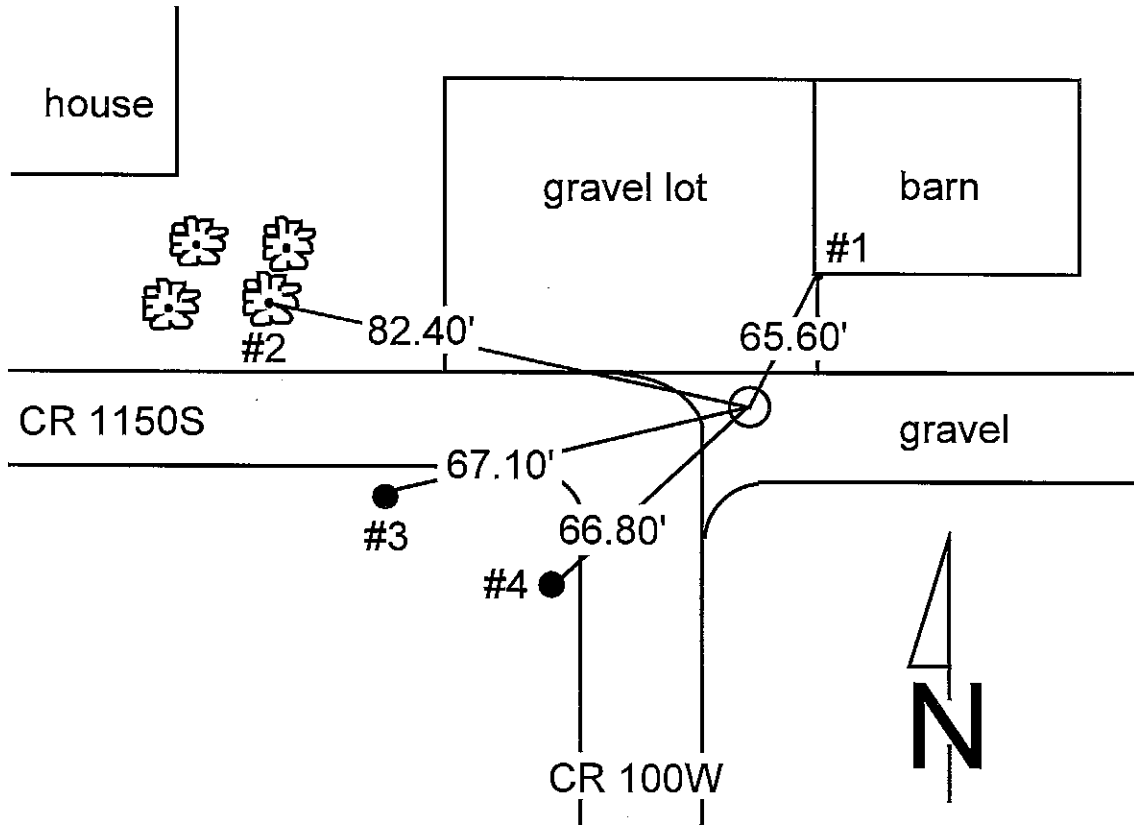
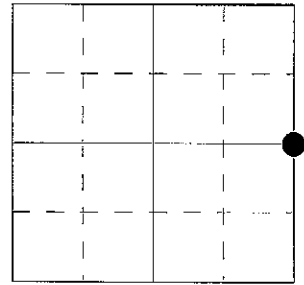
REFERENCE	DISTANCE	DESCRIPTION
1	0.8'	PK on W side of 8" dia X 8' tall pine pole 12" up
2	5.1'	PK on N side of 8" dia Walnut tree 12" up
3	32.4'	PK on E side of 24" Hackberry Tree 18" up

25X  
(1 of 3)

SECTION CORNER RECORD  
SHELBY COUNTY, INDIANA  
Sec. 36 T. 11N R. 6E

Ref. No. 25X

DATE : 05 / 01 / 92  
 CREW P.C. : Jeff Powell  
 Instrument :  
 Rod : K. McMillin  
 Marker Type : Stone  
 Condition : Good  
 Method of Establishment : Found 8"x10" stone w/ 3"x4" peak approximately 18" below surface. Put gash in center of peak running East-West. Put 4 RR spikes in cardinal directions on 4 sides of stone. Also placed 1 RR spike directly above stone approximately 2" below surface.



REFERENCE	DISTANCE	DESCRIPTION
1	65.60'	Southwest corner of foundation of barn
2	82.40'	PK nail in South side of 36" Hackberry tree, 12" up
3	67.10'	PK nail in North side of power pole, 12" up (PSI #210366)
4	66.80'	PK nail in East side of power pole, 12" up (no identification)



0.8' below grade with engraved "P" on east face

W 1/4 Cor. Sec. 31-11-7

0.8' below grade E 1/4 Cor. Sec. 36-11-6

25X

SW Corner Barn

A 69.67

B 67.33

SE Cor. Cement House Foundation

A 111.02

B 109.44

Power Pole 210-366  
WSW

A 63.30

B 64.52

Power Pole A2/2  
SSW

A 63.64

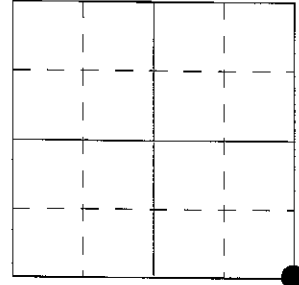
B 67.58



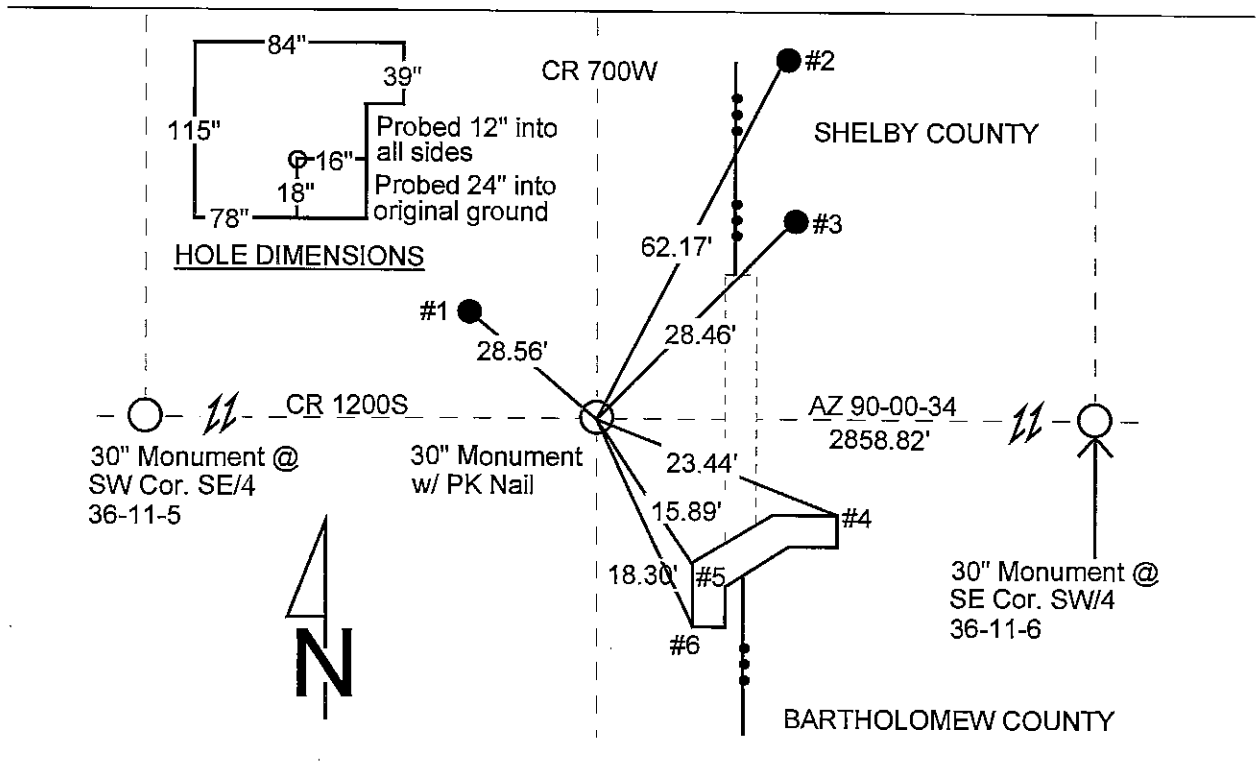
SECTION CORNER RECORD  
SHELBY COUNTY, INDIANA  
Sec. 36 T. 11N R. 5E

Ref. No. 25Z

DATE : 11/20/85  
CREW P.C. : L. May  
Instrument : D. Rivers  
Rod :  
Marker Type : 30" Monument  
Condition : Just Set



**Method of Establishment :** Nothing found on surface, used existing centerlines of pavements. Dug and found nothing. Extended hole some to North and West after talking to an older area resident. He thought he remembered seeing a Limestone in that area of the intersection several years ago, but we were unable to locate any such stone. Set a 30" monument at proration of record distance and measured distance between the stones found at the SW corner of 36-11-5 & the SE corner of 31-11-6. Said proration hits well with the existing centerline of North-South road. Also used the existing centerline of the East-West road for placement of monument North & South. The latter choice was made since the older resident was not totally sure of where he had actually seen the limestone in regards to the center of the intersection, since it had been some 45 years ago that he saw it. A PK nail was placed on surface above monument, which was set 3" below pavement.



REFERENCE	DISTANCE	DESCRIPTION
1	28.56'	PK nail 7" up NE side of PSI power pole #737-046
2	62.17'	PK nail 10" up West side of power pole
3	28.46'	RR spike found 46" up South side of PSI power pole #208-586
4	23.44'	NorthEast corner @ ground of concrete headwall
5	15.89'	NorthWest corner of West face @ ground of concrete headwall
6	18.30'	SouthWest corner @ ground of concrete headwall
straddle	1.00'	PK nail in pavement West
straddle	1.00'	PK nail in pavement East
straddle	1.00'	PK nail in pavement South