

**RESOLUTION 2021- 5**  
**Parke County Commissioners**

ASSIGNMENT OF TAX SALE CERTIFICATES TO THE PARKE COUNTY REDEVELOPMENT  
COMMISSION

WHEREAS, Parke County, Indiana, by and through its Board of Commissioners, is the holder of tax sale certificates on the property(ies) described in Exhibit A attached hereto;

WHEREAS, pursuant to I.C. 6-1.1-24-9(d), the Board of Commissioners may assign tax sale certificates held in the name of the county executive to any political subdivision;

WHEREAS, the Parke County Redevelopment Commission of Parke County, Indiana has expressed a desire to obtain tax sale certificate(s) on the property(ies) described in Exhibit A; and


WHEREAS, it is a benefit to both Parke County and the Redevelopment Commission that the tax sale certificate(s) for the property(ies) described in Exhibit A now be assigned to the Parke County Redevelopment Commission.

BE IT, THEREFORE, RESOLVED as follows:


1. Parke County, Indiana by and through its Board of Commissioners hereby assigns the tax sale certificate(s) held by the County for the property(ies) described in Exhibit A attached hereto to the Parke County Redevelopment Commission.
2. All taxes, penalties and assessments against the properties described herein shall be waived for the tax year 2020 payable 2021 and 2021 payable in 2022 and any prior outstanding taxes as to the Parke County Redevelopment Commission.
3. The period of redemption of the properties described herein shall be for one hundred twenty (120) days from the date the certificates are assigned pursuant to Indiana Code.

So RESOLVED, this 7th day of June, 2021.

Parke County Board of Commissioners

  
\_\_\_\_\_  
Jim Meece

  
\_\_\_\_\_  
Dan R. Collum

  
\_\_\_\_\_  
Bruce Hartman


Attest:   
\_\_\_\_\_  
Laura J. Fischer, Auditor

Exhibit A:

PARCEL ID	LEGAL DESCRIPTION
61-06-13-121-001.000-010 61-06-13-121-002.000-010	009-00020-01 NEWLINS 4TH LOT 1 BLK 2 13-16-8 009-00020-00 NEWLINS 4TH LOT 2 BLK 2 13-16
61-06-06-000-106.000-012	010-00175-01 PT NE NW 6-16-8 3.70
61-05-36-308-010.000-013 61-05-36-308-012.000-013	011-00279-01 MCGINTY LOT 15 BLK 12 36-16-9 011-0279-00 MCGINTY LOT 14 BLK 12 36-16-9
61-10-29-101-017.000-018 61-10-29-101-018.000-018	014-00212-01 FERGUSON 2 <sup>ND</sup> E ½ LOT 15 29-15-8 FERGUSON 2 <sup>ND</sup> PT LOT 14 29-15-8
61-02-16-401-009.000-008	007-00412-01 CHEZ 2 <sup>ND</sup> PT LOT 4 15-17-81
<del>61-02-15-301-016.000-008</del> <del>61-02-15-301-024.000-008</del>	<del>007-00334-01 ORIG TANGIER LOT 16 15-17-8</del> <del>007-00334-00 ORIG TRANGIER LOT 17 15-</del>
61-15-06-000-115.100-011	PT NW NW .33 6-14-7
61-05-26-402-076.000-013	011-00484-01 R&G LOT 58 26-16-9
<del>61-05-36-106-044.000-013</del>	<del>011-00545-00 HILLS PT W ½ LOT 195</del>
61-13-23-204-020.000-003	LYFORD LOT 38 BLK 5 23-14-9
61-11-11-000-108.100-001	001-0043-02 PT W ½ NW ¼ 11-15-7 7.01 CONS 3010044302

EXHIBIT

A