

Commissioner Districts

Noble County, IN

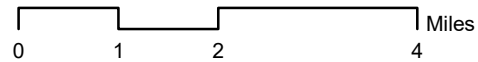
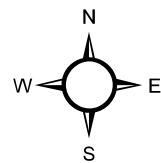
Updated: February 17, 2022

MAP SYMBOLS

- Unincorporated Towns
- US Hwy Routes
- Adjacent Co. Roads
- ST Hwy Routes
- County Roads
- Urban Roads
- Railroads
- Adjacent County Lines
- Corporate Limits
- State Parks
- Water Bodies

Commissioner Boundaries

- DISTRICT 1 - Dave Dolezal
- DISTRICT 2 - Gary Letherman
- DISTRICT 3 - Anita Hess



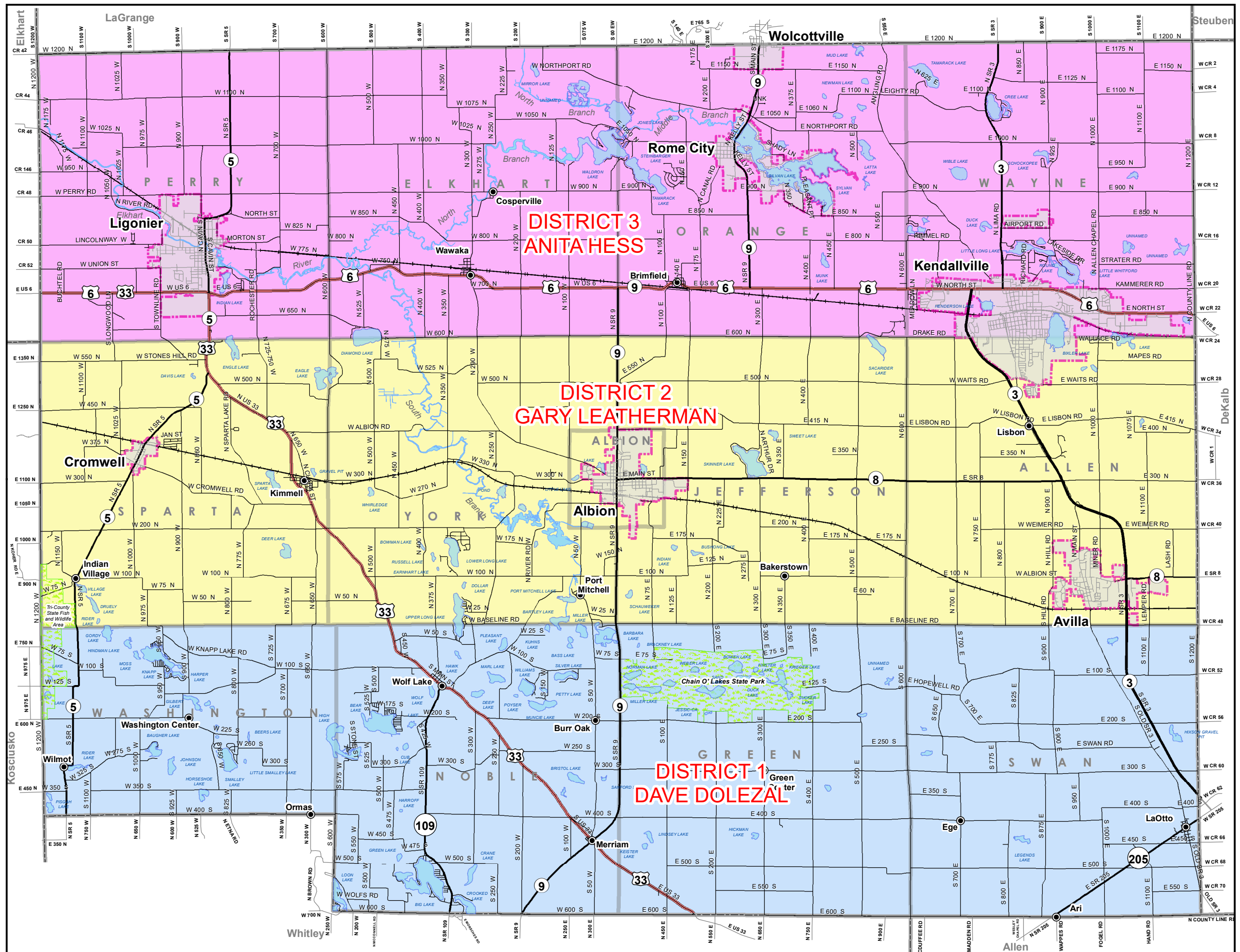
Approx. Scale: 1 inch equals approx. 10,000 feet or 1.9 miles



Printed by the Noble County GIS Dept.

Horizontal control: North American Datum of 1983. Feature locations are based upon deed documents and surveys obtained from County records. This map serves as a general representation of the layout of roads, municipal boundaries, and water bodies within Noble County and is intended for informational use only. The Noble County Surveyor's Office and all other County Agencies involved in the preparation of this map accept no responsibility for how this information is used.

Map Name: F:\Schneider Stage 2 Infill\Commissioner_Districts_Map_11x17_Color_NEW.mxd



DISTRICT 3
ANITA HESS

DISTRICT 2
GARY LEATHERMAN

DISTRICT 1
DAVE DOLEZAL