

RESOLUTION NO. 2020-05

**A RESOLUTION OF THE MARTIN COUNTY COUNCIL
TERMINATING THE TAX ABATEMENT GRANTED FOR
INDIAN CREEK QUARRIES LLC**

WHEREAS, by its Resolution No. 2012-09, The Martin County Council (the "Council") heretofore declared the area described in Exhibit "A" attached hereto and made a part hereof to be an economic revitalization area (the "Area"); and

WHEREAS, Indian Creek Quarries LLC, an Indiana limited liability organization, was granted a tax abatement and deduction from assessed valuation of real property pursuant to Indiana Code 6-1.1-12.1-3 and 4.5, for a period of ten (10) years by action of the Martin County Council on October 09, 2012; and,


WHEREAS, the Martin County Council has been advised that Indian Creek Quarries LLC has terminated its business and has failed to file required reporting documentation as required pursuant to Indiana Code 6-1.1-12.1 et.seq; and


NOW, THEREFORE, BE IT RESOLVED BY THE MARTIN COUNTY COUNCIL AS FOLLOWS:


THAT, The Martin County Council now revokes the tax abatement and deduction from assessed valuation of real property pursuant to Indiana Code 6-1.1-12.1-3 and 4.5 previously granted by Martin County Council Resolution 2012-09.

Duly adopted this 6 day of April, 2020.

THE MARTIN COUNTY COUNCIL



C. Richard Summers, President



Randy L. Winger


Sheri Bowling


Barbara McFeaters


Warren D. Albright


James A. Stiles


J. Keith Gibson


Attest: 
Bobbie R. Abel,
Auditor of Martin County Indiana

EXHIBIT "A"

Real Estate Legal Description
As per Deed Record 151, Page 668
Office of Recorder, Martin County, Indiana

- Parcel # 51-05-01-400-023.000-006
 - Legal Description: PT NW SE 1-4-3; 1.75AC
- Parcel # 51-05-01-700-019.000-006
 - Legal Description: PT NW SE 1-4-3; 18.046AC
- Parcel # 51-05-01-400-020.000-006
 - Legal Description: PT N1/2 SE 1-4-3; 28AC
- Parcel # 51-05-01-400-022.000-006
 - Legal Description: PT NE SE 1-4-3; 3AC
- Parcel #51-05-01-400-025.000-006
 - Legal Description: PT N SIDE SE 1-4-3; 10AC
- Parcel # 51-05-01-400-024.000-006
 - Legal Description: S1/2 SE 1-4-3; 10.92 AC