

Floyd County Board of Commissioners
Resolution regarding INDOT – Local Road and Street Inventory

Whereas, the Floyd County Board of Commissioners met on December 15 2009 on this matter pursuant to the submitting information to the Indiana Department of Transportation regarding the submission of new local roads being maintained and operated by the County for the purpose of seeking additional local roads and street funding through the Local Road and Street Funds

Whereas, the County will present the required paperwork to verify the fact the County does maintain these roads per Indiana Department of Transportation requirements

Whereas, the Floyd County reaffirms that it does maintain and operate these roads as local public roadways

NOW, THEREFORE,


BE IT RESOLVED, that the Floyd County Board of Commissioners will submit through the County's Infrastructure Coordinator the necessary documents needed to include new mileage of local roads into its County Inventory

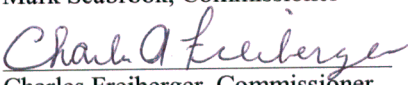
BE IT RESOLVED, that Floyd County will submit to the Indiana Department of Transportation Exhibit A which details each road to be added to the Floyd County mileage inventory

SO RESOLVED this 15th day of Dec., 2009.


BOARD OF COMMISSIONERS
OF THE COUNTY OF FLOYD


Stephen A. Bush, President


Mark Seabrook, Commissioner


Charles Freiberger, Commissioner

ATTEST:


Teresa Plaiss, County Auditor

Number	Plat Number	Date Approved	Subdivision Name
1	708	11.07.55	<i>McConnel Drive</i>
2	844	11.03.86	<i>Tammy Court</i>
3	852	9.07.76	Ridgewood
4	856	10.18.76	<i>Park Ridge South</i>
5	871	4.03.78	Country View Estates
6	884	4.21.92	Brazil Lakes
7	894	4.19.80	Hill Top
8	927	1.21.86	<i>Country View Estates</i>
9	935	2.03.86	Sunset Manor
10	936	3.31.86	Irongate
11	937	5.17.86	Spring Farms
12	938	5.17.86	Spring Farms
13	942	7.07.86	Sunset Subdivision
14	945	12.01.86	<i>Spring Farms, Sec II</i>
15	946	4.06.87	<i>Old Salem Estates</i>
16	956	9.08.87	Quarry Creek Estates
17	957	9.21.87	<i>Spring Farms Sec. IV</i>
18	961	5.02.88	Woodfield Farms
19	967	8.20.88	<i>Chapel View Estates</i>
20	969	11.17.88	<i>Deerfield Farms</i>
21	1023	12.21.93	Southern Estates, Section III
22	1043	9.07.93	<i>Clover Creek, Sec II</i>
23	1047	7.19.94	Cobblers Crossing
24	1053	9.01.94	<i>Pear Ridge</i>
25	1055	12.21.93	Royal Oak Estates, Sec II
26	1056	9.20.94	Corner Stone Manor
27	1058	3.15.94	Chapel Creek
28	1061	4.05.94	Royal Oakes
29	1062	5.16.95	Fox Hunters Point
30	1064	6.21.94	Clover Creek
31	1066	1.16.96	Clover Creek
32	1067	11.15.94	Clover Creek, Section 5
33	1068	9.20.94	Hunters Ridge
34	1145	4.06.99	Wolf Lake
35	1146	12.01.98	McQuarry Estates
36	1161	12.19.00	Wind Dance Farm
37	1162	8.03.99	Spring Meadows
38	1163	3.06.07	<i>Villas of Lafayette</i>
39	1179	6.19.01	Baumannns Bluff
40	1192	6.12.01	<i>Highland Lake Estate</i>
41	1193	4.08.03	<i>Cherry Grove Estates</i>
42	1209	7.16.02	Wolf Lake, Section III
43	1212	8.06.02	Club House Estates
44	1215	9.16.03	Arbor Ridge
45	1216	1.07.03	West Oakes
46	1217	1.07.03	Oaks Section V
47	1220	7.15.03	Wolf Lake, Section IV
48	1221	3.04.03	Strawberry Meadows
49	1224	11.05.03	Crestwood Manor
50	1231	7.01.03	Cobblers Crossing

51	1238	Not Signed	<i>Woods of Lafayette Sec.III</i>
52	1245	2.24.04	Green Valley Station
53	1249	10.21.03	<i>Arbor Ridge</i>
54	1253	12.07.04	<i>Huntington Creek</i>
55	1256	2.03.04	Westridge Forest
56	1269	12.21.04	Wolf View Court
57	1284	2.06.06	Autumn Springs
58	1285	6.21.88	Autumn Springs
59	1286	7.06.96	<i>Woods of Lafayette Sec.IV</i>
60	1295	2.07.06	Autumn Springs
61	1296	3.20.07	Sunny Acres
62	1297	2.06.06	Autumn Springs
63	1300	4.11.06	<i>Peach Orchards Estate</i>
64	1301	4.04.06	<i>Peach Orchards Estate</i>
65	1304	12.06.05	Heritage Springs
66	1308	Not Signed	
67	1322	1.16.07	Glenwood Springs
68	1324	3.06.07	Caimen Court
69	1327	3.06.07	Jackson Springs
70	1330	2.12.07	<i>The Meadows Condominiums</i>
71	1352	10.21.08	

21 not found