


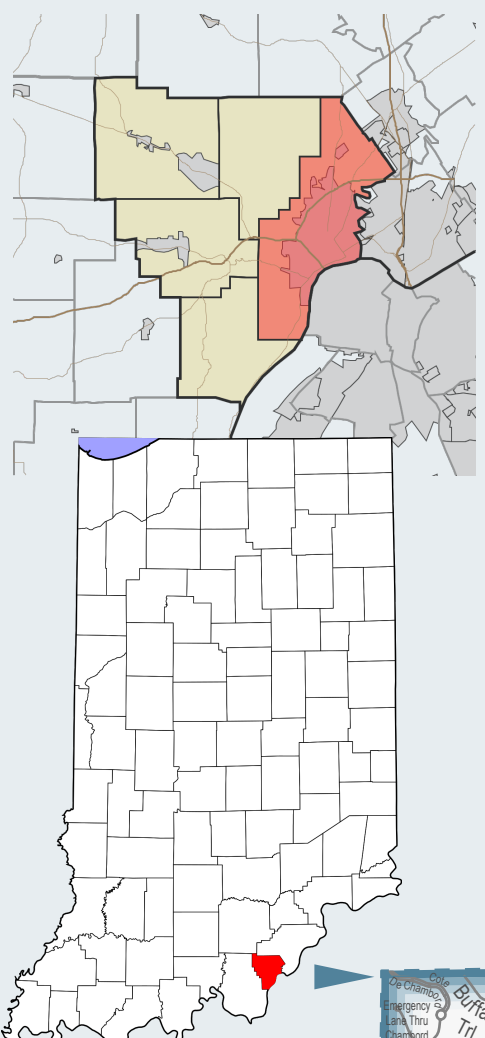
ROAD INDEX

Aberdeen Ct.....D6	Little Beaver Trl.....M2
Abundant Life Memory Gardens...E6	Lobo Ct.....E8
Alexis Dr.....F4	Lone Wolf Ct.....E8
Allee Rd.....F4	Lora Linda.....D6
Amburgey Dr.....K2	Loriann Blvd.....E3, E4, F3, F4
Anderson Ave.....E6, F6	Losson Springs Way.....I1
Andres Ct.....I1	Louise Way.....E6
Andres Rdg.....I1	Lucas Ln.....E5
Andy Dr.....B6	Lucy Dr.....F5, F6
Apple Blossom Dr.....D3, E3	Luke Ln.....B6
Arbor Ridge Ln.....E7, F7	Macgregor Pl.....D6
Ash Brook Way.....E8	Mack Dr.....F5
Ashbury Dr.....E5	Magnolia Ct.....D7
Ashley Ct.....D7	Maplewood Dr.....D5, D6
Ashley Morgan Dr.....M2	Maniah Dr.....E6
Autumn Dr.....E5	Marjory Way.....D6
Autumn Grove Ct.....I3	Mary Dr.....E5
Autumn Hill Ct.....D7	Mason Trl.....F6
Autumn Hill Trl.....D7, E7	McCallen Ln.....O2
Azalea Dr.....E8	McConnell Dr.....E5
Bald Knob Rd.....D4, E4, E5	Mel Smith Rd.....D5, E5, E6
Bangtail Cyn.....A5	Melrose Ct.....I1
Barrington Ct.....H3	Merrywood Ln.....K2
Baumann Blvd.....B4, B5	Meyers Grove St.....D7
Baumann Dr N.....B4	Mill Stream Ct.....D6
Baumann Dr S.....B4	Mills Ln.....H3
Binford Rd.....H2, H3, I3	Moccasin Ct.....D7, H8
Black Oak Blvd.....E5	Moccasin Rdg.....D7
Blackston Blvd.....F6	Morning Dr.....C6
Blackston Mill Rd.....G6	Moser Knob Rd.....D4, E4
Blaze Cir.....E4	Moser Mill Ln.....C4
Booker Ave.....E6, F6	Mure De Rounce Dr.....D5, E5
Bridlewood Ln.....E7, F7	Murvin Dr.....I1, I2
Brookhaven Rd.....D7, F7	N Skyline Dr.....B4, B5, C4, C5, D4
Budd Rd.....L2, L3, M1, M2, N1	Oak Grove Dr.....D7
Buffalo Trl.....G2, H2	Old Hill Rd.....H1, I1
Bugaboo Ln.....B6, C6	Old Hill Rd.....J11
Cabin Hill Dr.....J1	Old Hill Rd.....H1, H2, I1
Cadbury Dr.....E5	Old Payne Koehler Rd.....F7
Calman Ct.....C7	Old River Rd.....M3, N3, N4
Carol Ct.....C7, D6	Old Vincennes Rd.....I1, J1, J2
Carver St.....E5, E6	Orchards Of Skyline Vw.....E3
Cathedral Dr.....C7	Overlook Trc.....G3
Chanda Ln.....L2	Paddock Plc.....A5
Chandler Ct.....E3	Paoli Pike.....G2, H2
Chapel Brook Ln.....D6, D7	Paradise Ln.....D5
Chapel Creek Ct.....D6	Payne Koehler Rd.....E7, E8, F6, F7
Chapel Creek Trl.....C7, D6, D7	Pebble Hill Ct.....D7
Chapel Ln.....C6, D6, D7, E7, F8, F8	Penny Ln.....I3
Chapel View Ln.....E6	Periwinkle Way.....D8, E8
Chapelwood Dr.....D6	Pheasant Run.....D6, D7
Charlestown Rd.....D7, D8, E7	Pheasant Run Ct.....D7
Charlestown Xing.....E6	Pinnacle Ct.....F2
Chateaux Des Chambord.....H2	Plais Rd.....K1, K2
Chester Dr.....E5	Plantation Ct.....D7
Chris Ct.....D6	Plantation Dr.....C7, D7
Christa Lynn Rd.....F4	Pleasantview Ct.....C7
Clyde Ct.....B4	Plum Hill Ct.....E3
Cobblers Crossing Rd.....D7, D8	Plum Hill Way.....E3
Cobblers Ct.....D8	Powder House Ln.....L3, M3, N3
Coldstream Dr.....C7	Quail Chase Ct.....D7
Colin Ct.....B6	Quail Chase Dr.....C7, D7
Cooks Creek Ln.....A4, A5	Quail Ridge Trl.....C6, C7, D7
Copler Trl.....H1	Quarry Rd.....I1, J1
Corydon Pike.....K1, K2	Quiet Way.....J1
Cote De Chambord.....H2, G2	Reas Ln.....F4
County Line Rd.....A6, B6, C6, C7, D7, D8, E8	Red Fox Dr.....F6
Creek Ridge Dr.....F6, F7	Reidinger Rdg.....C6, C7
Crescent Loop.....F5	Ridge Side Dr.....F6, F7
Crestway Ct.....D6	Riley Rd.....H1, I1
Crossway Ct.....E6	Royal Lake Dr.....I1
Danny Dr.....D6	Royal Oak Ct.....E5
Davis Dr.....E5, E6	Royal Oak Dr.....E5
Dawn Ct.....C6	S Skyline Dr.....D3, E3, F3
Decker Ct.....B6	Saddle St.....E7
Desiree Dr.....E5	Sandalwood Ct.....D8
Diana Dr.....C7	Sandalwood Dr.....D7, D8
Doe Run Way.....F6	Saratoga Ln.....A5
Douglas Ave.....E6, F6	Savannah Ln.....C6, D6
Dove Cir.....E6	Schad Dr.....F5
Dunbar Ave.....E6	Shadybrook Ln.....D7, E7
Durgee Rd.....D5	Shagbark Trl.....C6, C7
E Arrowhead Dr.....M3	Shetland Ct.....E6
E Lobo Rdg.....E8	Sieveling Ln.....G3, H3
Elsie Ct.....B4, B5	Silver Wood Ct.....G6, G7
Emerald Way.....D6	Skyler Way.....D6
Emergency Lane Thru Chambord.....H2	Skyline Ct.....C4, C5
Equine Ave.....A5	Skyline Forest St.....C4, C5
Evans Ln.....K2	Skyline Vw.....C4, C5
Fairview Knob Rd.....B5, C5, C6	Skyview Dr.....I1, J1
Falls Creek Lndg.....C6, D6	Smithwood Dr.....E7
Fiske Ave.....E5, E6	Spicket Knob Rd.....F3, G3
Fox Hill Dr.....H1, H2	Spring House Ct.....E3
Fox Hunters Pt.....J1	SR 111 S.....M3, N3, O2, O3
Fox Lndg.....C7	St Andrews Pl.....D6, E6
Franklin St.....E6	St Joe Rd.....A5, A6
French Creek Rd.....N2	St Joe Station.....E5
Gap Hollow Rd.....O1, O2	St Joseph Rd.....E5, E6, F6
Georgianna Dr.....L3	Steeplechase Ct.....A5
Glenbrook Ct.....D6	Stone Pl.....F5
Glenbrook E.....D6	Summer Pl.....F5
Glenbrook W.....D6	Summit Ct.....H2, I1, F2
Glenview Hts.....H3	Sundance Dr.....F5
Glenwood Way.....A5	Sunnyside Dr.....G3
Glorywoods Ct.....E6	Sunrise Ct.....C6
Golden Oak Ct.....E5	Sunrise Vail.....C6
Gracie Ct.....I1	Sunset Dr.....E7
Grand View Dr.....I1	Sunset Ridge Ct.....I1
Grandview Dr.....I1, I2	Sycamore Dr.....D7
Grant Line Rd.....A5, A6, C5, C6, D5	Tamara Ave.....F4
Grape Arbor Way.....E3	Teal Ridge Ct.....D6
Gray Fox Dr.....E6, F6	Timberwolf Ct.....E8
Green Valley Rd.....E4, F4	Tomahawk Ln.....M3
Greenfield Ct.....E5	Treesdale Dr.....C6
Greenfield Dr.....E5, F5	Tudor Trl.....E5, E6
Greywolf Cv.....E8	Turf Way Trl.....A5
Gus Emmett Trl.....C6, C7	Twelve Oaks Ct.....D7
Hadleigh Pl.....D8	Twin Circle Dr.....H2
Hanover Ct.....E6	Two Mile Ln.....M2, N2, N3
Hibiscus Ct.....E8	Tye Ave.....F5, F6
Hickory Creek Trl.....D6	Valley Dale Dr.....F4
Highland Oaks Ct.....C6	Valley Ter.....F4
Highland Oaks Dr.....D6, E6	Victoria Dr.....C7
Highwater Rd.....K2, L2, M2	Vine Leaf Trl.....I3
Holz Rd.....H2, I2	Vixen Ct.....D6, D7
Homestead Dr.....E5, E6	W Arrowhead Dr.....M2, M3
Honeysuckle Ct.....E8	W Lobo Rdg.....E8
Horne Ave.....E6, F6	Wabash Ave.....E6, F6
I 265.....F5, F6, F7, F8, I2, I3, I3	Wayne St.....E5, E6
I 64.....I1, I2, I3, J3	Weatherby Way.....F6
Ingram Ave.....E5	Westchester Dr.....I1, J1
Inverness Dr.....D6	Whippoorwill Heights Dr.....G3, G4
Jaeger Ln.....F3, F4	White Blossom Cir.....E8
Jan Lee Dr.....E7	Winchester Rd.....C7, D7
Jeffers Dr.....D6	Windover Dr.....I3
Julian Dr.....F6, F7	Windsor Creek Dr.....E5, E6
Kamer Miller Rd.....D6, E6	Windy Creek Way.....C7
Katie Ln.....K3	Windy Hills Dr.....D4
Kaufers Dr.....F3, F4	Winner Circle Way.....A5
Kellys Rdg.....I1, J1	Withers Way.....A5
Kenzig Rdg.....I2, I3	Wolf Den Ct.....E8
Klerner Dr.....F5	Wolf Lair Ct.....E8
Klerner Ln.....F5	Wolf Lake Blvd.....E8
Koehler Place Dr.....D8, E8	Wolf Ridge Ct.....E8
Lacewood Ln.....D7, D8	Wolf Ridge Dr.....E8
Lafayette Ln.....J1	Wolf View Ct.....E8
Lancaster Woods.....F4	Wooded Ridge Dr.....I2
Lands End.....M1, M2	Woodland Lakes Dr.....I1
Leaf Dr.....E7	Wyndemere Ct.....D8
Lee Dr.....C5	Wyndeswept Ct.....D8
Lewis Endres Pkwy.....E6, E7	York Cir.....E6
Linnert Ct.....D6	
Linnert Way.....F6	
Lisa Ln.....D6	

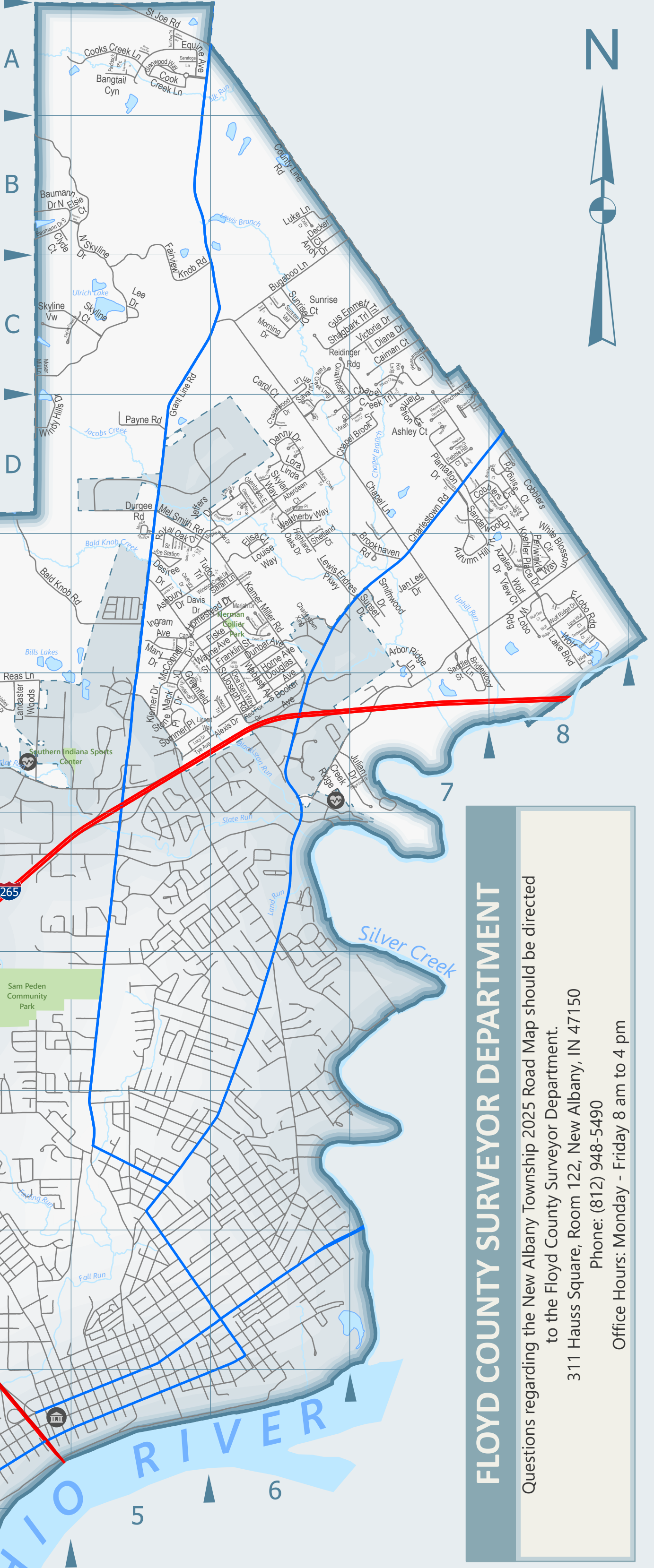
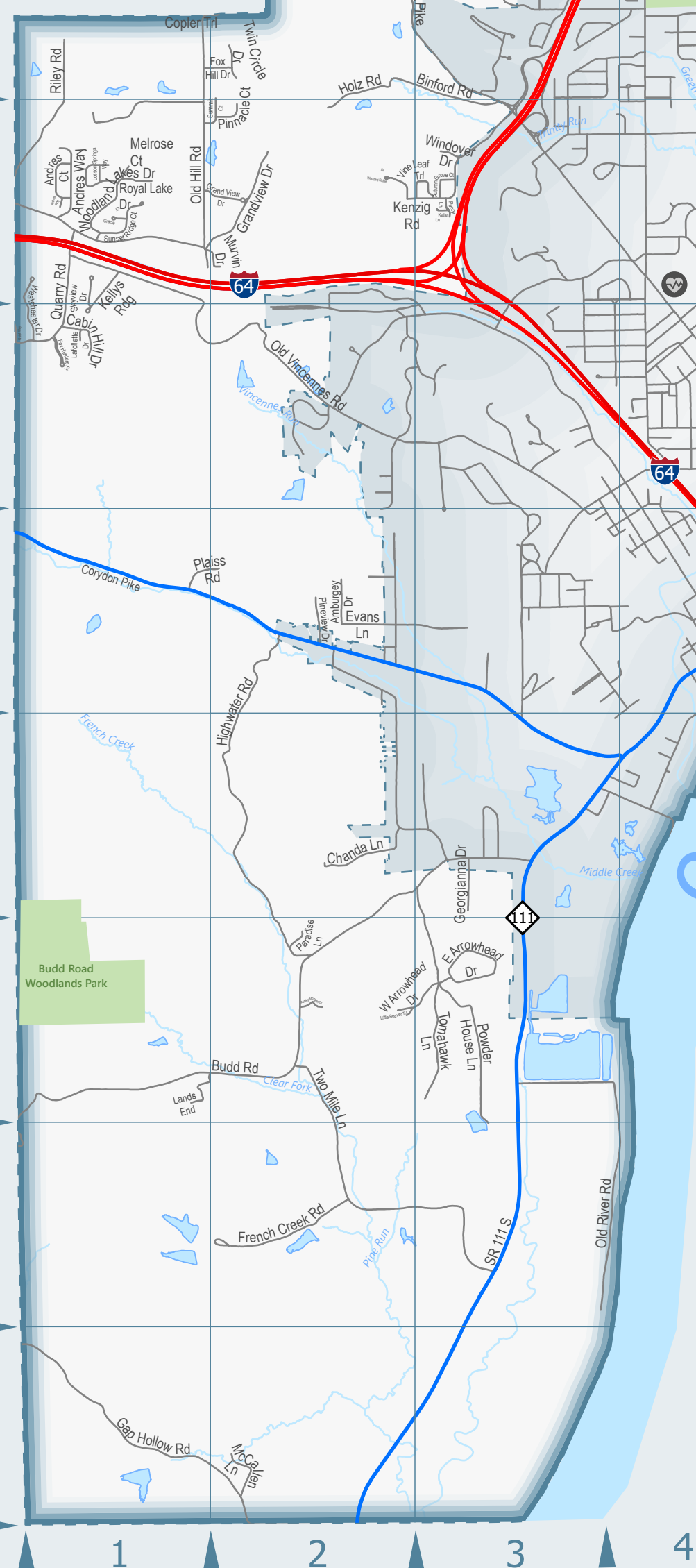
FLOYD COUNTY INDIANA NEW ALBANY TOWNSHIP 2025 ROAD MAP



Cartography map layout and design by Emmeline M. Mann, GIS Technician, Floyd County Surveyor Department. GIS data collected and maintained by the Floyd County GIS Department. 1-15-25 Rev. 0



Map Scale: 1 : 43,000



FLOYD COUNTY SURVEYOR DEPARTMENT
 Questions regarding the New Albany Township 2025 Road Map should be directed to the Floyd County Surveyor Department.
 311 Hauss Square, Room 122, New Albany, IN 47150
 Phone: (812) 948-5490
 Office Hours: Monday - Friday 8 am to 4 pm

LEGEND

Public Facilities

- Government Building
- Hospital
- Park

Hydrology

- River or Stream
- Lake or Pond

Roads

- Interstate
- Major Road or Street
- Road

Boundaries

- Municipal
- City of New Albany