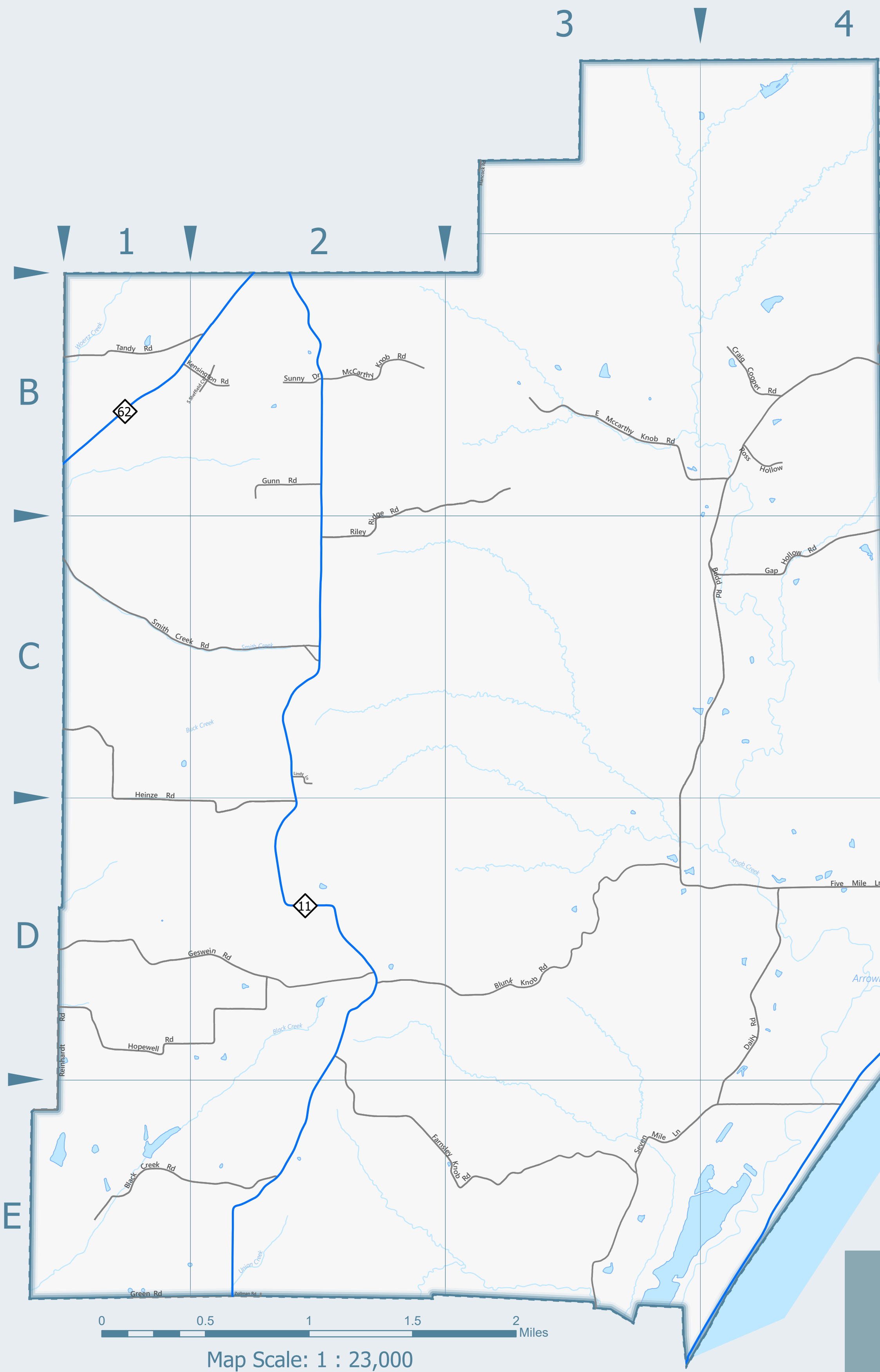
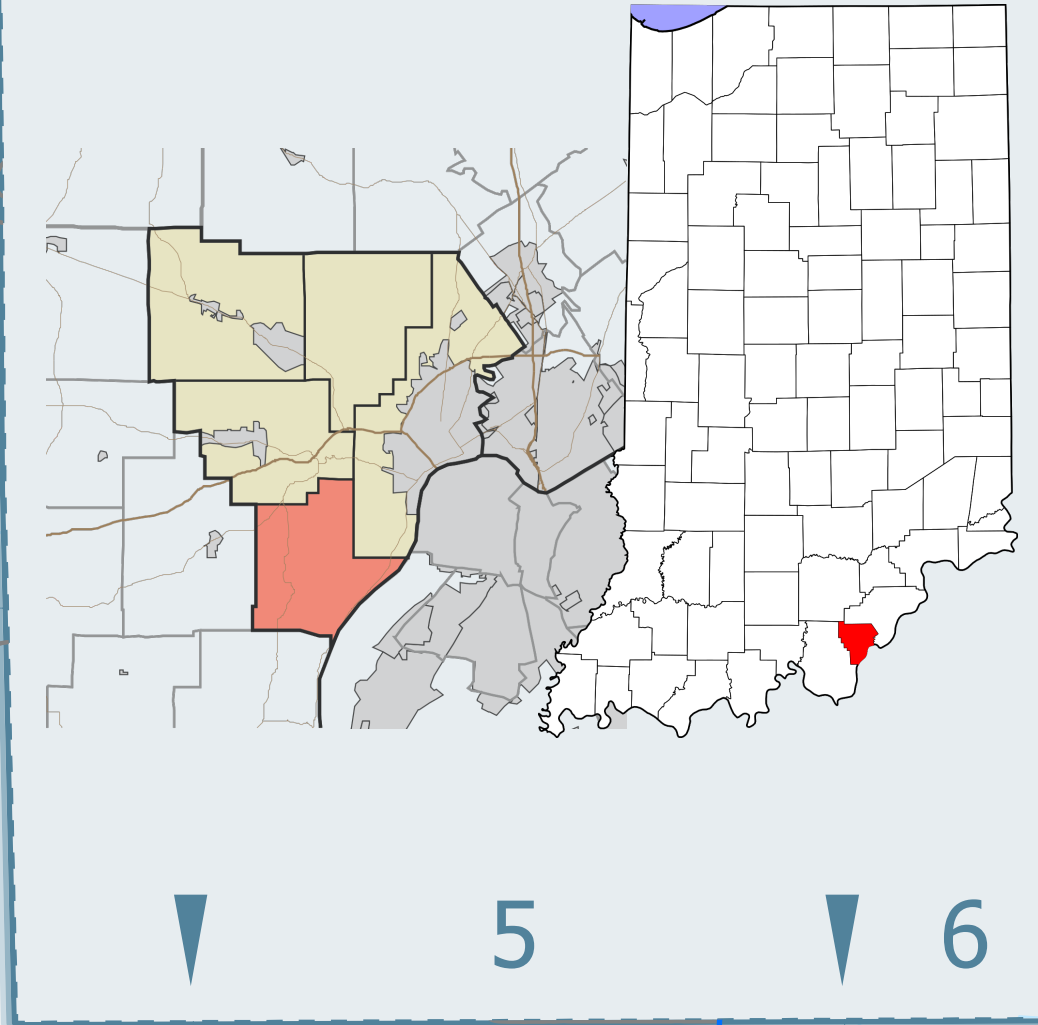


FLOYD COUNTY SURVEYOR DEPARTMENT

Questions regarding the Floyd County Franklin 2025 Road Map should be directed to the Floyd County Surveyor Department.
 311 Hauss Square, Room 122
 New Albany, IN 47150
 Phone: (812) 948-5490
 Office Hours: Monday - Friday 8 am to 4 pm



Map Scale: 1 : 23,000



ROAD INDEX

Black Creek Rd..... E1, E2	Reinhardt Rd.....D1, E1
Blunk Knob Rd.....D2, D3	Riley Ridge Rd.....B2, B3, C2
Budd Rd.....B4, C3, C4, D3	Ross Hollow.....B4
Craig Cooper Rd..... B4	S Sheffield Ct.....B2
Daily Rd.....D4, E4	Seven Mile Ln.....E3, E4
E McCarthy Knob Rd.....B3, B4	Smith Creek Rd..... B1, C1, C2
Farnsley Knob Rd...D2, E2, E3	SR 11.....B2, C2, D2, E2
Five Mile Ln.....D3, D4, D5	SR 111 S.....C5, C6, D4, D5, E3, E4
Gap Hollow Rd..... C4, C5	SR 62.....D1, D2
Geswein Rd.....D1, D2	Sunny Dr.....B2
Green Rd.....E1, E2	Tandy Rd.....B1, B2
Gunn Rd.....B2	Zollman Rd..... E2
Hancock Rd.....A3	
Heinze Rd.....C1, D1, D2	
Hopewell Rd..... D1, D2	
Kensington Rd.....B1, B2	
Lindy Ln.....C2	
McCarthy Knob Rd.....B2	
N Sheffield Ct..... B2	
Old River Rd.....C5, C6	
Old Salem Rd..... B1	

LEGEND

Roads

- State Road
- Road


Hydrology

- Lake or Pond
- Stream or Creek

Boundaries

- Franklin Township

FLOYD COUNTY INDIANA FRANKLIN TOWNSHIP 2025 ROAD MAP



Cartography map layout and design by Emmeline M. Mann, GIS Technician, Floyd County Surveyor Department. GIS data collected and maintained by the Floyd County GIS Department. 1-15-25 Rev. 0