

**RMA 2009 PROJECT**

- ▲ A MONUMENT WAS FOUND ON OR BELOW THE SURFACE (NO STONE WAS FOUND AFTER EXCAVATION)
- X NO MONUMENT OR STONE WAS FOUND ON OR BELOW THE SURFACE, CORNER MONUMENT TO BE SET
- MONUMENT SET
- MONUMENT FOUND AT EXCAVATION

**PRIOR TO 2009**

- ◆ COUNTY SURVEYOR RECORDS INDICATE A MONUMENT WAS FOUND
- COUNTY SURVEYOR RECORDS INDICATE NO EXCAVATION WAS PERFORMED, A MONUMENT WAS SET ON OR BELOW THE SURFACE

**NOT TO SCALE**

**CASS COUNTY,  
INDIANA  
SECTION  
CORNER  
PERPETUATION  
PROJECT**

**JEFFERSON  
TOWNSHIP  
TWP 26N & 27N  
R-1-W**

www.rmasurveying.com



**RANDALL MILLER & ASSOCIATES, INC.**  
Surveyors • Engineers • Consultants

<p>140 E. Third Street Marion, IN 46952 Ph: (765) 682-1284 Fax: (765) 686-7412 marion@rmasurveying.com</p>	<p>100 E. Washington St., Ste #8 Muncie, IN 47305 Ph: (765) 289-1917 Fax: (765) 289-1931 muncie@rmasurveying.com</p>	<p>80 W. Market Street, Ste. J Wabash, IN 46992 Ph: (260) 563-4467 Fax: (260) 563-0462 wabash@rmasurveying.com</p>
--	--	--

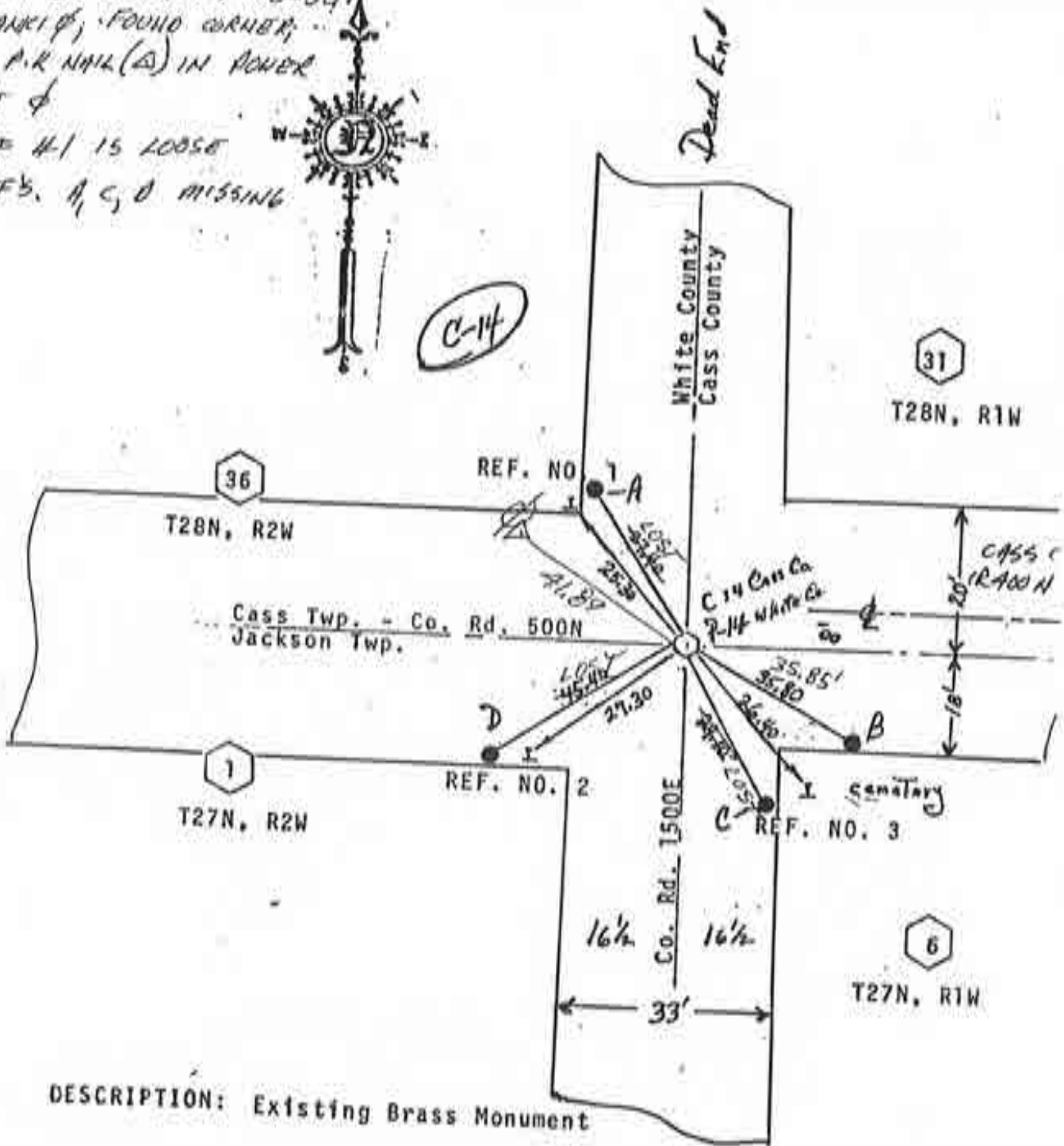
1. 11 OCT 189 WEDS. OLA RLS0531  
 F. PARKI & FOUND CORNER;  
 SET P.R. NAIL (Δ) IN POWER  
 POLE &

2. REF. #1 IS LOOSE

3. REFS. A, C, D MISSING



C-14



DESCRIPTION: Existing Brass Monument

DEPTH: ~~1 1/2"~~ 1 1/2" cover  
 U.S.P.L.S.S.: SW Cor., Sec. 31, T28N, R1W,

REFERENCE NO. 1: R.R. Rail Post  
 REFERENCE NO. 2: R.R. Rail Post  
 REFERENCE NO. 3: R.R. Rail Post

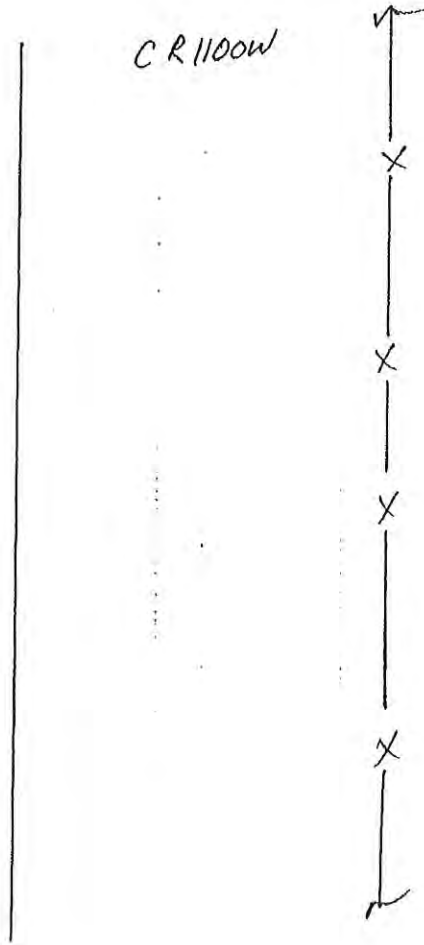
JEFFERSON  
~~CH~~

Corner A-1 2009 Project



N  
↑  
NO SCALE

1. SAT 4 NOV '89 DLA RLS 0537, F. PANICL, P;  
L. BILLMAN CO. SUR.; DUB @ 1/2 MILE N ON  
OF WHITE CO.'S SE. COR SEC. 1 & @ 1/2 MEAS.  
DISTANCE OF 2,580'. PITS WERE  $\approx 20' \times 6'$   
 $2 \frac{1}{2}$ ; NO STONE, NO POST, NO PIT, WILL NO.  
SINGLE PRO. - REQUIRES SECTIONS' TRAVERSE,  
BEYOND SCOPE.

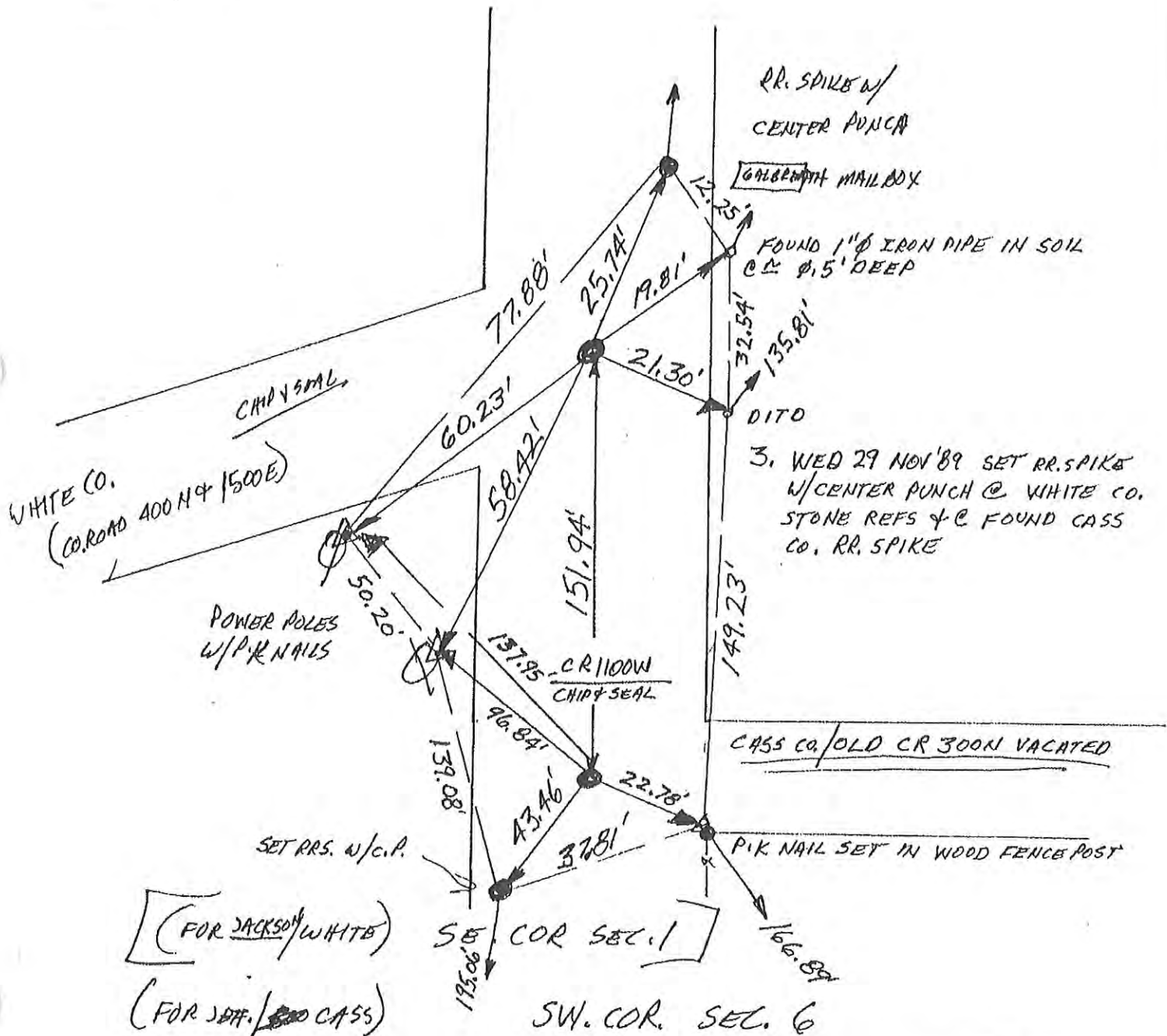


( $\approx$ ) W 1/4 COR. SEC. 6

1. FRI. 13 OCT '89 DLA RLS 0537, F. PANICI &  
 FOUND METAL SOUNDING @ ONE OF THE CORNERS  
 WHICH ONE (?) WILL DIG



NO SCALE

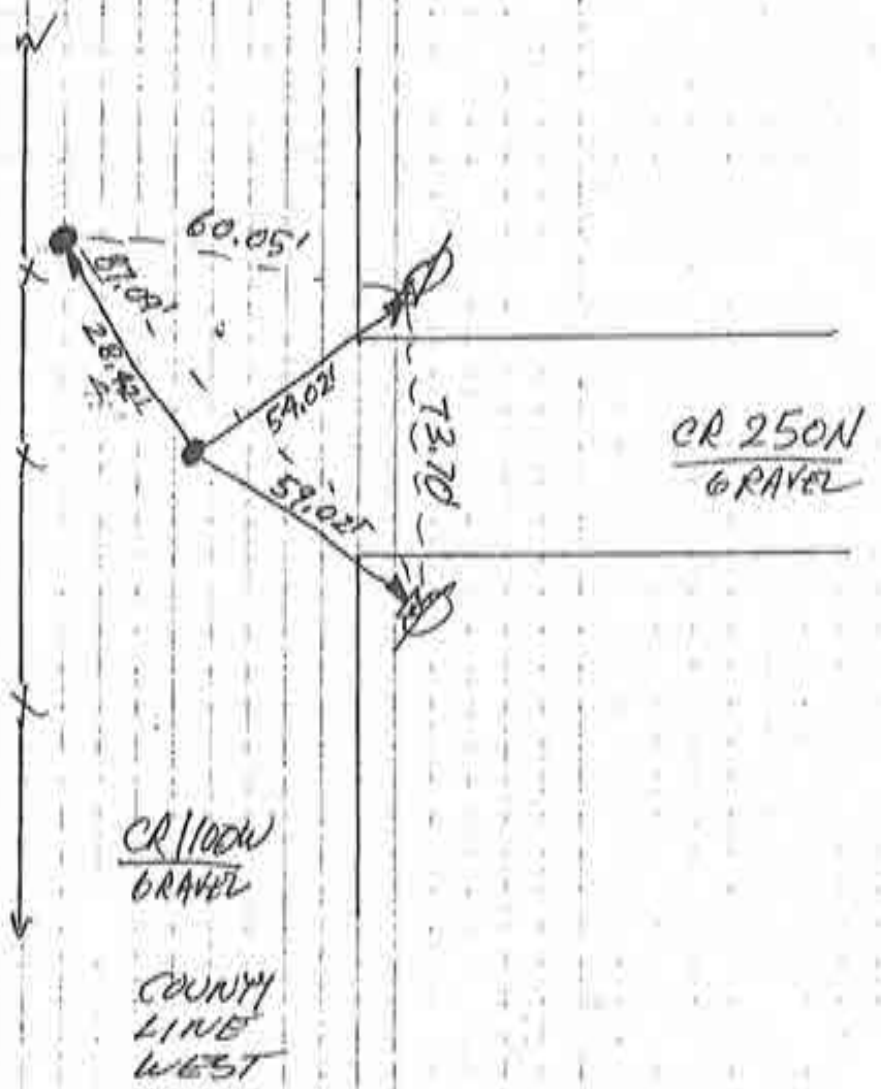


~~C-A~~



1. FRI. 13 OCT '89 DLA ALS0537, F. PANICOS, FOUND RR SPIKE @ R/W SPLIT; SET REFS; WILL DIG
2. SAT 4 NOV '89 DTD, L. BILLMAN CO. SCR., NO SOND, NO POST, NO PIT; WILL REPLACE SPIKE AS REF'D.
3. 1.21.10 NOV '89 REPLACED RR S. W.C.A. @ RR. S, REFS.

N  
↑  
NO SCALE



W 1/4 COR SEC. 7

N  
↑  
10. SCALE

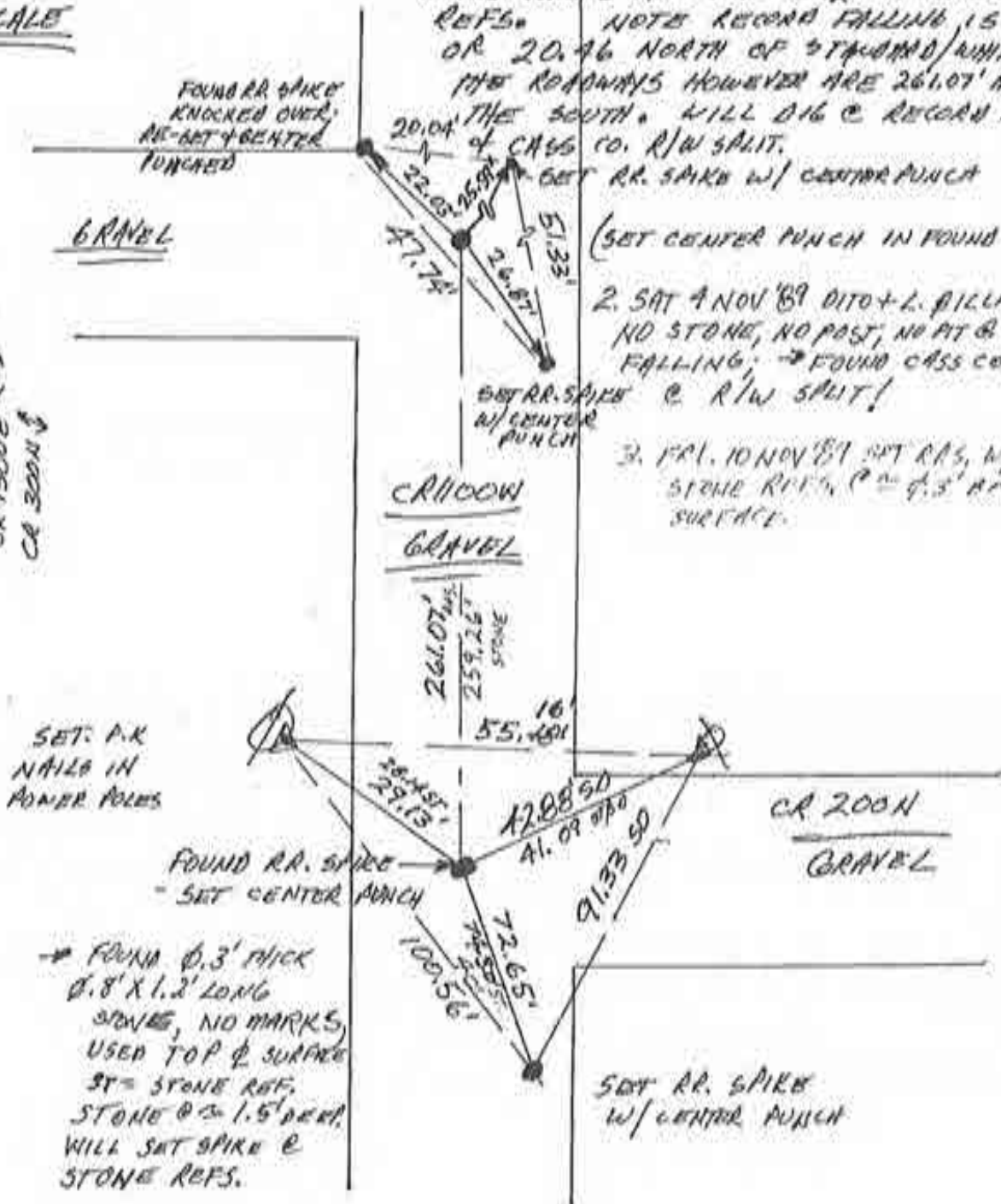
1. FRI. 27 OCT '89 DLARIS 0537, F. PANICHI,  
FOUND STANDARD CORNER @ WHITE CO. SE. COR.  
SEC. 12 @ R/W SPLIT @ THEIR CR 300N + CR 1500  
FOUND R.R. @ CASS CO.'S CR 200N + 1100W + SET  
REFS. NOTE RECORD FALLING IS 31 LINKS  
OR 20.46 NORTH OF STANDARD/WHITE CO. COR.  
THE ROADWAYS HOWEVER ARE 261.07' APART TO  
THE SOUTH. WILL DIG @ RECORD FALLING  
@ CASS CO. R/W SPLIT.  
SET RR. SPIKE W/ CENTER PUNCH

(SET CENTER PUNCH IN FOUND SPIKES)

2. SAT 9 NOV '89 DITO + L. GILLMAN OR. SA  
NO STONE, NO POST, NO PIT @ RECORD  
FALLING; → FOUND CASS CO. STONE  
SET RR. SPIKE @ R/W SPLIT!

3. FRI. 10 NOV '89 SET RAS, W/C.P. @  
STONE REF. @ 1.5' DEPT. SURFACE.

WHITE CO.  
CR 1500E ←  
CR 300N ↓



SET P.K  
NAILS IN  
POWER POLES

→ FOUND 0.3' THICK  
0.8' X 1.2' LONG  
STONE, NO MARKS,  
USED TOP @ SURFACE  
ST = STONE REF.  
STONE @ 1.5' DEPT.  
WILL SET SPIKE @  
STONE REFS.

SW COR. SEC. 7

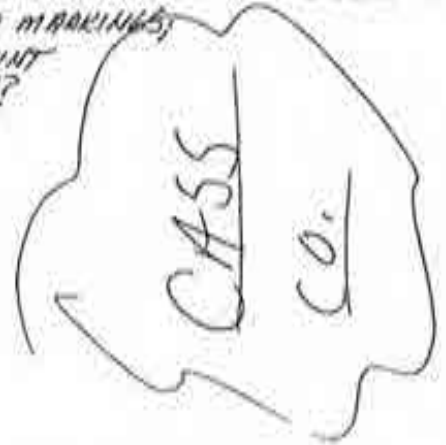
Corner A-9 2009 Project

CEG



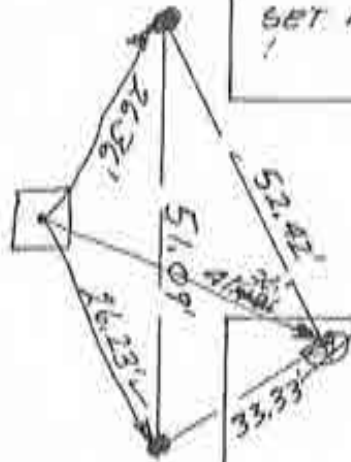
SCALE

1. 30 OCT '89 MON OLA RL50537, F. PANIC  $\phi$ , NO METAL SOUNDING, WILL DIG
2. SAT 4 NOV '89 DITO + L. BILLMAN CO. SUR., FOUND RECTANGULAR STONE 1'x1'x2' LONG @ 1 1/2' BELOW ROAD SURFACE; NO MARKINGS; REF'D TOP & MIDPOINT
3. CASS OR WHITE ???



CRNDWN  
GRAVEL

SET RR SNAKE W/CENTER PUNCH



CR 150N  
GRAVEL

SET P.K. NAIL  
IN POWER POLE

WHITE CO.  
~~CASS~~

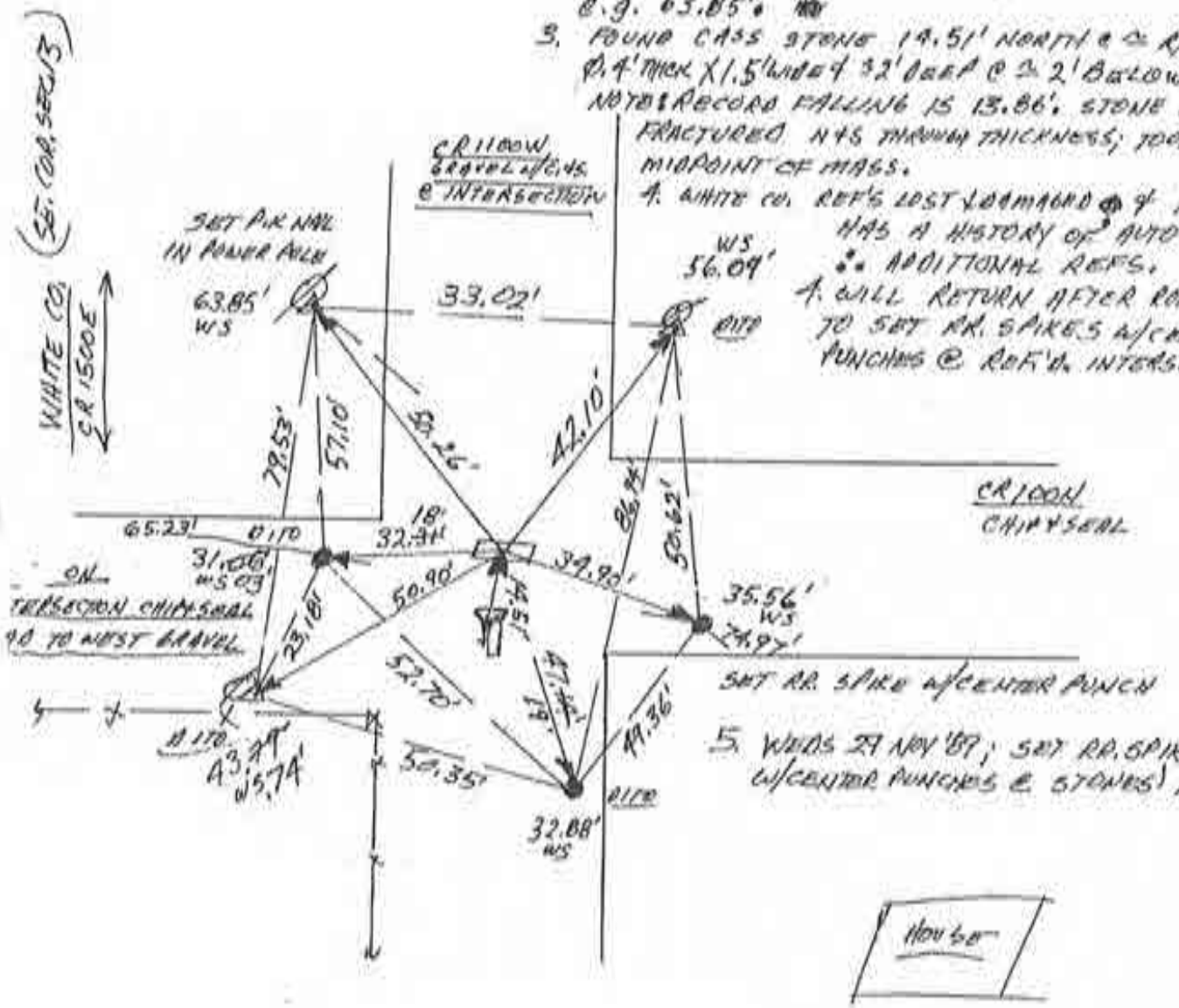
1. FRI. 10 NOV '89 SET R.R.S. W/C.A. & STAMP R.R.S. @ 4' P.A. OF R.A.

W 1/4 COR 1B

~~CASS~~



1. MON 30 OCT '09 DARIS 0537, F. PANIC! @; THIS INTERSECTION IS A MESS; ALL REF'S ARE DAMAGED OR MISSING & STANDARD CORNER RR SPIKE IS GONE. RE-SET SEVERAL NEW REF'S. WILL DIG BOTH CORNERS.
2. SAT 4 NOV '09 DITOT L. BILLMAN CO. SUR.; RE-DO WHITE & FOUND STONE W/ "X" & 1 STONE LYING TO THE NORTH SIDE WITH NO MARKS. RE-REF AS E.G. 63.85' WS
3. FOUND CASS STONE 19.51' NORTH @ 2' N/W SPLIT @ 1.5' THICK & 32' DEEP @ 2' BELOW SURFACE. NOTE RECORD FALLING IS 13.86'. STONE WAS FRACTURED N/S THROUGH THICKNESS; TOOK TOP @ MIDPOINT OF MASS.
4. WHITE CO. REF'S LOST & DAMAGED @ INTERSECTION HAS A HISTORY OF AUTO ACCIDENTS. ADDITIONAL REF'S. WILL RETURN AFTER ROAD PATCHED TO SET RR SPIKES w/CENTER PUNCHES @ REF'D. INTERSECTG.
5. WEDS 27 NOV '09; SET RR SPIKES w/CENTER PUNCHES & STONES' REF'S.



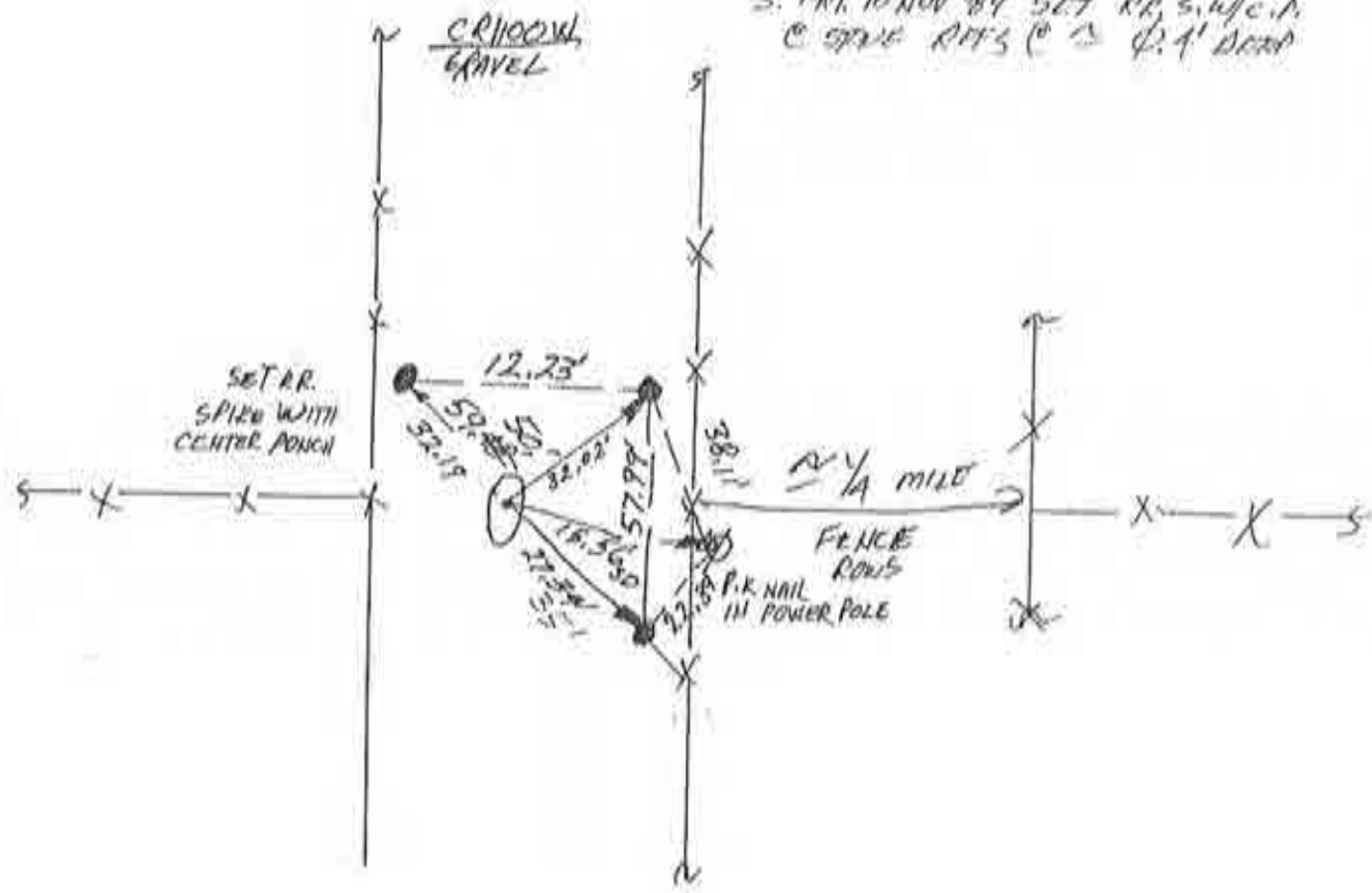
SW. COR. SEC. 18

*Handwritten signature or initials*



N  
↑  
SCALE

1. MON 30 OCT '89 DLA RLS 0537, F. PANICI  $\phi$ ;  
NO METAL SOUNDING, SET REFS, WILL DIG
2. SAT 4 NOV '89 DLA 0170; FOUND  $\phi$  1' BELOW  
SURFACE; 2' LONG X 1.5' WIDE X 2" THICK WITH TOP  
FACE UP; NO MARKINGS; TOOK  $\frac{1}{2}$  MIDPOINT ~~POINT~~  
MASS; LOWERED STONE  $\approx$  2'. WILL SET RR.  
SPIKE WITH CENTER PUNCH @ REF'D. POSITION
3. FRI 10 NOV '89 SET RR. S.W.C.P.  
@ STAKE REFS @  $\approx$  4' DEEP



W 1/4 COR 19

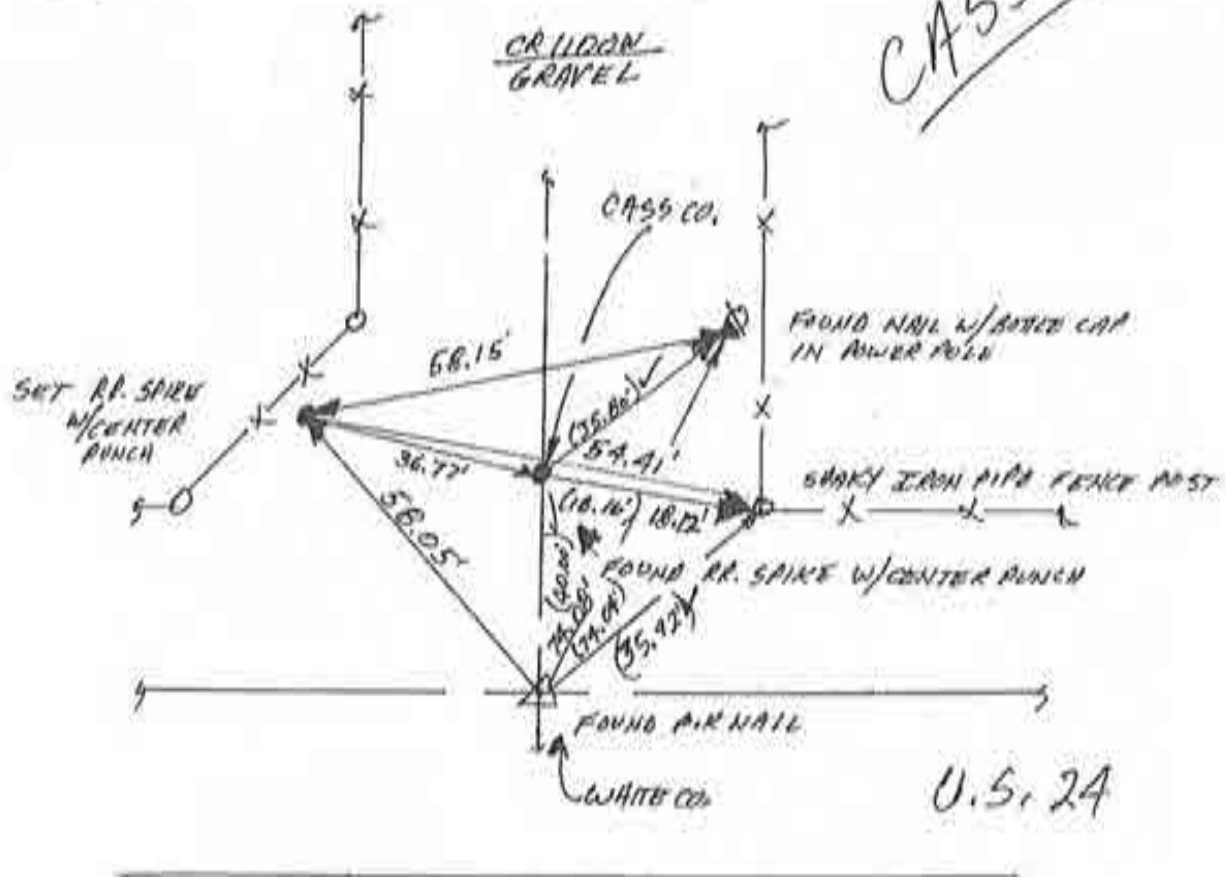
C-9

1. MON. 30 OCT '87 DLA R50537, F. PANICI & J;  
 FOUND MONUMENTS, CHECKED REF 6; SET RR SPIKE  
 REF; PREVIOUS WORK BY DOBBS OF MONTICELLO

N  
 ↑  
NO SCALE

CASS CO.

WHITE CO.



SW. COR. SEC. 19

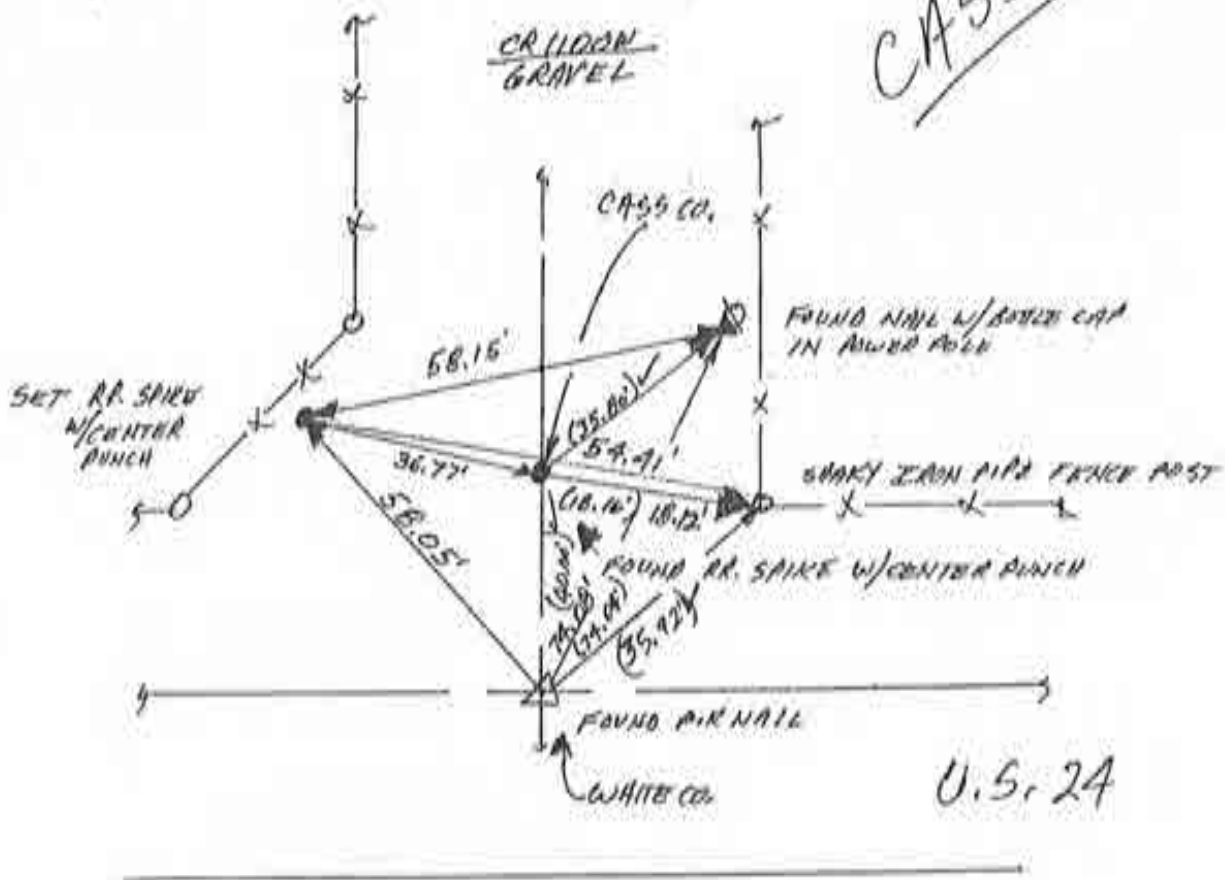
Corner A-17 2009 Project ~~C-10~~

1. MON. 30 OCT 09 OLA R260537, F. PANICI & J;  
 FOUND MONUMENTS, CHECKED REF; SET RR. SPIKE  
 REF; PREVIOUS WORK BY DOUG OF MONTICELLO

N  
 ↑  
NO SCALE

CASS CO.

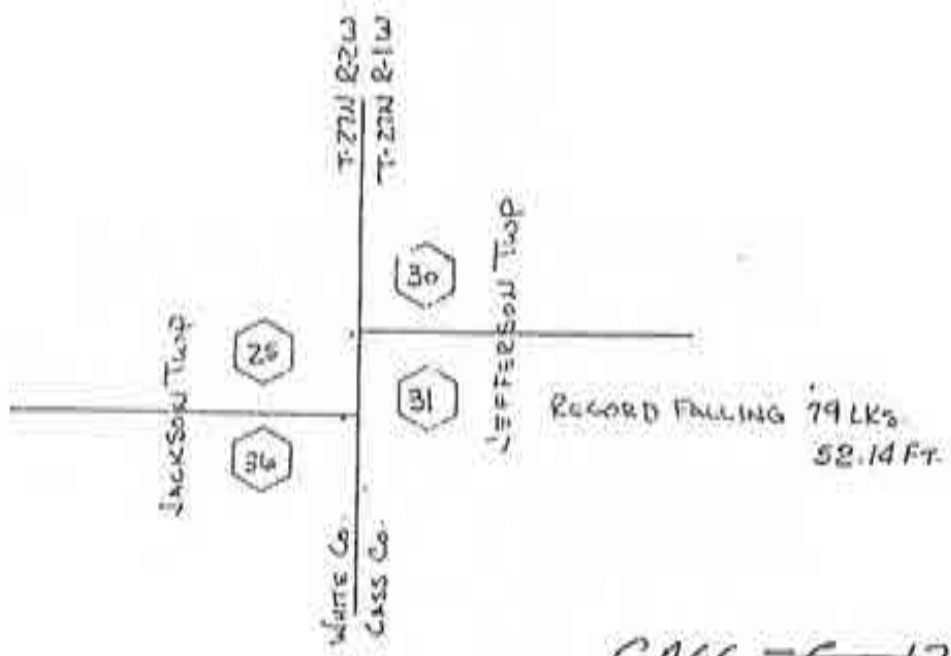
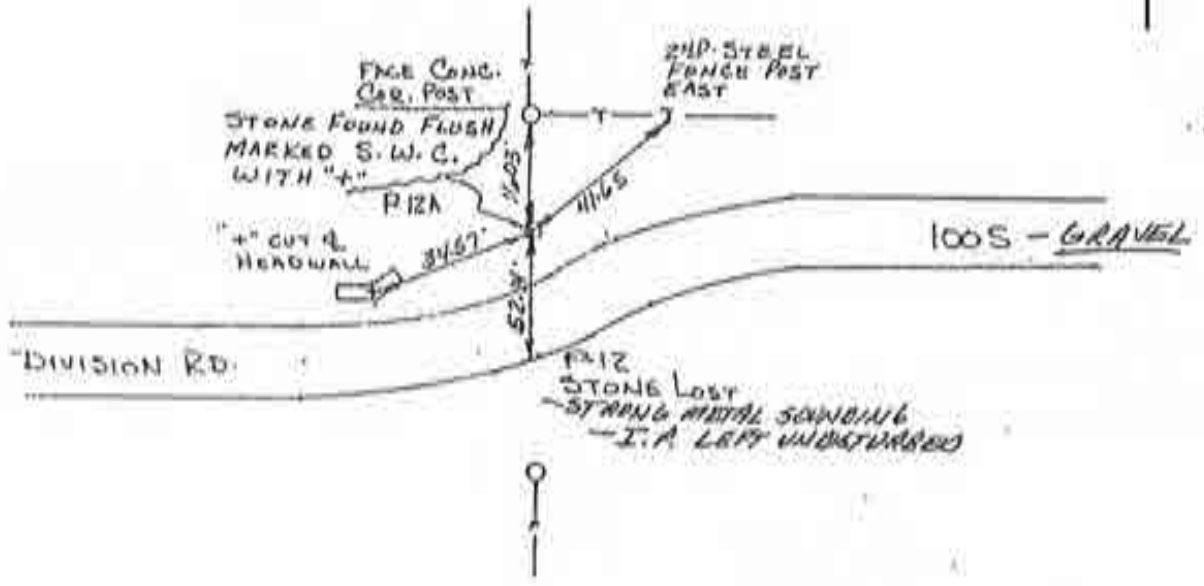
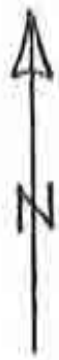
WHITE CO.



SW. COR. SEC. 19



~~10~~  
 Corner A-17B 2009 Project

1. WED 1 NOV '89 OLA R150537, F. MANICQ;  
 FOUND ALL POSITIONS IN GOOD CONDITION

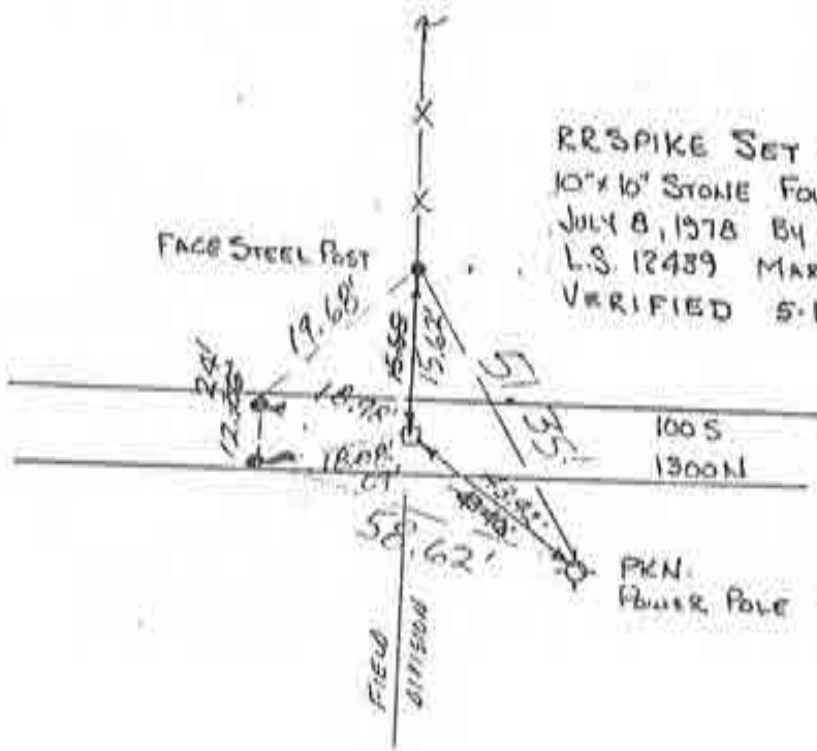



~~CASS - E 12~~  
 SW COR SEC 30

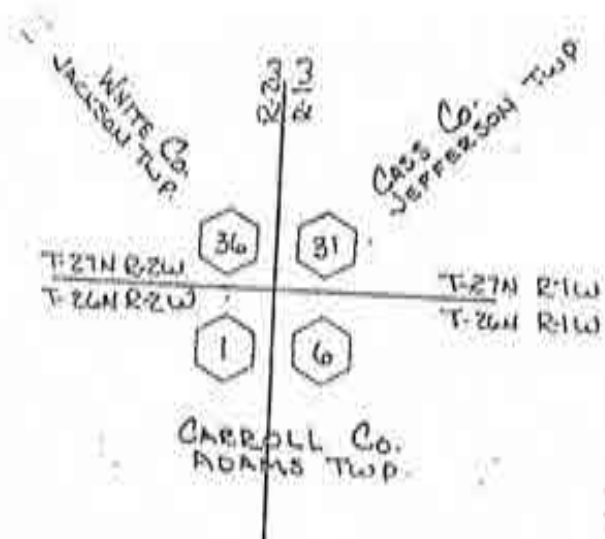
WHITE  
 R12  
 CO.


1. TUES 31 OCT '89 DA RLS 0537, F. PANICIA;  
 FOUND FLAT IRON WITH  NIRS & L.  
 EXISTING REFS CLOSE ENOUGH. SET TWO  
 ADDITIONAL REFS - RR SPIKE W/CENTER  
 PUNCHES AS SHOWN . 1/2' DEEP  
 MONUMENT IS SOLID & CAN'T BE ADJUSTED  
 WITHOUT DESTROYING POSITION.

OK 8/1/85.



RR SPIKE SET OVER  
 10" x 10" STONE FOUND 10" DEEP  
 JULY 8, 1978 BY WILLIAM STINE  
 L.S. 12439 MARKED   
 VERIFIED 5-15-80

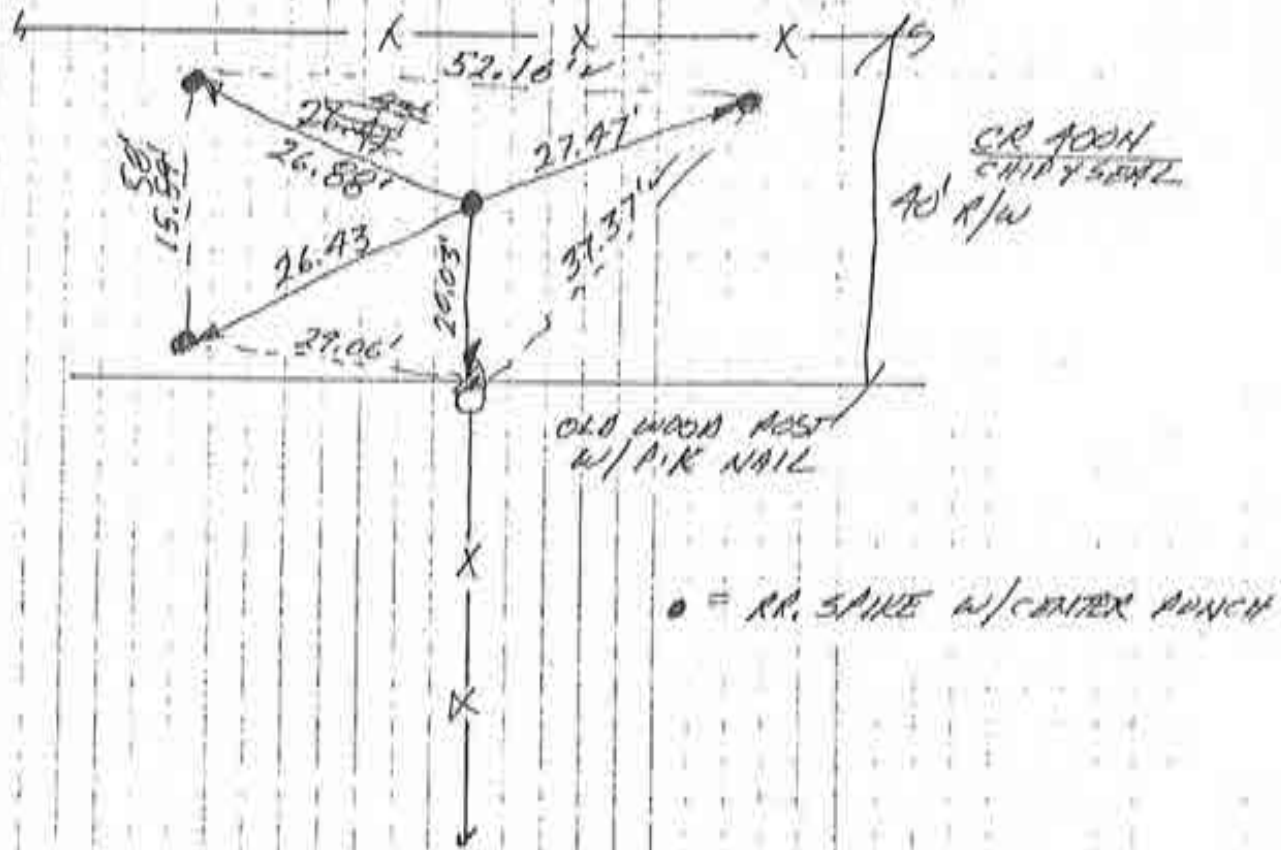


CASS CO.  




N  
↑  
NO SCALE

1. WOODS. 11 OCT 89 DIA RLS 0537  
F. PANIC; NO MAPPL; SET CORNER  
C R/W SPILT; SET REFS

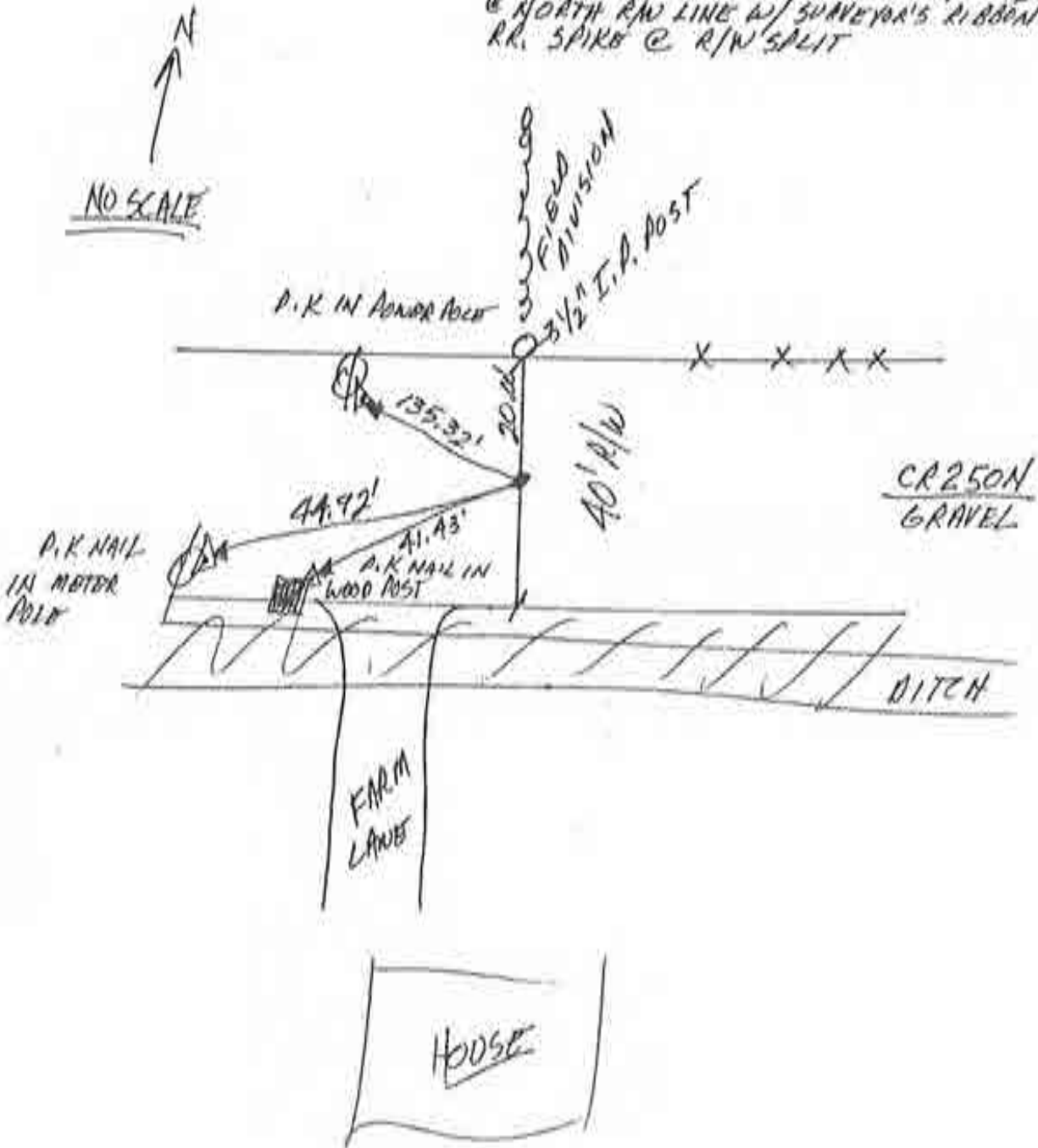


N 1/4 COR. SEC. 6

Corner C-1 2009 Project

DI

1. FRI. 13 OCT '89 ALA RLS D537. F. PANICI  $\phi$ ,  
 FOUND NO METAL @ FIELD DIVISION,  $3\frac{1}{2}$ " I.P. POST  
 @ NORTH R/W LINE W/ SURVEYOR'S RIBBON FOUND, SET  
 RR. SPIKE @ R/W SPILT

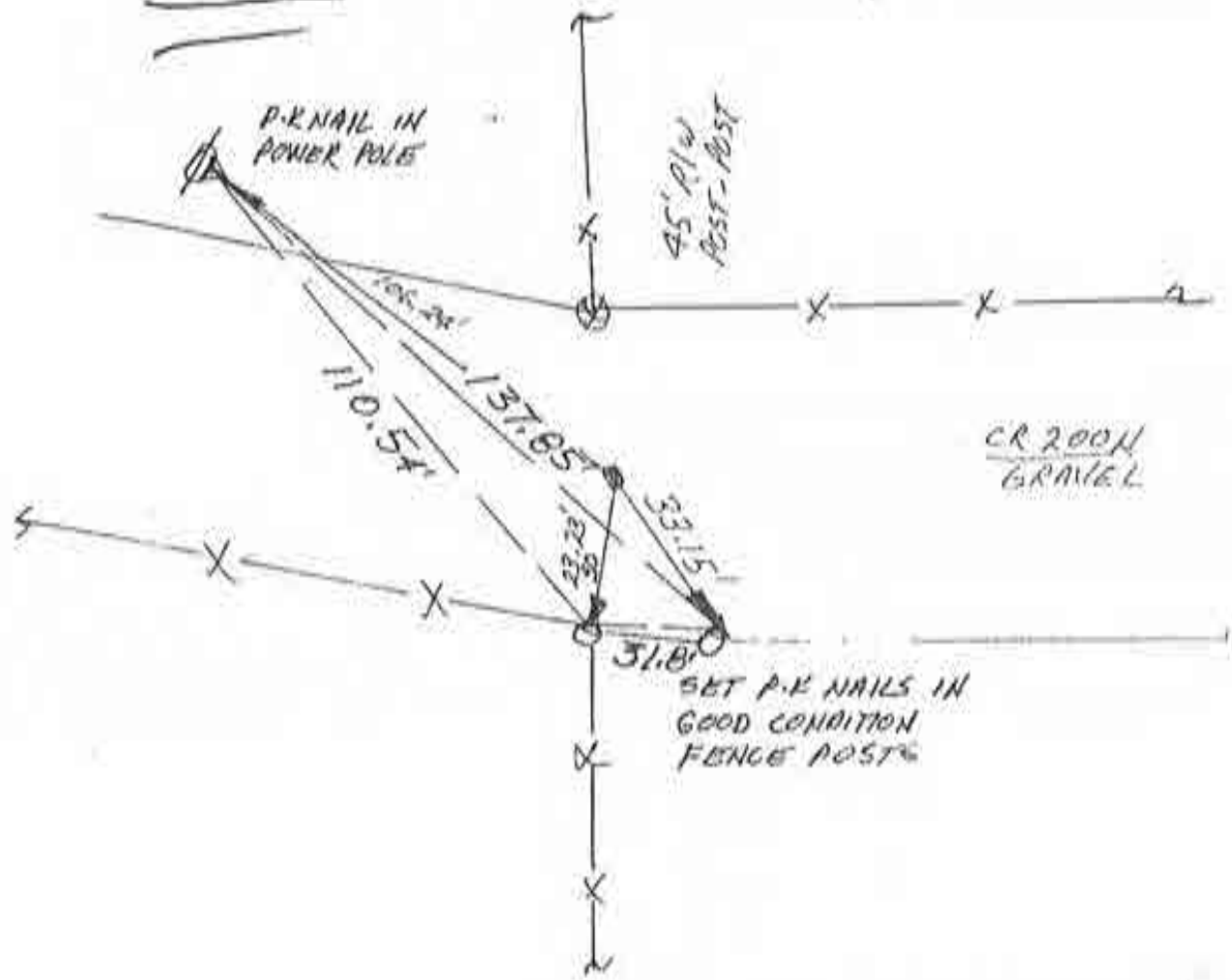


(of possession) CENTER OF SEC. 7

Corner C-7 2009 Project ~~D-5~~

N  
 NO SCALE

1. FRI 27 OCT '89 DIA RLS 0537, F PANICI, NO METAL SOUNDING @ FIELD DIVISION; ROAD IS CUT 26' ~~NOT METAL~~
2. MON 6 NOV '89 - CUT EXCESSIVE - NO DIG; WILL SET RR SPIKE W/ CENTER PUNCH & R/W SPLIT



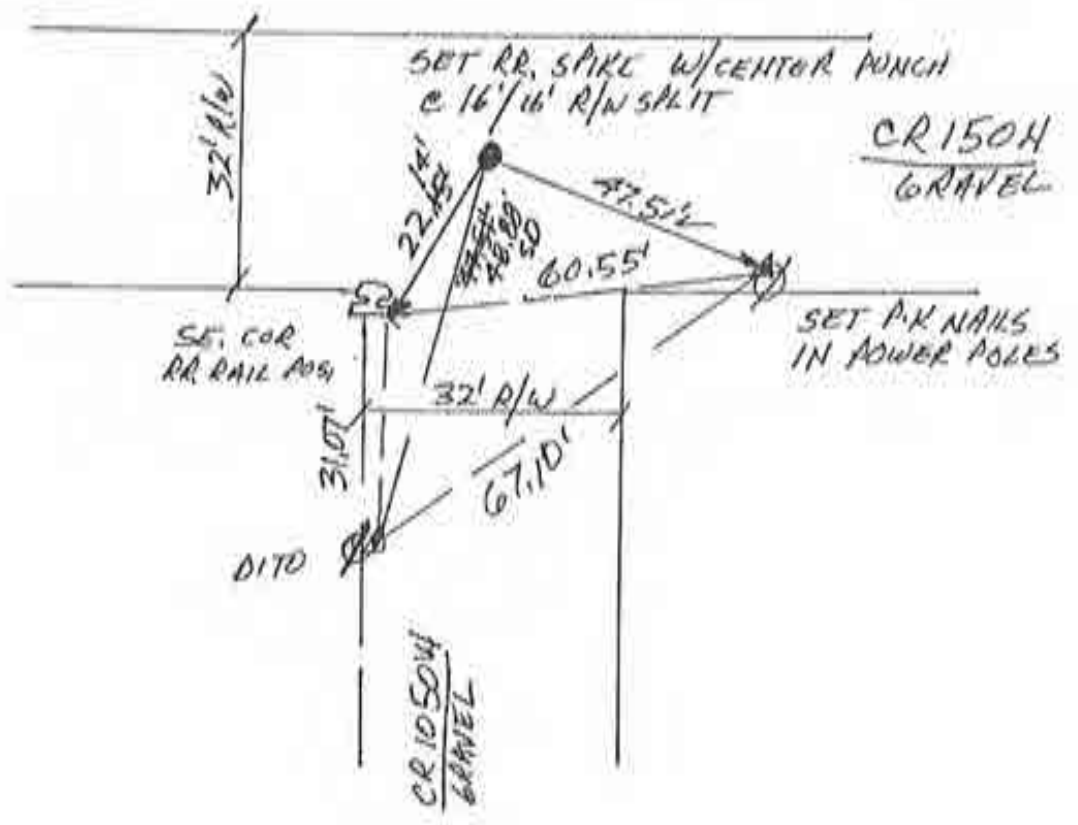
3. FRI 10 NOV '89 SET R.A.S. @ R/W SPLIT. CAUTION! ALIGNMENT PROBLEMS @ FENCES TO NORTH & SOUTH !. JUDGEMENT CALL, SUBJECT TO FURTHER STUDY

SOUTH 1/4 COR. SEC. 7

~~D-6~~

↑  
N  
NO SCALE

1. FRI. 27 OCT '89 DLA R/LB 0537, F. PANICIA, NO METAL SOUNDING, NO GOVT CUR., SET RR. SPIKE WITH CENTER MARK & R/W SPLIT.

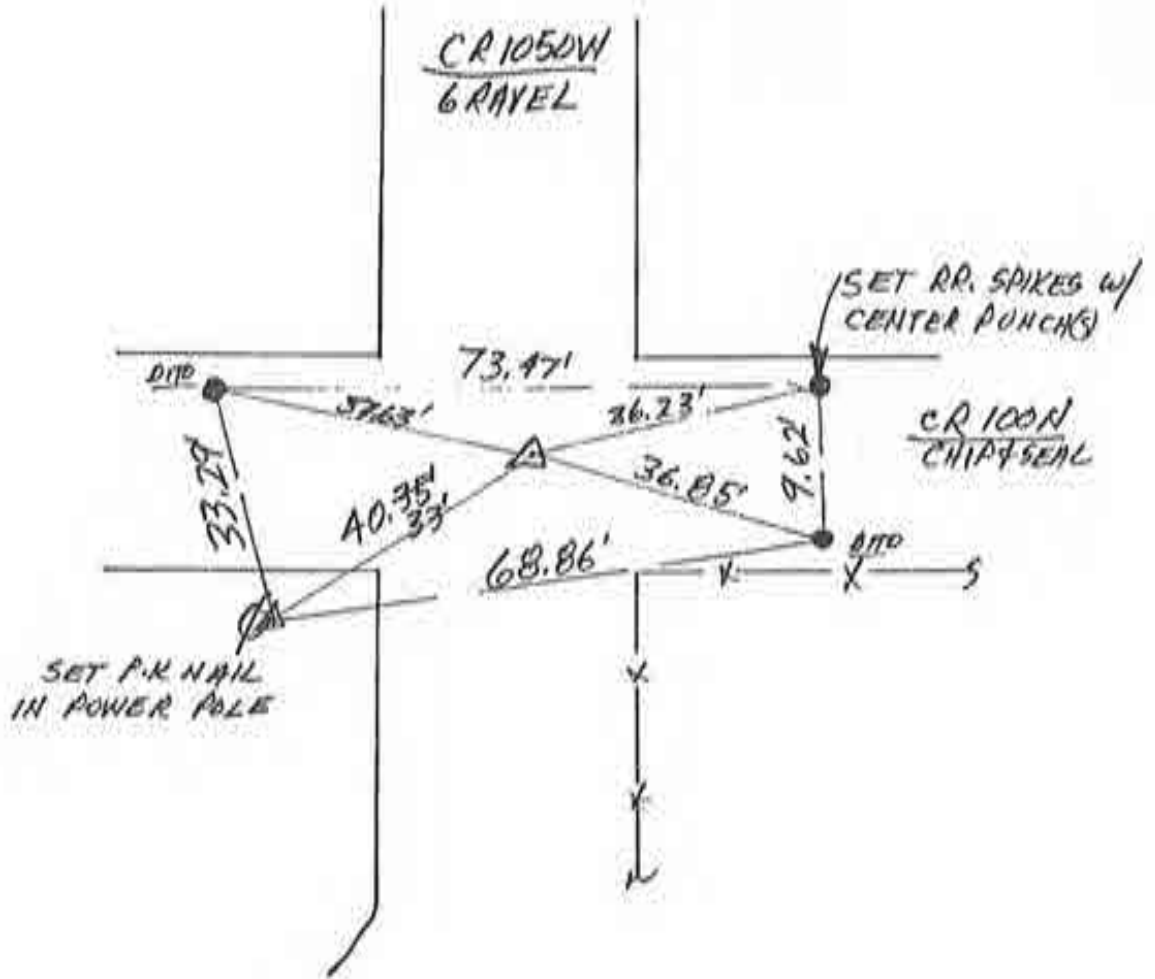


CENTER SEC. 18

~~D-7~~

N  
↑  
NO SCALE

1. VIEWS. 25 OCT '89 DLA R13 0537, F. PANICI &  
FOUND P.K NAIL @ ROAD SURFACE @ ≈ R/W SP417,  
SET REFS, WILL ~~BE~~ NOT OIG HERE;  
ROAD IS 'BUILT-UP' ≈ 6' OVER NATIVE GROUND.  
EXPERIENCE SHOWS NO MONUMENTS @  
EXTREME ROAD CUTS OR FILLS. -USB P.K NAIL



5 1/4 COR. SEC. 18

Corner C-13 2009 Project ~~D-8~~



N  
↑  
NO SCALE

1. 1056. '89 DLA ALS 0537; F. PANICI &;  
NO VISABLE STARTING POINT; FIELD  
DIVISIONS NOT IN AGREEMENT; REQUIRES  
DEED RESEARCH & SECTION TRAVERSING;  
BEYOND SCOPE; NO POINTS SET

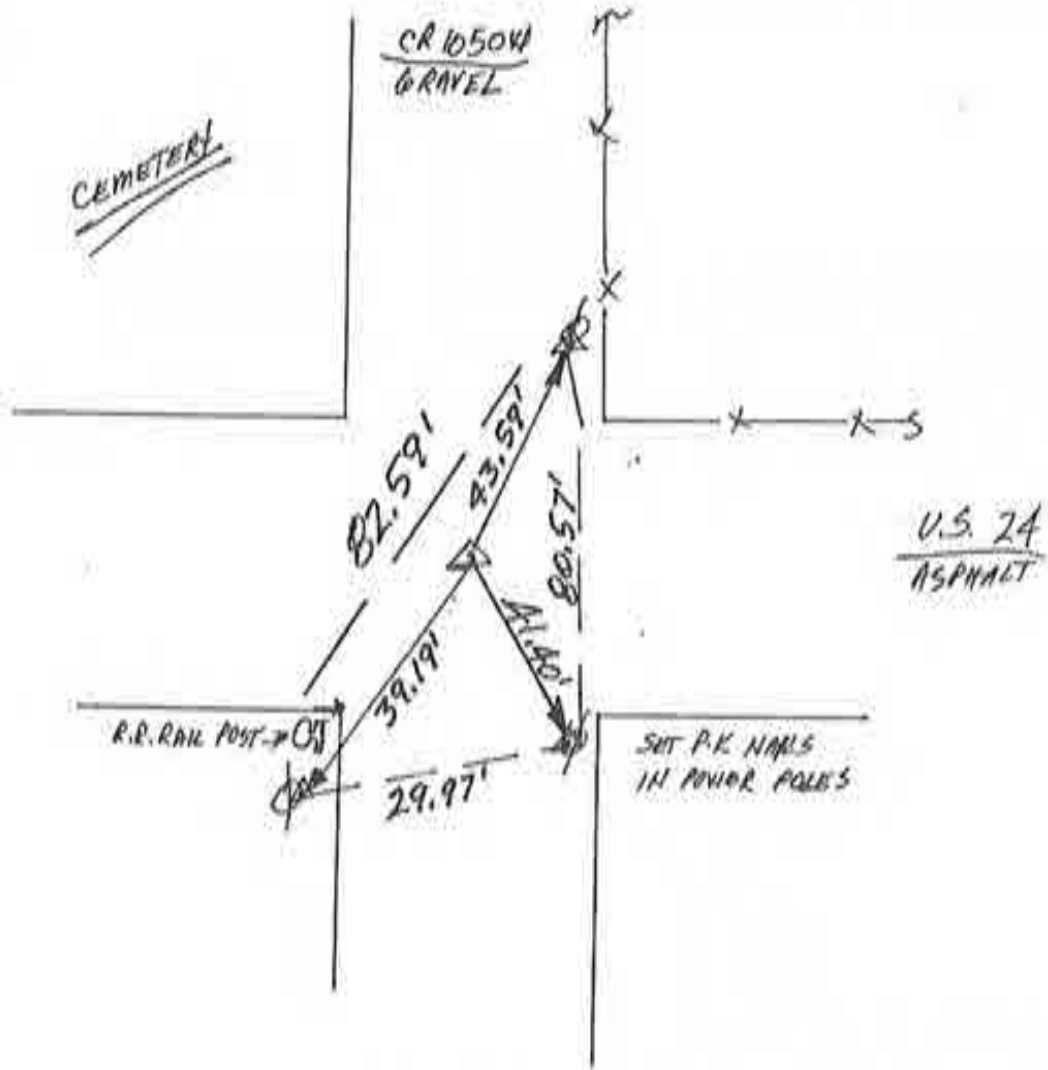
CENTER SEC. 19

Corner C-15 2009 Project

~~D-9~~

1. MON 30 OCT '09 DLA ALSO 37, F. PANICI, SET REFS ONLY NEED MORE MINN TO FLAG TRAFFIC; WILL RETURN TO SOUND/SET REFS.
2. (SPLIT R/W IF NO SOUNDING)

NO SCALE



3. TUE'S, 5 OCT. W/L BILLMAN, CO. SUR, SPLIT R/W & SET P.K NAIL

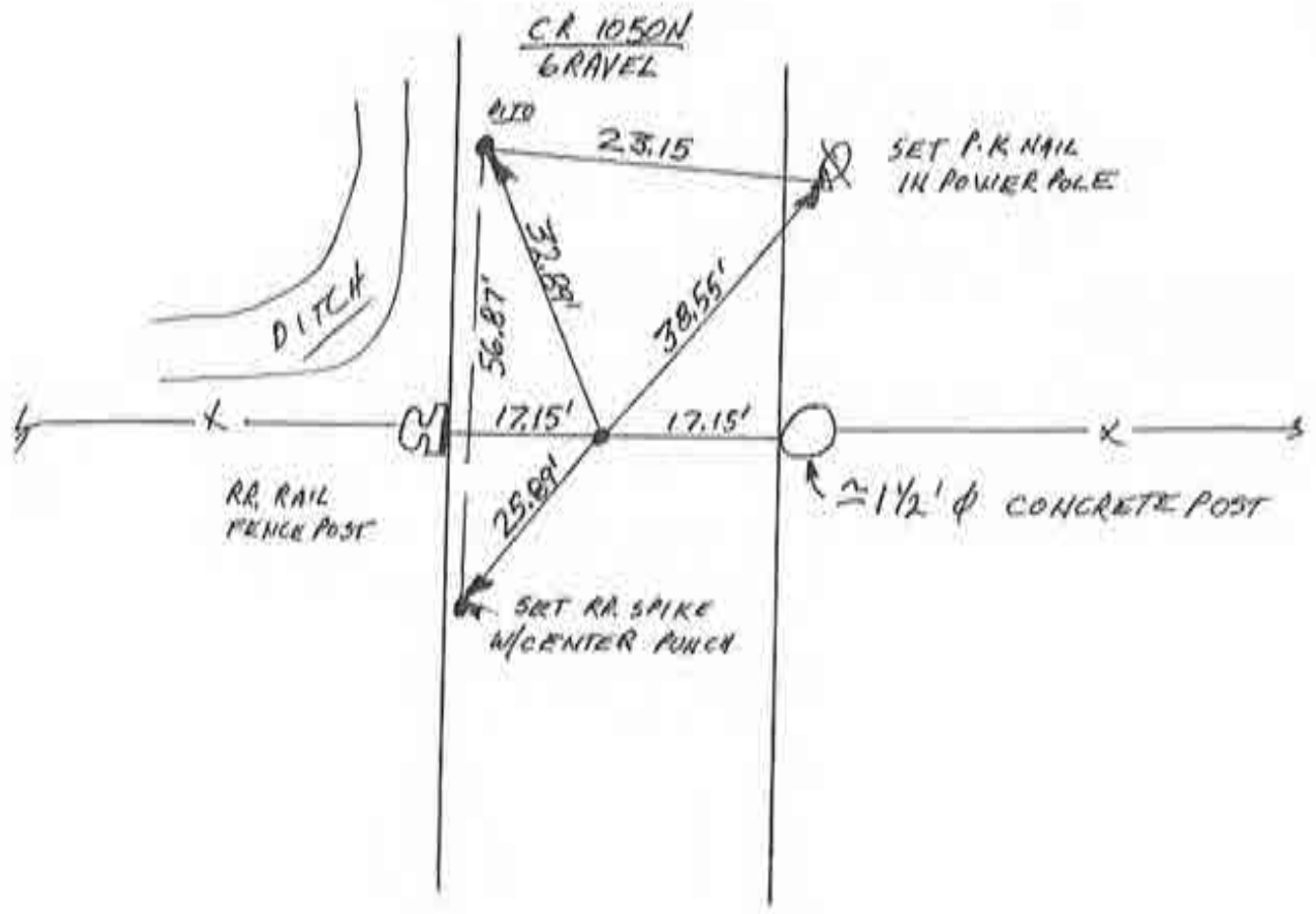
SOUTH 1/4 COR 19

~~D=10~~



NO SCALE

1. WED 1 NOV '89 OLA ALS 0537, F. PANICI  $\phi$ ;  
NO METAL SOUNDING, SET REFS, SET RA SPIKE  
W/CENTER PUNCH @ R/W SPLIT & FIELD DIVISIONS



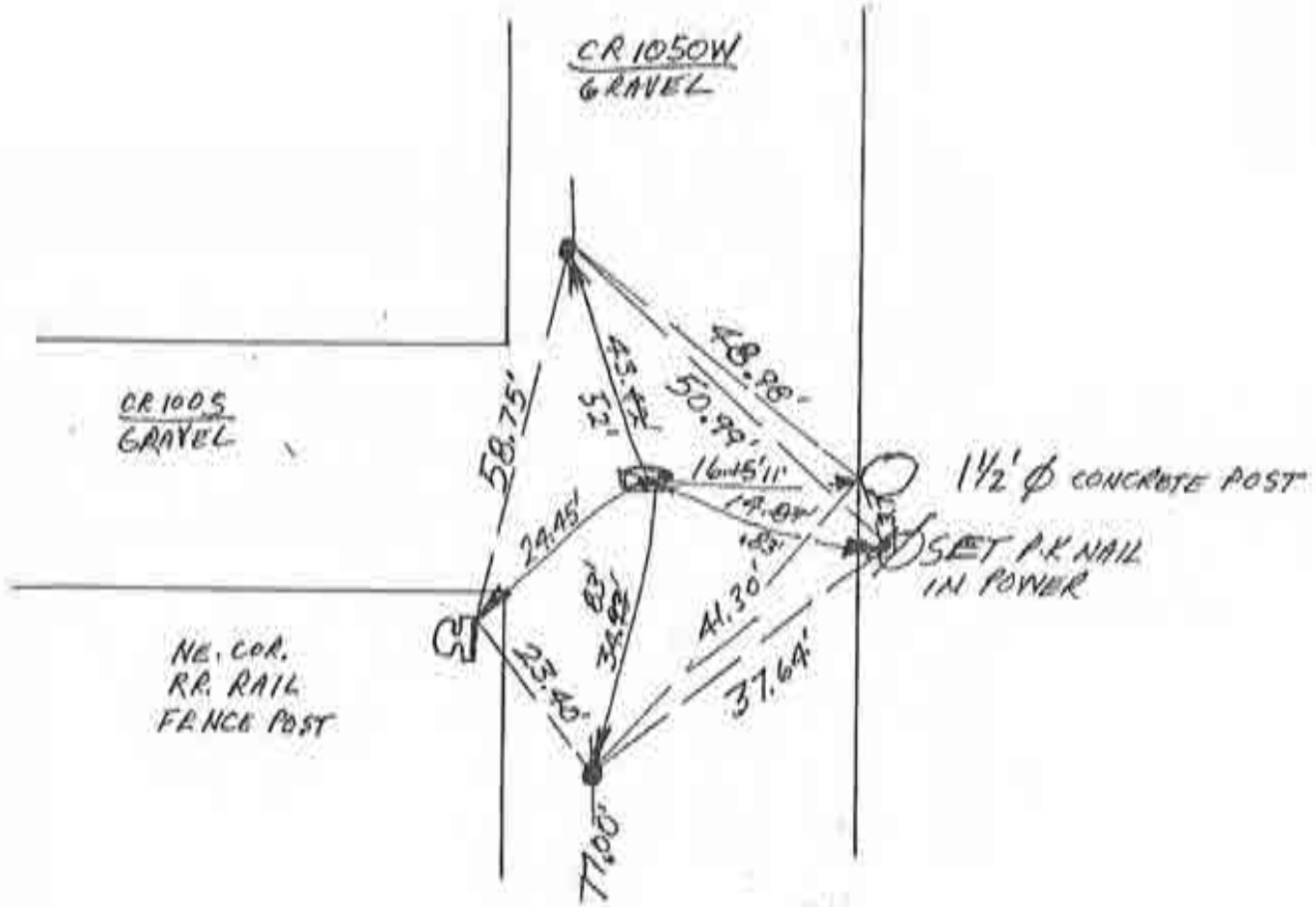
CENTER SEC. 30

Corner C-19 2009 Project

~~D=H~~

N  
↑  
10 SCALE

1. WEDS. 1 NOV. '89 OLA RL5 0537, F. PANCI  $\phi$ ;  
NO METAL SOUNDING, SET REFS, WILL DIG
2. SAT 4 NOV '89 DITO; FOUND TRIANGULAR SHAPE AND STONE  
C R/W SPLIT (32'/16')  $\approx$  1.5' BELOW ROAD SURFACE;  
STONE IS  $\approx$  2' HIGH  $\times$  1' THICK WITH POINT @ TOP  
USED FOR REF. WILL SET RR. SPIKE W/ CENTER  
PUNCH C. REFS
3. MON 13 NOV '89 SET REFS. W/C.A. C. STONE REFS.



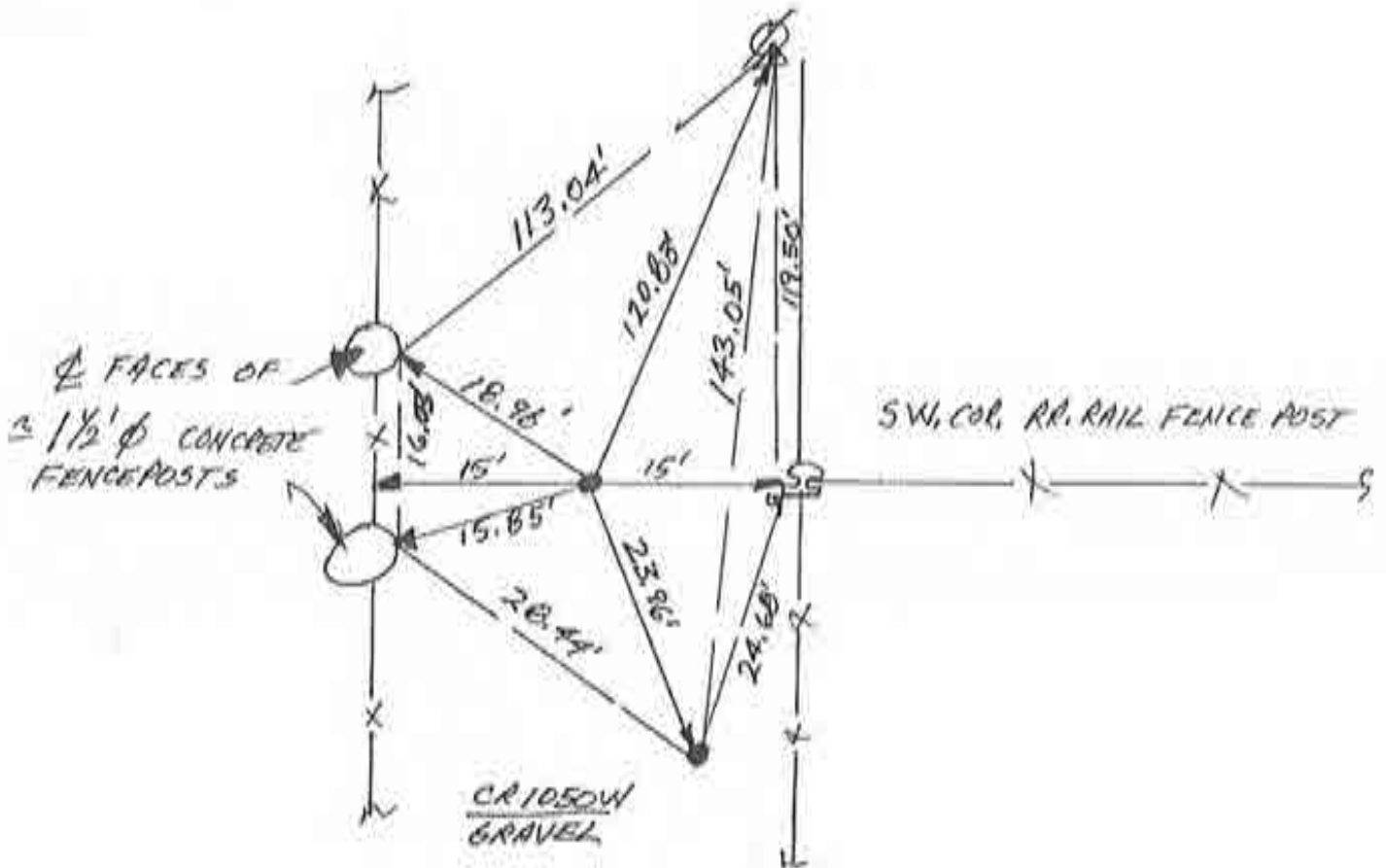
SOUTH 1/4 COR. SEC. 30

DETZ



NO SCALE

1. WEBS. 1 NOV '89 OLA RLS 0537, F. PANICI  $\phi$ ;  
NO METAL SOUNDING, SET REFS; SET RR. SPIKE  
@ R/W SPIT @ FIELD DIVISION



CENTER SEC. 31

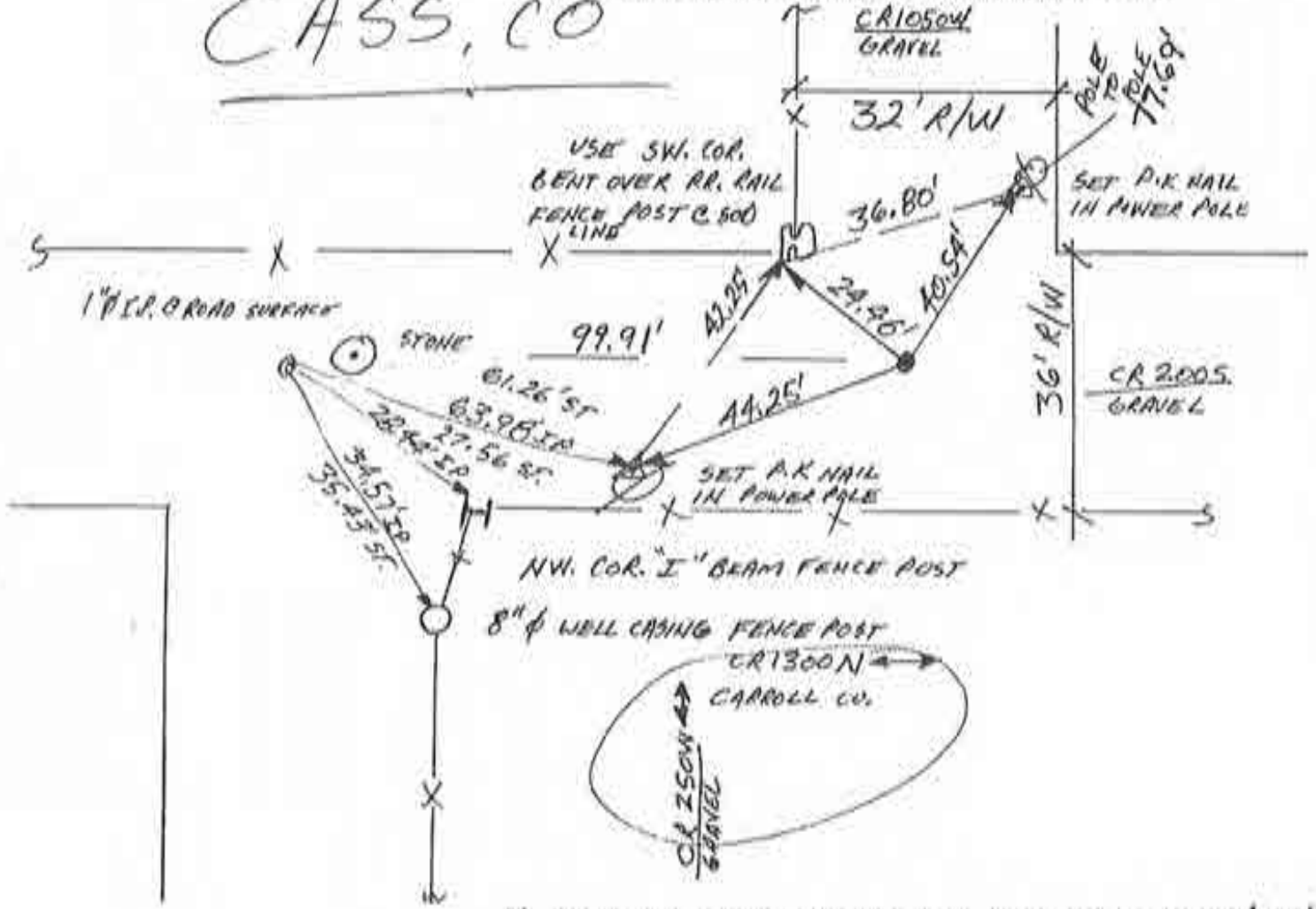
Corner C-23 2009 Project ~~D-13~~



N  
↑  
1" SCALE

1. 1 NOV '89 VIEWS, OLA ALSO 537, F. ANICI  $\phi$ ; FOUND METAL & SOUNDING @ "STANDARD" CORNER, WILL DIG BOTH LOCATIONS
2. SAT. 4 NOV. DITO REF'D. IR @ STANDARD; FOUND 1'  $\phi$  ROUND STONE @  $\approx \phi$ , 2' BELOW ROAD SURFACE W/NO VISIBLE MARKINGS; LOWERED 32';  $\checkmark$  REF'D; WILL SET <sup>RR</sup> SPIKE W/CEMENT ANCH & STONE REFERENCES.

CASS, CO



3. NO STONE, POST, NOR PIT FOR CASS CO.; DUG 8' X 3' X 2 1/2' HOLE. WILL SET RR. SPIKE W/C.P. @ R/W SPILT.

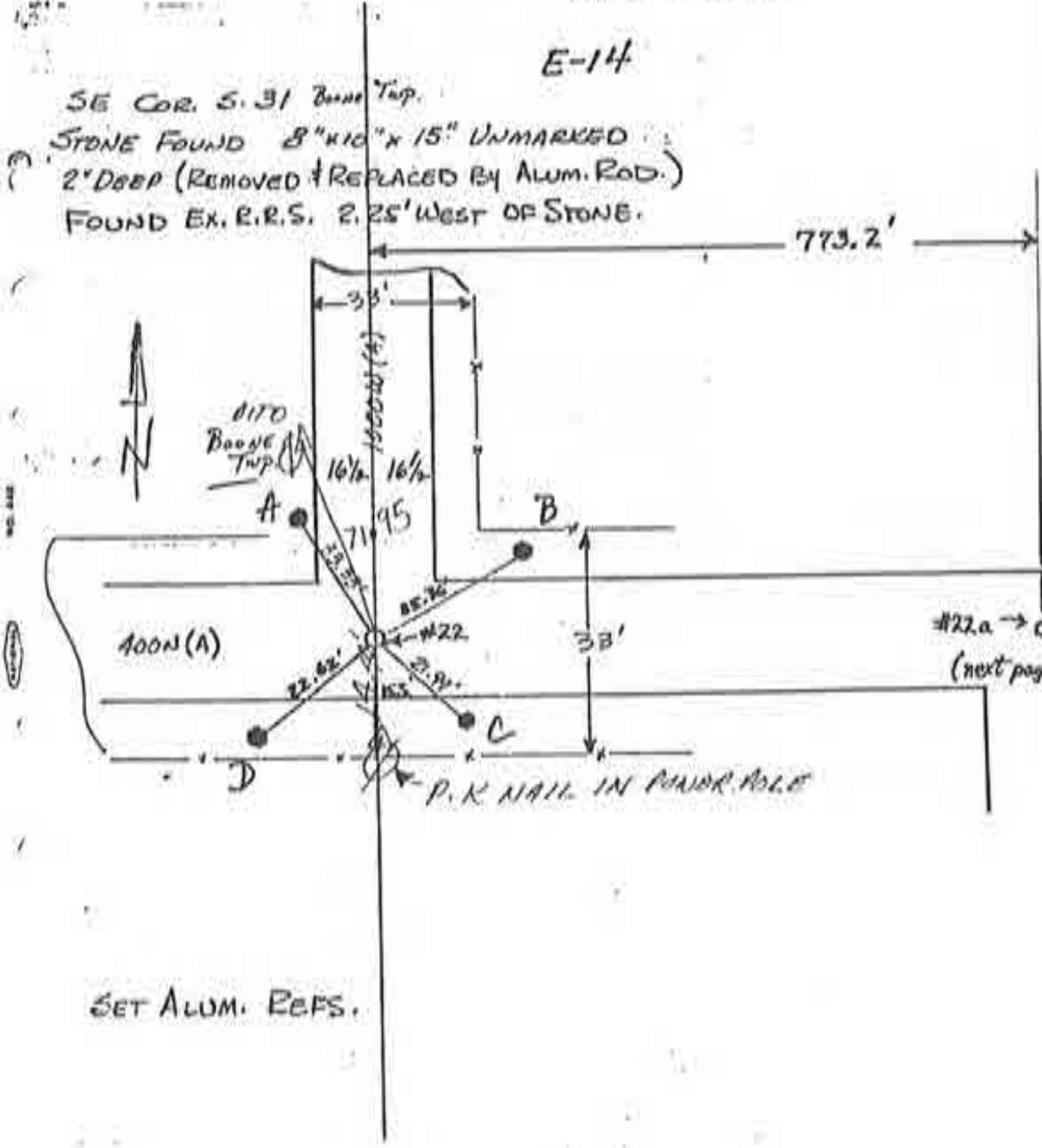
\* MON. 13 NOV '89 \*  
 A. SET RRS. W/C.P. @ STONE RAYS. (C.P. @ SW. COR. OF SPIKE)  
 B. SET RRS. W/C.P. @ R/W SPILT FOR CASS CO

SOUTH 1/4 COR SEC. 31

Corner C-25 2009 Project ~~D-14~~



1. MONS. 11 OCT 87 OLA R1305378  
F. PANIC; L. BILLMAN CO. SUR.
2. FOUND P.K. NAIL @ ROPS; "8"  
15' LOST.
3. FOUND MISC. RR. S. @ 3'  
NW. OF NAIL



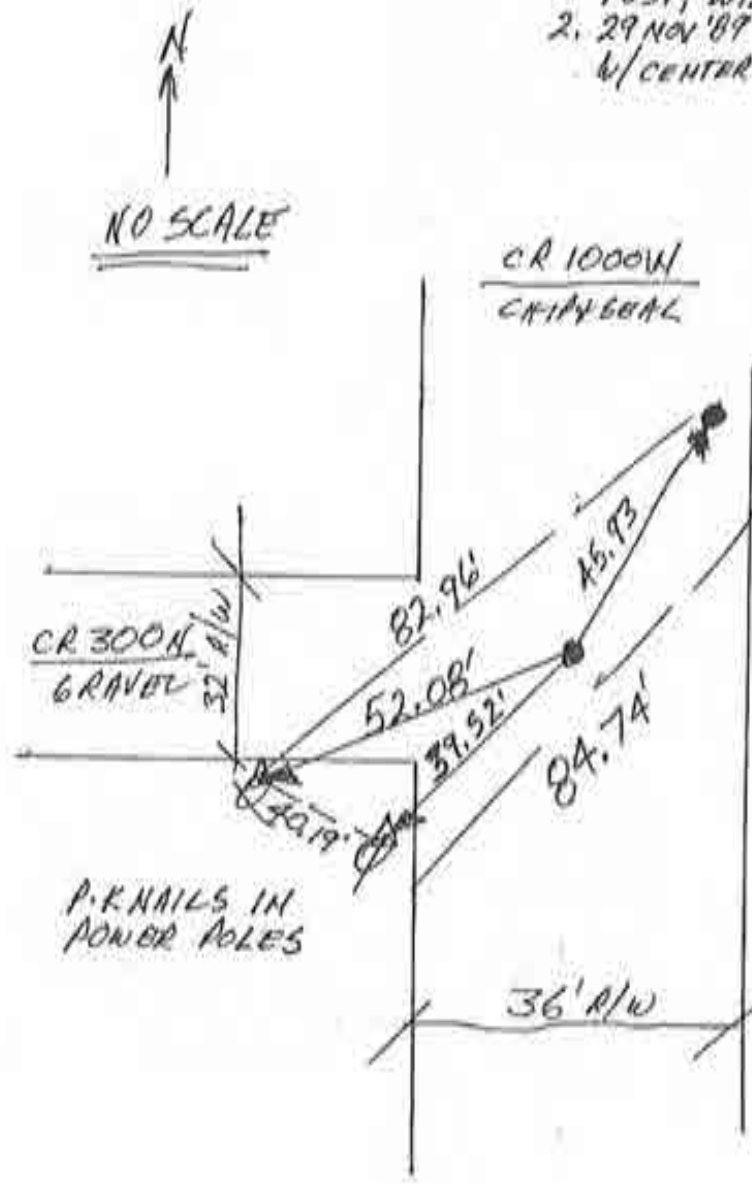
~~2571.82A~~

N  
↑  
NO SCALE

1. FRI 1300'89 DLA RLS 0537, ~~DR~~ F. PANIC  $\phi$ ;  
DUG @ RR. RAIL POST @ NE. COR OF DITCH & ROAD  
& FOUND NO MONUMENT. @ SW. COR. PASTURE  
FENCE (P) LINES SOUTH SIDE OF DITCH. REQUIRES  
SECTION ANALYSIS BEYOND SCOPE OF THIS PROJECT.

W 1/4 COR. SEC. 5

1. FRI. 13 OCT '89 OLA RL6 0537  
F. PANICI  $\phi$ 's NO METAL. NO STONE OR  
POSTS WILL RETURN TO SPLIT R/W
2. 29 NOV '89 WRO5. SET RR. SPIKE  
w/ CENTER PUNCH @ R/W SPLIT

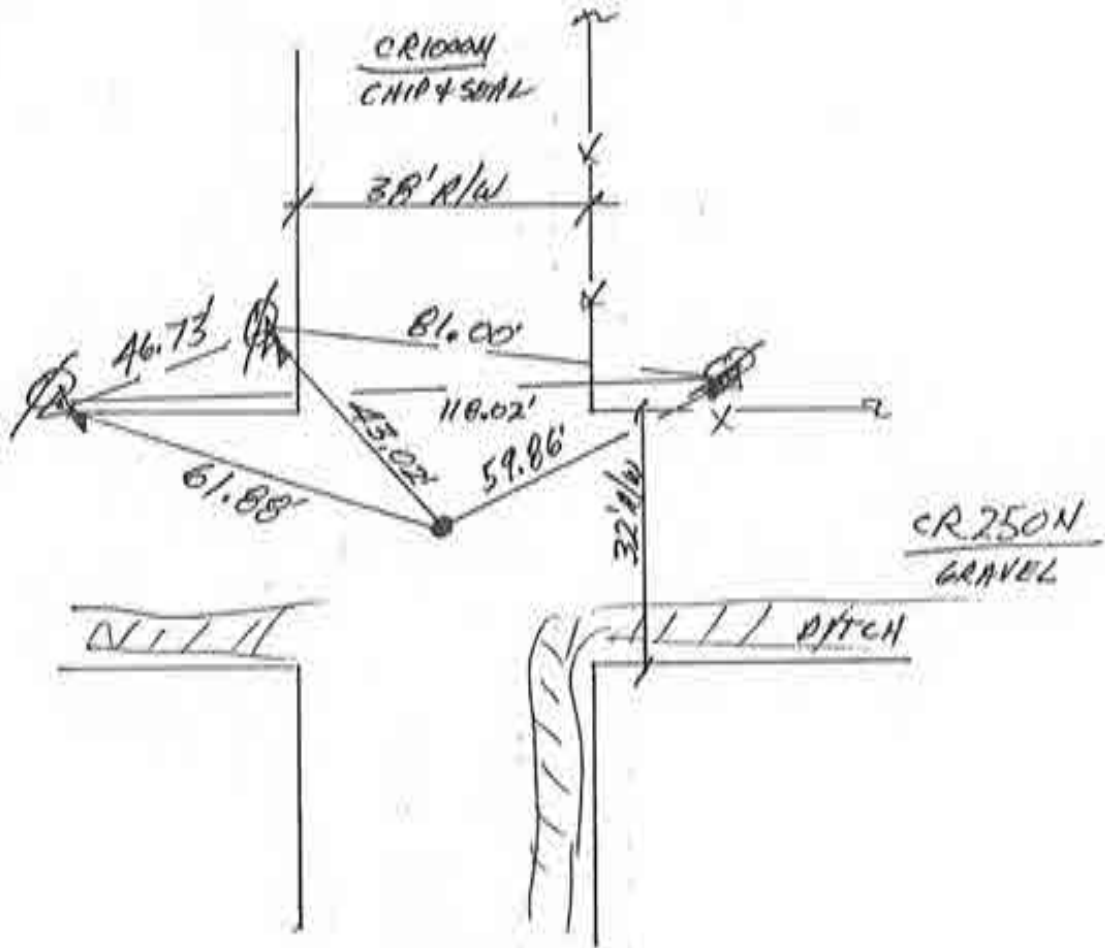


SE. COR. SEC 6

1. FRI. 13 OCT 189 DLA ALS 0537; F. PANIC & NO METAL; SET REFS
2. SAT 21 OCT '89 0170; INTERSECTION IS UNUSUALLY LARGE, DUE TO DITCH; DUG 6' X 8' X 3 WHOLE. ≈ DOWN TO NATIVE SOIL 4' & FOUND NO STONE / NO ROCK / NO PIT. WILL SPLIT R/W
3. WEDS 8 NOV '89 SET R.A.S. M.C.P. @ R/W S.



NO SCALE

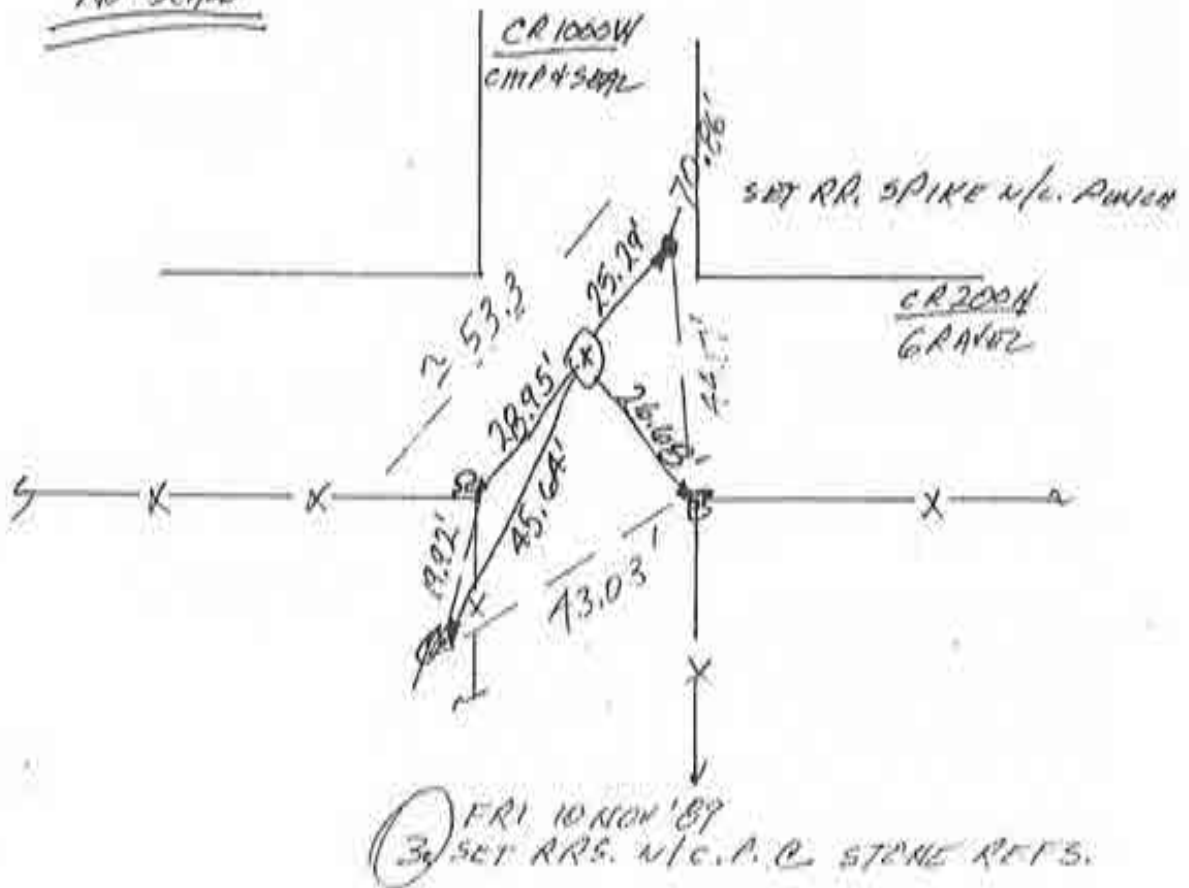


E 1/4 COR SEC. 7

1. WBS 18 OCT 89 DIA RLS 0537; F. PANICI  $\phi$ ;
2. SAT 21 OCT 89 DTD MINUS L.B.; FOUND STONE WITH 2  $\phi$  9" FLAT SQUARE STONE W/ "4" CHISELED IN TOP SURFACE; 2 1.5' DEEP; REF. AS SHOWN



NO SCALE



NE. COR SEC. 18

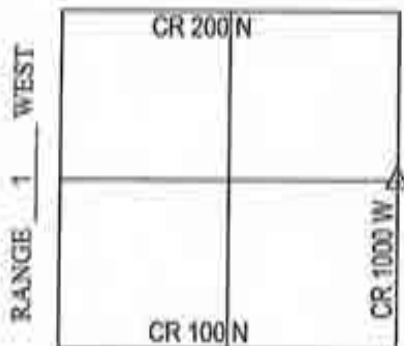


# CORNERSTONE RECORD BOOK

## SITE MAP

SECTION 18

TOWNSHIP 27 NORTH



Witnessed by: Chuck Sterrit

Willie Elliott

D. Jones

OFFICE OF THE CASS COUNTY SURVEYOR, LOGANSPORT, INDIANA

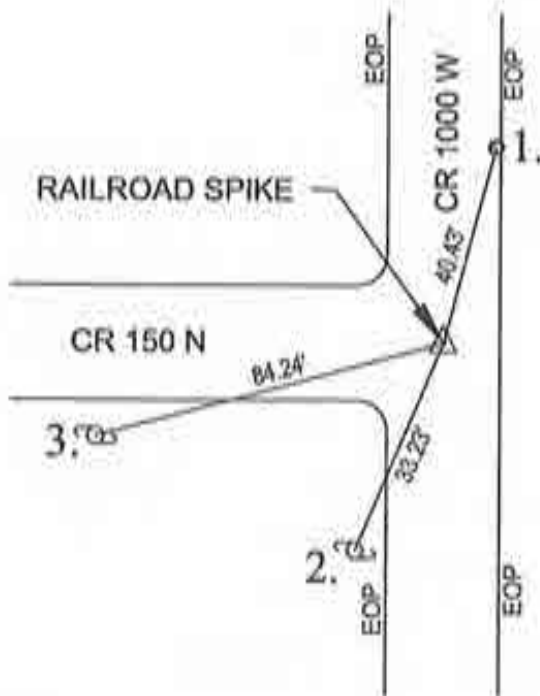
CORNER DESCRIPTION: E 1/4 CORNER SEC. 18, TWP-27-N, RNG-1-W (E-11)

DATE RECOVERED: DECEMBER 3, 2009

CORNER RECOVERED BY: RANDALL MILLER

### SURVEYOR'S REPORT:

THE CASS COUNTY CORNERSTONE RECORDS INDICATED THE CORNER WAS EXCAVATED ON OCTOBER 21, 1989 WHERE NO STONE WAS FOUND AND A RAILROAD SPIKE WAS SET AT THE "RW SPLIT". ON DECEMBER 3, 2009 SAID RAILROAD SPIKE WAS FOUND 2 INCHES BELOW THE SURFACE OF THE ROAD. ON DECEMBER 3, 2009 SAID SPIKE WAS REMOVED AND A 4X4X4 HOLE WAS EXCAVATED WHERE NO STONE OR OTHER MONUMENTS WERE FOUND. ON DECEMBER 30, 2009 THE RAILROAD SPIKE WAS RESET FLUSH WITH THE ROAD SURFACE AT ITS FOUND LOCATION.



MONUMENT SET: RAILROAD SPIKE FOUND

REFERENCES: 1. STEEL REBAR SET @ EDGE OF PAVEMENT

2. PK NAIL FOUND 12" ABOVE GRADE IN NORTHEAST SIDE OF UTILITY POLE

3. MAG NAIL SET IN NORTHEAST SIDE OF UTILITY POLE

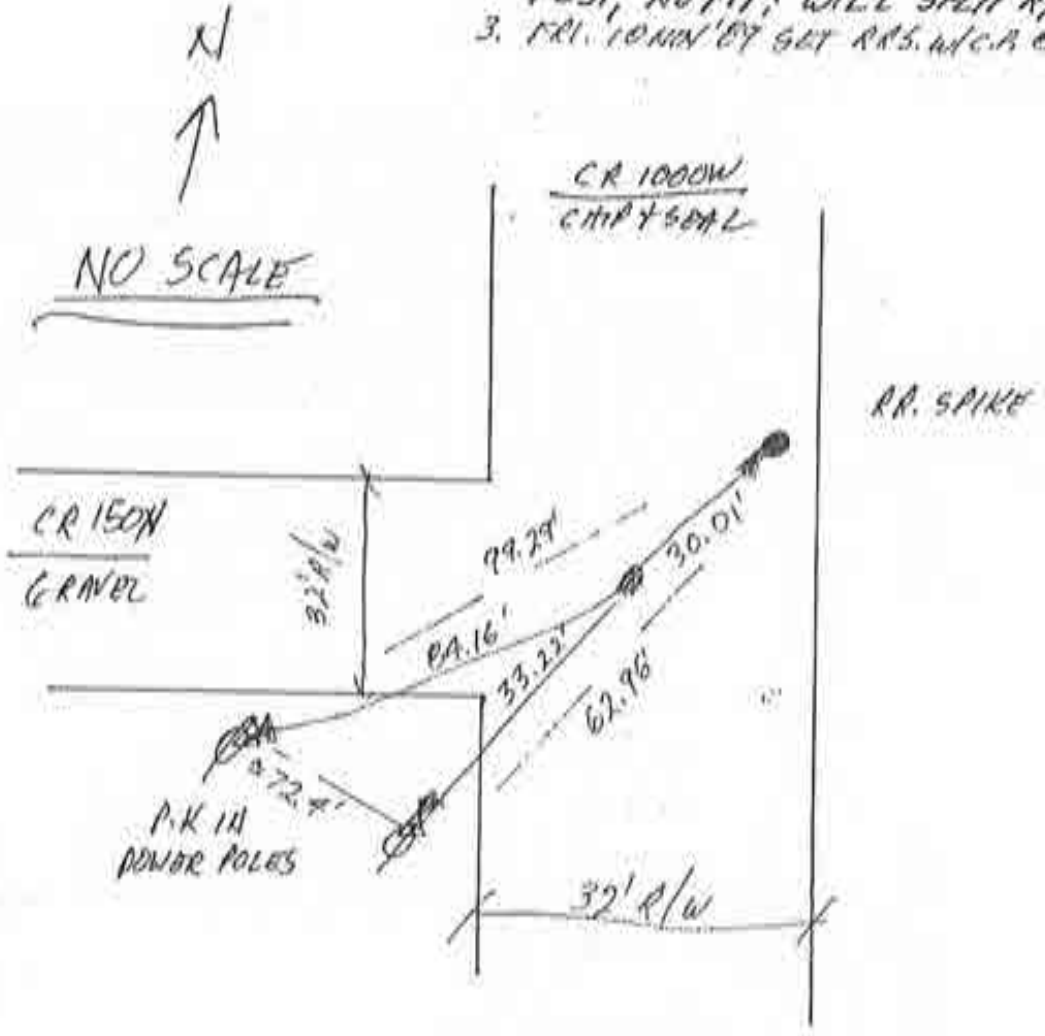
### CERTIFICATION:

I, THE UNDERSIGNED, RANDALL MILLER, A LAND SURVEYOR REGISTERED IN THE STATE OF INDIANA UNDER I.C. 25-31, DO HEREBY CERTIFY THAT I HAVE RECOVERED THE CORNER HEREON SHOWN AND DESCRIBED.

*Randall Miller*  
RANDALL D. MILLER  
R.L.S. #880001



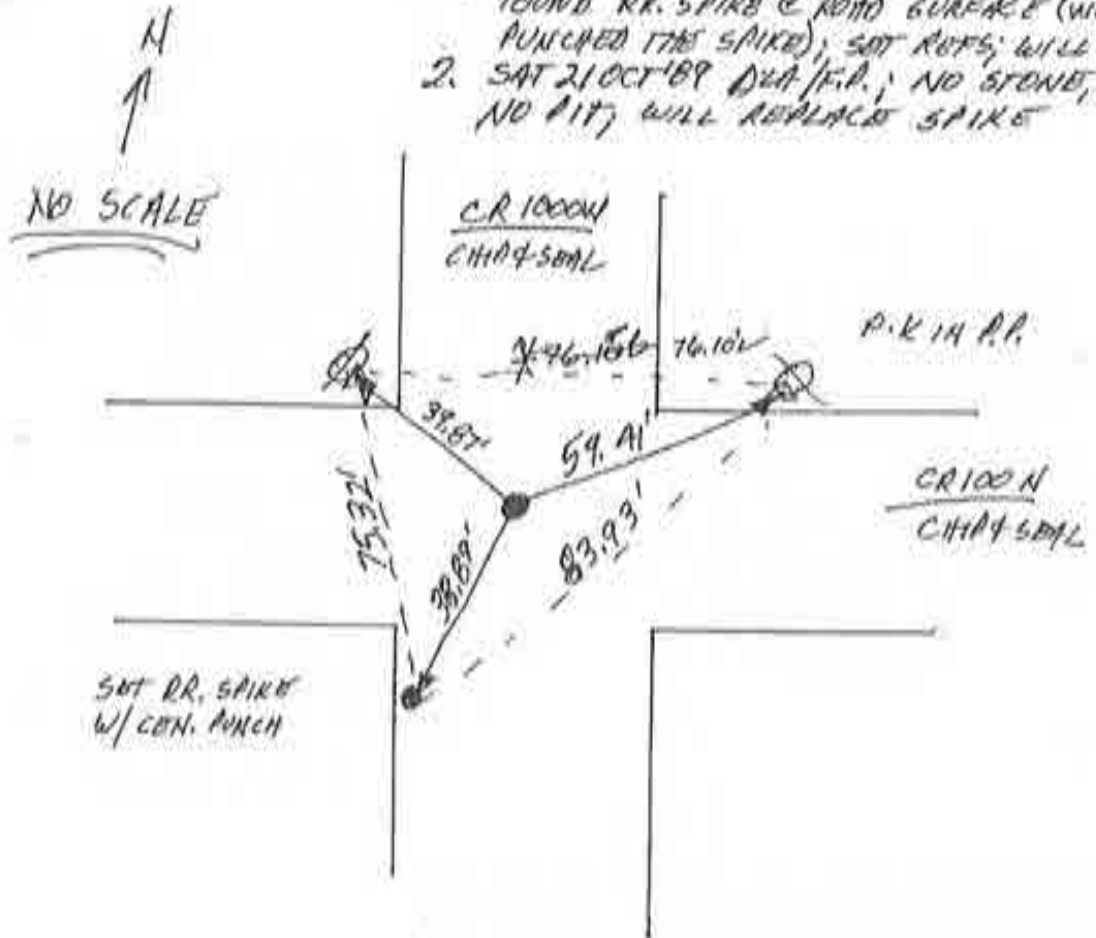
1. WOODS OCT '89 OLA RLS OSBT; F. PANICI @;
2. BILLMAN CO. SUR.; NO METAL; SET REF'S.
2. SAT 21 OCT '89 OLA/FA; NO STONE, NO POST, NO PIT; WILL SPLIT R/W
3. FRI. 10 MIN '89 SET RLS. W/CA R/W SPLIT



W 1/4 COR SEC 17

ET

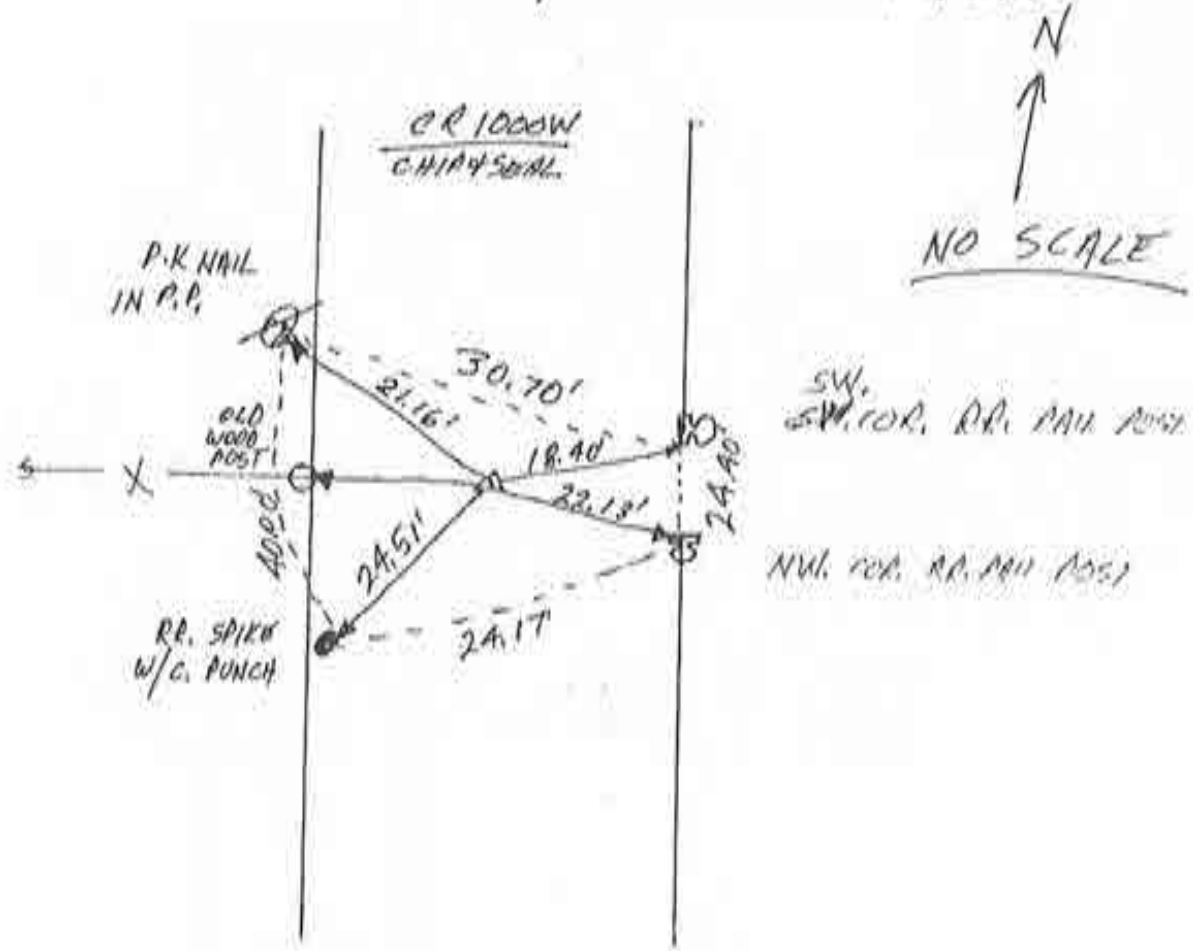
1. WEDS. 18 OCT '89 DLA RLS 0537, F. PANICID;  
FOUND RR. SPIKE @ ROAD SURFACE (W/ CENTER  
PUNCHED 17AS SPIKE); SET ROPS; WILL DIG
2. SAT 21 OCT '89 DLA / F.P.; NO STONE, NO POST;  
NO PIT; WILL REPLACE SPIKE



3. FRI. 10 NOV '89 SET RPS. W/C.P. &  
FOUND SPIKE RLS.

NE COR SEC. 19

1. WOODS 18 OCT '89 DIA ALB 0537, F. PAXICIF.; FOUND P.K. NAIL; SET REFS; WILL DIG (NEED BOARDS ON)
2. 21 OCT '89 SAT. 0 LA/PA; NO STONE; NO POST; NO RT; WILL REPLACE P.K. W/ SAKK



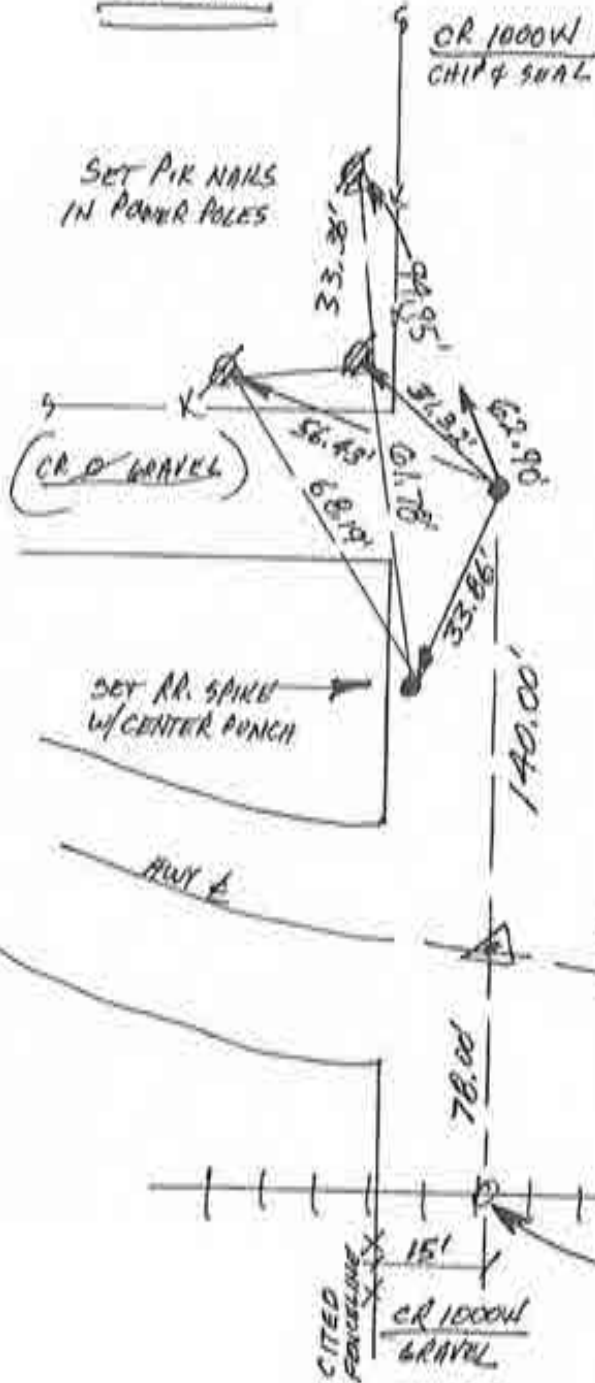
3. FRI. 10 NOV '89 SET RRS. W/C. A.C. P.K. NAIL REFS.

W 1/4 COR SEC 20

E-9

N  
 NO SCALE

1. MON 30 OCT '89 OLA RLS 0537, F. PANICI & METAL SOUNDING BELOW PAVEMENT @  $\approx$  LOCATION OF STONE IDENTIFIED ON ST. HWY. 24 PLANS; SET REFS, WILL DIG; HWY CALLS 140' L OF  $\frac{1}{2}$
2. SAT ANOV '89 DITO, DUG @ HWY. CALL 5' X 3' X 3 1/2' DEEP; NO STONE, NO POST, NO PIT.
3. WILL RETURN & SET RR SPIKE W/ CENTER PUNCH @ HWY. CALL AFTER ROAD PATCH.



FARM HOUSE & BUILDINGS

4. MON 15 NOV '89; SET RRS. W/C.A. @ ST. HWY. PLANS + P.K. NAIL @ ST. HWY.  $\frac{1}{2}$ ; MEASURED REFS.  
 — PIT @  $\approx$  ADDITIONAL — NO MONUMENT FROM 4 NOV. '89.

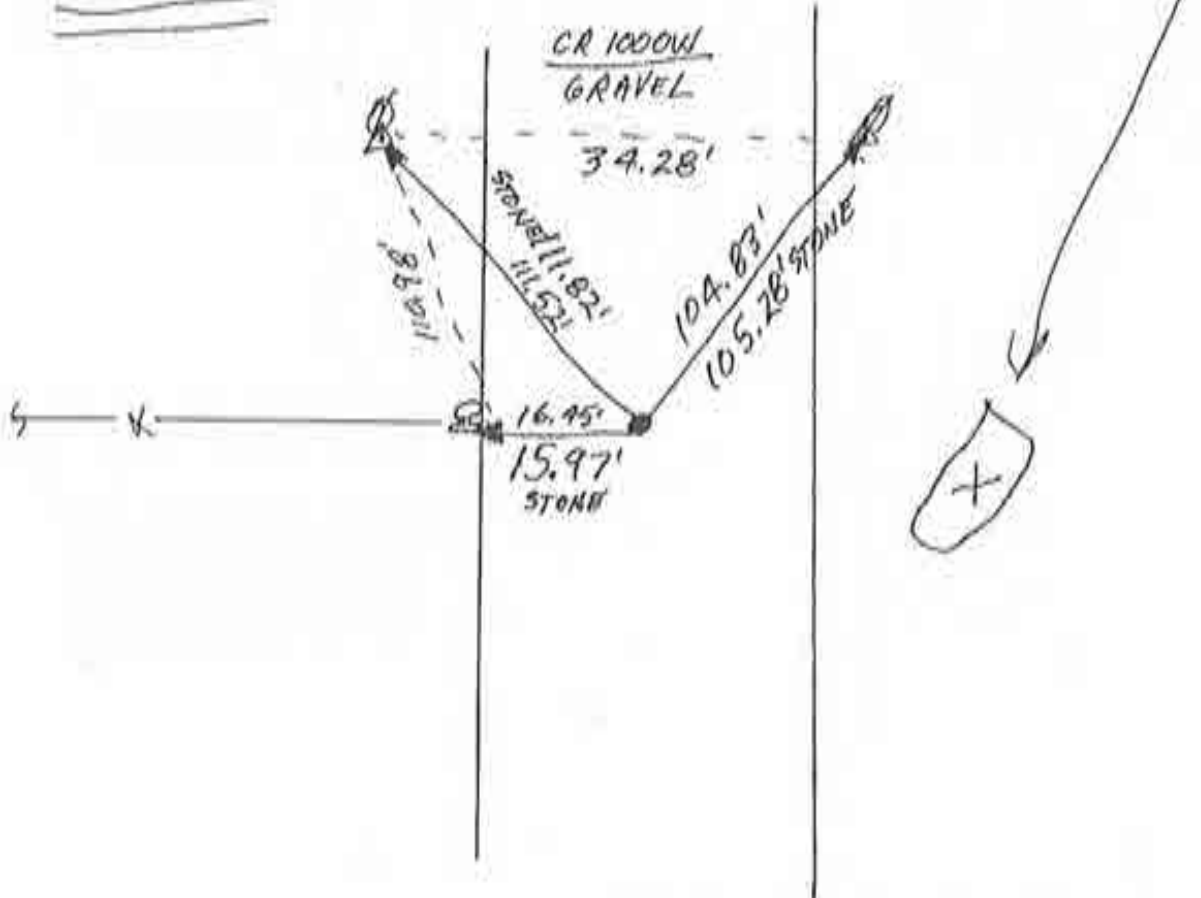
SET P.K. NAIL @ ST. HWY. DISTANCE 579+05.0'  
 ST. HWY. 24 ASPHALT

$\frac{1}{2}$  OF RR. R/W @  $\frac{1}{2}$  BETWEEN RAILS  
 — NO POINT SET

SE. COR. SEC. 19

1. 18 OCT '89 W/DA, OLA R/S 0537, F. PANIKI; FOUND RR SPIKE & R/W SPIT; SET REFS.; WILL DO (CENTER PUNCTURED SPIKE)
2. SAT 2/OCT '87. OLA/F.P.; FOUND OBLONG STONE 2' X 1' (1' @ BASE); ONE END POINTED) LYING ON SIDE WITH PROMINENT POINT OF FLAT SIDE UP. WILL RE-REF LATER.

N  
↑  
NO SCALE

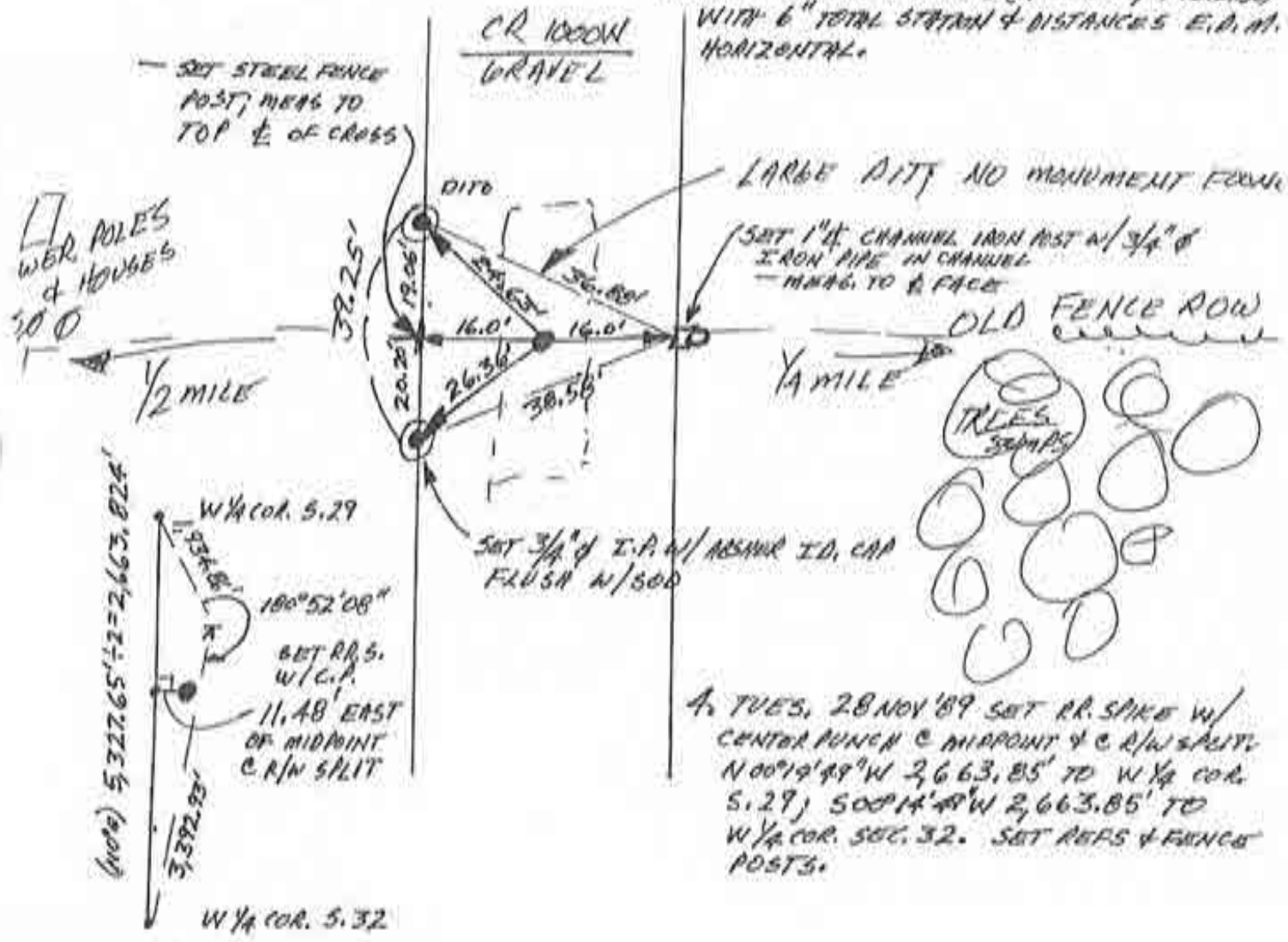


3. MON 13 NOV. '89 SAT R/S. W/C.P. @ STONE REFS.

W 1/4 COR SEC. 29

N  
↑  
NO SCALE

1. WEDS 18 OCT '89 BLA RLS 0537 F. PANICIS  
NO VISABLE STARTING PLACE; NO METAL SOUND.  
WILL DIG & ESTIMATE FIELD DIVISIONS
2. SAT 21 OCT '89 BLA/F.A. MADE EXTENSIVE  
DIG 50'X5'X2.5' @ LEVEL, FLAT GROUND;  
FOUND NO METAL, NO STONE, NO POST, NO  
PIT. MUST SINGLE PROPORTION.
3. 27 NOV '89 MON. TRAVERSED FOR SINGLE ADJ.  
W/ 1 INSTRUMENT STATION TO AVOID HILLS =  
TURNED ANGLE 8 TIMES (4 DIRECT, 4 REVERSE)  
WITH 6" TOTAL STATION & DISTANCES E.D.M.  
HORIZONTAL.

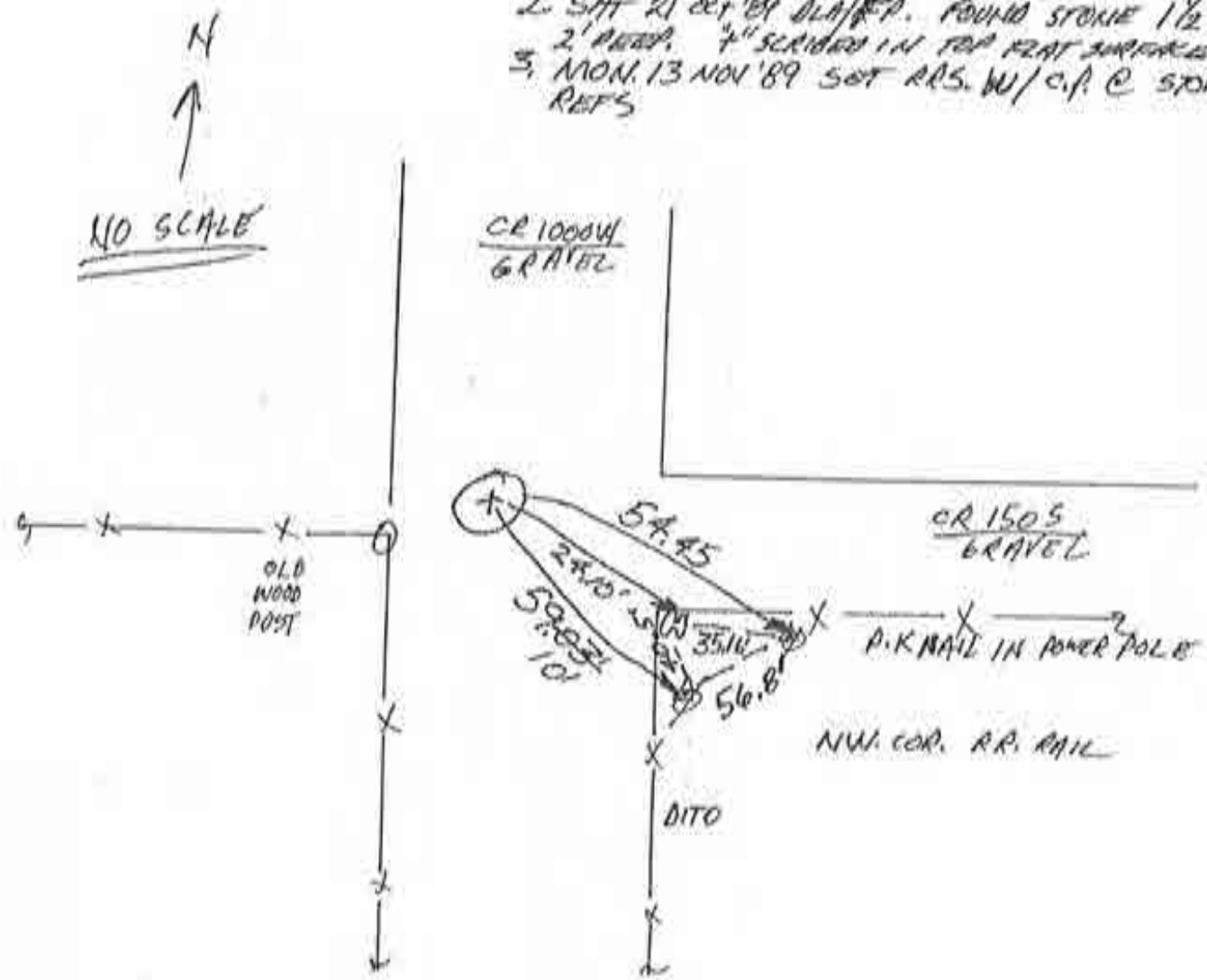


4. TUES. 28 NOV '89 SET RR. SPIKE W/  
CENTER PUNCH @ MIDPOINT & @ R/W 2 ACRES  
N 00°19'49"W 2,663.85' TO W 1/4 COR.  
5.29; S 00°14'49"W 2,663.85' TO  
W 1/4 COR. SEC. 32. SET REFS & FENCE  
POSTS.

S.W. COR. SEC. 29

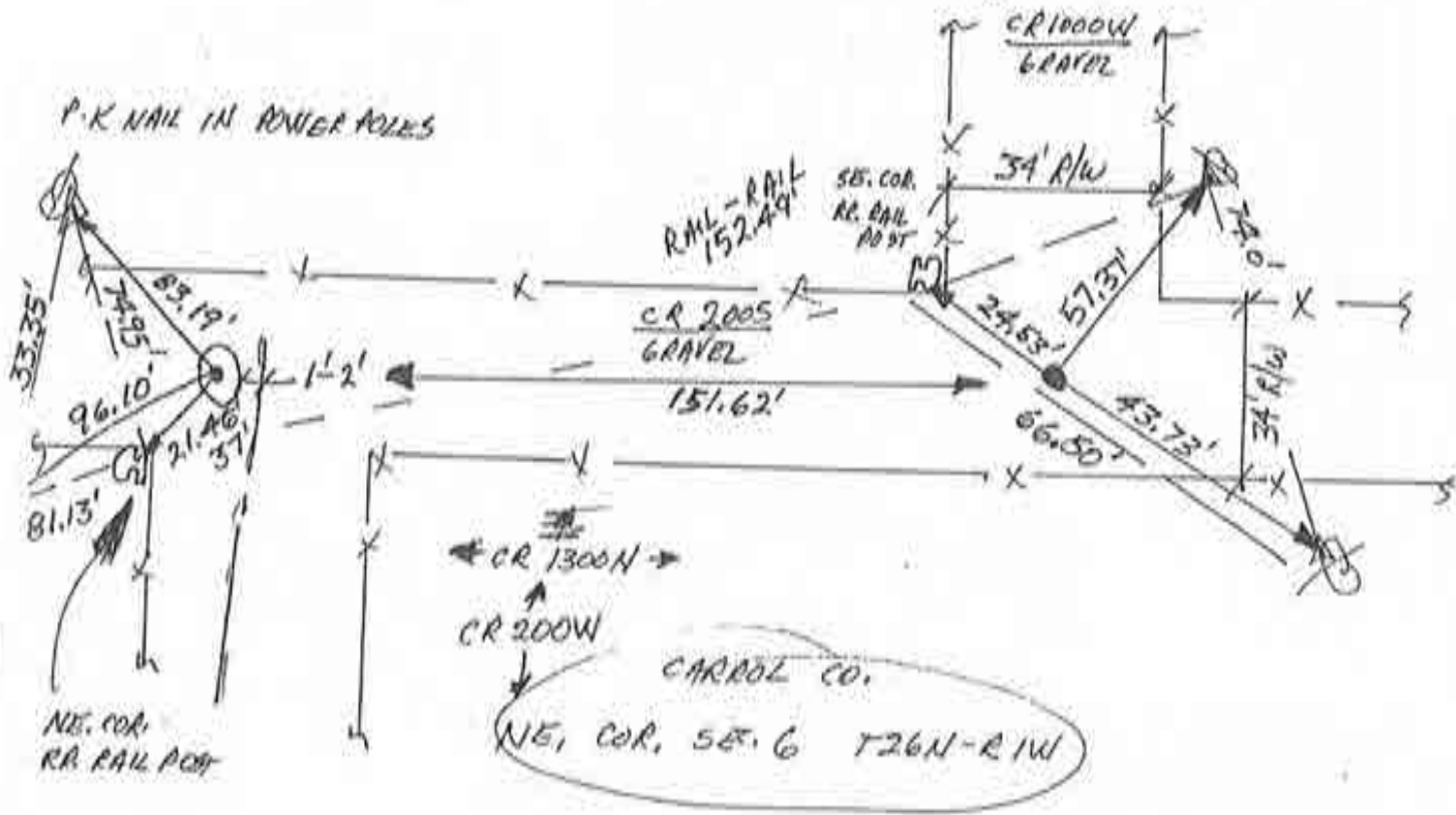


1. WEDS. 18 OCT 89 DIA ALS 0537, F. PANIC!  $\phi$ :  
NO METAL; SET REFS; WILL DIG
2. SAT 21 OCT '89 DIA 0537. FOUND STONE 1 1/2' X 1' X 1'  
2' DEEP. 7" SCRIBED IN TOP FLAT SURFACE.
3. MON. 13 NOV '89 SET RRS. W/C.P. @ STONE  
REFS



W 1/4 COR SEC 32

1. WOODS. 18 OCT '89 OLA RES 0537, F. ANNICI & NO METAL CONTAINING; SET APPS; WILL DIG BOTH.
2. STANDARD CORNER NO 304. CLOSING FOUND 1'x1/2' L (2' DEPT) STONE & 8' BELOW ROAD SURFACE & 2'-2' WEST OF R/W SPALT.



3. TUES. 14 NOV '89 SET RAS. W/C.P. & CLOSING CORNER STONE. SET RAS. W/C.P. & R/W SPALT FOR STANDARD CORNER.

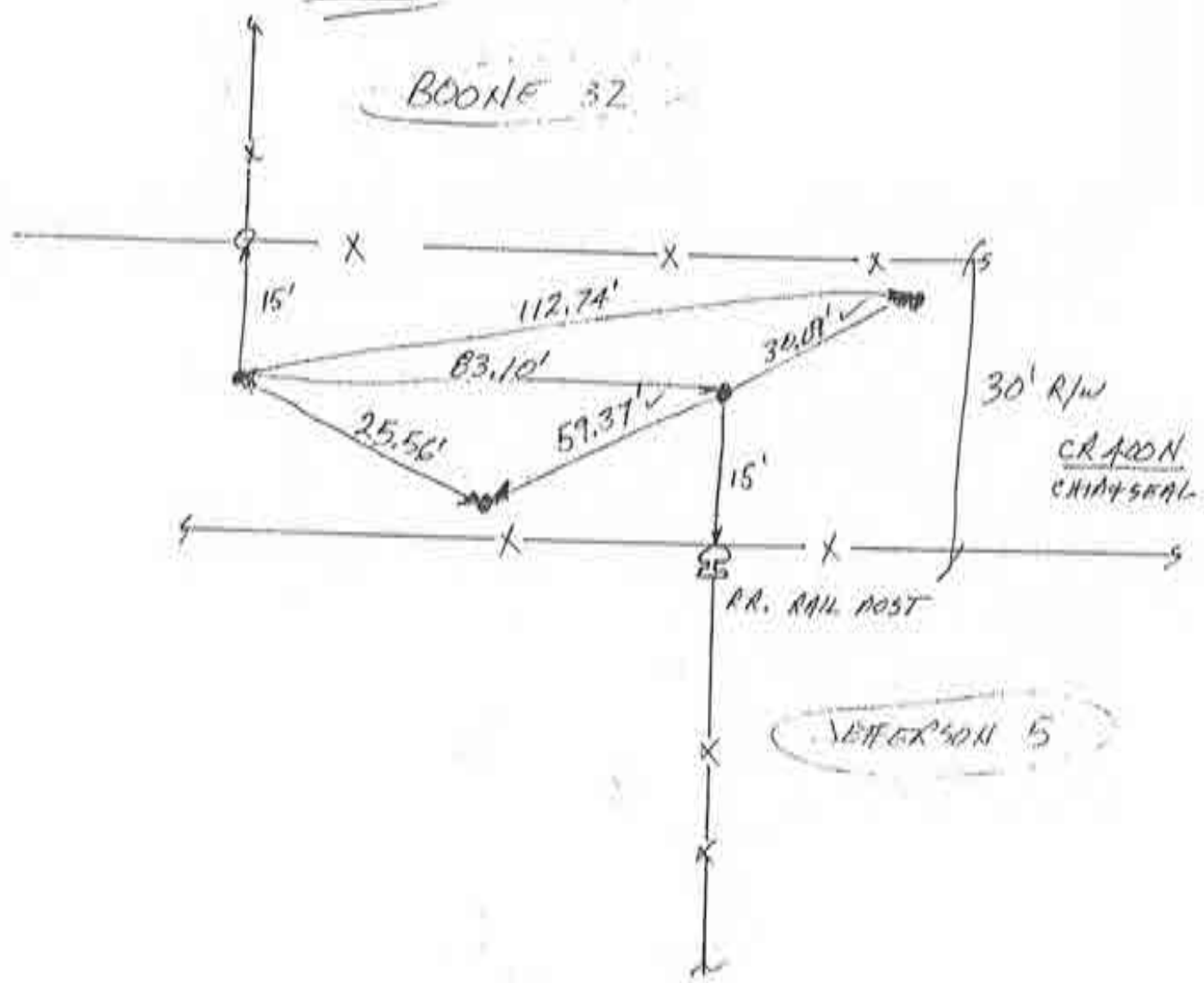
SW. COR SEC. 32

1. 11 OCT '87 WOODG. ALA RLS 0537  
F. PANICI, L. BILLMAN CO. SUR.;  
NO METAL
2. SET • = CENTERED PUNCHED RR. SPIKES



NO SCALE

BOONE 32



(FOR BOONE T. S 1/4 COR SUR. 32)

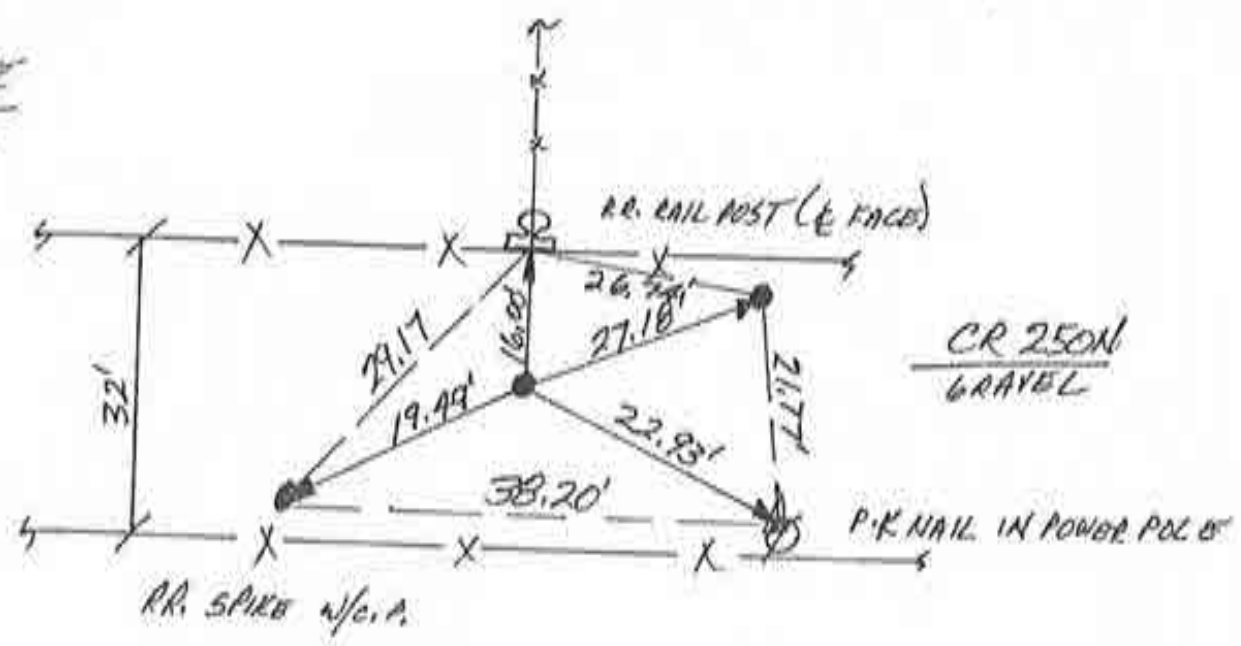
FOR JEFF. T. N 1/4 <sup>FOR</sup> SEC. 5

Corner G-1 2009 Project

F-1

1. TUES 24 OCT '09 OLA ALS 0537, F. PANICIA  
 NO METAL SOUNDING, SET RR. SPIKE  
 W/CENTER PUNCH @ 6" IN R/W 4" IN  
 LINE W/ FIELD DIVISION, SET REFS

NO SCALE



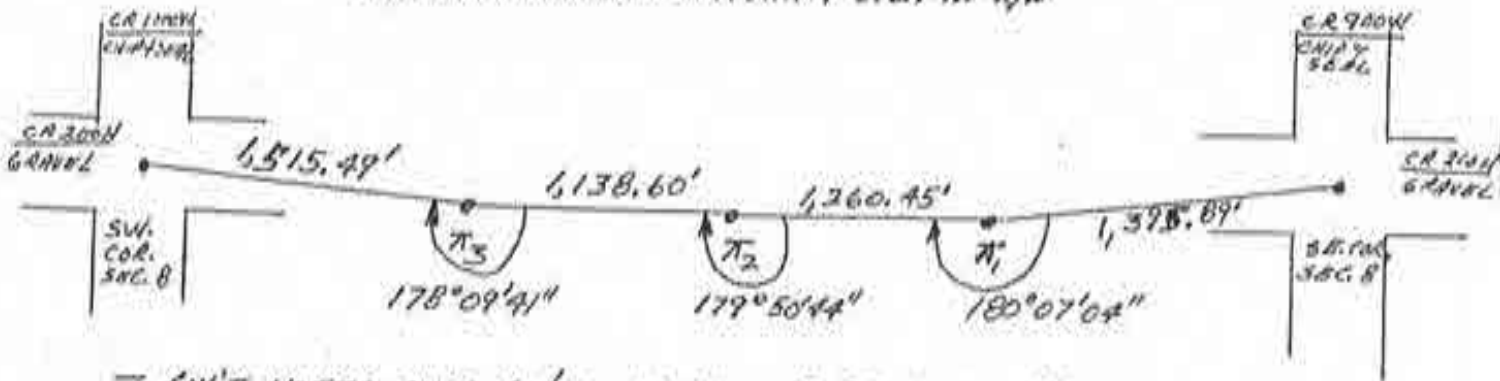
CENTER SEC 8

ES

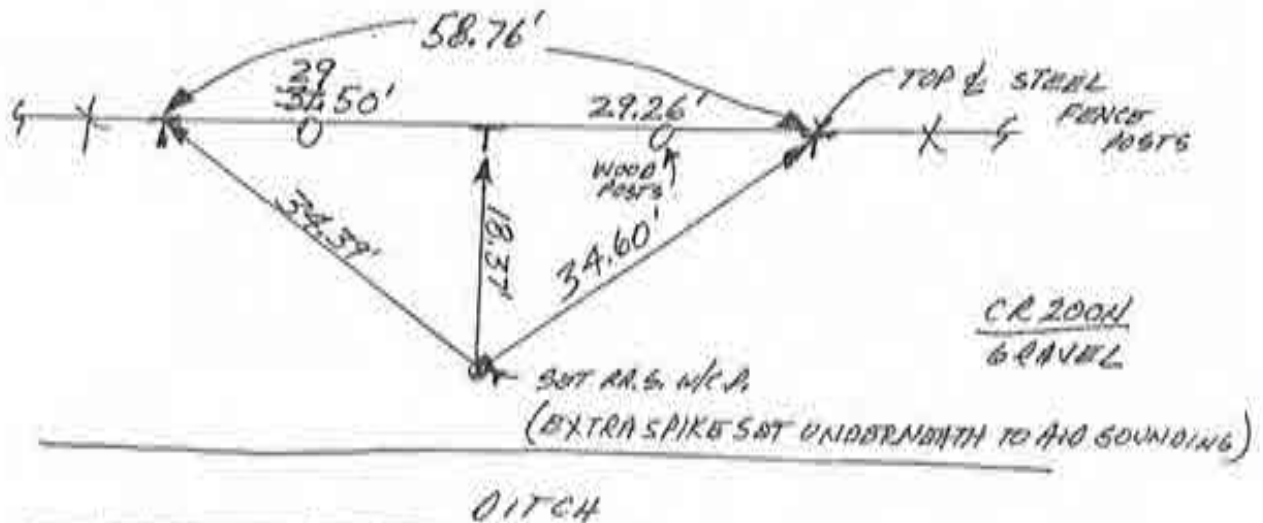
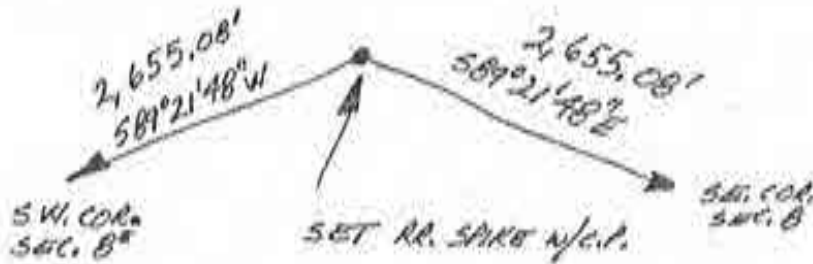
Corner G-7 2009 Project

N  
↑  
NO SCALE

1. TUES. 24 OCT '89 DIA RLS 0537, F. PANICI & NO VISIBLE STARTING POINT
2. WED 25 OCT '89 WHEELER WITH ROLOTAPE MIDPOINT, NO METAL
3. SAT 28 OCT '89 DIA 20'x15'x2' DEEP HOLE @ MIDPOINT, NO JOY
4. FRI 2 NOV & MON 27 NOV, TUES 28 NOV TRAVELLED & SET RR. SPIKE W/CENTER PUNCH @ MIDPOINT & SPLIT IN R/W



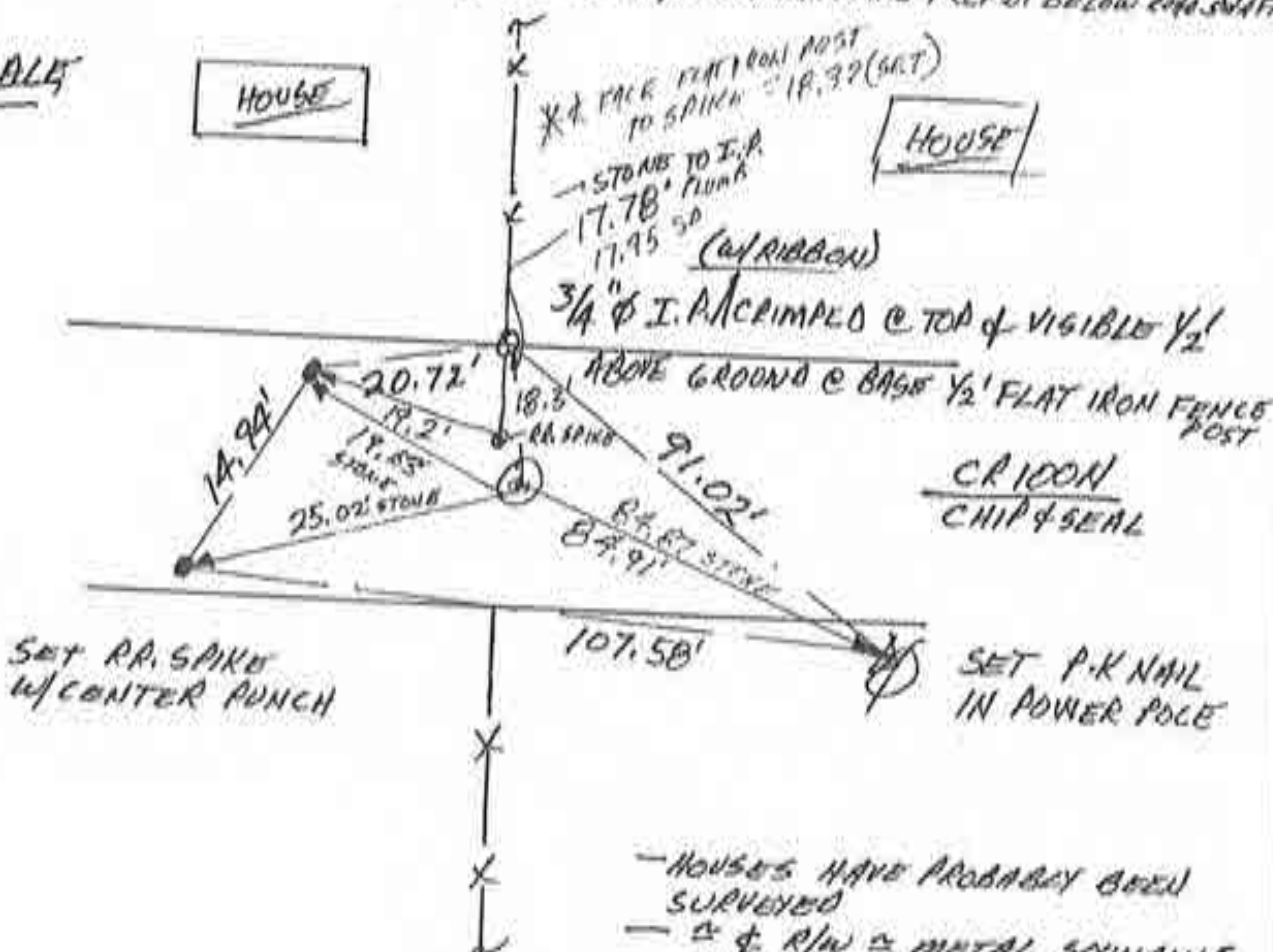
- GOV'T NOTES GIVE 40/40 DISTANCE @ SINGLE PRO.
- ANGLES OBSERVED WITH 6" TOTAL STATION 4 TIMES (2 DIRECT, 2 REVERSE)
- DISTANCES E.O.M. HORIZONTAL
- 3 INSTRUMENT STATIONS DUE TO TERRAIN - HILLY
- COORDS. COMPUTED, BEARINGS ROTATED; SE. COR. TO SW. COR. = N 90° W - 5,309.8300' @ MIDPOINT @ 2,654.9150'
- TANGENT @ MIDPOINT NORTH TO SPLIT IN R/W = 29.50'



5 1/4 COR. SEC. 8  
Corner G-9 2009 Project F-6

N  
↑  
NO SCALE

1. WEDS. 25 OCT '89 BY DLARLS 0537, F. PANICU  $\phi$ , FOUND METAL, WILL EXPOSE @ TIME OF DIG WITH BACKHOE, SET REFS
2. SAT 28 OCT '89; FOUND RR. SPIKE & REF'D. BELOW THE SURF



SET RR. SPIKE  
W/ CENTER PUNCH

SET P-K NAIL  
IN POWER POLE

- HOUSES HAVE PROBABLY BEEN SURVEYED
- $\phi$  & R/W  $\approx$  METAL SOUNDING SHOWS BUBBLE IN PAVEMENT, LOOKS LIKE STONE BENEATH

3. FOUND STONE @ 1.5' BELOW PAVEMENT @ 3R/W SPILT  $\phi$   $\approx$  1' EAST OF RR SPIKE. STONE IS 25.02' LONG & 1' THICK W/ POINT ON TOP. MEASURED TO SAID TOP POINT.

4. FRI. 10 NOV '87 SET RR SPIKE W/C.P @ STONE REFS

S 1/4 COR. SEC. 17

N  
↑  
NO SCALE

1. ADON 30 OCT '89 DLA RLS 0537 F. PANICI &  
NO METAL SOUNDING IN ROADWAY & FIELD DIVISIONS  
ST. NW 24 PLANS DO NOT CALL OUT POSITION NOR  
MONUMENT, NO PRIVATE SURVEY ON FILE WITH  
COUNTY SURVEYOR CALL OUT CORNER, POSITION REQUIRES  
TRAVERSE OF SECTION WHICH IS BEYOND SCOPE OF  
THIS PROJECT. -NO POINT SET.

SOUTH 1/4 COR SEC. 20

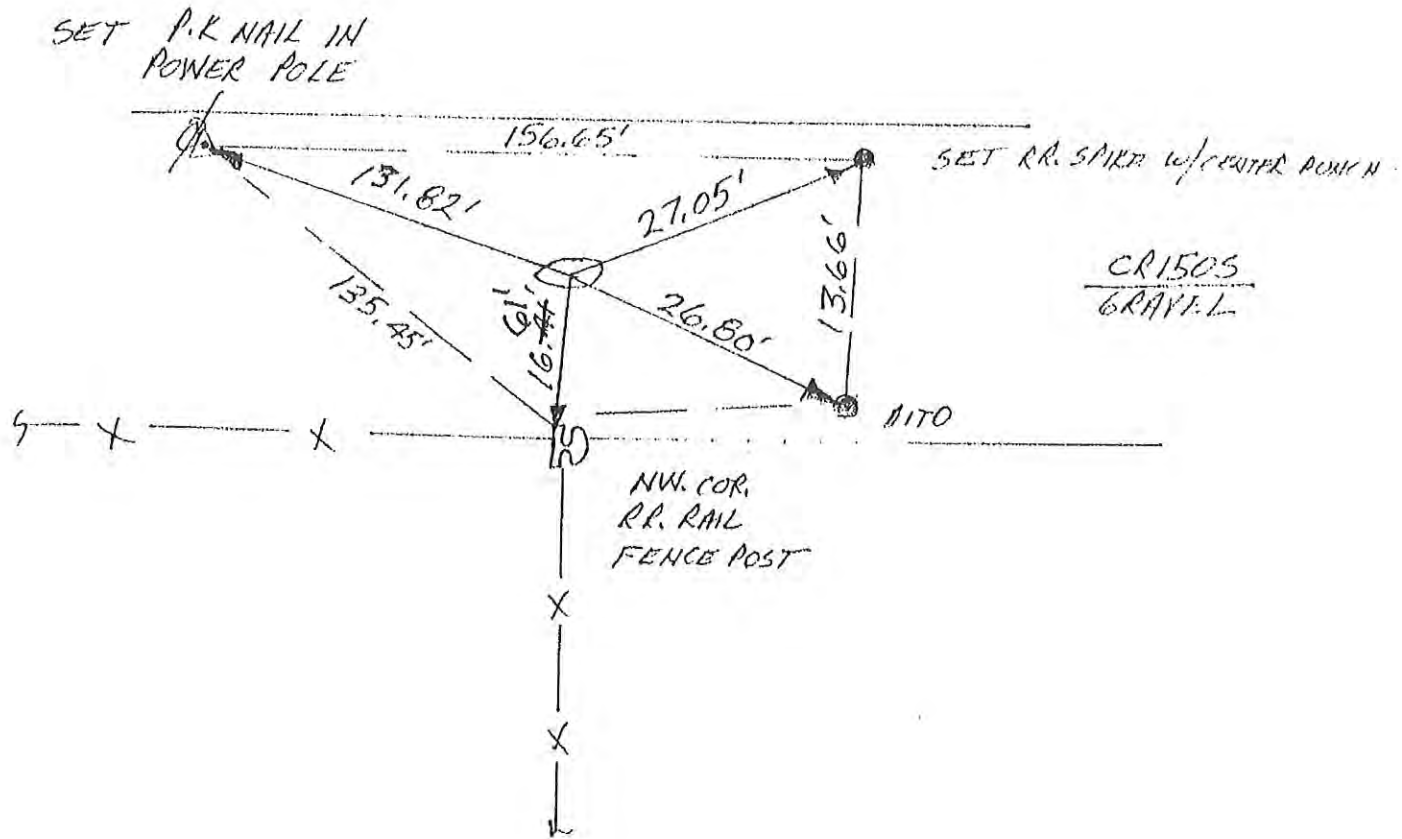
Corner G-17 2009 Project

~~E=10~~



N  
↑  
NO SCALE

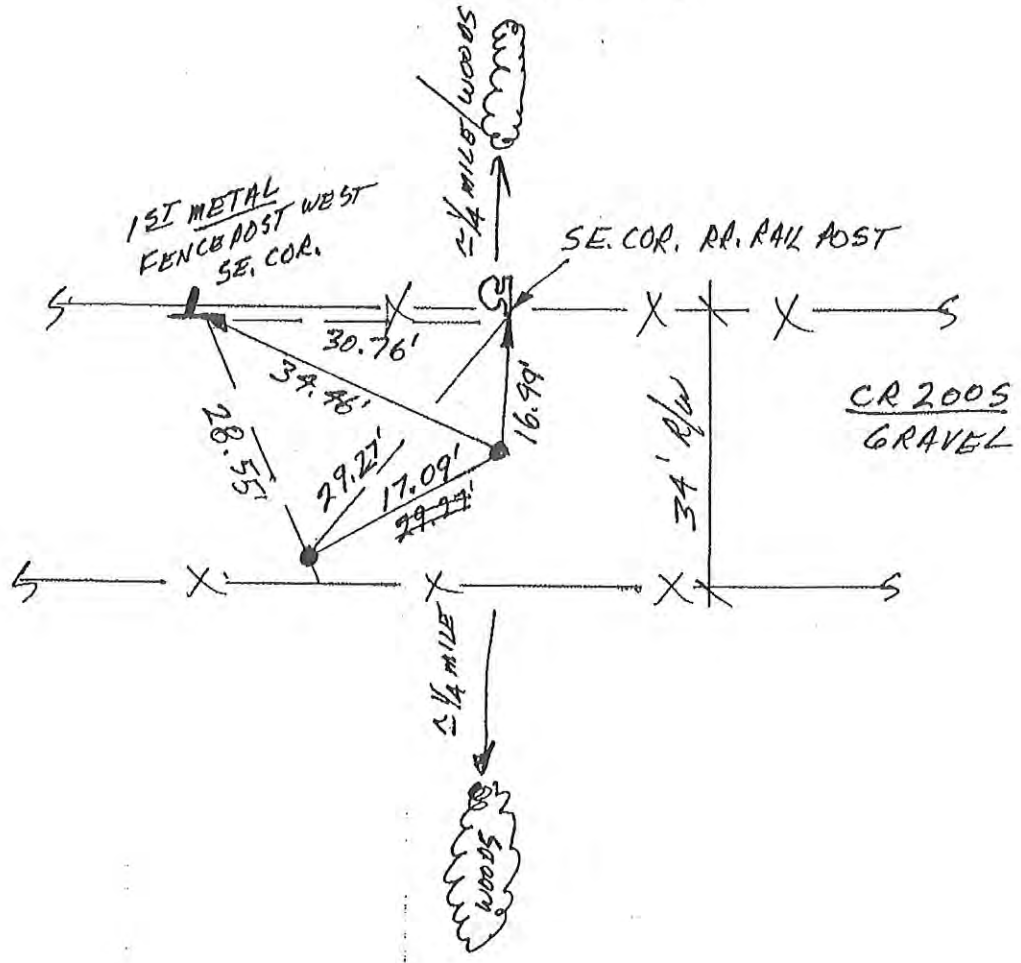
1. TUES 3<sup>rd</sup> OCT '89 DLA RLS 0537 F. PANICIA  
FOUND STONE @ SURFACE OF ROAD 4' R/W SPLIT  
IN LINE WITH FENCE TO SOUTH. SET REFS;  
WILL LOWER STONE WITH BACKHOE &  
SET RR SPIKE OVER TOP POINT / REF'D. POSITION.  
— NO VISIBLE MARKINGS ON STONE, WILL USE  
TOP POINT  
— NO METAL SOUNDING
2. MON 6 NOV '89 LOWERD STONE @ 2'. WILL  
SET RR SPIKE W/CENTER PUNCH @ REFS.
3. MON 13 NOV '89 SET RRS. W/C.P. @ STONE REF



CENTER SEC. 32

N  
 ↗  
NO SCALE

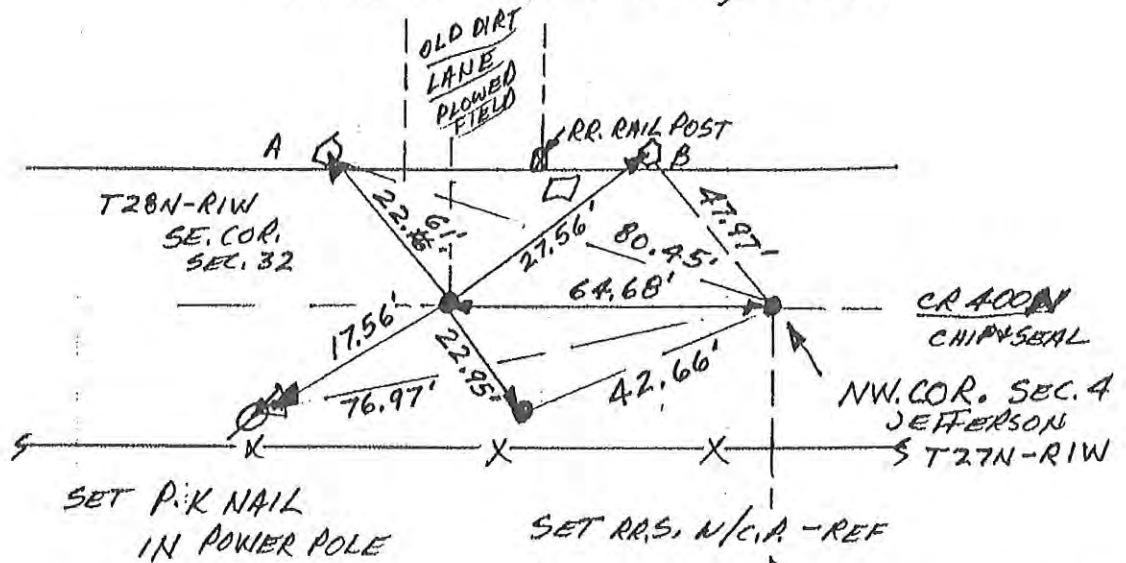
1. WED 18 OCT '89 DLA RL50537, F. PANCA  
 Ø; NO METAL @ FIELD DIVISION
2. SAT 21 OCT '89 DITO, NO STONE, NO  
 POST, NO PIT
3. TUES. 14 NOV '89 SBT RRS. W/C.P. @  
 R/W SPLIT



S 1/4 COR 32

N  
↑  
NO SCALE

1. WEDS. 11 OCT '89 DLARS 0537; F. PANICI & L. BILLMAN CO. SUR.; STANDARD CORNER FOR SE. COR. SEC. 32 BOONE WAS DUB EARLIER - MONUMENT & REFS "C" & "D" WERE MISSING.
2. MAGNET PLACED ON STONE GIVES STRONG SOUNDING. REFS "A" & "B" IN GOOD CONDITION & INTERSECT @ SOUNDING. SET RR. SPIKE W/CENTER PUNCH @ REF'D. DISTANCES.
3. FRI. 13 OCT '89 DUB @ RECORD FALLING 64.68' EAST ADJACENT TO PREVIOUS DIG. FOUND NO POST, NO STONE, NO PIT.

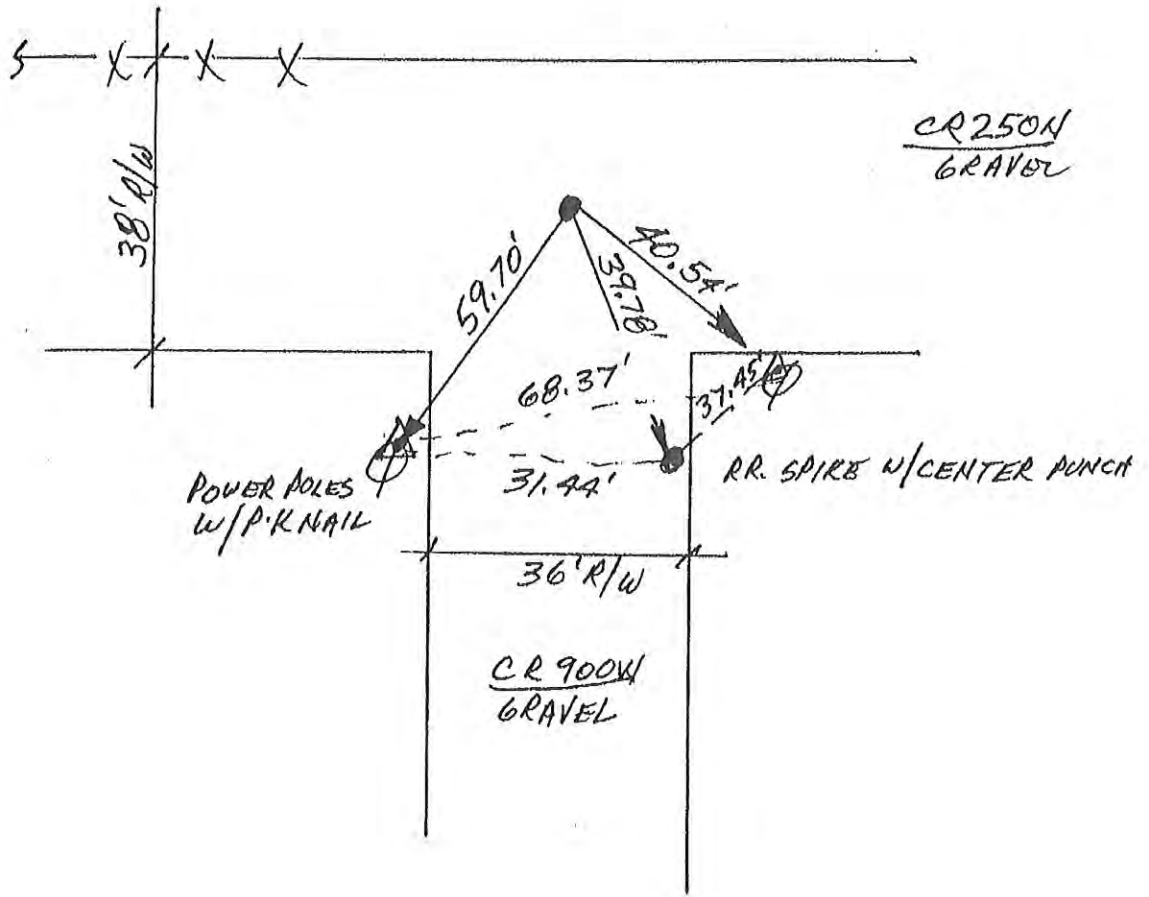


4. THURS. 2 NOV. '89 SET RR. SPIKE W/C.P. @ RECORD FALLING & @ 15.3' OF SOUTH R/W FENCE (SAME AS STANDARD CORNER). SET NEW REFS.
5. CLOSING POSITION @ FITS WOODS LINE @ 1/2 MILE SOUTH

NW. COR. SEC. 4

N  
↑  
NO SCALE

1. TUES 24 OCT '89 DLARLS0537, F. PANICI Ⓞ  
NO METAL SOUNDING, SET REFS, WILL DIG
2. SAT 28 OCT '89 MAKE 6'x6' 2' DEEP HOLE, NO  
STONE NO POST, NO MIT; WILL SET RR SPIKE  
C R/W & PLIT
3. WEDS 8 NOV '89 SET RR. S. W/C.P. C R/W. S.  
C ≈ Ⓞ.4' DEEP

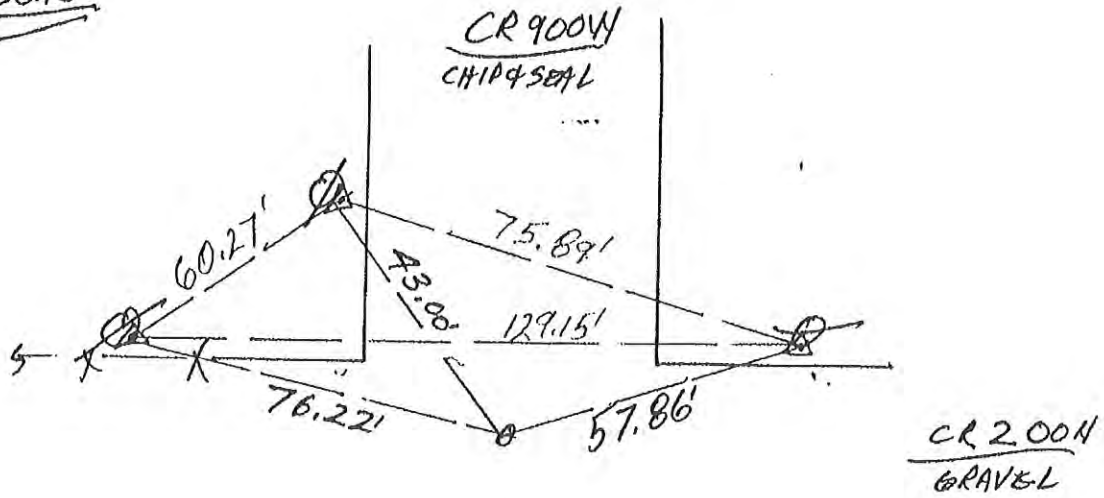


W 1/4 COR. SEC 9

~~G-5~~

1. TUES 24 OCT '89 DLA RLS 0537, F. PANICI  $\phi$ ; FOUND METAL & SET REFS, WILL DIG
2. SAT 28 OCT '89 DUG 3'x5'x3' DEEP HOLE; NO STONE, NO POST, NO PIT; WILL REPLACE RR. SPIKE & REFS.
3. FRI 10 NOV '89. SET RRS. W/C.A.C. FOUND SPIKE REFS.

N  
↑  
NO SCALE



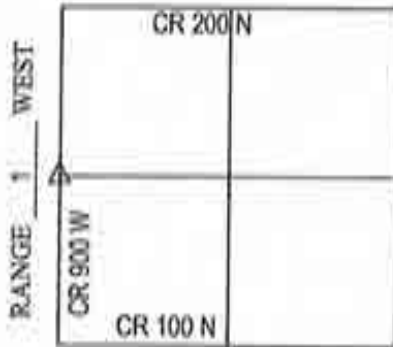
NW COR 16

~~6-6~~

# CORNERSTONE RECORD BOOK

## SITE MAP

SECTION 16  
TOWNSHIP 27 NORTH

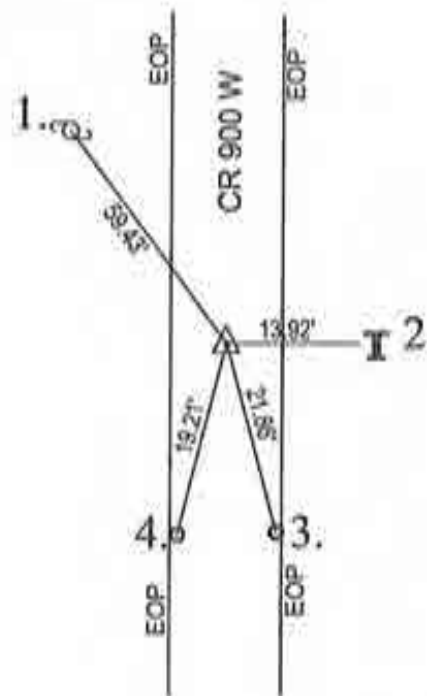


Witnessed by: Chuck Sterrit  
Willie Elliott  
D. Jones

OFFICE OF THE CASS COUNTY SURVEYOR, LOGANSPORT, INDIANA  
CORNER DESCRIPTION: W 1/4 CORNER SEC. 16, TWP-27-N, RNG-1-W (I-11)  
DATE RECOVERED: DECEMBER 3, 2009  
CORNER RECOVERED BY: RANDALL MILLER

### SURVEYOR'S REPORT:

THE CASS COUNTY CORNERSTONE RECORDS INDICATED THAT ON OCTOBER 28, 1989 THE CORNER WAS EXCAVATED AND NO MONUMENT WAS FOUND BELOW THE SURFACE OF THE ROAD AND A RAILROAD SPIKE WAS SET AT THE "RW SPLIT". ON DECEMBER 3, 2009 SAID SPIKE WAS REMOVED AND A 4'X4'X4' HOLE WAS EXCAVATED AND PROBED WHERE NO STONE WAS FOUND. ON DECEMBER 30, 2009 THE RAILROAD SPIKE WAS SET AT THE SURFACE OF THE ROAD IN ITS FOUND LOCATION AND THE REFERENCES WERE VERIFIED.



MONUMENT SET: RAILROAD SPIKE FOUND

- REFERENCES: 1. PK NAIL FOUND 12" ABOVE GRADE IN SOUTHWEST SIDE OF UTILITY POLE  
2. SOUTHWEST CORNER RAILROAD CORNER POST  
3. RAILROAD SPIKE FOUND AT THE EDGE OF PAVING  
4. RAILROAD SPIKE FOUND AT THE EDGE OF PAVING

### CERTIFICATION:

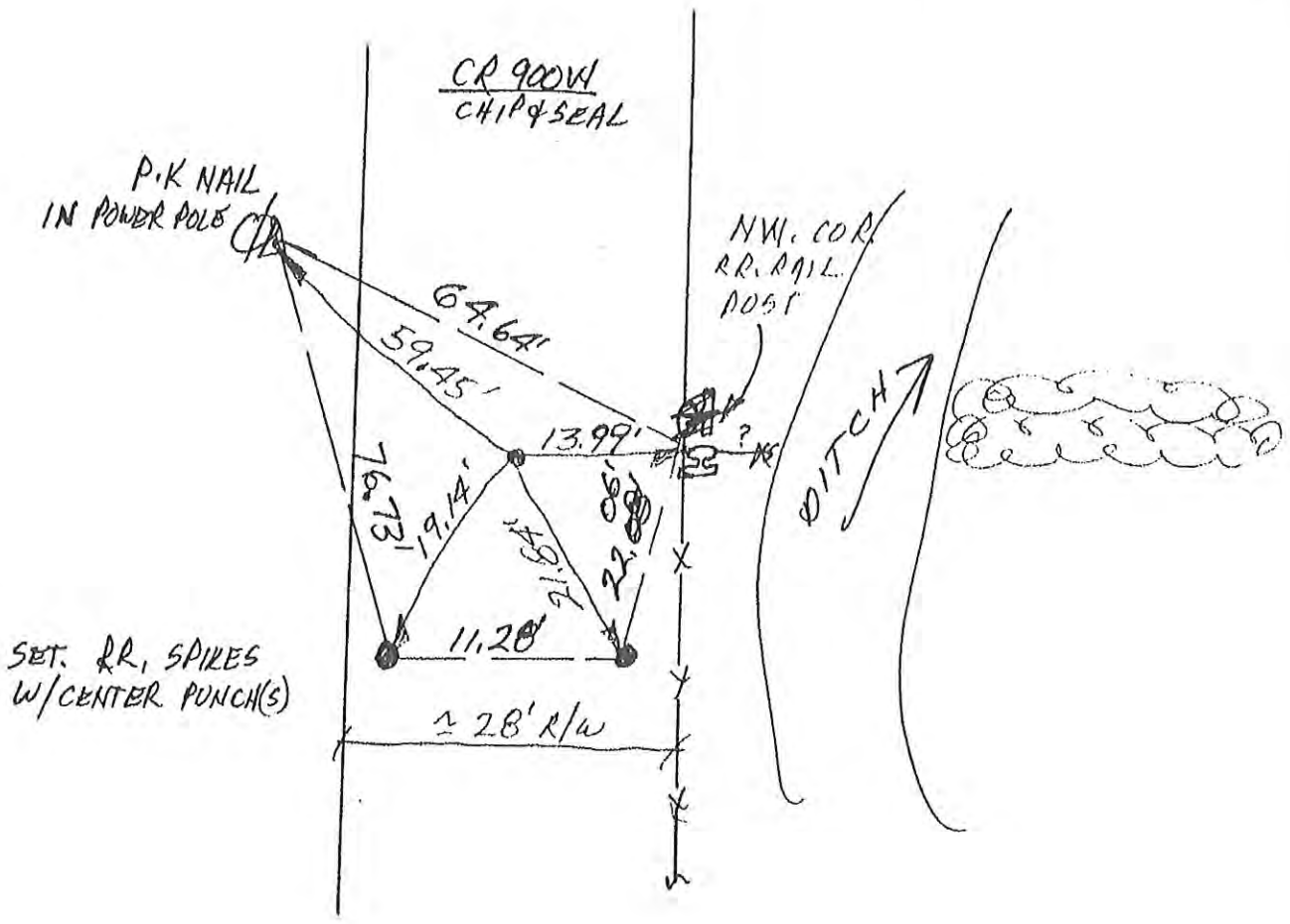
I, THE UNDERSIGNED, RANDALL MILLER, A LAND SURVEYOR REGISTERED IN THE STATE OF INDIANA UNDER I.C. 25-31, DO HEREBY CERTIFY THAT I HAVE RECOVERED THE CORNER HEREON SHOWN AND DESCRIBED.

*Randall Miller*  
RANDALL D. MILLER  
R.L.S. #880001



N  
↑  
NO SCALE

1. WED 25 OCT '89 DLA ALB 0537, F. PANICI  $\phi$ .  
NO METAL SOUNDING; WILL DIG @ BUBBLE IN ROAD  
@ R/W SPLIT ACROSS FROM RR. RAIL POST
2. SAT 28 OCT '89, DUG 2' X 4' X 3' DEEP HOLE @  
RR. RAIL POST & R/W SPLIT; NO STONE, NO POST,  
NO PIT; WILL SET RR. SPIKE @ R/W SPLIT.
3. CAUTION TO FURTHER USE - VERIFY DEEDS &  
MEASURED DISTANCES.
4. MON 20 NOV '89 SET RR S.W./C.P. @ R/W SPLIT



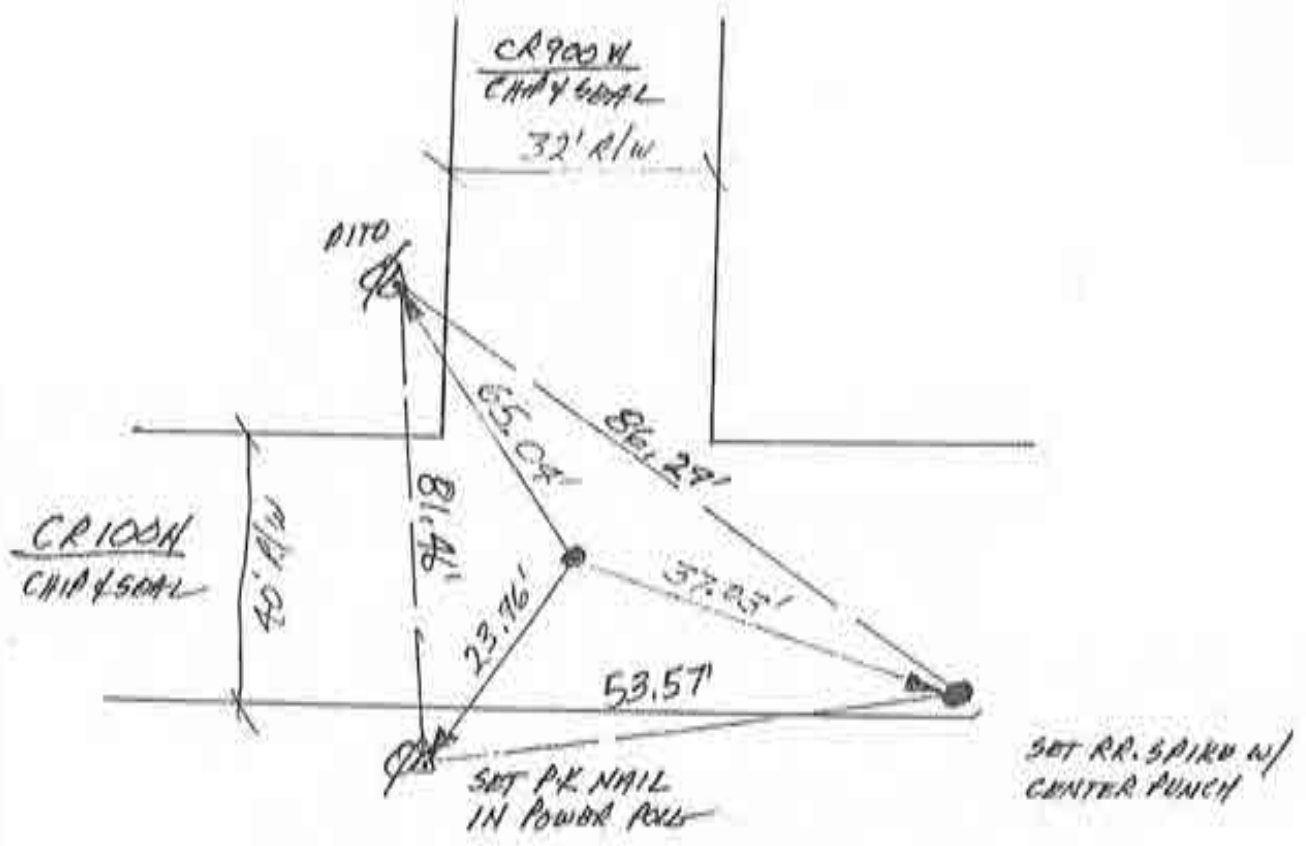
W 1/4 COR. SEC. 16





NO SCALE

1. WED. 25 OCT '89 04:15 0537, F. PANICI @,  
NO METAL SOUNDING, WILL DIG, SET REFS.
2. SAT 28 OCT '89, NO STONE, NO POST, NO PI.  
HOLE = 4' X 4' X 3'; WILL SET RR. SPIKE @  
R/W SPIT.
3. FRI. 10 NOV '89 SET PRS. W/C. P. E. R/W SPIT.



SW. COR. SEC. 16

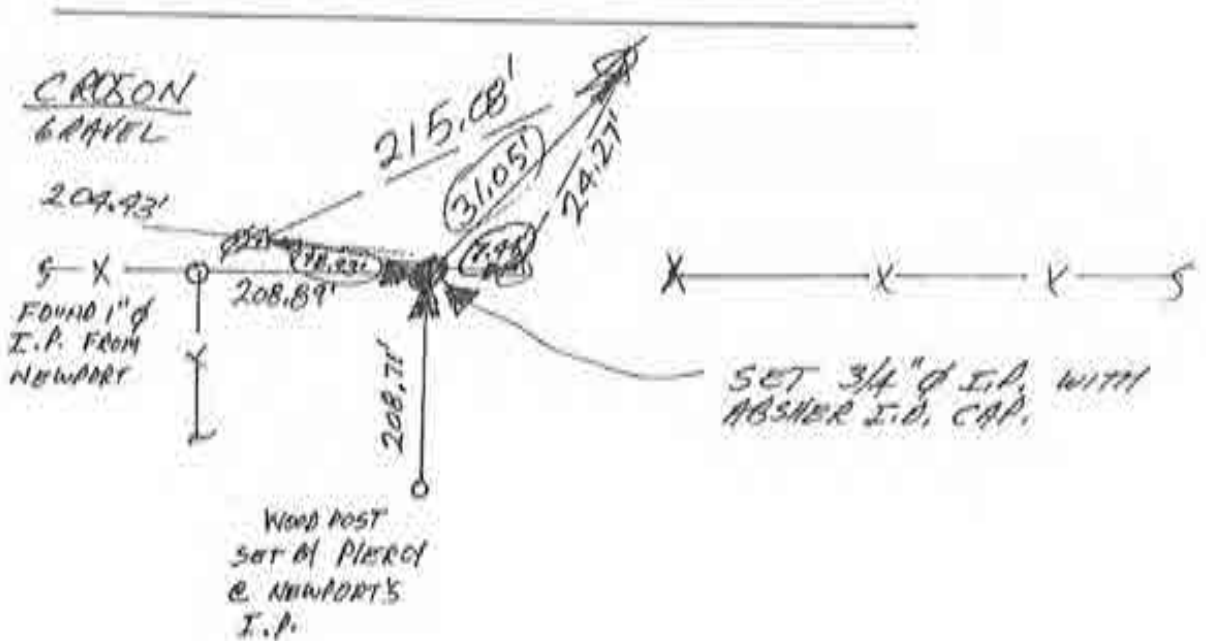
~~E-B~~

Corner I-13 2009 Project



NO SCALE

1. 28 OCT '89 SAT. OLA RLS 0537, F. PANICI & THIS POSITION WAS SURVEYED BY NEWPORT (SEE SURVEYS # 3335 & 3793 OF 29 JULY 1986 & 29 JULY '86 RESPECTIVELY & CO. REC. MISC. 1072535 & MISC. 1072733 RESPECTIVELY).
2. ORIGINAL GOV'T CORNER PROBABLY CUT FOR ROAD BY AT LEAST 10' DOWN. NEWPORT SURVEYS [ESTABLISHES] CORNER & REPRODUCED FOR THIS WORK BY 208.89' & 208.71' INTERSECTION.
3. REP'S SET.



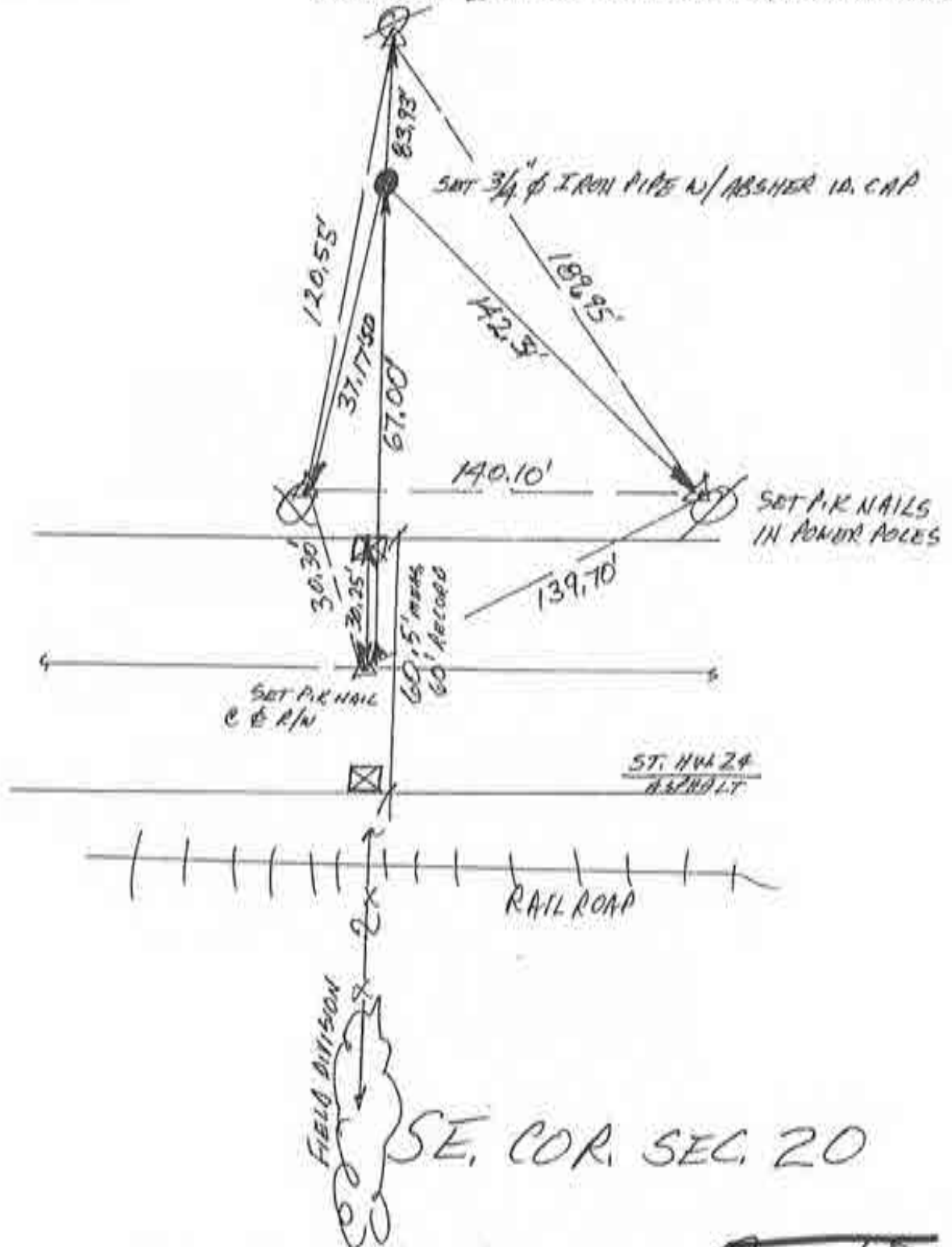
W 1/4 COR. SEC. 21

Corner I-15, 2009 Project



N  
 NO SCALE

1. MON 30 OCT 89 DIARLS 0537, F. PANICI  $\phi$ ;  
 @ FIELD DIVISION & ST. HWY. 24 PLANS & R/W MARKER  
 MADE ONE @ 67' AS INDICATED BY PLANS; NO  
 STONE WAS FOUND. SET P.K. NAILS R/W 3/4" IT  
 FOR  $\phi$  & SET I.P. W/ ABSHER ID, CAP @ 67'  
 NORTH OF  $\phi$  @ FIELD DIVISION & R/W MARKERS



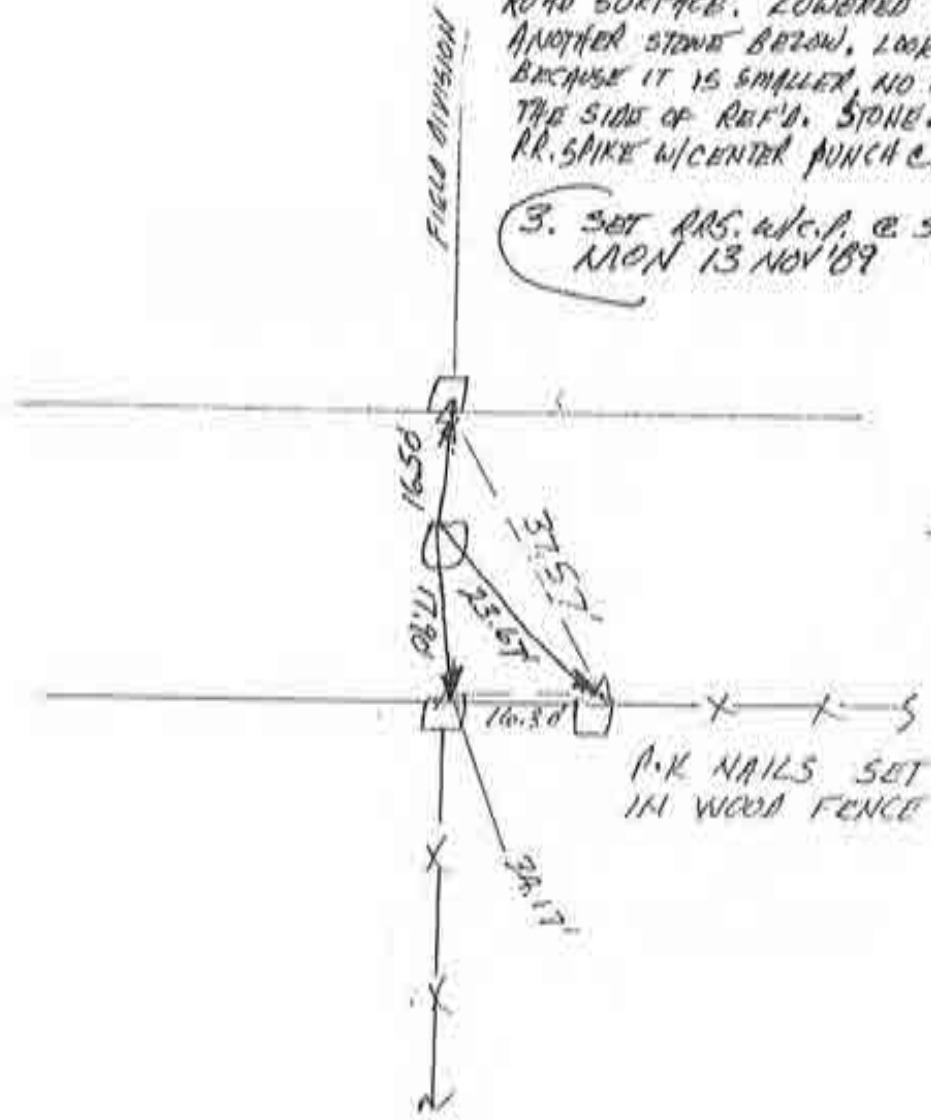
Corner I-17 2009 Project

570



NO SCALE

1. TUES 31 OCT '89 DARRLS 0537, F. ANICKI  $\phi$ , NO METAL SOUNDING, WILL #16
2. MON 6 NOV '89. FOUND 1' LONG X 1' WIDE X  $\phi$ . 2' THICK, FLAT STONE WITH THIN EDGE, UP. REF'D. TOP POINT. STONE IS  $\phi$ . 5' BELOW ROAD SURFACE. LOWERED  $\phi$  2'. FOUND ANOTHER STONE BELOW. LOOKS LIKE A WITNESS BECAUSE IT IS SMALLER NO MARKS & LAID TO THE SIDE OF REF'D. STONE. WILL SET RR. SPIKE W/CENTER PUNCH & REF'S.
3. SET RR'S. W/C.P. & STONE REF'S MON 13 NOV '89

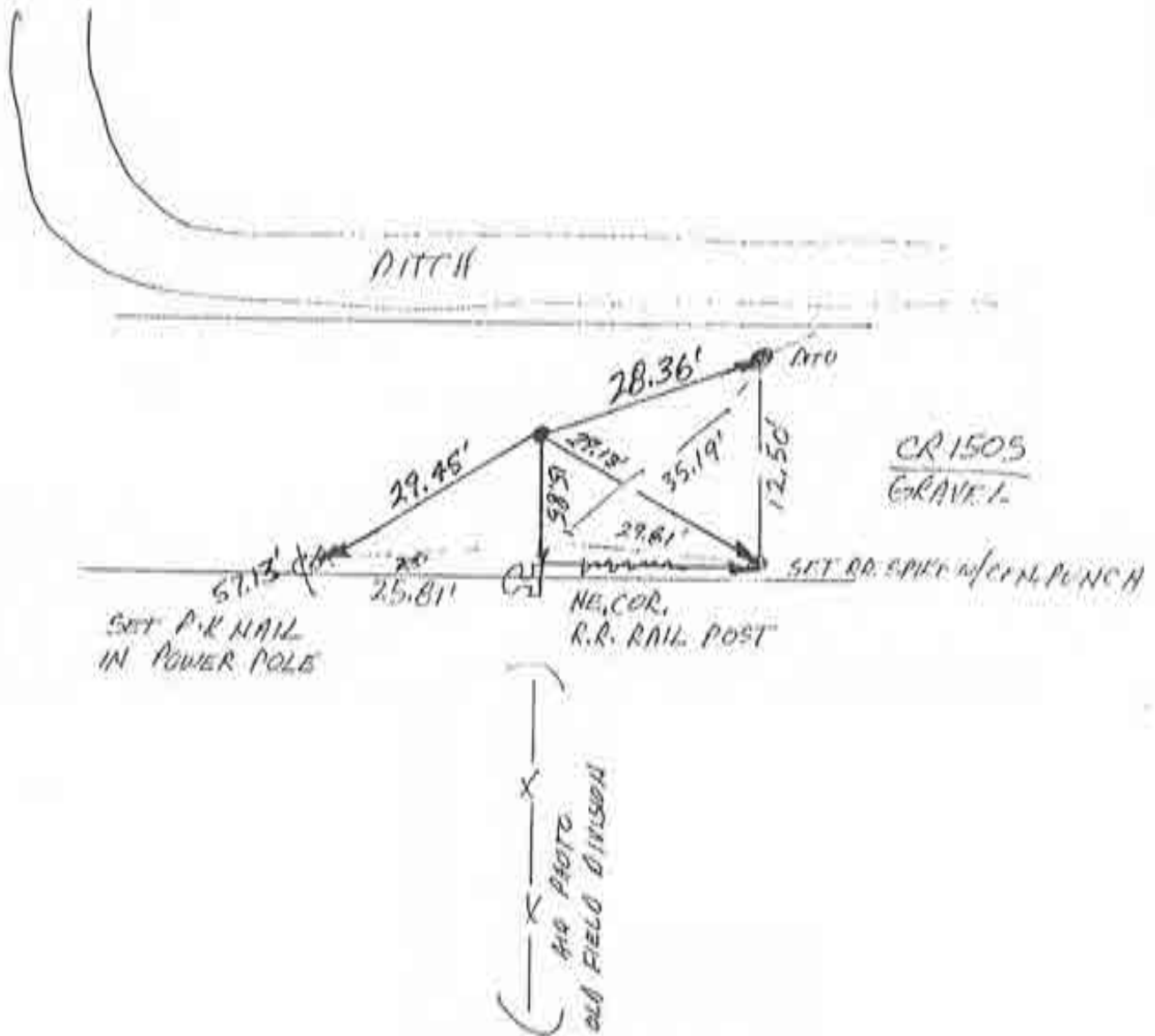


SW. COR. SEC 28

~~G/TZ~~

N  
↑  
NO SCALE

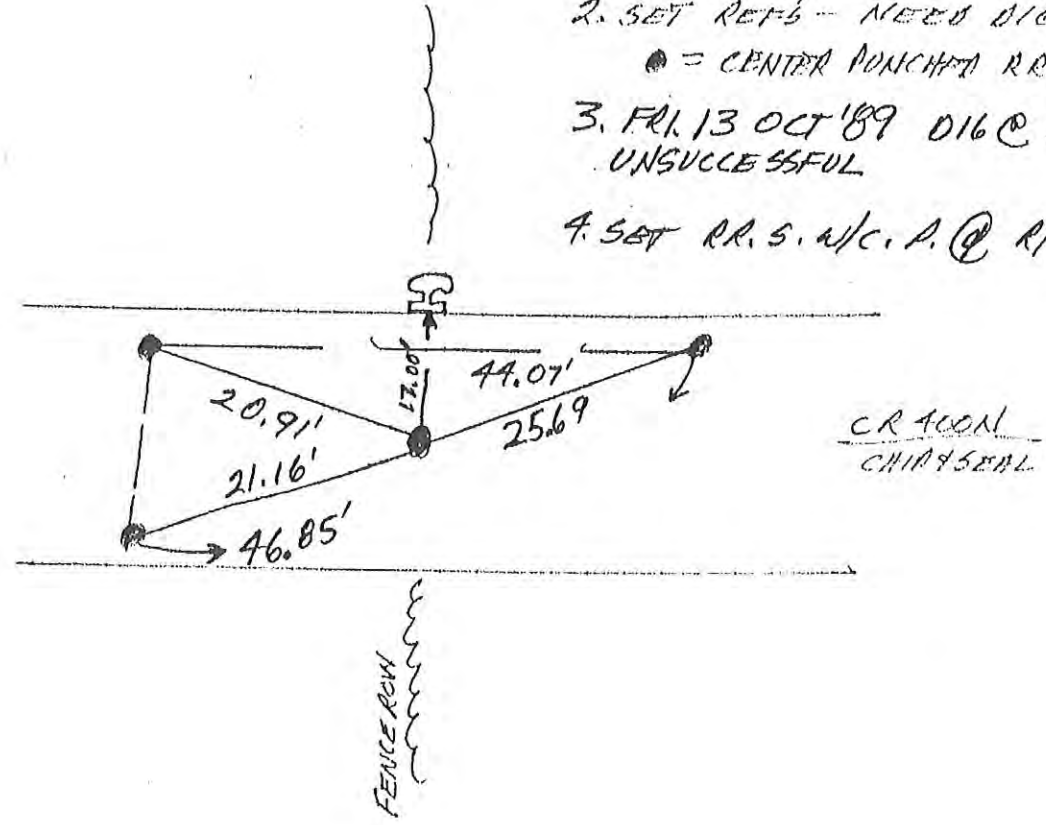
1. TUES 31 OCT '89 DIA RLS 0537, F. PANICIA;  
NO METAL SOUNDING; SET R.R.'S WILL DIG
2. MON 6 NOV '89 DUG 20' X 4' X 2 1/2" HOLE; NO  
STONE, NO POST, NO PIT. WILL SET R.R. SPIKE  
W/ CENTER PUNCH & R/W SPLIT.
3. MON 13 NOV '89 SET R.R.S. W/C.P. & 32' R/W SPLIT  
Φ & FIELD DIVISION



W 1/4 COR. SEC. 33



1. WEDS. 11 OCT '89 M/LA RLS C537  
F. MAUCI; L. BILLMAN CO. SUR.;  
NO NOTES; NO METAL SOUNDING
2. SET REFS - NEED DIG  
● = CENTER PUNCHED RR. SAIKE
3. FRI. 13 OCT '89 DIG @ SPLIT  
UNSUCCESSFUL
4. SET RR. S. W/C. P. @ R/W SPLIT = 17'



5 1/4 COR 33 BOONE

FOR JEFFERSON (N 1/4 COR SEC. 4 ? [BY POSSESSION])

~~ET-1~~

Corner K-1 2009 Project

1. TUES 24 OCT '89 014RLS 0537, F. PANICCI &  
NO VISIBLE STARTING POINTS BEYOND SCOPE  
OF PROJECT.

CENTER SEC. 9

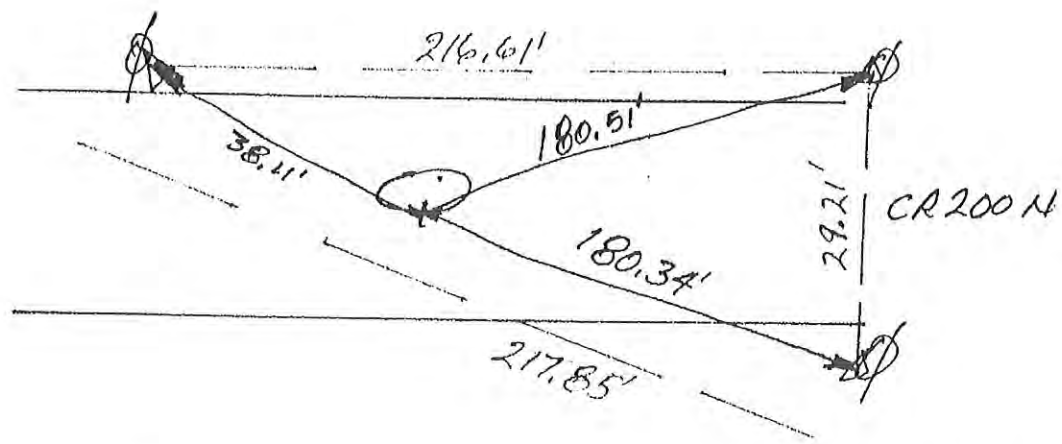
Corner K-7 2009 Project

~~#5~~



N  
 ↑  
NO SCALE

1. TUES, 24 OCT '89 DLA RLS 0537 F. PANICI  $\phi$ , NO METAL  $\odot$  FENCE FROM SOUTH  $\neq$  ROJ  $\odot$  SET  $\odot$  HERE; WHEELED  $\frac{1}{2}$  THE DISTANCE, NO METAL  $\neq$  LIVE'S WITH SAID FENCE
2. SAT 28 OCT '89 FOUND 1' LONG  $\times$   $\phi$ . 7' WIDE  $\times$   $\odot$   $\phi$ . 4' THICK STONE; FLAT SIDE OF STONE TO SOUTH HAS CHISELED "  $\frac{1}{2}$ " (SW. COR. [3874 SEC. 9])  $\neq$  2' DEEP FROM  $\cup$   $\frac{1}{2}$  ROAD SURFACE. WILL SET RR. SPIKE  $\odot$  REF. '0 "7"



PATTY

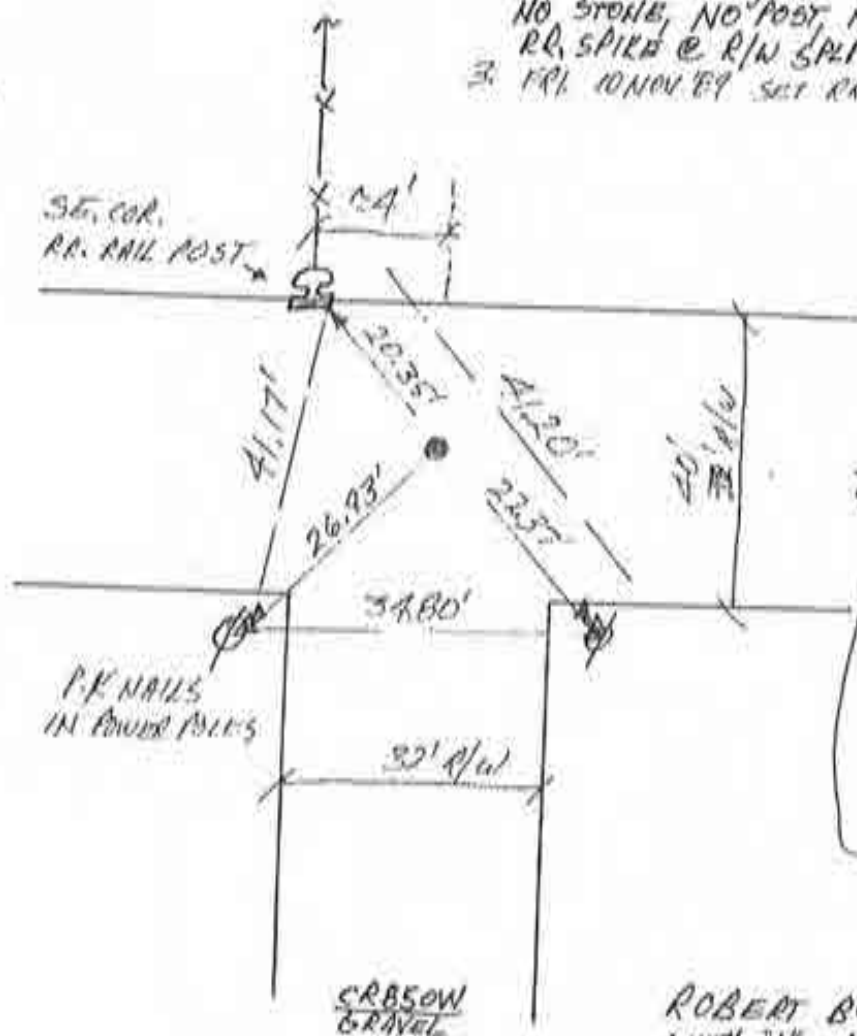
3. FRI 10 ~~SET~~ <sup>NEW</sup> '89; SET RR. S. W/CR.  $\odot$   $\phi$  STONE REFS.  $\odot$   $\phi$ . 5' BELOW ROAD SURFACE.

$\frac{1}{2}$  MILE  
 ↓  
 P  
 x  
 L

N 1/4 COR. SEC. 16

N  
↑  
NO SCALE

1. WED. 25 OCT '87 OLA RLS 0537, F. PANICI & NO METAL SOUNDING, NOTE MR. BURNS WITNESS OF STONE, WILL DIG
2. SAT 28 OCT '87, DUG 10' X 6' X 3' HOLE; NO JOY, NO STONE, NO POST, NO PIT, WILL GET RR SPIRE @ R/W SPILT.
3. FRI. 10 NOV '87 SET RRS. w/c. R.O. R/w 3417



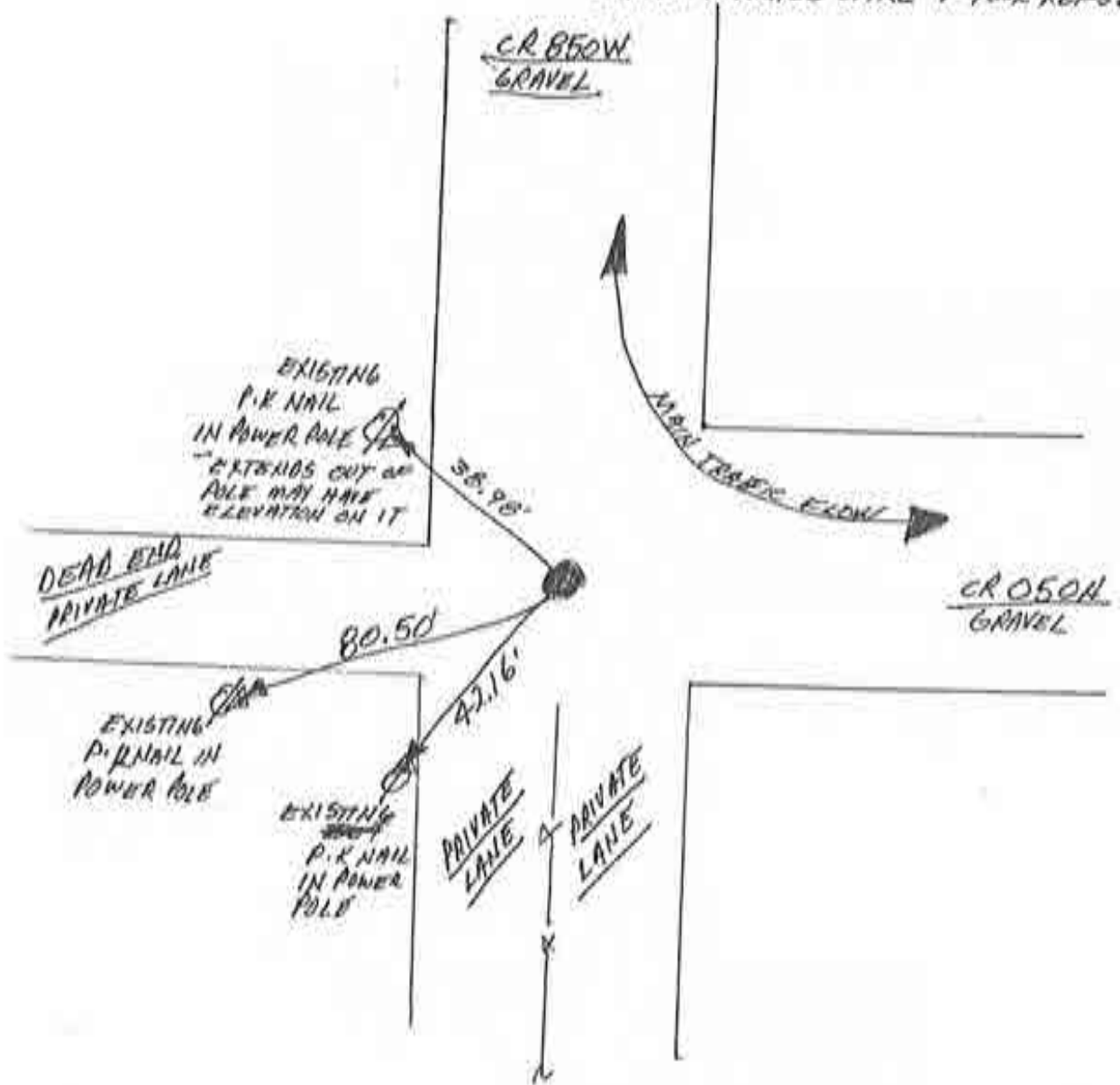
CRIBON  
CHIP & SEAL  
(OLD ST. RD. 24)  
(LOGAN - BURNSTAVILLE -  
KENTLAND - PERU)  
"CORN BERT ROAD"  
HAD RINGS PAINTED  
ON TELEPHONE POLES  
FOR TRAVELERS TO  
KEEP ON THE ROUTE  
- ALL THE WAY TO  
DENVER, CO.

ROBERT BURNS SAW STONE WITH "4" IN TOP NEAR OR AT ROAD SURFACE BEFORE CHIP & SEAL. ROAD WAS SURFACED ABOUT 20 YEARS AGO. BURNS IS 74 YEARS OLD. NO PRIOR EXCAVATION IN INTERSECTION. HE BUILT THE FENCE WITH NEIGHBOR & BOTH KNOW THAT IT IS NOT IN LINE WITH SECTION CORNER.

N 1/4 COR. SEC. 21

N  
↑  
NO SCALE

1. WED. 25 OCT '89 BLA ALB 0537; F. PANICI  
FOUND RR SPIKE @ R/W SPLIT ~ 4.3' BELOW  
GRAVEL SURFACE W/ P.K NAIL IN ~~ADJACENT~~ ADJACENT  
POWER POLES. ROBERT BURNS (SEE NOTES FOR  
NYA COR. SEC. 21, H-B) + NEIGHBOR REMOVED  
STONE MANY YEARS AGO DUE TO TRAFFIC  
HAZARD. BURNS SAYS STONE WAS @ THE  
R/W SPLIT + ABOVE ROAD SURFACE. RR SPIKE  
IS ALSO @ R/W SPLIT; ∴ WILL NOT DIG HARD.  
CENTER PUNCHED SPIKE + TOOK REFS.



CENTER SEC. 21

LAKE/CICOTT  
↓  
Corner K-15 2009 Project #9

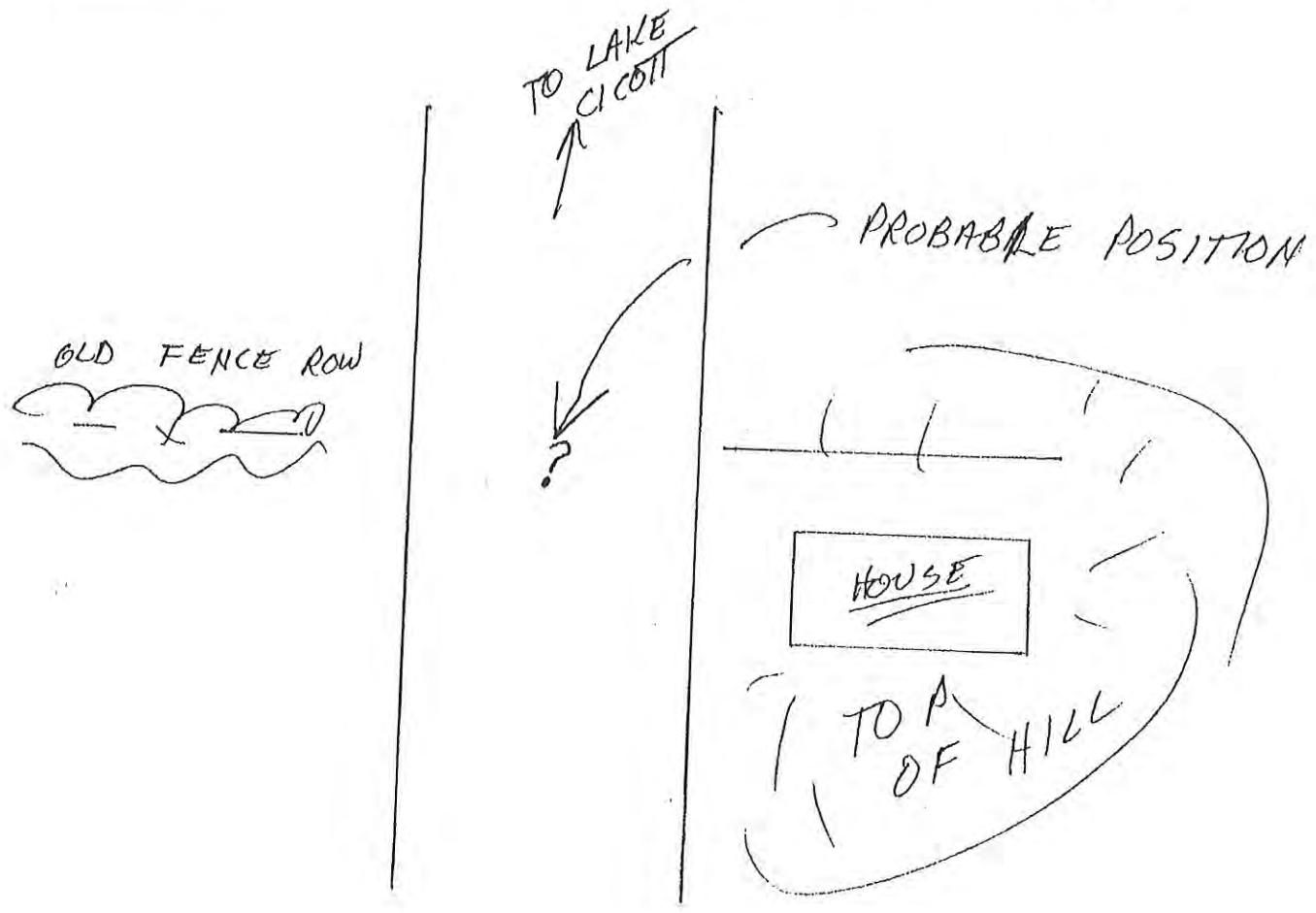
1. MON 30 OCT '89 DLA RLS 0537, F. PANI 1;  
ST. HWY. 24 PLANS CITE NO POSITION; REQUIRE  
SECTION TRAVERSING; BEYOND SCOPE; NO  
POINT SET.

SOUTH  $\frac{1}{4}$  COR. SEC. 21

Corner K-17 2009 Project ~~HEID~~

N  
↑  
NO SCALE

1. ~~Q~~WED. 18 OCT '89 OLA RLS 0537; F. PANICI (P);  
NO METAL SOUNDING @ NW. COR. OF SE. 1/4  
SEC. 28 @ PROPERTY SHOWN ON AIR PHOTO;  
IN ORDER TO PLACE CORNER ENTIRE SECTION  
WOULD HAVE TO BE ANALYZED & SINCE THAT  
IS BEYOND SCOPE OF THIS PROJECT NO  
POSITION WAS SET. (TIFIN DOES NOT CALL  
THIS CORNER FOR MONUMENTATION)



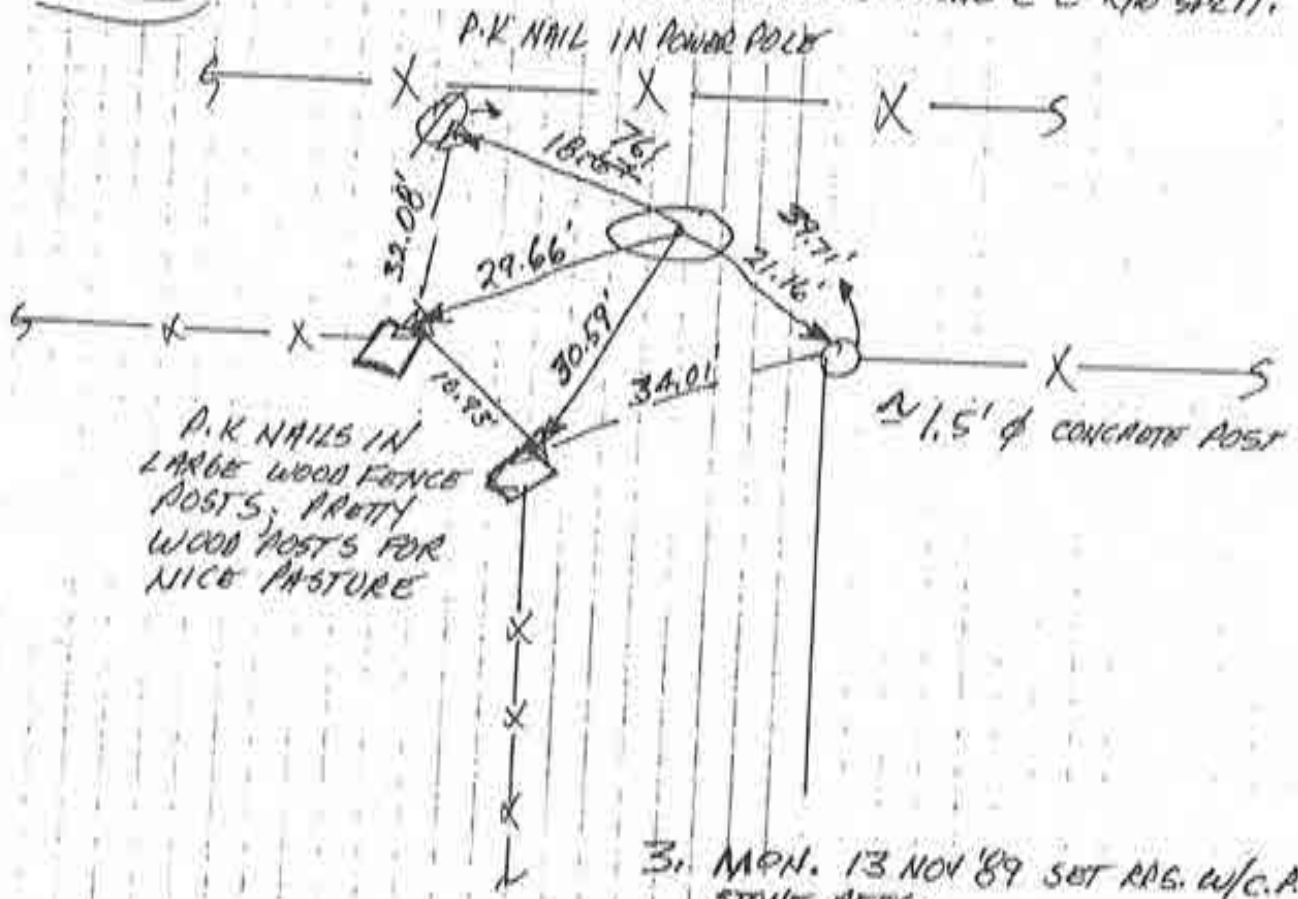
CENTER OF SEC. 28

Corner K-19 2009 Project

~~H-11~~

N  
↑  
NO SCALE

1. WOODS, 18 OCT '89 DIA RIG 0537, F. ANNICKI & J. NO INSTAL. SET REFS. WILL DIG;
2. MON. 8 NOV '89 FOUND TRIANGULAR SHAPED STONES @ 0.5' BELOW ROAD SURFACE. STONE IS 2' LONG, 2' HIGH & 2" THICK W/ POINT ON TOP, NO VISIBLE MARKINGS. REFID. POINT & LOWERED STONE @ 2'. WILL SET RR. SPIKE W/ CENTER PUNCH & REFS. STONE @ C R/W SPLIT.



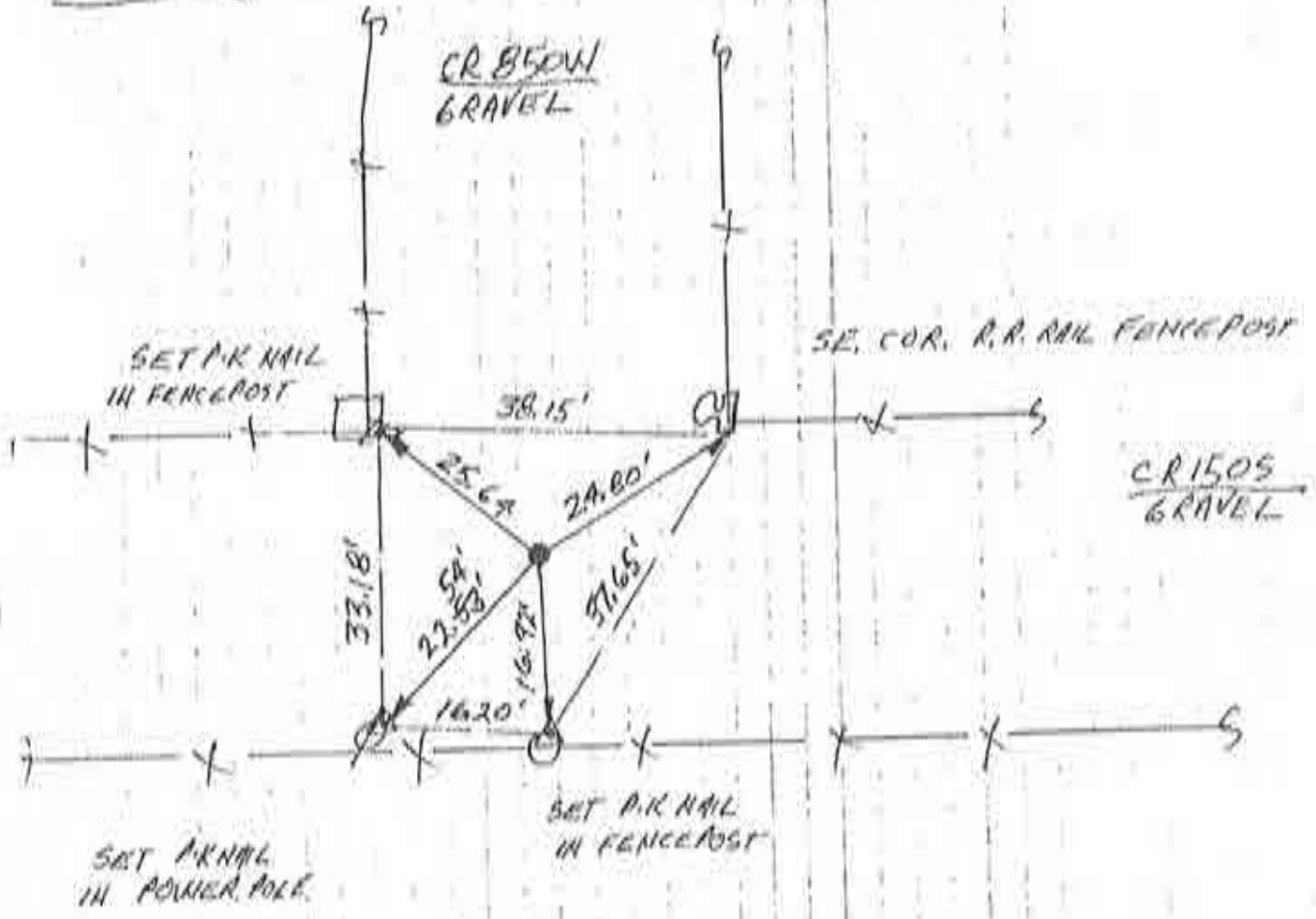
3. MON. 13 NOV '89 SET RAB. W/C.A. @ STONE REFS.

5/4 COR. SEC. 28

1. TUES 31 OCT '09 DIA RLS 0537, F. PANICI P;  
 NO METAL SOUNDING, SET RR SPIKE + CENTER  
 PUNCH @ R/W SHIT @  $\approx 4.3'$  BELOW GRAVEL  
 SURFACE, SET REF 5.



NO SCALE

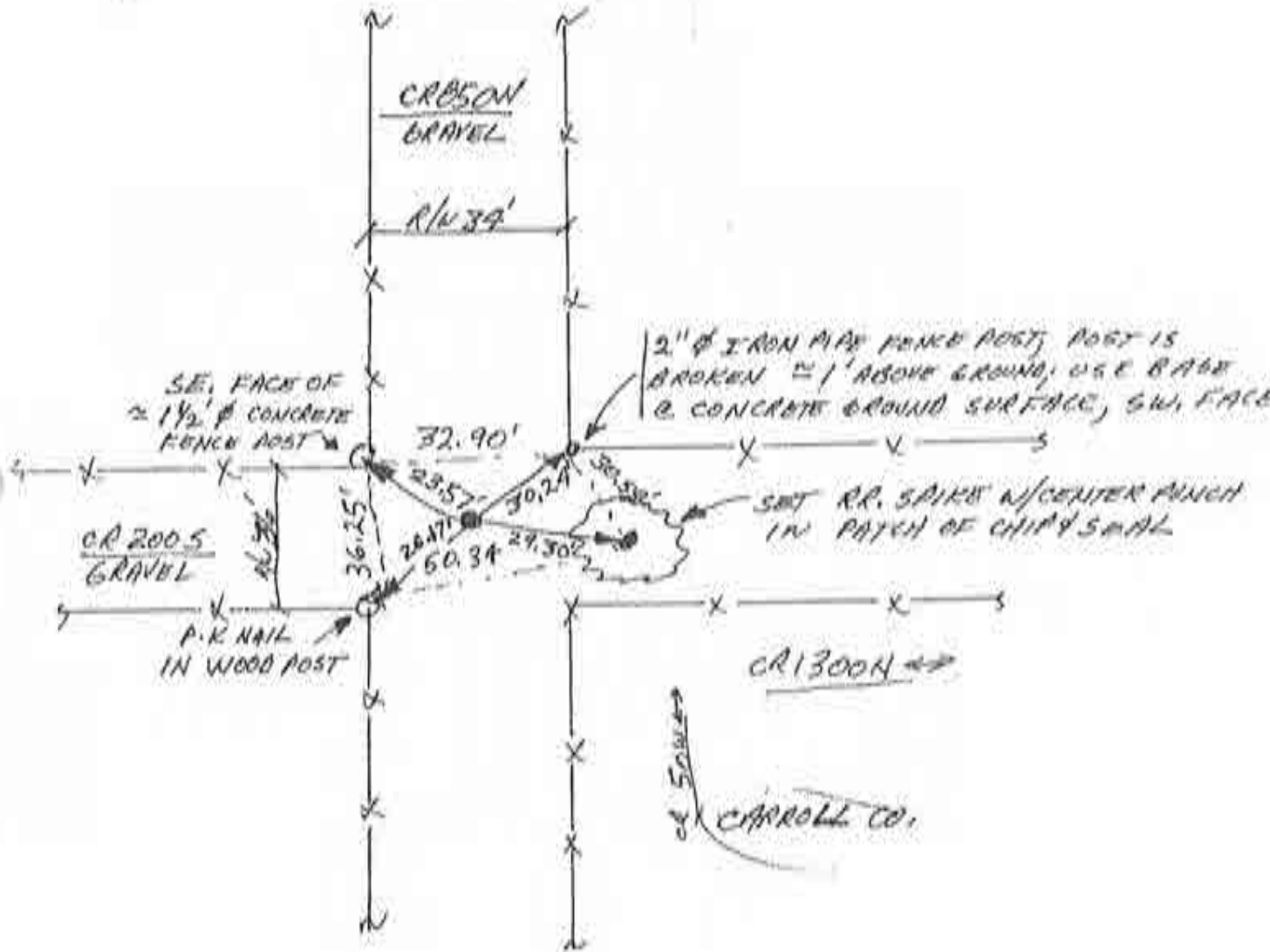


CENTER SEC. 33

Corner K-23 2009 Project ~~H-13~~

1. 18 WEDS OCT 49, OLA R15 0537, F. PANIC  $\phi$ ; NO METAL SET REFS. WILL R16
2. MCH. 23 OCT 84 OLA/IT/L.C. ; NO RIGHT, NO POST, NO PIT; WILL SP27 N/A
3. THURS. 16 NOV 89 SET RES. W/C.P. @ R/W SP11

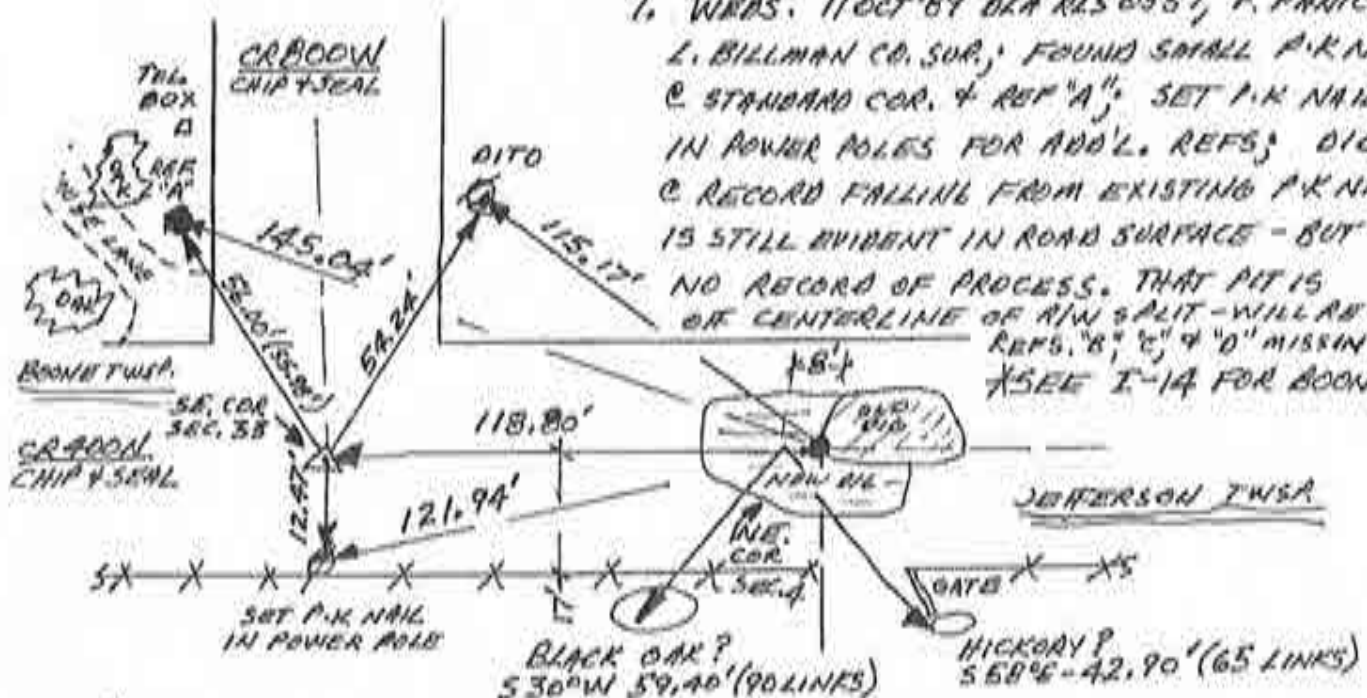
N  
↑  
NO SCALE



5/4 COR SEC. 33

Corner K-25 2009 Project ~~#14~~





1. WEDS. 11 OCT '89 DLA RLS 0537, F. PANICIC,  
 L. BILLMAN CO. SUR.; FOUND SMALL P.K. NAIL  
 @ STANDARD COR. & REF "A"; SET P.K. NAILS  
 IN POWER POLES FOR ADD'L. REFS; DIT  
 @ RECORD FALLING FROM EXISTING P.K. NAIL  
 IS STILL EVIDENT IN ROAD SURFACE - BUT  
 NO RECORD OF PROCESS. THAT PIT IS  
 @ CENTERLINE OF R/W SPLIT - WILL BE DIT.  
 REFS. "B", "C", & "D" MISSING.  
 \*SEE I-14 FOR BOUNDARY

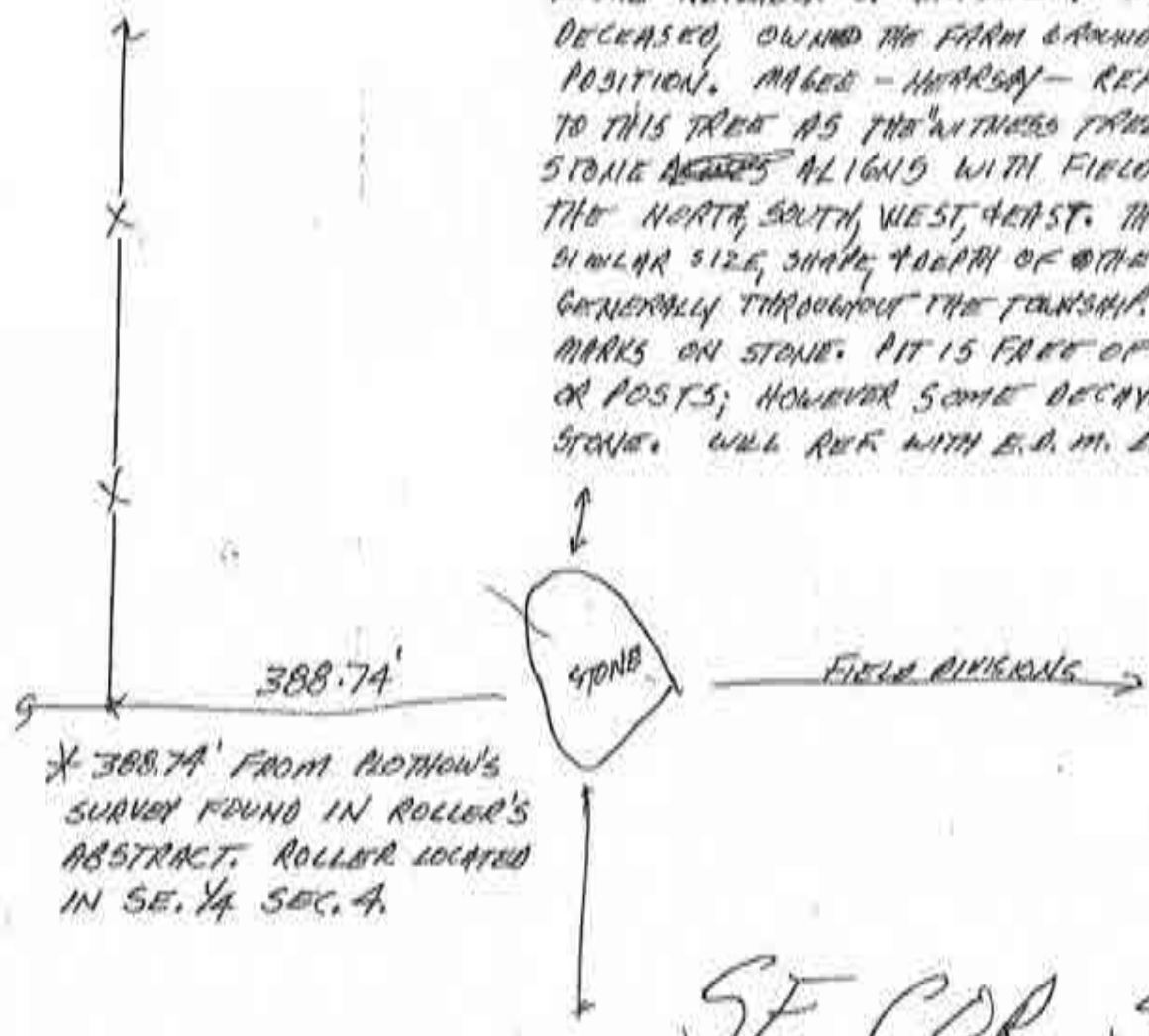
NO SCALE

2. THURS, 12 OCT '89 ALAYKA; FOUND PITS WITH TILE PROBE & VISUAL OBSERVATION OF SUNKEN GROUND IN LAWN WHERE APPROX. COURSE & DISTANCE OF BEARING TREES/WITNESS TREES WOULD BE PLACED FOR CLOSING CORNER. FOUND WHAT COULD BE BOTH "BLACK OAK" & "HICKORY" TREES' LOCATIONS FOR CLOSING COR. - WITH THOSE POSITIONS COORDINATED, THESE DIGS SHOULD HAVE BEEN PLACED @ 8' WEST. WILL RETURN TO DIG.
3. FRI. 13 OCT '89 MADE EXTENSIVE DIG FOR CLOSING CORNER ADJACENT TO & WEST OF 1979 PIT (12'x8'x2-3' DEEP). NO STONE, NO POST, NO PIT, NOR OTHER AMENDMENTS.
4. WEDS. 8 NOV '89 SET RR. SPIKE W/CENTER PUNCH @ RECORD FALLING @ 118.80' (180 LINKS) & P.K.'S DISTANCE FROM SOUTH FENCE = 17'.
5. ALUMINUM REFS. SET FOR CORNERS BY C. MURPHY HAVE BEEN FOUND TO BE IN POOR REPAIR THROUGHOUT THIS TOWNSHIP LINE.

NE. COR. SEC. 4

N  
↑  
NO SCALE

1. FRI. 3 NOV '89 MAR 650537, F. PANICI & CO SUR. LIONEL BILLMAN, & COUNTY BACKHOE OPERATOR PAT BROWN. FOUND LARGE TRIANGULAR STONE 2.1' X 1.9' X 1.4' THICK @ 1.5' BELOW SO. LEVEL. FOUND NO METAL. STONE & RECORD DIST. OF 388.74' FROM FENCE POST & SE. COR. OF WOODS TO WEST OF THIS POSITION. THE GROUND @ THIS LOCATION IS UNDISTURBED BY FARM OPERATIONS & IS GROWN OVER WITH LARGE <sup>(POKE BERRY)</sup> WEEDS THAT HAVE 2 1" Ø STALKS WITH PURPLE BERRIES ~~AND~~ SAID STALKS ARE ABOUT 4-6' TALL. THE STONE WAS FOUND AT THE BASE OF A DECAYED, LARGE TREE. THE TREE APPEARS TO BE OAK. THIS TREE HAS BEEN "COMMONLY REPORTED AS BEING THE "WITNESS TREE" BY 1.) ALLEN CARLSON, <sup>(NOW FARMER, IN GOOD L.A.)</sup> ~~SON~~ LAW OF JOHN MAGEE, DECEASED, & 2.) JIM ROLLER, LOCAL NEIGHBOR OF MAGEE. MAGEE, NOW DECEASED, OWNED THE FARM GROUND AROUND THE POSITION. MAGEE - HEARSAY - REPORTEDY REFERRED TO THIS TREE AS THE "WITNESS TREE" FOR THE CORNER STONE ~~ALIGNS~~ ALIGNS WITH FIELD DIVISIONS TO THE NORTH, SOUTH, WEST, & EAST. THE STONE IS OF SIMILAR SIZE, SHAPE, & DEPTH OF OTHER STONES FOUND GENERALLY THROUGHOUT THE TOWNSHIP. NO VISIBLE MARKS ON STONE. PIT IS FREE OF OTHER STONES OR POSTS; HOWEVER SOME DECAYED ROOTS & ONE STONE. WILL REF WITH E.D.M. LATER.



\* 388.74' FROM BLOTHOW'S SURVEY FOUND IN ROLLER'S ABSTRACT. ROLLER LOCATED IN SE. 1/4 SEC. 4.

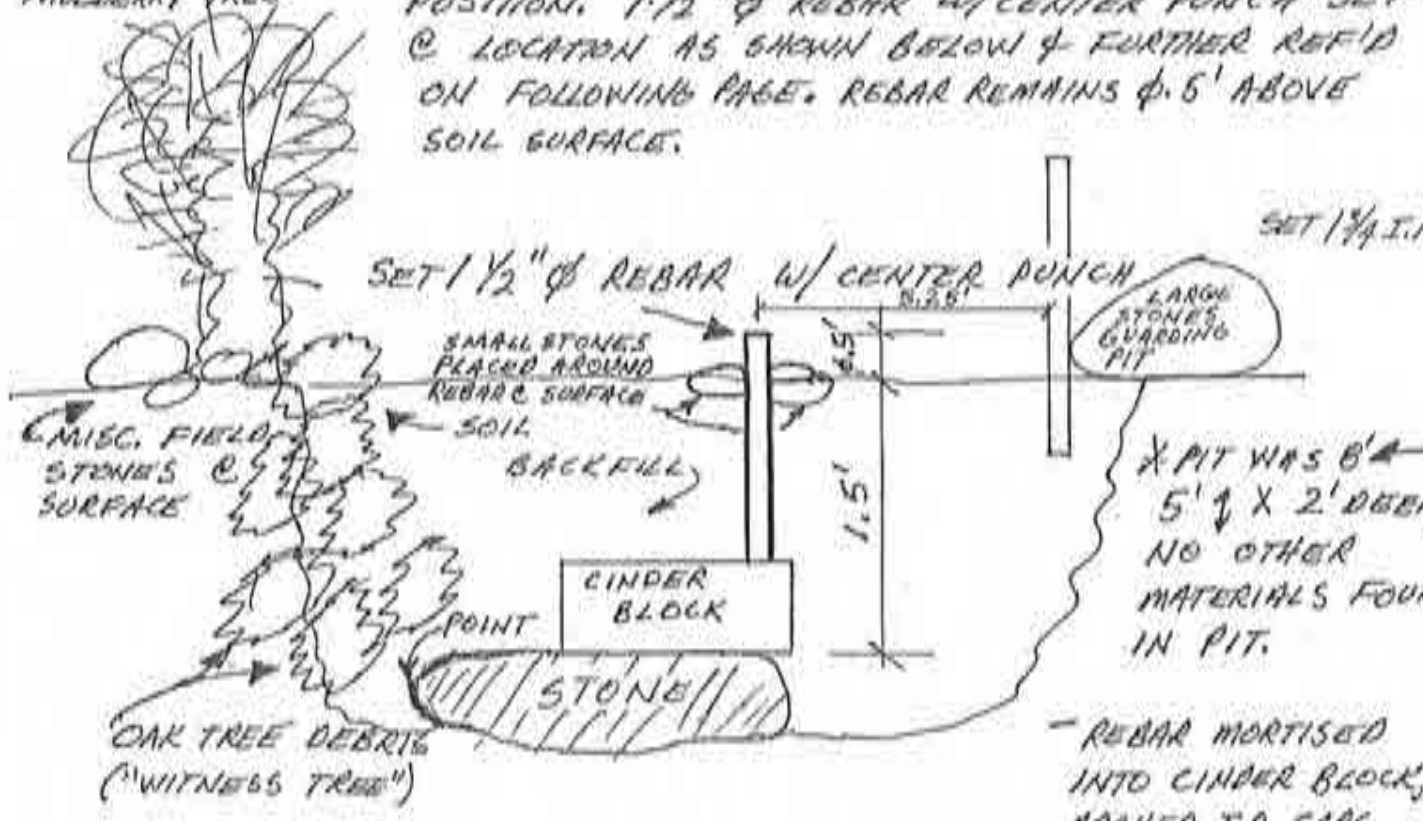
SE. COR. SEC. 4



NO SCALE

1. TREE, 21 NOV '89 OLA ALG 0537; F. PANIC 1/2"; RETURNED TODAY TO REPAIR PIT, MONUMENT & REFERENCE STONE. RECORD DISTANCE 388.79' FALLS @ APPROX. BASE OF STONE OR WHERE STONE'S POINT WOULD BE IF IT WERE SITTING UPRIGHT, ON ITS BASE. THIS WOULD PUT THE POINT @ SOIL SURFACE. OTHER STONES IN THIS TOWNSHIP ARE FOUND IN SIMILAR CONFIGURATIONS. THE STONE HAS NO OTHER MARKING.
- STONE + RECORD TIE = CORNER MONUMENT POSITION. 1 1/2" REBAR W/ CENTER PUNCH SET @ LOCATION AS SHOWN BELOW & FURTHER REF'D ON FOLLOWING PAGE. REBAR REMAINS 0.5' ABOVE SOIL SURFACE.

~15' TALL MULBERRY TREE



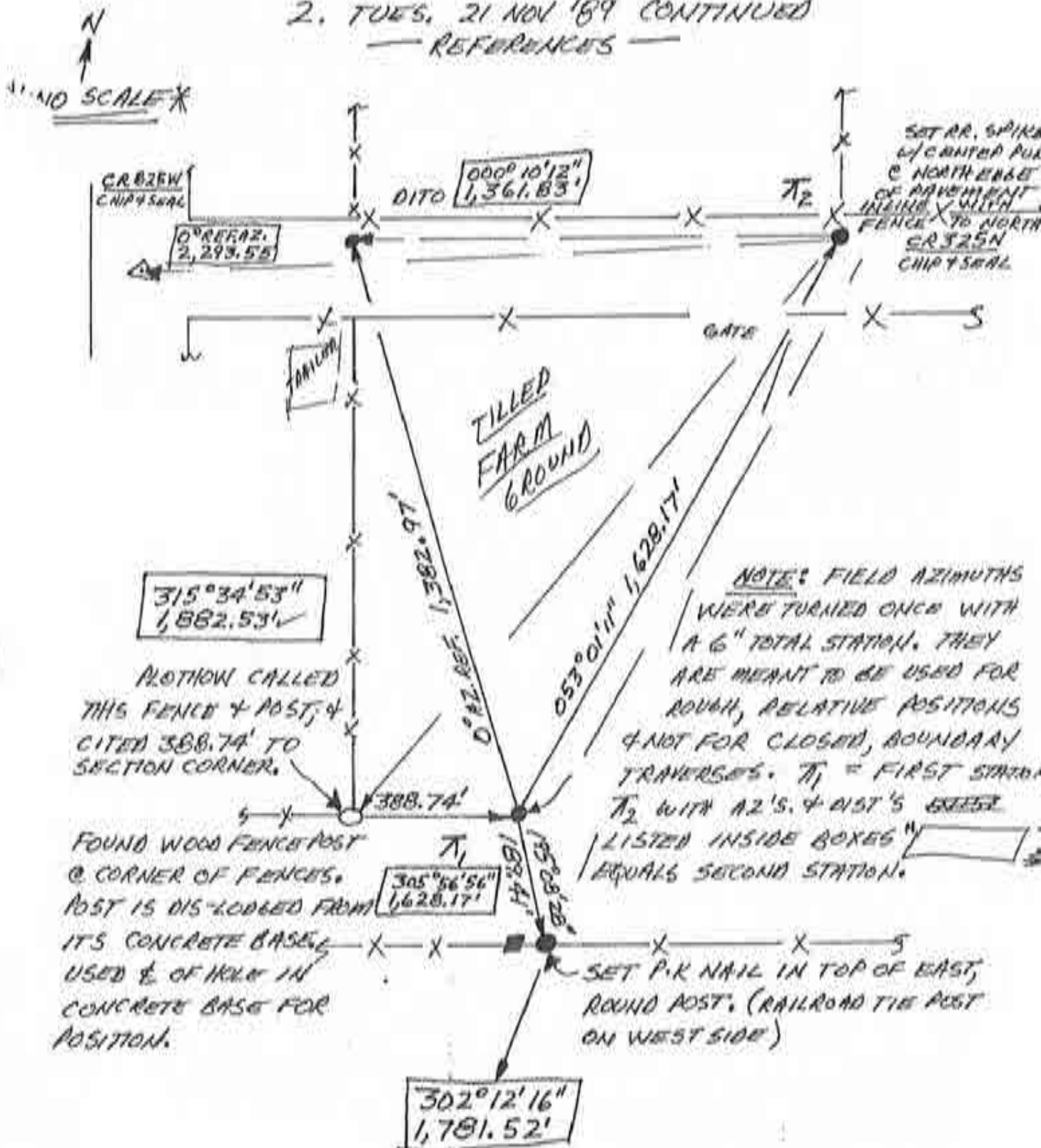
CROSS-SECTION OF PIT  
— LOOKING NORTH —

- X PIT WAS 8' X 5' X 2' DEEP. NO OTHER MATERIALS FOUND IN PIT.
- REBAR MORTISED INTO CINDER BLOCK; WASHER I.D. CAPS SET IN MORTAR & VISIBLE @ TOP OF BLOCK
- LARGE STONES PLACED AROUND PIT TO PREVENT VEHICULAR TRAFFIC @ 7-8 DEC '89

SE. COR. SEC. 4

~~F.A.~~

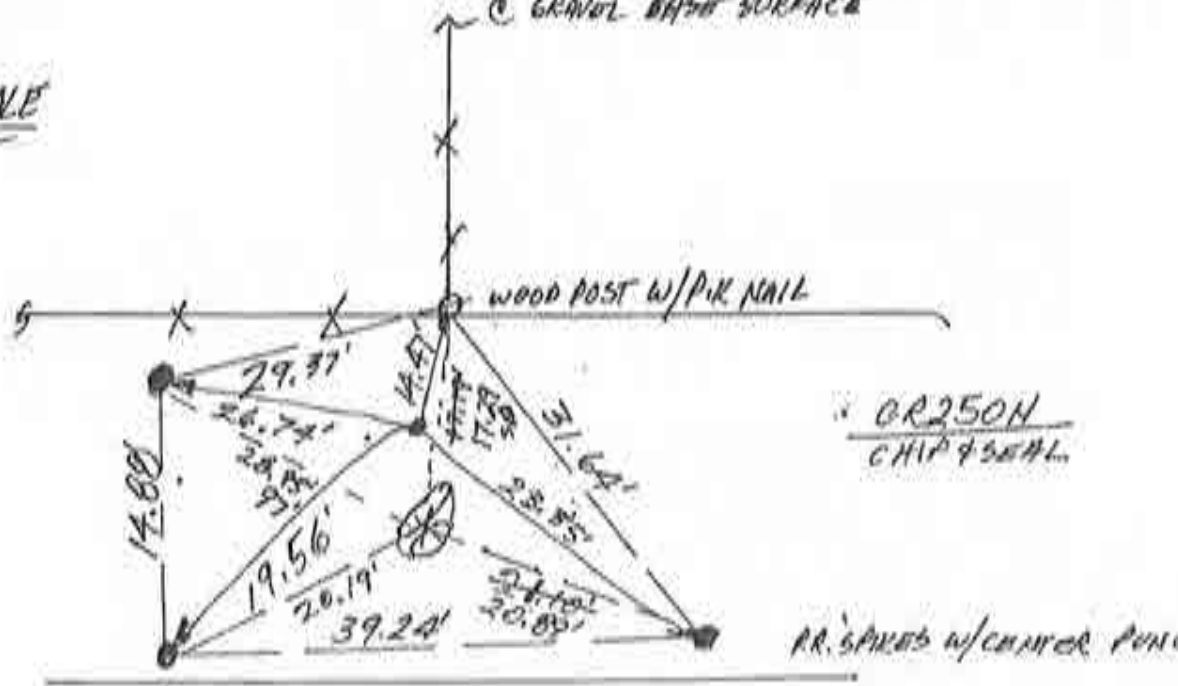
2. TUES. 21 NOV '89 CONTINUED  
 — REFERENCES —



SE. COR. SEC. 4

NO SCALE

1. 29 OCT '89 TUES BLA RL6 0637, F. PANICI & FOUND METAL WILL REF. WITH BACKHOB; SAT REFB, WILL DIG
2. SAT 28 OCT '89; FOUND SPIKE BELOW CHIP SEAL @ GRAVEL BASE SURFACE



3. FOUND SAALE STONE THAT HAS BEEN SEVERED IN TWO. STONE IS JUST BELOW ROAD SURFACE. TOOK CENTER OF TOP MASS; WILL SET RR. SPIKE AFTER PATCH @ STONE, STONE IS 2' X 1.5' X 2'.

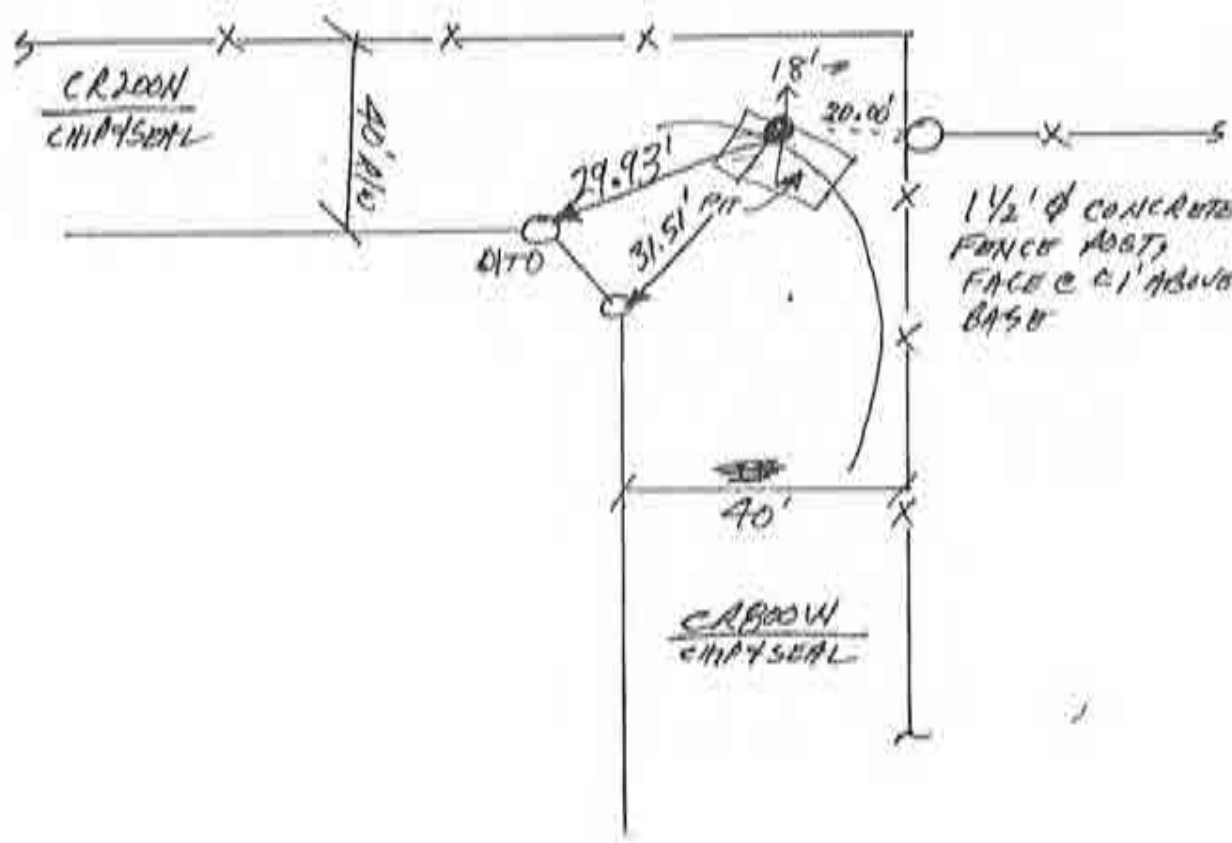
4. SET RR. SPIKE W/C.A @ STONE REFS

W 1/4 COR SEC. 10



↑ N  
NO SCALE

1. 21 OCT '89 TUES. OLA R230537, F. MANICI & NO METAL SOUNDING, SET REFS, WILL DIG
2. SAT. 28 OCT '89 DUE 4x5' x 3' 0000; NO STONE, NO ROOT, NO PIT; WALL SET I.P. & R/W SPLIT. @
3. ~~WOODS~~ 8 NOV '89 SET 3/4" I.P. W/ ABSHER I.D. CAP Δ Ø.5 BELOW SOIL. SET 3 RR. SAKES AGAINST I.P. & BELOW CAP TO AID SOUNDING. C.M.A. & NE.



NE COR SEC 16

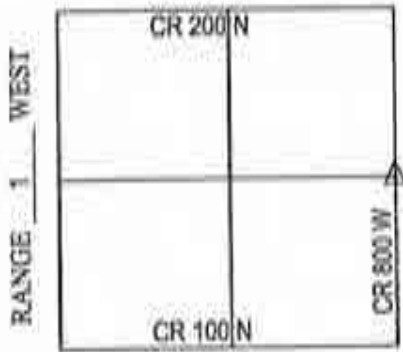
~~1-6~~

Corner M-9 2009 Project

# CORNERSTONE RECORD BOOK

## SITE MAP

SECTION 16  
TOWNSHIP 27 NORTH



OFFICE OF THE CASS COUNTY SURVEYOR, LOGANSPORT, INDIANA

CORNER DESCRIPTION: E 1/4 CORNER SEC. 16, TWP-27-N, RNG-1-W (M-11)

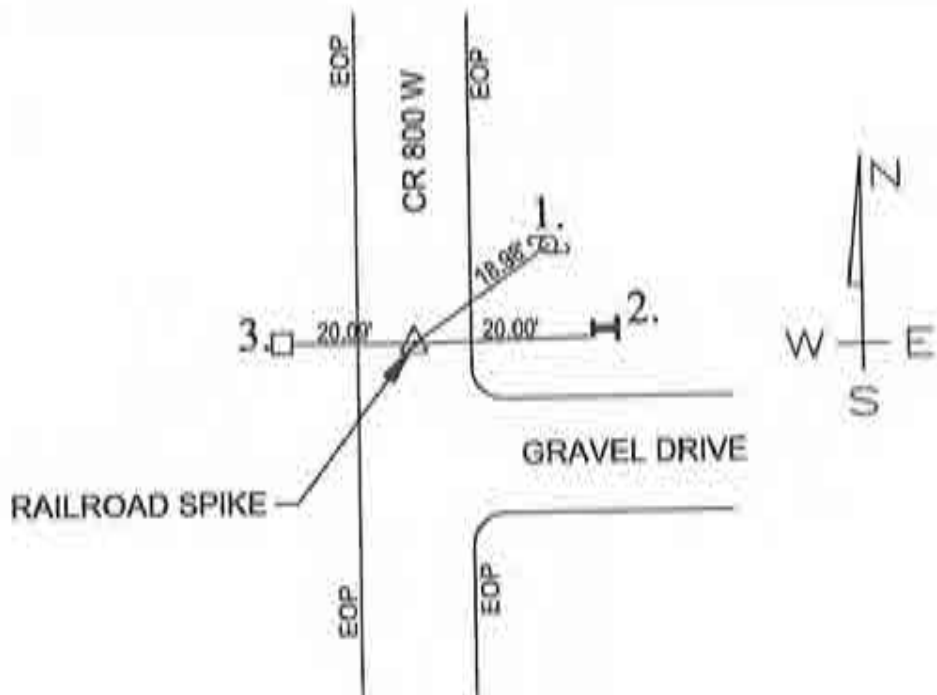
DATE RECOVERED: DECEMBER 3, 2009

CORNER RECOVERED BY: RANDALL MILLER

### SURVEYOR'S REPORT:

THE CASS COUNTY CORNERSTONE RECORDS INDICATED THAT THE CORNER WAS EXCAVATED ON OCTOBER 26, 1989 WHERE NO STONE WAS FOUND AND A RAILROAD SPIKE WAS SET AT THE "RW SPLIT". ON DECEMBER 3, 2009 SAID RAILROAD SPIKE WAS FOUND 3 INCHES BELOW THE SURFACE OF THE ROAD. THE REFERENCES WERE VERIFIED AS SHOWN BELOW.

Witnessed by: Chuck Sterrit  
Willie Elliott  
D. Jones



MONUMENT SET: RAILROAD SPIKE FOUND

REFERENCES: 1. PK NAIL FOUND 12" ABOVE GRADE IN WEST SIDE OF UTILITY POLE

2. SOUTHWEST CORNER RAILROAD POST

3. EASTERLY MOST REBAR ON TOP OF 18" CONCRETE POST

### CERTIFICATION:

I, THE UNDERSIGNED, RANDALL MILLER, A LAND SURVEYOR REGISTERED IN THE STATE OF INDIANA UNDER I.C. 25-31, DO HEREBY CERTIFY THAT I HAVE RECOVERED THE CORNER HEREON SHOWN AND DESCRIBED.

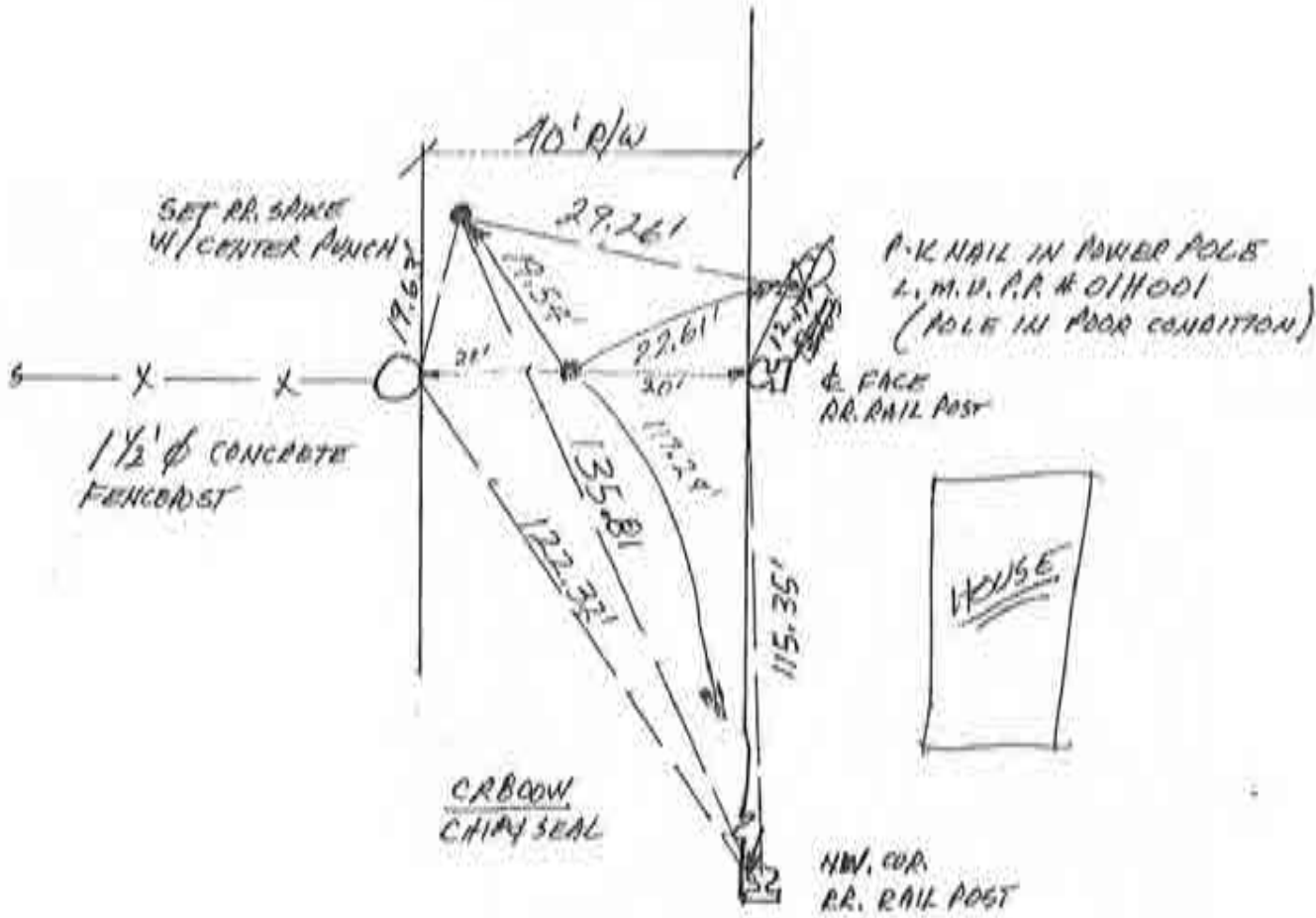
*Randall Miller*  
RANDALL D. MILLER  
R.L.S. #880001





NO SCALE

1. WEDS 25 OCT '89 OLA R/S 0537, F. ANNEL  $\phi$ , NO METAL SOUNDING, SET REFS, WILL DIG
2. SAT 28 OCT '89 DUB 5' X 5' X 3' DEEP HOLE; NO STONE, NO PIT, NO POST; WILL SET RR SPIKE @ R/W B/EIT AFTER PATCH
3. TRL 10 NOV. '89; SET R/S. W/C.P. C. R/W S/NIT



E 1/4 COR. SEC 1

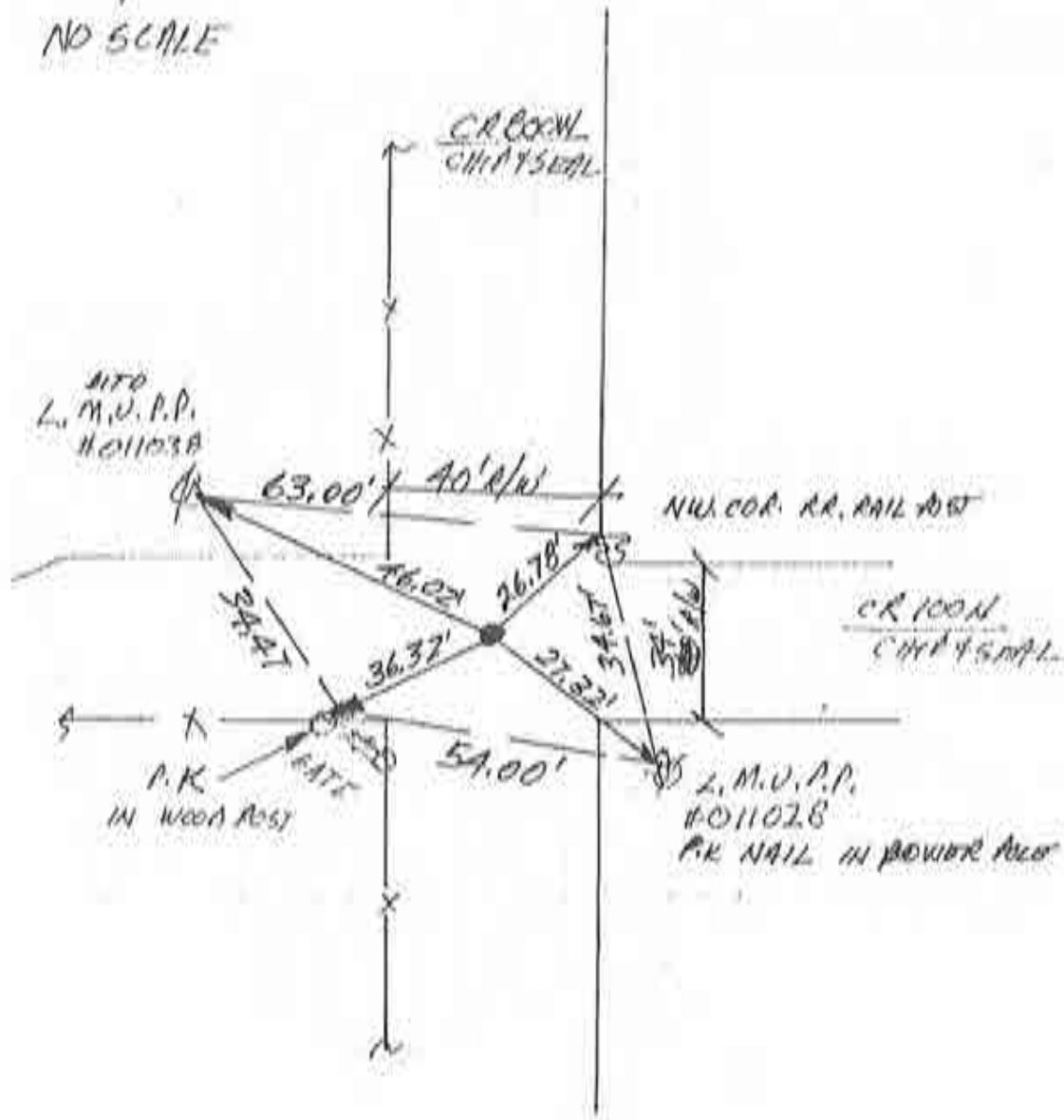
Corner M-11 2009 Project

1-7



1. MON 23 OCT '89 DLA RL6 0537, F. PANICI & NOMITAL.
2. MAKE 5'x5'x3' DEEP DIB; NO STONE, NO POST, NO PIT; WILL SPLIT R/W
3. WED 0 NOV '89 SET RR.S. w/c. P. & R/W GALL

N  
↑  
NO SCALE



NE COR SEC 21

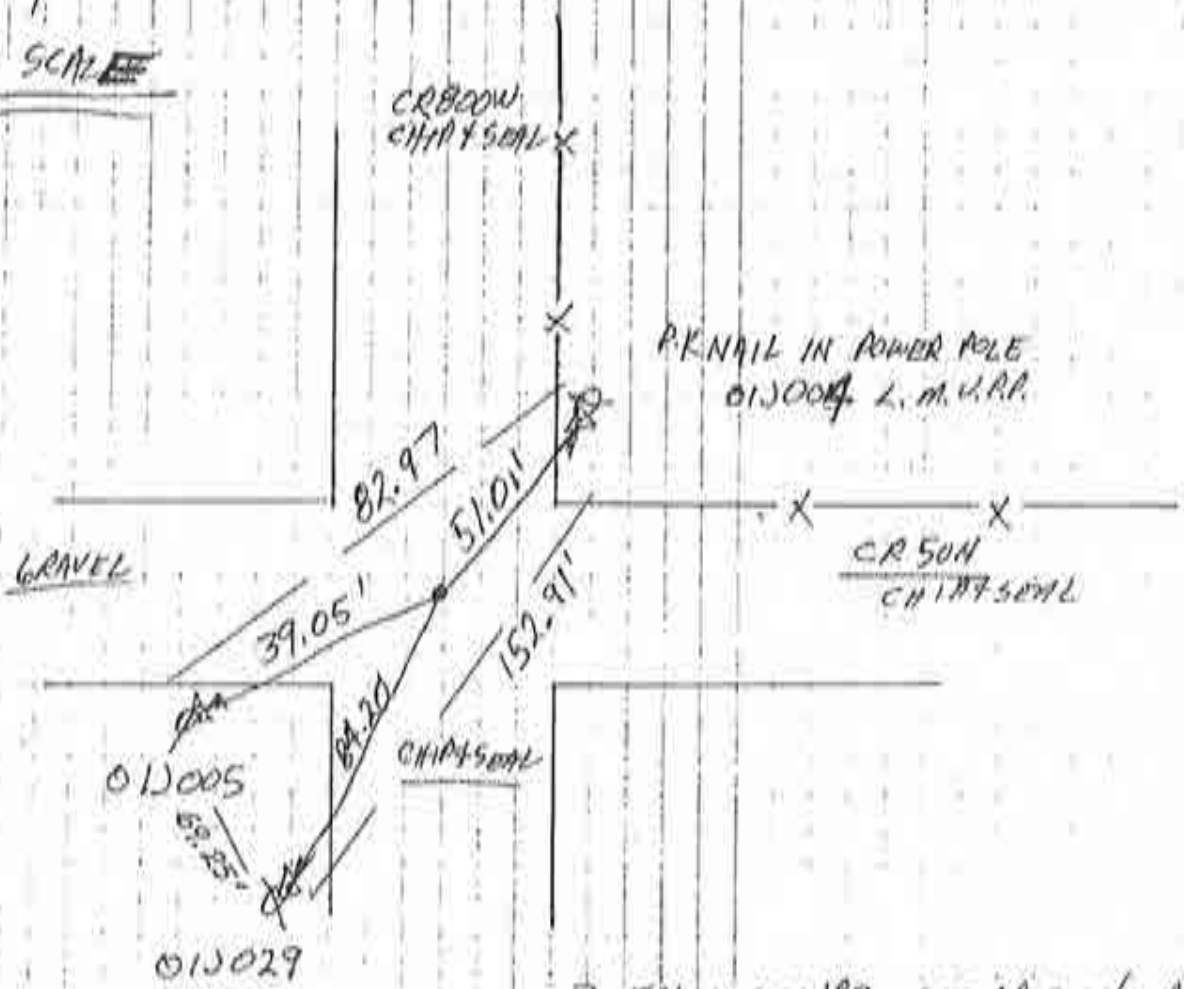
~~1-8~~

Corner M-13 2009 Project



NO SCALE

1. MON 23 OCT '87 DIA RLS 0537, FINANCIAL FOUND RR. SPIKE & REF'D. REF'D.
2. DUG 8' X 4' DEEP NO STONE, NO POS. NO PIT; FOUND ANOTHER RR. SPIKE UNDERNEATH REF'D. SPIKE. WILL RE-REF'D. SPIKE.

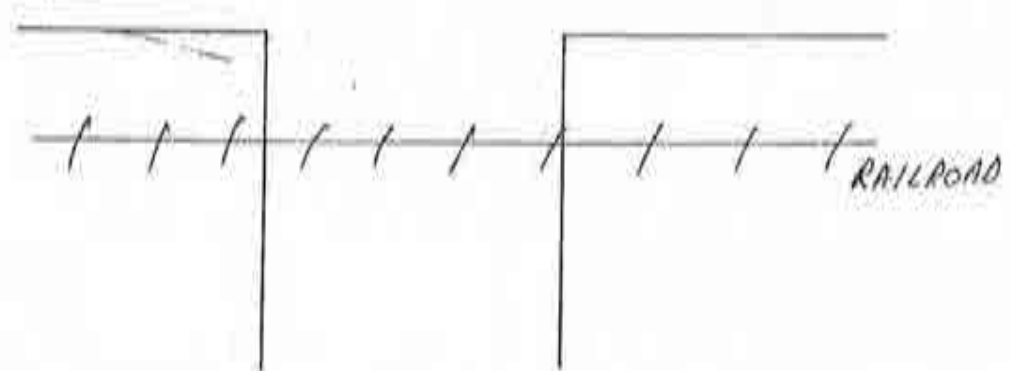
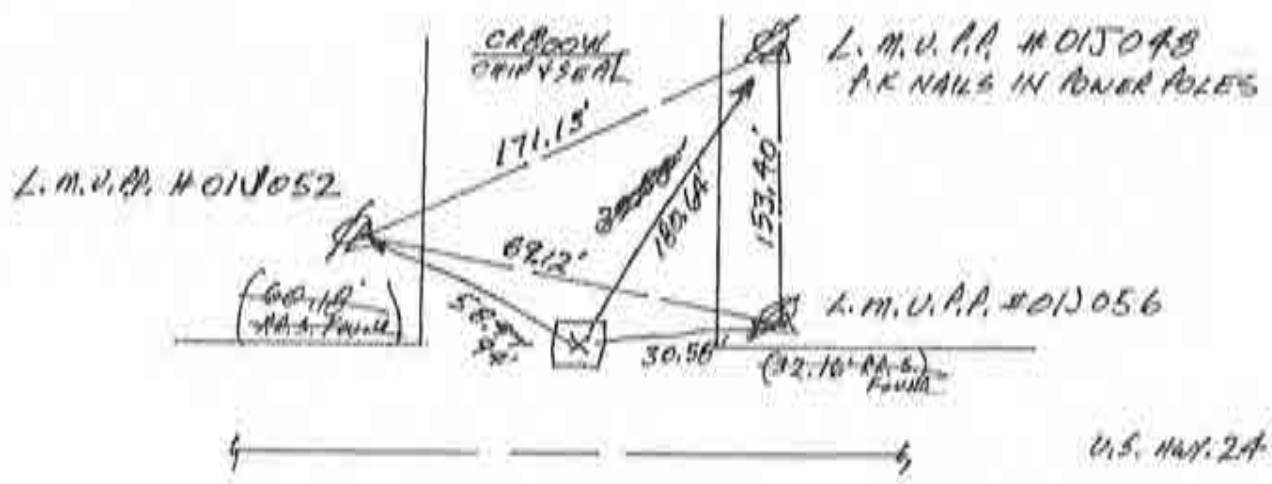


3. FRI. 10. NOV '87; SET RR. S.W./C.P. @ FOUND SPIKE REFS

EYA COR SEC. 21

N  
 ↑  
NO SCALE

1. MON. 30 OCT '89 BLM ALS 0537, F. PANICI & FOUND METAL SOUNDING @ ST. HWY. 24 PLANS @ 62' NORTH OF Δ HWY. E. ALSO FOUND RR. SPIKE @ 3' NORTH OF SOUNDING. SET REFS, WILL DIG
2. MON 6 NOV '89 REF'D. FOUND RR. SPIKE WITH BACKING SPIKE BELOW PAVEMENT.



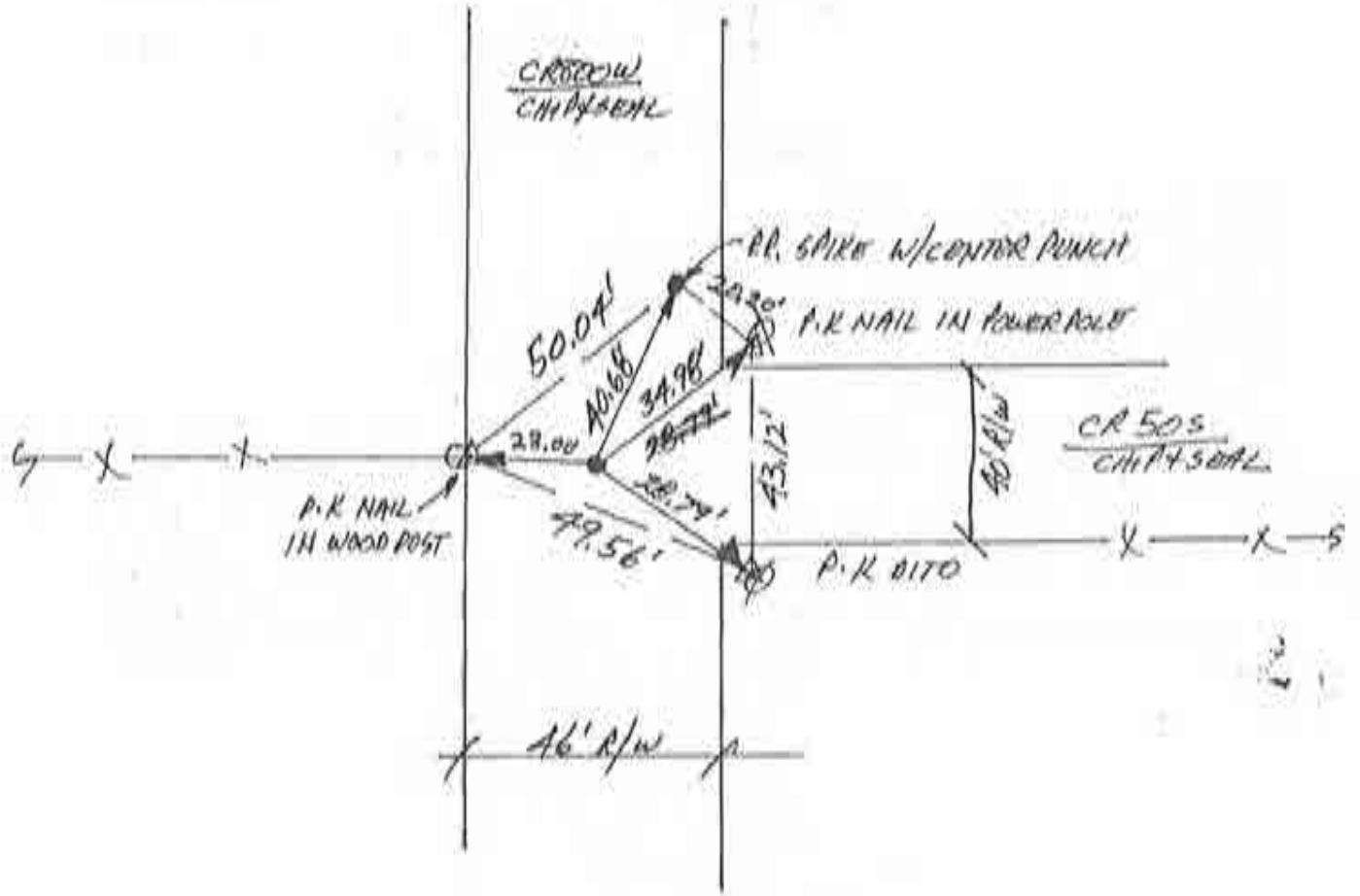
4. MON 13 NOV '89 SET RRS. W/C.A. @ STONE REFS.
5. NOTE: G.T.E. DISPLACED STONE WHILE REPAIRING CABLE. USE REFS.

3. FOUND φ. 5' SQUARE SANDSTONE COLUMN ABOUT 3' BELOW PAVEMENT SURFACE. STONE IS @ HWY. PLANS & HAS AN "4" SCARRED IN TOP. STONE IS Δ 1.5'-2' HIGH. WILL SET RR. SPIKE W/C.A. @ STONE REFS. VOID SPIKE TO NORTH. -? NO OTHER VISIBLE MARKINGS.

SE. COR. SEC. 21

1. WEDS. 18 OCT '89 0.4" R/L 0537, F. ANNICI  $\phi$ ; NO METAL SOUNDING; SET REF. WILL DIB.
2. MON 23 OCT '89 0.1", F. R./I.B.; NO STONE, NO POST, NO PIT. WILL SPLIT R/W.
3. MON 13 NOV '89, SET R.A.S. W/C.A. R./W SPLIT.

N  
 ↑  
NO SCALE



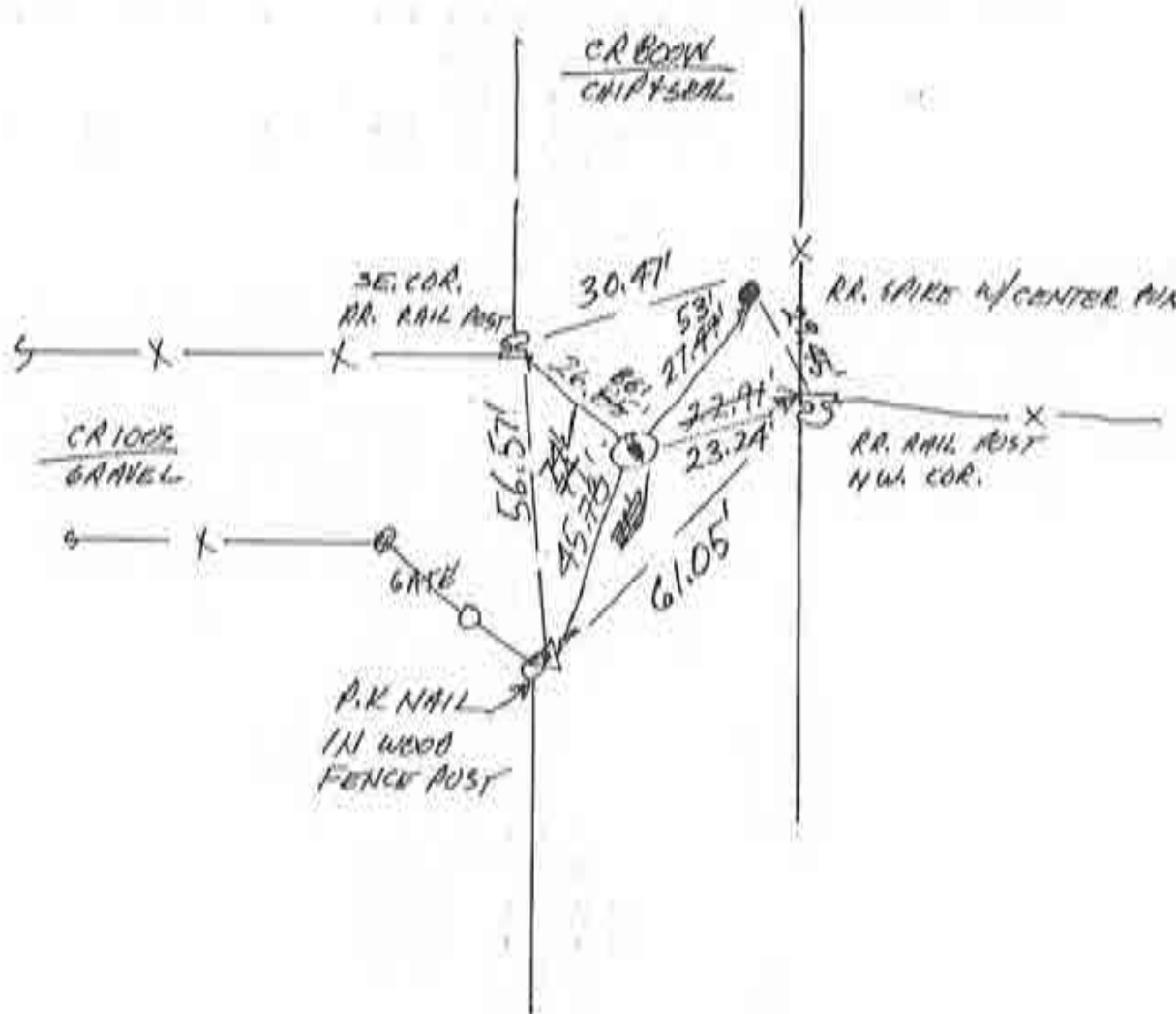
E 1/4 COR SEC. 28

Corner M-19 2009 Project

~~II~~

N  
↑  
NO SCALE

1. WEDS. 18 OCT '89 DLA ALS0537; F. PANICI & NO METAL SOUNDING GET REFS; WALL DIG.
2. MON. 23 OCT '89 DLA/FA/L.B. FOUND TRIANGULAR SHAPED STONE WITH POINT @ R/W SPIT
3. MON 13 NOV '89 SET RES. W/C.A @ STONE REFS



NE COR SEC 33

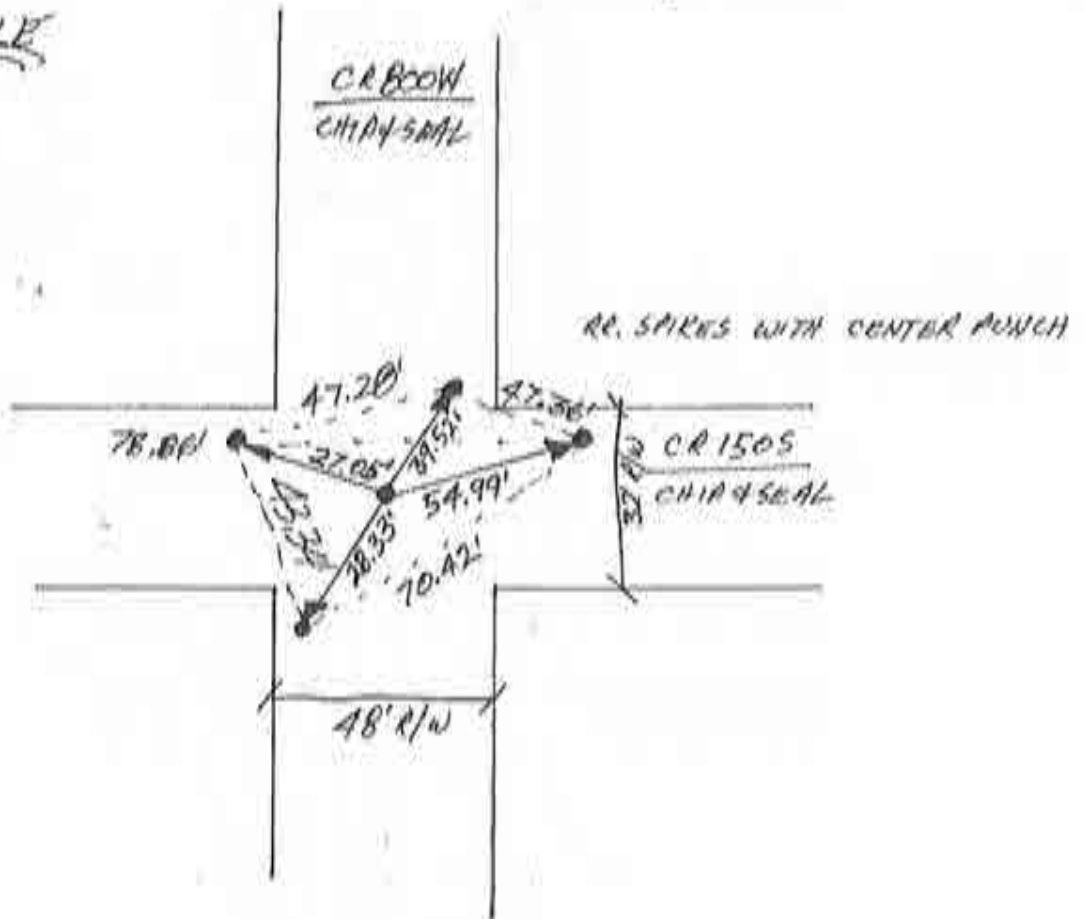
Corner M-21 2009 Project

~~1-12~~

1. WETS. 18 OCT '89 DIA ALS 0537; F. PANICI Ø;  
NO METAL; SET REFS, WILL DIG.
2. MON. 23 OCT '89 DIA (F.P./L.B.) DUG 4'x4'x4'  
FOUND ANOTHER ASPHALT SURFACE 2' DEEP. AREA  
IS HILLY & PROBABLY FILLED IN IN 6'-12'. CAN'T  
JUSTIFY FURTHER ROAD DAMAGE. WILL SPLIT R/W
3. MON 13 NOV '89 SET REFS. N/C.P. @ R/W SPLIT



NO SCALE



EYA COR SEC. 33

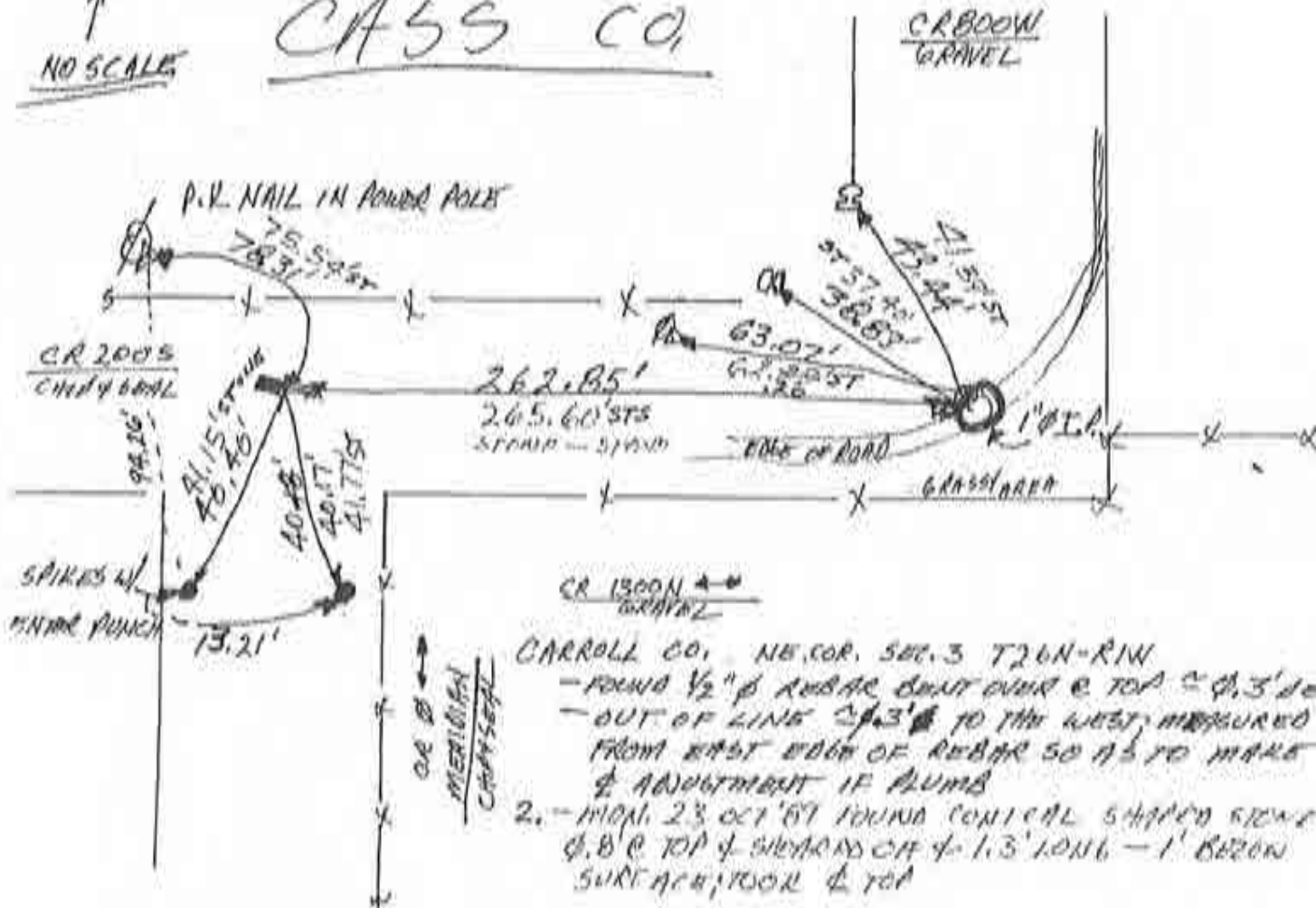
Corner M-23 2009 Project

7-13

1. WEDS 18 OCT '89 DLA RLS 0537, F. MANICKI & FOUND  
 METAL @ STANDARD & CLOSING CORNERS, WILL DIG &  
 RESEARCH FOR NOTES ON POSITIONS ARE NOT CONC  
 SIDE - IF AVAILABLE.

N  
 ↑  
 NO SCALE

CASS CO



CR 1300N GRAD  
 CARROLL CO, NE COR, SEC. 3 T26N-R1W  
 - FOUND 1/2" φ REBAR BURIED @ TOP @ 0.3' DE  
 - OUT OF LINE @ 0.3' TO THE WEST, MEASURED  
 FROM EAST EDGE OF REBAR SO AS TO MAKE  
 & ADJUSTMENT IF ALUMS  
 2. - MON. 23 OCT '89 FOUND CONICAL SHAPED STONE  
 @ TOP & SPREAD @ 1.3' LONG - 1' BROWN  
 SURFACE; TOP @ TOP

3. THURS 16 NOV '89 SET  
 RES. N/C.P.C. ~~STONE~~ CLOSING COR  
 STONE REFS. REAR  
 - SET 3/4" φ REBAR WITH WASHER  
 ID. CAP @ STANDARD COR.  
 - REBAR IS ONLY 3 @ 8'  
 LONG BECAUSE STONE  
 WAS LOW. ∴ PUT  
 A PIECE OF SCRAP IRON  
 BELOW REBAR TO ADD  
 TO SOUNDING MASS.  
 CAP IS NEAR ROAD SHOULDER  
 SURFACE

CASS CO

1. FOUND 1" φ IRON PIPE @ EDGE OF ROAD & GRAD  
 @ 0.5' DEEP  
 - PIPE LOOKS NEW  
 2. - FOUND @ MON 23 OCT '89 (OLA/F.A./L.B.) @ 1/2'  
 DIAMOND @ N TOP @ 1' LONG; 1/2' DEEP

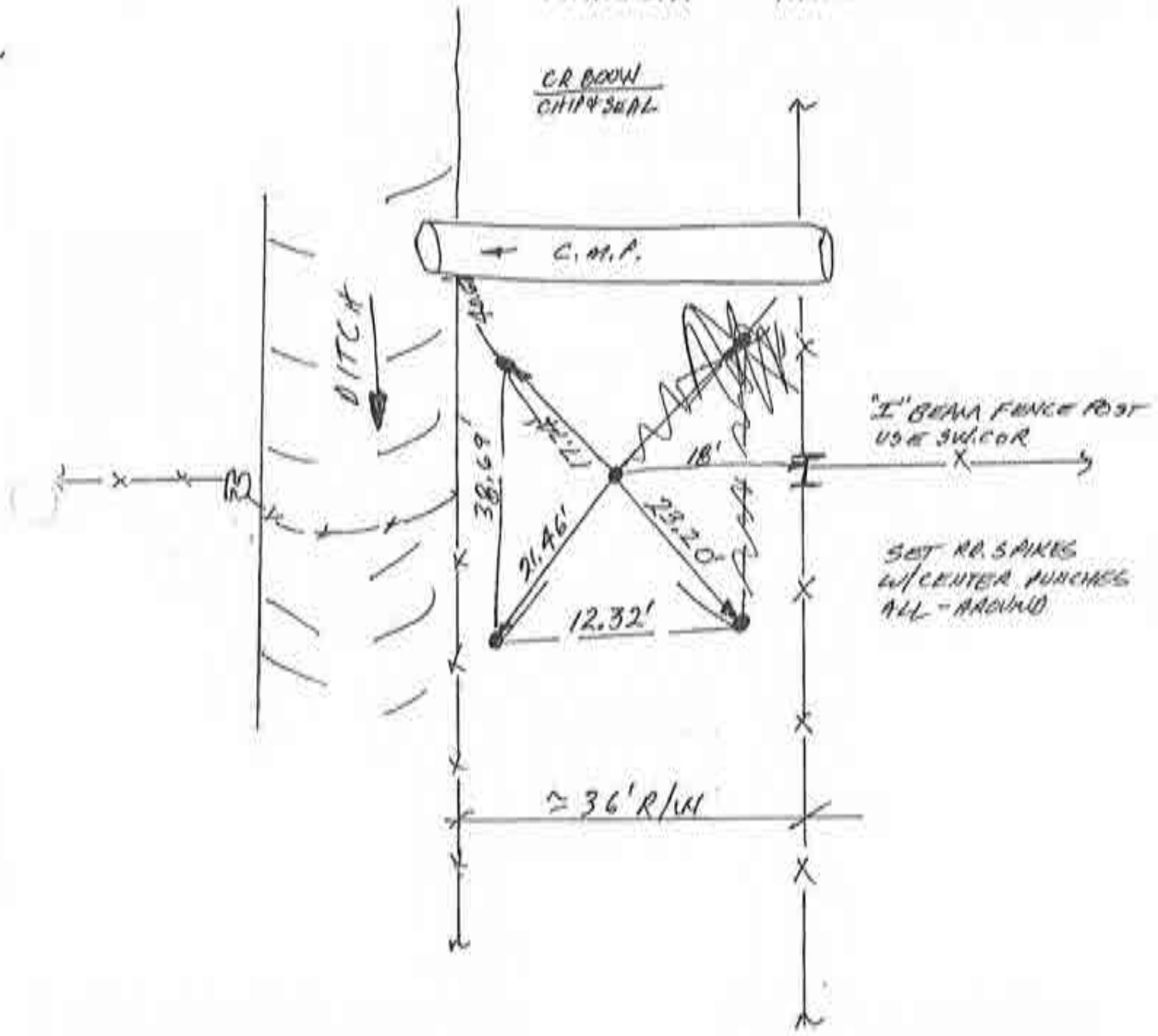
SW 1/4 SEC 34

T-14



SCALE  
=====

1. DLA RLS 0537; F. PANICI &  
THURS 2 NOV 09; NO METAL; VERY HILLY TERRAIN  
WITH DITCH ALONG WEST SIDE OF ROAD. WILL  
NOT DIG; SET R.R. SPIKE @ R/W SLIT W/ RBF6;  
TERRAIN DOES NOT WARRANT DITCH-EXCAVATION  
& FILL WITHIN R/W MINIMIZES CHANCES OF  
MONUMENT @ NATIVE SOIL ELEVATION.



T26N  
R1W

W 1/4 COR SEC. 3

Corner M-27 2009 Project

I-15

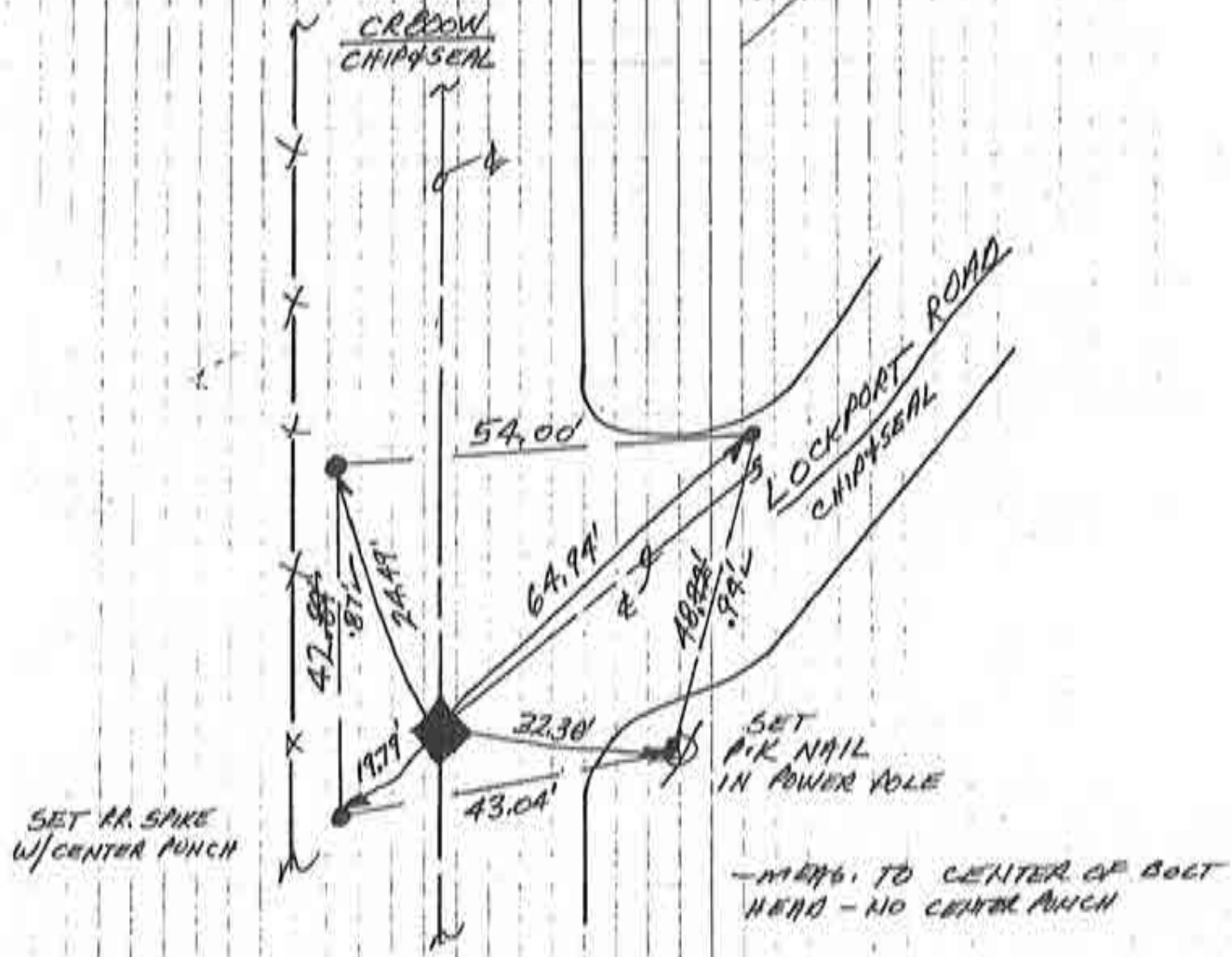




SCALE

1. 2 NOV '89 THURS. DLA R15 0537, F. PANICI, FOUND 1/2" Ø BOLT W/ 3/4" [ ] SQUARE HEAD @ SURFACE OF PAVEMENT @ 2' S OF ROADS. SET REFS.; WILL NOT O.B. DUE TO EXCAVATION + FILL OF R/W'S HILLY TERRAIN.

~~WRONG LOCATION  
DLA~~



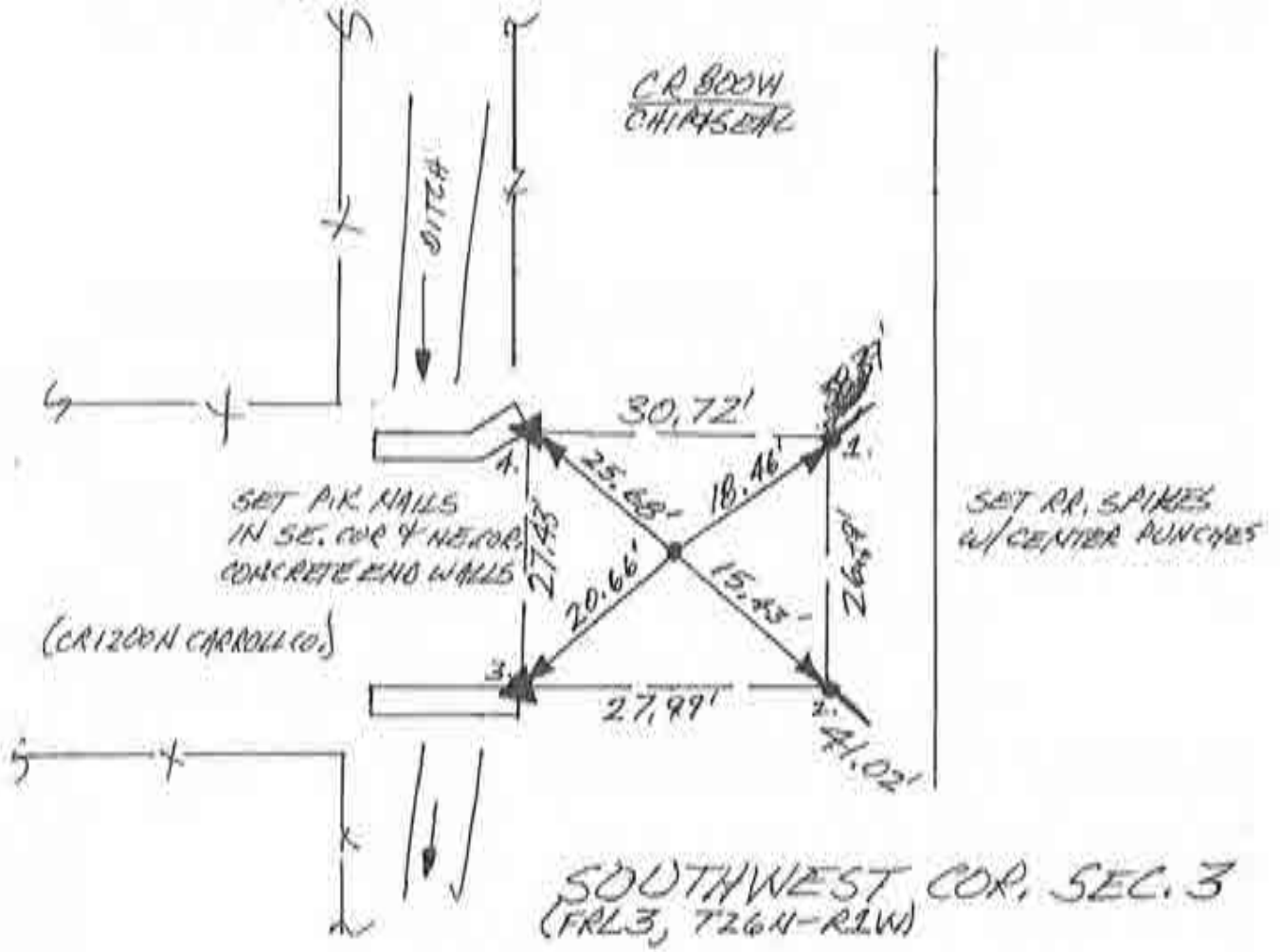
T26N  
R1W

SW COR. SEC. 3

Corner M-29 2009 Project 1-16

1/4" = 1'   
 NO SCALE

1. WED. 24 APRIL '91 DLA RLS 0537 P. MAZER & J. FOUND 1" IRON PIPE IN INTERSECTION @ ROAD SURFACE; SET REFS; WILL DIG. THIS POSITION WAS DONE WRONG IN 1989 BY ME WHEN THE INTERSECTION @ 200' NORTH @ CARBOW & LOCKHART ROAD WAS CITED AS THE LOCATION. JEFFERSON TNSA. NOTES WILL BE REVISED ACCORDINGLY. FOUND I.P.'S REFS: 1. = 18.46' 2. = 15.43' 3. = 20.66' 4. = 25.68' — ALL DISTANCES SLOPE FROM P.K. NAILS.
2. WED. 18 SEPT '91 DUG 2.5' X 8' (E-W ALONG BRIDGE ROUGHED & 3' DEEP HOLE & FOUND NO PRT, NO PIT, NO STONE. FOUND ROAD MAKING ("CORRIDOR ROAD") TIMBERS LAID 90° TO TRAFFIC ON TOP OF MUCK. WILL REPLACE I.P.
3. WED. 20 OCT '93 FOUND NO SPIKE; SET R.R.S. N/C.P. @ REFS FOR FOUND I.P.

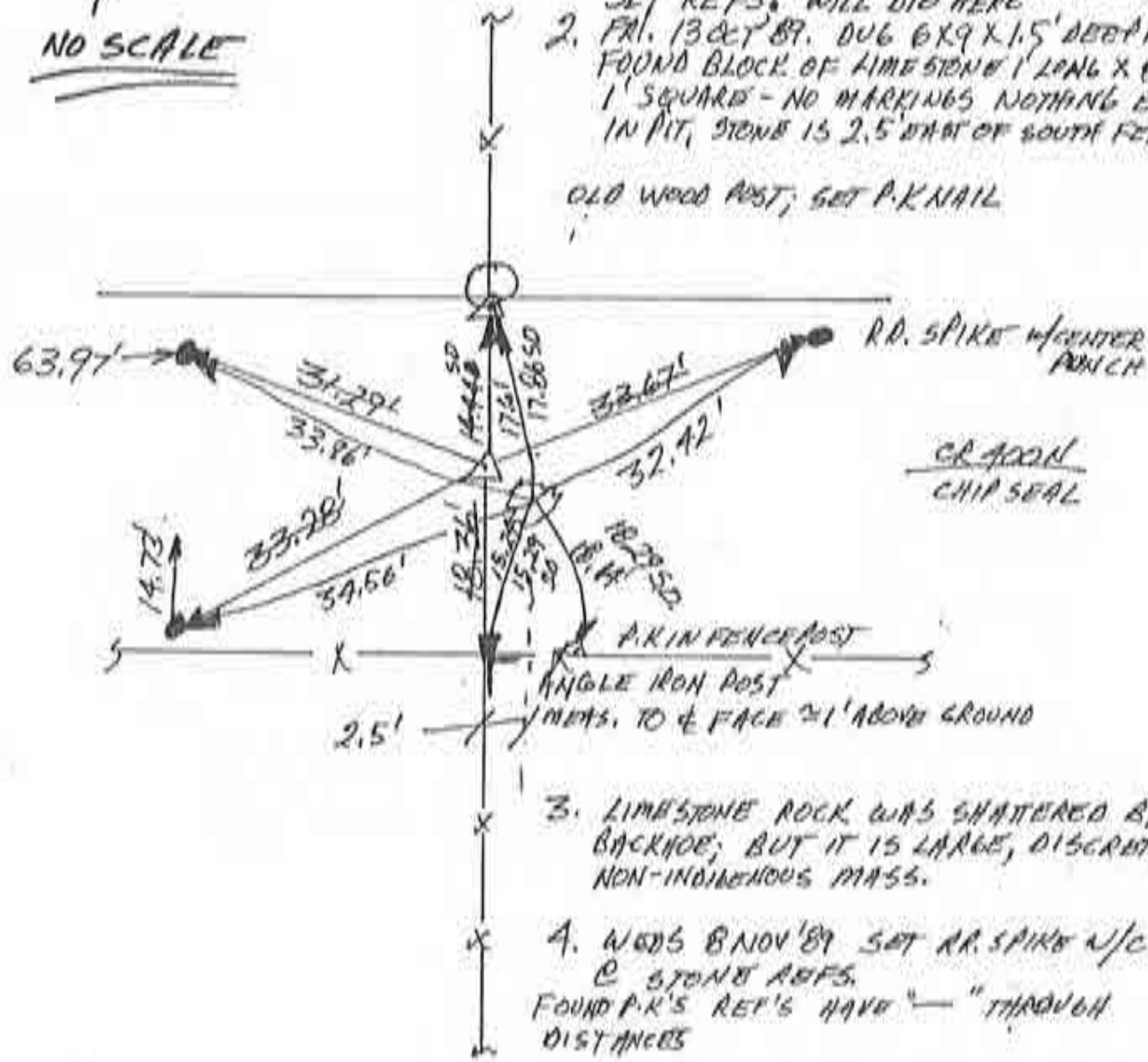


~~T-16~~   
 (REVISED - DAY)

Corner M-29B 2009 Project

N  
 ↑  
NO SCALE

1. THURS. 12 OCT '89 DLA RLS 0537  
 F. PANICIA FOUND P.K NAIL @ NW CORNER  
 SET REFS. WILL DIG HERE
2. FRI. 13 OCT '89. DUG 6' X 9' X 1.5' DEEP PIT  
 FOUND BLOCK OF LIMESTONE 1' LONG X 1' X  
 1' SQUARE - NO MARKINGS NOTHING ELSE  
 IN PIT, STONE IS 2.5' EAST OF SOUTH FENCE  
 OLD WOOD POST; SET P.K NAIL



3. LIMESTONE ROCK WAS SHATTERED BY BACKHOE; BUT IT IS LARGE, DISCRETE, NON-INDIGENOUS MASS.
4. WEDS 8 NOV '89 SET RD. SPIKE W/C. & STONE REFS.  
 FOUND P.K'S REF'S HAVE "—" THROUGH DISTANCES

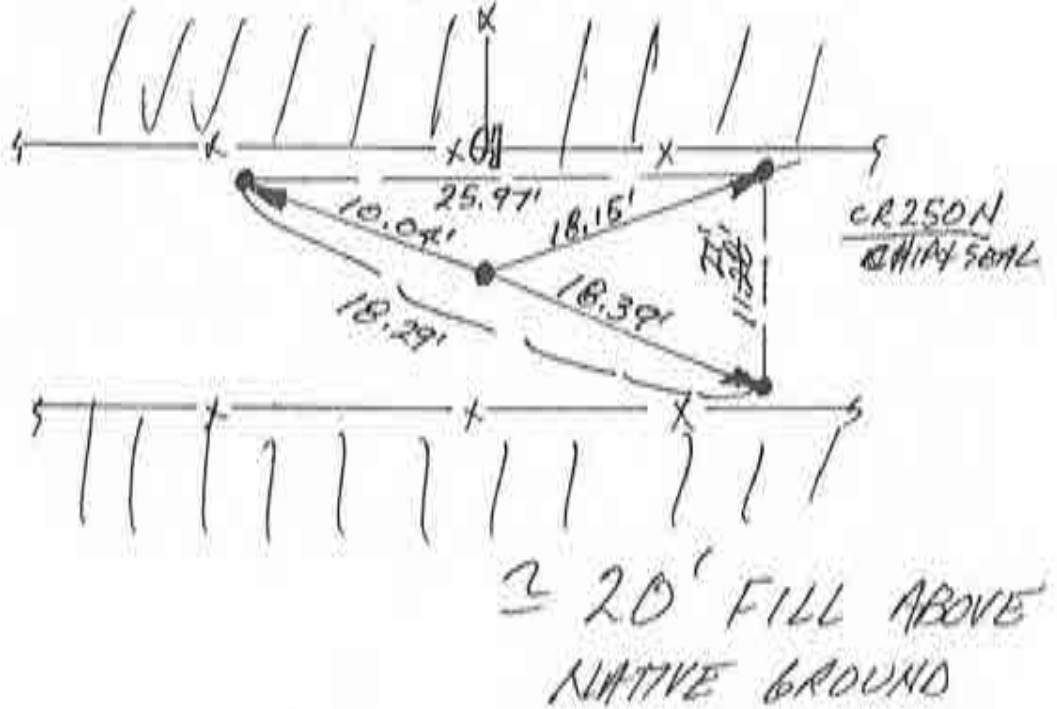
(FOR BOONE T2BN-R1W - S 1/4 COR SEC. 34)  
 FOR JEFFERSON T27N-R1W, N 1/4 COR SEC. 3

J-2

1. TUES. 24 OCT '89 04A RL5 0537, F. PANICID;  
NO METAL FINDING; SET RR. 5/16" W/CONF.  
PUNCH @ 3 R/W SPLIT IN LINE WITH FIELD  
DIVISION TO THE NORTH; SET RR. 5. W/C. P.R.

N  
↑  
NO SCALE

~~C.M.P.~~  
DITCH ← #2110

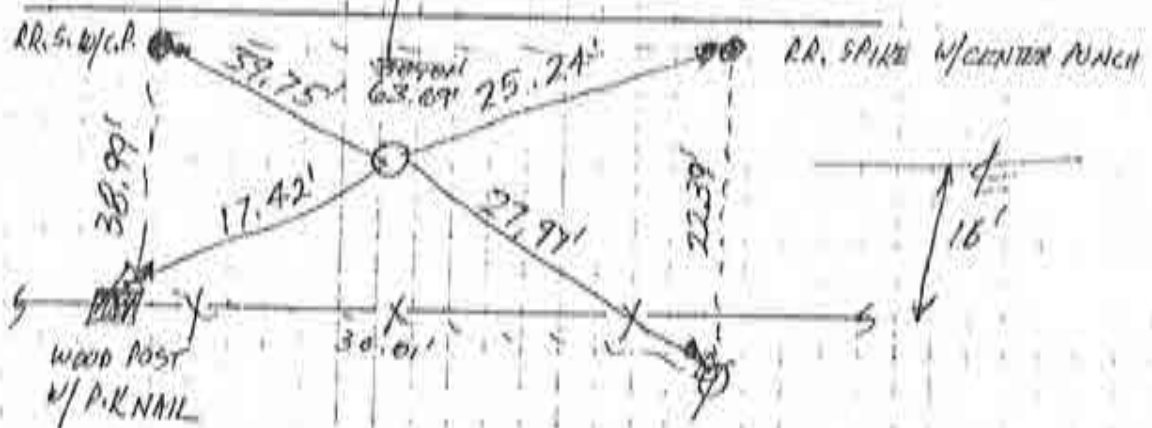


CENTER SEC. 10

~~J-5~~

N  
↑  
NO SCALE

1. MON. 23 OCT '89 DLA RLS 0537, F.P.M.  
NO METAL
2. DUG AT BUBBLE IN PAVEMENT & FIELD  
DIVISION TO THE NORTH; FOUND STONE  
JUST UNDER THE PAVEMENT. 1' x 1/2' x  
POINTED, TRIANGULAR STONE, REF'D TO FOUND  
LOWERS 1/2'. GRADE @ ± R/W SP. 17  
@ 16' (32' TOTAL)



3. WOODS. BAND '89 SET RR. SPIKE W/CENTER  
PUNCH @ STONE REFS

N 1/4 COR SEC. 22

1. WEDS. 25 OCT 89 06A R15 0537; F. PANICI Ø;  
NO VISIBLE STARTING POINT; BEYOND SCOPE  
OF PROJECT; NO POINT SET.

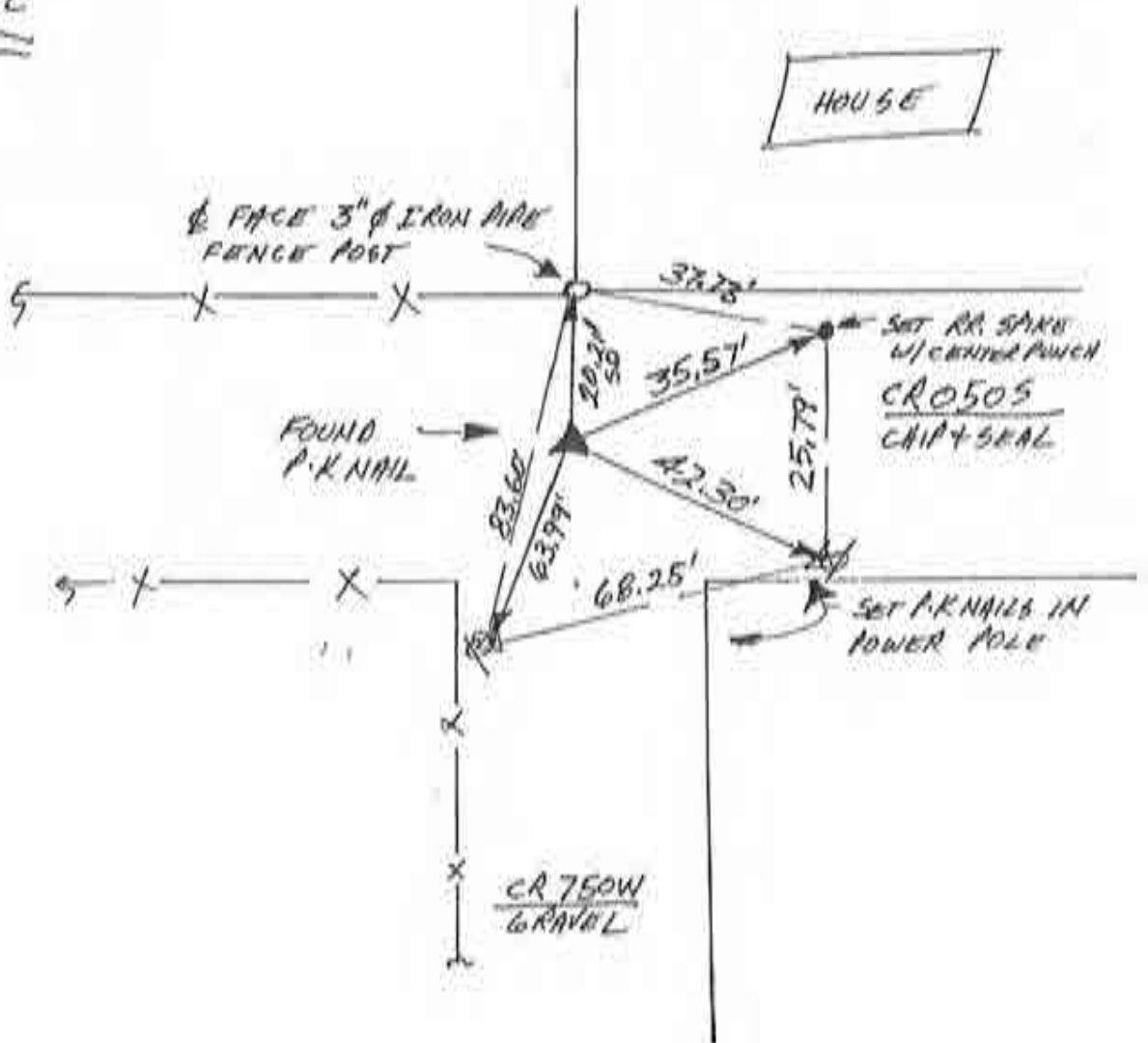
CENTER SEC. 22

Corner O-15 2009 Project J-9

N  
↑

1. 1 NOV '89 OLA RLS 0537, F. PANICI & FOUND P.K NAIL @ R/W SPLIT; SET RRF6, NO DIG - NO COV'T.C

SCALE

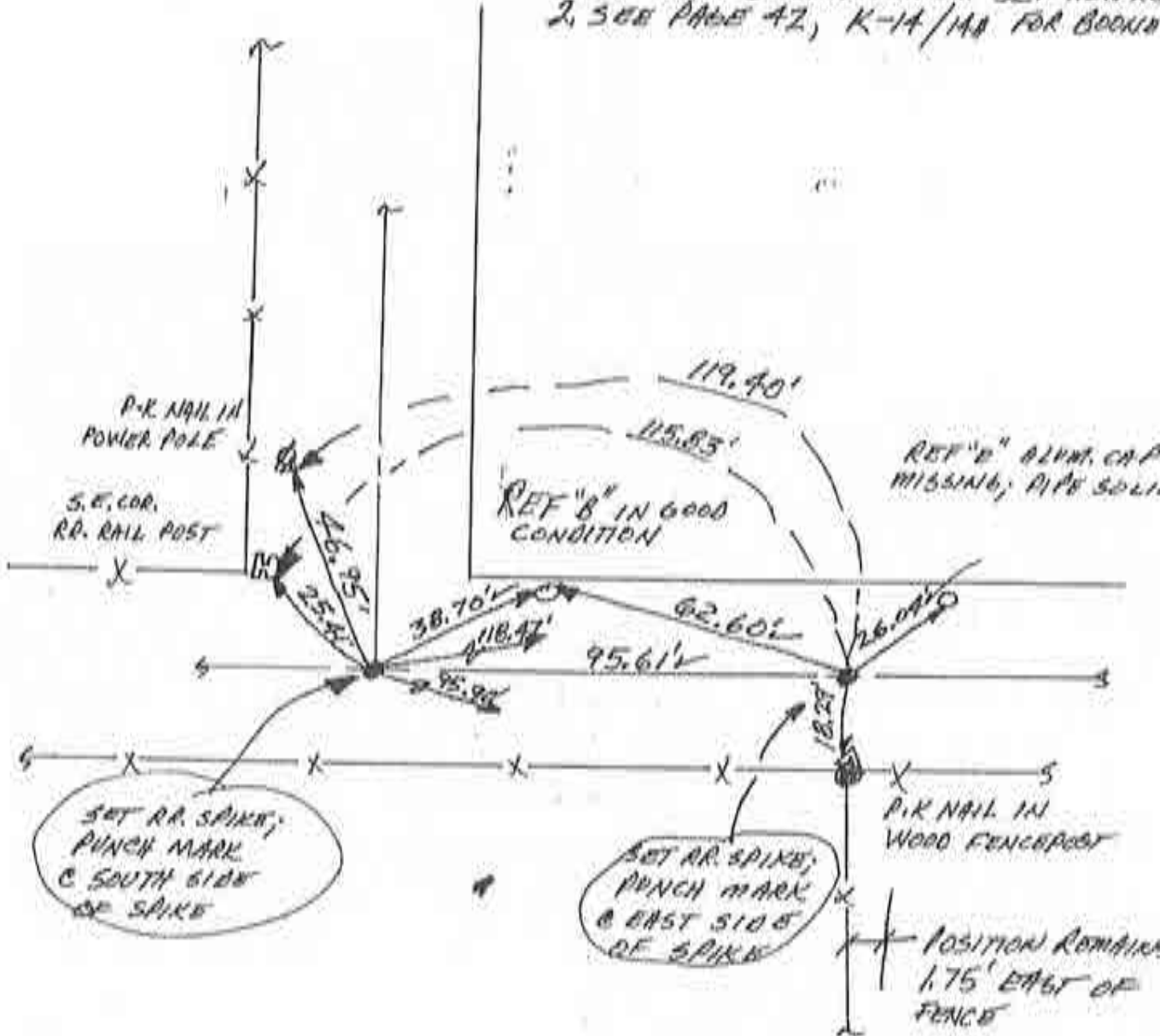


CENTER SEC. 27

Corner O-19 2009 Project

11

1. THURS. 12 OCT '89 01A RLS 0537  
 F. PANICI, FOUND RR. SPIKE @ CLOSING  
 CORNER BUT DOES NOT FIT REF'S "8"  
 ALL OTHER REF'S MISSING. METAL SPIKE  
 AT BOTH CORNERS. RE-SET CLOSING CORNER  
 PER "8" x "8". RE-SET ~~SEE~~ STANDARD CORNER  
 PER "8" x "8" CLOSING CORNER. SET NOW RE  
 2. SEE PAGE 42, K-14/MA FOR BOOKING



(FOR BOONE T2EN-R1W, SE. COR. SEC. 34)

FOR JEFFERSON T2IN-R1W, NE. COR. SEC. 3

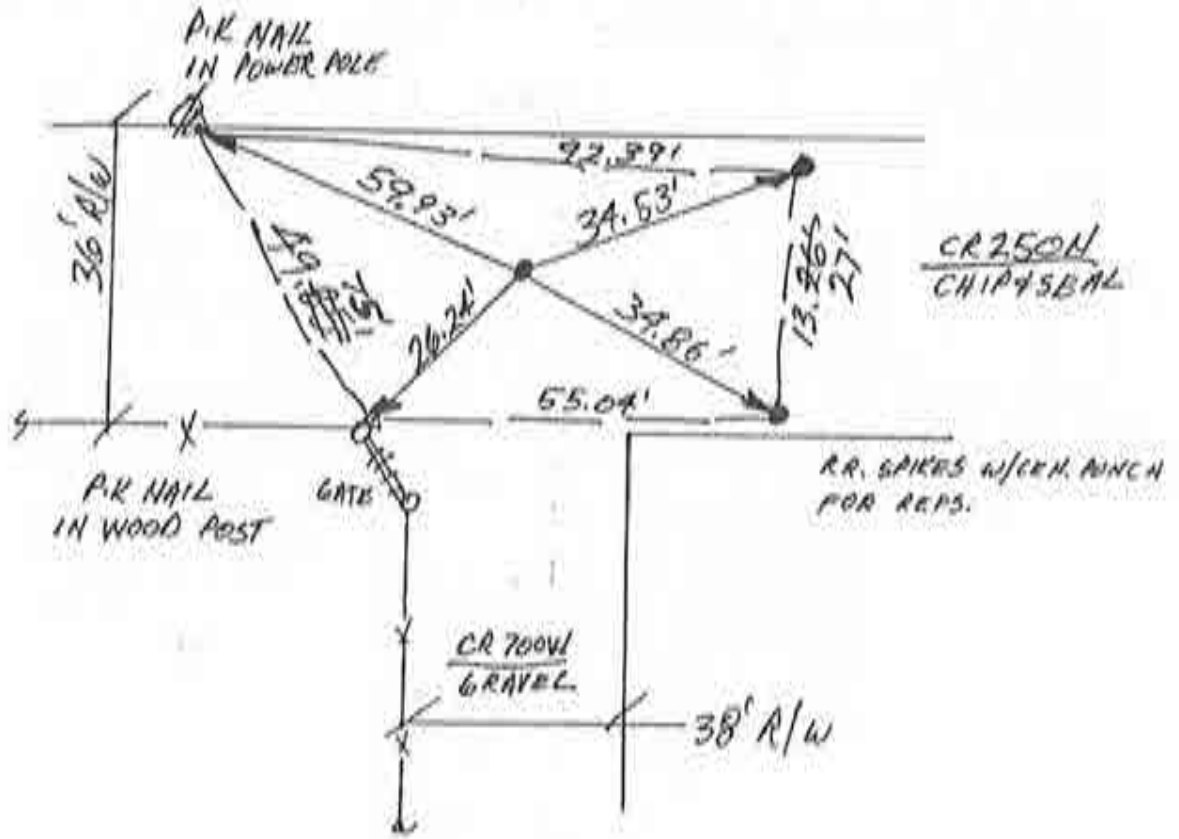
Corner Q-1 2009 Project

1-2



N  
↑  
10 SCALE

1. TUES 29 OCT '89 OLA RLS 0537, F. PANICIA  
NO METAL SOUNDING, WILL DIG, SET REFS
2. DUB 5'X5'X3' HOLE, NO GROUND, NO POST, NO F  
WILL GET RR SPIKES @ R/W SPLIT  
@ SAT 28 OCT '89
3. WARS. 8 NOV '89 SET REFS. R/L/C. A & R/W S.



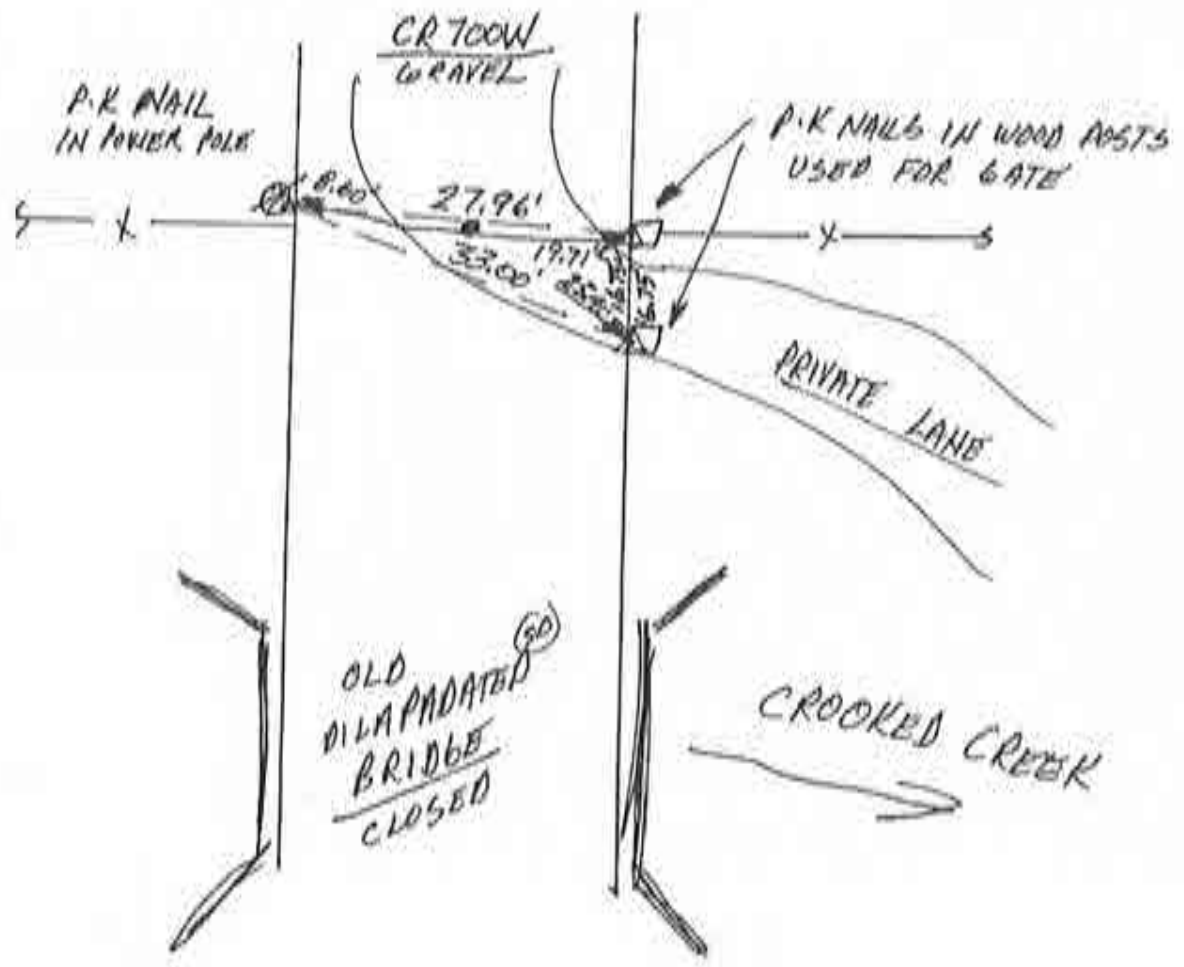
W 1/4 COR SEC 11

Corner Q-7 2009 Project

~~K-5~~

N  
↑  
NO SCALE

1. TUES 24 OCT '89 OLA R15 0537, F. PANCI &  
NO METAL, WILL DIG, SET ROPS
2. SAT 28 OCT '89 DUB 5X6' X 2 1/2' HOLE @  
FENCEBT; NO STONE, NO POST, NO PIT,  
NO JOY; WILL SET I.P. OR RR. SPIKE @  
R/W SPLIT.
3. WEDS, 8 NOV '89, SPLIT BRIDGE @ FENCES  
& SET RAS. W/C.P. @ R/W S.

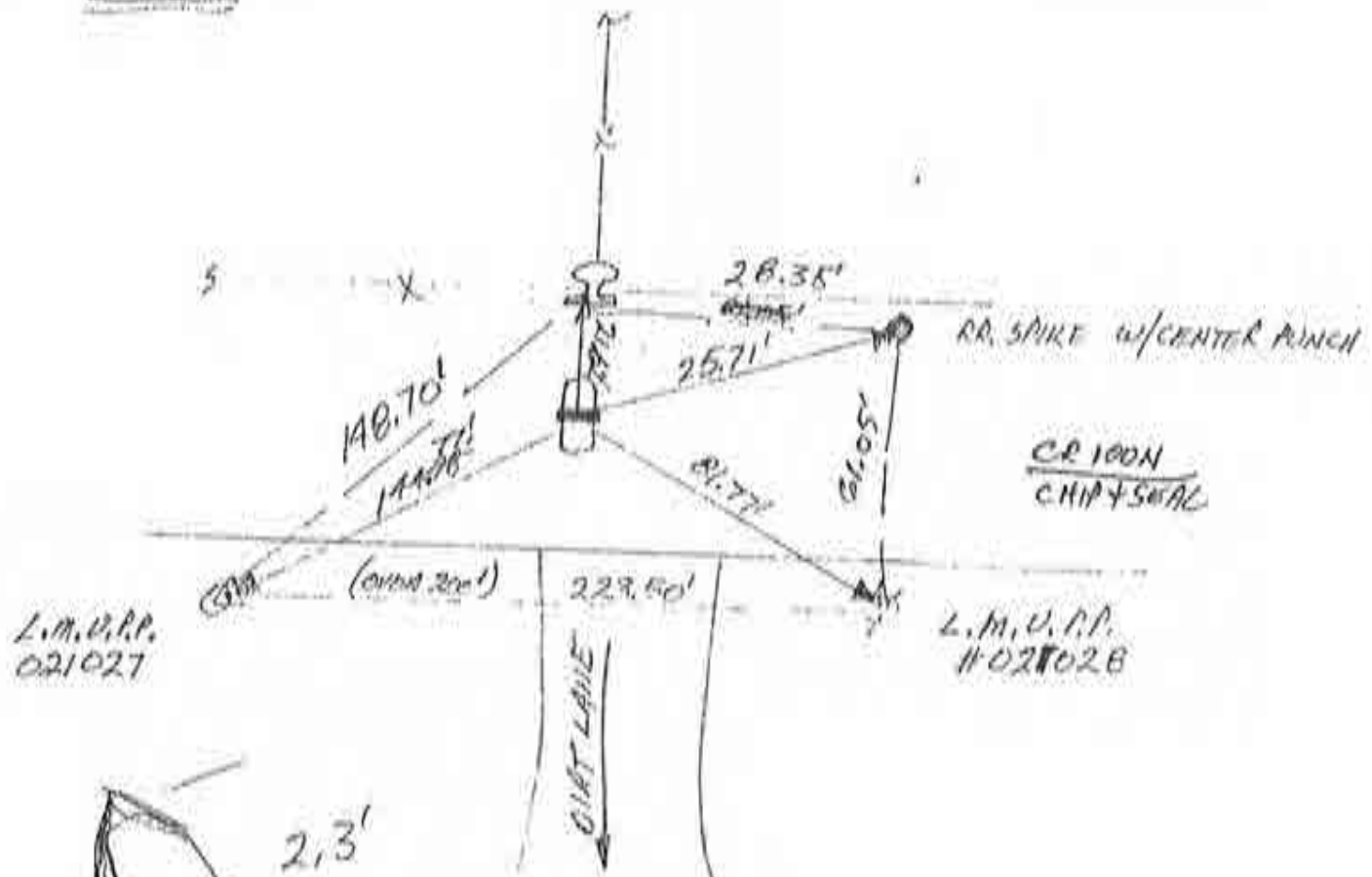


SE. COR. SEC 10

~~K-6~~

1. MON 23 OCT 89 ALA RLS 0537, F. ANNEX  
NO METAL
2. DUG @ SPLIT IN R/W.C. 110MP IN ROAD
3. VIEWS. 8 NOV 89 SET RR.S. W/C.D. C. STONE  
REFS

N  
↑  
NO SCALE



FOUND THIS ARTIFACT IN PIT 1 1/2' EAST OF NORTH RUNNING FENCE  
 \* NO MARKS ON STONE  
 - #2'S IN PIT FROM PRIOR EXCAVATION INDICATES HOW STONE WAS PROBABLY DISTURBED BEFORE

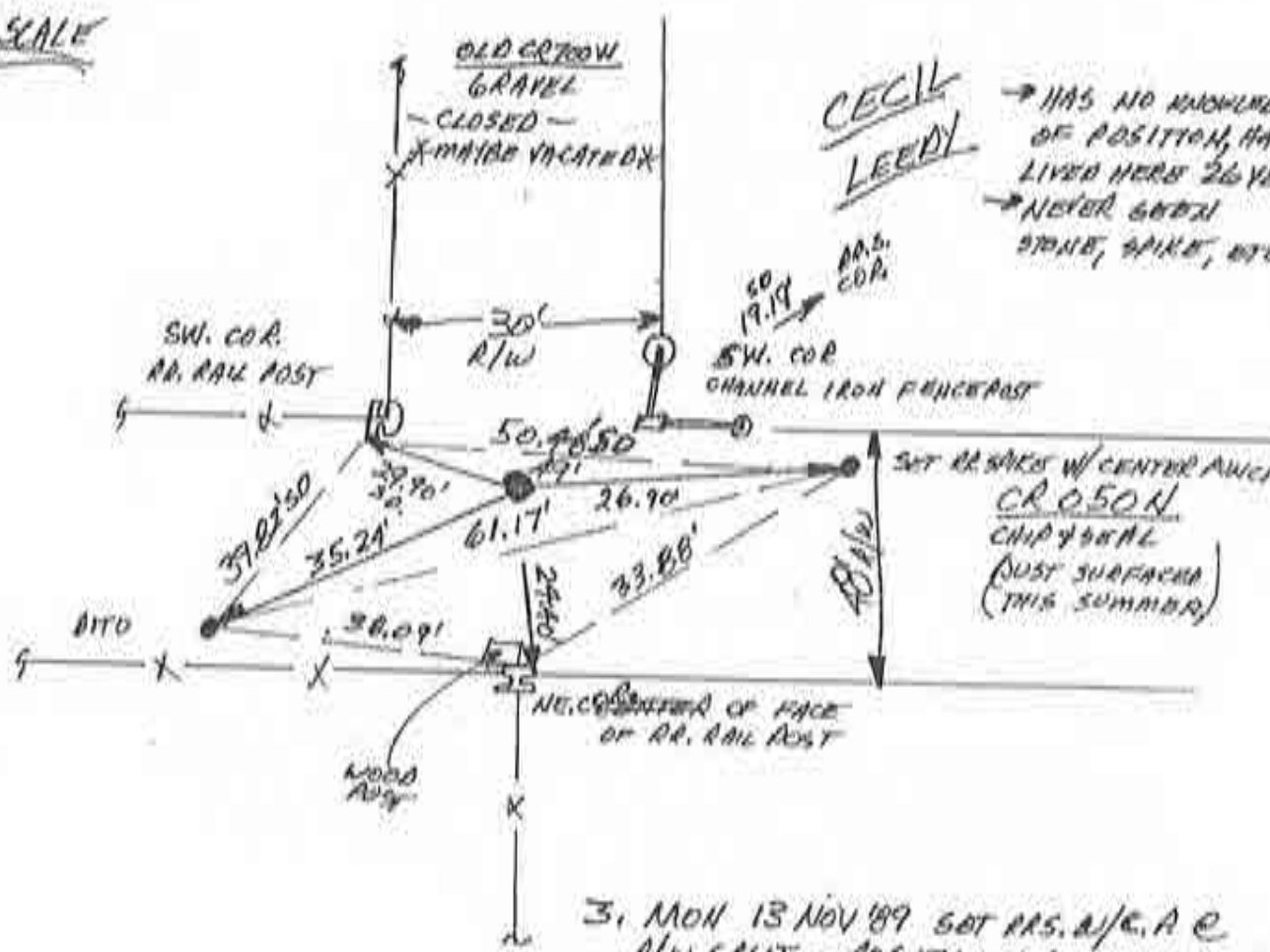
- KNOCKED OVER; FRESH 2'S IN PIT; NO MARKS ON ANY SURFACE SET UPRIGHT & THE STONE THEN ALIGNED WITH FENCE REF'D. POINT

NE COR SEC 22

Corner Q-13 2009 Project ~~K-8~~

↑ N  
NO SCALE

1. WED 25 OCT '89 ALA RES 0537, F. PANICI @,  
 NO METAL, WILL ~~ADD~~; AFTER FURNACE ASYD  
 ROAD HAS BURN CUT THROUGH HILLY TERRAIN;  
 WILL SET RR. SPIKE @ R/W SPLIT.



3. MON 13 NOV '89 SET PAS. S/W.C.A @ R/W SPLIT. POSITION IS @ NORTH EDGE OF PAVEMENT. PAVEMENT NOT @ E OF R/W.

W 1/4 COR. SEC. 23

Corner Q-15 2009 Project K=9

10 SCALE  
↑ N

1. TUES 31 OCT '89 DIA RLS 0537, F. PANICLO  
NO METAL SOUNDING, ESTABLISHED TRIAL  
POSITION FROM ST. HWY. STATIONING FOUND  
PAINTED ON HIGHWAY PAVEMENT & SECTION  
CORNER NOTES. ~~PROBABLE~~ PROCEEDED &  
DUG @ THAT LOCATION - FOUND NO MONUMENT.  
AREA HAS BEEN BACKFILLED WITH STONE  
FOR ROAD OVER CULVERT IN DITCH. HIGHWAY  
STATIONING VERIFIED BY CONCRETE BOX CULVERT.  
SET 3/4" I.P. WITH RASHER ID. CAP PER  
ST. HWY. PLANS. SET 4 RR. SPIKES AROUND I.P.  
BELOW I.D. CAP TO AID SOUNDING.

CAMPGROUND

SET P.K. NAIL  
IN POWER POLE  
L.M.V. R.R.  
# 022083

DITCH?

TOP INSIDE CORNER OF  
ANGLE IRON FENCE POST

MIDGET  
RACERS

SET P.K. NAIL  
IN POWER POLE

NW. COR  
R.R. RAIL POST

NOTE: SAS @ 60°/40°/10°  
= 116.62'

SET

VS. HWY. 24

SET P.K. NAIL  
@ ST. HWY'S 4

NOTE: HWY. STATIONING IS PAINTED IN WHITE NUMBERS  
THROUGHOUT THIS AREA.

NW. COR. SEC. 26

K-10

Corner Q-17 2009 Project

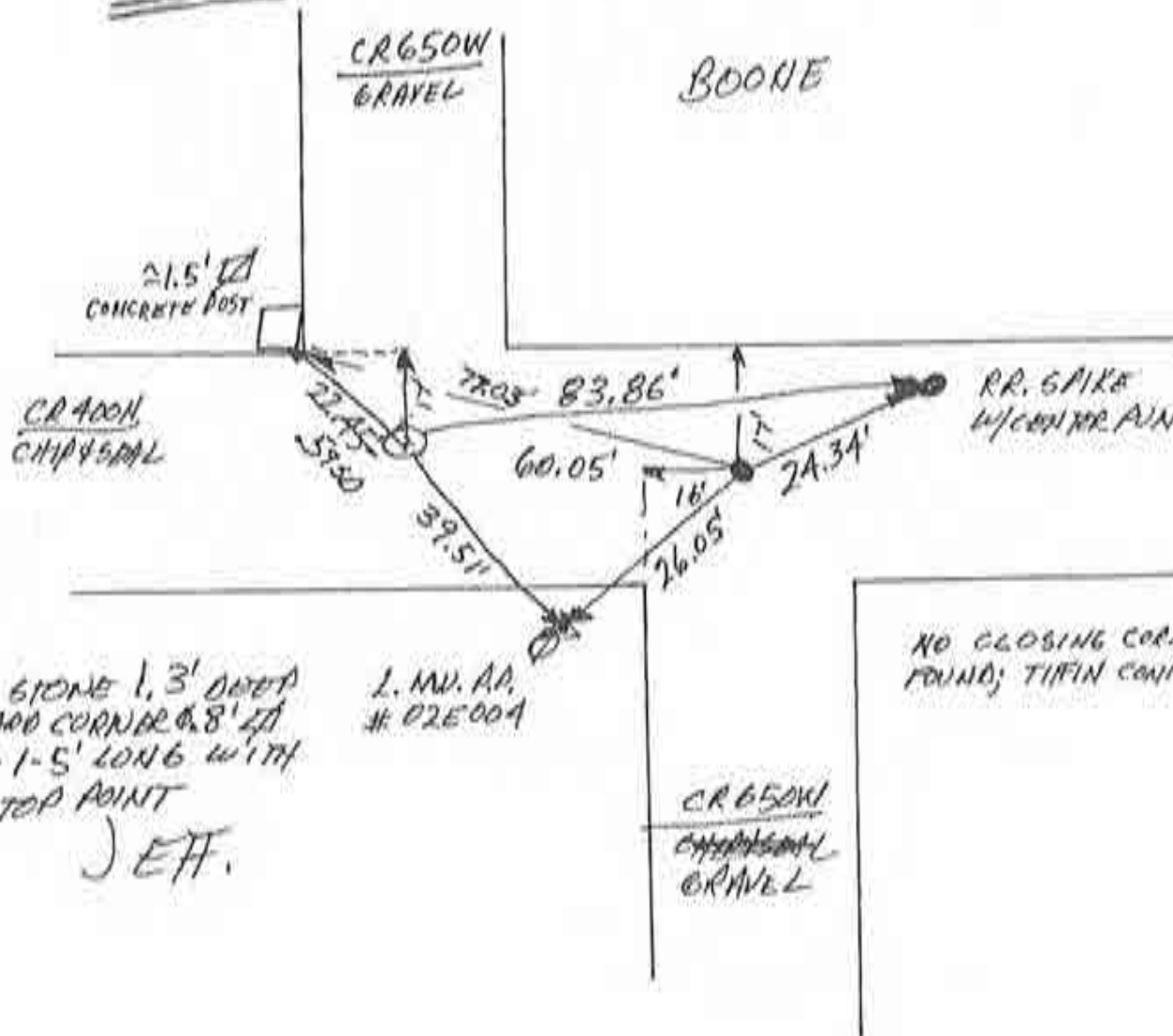
1. MON 23 OCT '89 DLA RLS 0537, F. MANICIA;  
NO METAL SOUNDING FOR MONUMENTS;  
C.M.P. & ROAD LAYOUT MAKE DIG  
IMPRACTICAL; HILLY TERRAIN. REQUIRES  
SECTION TRAVERSING; BEYOND SCOPE;  
NO BINT SET.

EAST 1/4 COR 27

Corner Q-19 2009 Project K-11

1. THURS. 12 OCT '89 OLA RLS 0537;  
FOUND NO METAL; SET REFS; WILL  
COMB BACK FOR N6 @ STANDARD COR
2. FRI. 13 OCT '89 OLA ALL-DITO
3. WEDS. 8 NOV '89 SET R.R.S. N/C. P. C. REFS  
R/W GAIT FOR BOONE

N  
↑  
NO SCALE



ROUND STONE 1.3' DIA  
C. STANDARD CORNER 0.8' DIA  
W/ 1-1.5' LONG WITH  
4" IN TOP POINT  
JEFF.

L. MV. AP.  
# 02E004

NO CLOSING CORNER  
FOUND; TIFIN CORNER

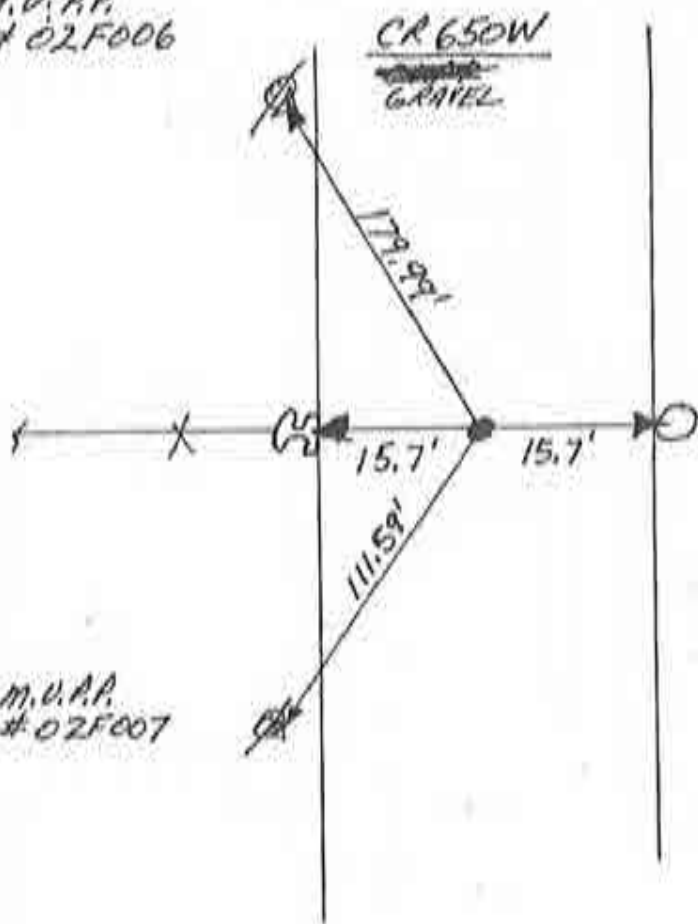
(FOR BOONE <sup>S/4</sup> ~~W/4~~ COR SEC. 35)  
FOR JEFFERSON, N 1/4 COR. SEC 2

1-2

Corner S-1 2009 Project

1. TUES. 24 OCT '89 DLA RL50537, F. PANIC  $\phi$ ;  
NO METAL; SET RR. SPIKE w/ CENTER PUNCH  
C R/W SAUT & FIELD DIVISION

L.M.V.A.P.  
# 02F006



NO SCALE

$\approx 4\frac{1}{2}$ "  $\phi$  IRON PIPE POST  
FIELD DIVISION  
 $\approx \frac{1}{2}$  MILE ON

L.M.V.A.P.  
# 02F007

CENTER SEC 2

Corner S-3 2009 Project 3



1. TUES. 24 OCT '89 DLA 1150537, F. PANICIA

NO VISIBLE STARTING POINT  
- REQUIRES SECTION TRAVERSE  
- BEYOND SCOPE OF THIS PROJECT

CENTER SEC 11

Corner S-7 2009 Project ~~1-5~~

N  
↑  
NO SCALE

1. TUES 24 OCT '89 OLA RLS 0537, F PANICI  $\phi$ .  
NO METAL, NO OBVIOUS POSSESSION, NO SURVEYS;  
REQUIRES SECTION TRAVERSING; BEYOND SCOPE;  
NO POINTS SET.

SWAMP

CR 100N  
CHIP & SEAL

— SMALL PARCELS —

N  $\frac{1}{4}$  COR. SEC. 23

Corner S-13 2009 Project ~~I-8~~

1. WED 25 OCT '89 DLA RLS 0537, F. ANNIELO  
NO VISIBLE PLACE TO START; BEYOND SCARS  
OF PROJECT. -H0301.

CENTER OF SEG 23

~~L-9~~

Corner S-15 2009 Project

1. MON 13 MAY '89 OLA RLS 0537, FRANCIS  
HILL, WOODED TERRAIN; NEEDS SECTION  
TRANSVERSING; BEYOND SCOPE OF PROJECT; NO  
POINT SET

CENTER SEC. 26

Corner S-19 2009 Project

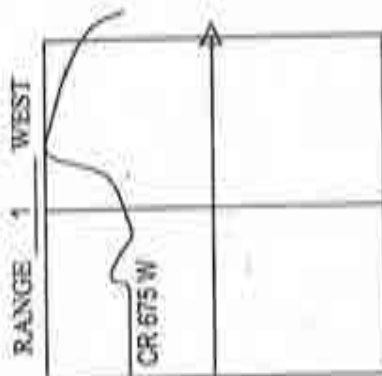
~~ETH~~

# CORNERSTONE RECORD BOOK

## SITE MAP

SECTION 2

TOWNSHIP 26 NORTH



OFFICE OF THE CASS COUNTY SURVEYOR, LOGANSPORT, INDIANA

CORNER DESCRIPTION: NORTH 1/4 CORNER SEC. 2, TWP-26-N, RNG-1-W (G-7)

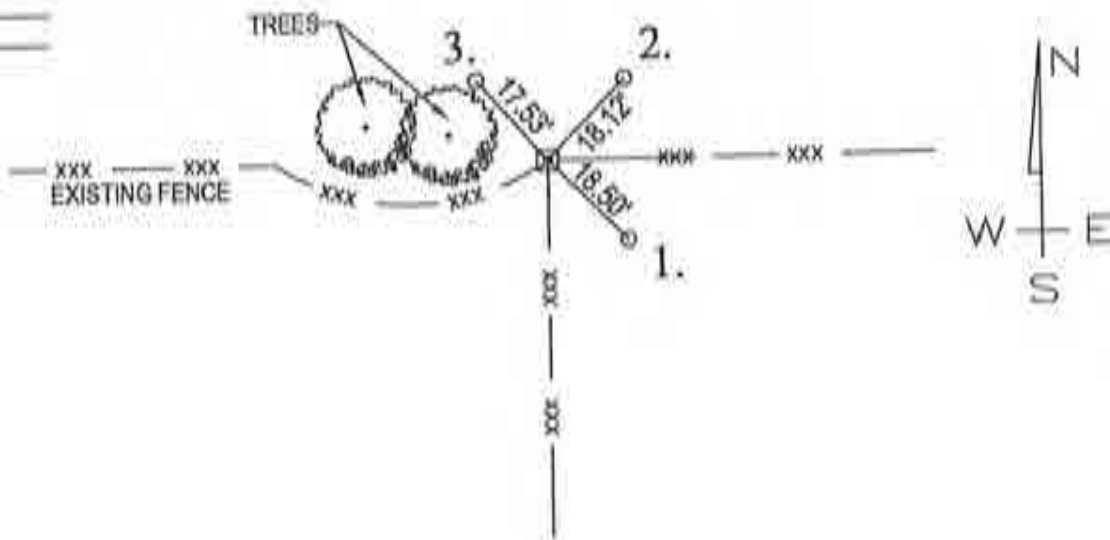
DATE RECOVERED: DECEMBER 2, 2009

CORNER RECOVERED BY: RANDALL MILLER

### SURVEYOR'S REPORT:

THE CASS COUNTY RECORDS PROVIDED NO PRIOR EXCAVATION HISTORY FOR THIS CORNER. ON DECEMBER 2, 2009, AN 18" TAPERED CONCRETE CORNER POST WAS FOUND WITH EXISTING FENCE LINES SITUATE EAST, WEST AND SOUTH FROM IT'S LOCATION. THE AREA SURROUNDING THE POST WAS THOROUGHLY PROBED AND NO STONE WAS FOUND. SEVERAL STONES WERE FOUND LAYING ON THE GROUND AROUND THE BASE OF SAID POST BUT WERE NOT CHARACTERISTIC OF A CORNER STONE. THE CENTER OF THE POST AT THE BASE WAS USED IN ESTABLISHING NEW REFERENCE MONUMENTATION, AS SHOWN. THIS LOCATION IS A CLOSING CORNER AND PER THE BUREAU OF LAND MANAGEMENT INSTRUCTIONS NEEDS TO BE AMENDED BY THE CONTRACTION OR EXTENSION OF THE CORNER'S LOCATION TO THE TOWNSHIP LINE. THE AMENDED CORNER IS TO BE SET.

Witnessed by: Brad Bennett  
Kyle Beckley



MONUMENT SET: 18" TAPERED CONCRETE CORNER POST FOUND

- REFERENCES:
1. #3 IRON REBAR SET FLUSH WITH GRADE (MEAS. TO CENTER OF POST THRU BASE)
  2. #3 IRON REBAR SET FLUSH WITH GRADE (MEAS. TO CENTER OF POST THRU BASE)
  3. #3 IRON REBAR SET FLUSH WITH GRADE (MEAS. TO CENTER OF POST THRU BASE)

### CERTIFICATION:

I, THE UNDERSIGNED, RANDALL MILLER, A LAND SURVEYOR REGISTERED IN THE STATE OF INDIANA UNDER I.C. 25-31, DO HEREBY CERTIFY THAT I HAVE RECOVERED THE CORNER HEREON SHOWN AND DESCRIBED.

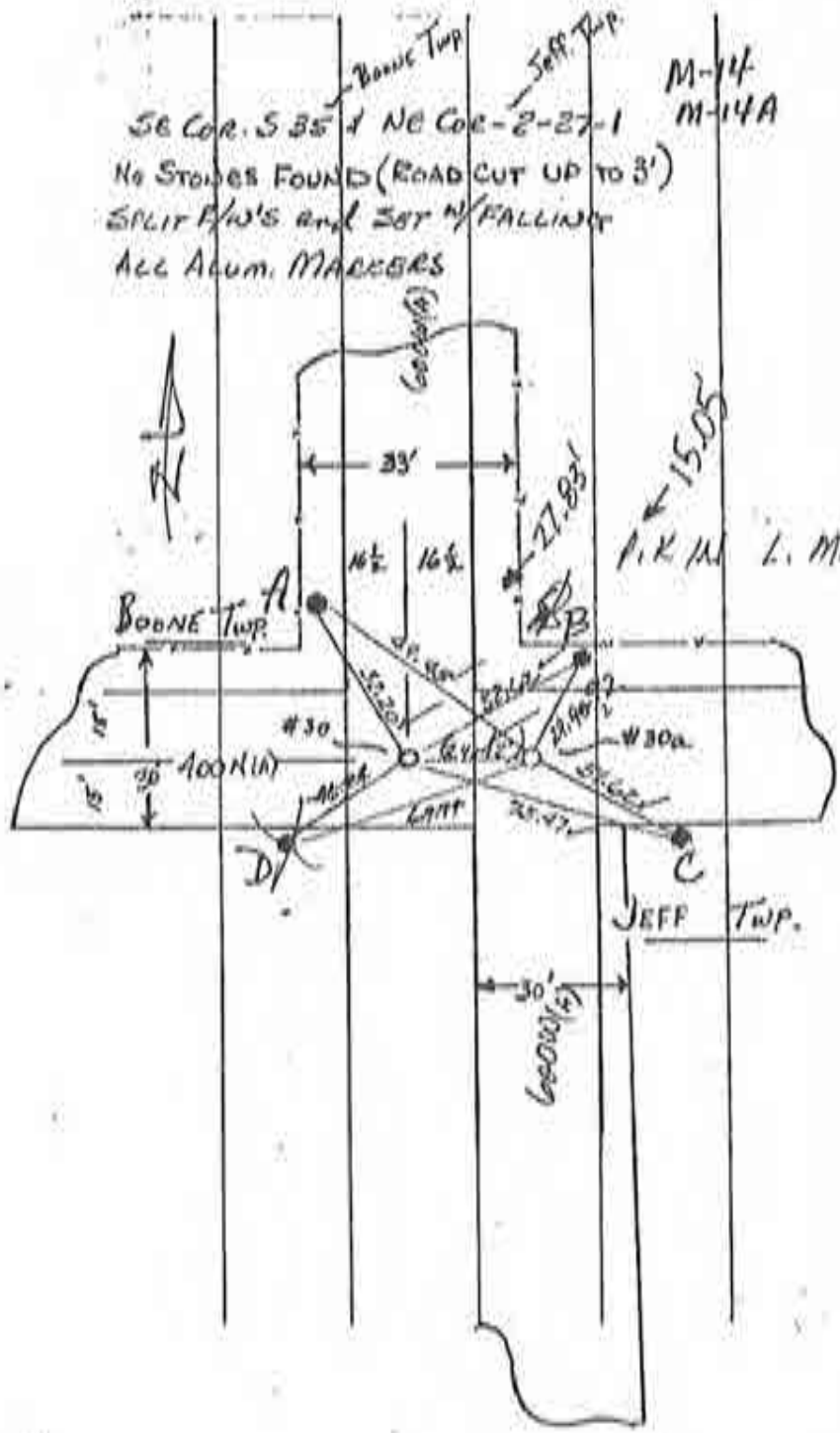
*Randall Miller*

RANDALL D. MILLER  
R.L.S. #880001



Corner S-25

1. THURS. 12 OCT '09 OIA RLS 0537  
 F. PANICI  $\phi$ ; FOUND P.I.C. CLOSING 50  
 CORNER OUT  $\phi$ . 02' ( $\approx$ ). SET RR. SPIKE  
 W/CENTER PUNCH @ STANDARD CORNER  
 @ R.O.F.S.



NE. COR S, 2

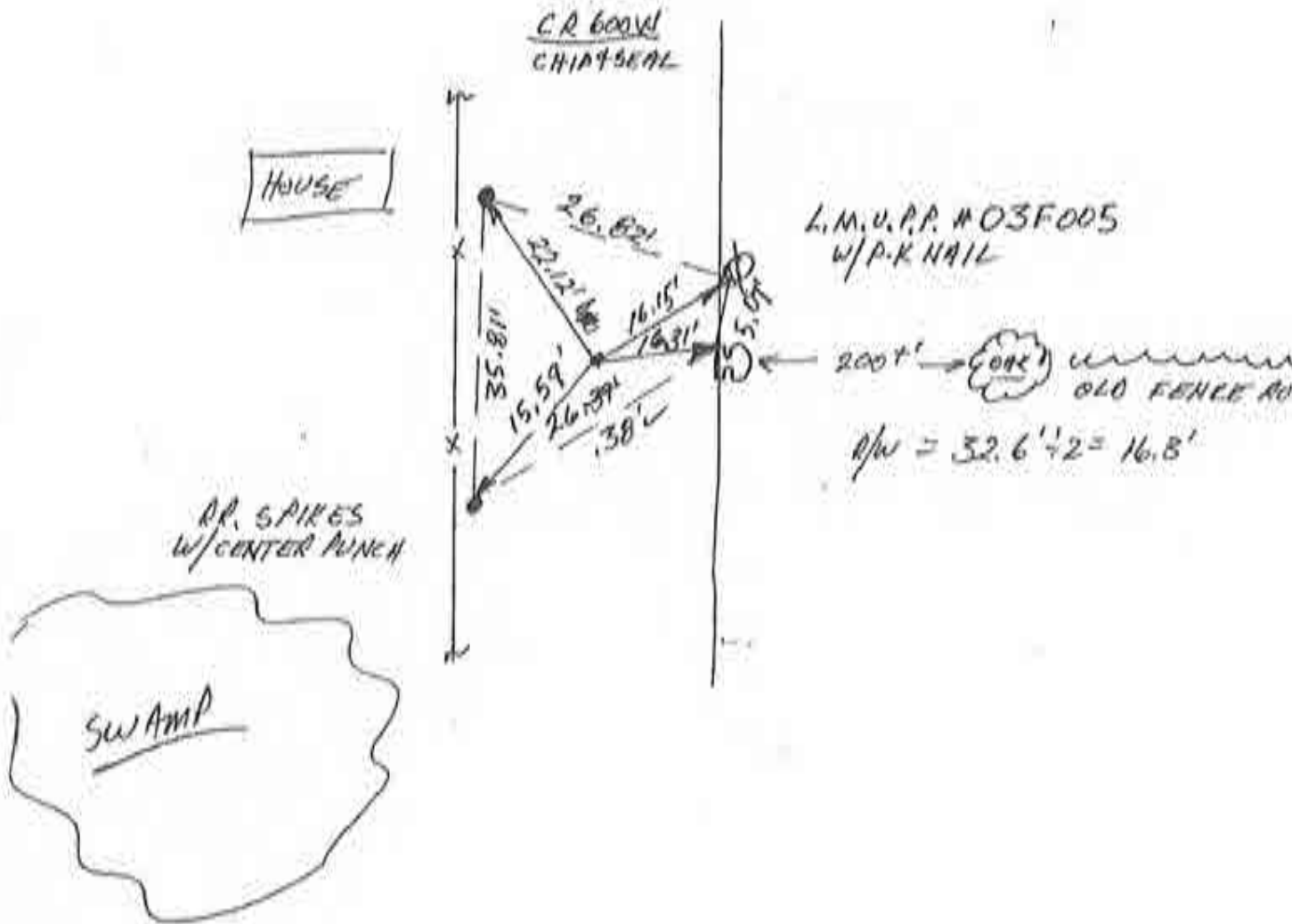
~~AA=Z~~

Corner U-1 2009 Project

(AUG 6 1977) M-14

1. TUES 24 OCT '89 DLA RLS 0537, F. PANICI & NO METAL, SET REFS, WILL DIG HARD.
2. SAT 28 OCT '89; NO STONE, NO POST, NO P. NO JOY WILL SET RR SPIKES R/W SPLIT
3. WED. 8 NOV '89; SET RAB. W/C.P. & E/W SPLIT

N  
↑  
NO SCALE

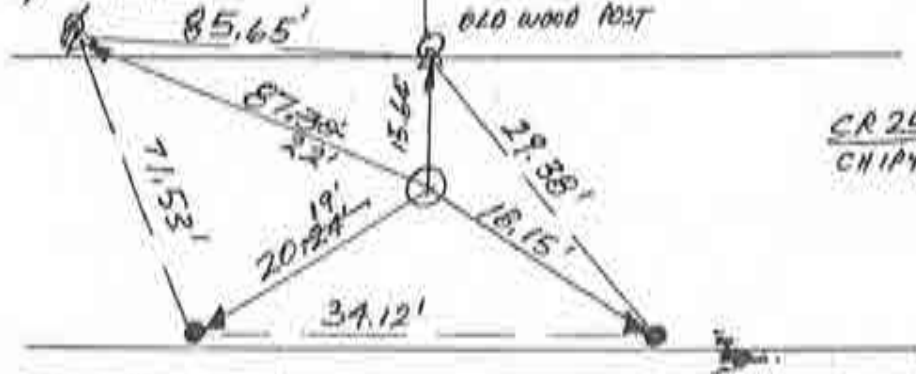


E 1/4 COR SEC 2

1. TUES 24 OCT '89 DLARLS0537, F. PANICI &  
NO METAL SOUNDING; SET REFS / WILL D
2. SAT 28 OCT. FOUND 1' Ø FLAT ROUND STONE  
WITH NO MARKINGS; TOOK TOP & MASS;  
STONE 3' DEEP

N ↑  
NO SCALE

L. M. U.P.A. #036048  
w/ P.K. NAIL



RR SPIKES  
w/ CENTER ANCHOR  
FOR REFS.

3. WED 6 NOV '89; SET REFS. w/ C.A. & REFS

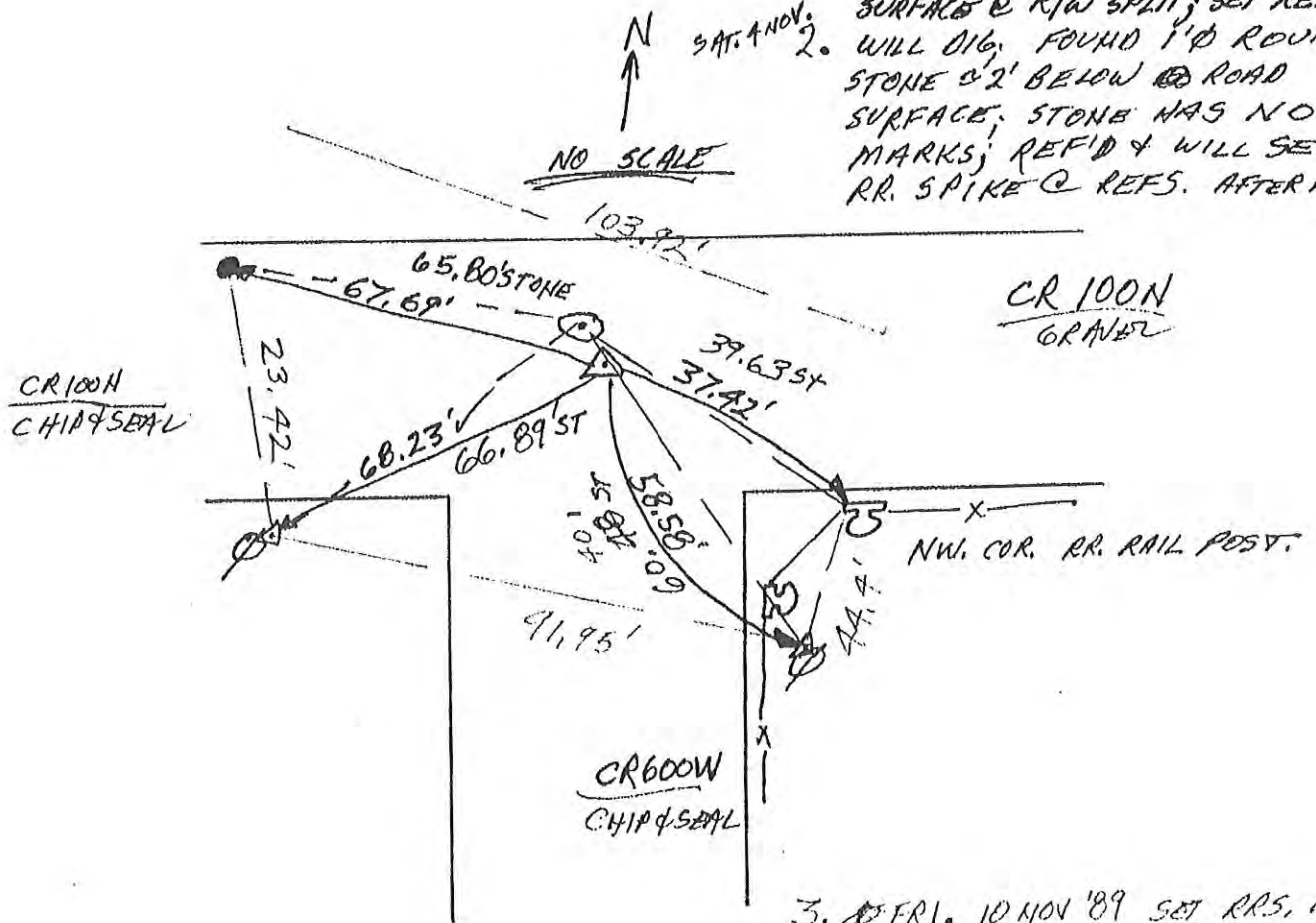
W 1/4 COR SEC 12

Corner U-7 2009 Project

~~M-5~~



1. TUES 10 OCT '89 DLA RL50537 F. PANICI  $\phi$ ; FOUND P.K @ ROAD SURFACE @ R/W SPLIT; SET REFS; WILL DIG. FOUND 1"  $\phi$  ROUND STONE @ 2' BELOW ROAD SURFACE; STONE HAS NO MARKS; REF'D  $\phi$  WILL SET RR. SPIKE @ REFS. AFTER PAT
2. SAT. 4 NOV. 89



3. FRI. 10 NOV '89 SET RRS. w/c @ STONE REFS

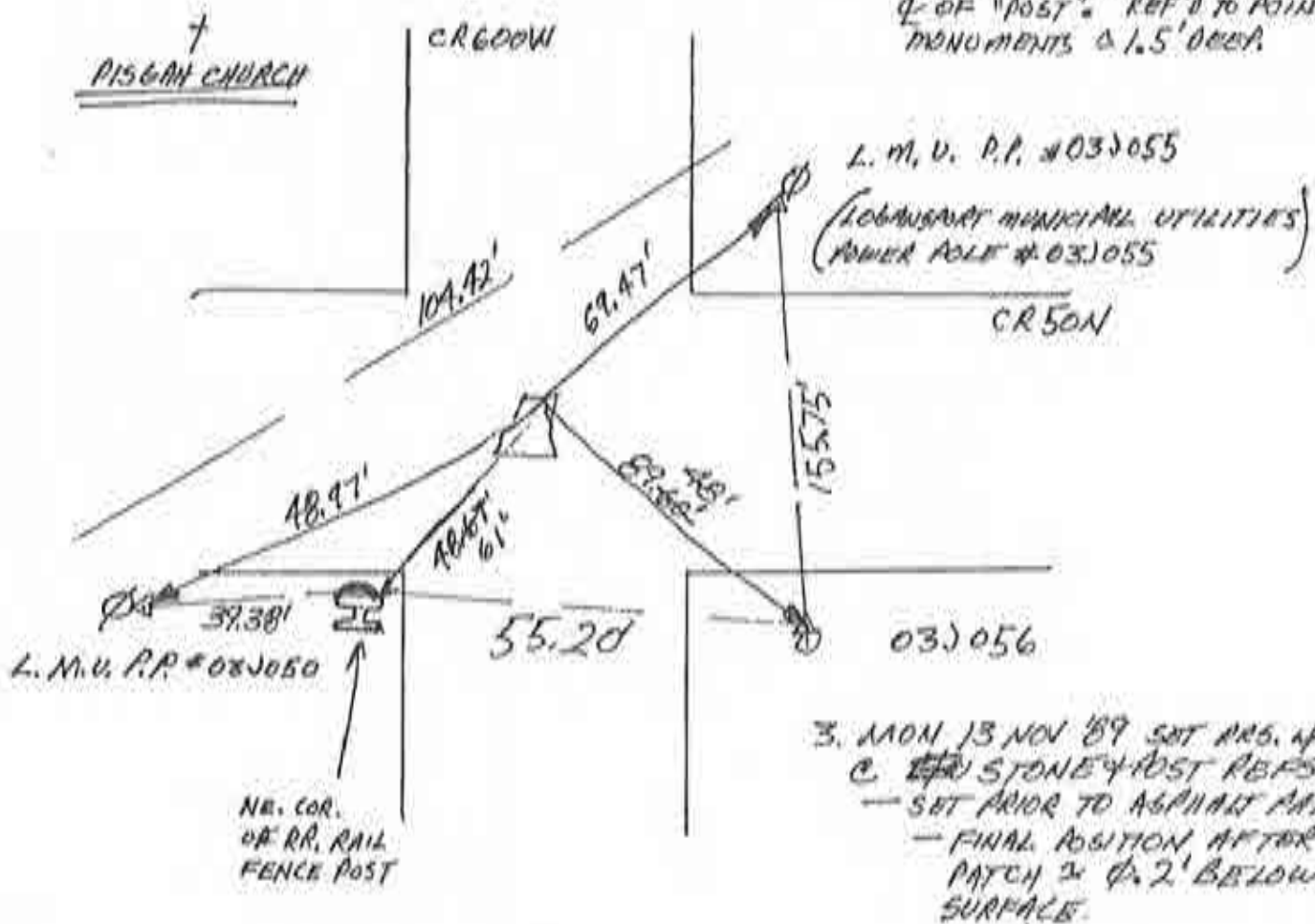
NW. COR. SEC. 24

~~11-8~~

# Corner U-13 2009 Project

↑ N  
NO SCALE

1. TRES. 10 OCT '89 DIA. R1605371  
F. PANIC  $\phi$  NO METAL; SET A  
A = P.R. IN POWER POLE
2. FRI. 3 NOV. '89 8170; FOUND 1' X  
X 1.5' LONG STONE WITH POINT  
TOP W/ 1" X 4" X 6" WOOD, OAK  
SPARK @ R/W SPLIT; POINT OF  
STONE LIES TO NORTH OVER  
 $\phi$  OF "POST". REF'D TO ADJACENT  
MONUMENTS @ 1.5' DEEP.



3. MON 13 NOV '89 SET PRS. W/  $\phi$   
C. STONE & POST REFS  
— SET PRIOR TO ASPHALT PATCH  
— FINAL POSITION AFTER  
PATCH @  $\phi$  2' BELOW  
SURFACE.

W 1/4 COR SEC. 24.

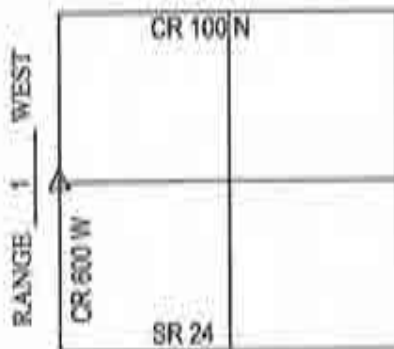
11-9

# CORNERSTONE RECORD BOOK

## SITE MAP

SECTION 24

TOWNSHIP 27 NORTH



Witnessed by: Chuck Sterrit  
Willie Elliott  
D. Jones

OFFICE OF THE CASS COUNTY SURVEYOR, LOGANSPORT, INDIANA

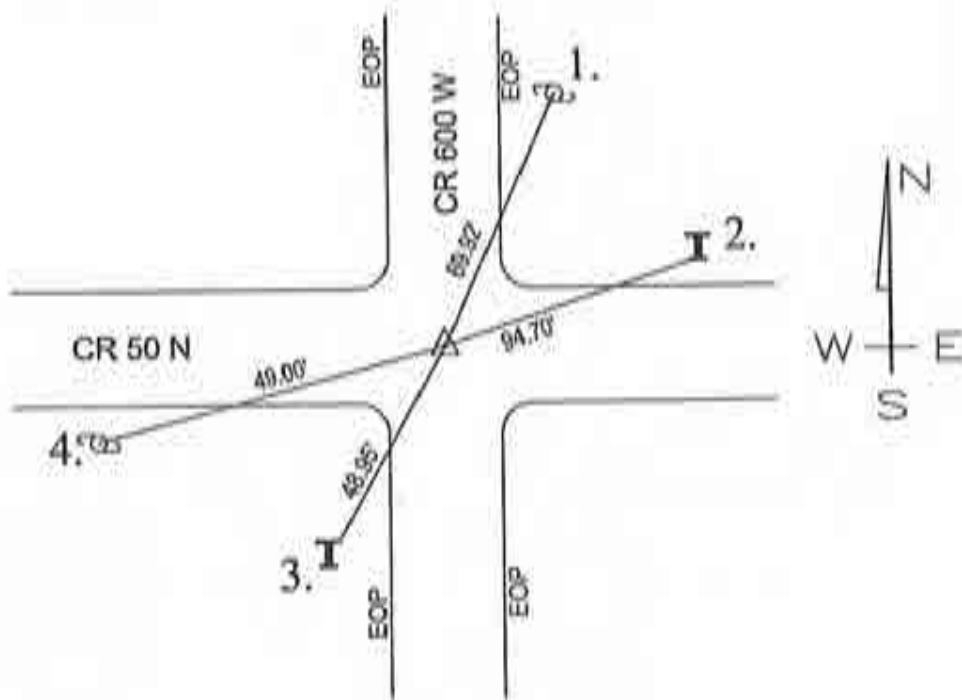
CORNER DESCRIPTION: W 1/4 CORNER SEC. 24, TWP-27-N, RNG-1-W (U-15)

DATE RECOVERED: DECEMBER 3, 2009

CORNER RECOVERED BY: RANDALL MILLER

### SURVEYOR'S REPORT:

THE CASS COUNTY CORNERSTONE RECORDS INDICATED THAT THE CORNER WAS EXCAVATED ON OCTOBER 10, 1989 WHERE A STONE WAS FOUND AND A RAILROAD SPIKE WAS SET OVER SAID STONE. ON DECEMBER 3, 2009 SAID RAILROAD SPIKE WAS FOUND 2 INCHES BELOW THE SURFACE OF THE ROAD. THE REFERENCES WERE VERIFIED AND NEW REFERENCE MONUMENTATION WAS SET AS SHOWN BELOW.



MONUMENT SET: RAILROAD SPIKE FOUND

- REFERENCES:
1. PK NAIL FOUND 12" ABOVE GRADE IN SOUTHWEST SIDE OF UTILITY POLE
  2. SOUTHWEST CORNER RAILROAD CORNER POST
  3. NORTHEAST CORNER RAILROAD CORNER POST
  4. PK NAIL FOUND 12" ABOVE GRADE IN NORTHEAST SIDE OF UTILITY POLE

### CERTIFICATION:

I, THE UNDERSIGNED, RANDALL MILLER, A LAND SURVEYOR REGISTERED IN THE STATE OF INDIANA UNDER I.C. 25-31, DO HEREBY CERTIFY THAT I HAVE RECOVERED THE CORNER HEREON SHOWN AND DESCRIBED.

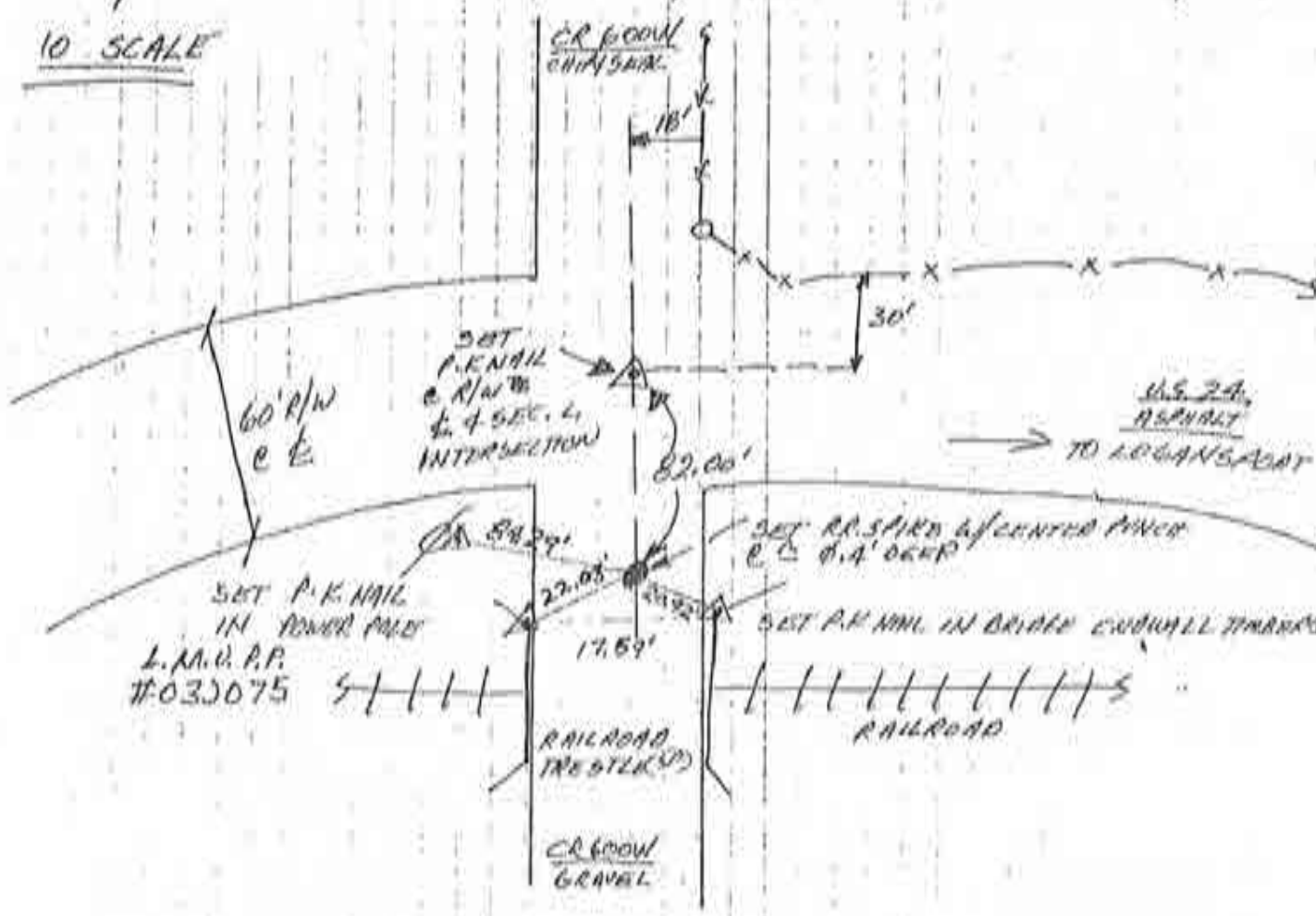
*Randall Miller*  
RANDALL D. MILLER  
R.L.S. #880001





10 SCALE

1. TUES 31 OCT '89 DIA ALB 0.537, F. PANICLO,  
NO METAL SOUNDING, SET RR SPIKE  
W/ CENTER PUNCH @ ST. HWY. 24 PLANS



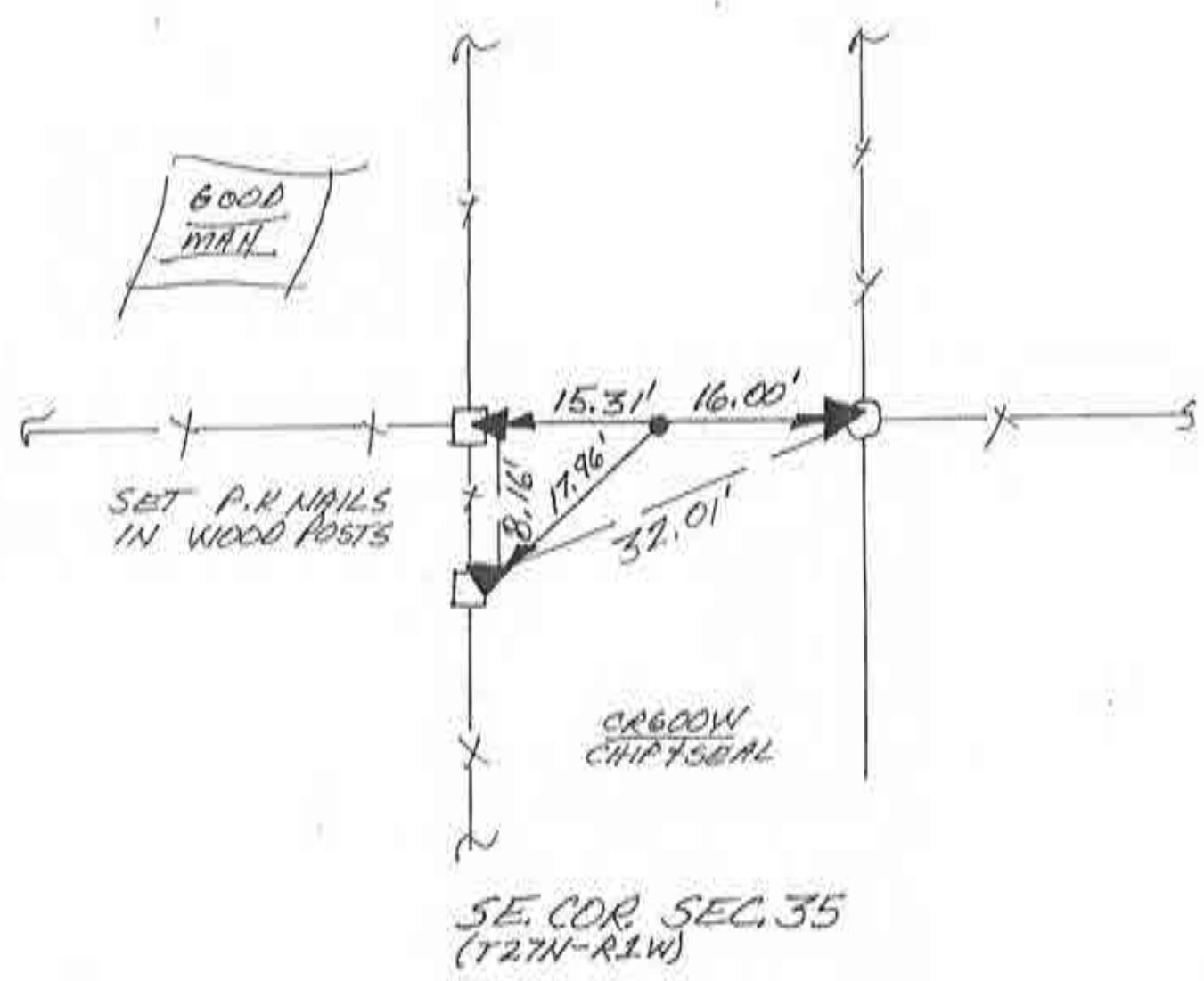
NW. COR. SEC. 25

Corner U-17 2009 Project

~~AA 10~~

N  
NO SCALE

1. MON. 22 APRIL '91 OLA RLS 0537 A WATER  $\phi$ . FOUND NO METAL SOUNDING; SET REFS, WILL D/T.
2. MON. 9 SEPT '91 FOUND LARGE  $\phi$  ALONG GRADE LYING ON ITS SIDE W/ 1.5 X 2' LONG (N-S) FACE W/ 7" CHISELED IN NORTH END, 7" SW CHISELED IN SOUTH END. STONE IS 1.5' DEEP W/ 7" IS REFS PER DETAIL.
3. MON. 30 SEPT '91 SET AR. SPIKE W/ CENTER PUNCH PER DETAIL.



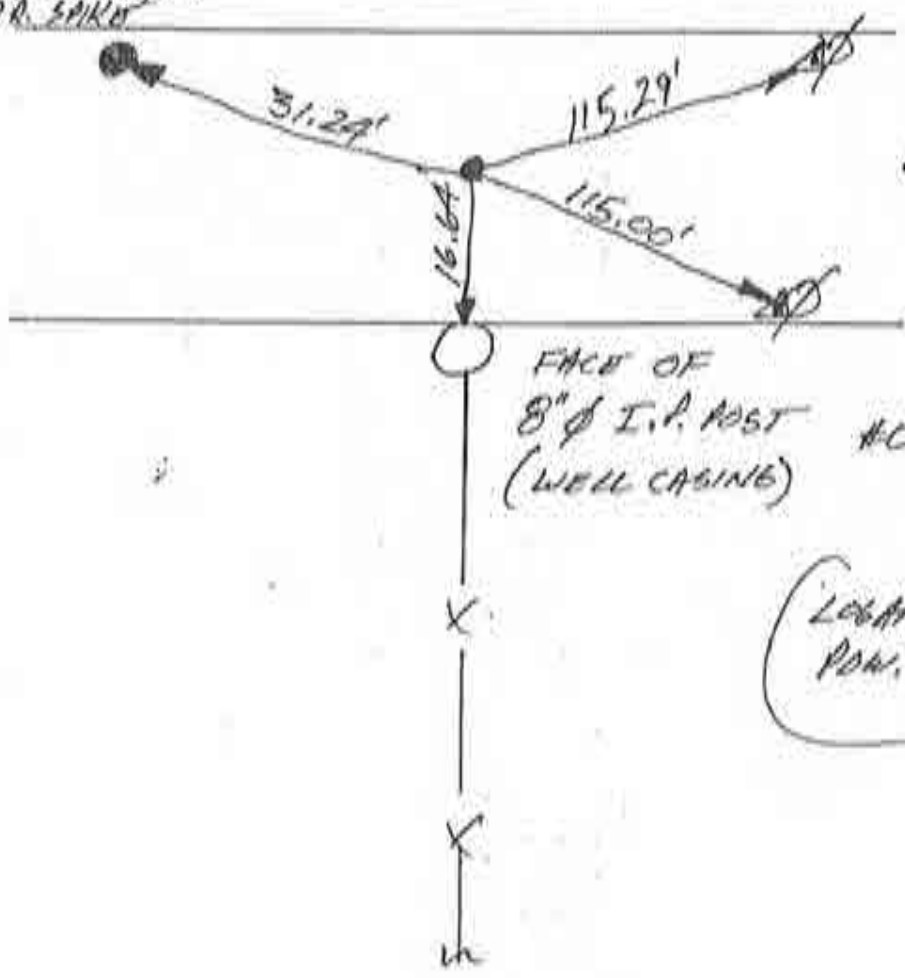
1. TRVRS. 12 OCT 89 OLA RLS 0537  
 F. PANICI  $\phi$ ; FOUND RR. SPIKE @  
 R/W SPLIT COINCIDENT WITH  
 FENCE TO SOUTH; SET REFS  
 CENTER PUNCHED SPIKE CORNER.



NO SCALE

L.M.U.A.P.  
 # 03E018

CENTER PUNCHED  
 RR. SPIKE



CR 400N  
 CH 104 SEAL

FACE OF  
 8"  $\phi$  I.P. POST  
 (WELL CASING)

L.M.U.A.P.  
 # 03E019

(LOGAN, MUNI. UT.  
 POW. POLE W/ AIR NH)

N 1/4 COR SEC. 1

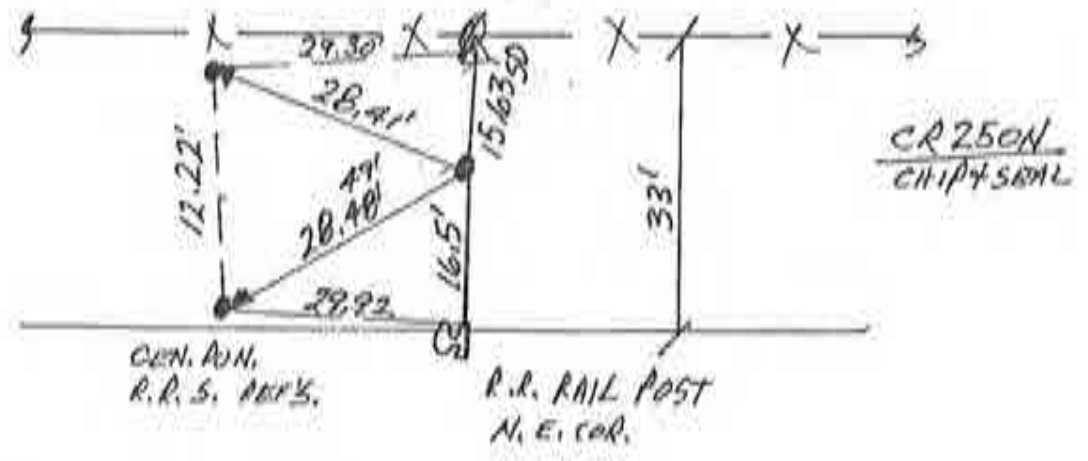
~~AZ~~

Corner W-1 2009 Project

N  
↑  
NO SCALE

1. TUES 24 OCT '89 DLA RL50537, F. PANICIA  
NO METAL; SET RR SPIKE W/CENTER  
PUNCH & R/W SPLIT @ FIELD DIVISION

L.M.V. P.R. # 036018  
w/ P.R. NAIL

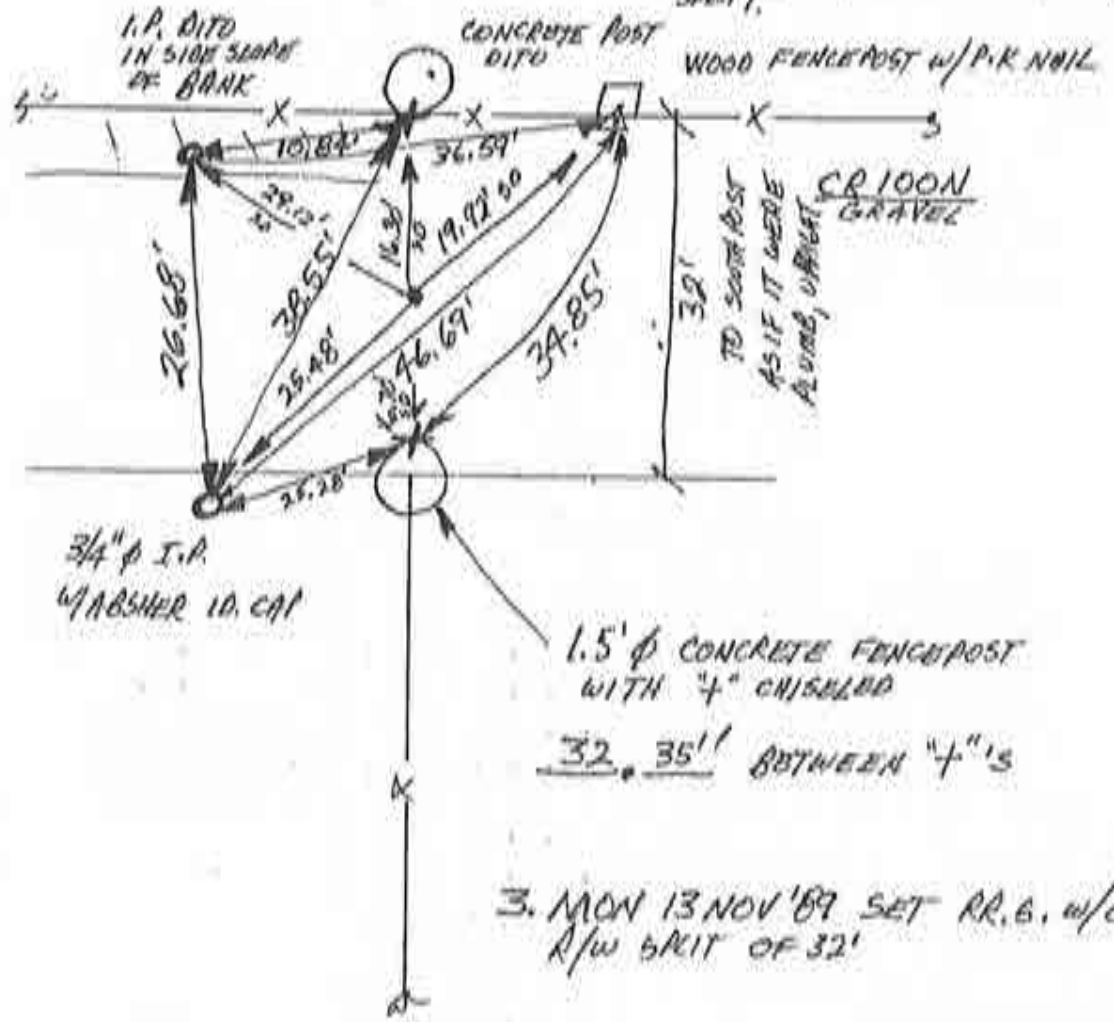


CENTER SEC 12

Corner W-7 2009 Project N-5

N  
↑  
NO SCALE

1. TUES, 10 OCT '89 CLEARUS 053  
F. PANIC; NO METAL; GET RE...
2. SAT 4 NOV '89 DITD, PUB 8'x8'x2.  
DEEP HOLE @ R/W SPIT; NO STON  
NO POST, NO PIT; WILL SET  
RR. SPIKE w/CENTER ANCH @ R/W  
SPIT.



3. MON 13 NOV '89 SET RR. G. w/c.p.  
R/W SPIT OF 32'

N 1/4 COR. SEC. 2

~~N 8~~



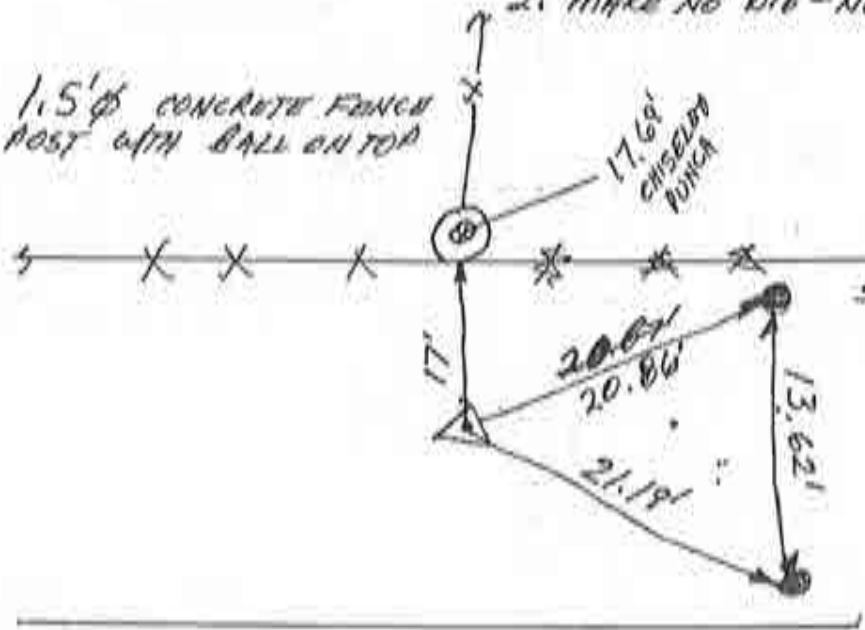
1. TUES, 10 OCT 09 DIA RIG 0537  
F. PANCI  $\phi$ ; FOUND P-K NAIL; SET REFS
2. MAKE NO DIG - NO GOVT SET  
COR

1.5'  $\phi$  CONCRETE FENCE  
POST WITH BALL ON TOP

17.69'  
CHISELED  
PUNCA

SET RR. SPIKES w/ CORNER  
PUNCA

CASON  
CHIP SEAL



CENTER SEC. 24

Corner W-15 2009 Project

~~NT~~

# CORNERSTONE RECORD BOOK

## SITE MAP

SECTION 1  
TOWNSHIP 26 NORTH

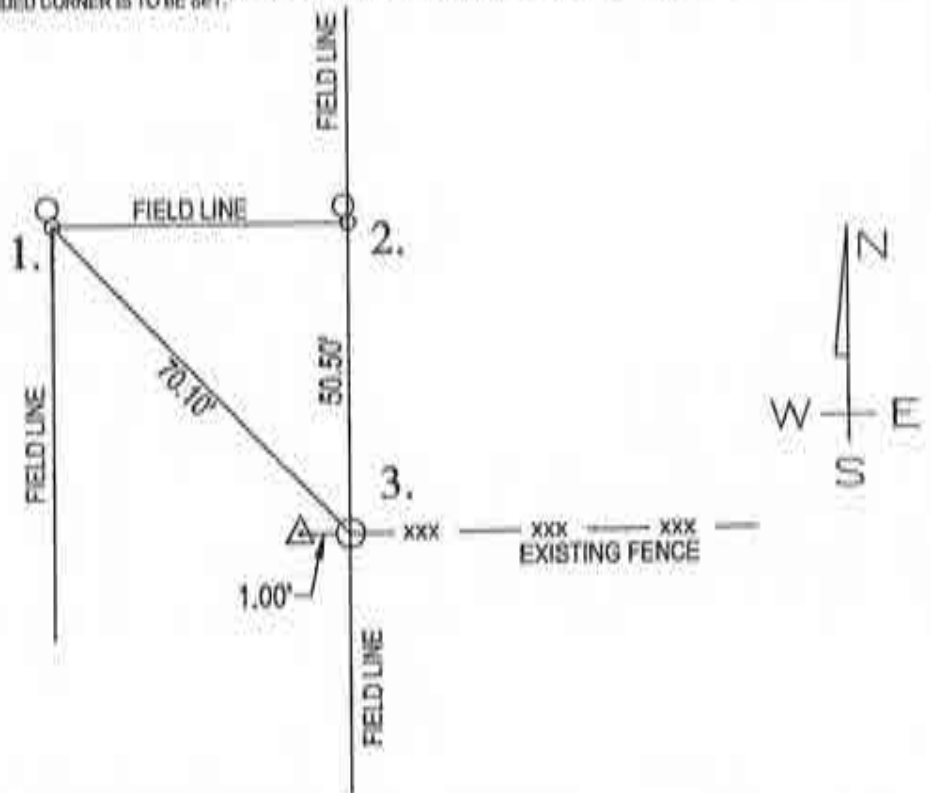


Witnessed by: Brad Bennett  
Kyle Beckley

OFFICE OF THE CASS COUNTY SURVEYOR, LOGANSPORT, INDIANA  
CORNER DESCRIPTION: NORTH 1/4 CORNER SEC. 1, TWP-26-N, RNG-1-W (NW)  
DATE RECOVERED: DECEMBER 2, 2009  
CORNER RECOVERED BY: RANDALL MILLER

### SURVEYOR'S REPORT:

THE CASS COUNTY RECORDS PROVIDED NO PRIOR EXCAVATION HISTORY FOR THIS CORNER. ON DECEMBER 2, 2009, A 10" STONE WAS FOUND BURIED APPROXIMATELY 3" BELOW THE SURFACE OF THE GROUND WITH HIGH POINT INTACT. THE STONE WAS FOUND ON THE WEST SIDE OF A 16" DIAMETER WOOD CORNER POST AND HAD NO APPARENT ORIGINAL MARKINGS. NEW REFERENCE MONUMENTATION WAS ESTABLISHED ON THE SAME DAY, AS SHOWN. THIS CORNER IS A CLOSING CORNER AND PER THE BUREAU OF LAND MANAGEMENT INSTRUCTIONS NEEDS TO BE AMENDED BY THE CONTRACTION OR EXTENSION OF THE CORNER'S LOCATION TO THE TOWNSHIP LINE. THE AMENDED CORNER IS TO BE SET.



MONUMENT SET: 10" STONE FOUND WITH HIGH POINT INTACT

- REFERENCES:
1. IRON PIPE FOUND WITH RLW CAP
  2. IRON PIPE FOUND WITH RLW CAP
  3. MAG NAIL SET 2" ABOVE GRADE IN WEST FACE OF 16" DIAMETER WOOD POST

### CERTIFICATION:

I, THE UNDERSIGNED, RANDALL MILLER, A LAND SURVEYOR REGISTERED IN THE STATE OF INDIANA UNDER I.C. 25-31, DO HEREBY CERTIFY THAT I HAVE RECOVERED THE CORNER HEREON SHOWN AND DESCRIBED.

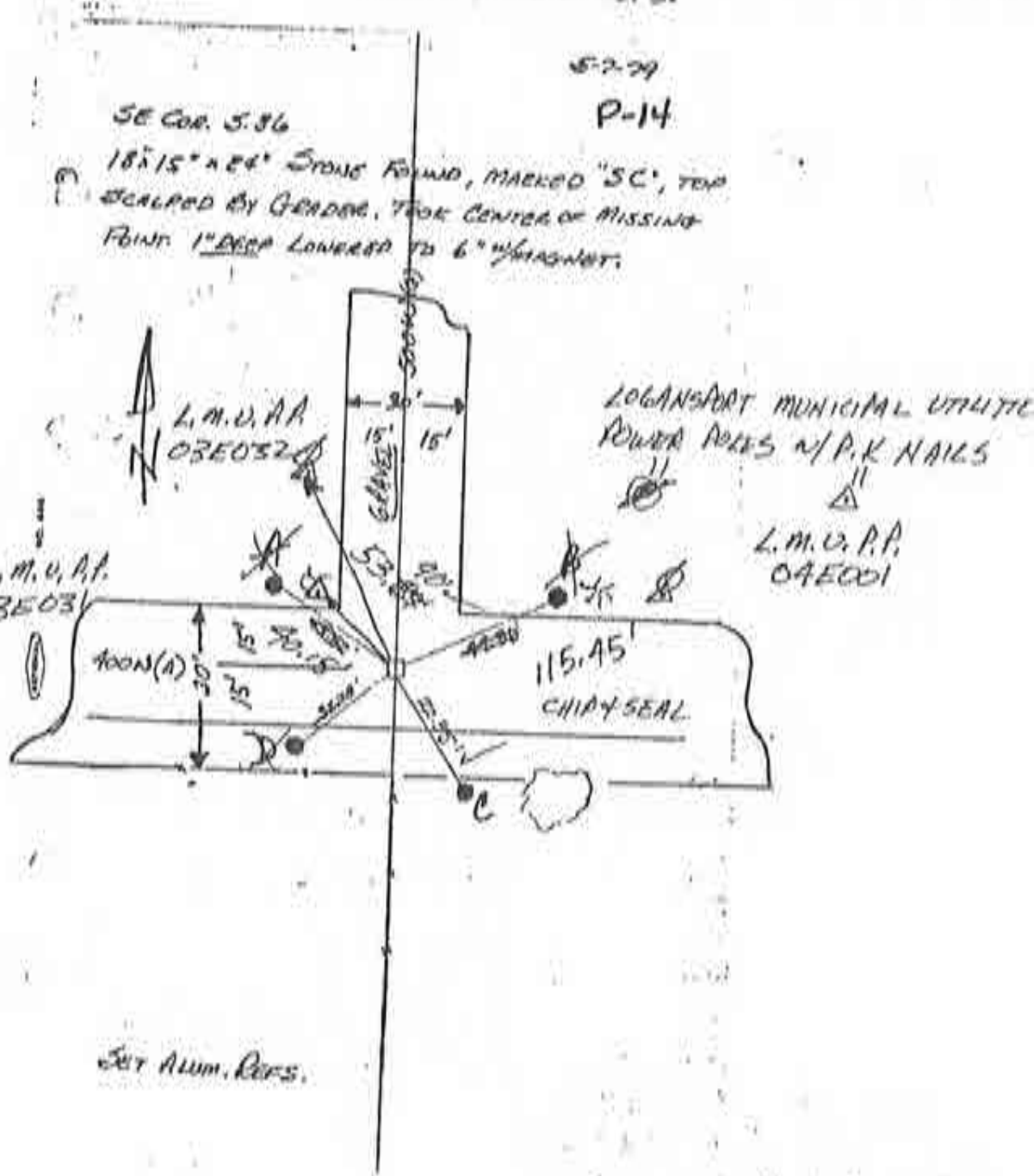
*Randall Miller*

RANDALL D. MILLER  
R.L.S. #880001



Corner W-25

1. THURS. 12 OCT '89 DIA RIS 0537; FOUND METAL SOUNDING ONLY @ CORNER, REFS 59 "A", "B", & "D" ARE MISSING. REF "C" IN GOOD CONDITION. STRUCK ARC FROM REF "C" & TOOK CENTER OF MAGNETIC FIELD ALONG ARC AS POSITION. SET RR. SPIKE @ CENTER PUNCH & NEW REFS.



SET ALUM. REFS.

NE. COR. SEC. 1

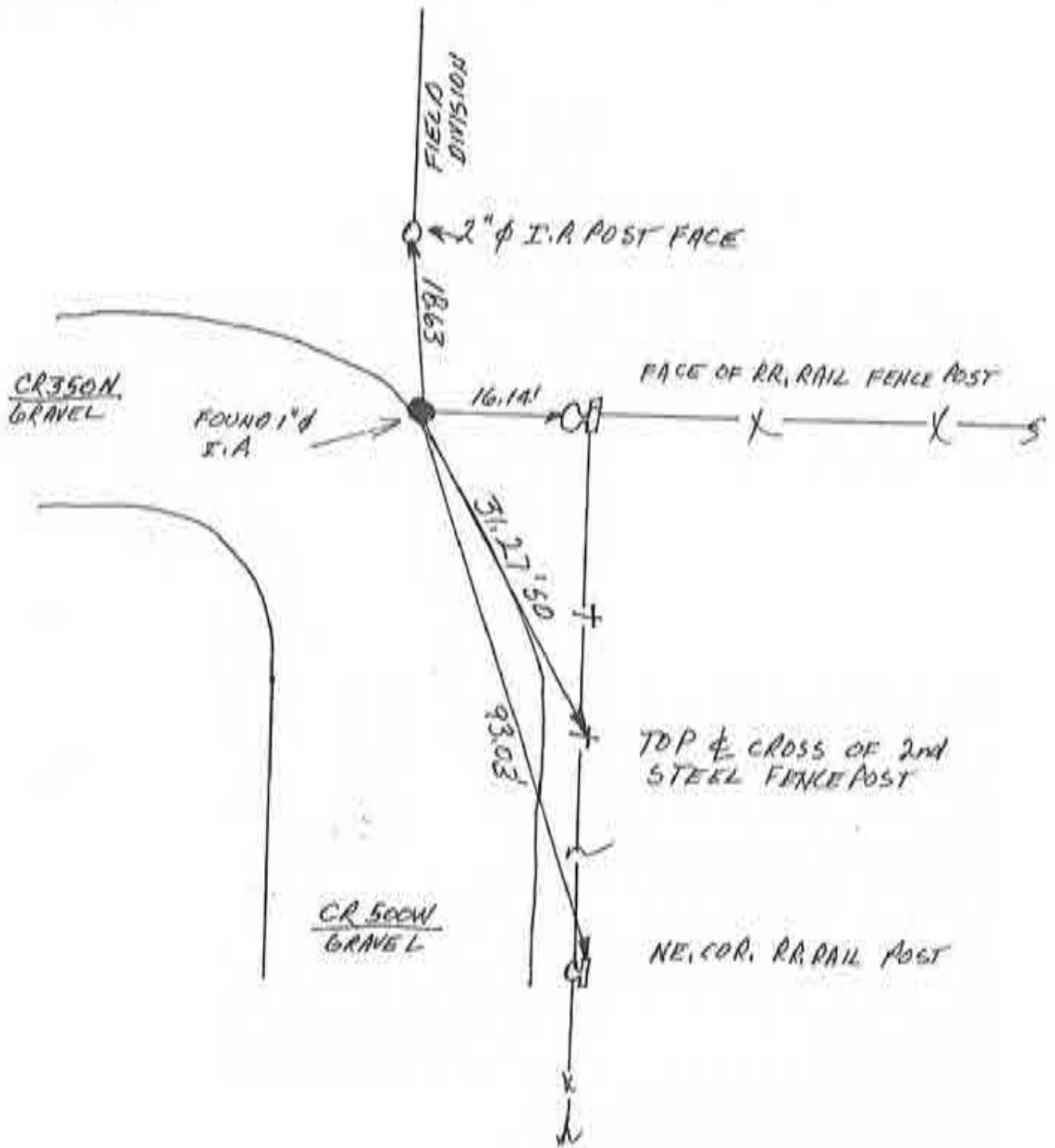
*[Handwritten signature]*

Corner Y-1 2009 Project

(AUG : P-14)



1. 2 NOV '89 THURS / OLA ALS 0537, F. PANICI  $\phi$ ,  
 FOUND 1"  $\phi$  I.A. JUST BELOW 600 E. EDGE OF  
 ROAD SURFACE @ INTERSECTION OF FENCE LINE.  
 WILL NOT DIG HERE; USE I.A. FOUND

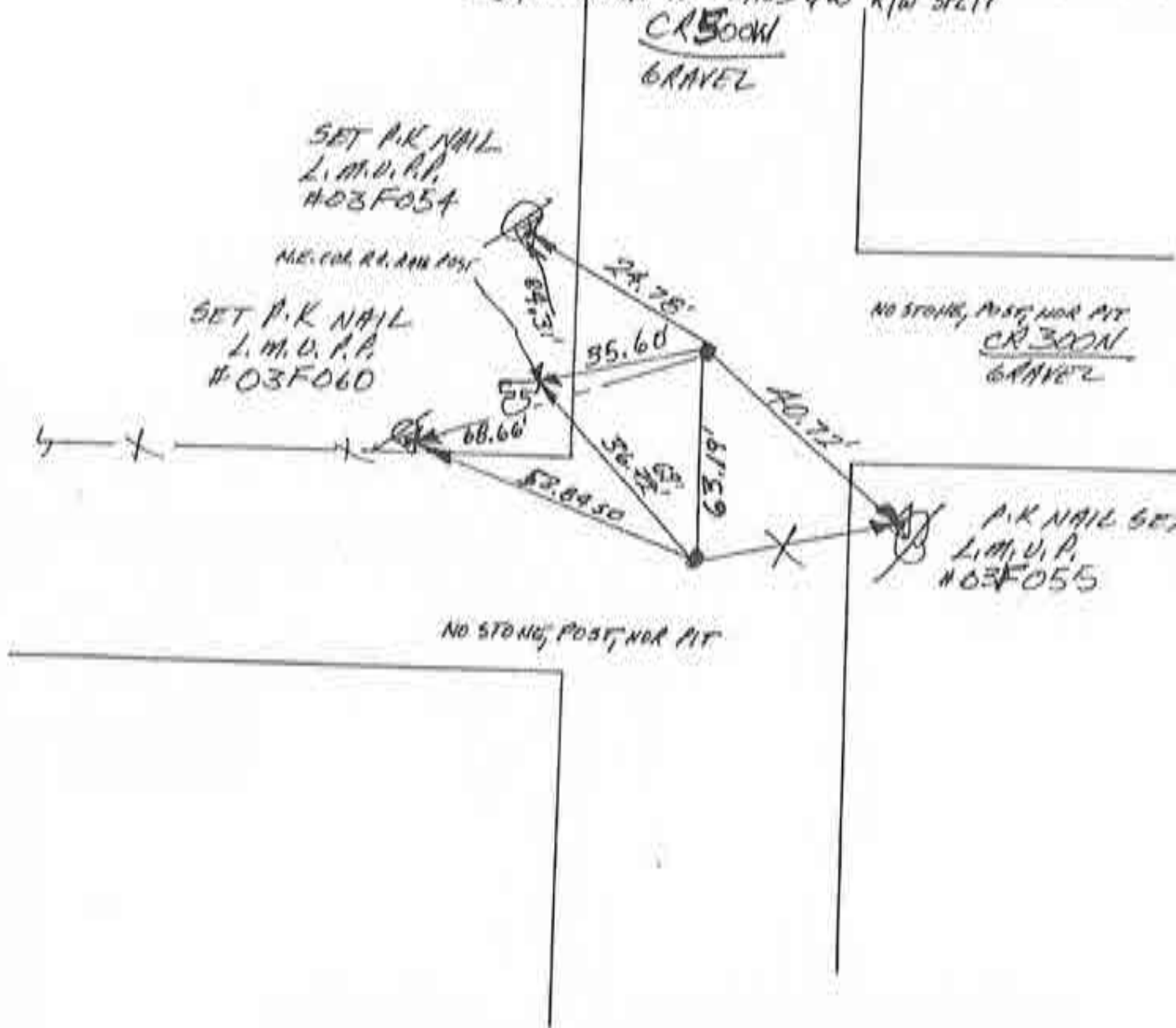


EAST  $\frac{1}{4}$  COR. SBL. 1  
 $\underline{\underline{P-3}}$

Corner Y-3 2009 Project



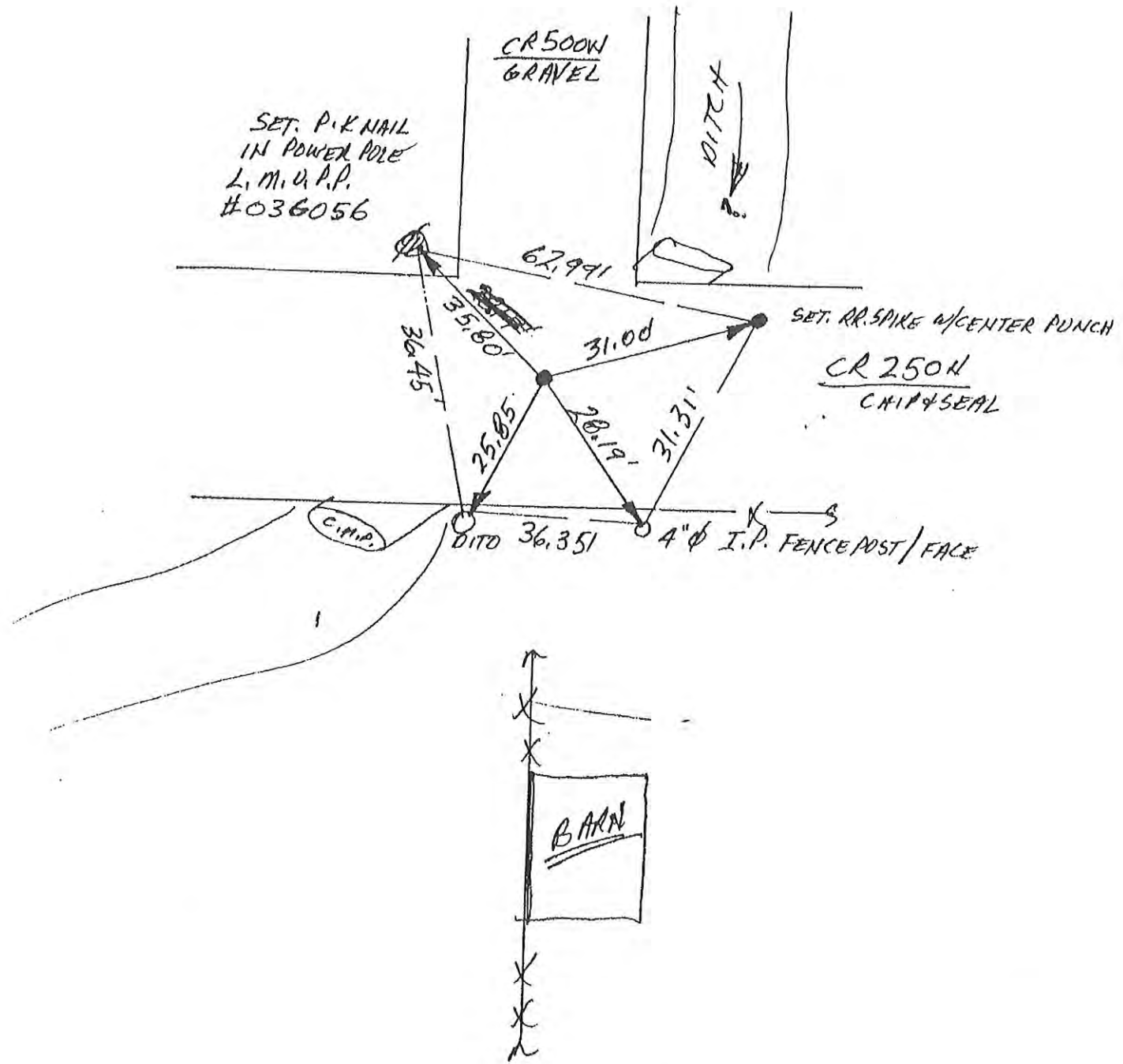
1. 2 NOV '89 THURS. / OLA RL60537, F. PANICI & ;  
NO METAL BEARING & STANDARD NOT CLOSING CORNER  
WILL DIG BOTH LOCATIONS
2. FRI. 3 NOV '89 OITO + L. BILLMAN, CO. SRA; STANDARD  
& CLOSING CORNER NOT PRESENT. WILL SPLIT R/W  
STUDY RECORD FALLING FOR SETTING R.R. SPIKES.  
HOLES WERE 6X6'X3' DEEP @ R/W SPLITS.
3. WOODS. 8 NOV '89 SET R.R.S.W/C.P. & SPLITS. R/W'S = 32'  
NOTE RECORD FALLING 79.66' DOESN'T FIT SPLITS.  
- GAVE WEIGHT TO STATUS Q10 R/W SPLIT



T27N-R1W SE. COR. SEC. 1  
 (ALSO T27N-R1E SW. COR. SEC. 6 (C-1))  
 Corner Y-5 2009 Project P-4

N  
 ↑  
0 SCALE

1. THURS. 2 NOV '89 DLA RL50537, F. ANNICI  $\phi$ ;  
 NO METAL MONUMENT SOUNDING, DRAINAGE CULV  
 RUNS SW-NE THROUGH CENTER OF ~~AREA~~ INTERS  
 CORNER OBVIOUSLY DESTROYED; SET RR. SPIKE  
 W/CENTER PUNCH @ R/W SPLIT; SET REFS.



EAST ~~1/4~~ 1/4 COR. SEC. 12

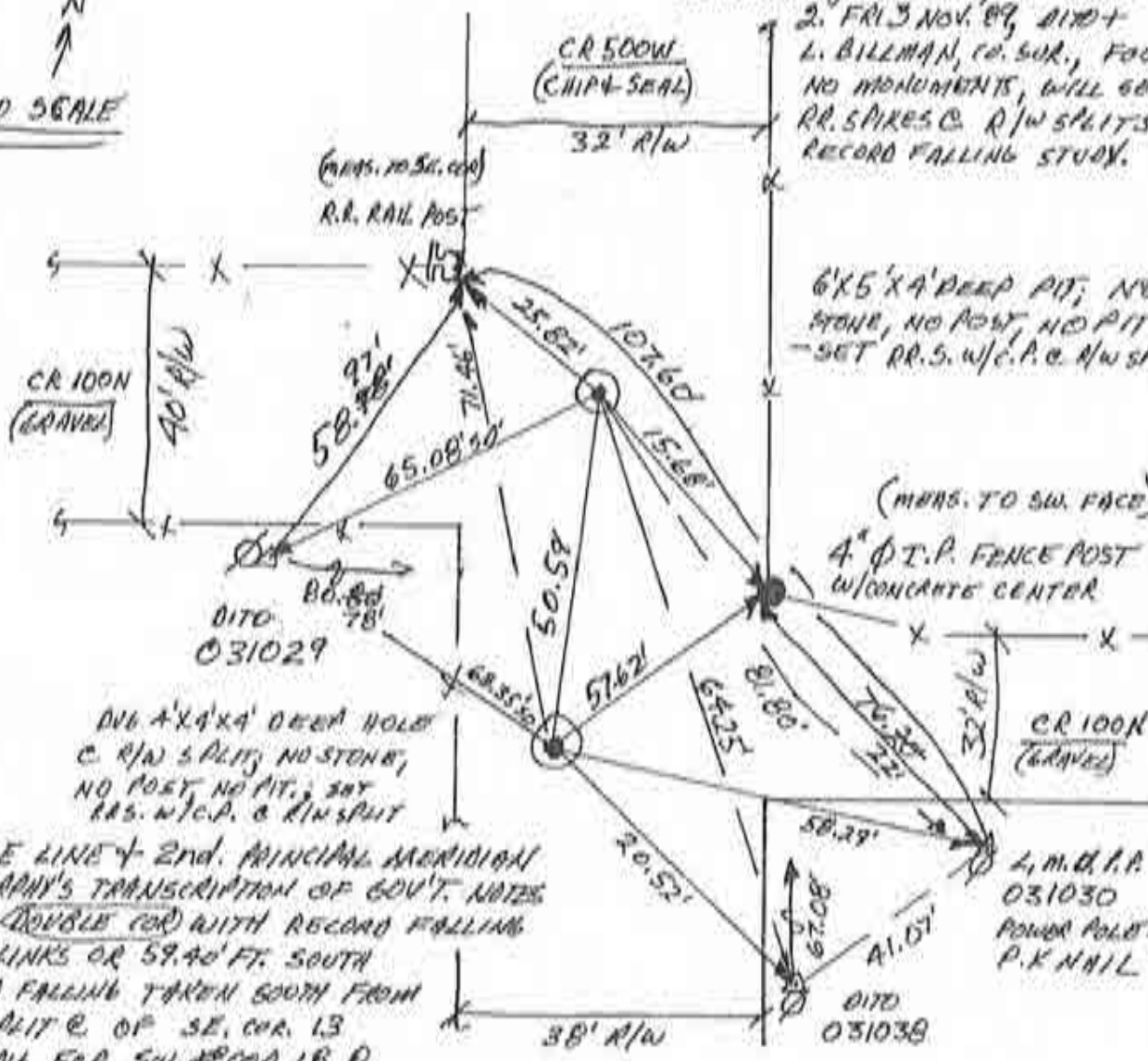
Corner Y-7 2009 Project

P-5



N  
↑  
NO SCALE

1. TUES. 10 OCT '89 DIA RLS 0537  
F. PANICI & NO METAL; GET REFS
2. FRI 3 NOV. '89, 0170+  
L. BILLMAN, CO. SUR., FOUND  
NO MONUMENTS, WILL GET  
RR SPIRES & R/W SPLITS  
RECORD FALLING STUDY.



DUG 4'x4'x4' DEEP HOLE  
C. R/W SPLIT; NO STONE,  
NO POST, NO PIT; SET  
125. W/C.P. & R/W SPLIT

- RANGE LINE & 2ND. PRINCIPAL MERIDIONAL
- C. MERRIN'S TRANSCRIPTION OF GOV'T. NOTES  
SHOWS DOUBLE COR WITH RECORD FALLING  
C. 90 LINKS OR 59.40' FT. SOUTH
- RECORD FALLING TAKEN SOUTH FROM  
R/W SPLIT @ OF SE. COR. 13  
PITS DUG FOR SW. COR 18 @  
PIT FOR C.M.P. & TELEPHONE CABLE  
C. R/W SPLIT TO EAST.

MON 13 NOV '89

- LOCATION HAS ALSO BEEN CUT & FILLED  
FOR ROAD WORK
- R/W FOR CR 500W ALSO APPEARS  
TO EXPAND AS IT GOES SOUTH
- DIBS UNSUCCESSFUL
- SET REFS. w/c.p. &  
R/W SPLITS AS R/W'S FOUND
- UNCOMFORTABLE WITH FINDINGS

(FOR NOBLE T. T27N-R1E/1NW. COR. SEC. 19)

FOR JOH. T. T27N-R1W/NE. COR. SEC. 24

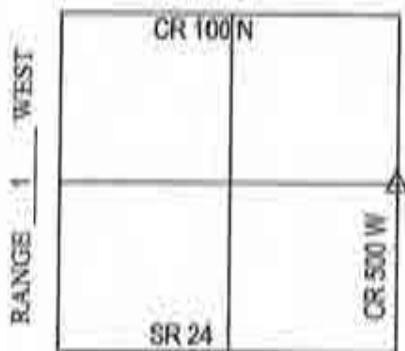
~~P.O.~~

### Corner Y-13 2009 Project

# CORNERSTONE RECORD BOOK

## SITE MAP

SECTION 24  
TOWNSHIP 27 NORTH

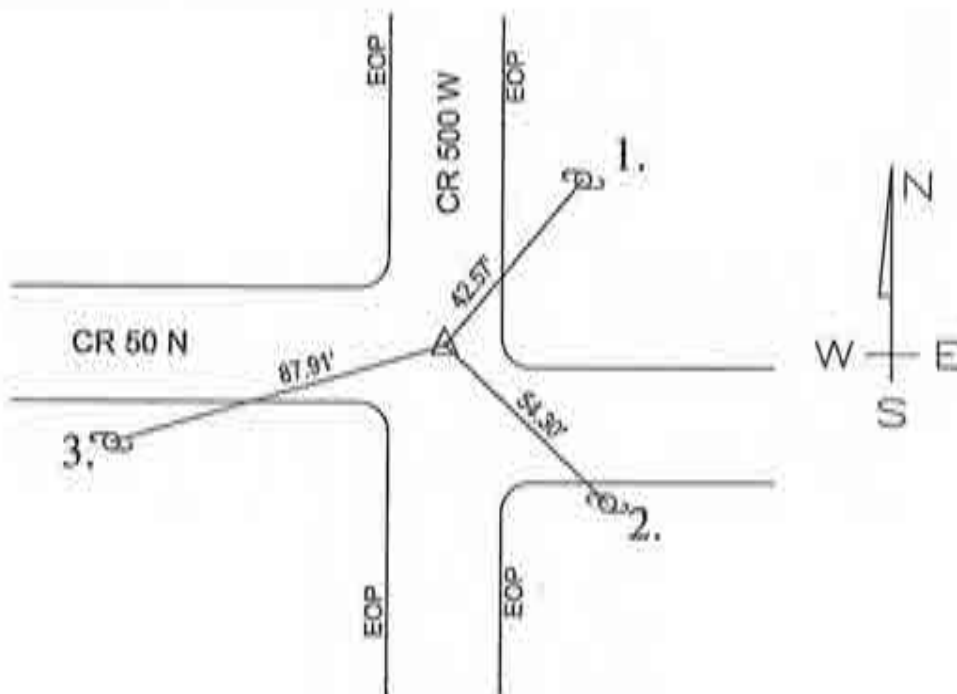


Witnessed by: Chuck Sterrit  
Willie Elliott  
D. Jones

OFFICE OF THE CASS COUNTY SURVEYOR, LOGANSPORT, INDIANA  
CORNER DESCRIPTION: E 1/4 CORNER SEC. 24, TWP-27-N, RNG-1-W (Y-15)  
DATE RECOVERED: DECEMBER 3, 2009  
CORNER RECOVERED BY: RANDALL MILLER

### SURVEYOR'S REPORT:

THE CASS COUNTY CORNERSTONE RECORDS INDICATED THE CORNER WAS EXCAVATED ON OCTOBER 10, 1980 WHERE A STONE WAS FOUND AND A RAILROAD SPIKE WAS SET OVER SAID STONE. ON DECEMBER 3, 2009 SAID RAILROAD SPIKE WAS FOUND 0.4 FEET BELOW THE SURFACE OF THE ROAD. THE REFERENCES WERE VERIFIED AND NEW REFERENCE MONUMENTATION WAS SET AS SHOWN BELOW.



MONUMENT SET: 5/8" DIA. IRON REBAR/RMA CAP STAMPED FIRM #0074 SET FLUSH WITH ROAD

- REFERENCES:
1. MAG NAIL FOUND 18" ABOVE GRADE IN SOUTHWEST SIDE OF UTILITY POLE
  2. MAG NAIL FOUND 24" ABOVE GRADE IN NORTHWEST SIDE OF UTILITY POLE
  3. MAG NAIL SET 12" ABOVE GRADE IN NORTHEAST SIDE OF UTILITY POLE

### CERTIFICATION:

I, THE UNDERSIGNED, RANDALL MILLER, A LAND SURVEYOR REGISTERED IN THE STATE OF INDIANA UNDER I.C. 25-31, DO HEREBY CERTIFY THAT I HAVE RECOVERED THE CORNER HEREON SHOWN AND DESCRIBED.

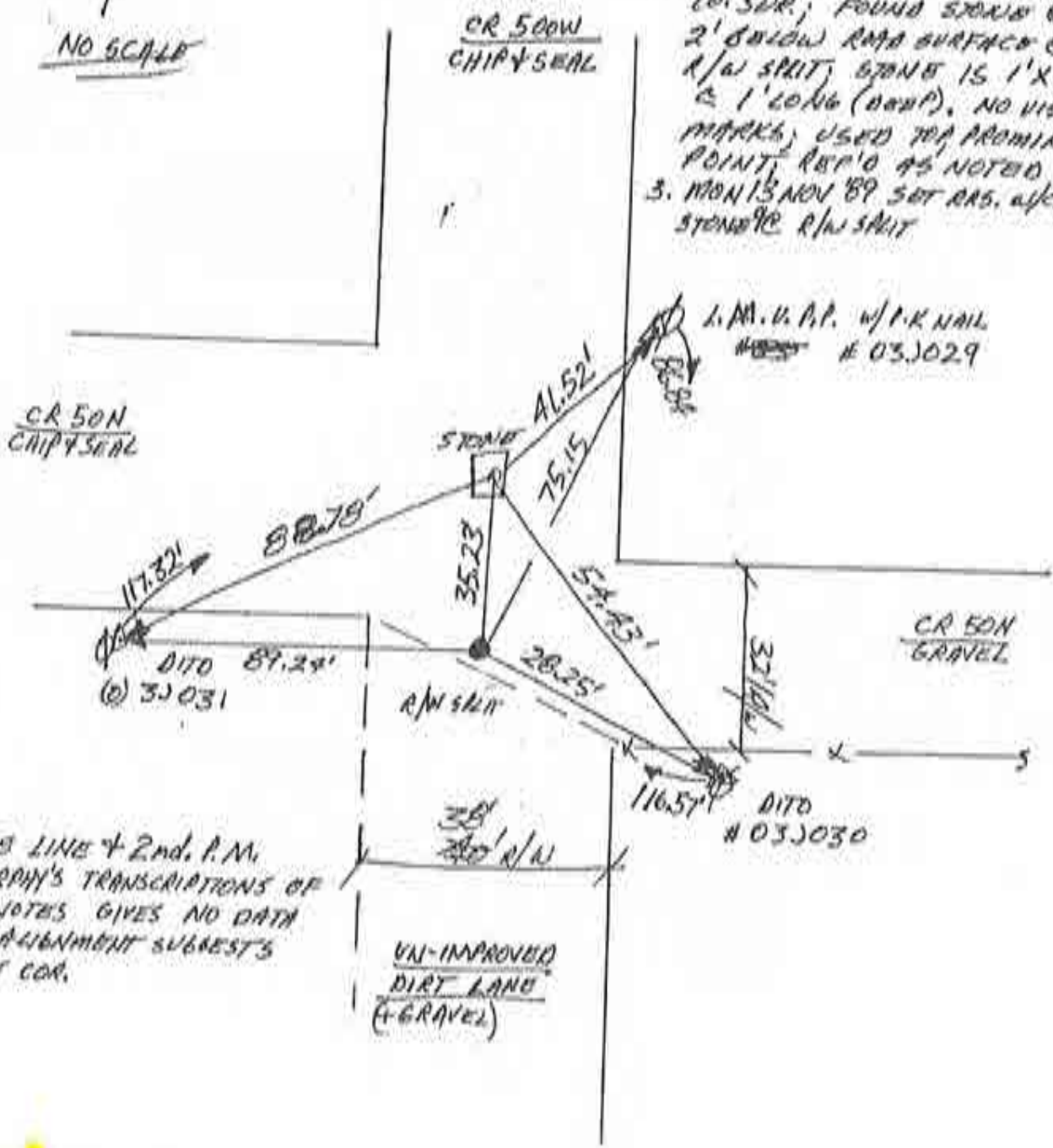
*Randall Miller*  
RANDALL D. MILLER  
R.L.S. #880001





N  
↑  
NO SCALE

1. TUES 10 OCT '89 DCA RLS CO. K PAULI Ø; NO METAL; SET AS
2. FRI. 3 NOV '89 DITO + L. BILL CO. SUR; FOUND STONE @ 2' BELOW RMA SURFACE @ R/W SPIT; STONE IS 1' X Ø & 1' LONG (D&P). NO VISIBL MARKS; USED TOP PROMINENT POINT; RSP'Ø AS NOTED
3. MON 13 NOV '89 SET RAS. w/c. A STONE @ R/W SPIT



- RANGE LINE & 2nd. P.M.
- C. MURPHY'S TRANSCRIPTIONS OF GOV'T. NOTES GIVES NO DATA
- ROAD ALIGNMENT SUGGESTS DOUBLE COR.

(FOR NOBLE T. T27N-R1E / W ¼ COR. SEC. 19) - ?

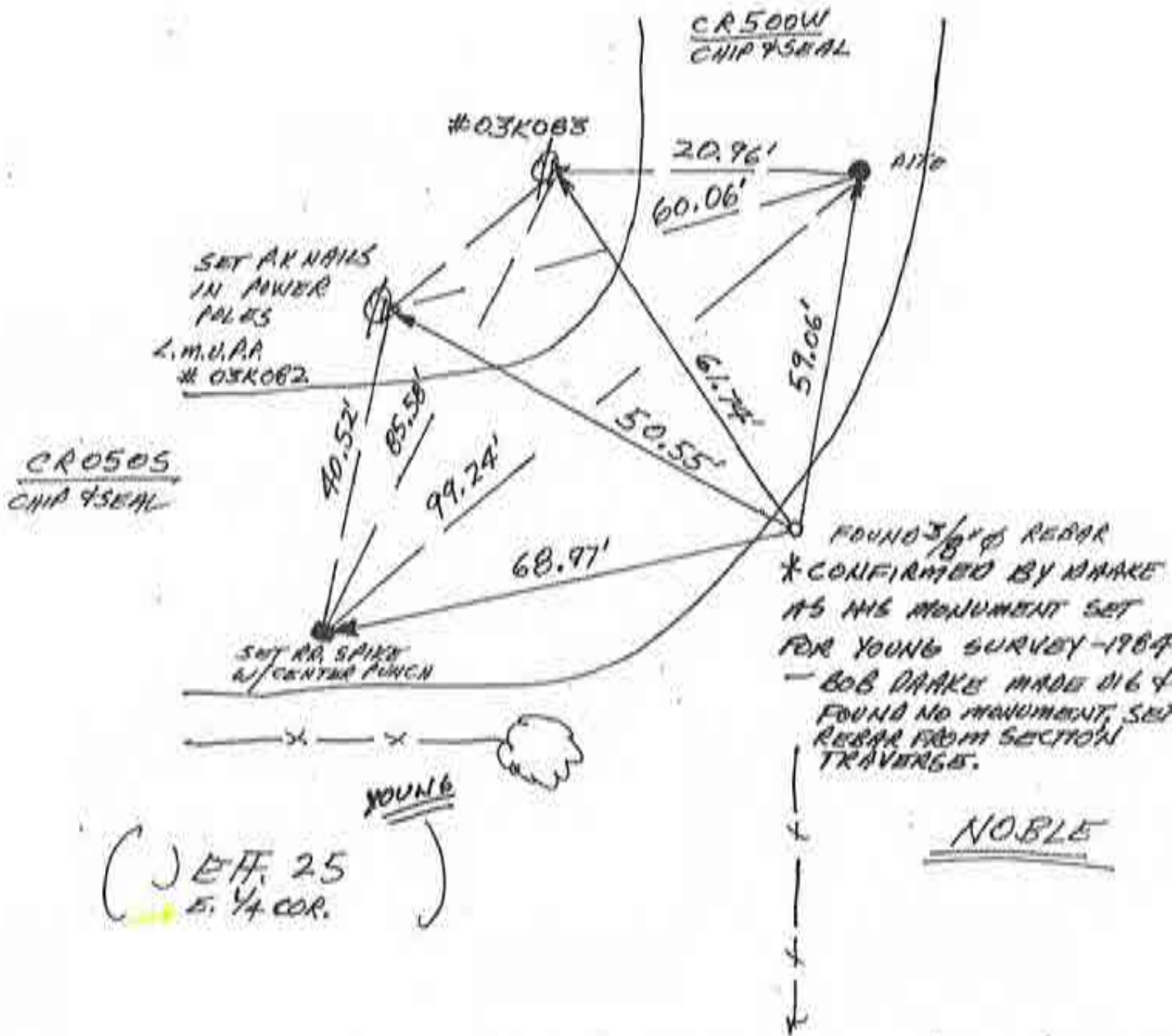
FOR JOH. T. T27N-R1W / E ¼ COR. SEC. 24

Corner Y-15 2009 Project

P. 9

N  
↑  
'0 SCALE

1. MON 22 JAN '90 DLA RLS 0537, F. PANIC &  
FOUND 3/8" ϕ REBAR @ APPARENT R/W SPLIT  
IN GRASS OFF PAVEMENT @ GROUND SURFACE.  
TIED YELLOW RIBBON AROUND REBAR & DROVE  
BELOW MOWER LEVEL; SET REFS.



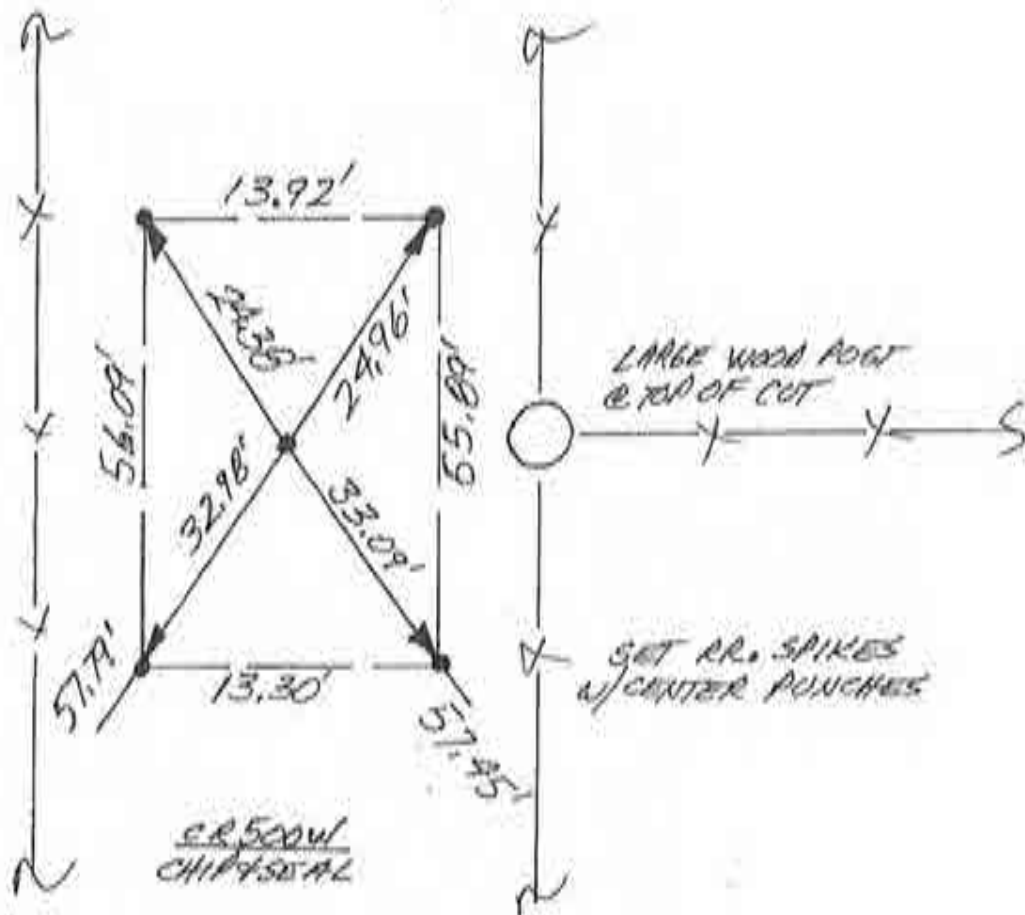
WEST 1/4 COR. SEC. 30

Corner Y-19 2009 Project

~~JEFF~~

N  
NO SCALE

1. MON. 22 APR '91 DLA RLS 0537 P. MAYER &  
FOUND ISOLATED, DISCRETE METAL SOUNDING  
@ R/W SPLIT + FIELD DIVISION EAST. SET REFS.  
NO DIG WILL BE MADE DUE TO ~12' CUT THROUGH  
LIMESTONE HILL FOR ROADWAY. DIG THROUGH CHIP &  
SEAL ~ 4" THROUGH TO SANDY ROAD BASE & SOUNDING  
REMAINED. SET RR. SPIKE W/ CENTER PUNCH @ SOUNDING.



EAST 1/4 COR. SEC. 36  
(T27N-R1W)

N  
NO SCALE

1. MON. 22 APR '91 MA R15 0537, A MAYER  $\phi$ ; FOUND NO METAL SOUNDING @ R/W SPLIT + FIELD DIVISION WEST; SET P.P.S. WILL DIG.
2. MON 9 SEPT '91 DUG 4' X 6' (R15) X 3' DEEP HOLE @ R/W SPLIT + FIELD DIVISION WEST; FOUND NO POST, NO PIT, NO STONES; KILL SPLIT R/W.
3. MON. 30 SEPT '91 SET RR. S. w/c.p. @ 32' R/W SPLIT. (EAST R/W FENCE  $\approx$  VOIDED AS TOO FAR EAST.)

