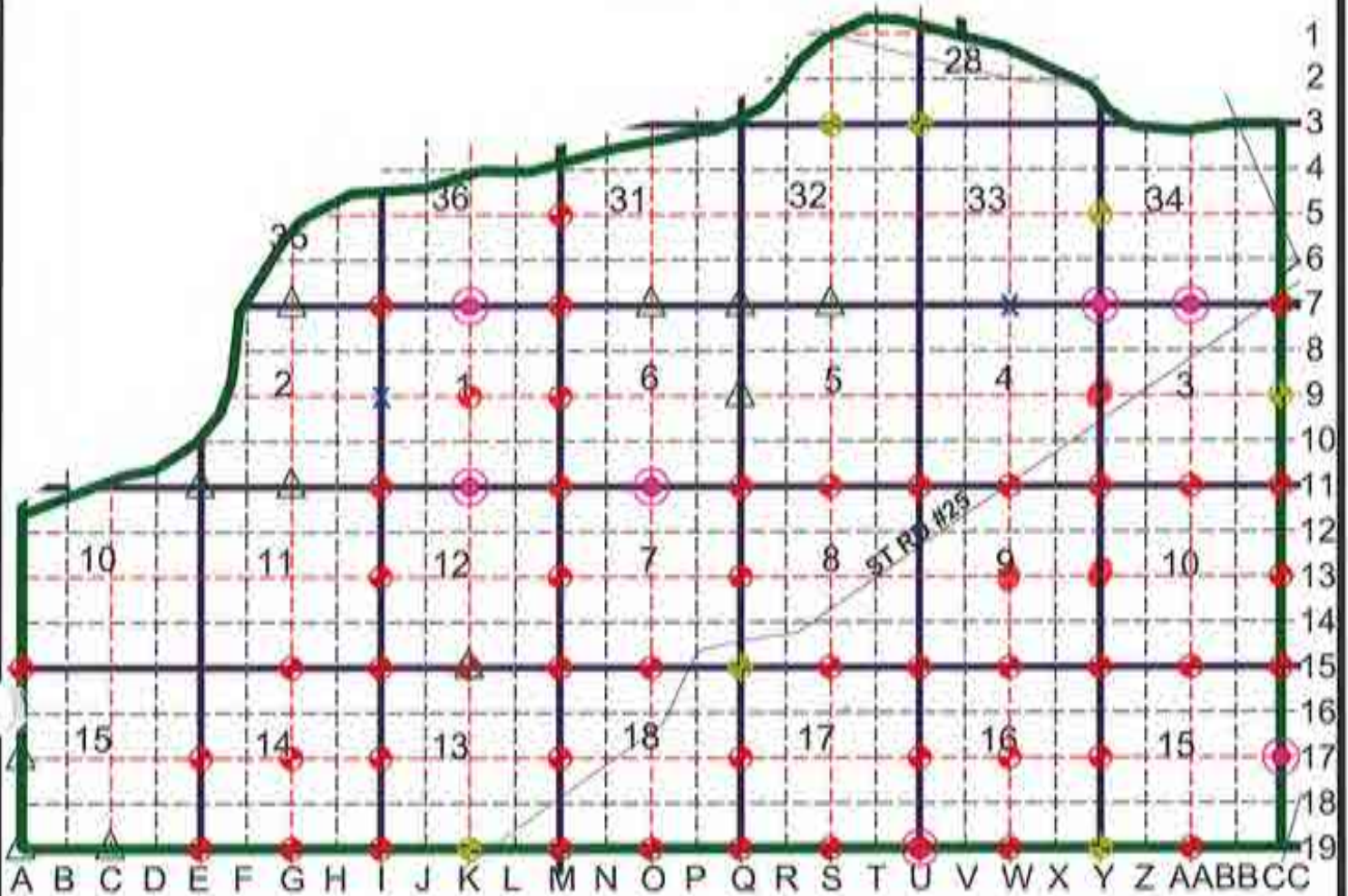


Missing 0-11-  
S-7



NOT TO SCALE

**FIGURE 10 2008**  
 + COUNTY SURVEYOR RECORDED BECAUSE A MONUMENT WAS FOUND  
 \* CORRECT SURVEYOR RECORDED BECAUSE NO EXCAVATION WAS PERFORMED, A MONUMENT WAS SET ON OR BELOW THE SURFACE

**RMA 2000 PROJECT**  
 △ A MONUMENT WAS FOUND ON OR BELOW THE SURFACE (NO STONE WAS FOUND AFTER EXCAVATION)  
 X NO MONUMENT OR STONE WAS FOUND ON OR BELOW THE SURFACE, CORNER MONUMENT TO BE SET  
 ■ MONUMENT SET  
 ⊙ MONUMENT FOUND AT EXCAVATION

**CASS COUNTY,  
 INDIANA  
 SECTION  
 CORNER  
 PERPETUATION  
 PROJECT**

**CLINTON  
 TOWNSHIP  
 TWP 26N & 27N  
 R-1-W & R-1-E**



**RANDALL MILLER & ASSOCIATES**  
 Surveyors • Engineers • Consultants

140 E. Third Street  
 Marion, IN 46052  
 Ph: (765) 662-1284  
 Fax: (765) 668-7412  
 marion@rmasurveying.com

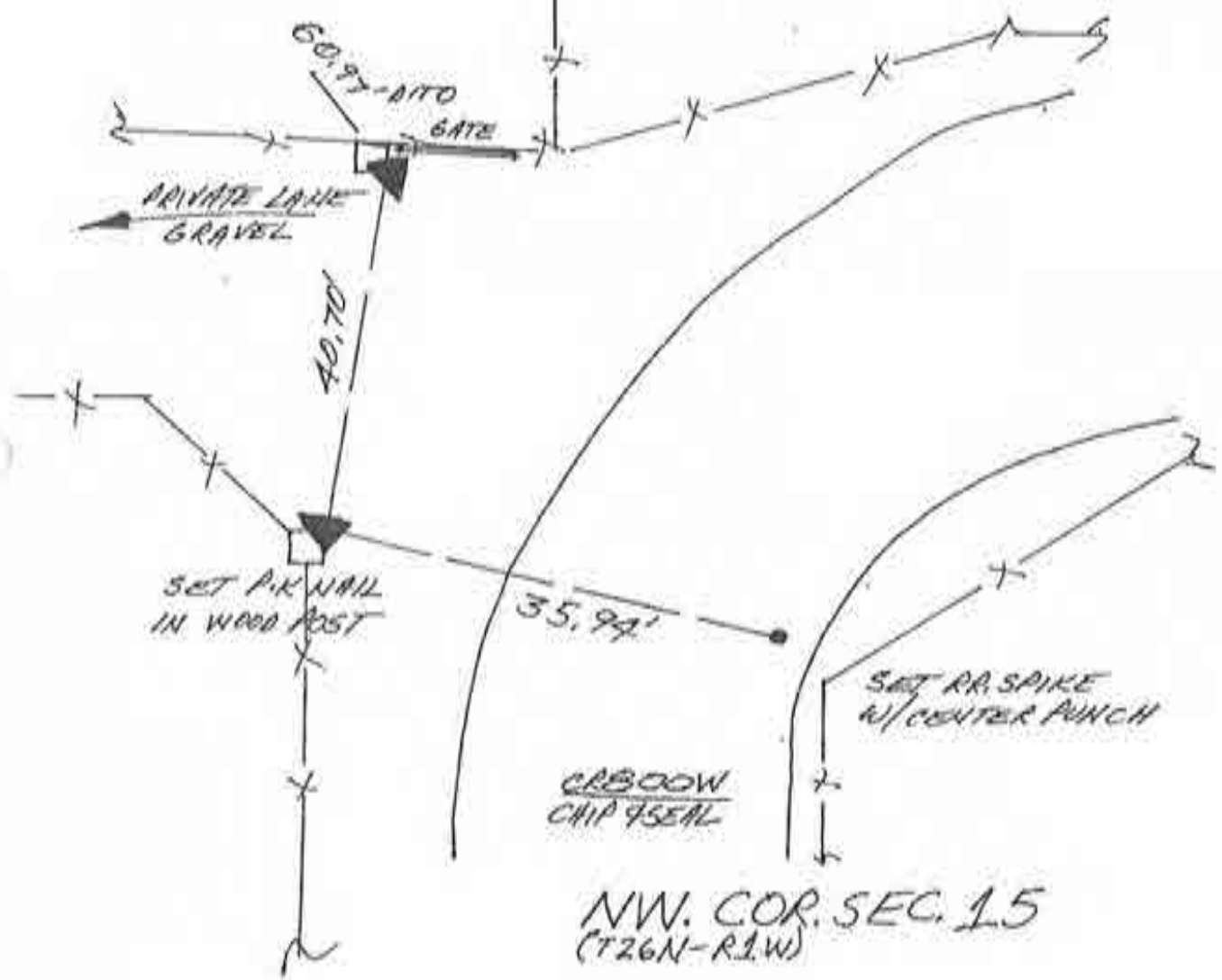
108 E. Washington St., Ste #8  
 Muncie, IN 47305  
 Ph: (765) 398-1917  
 Fax: (765) 289-1931  
 muncie@rmasurveying.com

314 W. Market Street, Ste. J  
 Webast, IN 46092  
 Ph: (260) 563-4467  
 Fax: (260) 263-0403  
 webast@rmasurveying.com

www.rmasurveying.com



1. WED. 24 APRIL '91 DLA RLS 0537 P. MAYER Q.  
FOUND POSSIBLE STONE W/ I.P.S SET Q NORTH  
& SOUTH SIDES THEREOF. NEED BACKHOE FOR  
FURTHER INVESTIGATION; POSITION OF NORTH EDGE  
OF ROAD SURFACE; SET REFS; WILL DIG.
2. MON. 9 SEPT '91 METALLIC SOUNDINGS WERE STONES  
USED FOR BACKFILL. ENTRANCE WEST INTO PRIVATE  
LANE IS FILLED W/ MANY LARGE STONES; FIELD  
DIVISIONS ARE CONFUSING; REQUIRES STUDY/  
TRAVERSING BEYOND SCOPE OF PROJECT.



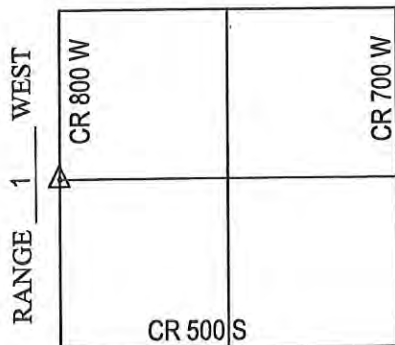
*I-62*

# CORNERSTONE RECORD BOOK

## SITE MAP

SECTION 15

TOWNSHIP 26 NORTH



OFFICE OF THE CASS COUNTY SURVEYOR, LOGANSPORT, INDIANA

CORNER DESCRIPTION: SW CORNER, NW 1/4 SEC. 15, TWP-26-N, RNG-1-W (A-17)

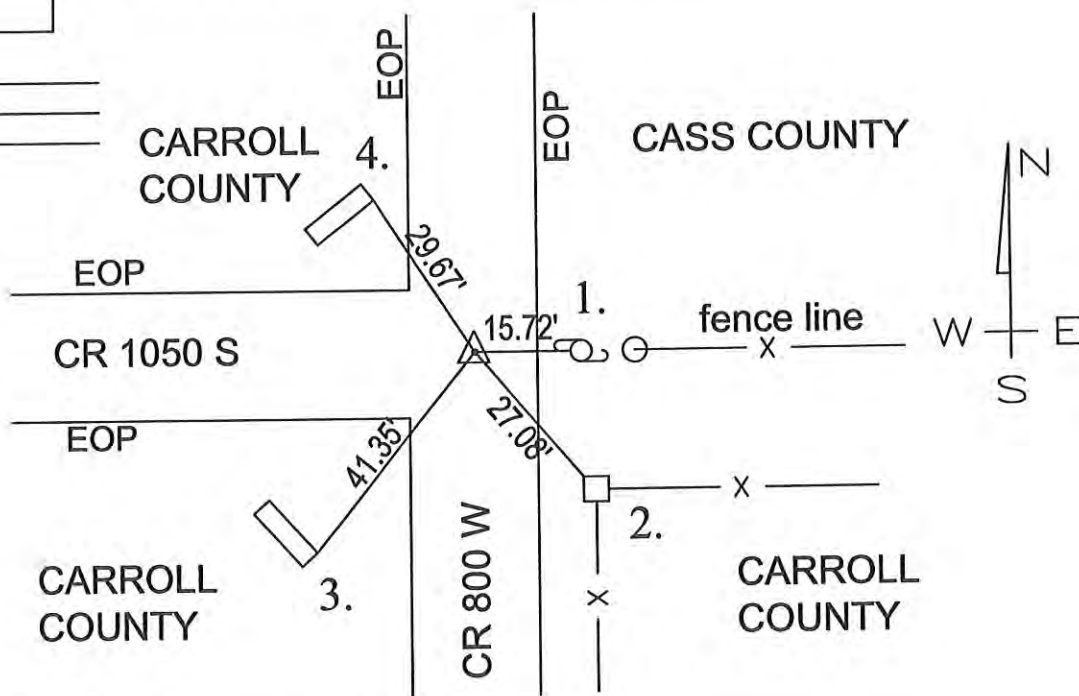
DATE RECOVERED: OCTOBER 2, 2009

CORNER RECOVERED BY: RANDALL MILLER

**SURVEYOR'S REPORT:**

ON OCTOBER 2, 2009, A RAILROAD SPIKE WAS FOUND BURIED 5 INCHES BELOW THE SURFACE OF THE ROAD AND MATCHING PREVIOUSLY RECORDED REFERENCES. THE SAID PRIOR RECORDED REFERENCE INDICATED A FOUND PK NAIL IN THE ROAD INTERSECTION AND IN-LINE WITH FIELD DIVISION LINES TO THE EAST ON APRIL 24, 1991 AND REFERENCE MONUMENTATION SET. THE PRIOR REFERENCE ALSO INDICATED THAT A 4'X6'X3' HOLE WAS EXCAVATED ON SEPTEMBER 9, 1991, WHERE NO POST, PIT OR STONE WAS FOUND AND THAT THE PK NAIL WAS REPLACED WITH A RAILROAD SPIKE WITH CENTER PUNCH ON SEPTEMBER 23, 1991. ON DECEMBER 30, 2009, THE PRIOR REFERENCES WERE VERIFIED AND NEW REFERENCE MONUMENTATION WAS SET, AS SHOWN BELOW.

Witnessed by: Chuck Sterrit  
Rob Spradling  
Willie Elliott



MONUMENT SET: RAILROAD SPIKE FOUND AND RESET

REFERENCES: 1. MAG NAIL SET 12" ABOVE GRADE IN WEST SIDE OF UTILITY POLE

2. PK NAIL FOUND IN NW SIDE OF WOOD POST

3. SE CORNER OF CONCRETE HEADWALL

4. NE CORNER OF CONCRETE HEADWALL

**CERTIFICATION:**

I, THE UNDERSIGNED, RANDALL MILLER, A LAND SURVEYOR REGISTERED IN THE STATE OF INDIANA UNDER I.C. 25-31, DO HEREBY CERTIFY THAT I HAVE RECOVERED THE CORNER HEREON SHOWN AND DESCRIBED.

*Randall Miller*

RANDALL D. MILLER  
 R.L.S. #880001





# CORNERSTONE RECORD BOOK

## SITE MAP

OFFICE OF THE CASS COUNTY SURVEYOR, LOGANSPORT, INDIANA

CORNER DESCRIPTION: SW CORNER, SW 1/4 SEC. 15, TWP-26-N, RNG-1-W (A-19)

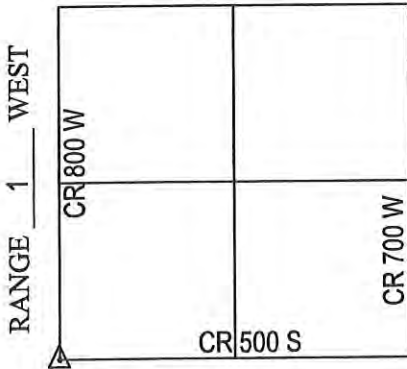
DATE RECOVERED: OCTOBER 2, 2009

CORNER RECOVERED BY: RANDALL MILLER

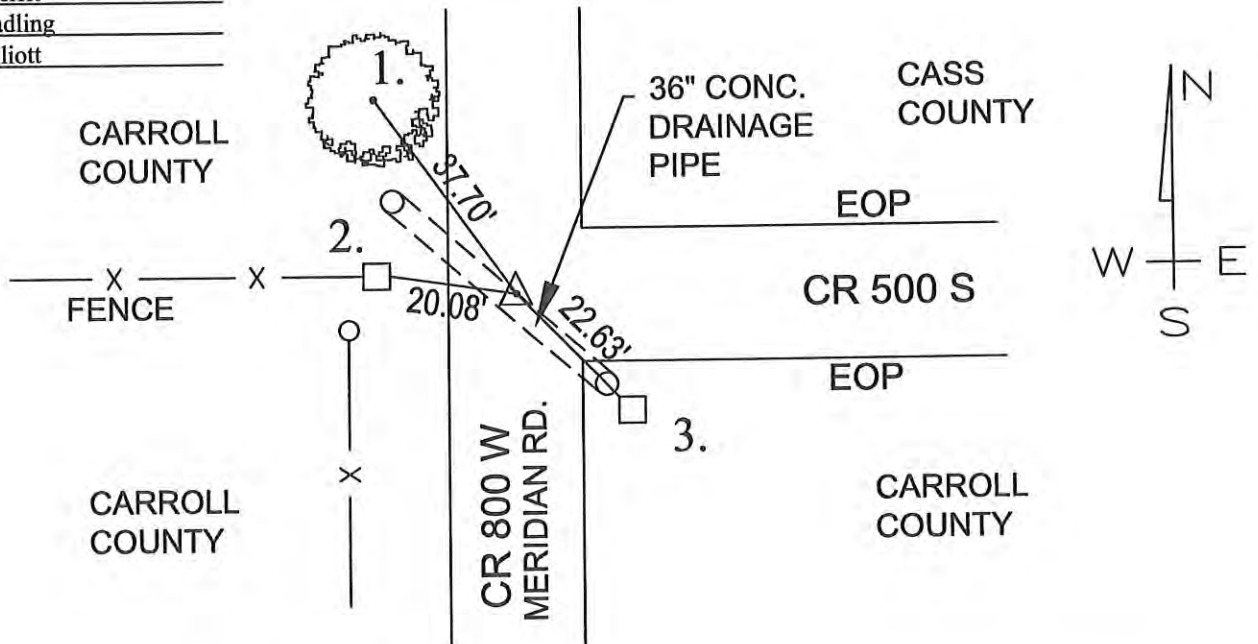
**SURVEYOR'S REPORT:**

ON OCTOBER 2, 2009, A RAILROAD SPIKE WAS FOUND BURIED 5 INCHES BELOW THE SURFACE OF THE ROAD AND MATCHED PREVIOUSLY RECORDED REFERENCES. THE PREVIOUSLY RECORDED REFERENCE INDICATED A FOUND RAILROAD SPIKE ON APRIL 24, 1991 AND CENTER PUNCH WAS SET AT THAT TIME. ON SEPTEMBER 9, 1991, THE COUNTY CONSIDERED EXCAVATION, BUT THE INTERSECTION APPEARED TO HAVE BEEN BACKFILLED 4'-5' AND DRAINAGE STRUCTURE POSSIBLY OBLITERATED ANY CORNER MONUMENT. SAID PRIOR REFERENCE HAS A WARNING TO FUTURE SURVEYORS REGARDING SPIKE'S LOCATION NOT FITTING FENCE/FIELD DIVISION TO THE WEST. ON OCTOBER 2, 2009, IT WAS DETERMINED NOT TO EXCAVATE, DUE TO SAID DRAINAGE STRUCTURE AND THE FOUND SPIKE WAS REFERENCED BY RANDALL MILLER AND ASSOCIATES. TWO OF THE THREE ORIGINAL REFERENCE POINTS WERE FOUND INTACT AND USED AS PART OF THIS REFERENCE.

RANGE 1 WEST  
 SECTION 15  
 TOWNSHIP 26 NORTH



Witnessed by: Chuck Sterrit  
Rob Spradling  
Willie Elliott



MONUMENT SET: RAILROAD SPIKE FOUND

- REFERENCES:
1. MAG NAIL SET 36" ABOVE GRADE IN 18" DIAMETER TREE
  2. PK NAIL FOUND 18" ABOVE GRADE IN 8"X8" WOOD POST
  3. NW CORNER OF 18"X18" CONCRETE POST

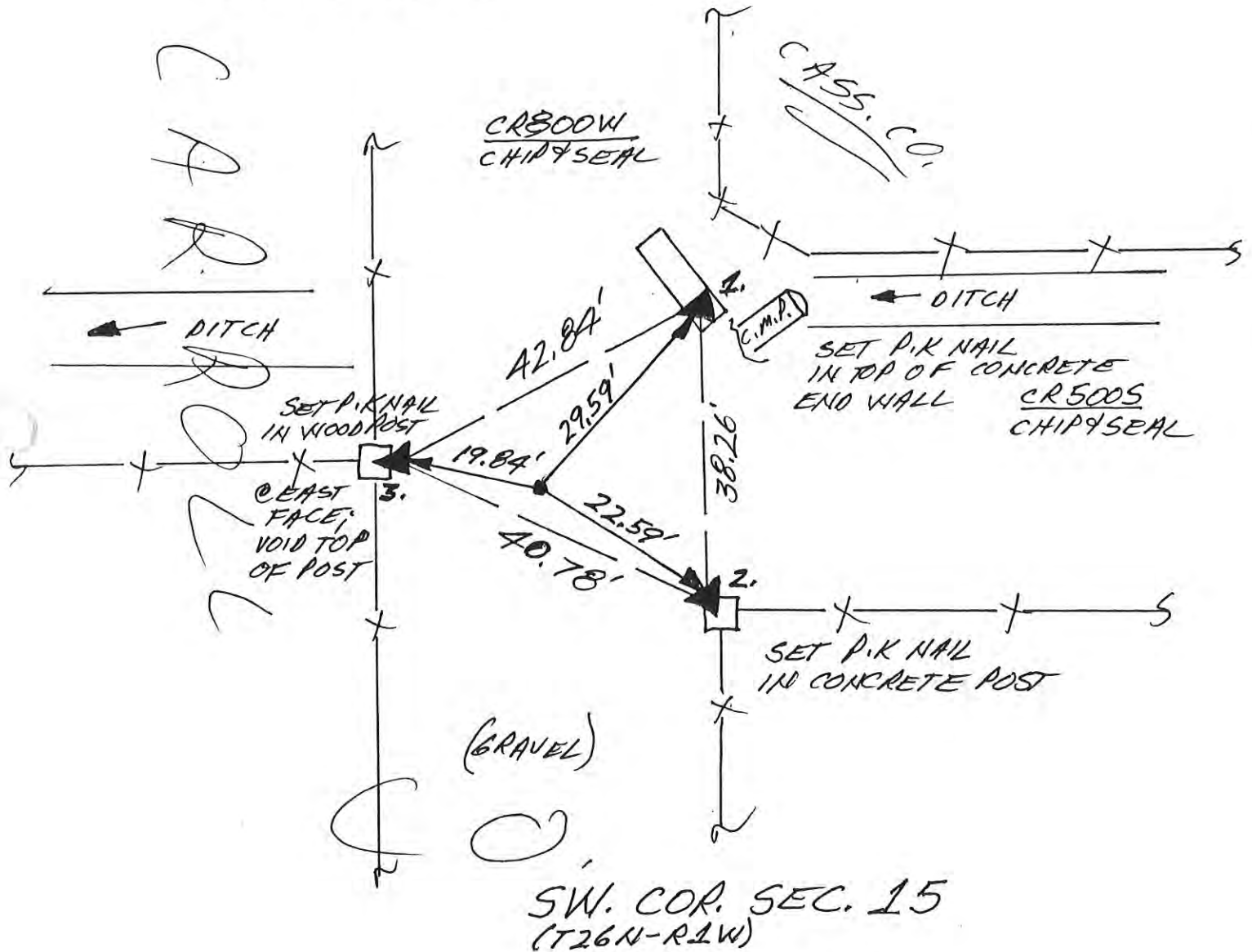
**CERTIFICATION:**  
 I, THE UNDERSIGNED, RANDALL MILLER, A LAND SURVEYOR REGISTERED IN THE STATE OF INDIANA UNDER I.C. 25-31, DO HEREBY CERTIFY THAT I HAVE RECOVERED THE CORNER HEREON SHOWN AND DESCRIBED.

*Randall Miller*  
 RANDALL D. MILLER  
 R.L.S. #880001



N  
NO SCALE

1. WEDS. 24 APRIL '91 OLA RLS 0537, P. MAYER & SONS FOUND RR SPIKE (4 SET CENTER PUNCH) IN INTERSECTION SOUTH (~3') OF FIELD DIVISION WEST. SET REFS; WILL DIG. FOUND SPIKE'S REFS → 1. = 29.59'; 2. = 22.59'; 3. = 19.84'
2. MON 9 SEPT '91 CONSIDERED DIG BUT INTERSECTION HAS BEEN BACKFILLED ~ 4'-5' & DRAINAGE STRUCTURES CONSTRUCTION PRECLUDES LIKELIHOOD OF MONUMENT DISCOVERY. NOTE! FUTURE SURVEYORS BE WARNED ABOUT FOUND SPIKE NOT FITTING FENCE/FIELD DIVISION WEST.



SW. COR. SEC. 15  
(T26N-R1W)

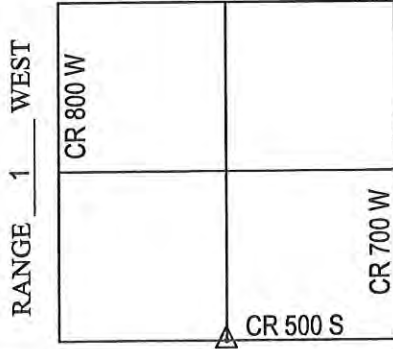


# CORNERSTONE RECORD BOOK

## SITE MAP

SECTION 15

TOWNSHIP 26 NORTH



OFFICE OF THE CASS COUNTY SURVEYOR, LOGANSPORT, INDIANA

CORNER DESCRIPTION: SE CORNER SW 1/4 SEC. 15, TWP-26-N, RNG-1-W (C-19)

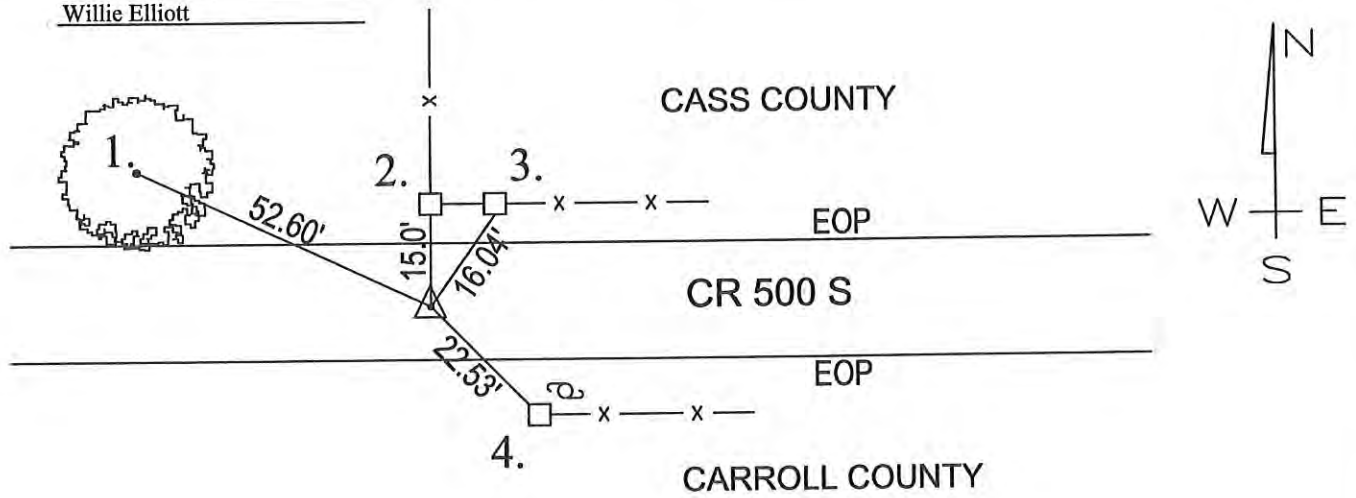
DATE RECOVERED: OCTOBER 2, 2009

CORNER RECOVERED BY: RANDALL MILLER

**SURVEYOR'S REPORT:**

ON OCTOBER 2, 2009, A RAILROAD SPIKE WAS FOUND BURIED 5 INCHES BELOW THE SURFACE OF THE ROAD AND MATCHED PREVIOUSLY RECORDED REFERENCES. THE PRIOR REFERENCE INDICATED NO METAL SOUNDING AT R/W SPILT AND FIELD DIVISION NORTH AND SOUTH ON APRIL 24, 1991. ON SEPTEMBER 9, 1991, A 4'X5'X3' HOLE WAS EXCAVATED AT SAID R/W SPILT AND FIELD DIVISION NORTH, WHERE NO POST, PIT OR STONE WAS FOUND. THE PRIOR REFERENCE ALSO INDICATED FINDINGS OF A SMALL LOOP OF FENCE WIRE THAT HAD APPEARED TO HAVE BEEN WRAPPED AROUND A ROUND POST IN THE MIDDLE OF THE HOLE WHERE SPIKE WAS TO BE SET. ON SEPTEMBER 30, 1991, THE RAILROAD SPIKE WAS SET WITH CENTER PUNCH AT SAID 30' R/W SPILT AND FIELD DIVISION NORTH. ON OCTOBER 2, 2009, THE SPIKE WAS REMOVED AND A 4'X4'X3' HOLE WAS EXCAVATED BY RANDALL MILLER AND ASSOCIATES, INC., WHERE NO STONE WAS FOUND. TWO OF THE ORIGINAL REFERENCE MONUMENTS WERE FOUND INTACT AND USED AS SHOWN. ON NOVEMBER 23, 2009, THE RAILROAD SPIKE WAS RESET AT THE SURFACE AT ITS FOUND LOCATION.

Witnessed by: Chuck Sterrit  
Rob Spradling  
Willie Elliott




MONUMENT SET: RAILROAD SPIKE FOUND

- REFERENCES:
1. MAG NAIL SET IN SE BASE OF 24' DIAMETER TREE
  2. PK NAIL FOUND IN 8"X8" WOOD POST
  3. MAG NAIL SET IN 8"X8" WOOD POST
  4. PK NAIL FOUND IN NW SIDE OF 6"X6" WOOD POST

**CERTIFICATION:**

I, THE UNDERSIGNED, RANDALL MILLER, A LAND SURVEYOR REGISTERED IN THE STATE OF INDIANA UNDER I.C. 25-31, DO HEREBY CERTIFY THAT I HAVE RECOVERED THE CORNER HEREON SHOWN AND DESCRIBED.

*Randall Miller*  
 RANDALL D. MILLER  
 R.L.S. #880001

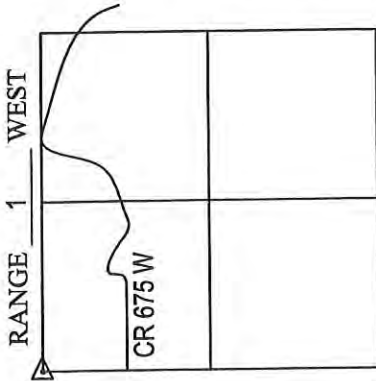


# CORNERSTONE RECORD BOOK

## SITE MAP

SECTION 2

TOWNSHIP 26 NORTH



Witnessed by: Brad Bennett  
Kyle Beckley

OFFICE OF THE CASS COUNTY SURVEYOR, LOGANSPORT, INDIANA

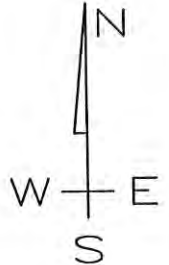
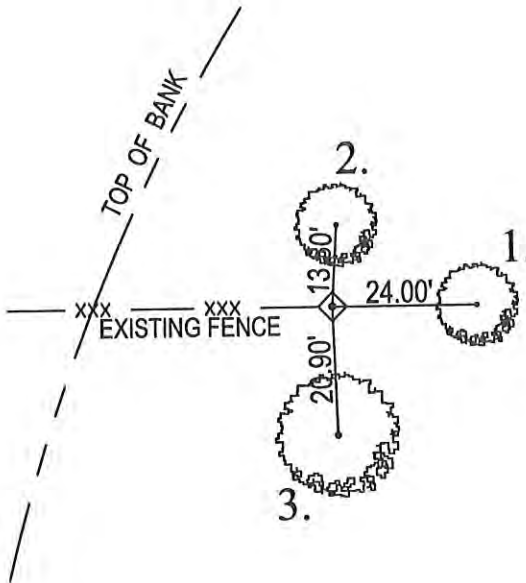
CORNER DESCRIPTION: SOUTHWEST CORNER SEC. 2, TWP-26-N, RNG-1-W (E-11)

DATE RECOVERED: DECEMBER 2, 2009

CORNER RECOVERED BY: RANDALL MILLER

**SURVEYOR'S REPORT:**

THE CASS COUNTY RECORDS PROVIDED NO PRIOR EXCAVATION HISTORY FOR THIS CORNER. ON DECEMBER 2, 2009, AN 18" X 18" CONCRETE CORNER POST WAS FOUND WITH AN EXISTING FENCE LINE SITUATE WEST OF IT'S LOCATION. THE AREA SURROUNDING THE POST WAS THOROUGHLY PROBED AND NO STONE WAS FOUND. A HOLE WAS CHISELED IN THE TOP OF THE POST AND NEW REFERENCE MONUMENTATION WAS ESTABLISHED ON THE SAME DAY, AS SHOWN.



MONUMENT SET: 18" X 18" CONCRETE CORNER POST FOUND (HOLE CHISELED ON TOP)

REFERENCES: 1. MAG NAIL SET 5' ABOVE GRADE IN WEST FACE OF 12" DIAMETER TREE

2. MAG NAIL SET 5' ABOVE GRADE IN SOUTH FACE OF 12" DIAMETER TREE


3. MAG NAIL SET 5' ABOVE GRADE IN SOUTH FACE OF 12" DIAMETER TREE

**CERTIFICATION:**

I, THE UNDERSIGNED, RANDALL MILLER, A LAND SURVEYOR REGISTERED IN THE STATE OF INDIANA UNDER I.C. 25-31, DO HEREBY CERTIFY THAT I HAVE RECOVERED THE CORNER HEREON SHOWN AND DESCRIBED.

*Randall Miller*

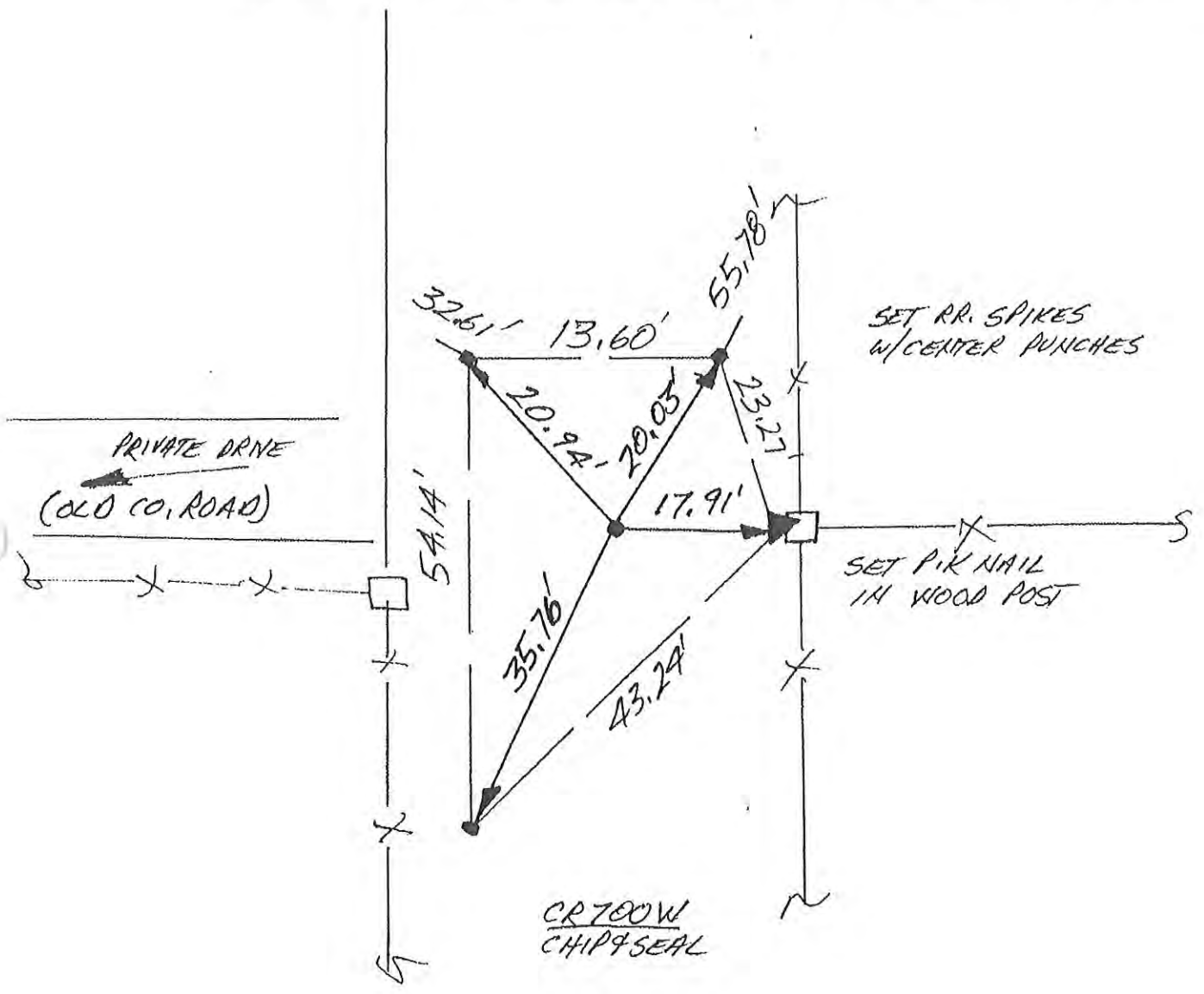
RANDALL D. MILLER  
R.L.S. #880001



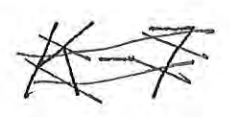


N  
 NO SCALE

1. MON 22 APRIL '91 DLA ALS 0537 P. MAHER & FOUND NO METAL SOUNDING @ EITHER FIELD DIVISION EAST NOR WEST. SET REFS. WILL DIG.
2. MON. 9 SEPT '91 @ 2' DEEP FOUND LARGE ANGULAR STONE W/ POINT UP NEAR TOP & MASS. STONE IS 2' WIDE X 1' THICK X 2.5' TALL W/ NO VISABLE MARKS, & REF'D AS PER DETAIL.
3. MON. 23 SEPT '91 SET RR. S.W.C.P. @ STONE'S REFS.

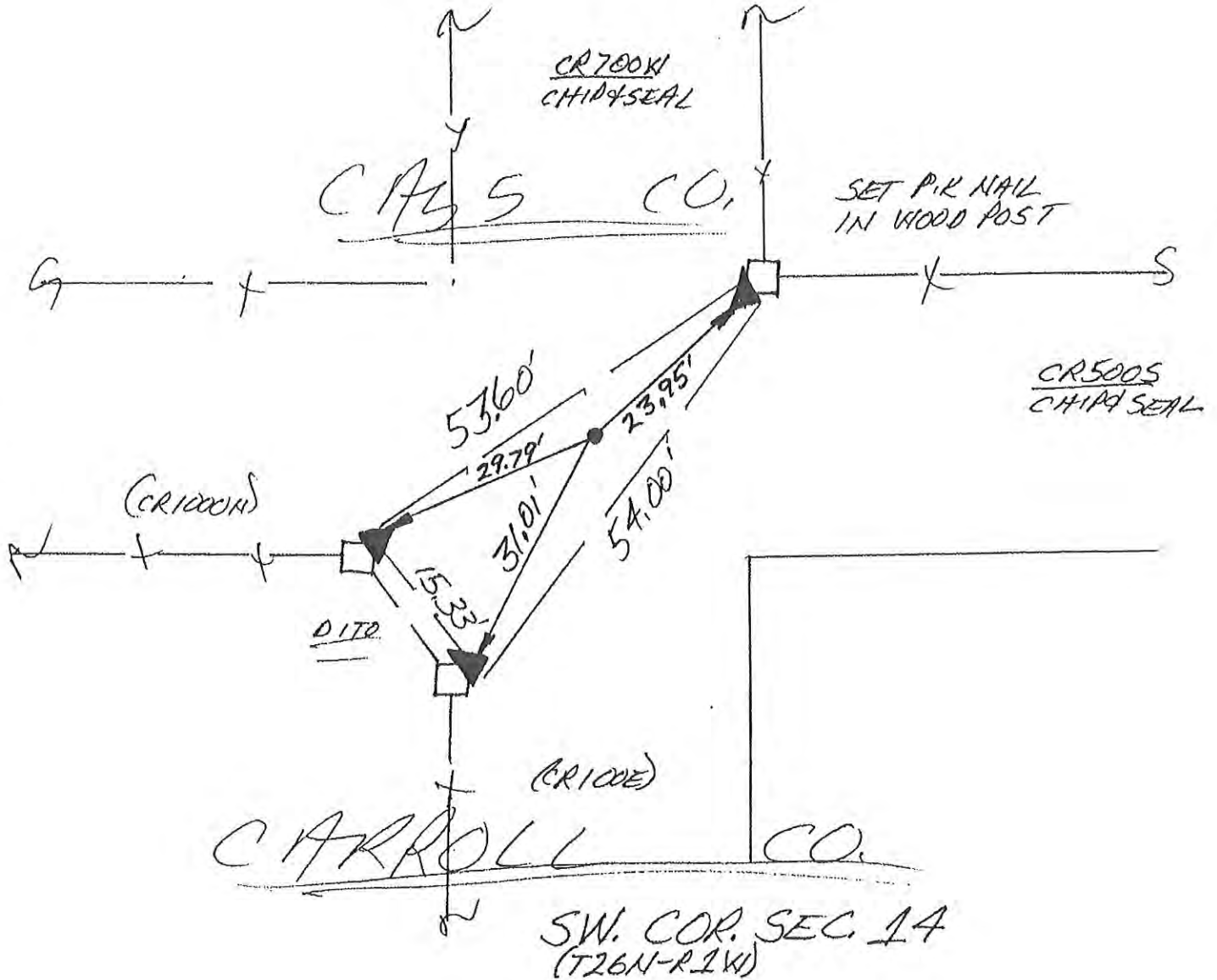


WEST 1/4 COR. SEC. 14  
 (T26N-R4W)





1. MON. 22 APRIL '91 DLA RLS 0537 P. MAHER  $\phi$ .  
FOUND NO METAL SOUNDING IN INTERSECTION;  
SET REFS. WILL DIG.
2. MON. 9 SEPT '91 @ 1.5' DEEP FOUND ANGULAR  
STONE @ 1.4'  $\phi$  X @ 2' TALL W/ FLATTENED SURFACE  
@ TOP W/ NO VISABLE MARKINGS REF'D TOP & MASS  
AS PER DETAIL.
3. MON. 23 SEPT '91 SET RR. S. W/ C.P. @ STONE'S REFS.



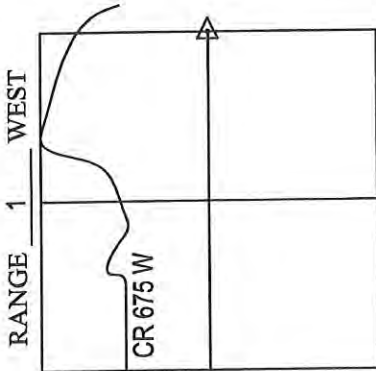
*K-B*

# CORNERSTONE RECORD BOOK

## SITE MAP

SECTION 2

TOWNSHIP 26 NORTH



OFFICE OF THE CASS COUNTY SURVEYOR, LOGANSPORT, INDIANA

CORNER DESCRIPTION: NORTH 1/4 CORNER SEC. 2, TWP-26-N, RNG-1-W (G-7)

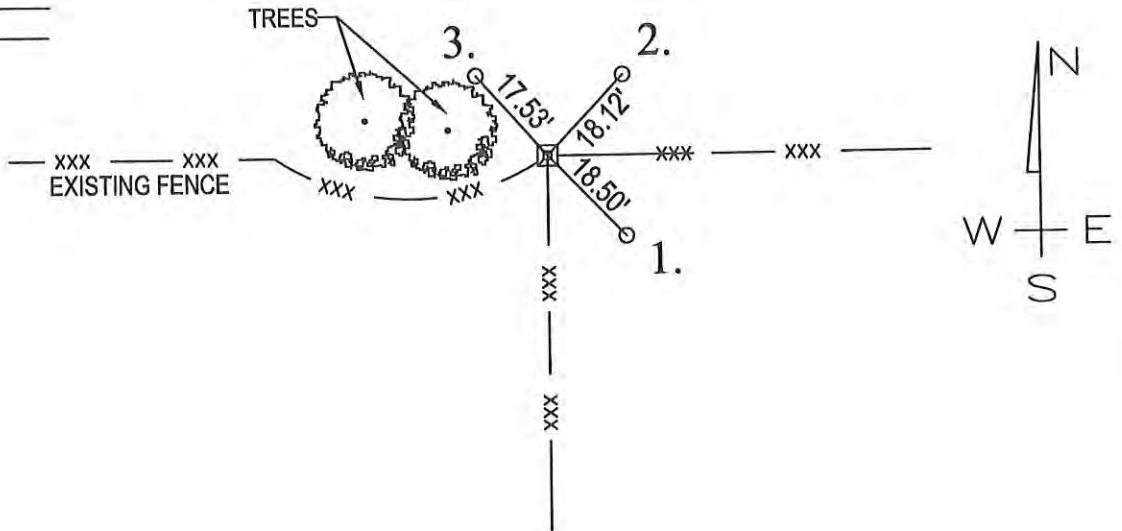
DATE RECOVERED: DECEMBER 2, 2009

CORNER RECOVERED BY: RANDALL MILLER

**SURVEYOR'S REPORT:**

THE CASS COUNTY RECORDS PROVIDED NO PRIOR EXCAVATION HISTORY FOR THIS CORNER. ON DECEMBER 2, 2009, AN 18" TAPERED CONCRETE CORNER POST WAS FOUND WITH EXISTING FENCE LINES SITUATE EAST, WEST AND SOUTH FROM IT'S LOCATION. THE AREA SURROUNDING THE POST WAS THOROUGHLY PROBED AND NO STONE WAS FOUND. SEVERAL STONES WERE FOUND LAYING ON THE GROUND AROUND THE BASE OF SAID POST BUT WERE NOT CHARACTERISTIC OF A CORNER STONE. THE CENTER OF THE POST AT THE BASE WAS USED IN ESTABLISHING NEW REFERENCE MONUMENTATION, AS SHOWN. THIS LOCATION IS A CLOSING CORNER AND PER THE BUREAU OF LAND MANAGEMENT INSTRUCTIONS NEEDS TO BE AMENDED BY THE CONTRACTION OR EXTENSION OF THE CORNER'S LOCATION TO THE TOWNSHIP LINE. THE AMENDED CORNER IS TO BE SET.

Witnessed by: Brad Bennett  
Kyle Beckley



MONUMENT SET: 18" TAPERED CONCRETE CORNER POST FOUND

- REFERENCES: 1. #3 IRON REBAR SET FLUSH WITH GRADE (MEAS. TO CENTER OF POST THRU BASE)  
 2. #3 IRON REBAR SET FLUSH WITH GRADE (MEAS. TO CENTER OF POST THRU BASE)  
 3. #3 IRON REBAR SET FLUSH WITH GRADE (MEAS. TO CENTER OF POST THRU BASE)

**CERTIFICATION:**

I, THE UNDERSIGNED, RANDALL MILLER, A LAND SURVEYOR REGISTERED IN THE STATE OF INDIANA UNDER I.C. 25-31, DO HEREBY CERTIFY THAT I HAVE RECOVERED THE CORNER HEREON SHOWN AND DESCRIBED.

*Randall Miller*

RANDALL D. MILLER  
R.L.S. #880001

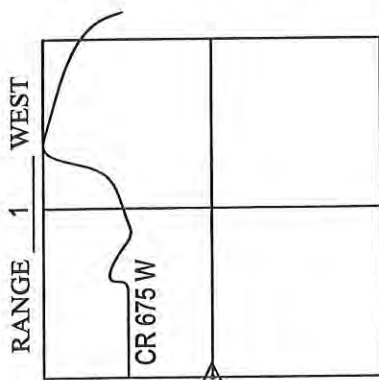


# CORNERSTONE RECORD BOOK

## SITE MAP

SECTION 2

TOWNSHIP 26 NORTH



OFFICE OF THE CASS COUNTY SURVEYOR, LOGANSPORT, INDIANA

CORNER DESCRIPTION: SOUTH 1/4 CORNER SEC. 2, TWP-26-N, RNG-1-W (G-11)

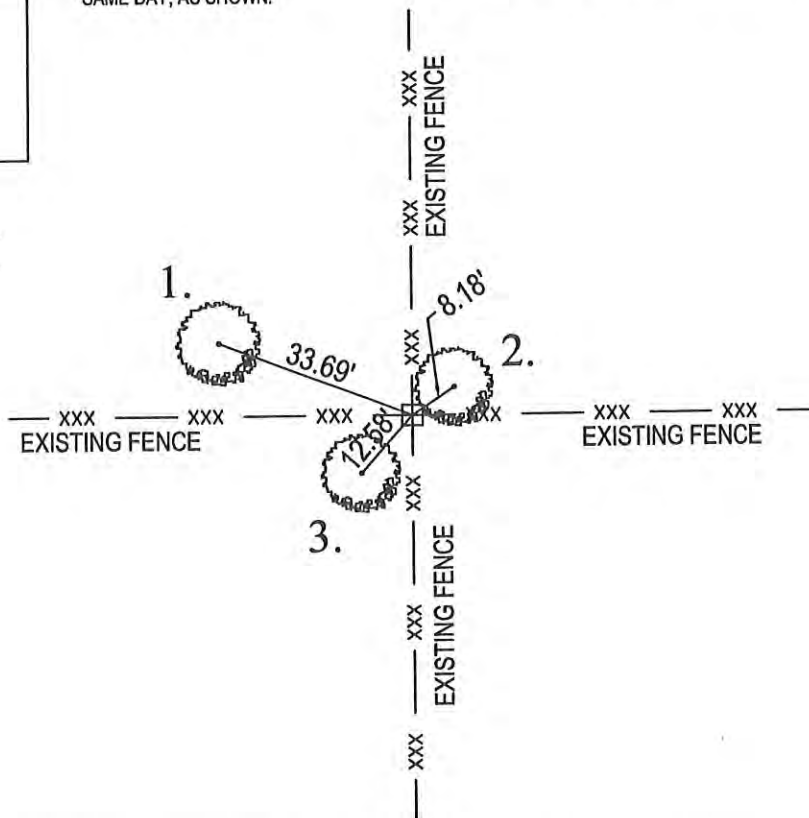
DATE RECOVERED: DECEMBER 2, 2009

CORNER RECOVERED BY: RANDALL MILLER

**SURVEYOR'S REPORT:**

THE CASS COUNTY RECORDS PROVIDED NO PRIOR EXCAVATION HISTORY FOR THIS CORNER. ON DECEMBER 2, 2009, A 20" X 20" CONCRETE CORNER POST WAS FOUND WITH EXISTING FENCE LINES SITUATE NORTH, SOUTH, EAST AND WEST OF IT'S LOCATION AND WITH A 4" X 4" CROSS CHISELED ON TOP. THE AREA SURROUNDING THE POST WAS THOROUGHLY PROBED AND NO STONE WAS FOUND. NEW REFERENCE MONUMENTATION WAS ESTABLISHED ON THE SAME DAY, AS SHOWN.

Witnessed by: Brad Bennett  
Kyle Beckley



MONUMENT SET: 20" X 20" CONCRETE CORNER POST FOUND WITH 4" X 4" CROSS CHISELED ON TOP

REFERENCES: 1. MAG NAIL SET 5' ABOVE GRADE IN EAST FACE OF 10" DIAMETER TREE

2. MAG NAIL SET 5' ABOVE GRADE IN SOUTH FACE OF 10" DIAMETER TREE

3. MAG NAIL SET 5' ABOVE GRADE IN EAST FACE OF 15" DIAMETER TREE

**CERTIFICATION:**

I, THE UNDERSIGNED, RANDALL MILLER, A LAND SURVEYOR REGISTERED IN THE STATE OF INDIANA UNDER I.C. 25-31, DO HEREBY CERTIFY THAT I HAVE RECOVERED THE CORNER HEREON SHOWN AND DESCRIBED.

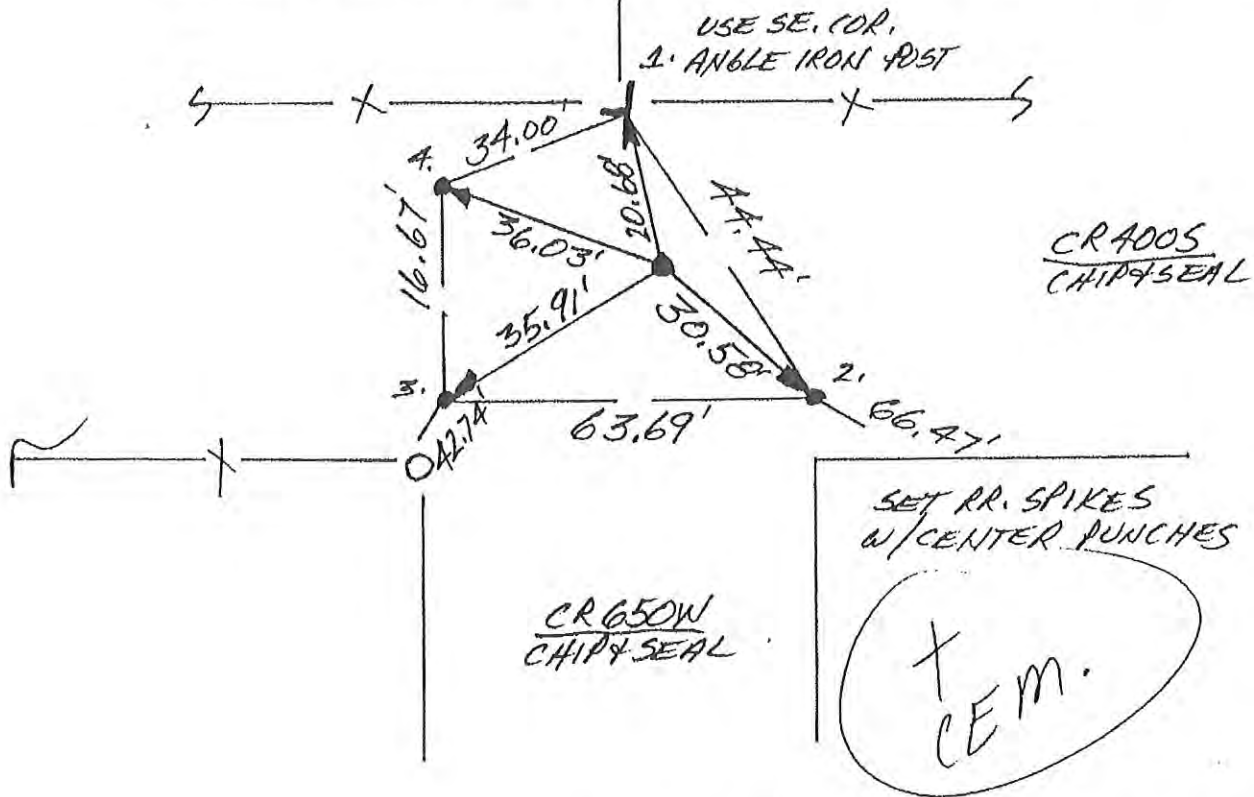
*Randall Miller*

RANDALL D. MILLER  
R.L.S. #880001



N  
NO SCALE

1. TUES. 16 APRIL '91 DLA RLS 0537 P. MAYER  $\phi$ . FOUND RR. SPIKE (4 SET CENTER PUNCH) IN INTER-SECTION. SET REFS. WILL 016. FOUND SPIKE'S REFS  $\rightarrow$  1. = 20.00' 2. = 34.52' 3. = 32.08' 4. = 31.99'.
2. MON. 9 SEPT '91 @ 1"  $\approx$  3.5' EAST OF NORTH FIELD DIVISION + 3' DEEP FOUND SMALL TRIANGULAR STONE W/ POINT DOWN & FLAT BOTTOM UP. STONE IS  $\approx$   $\phi$ .6' THICK X 1' WIDE X 1' TALL W/ NO VISIBLE MARKINGS. REF'D TOP,  $\phi$  MASS  $\rightarrow$  1. = 20.68' 3. = 35.91' 4. = 36.03'. PIT WAS OTHERWISE CLEAN; STONE  $\approx$  1' DEEP INTO INDIGENOUS SOIL W/  $\approx$  2' BACKFILL. NORTH FIELD DIVISION DOES PULL WEST LAST  $\approx$  20' GOING AROUND WALNUT TREES. BEST ESTIMATE IS THAT STONE IS ACTUAL COR.  $\phi$ . I WILL SET RR.S. W/C.P. @ STONE'S REF.
3. MON. 23 SEPT '91 SET RR.S. W/C.P. @ STONE'S REFS.

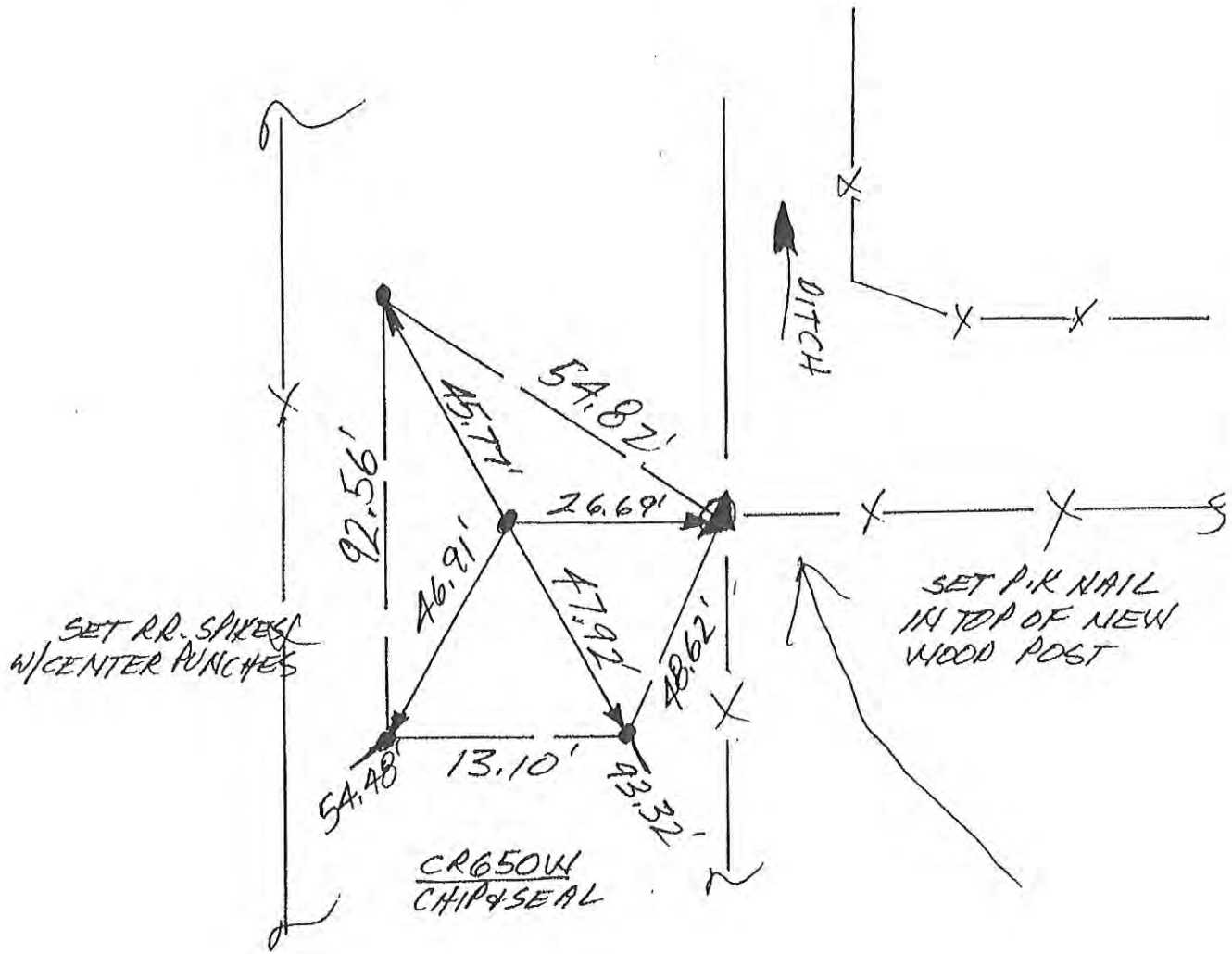


NORTH 1/4 COR. SEC. 14  
(T26N-R1W)

~~1-6~~

NO SCALE

1. TUES. 16 APR '91 DLA RLS 0537 P. MAYER &  
FOUND P.K NAIL @ 2 R/W SPLIT & FIELD DIVISION  
EAST. SET REFS. NO TINN DIB. REPLACED  
FOUND P.K NAIL W/ RR. SPIKE W/CENTER PUNCH.

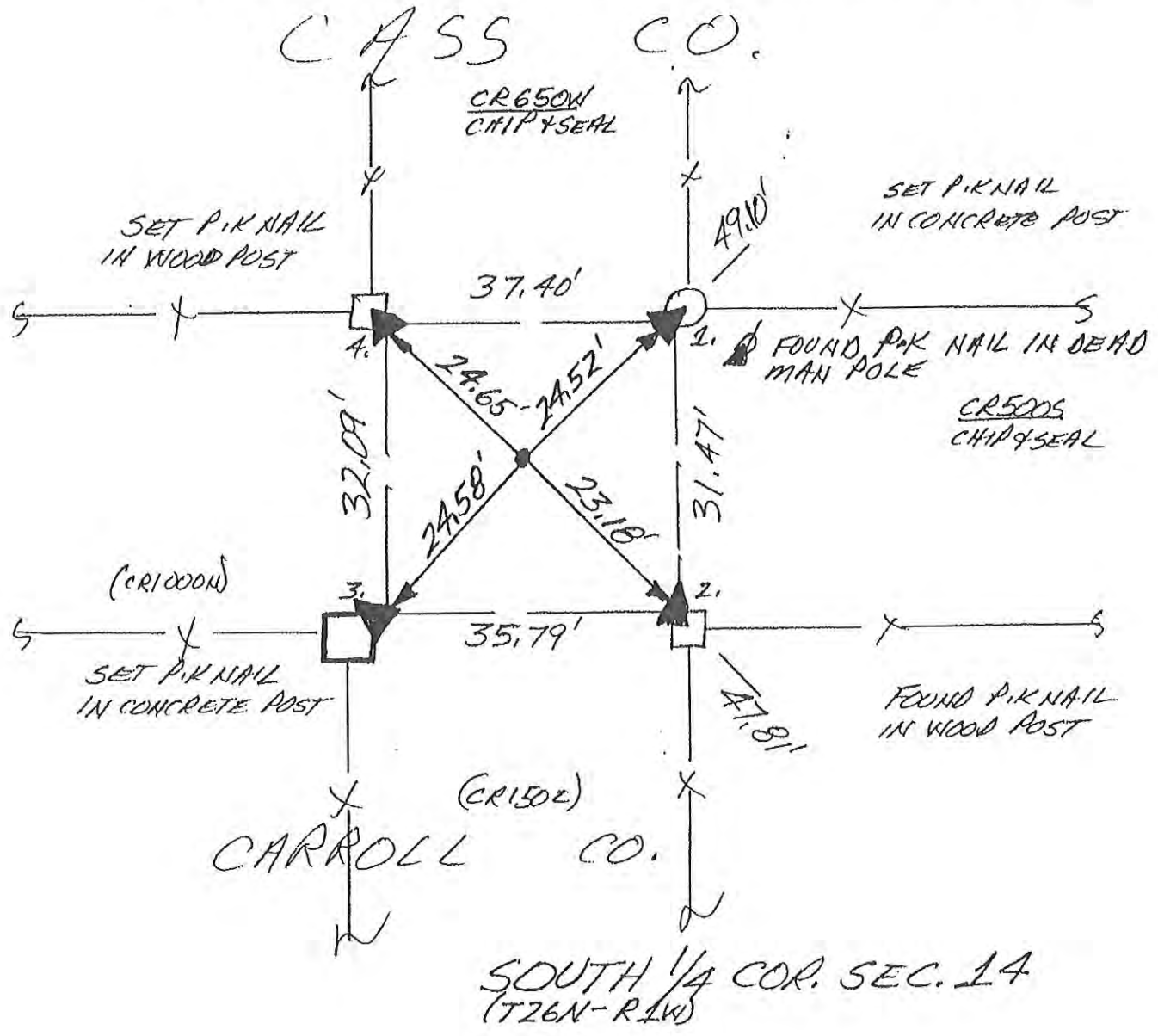


CENTER SEC. 14  
(T26N-R1W)

~~7~~

N  
NO SCALE

1. MON 22 APRIL '91, OLA RLS 0537 P. MAHER  $\phi$ . FOUND RR. SPIKE (7 SET CENTER PUNCH) IN INTERSECTION. SET REFS. WILL DIG. FOUND SPIKE'S REFS  $\rightarrow$  1. = 24.71' ; 2. = 22.32' ; 3. = 24.41' ; A. = 25.50'
2. MON 9 SEPT '91 @ 1.2' DEEP FOUND LARGE ANGULAR STONE  $\approx$  1.5'  $\phi$  W/ FLATTENED POINT UP W/ 7"  $\phi$  "1/4 S" CHISELED IN TOP. 7" IS REFS PER DETAIL. WILL SET RR. S. W/C.P. @ 7" IS REFS.
3. MON. 23 SEPT '91 SET RR. S. W/C.P. @ STONE'S REFS.

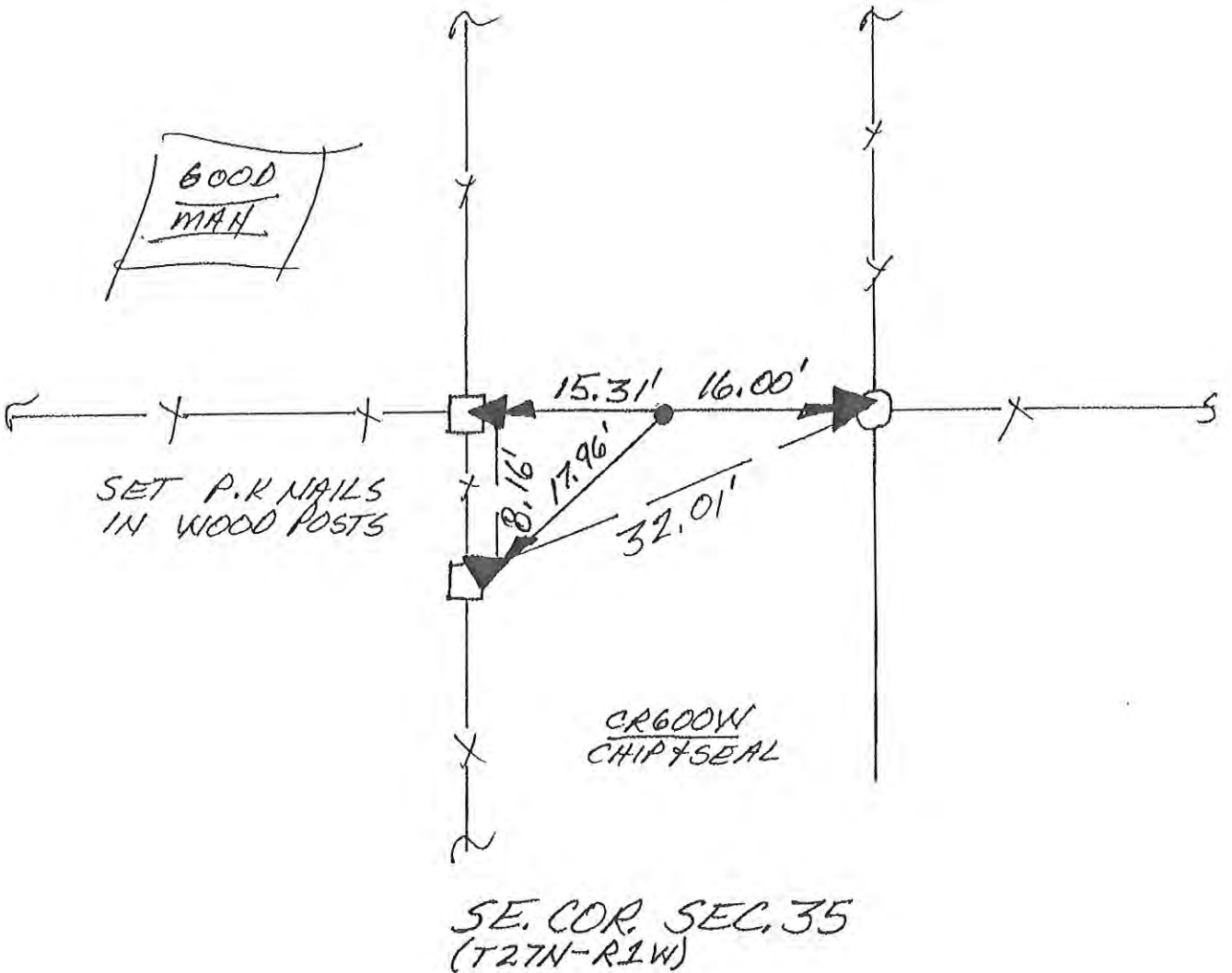


SOUTH 1/4 COR. SEC. 14  
(T26N-R14W)

~~1-8~~

N  
NO SCALE

1. MON. 22 APRIL '91 DLA RLS 0537 P. MAYER  $\phi$ .  
FOUND NO METAL SOUNDING. SET REFS, WILL D/G.
2. MON. 9 SEPT '91 FOUND LARGE OBLONG STONE  
LYING ON ITS SIDE W/ 1.5 X 2' LONG (N-S)  
FACE W/  $\frac{1}{4}$ " CHISELED IN NORTH END,  $\frac{1}{4}$ " SW  
CHISELED IN SOUTH END. STONE IS 1.5'  
DEEP W/  $\frac{1}{4}$ " IS REFS PER DETAIL.
3. MON. 30 SEPT '91 SET RR SPIKE W/ CENTER PUNCH  
PER DETAIL.



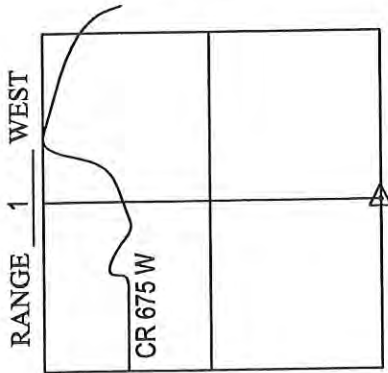


# CORNERSTONE RECORD BOOK

## SITE MAP

SECTION 2

TOWNSHIP 26 NORTH



Witnessed by: Brad Bennett  
Kyle Beckley

OFFICE OF THE CASS COUNTY SURVEYOR, LOGANSPORT, INDIANA

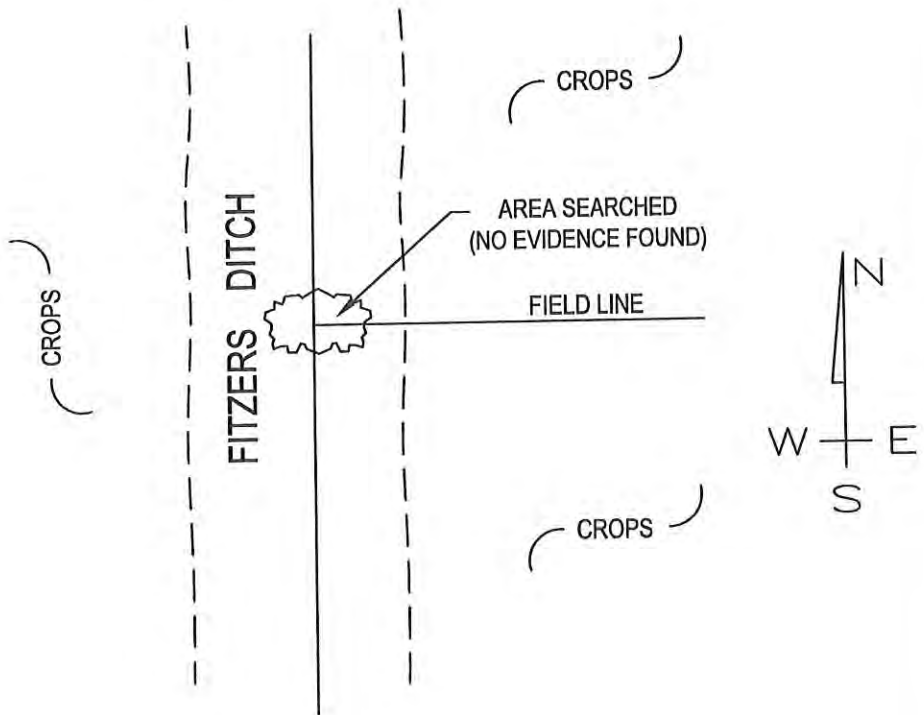
CORNER DESCRIPTION: EAST 1/4 CORNER SEC. 2, TWP-26-N, RNG-1-W (I-9)

DATE RECOVERED: DECEMBER 2, 2009

CORNER RECOVERED BY: RANDALL MILLER

### SURVEYOR'S REPORT:

THE CASS COUNTY RECORDS PROVIDED NO PRIOR EXCAVATION HISTORY FOR THIS CORNER. ON DECEMBER 2, 2009, THE AREA WAS THOROUGHLY SEARCHED AND PROBED AND NO STONE, MONUMENT OR POST WAS FOUND. THE CORNER FALLS IN FITZERS DITCH.



MONUMENT SET: NO EVIDENCE FOUND

- REFERENCES: 1. \_\_\_\_\_  
2. \_\_\_\_\_  
3. \_\_\_\_\_

### CERTIFICATION:

I, THE UNDERSIGNED, RANDALL MILLER, A LAND SURVEYOR REGISTERED IN THE STATE OF INDIANA UNDER I.C. 25-31, DO HEREBY CERTIFY THAT I HAVE RECOVERED THE CORNER HEREON SHOWN AND DESCRIBED.

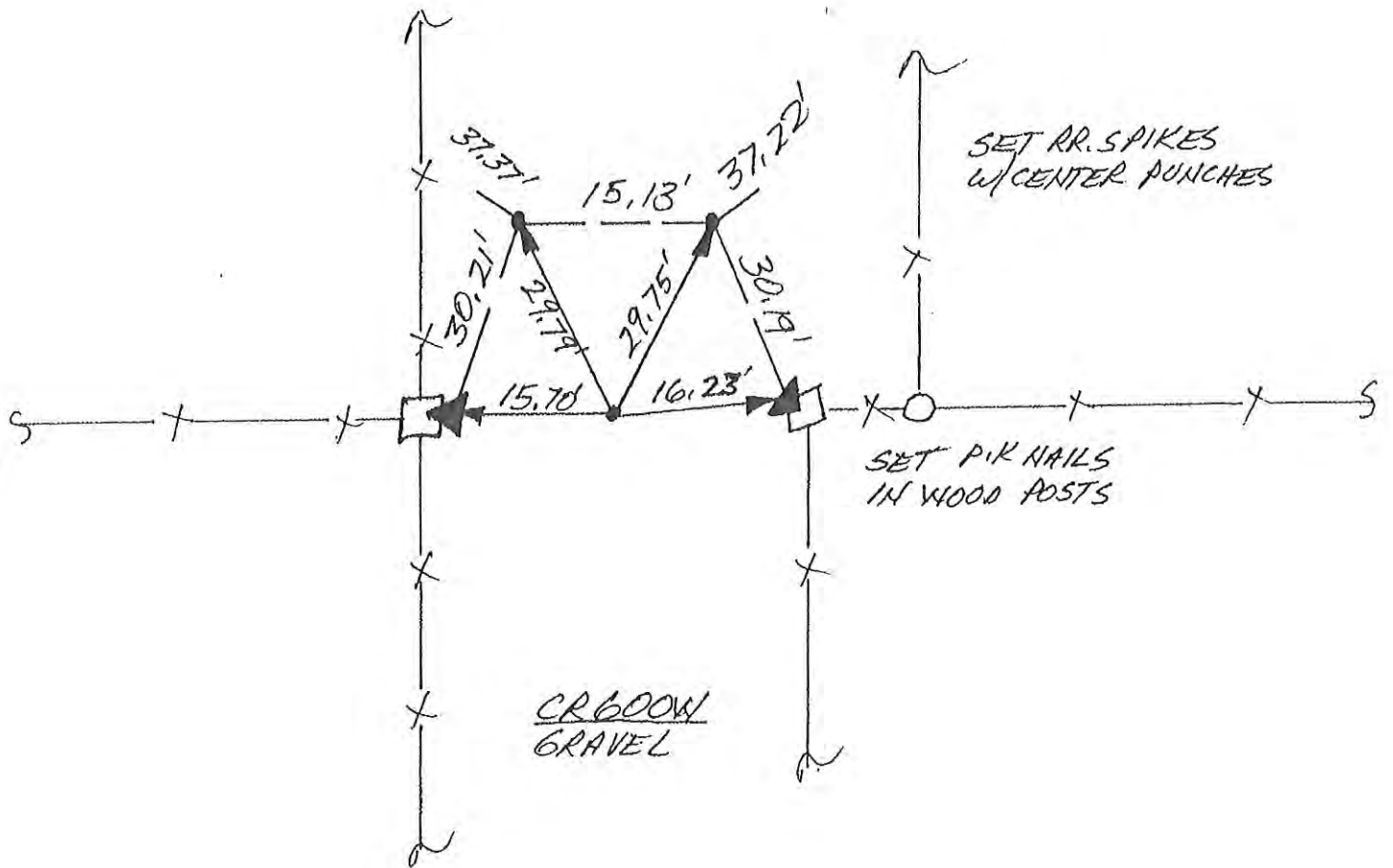
*Randall Miller*

RANDALL D. MILLER  
R.L.S. #880001



N  
 ↑  
NO SCALE

1. MON. 22 APRIL '91 DLA RLS 0537 P. MAYER  $\phi$ .  
 FOUND 3/4"  $\phi$  REBAR (4 SET CENTER PUNCH)  
 @ R/W SPLIT + FIELD DIVISIONS EAST + WEST.  
 SET REFS. NO DIG DUE TO CUT THROUGH HILL  
 @ POSITION.

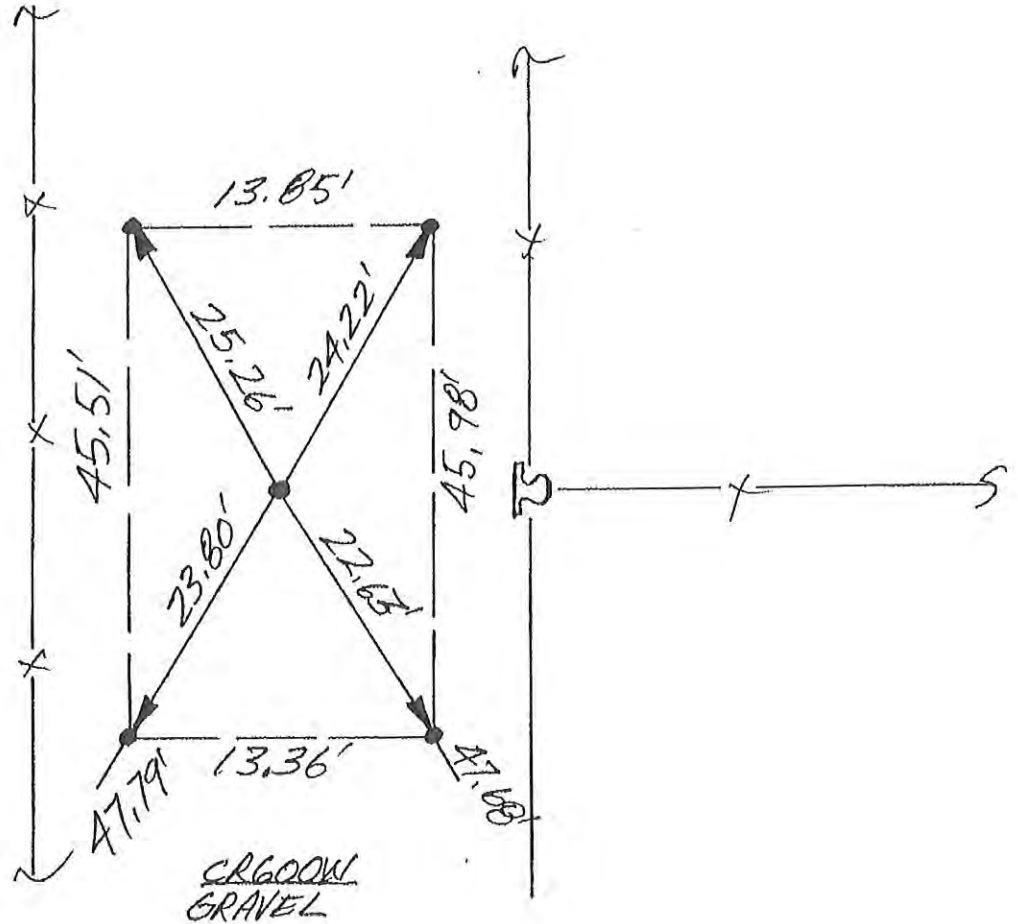


NW. COR. SEC. 12  
 (T26N-R1W)

*AA-A*

N  
 ↑  
NO SCALE

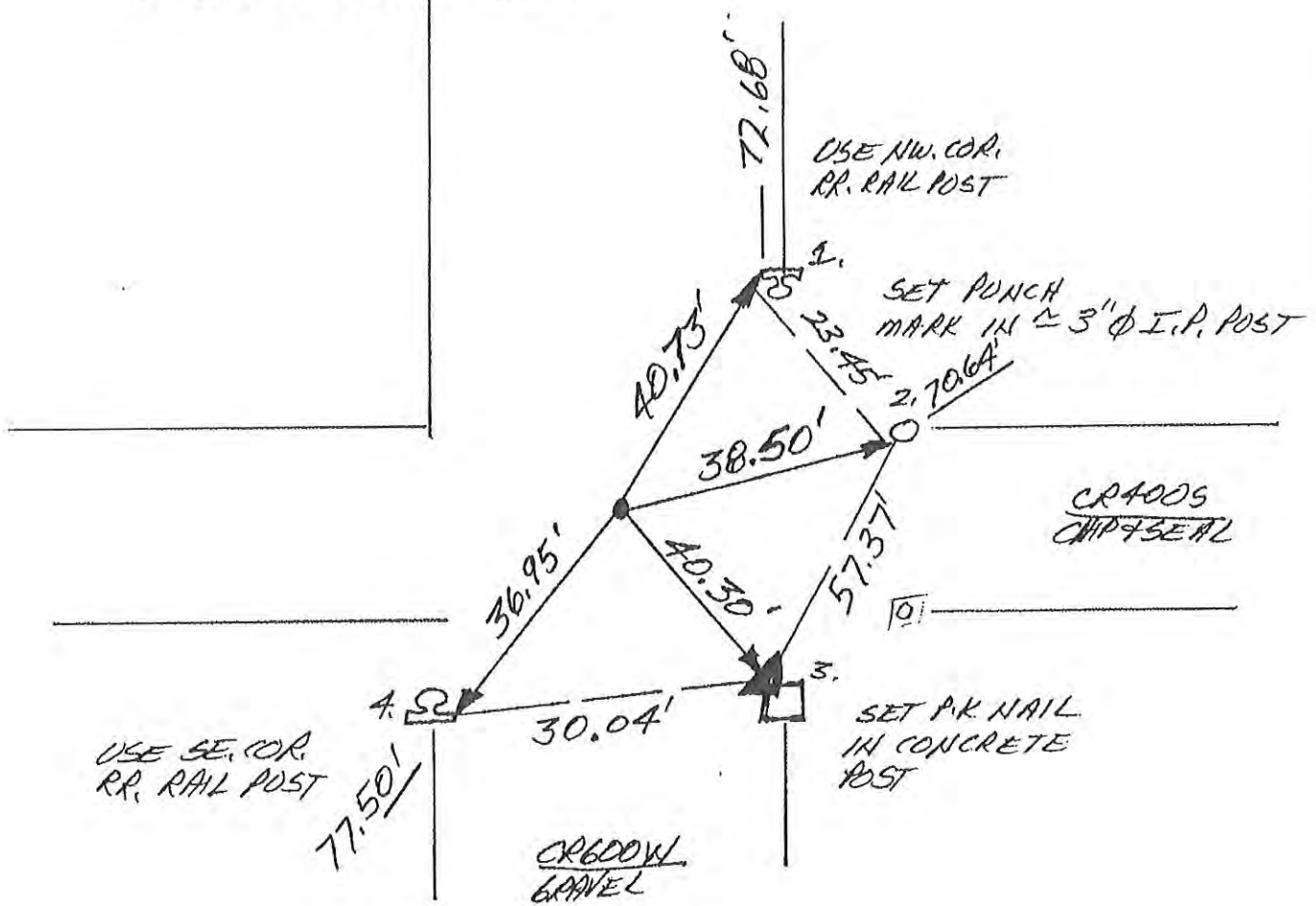
1. MON. 22 APRIL '91 DLA RLS 0537, P. MAYER &  
 FOUND 3/4" Ø REBAR (4 SET CENTER PUNCH) @  
 R/W SPLIT + FIELD DIVISION EAST. SET REFS.  
 NO DIG DUE TO ≈ 8' CUT THROUGH FOR ROADWAY  
 @ POSITION.



WEST 1/4 COR. SEC. 12  
 (T26N-R1W)

N  
↑  
NO SCALE

1. TUES. 16 APRIL '91 DLA RLS 0537 P. MAHER  $\phi$ .  
FOUND RR SPIKE (4 SET CENTER PUNCH) IN INTERSECTION;  
SET REFS. WILL DIG. FOUND SPIKE'S REFS.  $\Rightarrow$   
1. = 39.64' , 2. = 36.06' , 3. = 39.00' , 4. = 37.89'
2. MON. 9 SEPT '91 @ AN OBVIOUS HUMP IN THE ROAD  
 $\approx$  3' WEST OF FOUND SPIKE FOUND LARGE TRIANGULAR  
STONE W/ POINT UP JUST UNDER PAVEMENT W/ NO  
VISIBLE MARKINGS; WILL DRILL STONE & SET RR SPIKE  
W/ CENTER PUNCH @ STONE'S REFS.
3. MON. 23 SEPT '91 SET RR SPIKE W/ C.A. @ STONE'S REFS  
AFTER DRILLING STONE.



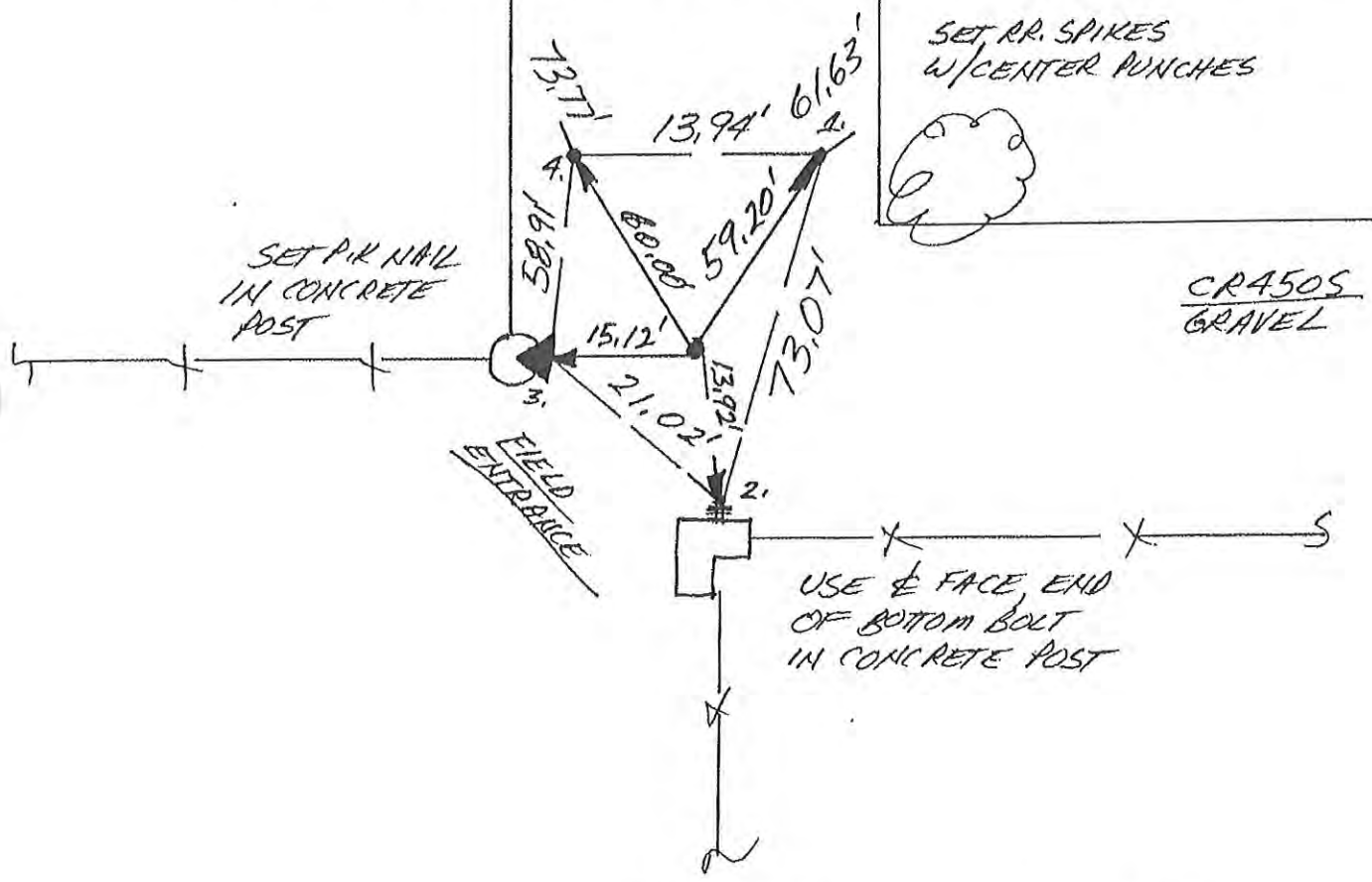
NW. COR. SEC. 13  
(T26N-R1W)

AA-6

N  
↑  
NO SCALE

1. MON. 22 APRIL '91, OLA RLS 0537, P. MAHER &:  
FOUND RR. SPIKE (4 SET CENTER PUNCH) @ INTERSECTION  
OF FIELD DIVISIONS SOUTH & WEST; SET REFS.  
WILL DIG. FOUND SPIKE'S REFS. ⇒ 1. = 58.88' ;  
2. = 14.20' ; 3. = 15.51' ; 4. = 59.77'
2. MON 9 SEPT '91 @ 2.3' DEEP FOUND LARGE TRIANGULAR  
STONE ≈ 2' THICK W/ POINT UP & W/ 1/4 CHISELED  
ON NORTH FACE OF STONE. REF'D TO 1/4 POINT ⇒  
1. = 59.20' ; 2. = 13.92' ; 3. = 15.12' ; 4. = 60.00' .  
WILL SET RR. S. W/C.P. @ STONE'S REFS.

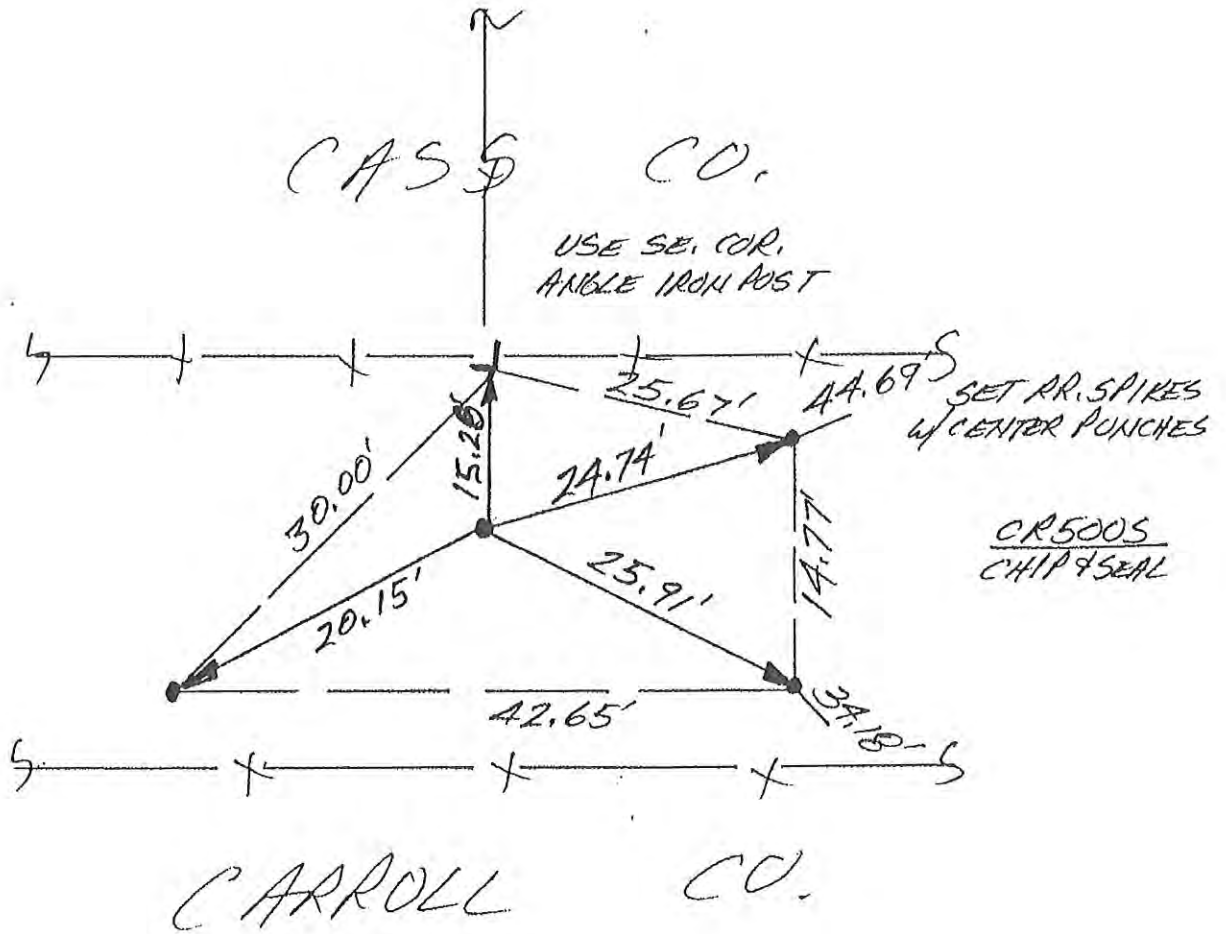
- CR600W  
GRAVEL
3. MON. 23 SEPT '91 SET RR. S. W/C.P. @ STONE'S REFS.



AA-7

NO SCALE

1. MON. 22 APRIL '91 OLA RLS 0537, P. MAHER & FOUND NO METAL SOUNDING @ R/W SPLIT + FIELD DIVISION NORTH; SET REFS; WILL DIG.
2. MON. 9 SEPT '91 @ 1.3' DEEP FOUND TRIANGULAR STONE W/ POINT UP & "4" CHISELED ON POINT. "4" IS REFS PER DETAIL.
3. MON. 23 SEPT '91 SET RR S, W/C.P. @ STONE'S REFS.



SW. COR. SEC. 13  
(T26N-R1W)

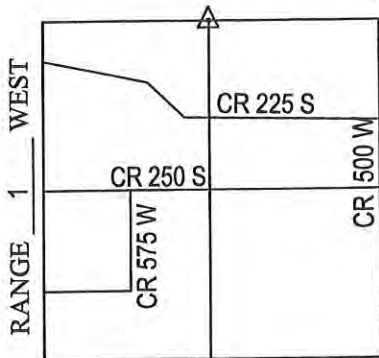
*AA-8*

# CORNERSTONE RECORD BOOK

## SITE MAP

SECTION 1

TOWNSHIP 26 NORTH



OFFICE OF THE CASS COUNTY SURVEYOR, LOGANSPORT, INDIANA

CORNER DESCRIPTION: NORTH 1/4 CORNER SEC. 1, TWP-26-N, RNG-1-W (K-7)

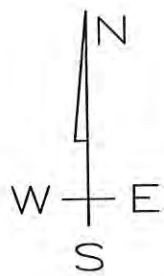
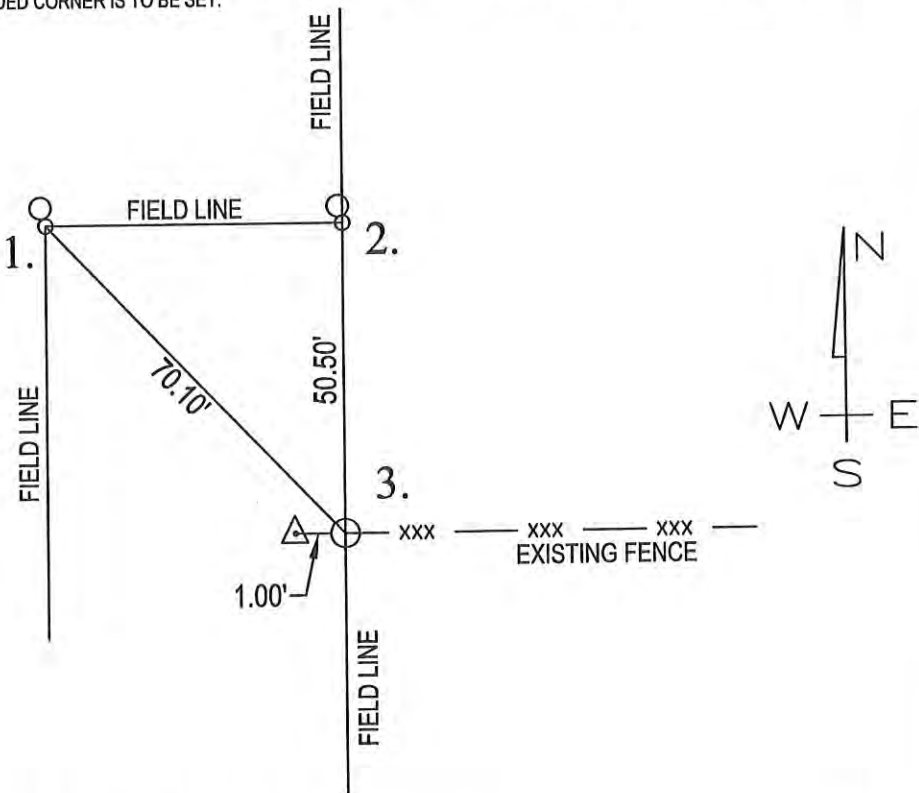
DATE RECOVERED: DECEMBER 2, 2009

CORNER RECOVERED BY: RANDALL MILLER

**SURVEYOR'S REPORT:**

THE CASS COUNTY RECORDS PROVIDED NO PRIOR EXCAVATION HISTORY FOR THIS CORNER. ON DECEMBER 2, 2009, A 10" STONE WAS FOUND BURIED APPROXIMATELY 3" BELOW THE SURFACE OF THE GROUND WITH HIGH POINT INTACT. THE STONE WAS FOUND ON THE WEST SIDE OF A 16" DIAMETER WOOD CORNER POST AND HAD NO APPARENT ORIGINAL MARKINGS. NEW REFERENCE MONUMENTATION WAS ESTABLISHED ON THE SAME DAY, AS SHOWN. THIS CORNER IS A CLOSING CORNER AND PER THE BUREAU OF LAND MANAGEMENT INSTRUCTIONS NEEDS TO BE AMENDED BY THE CONTRACTION OR EXTENSION OF THE CORNER'S LOCATION TO THE TOWNSHIP LINE. THE AMENDED CORNER IS TO BE SET.

Witnessed by: Brad Bennett  
Kyle Beckley



MONUMENT SET: 10" STONE FOUND WITH HIGH POINT INTACT

REFERENCES: 1. IRON PIPE FOUND WITH RLW CAP

2. IRON PIPE FOUND WITH RLW CAP


3. MAG NAIL SET 2" ABOVE GRADE IN WEST FACE OF 16" DIAMETER WOOD POST

**CERTIFICATION:**

I, THE UNDERSIGNED, RANDALL MILLER, A LAND SURVEYOR REGISTERED IN THE STATE OF INDIANA UNDER I.C. 25-31, DO HEREBY CERTIFY THAT I HAVE RECOVERED THE CORNER HEREON SHOWN AND DESCRIBED.

*Randall Miller*

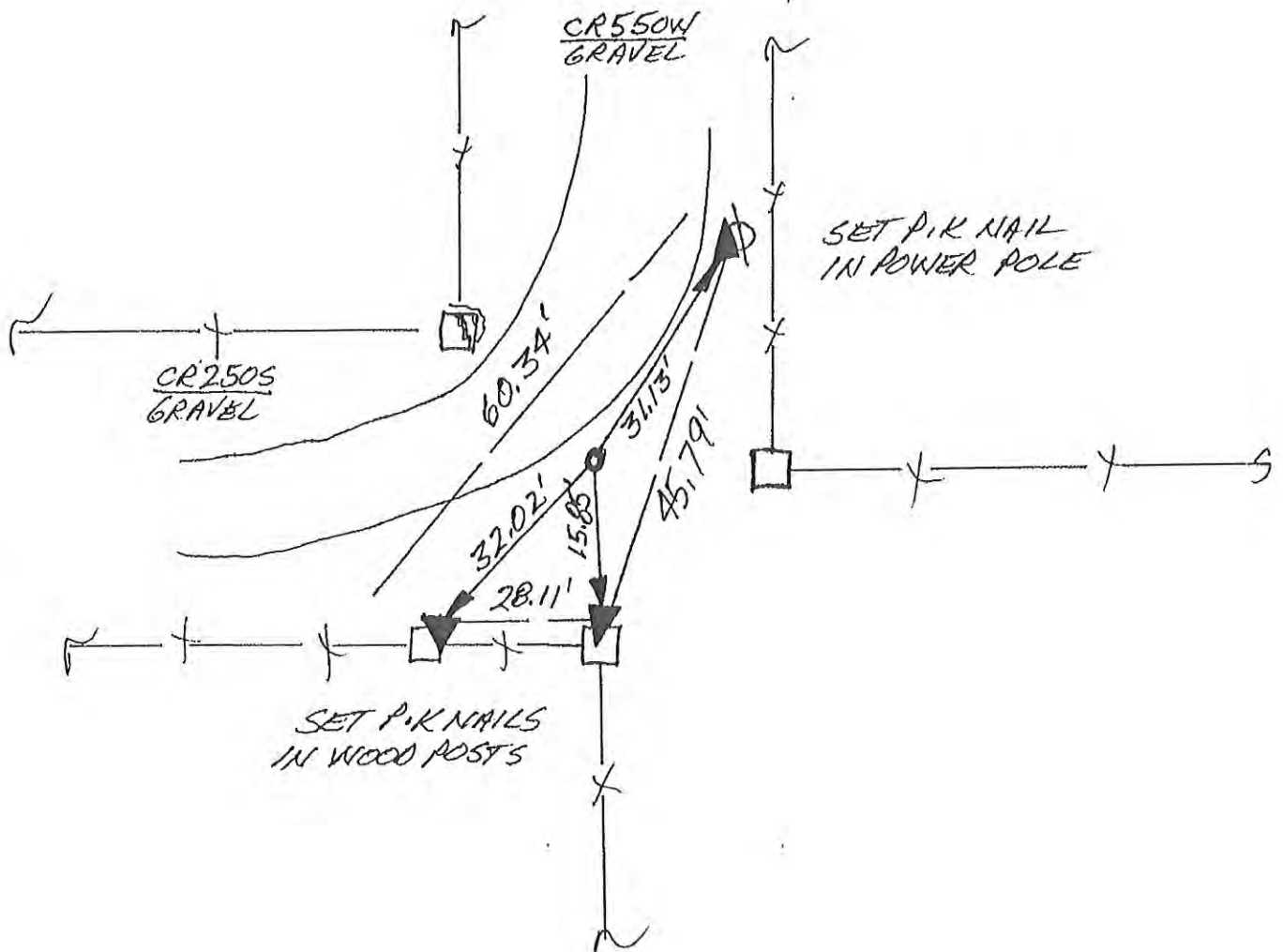
RANDALL D. MILLER  
R.L.S. #880001



K-7

N  
NO SCALE

1. MON. 22 APRIL '91 DLA RLS 0537 P. MANER &  
FOUND 1" Ø IRON PIPE @ INTERSECTION OF  
FIELD DIVISIONS SOUTH & EAST @ ROAD'S EDGE.  
SET REFS; NO TWIN DIG.



SET P.K. NAILS  
IN WOOD POSTS

SET P.K. NAIL  
IN POWER POLE

CENTER SEC. 1  
(T26N-R1W)

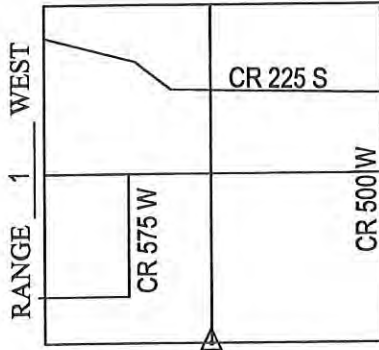


# CORNERSTONE RECORD BOOK

## SITE MAP

SECTION 1

TOWNSHIP 26 NORTH



OFFICE OF THE CASS COUNTY SURVEYOR, LOGANSPORT, INDIANA

CORNER DESCRIPTION: SOUTH 1/4 CORNER SEC. 1, TWP-26-N, RNG-1-W (K-11)

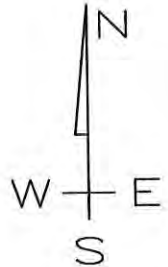
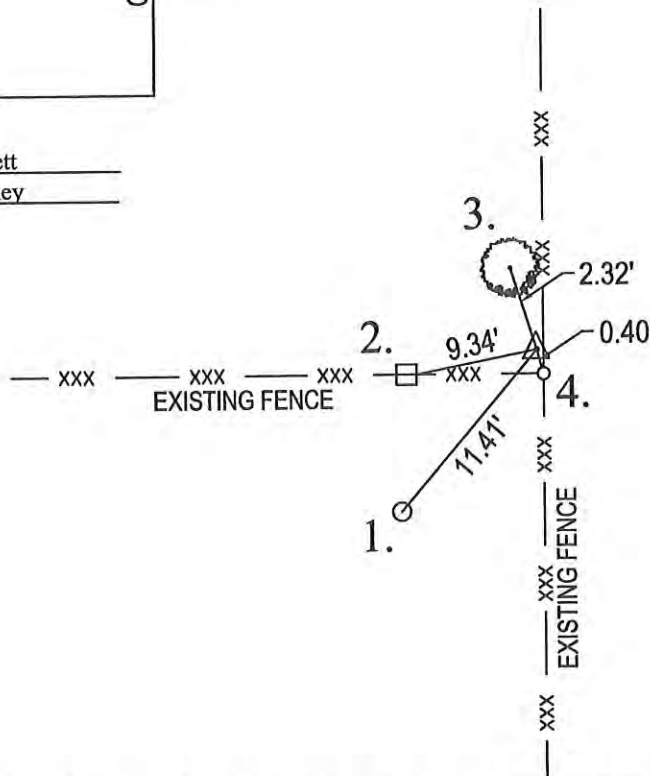
DATE RECOVERED: DECEMBER 2, 2009

CORNER RECOVERED BY: RANDALL MILLER

### SURVEYOR'S REPORT:

THE CASS COUNTY RECORDS PROVIDED NO PRIOR EXCAVATION HISTORY FOR THIS CORNER. ON DECEMBER 2, 2009, A 12" DIAMETER STONE WAS FOUND BURIED APPROXIMATELY 8" BELOW THE SURFACE OF THE GROUND WITH NO APPARENT ORIGINAL MARKINGS AND SITUATE ON THE NORTH SIDE OF A 8" DIAMETER WOOD CORNER POST. LARGE TREE ROOTS WERE OBSERVED GROWN OVER SAID STONE, WHICH MADE IT DIFFICULT TO COMPLETELY UNCOVER. EXISTING FENCE LINES WERE FOUND SITUATE NORTH, SOUTH AND WEST FROM THE POST'S LOCATION. NEW REFERENCE MONUMENTATION WAS ESTABLISHED ON THE SAME DAY, AS SHOWN.

Witnessed by: Brad Bennett  
Kyle Beckley



MONUMENT SET: 12" DIAMETER STONE FOUND BURIED APPROXIMATELY 8" BELOW GROUND SURFACE

REFERENCES: 1. #3 IRON REBAR SET

2. MAG NAIL SET 12" ABOVE GRADE IN NORTH FACE OF 6" X 6" WOOD POST

3. MAG NAIL SET 12" ABOVE GRADE IN WEST FACE OF 24" DIAMETER MULTIPLE TREE TRUNK

4. MAG NAIL SET 12" ABOVE GRADE IN NORTH FACE OF 8" DIAMETER WOOD CORNER POST

### CERTIFICATION:

I, THE UNDERSIGNED, RANDALL MILLER, A LAND SURVEYOR REGISTERED IN THE STATE OF INDIANA UNDER I.C. 25-31, DO HEREBY CERTIFY THAT I HAVE RECOVERED THE CORNER HEREON SHOWN AND DESCRIBED.

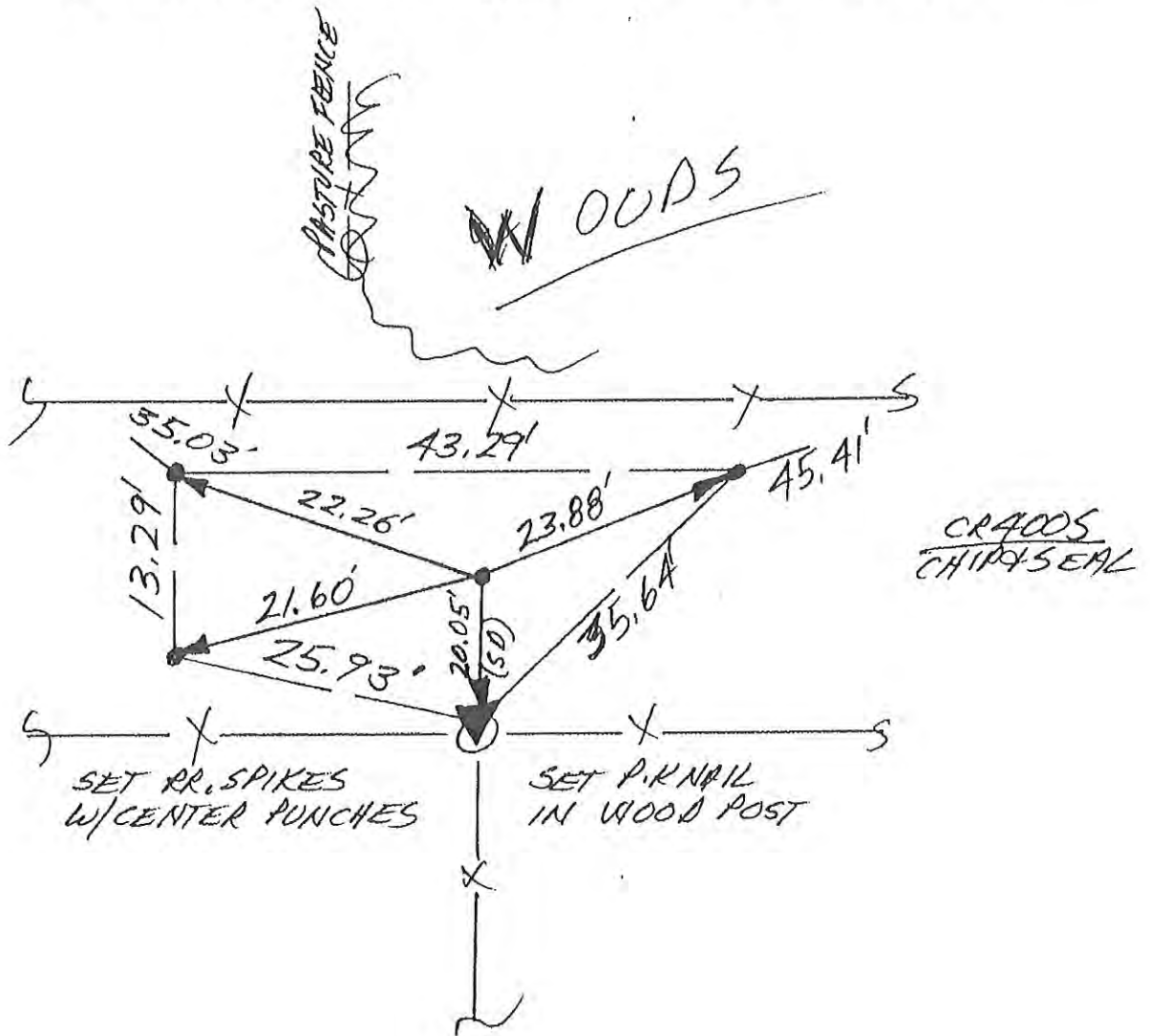
*Randall Miller*

RANDALL D. MILLER  
R.L.S. #880001



N  
↑  
NO SCALE

1. TUES. 16 APRIL '91 DLA RLS 0537 P. MAYER  $\phi$ :  
FOUND NO METAL SOUNDING; SET REFS. WILL DIG.
2. MON. 9 SEPT '91 DUB 2.5' X 5' (E-W) X 2.5' DEEP HOLE  
@ 40' R/W SPLIT + FIELD DIVISION SOUTH. LOCATION  
C  $\approx$  4' ROAD CUT THROUGH HILL WHICH GENERALLY  
PRECLUDES FIND. WILL SPLIT R/W.
3. MON. 23 SEPT '91 SET RR. S. W/C.A. @ 40' R/W SPLIT  
+ FIELD DIVISION SOUTH + REF'D PER DETAIL.



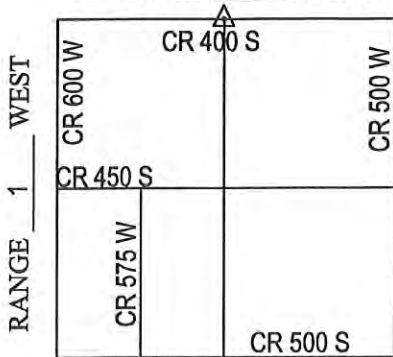
NORTH 1/4 COR. SEC. 13  
(T26N-R1W)

# CORNERSTONE RECORD BOOK

## SITE MAP

SECTION 13

TOWNSHIP 26 NORTH



OFFICE OF THE CASS COUNTY SURVEYOR, LOGANSPORT, INDIANA

CORNER DESCRIPTION: NE CORNER, NW 1/4 SEC. 13, TWP-26-N, RNG-1-W (K-15)

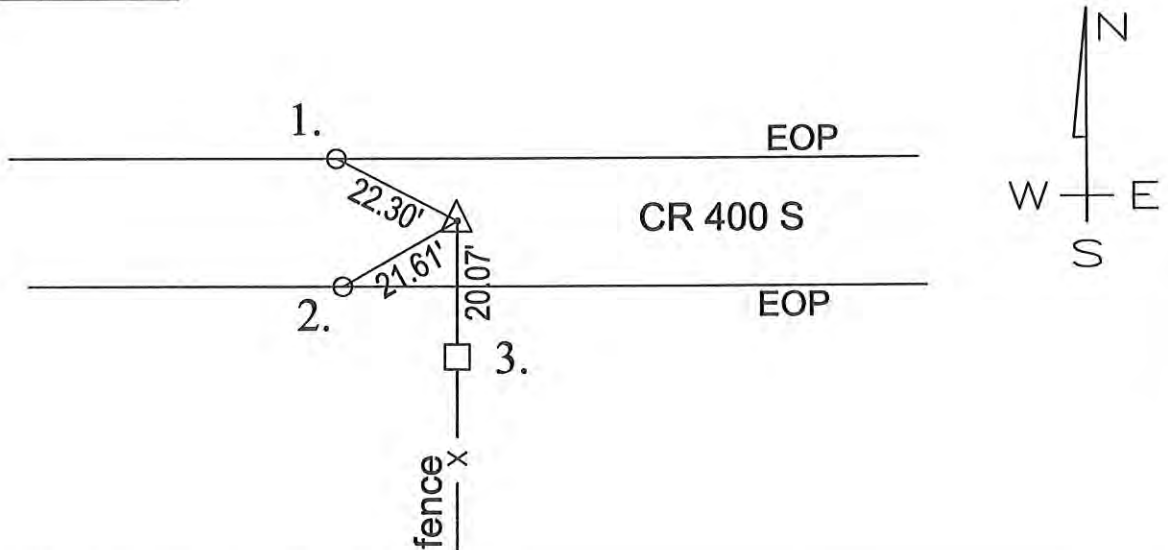
DATE RECOVERED: OCTOBER 2, 2009

CORNER RECOVERED BY: RANDALL MILLER

SURVEYOR'S REPORT:

ON OCTOBER 2, 2009, A RAILROAD SPIKE WAS FOUND BURIED 5 INCHES BELOW THE SURFACE OF THE ROAD AND MATCHED PREVIOUSLY RECORDED REFERENCES. THE PREVIOUSLY RECORDED REFERENCE INDICATED NO METAL SOUNDING ON APRIL 16, 1991. ON SEPTEMBER 9, 1991, A 2.5'X5'X2.5' HOLE WAS EXCAVATED BY THE COUNTY SURVEYOR AT THE 40' R/W SPLIT AND FIELD DIVISION SOUTH AND NO STONE WAS FOUND. ON SEPTEMBER 23, 1991, A RAILROAD SPIKE WAS SET WITH CENTER PUNCH AT SAID 40' R/W SPLIT AND FIELD DIVISION SOUTH ALONG WITH REFERENCES. ON OCTOBER 2, 2009, SAID RAILROAD SPIKE WAS REMOVED AND A 4'X4'X3' HOLE WAS EXCAVATED BY RANDALL MILLER AND ASSOCIATES, INC., WHERE NO STONE WAS FOUND. THE PRIOR REFERENCE MONUMENTATION WAS FOUND INTACT AND USED AS SHOWN. THERE WAS NO HISTORY FOUND OR PROVIDED TO RMA IN REGARD TO SAID SPIKE. ON NOVEMBER 23, 2009, THE RAILROAD SPIKE WAS RESET AT THE SURFACE AT ITS FOUND LOCATION.

Witnessed by: Chuck Sterrit  
Rob Spradling  
Willie Elliott



MONUMENT SET: RAILROAD SPIKE FOUND AND RESET


- REFERENCES:
1. RAILROAD SPIKE FOUND IN NORTH EDGE OF PAVEMENT
  2. RAILROAD SPIKE FOUND IN SOUTH EDGE OF PAVEMENT
  3. PK NAIL FOUND IN NORTH SIDE OF 8'X8" WOOD POST

CERTIFICATION:

I, THE UNDERSIGNED, RANDALL MILLER, A LAND SURVEYOR REGISTERED IN THE STATE OF INDIANA UNDER I.C. 25-31, DO HEREBY CERTIFY THAT I HAVE RECOVERED THE CORNER HEREON SHOWN AND DESCRIBED.

*Randall Miller*

RANDALL D. MILLER  
 R.L.S. #880001



K-15

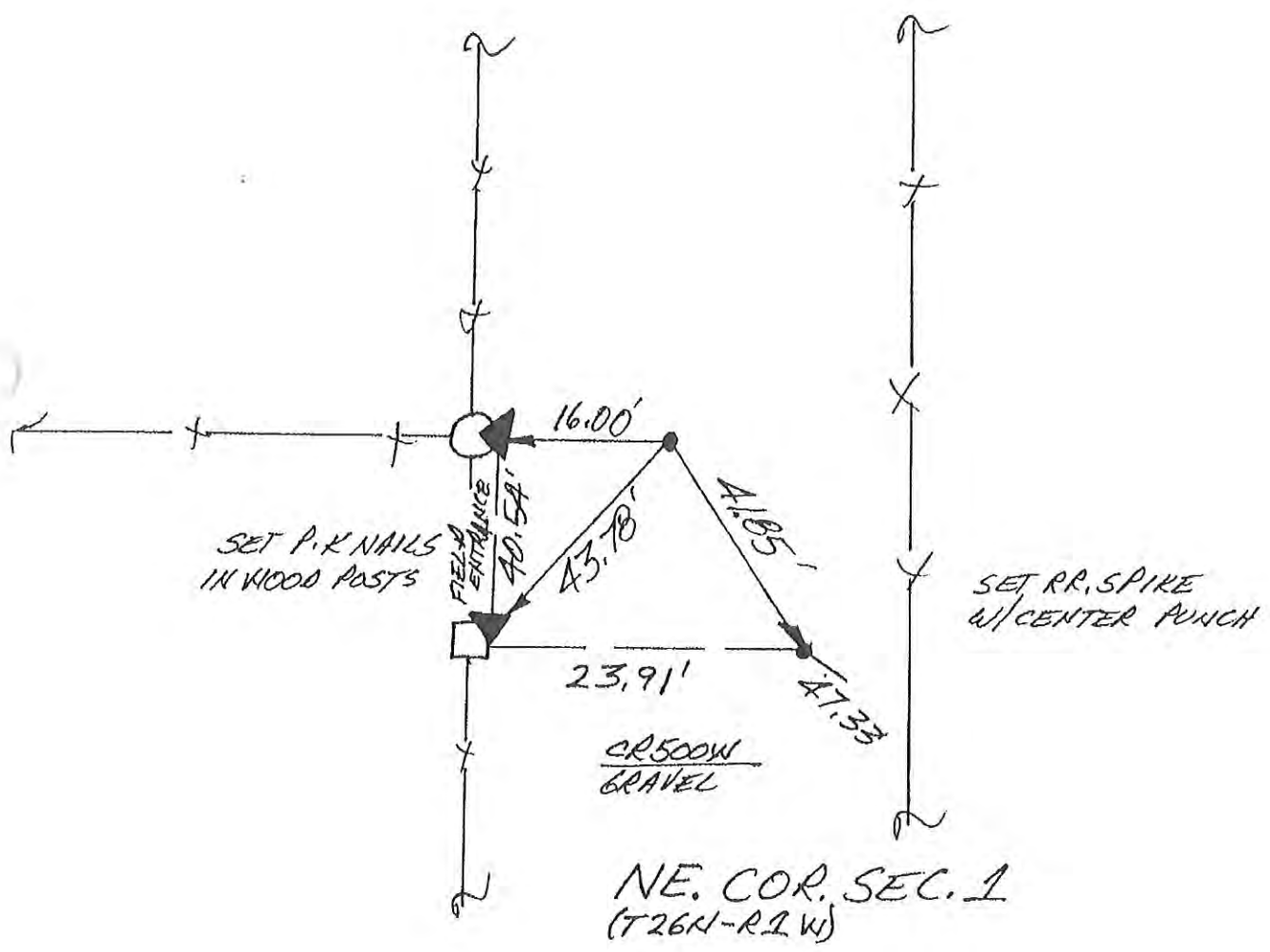
N  
↑  
NO SCALE

1. TUES. 1 OCT '91 DLA RLS 0537, P. MANER  $\phi$ .  
AFTER MORE THAN 3 VISITS 'HERE' - HAVE  
FOUND NO METAL. POSITION APPEARS TO  
FALL ON RR. BED 4. NO DIG WAS  
MADE. IMPACT OF RR. & NO IMMEDIATE  
FIELD DIVISIONS REQUIRES TRAVERSING  
BEYOND SCOPE OF THIS PROJECT.

SOUTH 1/4 COR. SEC. 13  
(T26N-R1W)

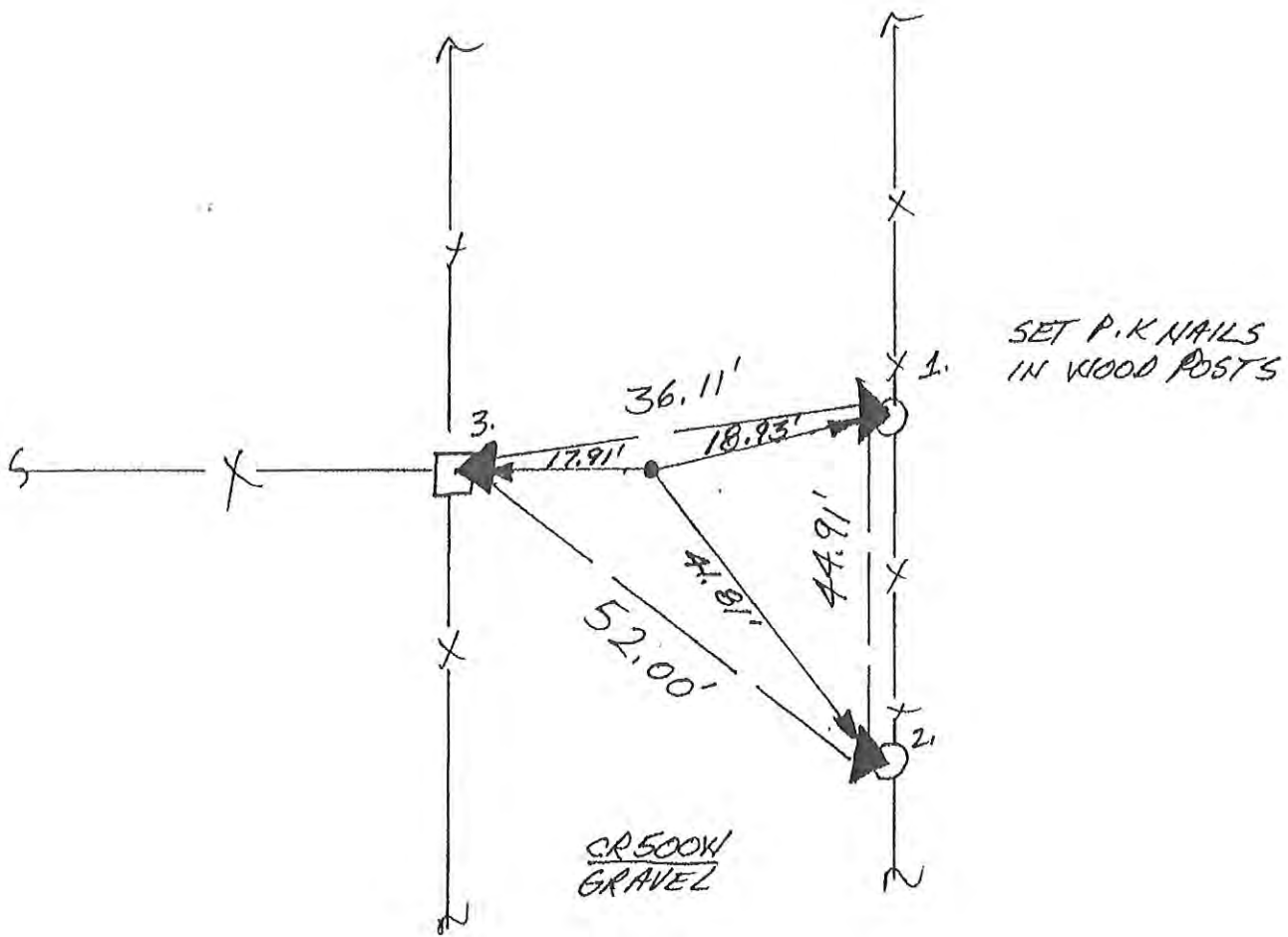
N  
 ↑  
NO SCALE

1. MON. 22 APR '91 ILLA RLS 0537, P. MAYER  $\phi$ .  
 FOUND NO METAL SOUNDING @ R/W SPLIT +  
 FIELD DIVISION WEST; SET REFS; WILL DIG.
2. MON 9 SEPT '91 DUG 4' X 6' (N-S) X 3' DEEP  
 HOLE @ R/W SPLIT + FIELD DIVISION WEST;  
 FOUND NO POST, NO PIT, NO STAKE;  
 WILL 6 PLIT R/W!
3. MON. 30 SEPT '91 SET RR. S. W/C.P. @ 32' R/W  
 SPLIT. (EAST R/W FENCE  $\approx$  VOIDED AS TOO FAR EAST.)



N  
 ↑  
NO SCALE

1. MON. 22 APRIL '91 OLA RLS 0537 P. MAYER & FOUND RR SPIKE (4 SET CENTER PUNCH) @ RWY SPLIT + FIELD DIVISION WEST; SET REFS. WILL DIG. FOUND SPIKE'S REFS → 1.=18.93', 2.=41.81', 3.=17.91'
2. MON. 9 SEPT '91 DUG 4'X6'(N-S) X 3' DEEP HOLE & FOUND NO POST, NO PIT, NO STONE; WILL REPLACE SPIKE.
3. MON. 30 SEPT '91 SET RR SPIKE W/CENTER PUNCH @ FOUND SPIKE'S REFS.



EAST 1/4 COR. SEC. 1  
 (T26N-R1W)

P-3

# CLINTON TWP. - M-11 SECTION CORNER DOSSIER

SECTIONS 1 & 12  
TOWNSHIP 26 NORTH, RANGE 1 WEST,  
CLINTON TOWNSHIP,  
CASS COUNTY, INDIANA

SECTIONS 6 & 7  
TOWNSHIP 26 NORTH, RANGE 1 EAST,  
CLINTON TOWNSHIP,  
CASS COUNTY, INDIANA

MONUMENT TYPE: 3/4" REBAR W/ STAMPED  
ALUMINUM CAP

RECOVERED BY: R.W. GROSS & ASSOCIATES, INC.  
111 SOUTH MAIN STREET  
MONTICELLO, IN 47960-2329  
(574) 583-0800

DEPTH: 6"

PROJECT MANAGER: ROBERT Wm. GROSS, PS


NAD 83 GRID COORD.: N 1094349.72  
E 105954.35

COUNTY SURVEYOR: JOSH LeDONNE

INGCS COORD.: N 180399.73  
E 768540.08

WITNESS DETAIL

NOT TO SCALE



- (A) 5/8" dia. rebar w/ aluminum cap (6" B.G.) 32.36'
- (B) 5/8" dia. rebar w/ aluminum cap (6" B.G.) 24.79'
- (C) Magnail in northwest face of utility pole 24.09'
- (D) '4' cut in stone 18.45'

PLEASE EXERCISE CAUTION WHEN RECOVERING MONUMENT

REMARKS:

The monument referenced above was set in place of a stone found. The stone was found approximately 24" below the road surface. The stone was drilled through and 3/4" rebar was set through the stone. A railroad spike was found over the stone 3" below the road surface. A second railroad spike was also found over the stone approximately 15" below the road surface. The coordinate location of the stone and both railroad spikes are one and the same. There is no known uncertainty associated with this corner.

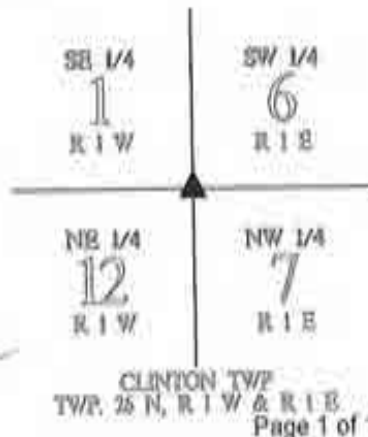
- The original government field notes call for a post at this location, 1821.
- A survey by the Cass County Surveyor, dated July 9, 1907, calls for a stone at this location, Legal Survey book page 44.
- A survey by Thomas Newport, dated November 17, 2004, calls for a railroad spike at this location.

WITNESS DATE: December 5, 2017

WITNESSED BY: S. Stratton  
L. Jones

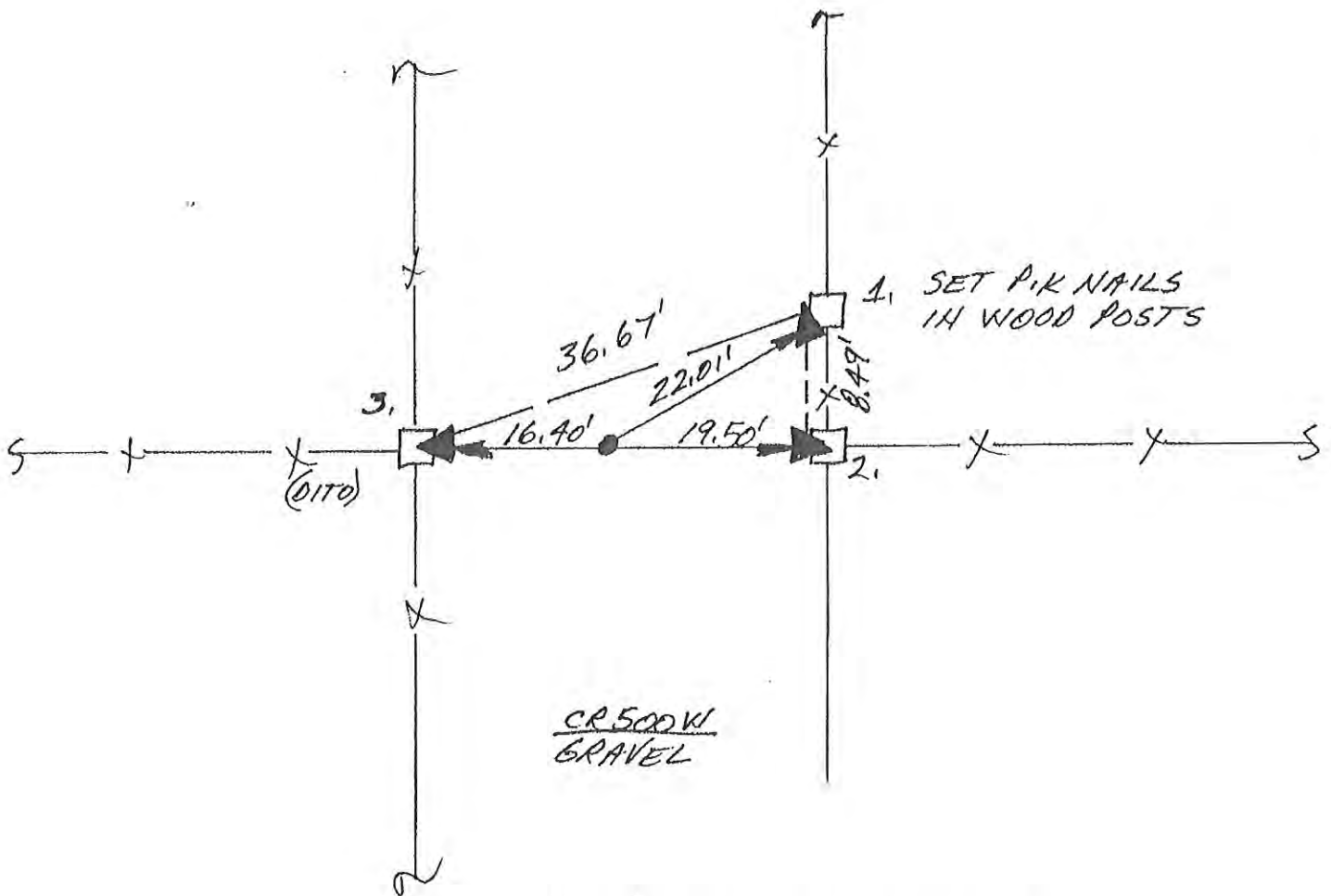


ROBERT W.M. GROSS, P.S. NO. 880043



N  
↑  
NO SCALE

1. MON. 22 APR '91 DLA RLS 0537, P. MAHER  $\phi$ .  
FOUND NO METAL SOUNDING; SET REFS. WILL DIG.
2. MON 9 SEPT '91 FOUND RR SPIKE & CENTER PUNCH 1. = 19.89', 2. = 17.94', 3. = 17.82',  
@  $\approx$  2' DEEP & SOUTH OF FENCES  $\approx$  1 1/2'  
FOUND STONE & 1' X 1' X 2' TALL W/ NO VISIBLE MARKINGS - REFD TOP  $\phi$  MASS  $\Rightarrow$  1. = 22.01',  
2. = 19.50', 3. = 16.40'. @  $\approx$  1.5' FOUND  $\cup$  TIMBER 90° TO TRAFFIC FOR ROAD MARKING.
3. MON. 30 SEPT '91 SET RR SPIKE W/ CENTER PUNCH @ STONE'S REFS.



NE. COR. SEC. 12  
(T 26 N - R 1 W)

PA



# CLINTON TWP. - M-13 SECTION CORNER DOSSIER

SECTION 12  
TOWNSHIP 26 NORTH, RANGE 1 WEST,  
CLINTON TOWNSHIP,  
CASS COUNTY, INDIANA

SECTION 7  
TOWNSHIP 26 NORTH, RANGE 1 EAST,  
CLINTON TOWNSHIP,  
CASS COUNTY, INDIANA

MONUMENT TYPE: 3/4" REBAR W/ STAMPED  
ALUMINUM CAP

RECOVERED BY: R. W. GROSS & ASSOCIATES, INC.  
111 SOUTH MAIN STREET  
MONTICELLO, IN 47960-2329  
(574) 583-0800

DEPTH: 6"

NAD 83 GRID COORD.: N 1991722.15  
E 105936.16


PROJECT MANAGER: ROBERT Wm. GROSS, PS

INGCS COORD.: N 177772.07  
E 768543.83

COUNTY SURVEYOR: JOSH LeDONNE

### WITNESS DETAIL

NOT TO SCALE



- (A) 5/8" dia. rebar w/ aluminum cap (6" B.G.) 31.84'
- (B) 5/8" dia. rebar w/ aluminum cap (6" B.G.) 31.53'
- (C) 5/8" dia. rebar w/ aluminum cap (6" B.G.) 32.13'
- (D) 5/8" dia. rebar w/ aluminum cap (6" B.G.) 32.11'

PLEASE EXERCISE CAUTION WHEN RECOVERING MONUMENT

### REMARKS:

The modern monument at the surface was a railroad spike. The on-file dossier cannot be retraced in the field due to witnesses being removed. An extensive excavation was performed at the location and no stone or post was located. Therefore, it is my opinion that the railroad spike is the best evidence of the original location of the corner. The theoretical prorated location of this corner is 11.90' south and 3.87 feet east of the monument. An excavation was also completed at the theoretical location. The original survey setting the railroad spike was not found in the records search.

- The original government field notes call for a post at this location, 1821.
- A survey by Patrick Williams, dated March 19, 2010, calls for a railroad spike at this location.
- A survey by Thomas Newport, dated November 17, 2004, calls for a railroad spike at this location.

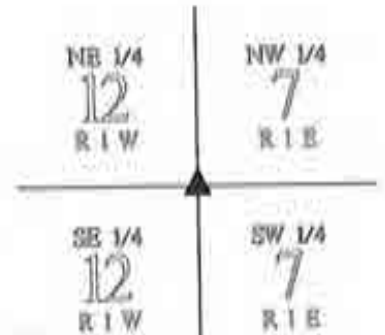
WITNESS DATE: September 14, 2017

WITNESSED BY: S. Stratton  
L. Jones



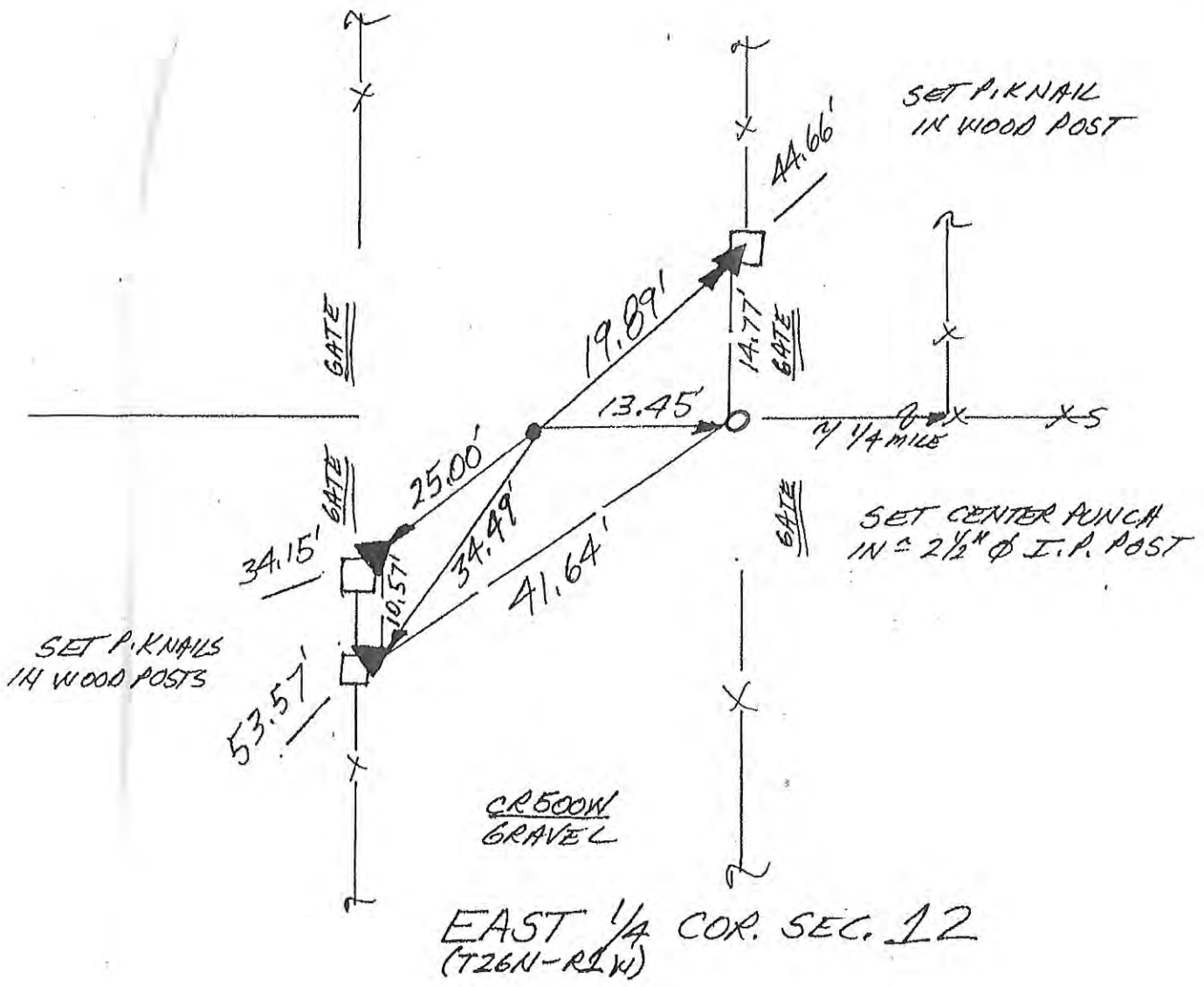
*Robert Wm. Gross*

ROBERT Wm. GROSS, P.S. NO. 880043



N  
NO SCALE

1. MON. 22 APR '91 OLA RLS 0537 P. MAYER  $\phi$ ; FOUND NO METAL SOUNDING @ R/W SPLIT + FIELD DIVISIONS EAST + WEST; SET REFS; WILL DIG.
2. WED. 4 SEPT '91 JOB 4' X 6' (N-S) X 3' DEEP HOLE + FOUND NO POST, NO PIT, NO STONE; WILL SPLIT R/W.
3. MON. 30 SEPT '91 SET RR. SPIKE W/ CENTER PUNCH @ 27' R/W SPLIT + FIELD DIVISIONS.



# CLINTON TWP. - M-15 SECTION CORNER DOSSIER

SECTIONS 12 & 13  
TOWNSHIP 26 NORTH, RANGE 1 WEST,  
CLINTON TOWNSHIP,  
CASS COUNTY, INDIANA

SECTIONS 7 & 18  
TOWNSHIP 26 NORTH, RANGE 1 EAST,  
CLINTON TOWNSHIP,  
CASS COUNTY, INDIANA

MONUMENT TYPE: 3/4" REBAR W/STAMPED  
ALUMINUM CAP

RECOVERED BY: R. W. GROSS & ASSOCIATES, INC.  
111 SOUTH MAIN STREET  
MONTICELLO, IN 47960-2329  
(574) 583-0800

DEPTH: 6"

PROJECT MANAGER: ROBERT Wm. GROSS, PS

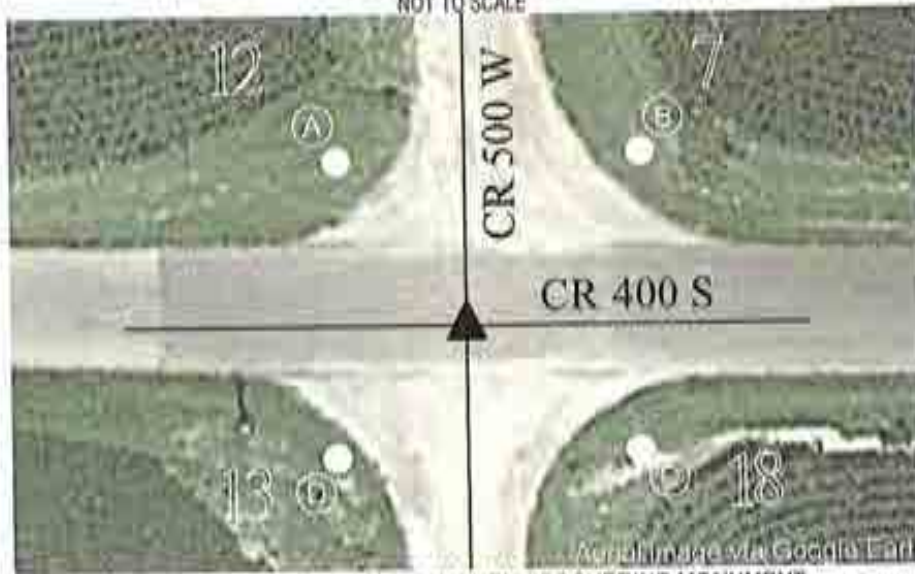
NAD 83 GRID COORD.: N 1989070.71  
E 105925.63

COUNTY SURVEYOR: JOSH LeDONNE

INGCS COORD.: N 175120.63  
E 768555.44

WITNESS DETAIL

NOT TO SCALE



- (A) 5/8" dia. rebar w/ aluminum cap (6" B.G.) 32.76'
- (B) 5/8" dia. rebar w/ aluminum cap (6" B.G.) 38.50'
- (C) 5/8" dia. rebar w/ aluminum cap (6" B.G.) 33.31'
- (D) 5/8" dia. rebar w/ aluminum cap (6" B.G.) 28.98'



PLEASE EXERCISE CAUTION WHEN RECOVERING MONUMENT

REMARKS:

The monument at the surface was a railroad spike. No excavation was performed during this perpetuation. The previous dossier calls for a stone at this location. The stone was confirmed to be under the railroad spike. The stone was drilled through and a 3/4" rebar set was set in the stone. The PK nail mentioned by Thomas Newport was not found. The location of the stone and the railroad spike are one and the same. There is no known uncertainty associated with this corner.

- The original government notes call for a post at this location, 1821.
- A survey by Randall Miller calls for a railroad spike at this location.
- A survey by Thomas Newport, dated November 17, 2004, calls for a railroad spike at this location.
- A survey by Thomas Newport, dated March 12, 1997, calls for a railroad spike 0.65' south of a PK nail at this location.

WITNESS DATE: May 9, 2018

WITNESSED BY: S. Stratton  
L. Jones

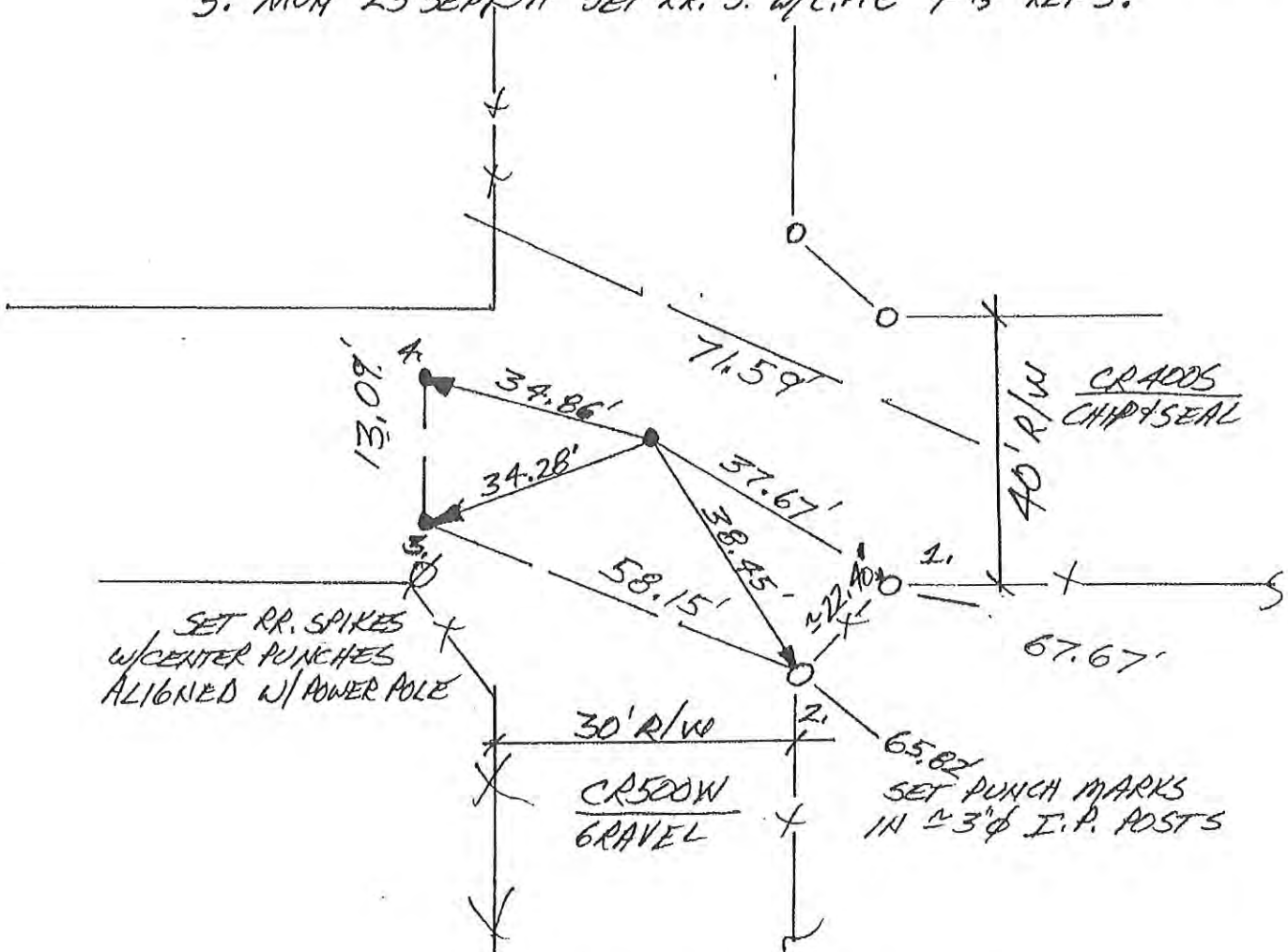


*Robert Wm. Gross*  
ROBERT Wm. GROSS, P.S. NO. 880043



N  
 ↑  
 NO SCALE

1. TUES. 16 APRIL '91 WA RLS 0537 P. MAHER  $\phi$ .  
 FOUND P.K. NAIL IN INTERSECTION; SET REFS.  
 WILL DIG. FOUND P.K. NAIL'S REFS → 1. = 38.42'  
 2. = 39.01' 3. = 34.86' 4. = ~~35.71~~ 34.09' GRANITE STONE
2. WEDS. 4 SEPT '91 @ 2.6' DEED FOUND LARGE  $\approx 2'$   
 LON 16 (N-S) X  $\approx 1'$   $\phi$  W/  $\frac{7}{8}$ " CHISELED IN TOP & MASS  
 W/ REFS → 1. = 37.67' 2. = 38.45' 3. = 34.28'  
 4. = 34.86' ; NO OTHER VISIBLE MARKINGS; STONE  
 FRACTURED THROUGH  $\frac{7}{8}$ " ;  $\frac{7}{8}$ " VERY OBVIOUS NONETHELESS.
3. MON 23 SEPT '91 SET RR. S. W/C.P.C.  $\frac{7}{8}$ " REFS.



NE. COR. SEC. 13  
 (T26N-R1W)  
 RANGE LINE @ 2nd. P.M.

P-6

# CLINTON TWP. - M-17 SECTION CORNER DOSSIER

**SECTION 13**  
TOWNSHIP 26 NORTH, RANGE 1 WEST,  
CLINTON TOWNSHIP,  
CASS COUNTY, INDIANA

**SECTION 18**  
TOWNSHIP 26 NORTH, RANGE 1 EAST,  
CLINTON TOWNSHIP,  
CASS COUNTY, INDIANA

MONUMENT TYPE: 3/4" REBAR W/ STAMPED  
ALUMINUM CAP

RECOVERED BY: R.W. GROSS & ASSOCIATES, INC.  
111 SOUTH MAIN STREET  
MONTICELLO, IN 47960-2329  
(574) 583-0800

DEPTH: 6"


NAD 83 GRID COORD.: N 1988426.88  
E 105903.98

PROJECT MANAGER: ROBERT Wm. GROSS, P.S

INGCS COORD.: N 172476.69  
E 768555.85

COUNTY SURVEYOR: JOSH LeDONNE

WITNESS DETAIL  
NOT TO SCALE



- (A) 5/8" dia. rebar w/ aluminum cap (6" B.G.) 17.22'
- (B) 5/8" dia. rebar w/ aluminum cap (6" B.G.) 16.60'
- (C) 5/8" dia. rebar w/ aluminum cap (6" B.G.) 18.71'
- (D) 5/8" dia. rebar w/ aluminum cap (6" B.G.) 18.51'

PLEASE EXERCISE CAUTION WHEN RECOVERING MONUMENT

REMARKS:

The monument referenced above was set in place of a stone found. A railroad spike was found set in a hole drilled in the stone. The location of the stone and the railroad spike are one and the same. During the excavation, the stone was pushed to the side to make way for the 3/4" rebar to be set. There is no known uncertainty associated with this corner.

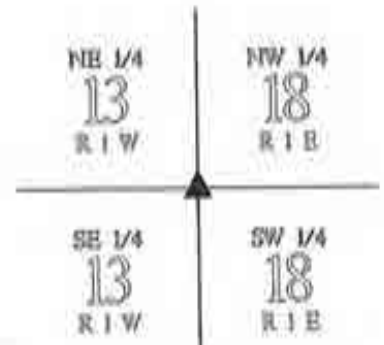
- Original government notes call for a post at this location, 1821.
- A survey by Randall Miller dated July 24, 2013 calls for said railroad spike.
- A survey by Thomas Newport, dated November 4, 1998, calls for a railroad spike set.

WITNESS DATE: September 14, 2017

WITNESSED BY: S. Stratton  
L. Jones

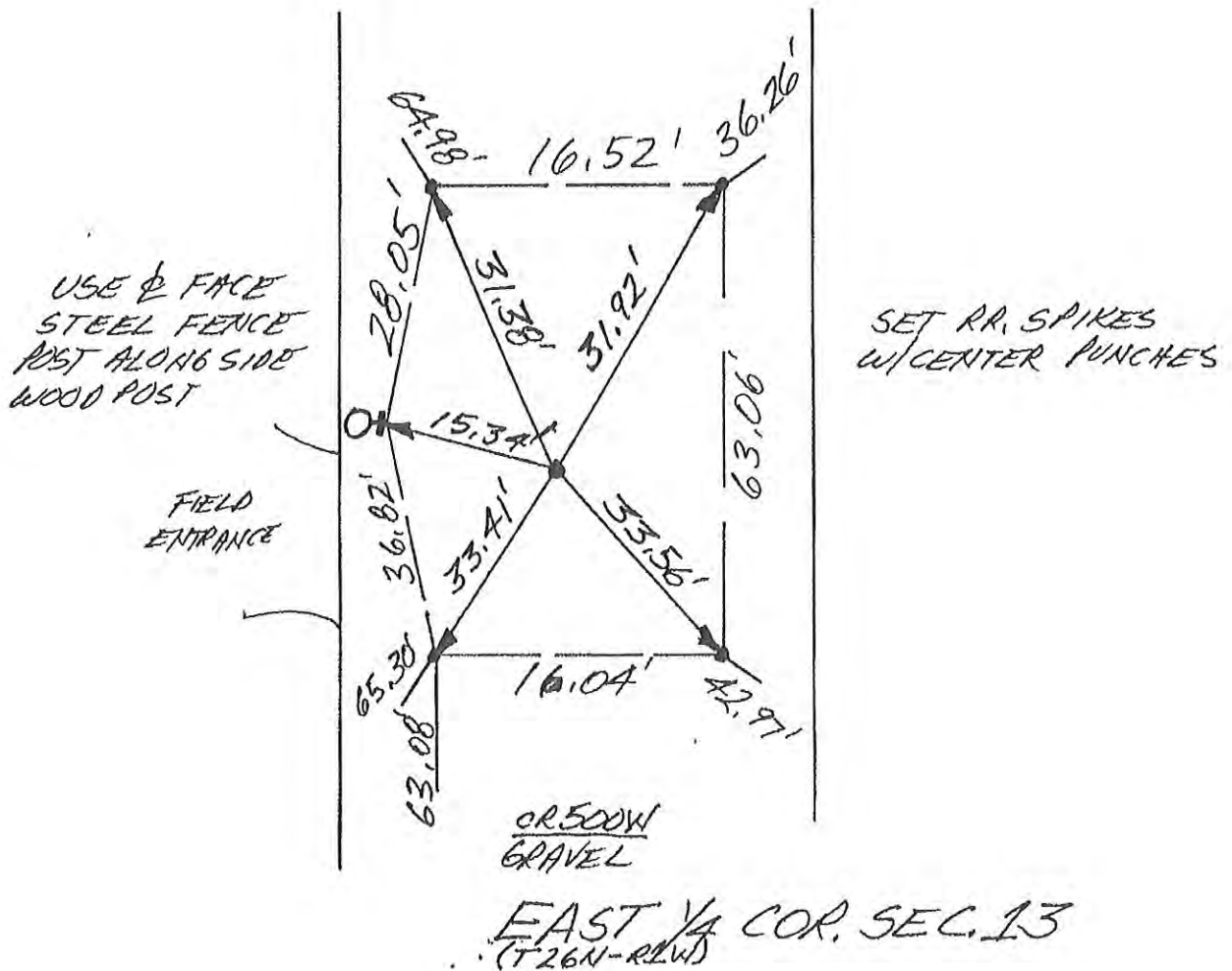


*Robert Wm. Gross*  
\_\_\_\_\_  
ROBERT Wm. GROSS, P.S. NO. 880043



N  
 ↑  
 NO SCALE

1. MON 22 APRIL '91 OLA RLS 0537 P. MANER & FOUND NO METAL SOUNDING @ R/W SPLIT + FIELD DIVISION WEST @ STONED FIELD ENTRANCE; SET REFS. WILL DIG.
2. WED. 4 SEPT '91 @ 0.5' DEEP FOUND LARGE ANGULAR STONE W/ POINT UP & NO VISABLE MARKINGS; REF'D TOP & POINT AS PER DETAIL. STONE ≈ 3' SOUTH OF FENCEPOST.
3. MON. 23 SEPT '91 DRILLED STONE @ REFS & SET RR. S. W/C.P.



# CLINTON TWP. - M-19 SECTION CORNER DOSSIER

SECTION 13  
TOWNSHIP 26 NORTH, RANGE 1 WEST,  
CLINTON TOWNSHIP,  
CASS COUNTY, INDIANA

SECTION 18  
TOWNSHIP 26 NORTH, RANGE 1 EAST,  
CLINTON TOWNSHIP,  
CASS COUNTY, INDIANA

MONUMENT TYPE: 3/4" REBAR W/ STAMPED  
ALUMINUM CAP

DEPTH: 6"

NAD 83 GRID COORD.: N 1983786.04  
E 105891.65

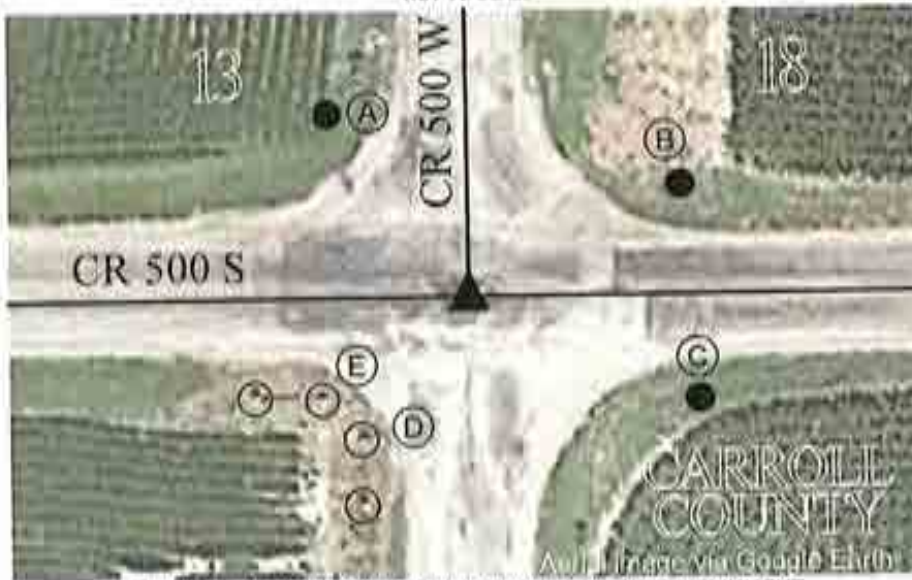
INGCS COORD.: N 169835.83  
E 768565.57

RECOVERED BY: R.W. GROSS & ASSOCIATES, INC.  
111 SOUTH MAIN STREET  
MONTICELLO, IN 47960-2329  
(574) 583-0800

PROJECT MANAGER: ROBERT Wm. GROSS, PS

COUNTY SURVEYOR: JOSH LeDONNE

WITNESS DETAIL  
NOT TO SCALE



- (A) 5/8" dia. rebar w/ aluminum cap (6" B.G.) 36.00'
- (B) 5/8" dia. rebar w/ aluminum cap (6" B.G.) 37.47'
- (C) 5/8" dia. rebar w/ aluminum cap (6" B.G.) 39.40'
- (D) PK nail in conc. post 27.64'
- (E) PK nail in conc. post 27.89'

REMARKS:

The monument referenced above was set in place of a railroad spike found near the surface. An excavation of the area was complete with a 4' by 6' area 3' deep and no post or stone was discovered. The railroad spike is assumed to be the best evidence of the original monument.


- Original government notes call for a post at this location, 1821.
- A survey by Randall Miller dated July 24, 2013, calls for said railroad spike at this location.
- A survey by Thomas Newport, dated March 9, 2005, calls for a railroad spike at this location.
- A survey by Thomas Newport, dated November 4, 1998, calls for a railroad spike found at this location.

WITNESS DATE: December 12, 2017

WITNESSED BY: S. Stratton  
L. Jones

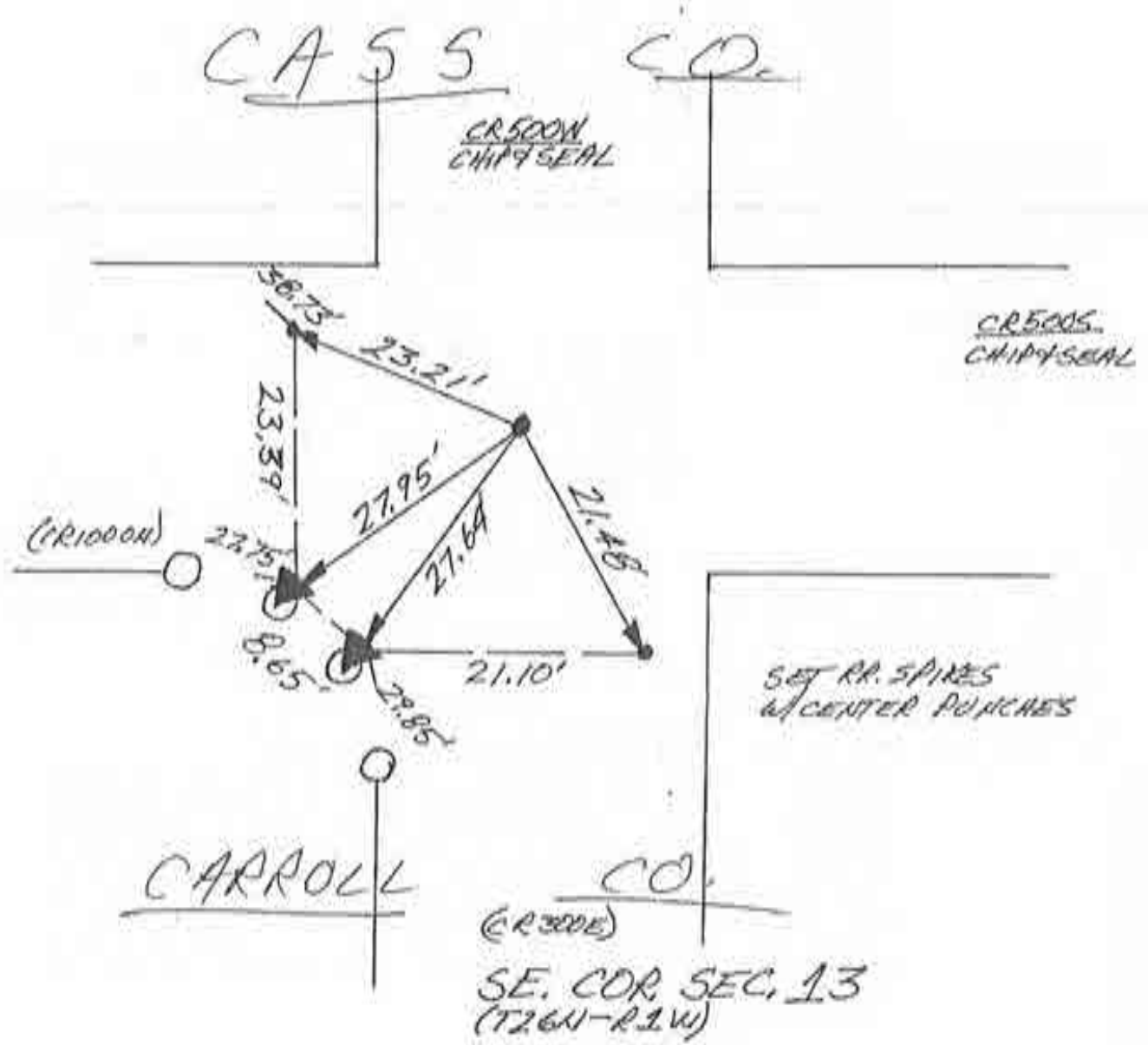


*Robert Wm. Gross*  
ROBERT Wm. GROSS, P.S. NO. 880043



N  
NO SCALE

1. WED. 24 APRIL '91 DLA RLS 0537 P. MAJER @  
FOUND NO METAL SOUNDING IN INTERSECTION;  
SET REFS; WILL DIG.
2. WED. 4 SEPT '91 DUG 5' X 6' (N-S) X 3.5' DEEP HOLE  
CENTERED ON 34' R/W + 34' R/W SPLIT & FOUND  
NO POST, NO PIT, NO STONE; WILL SPLIT R/W.
3. MON. 23 SEPT '91 SET RR S. W/CIA @ 34' X 34' R/W SPLIT.



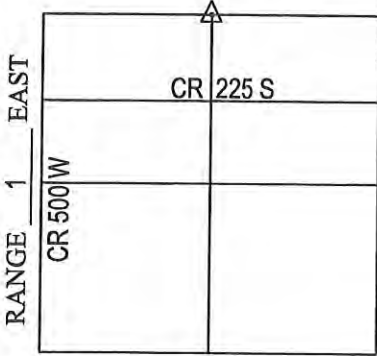


# CORNERSTONE RECORD BOOK

## SITE MAP

SECTION 6

TOWNSHIP 26 NORTH



OFFICE OF THE CASS COUNTY SURVEYOR, LOGANSPORT, INDIANA

CORNER DESCRIPTION: NORTH 1/4 CORNER SEC. 6, TWP-26-N, RNG-1-E (O-7)

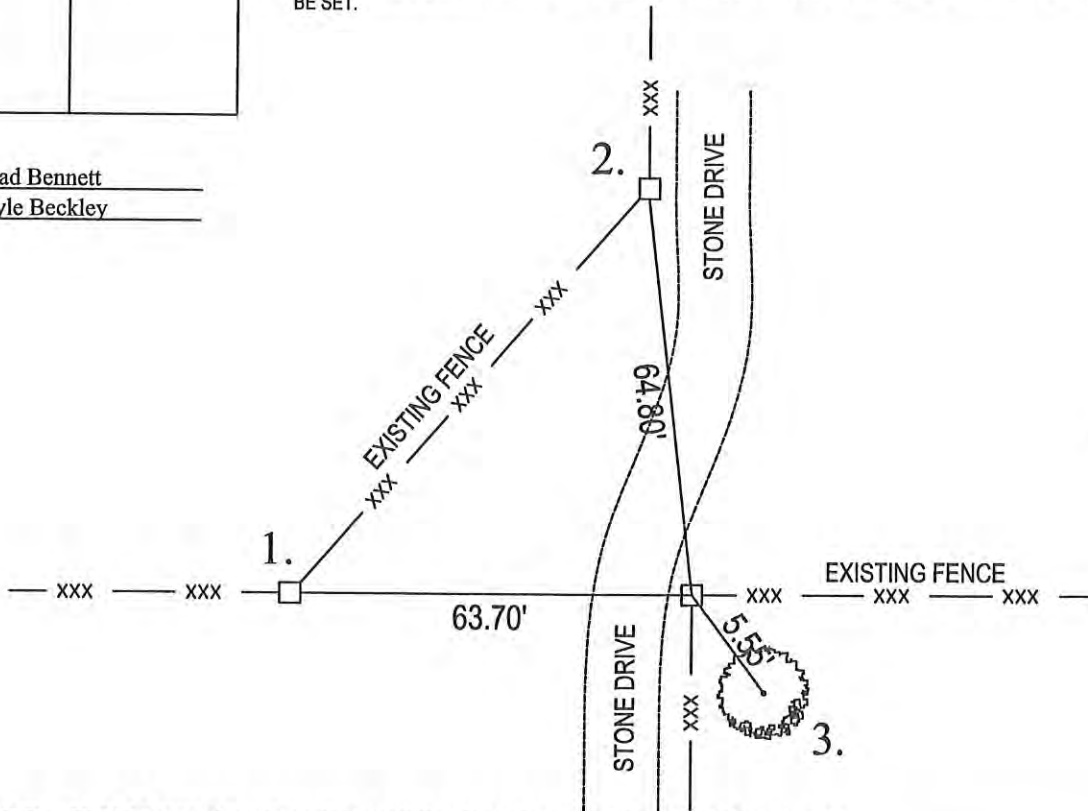
DATE RECOVERED: DECEMBER 1, 2009

CORNER RECOVERED BY: RANDALL MILLER

**SURVEYOR'S REPORT:**

THE CASS COUNTY RECORDS PROVIDED NO PRIOR EXCAVATION HISTORY FOR THIS CORNER. ON DECEMBER 1, 2009, AN 8" X 8" WOOD CORNER POST WAS FOUND WITH EXISTING FENCE LINES SITUATE EAST AND SOUTH FROM IT'S LOCATION. THE AREA SURROUNDING THE POST WAS THOROUGHLY PROBED AND NO STONE WAS FOUND. NEW REFERENCE MONUMENTATION WAS ESTABLISHED ON THE SAME DAY, AS SHOWN. THIS LOCATION IS A CLOSING CORNER AND PER THE BUREAU OF LAND MANAGEMENT INSTRUCTIONS NEEDS TO BE AMENDED BY THE CONTRACTION OR EXTENSION OF THE CORNER'S LOCATION TO THE TOWNSHIP LINE. THE AMENDED CORNER IS TO BE SET.

Witnessed by: Brad Bennett  
Kyle Beckley



MONUMENT SET: 8" X 8" WOOD CORNER POST FOUND AT TOP OF DITCH BANK

REFERENCES: 1. MAG NAIL SET 12" ABOVE GRADE IN EAST FACE OF 8" X 8" WOOD CORNER POST

2. MAG NAIL SET 12" ABOVE GRADE IN SOUTH FACE OF 6" X 8" WOOD CORNER POST

3. MAG NAIL SET 12" ABOVE GRADE IN WEST FACE OF 12" DIAMETER TREE

**CERTIFICATION:**

I, THE UNDERSIGNED, RANDALL MILLER, A LAND SURVEYOR REGISTERED IN THE STATE OF INDIANA UNDER I.C. 25-31, DO HEREBY CERTIFY THAT I HAVE RECOVERED THE CORNER HEREON SHOWN AND DESCRIBED.

*Randall Miller*

RANDALL D. MILLER  
R.L.S. #880001



# CLINTON TWP. - 0-11 SECTION CORNER DOSSIER

SECTIONS 6 & 7  
TOWNSHIP 26 NORTH, RANGE 1 EAST,  
CLINTON TOWNSHIP,  
CASS COUNTY, INDIANA

MONUMENT TYPE: 3/4" REBAR W/ STAMPED  
ALUMINUM CAP

DEPTH: 6"

NAD 83 GRID COORD.: N 1994364.98  
E 108601.18

INGCS COORD.: N 180437.08  
E 771186.70

RECOVERED BY: R. W. GROSS & ASSOCIATES, INC.  
111 SOUTH MAIN STREET  
MONTICELLO, IN 47960-2329  
(574) 583-0800

PROJECT MANAGER: ROBERT Wm. GROSS, PS

COUNTY SURVEYOR: JOSH LeDONNE

WITNESS DETAIL  
NOT TO SCALE



PLEASE EXERCISE CAUTION WHEN RECOVERING MONUMENT



- (A) 5/8" dia. rebar w/ aluminum cap (15" B.G.) 25.91'
- (B) 5/8" dia. rebar w/ aluminum cap (15" B.G.) 20.78'
- (C) 5/8" dia. rebar w/ aluminum cap (15" B.G.) 31.55'
- (D) 5/8" dia. rebar w/ aluminum cap (15" B.G.) 22.37'

REMARKS:

The monument referenced above was set in place of a stone found. The stone was found approximately 12" below the ground surface. The stone was drilled through and a 3/4" rebar was set through the stone. A Randall Miller capped rebar was found 1.40' south and 0.70' west of the stone. The stone was painted orange showing evidence of being found in the past. There is no known uncertainty associated with this corner.

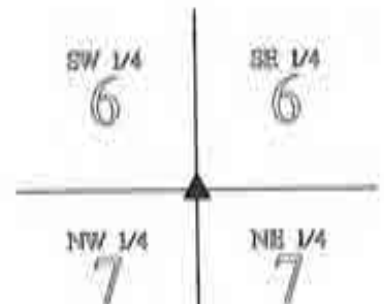
- The original government field notes call for a post at this location, 1821.
- A survey by the Cass County Surveyor (J. Beaf), dated July 9, 1907, calls for a stone at this location, Legal Survey book page 44.
- A survey by Randall Miller, dated November 5, 2015, calls for a stone at this location.
- A survey by Patrick Williams, dated March 19, 2012, calls for a stone at this location.

WITNESS DATE: March 3, 2018

WITNESSED BY: S. Stratton  
L. Jones

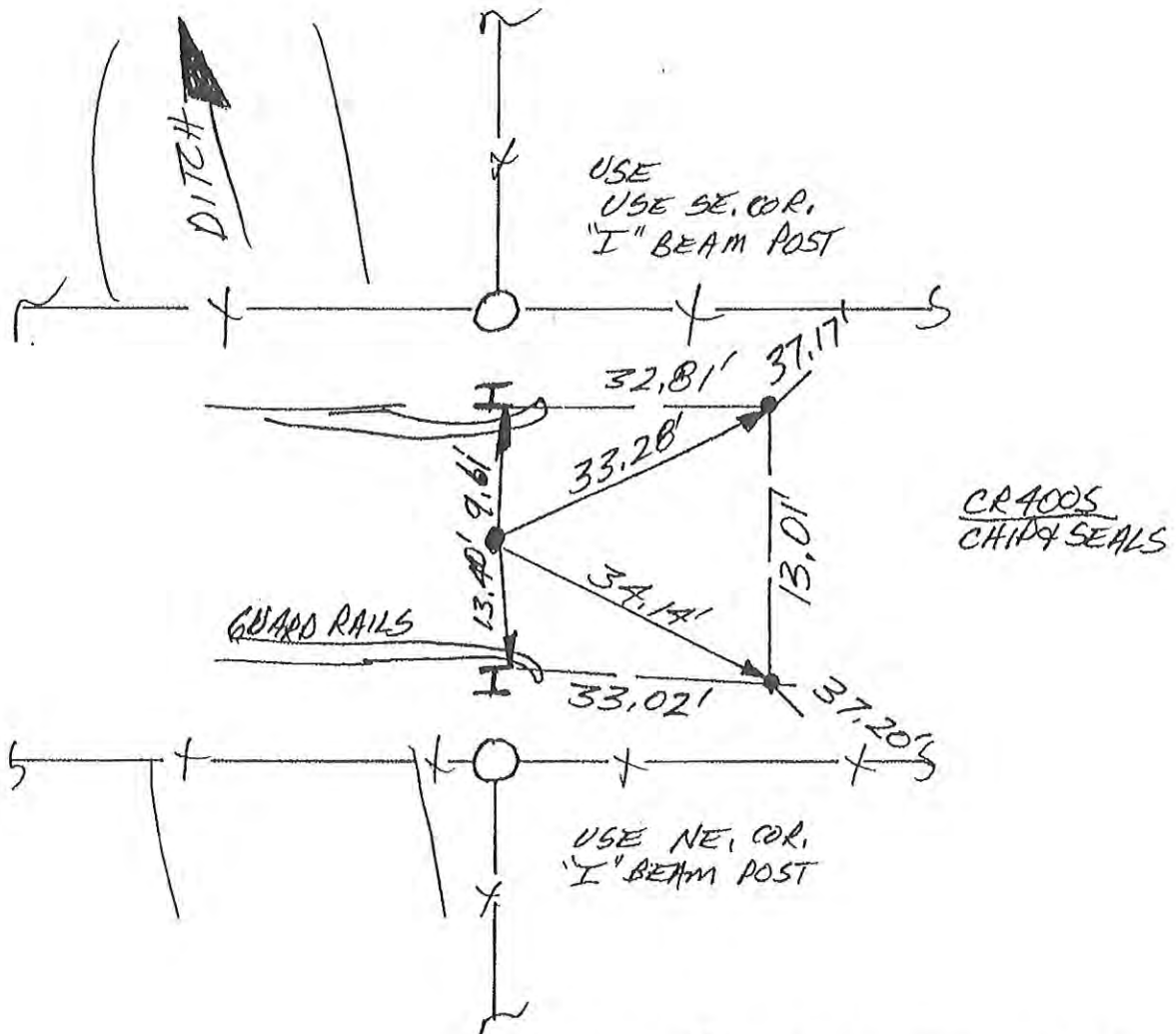


*Robert Wm. Gross*  
ROBERT Wm. GROSS, P.S. NO. 880043



N  
 ↑  
NO SCALE

1. TUES. 16 APRIL '91 DLA RLS 0537 P. MAHER φ.  
 FOUND P.K NAIL @ 2 RW SPLIT + FIELD DIVISIONS  
 NORTH + SOUTH NEAR EAST END OF BRIDGE. SET  
 REFS; WILL MAKE NO DIG DUE TO ELEVATED ROADWAY  
 AROUND BRIDGE.



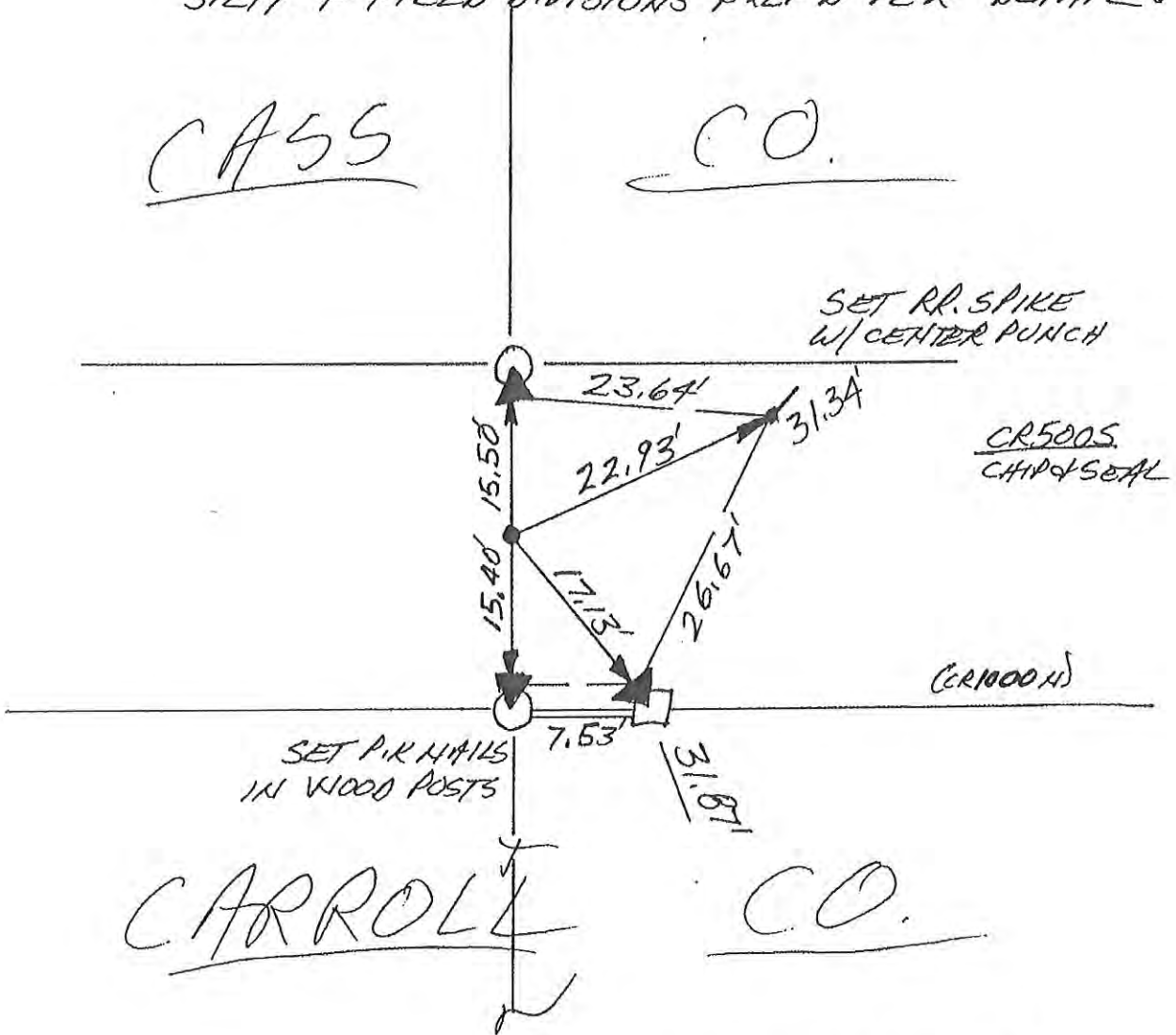
NORTH 1/4 COR. SEC. 18  
 (T26N-R1E)

N  
↑  
NO SCALE

1. WED. 24 APRIL '91 DLA RLS 0537 P. MAHER ♂.  
FOUND NO METAL SOUNDING @ 1' @ R/W SPLIT  
+ FIELD DIVISIONS NORTH & SOUTH. SET  
REFS. WILL DIG.
2. WED. 4 SEPT '91 DUB 4' X 5' (E-W) X ≈ 3' DEEP HOLE  
+ FOUND NO POST, NO PIT, NO STONE. WILL SPLIT  
R/W.
3. MON. 23 SEPT '91 SET RR. S. W/C.A. @ 32' R/W  
SPLIT + FIELD DIVISIONS & REFS PER DETAIL.

CASS

CO.



CARROLL

CO.

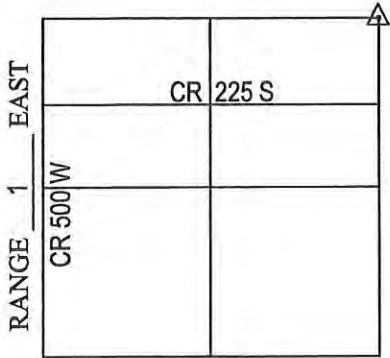
SOUTH 1/4 COR. SEC. 18  
(T26N-R1E)

# CORNERSTONE RECORD BOOK

## SITE MAP

SECTION 6

TOWNSHIP 26 NORTH



OFFICE OF THE CASS COUNTY SURVEYOR, LOGANSPORT, INDIANA

CORNER DESCRIPTION: NORTHEAST CORNER SEC. 6, TWP-26-N, RNG-1-E (Q-7)

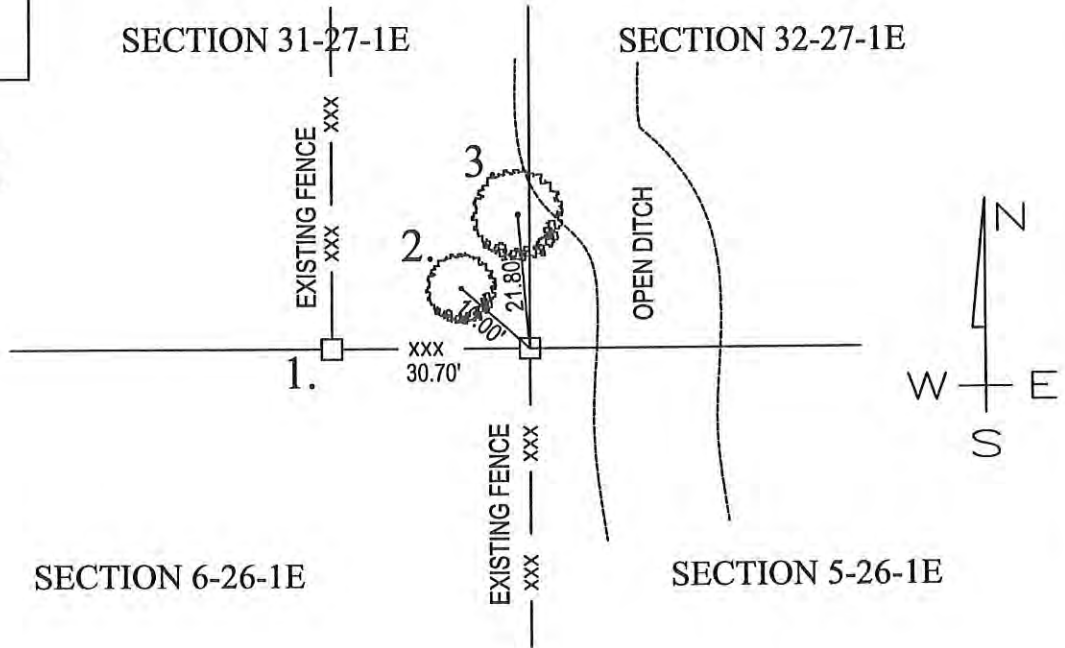
DATE RECOVERED: DECEMBER 1, 2009

CORNER RECOVERED BY: RANDALL MILLER

**SURVEYOR'S REPORT:**

THE CASS COUNTY RECORDS PROVIDED NO PRIOR EXCAVATION HISTORY FOR THIS CORNER. ON DECEMBER 1, 2009, AN 8" X 8" WOOD CORNER POST WAS FOUND ON THE WESTERLY TOP OF BANK OF AN OPEN DITCH WITH EXISTING FENCE LINES SITUATE SOUTH AND WEST FROM IT'S LOCATION. THE AREA SURROUNDING THE POST WAS THOROUGHLY PROBED AND NO STONE WAS FOUND. NEW REFERENCE MONUMENTATION WAS ESTABLISHED ON THE SAME DAY, AS SHOWN. THIS LOCATION IS A CLOSING CORNER AND PER THE BUREAU OF LAND MANAGEMENT INSTRUCTIONS NEEDS TO BE AMENDED BY THE CONTRACTION OR EXTENSION OF THE CORNER'S LOCATION TO THE TOWNSHIP LINE. THE AMENDED CORNER IS TO BE SET.

Witnessed by: Brad Bennett  
Kyle Beckley



MONUMENT SET: 8" X 8" WOOD CORNER POST FOUND AT TOP OF BANK OF OPEN DITCH

REFERENCES: 1. MAG NAIL SET 12" ABOVE GRADE IN EAST FACE OF 6" X 6" WOOD POST

2. MAG NAIL SET 12" ABOVE GRADE IN SE FACE OF 12" DIAMETER TREE TRUCK

3. MAG NAIL SET 12" ABOVE GRADE IN SW FACE OF 18" DIAMETER TREE

**CERTIFICATION:**

I, THE UNDERSIGNED, RANDALL MILLER, A LAND SURVEYOR REGISTERED IN THE STATE OF INDIANA UNDER I.C. 25-31, DO HEREBY CERTIFY THAT I HAVE RECOVERED THE CORNER HEREON SHOWN AND DESCRIBED.

*Randall Miller*  
RANDALL D. MILLER  
R.L.S. #880001

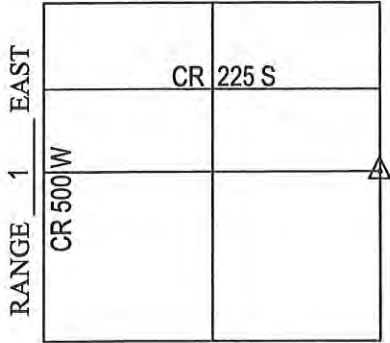


# CORNERSTONE RECORD BOOK

## SITE MAP

SECTION 6

TOWNSHIP 26 NORTH



Witnessed by: Brad Bennett  
Kyle Beckley

OFFICE OF THE CASS COUNTY SURVEYOR, LOGANSPORT, INDIANA

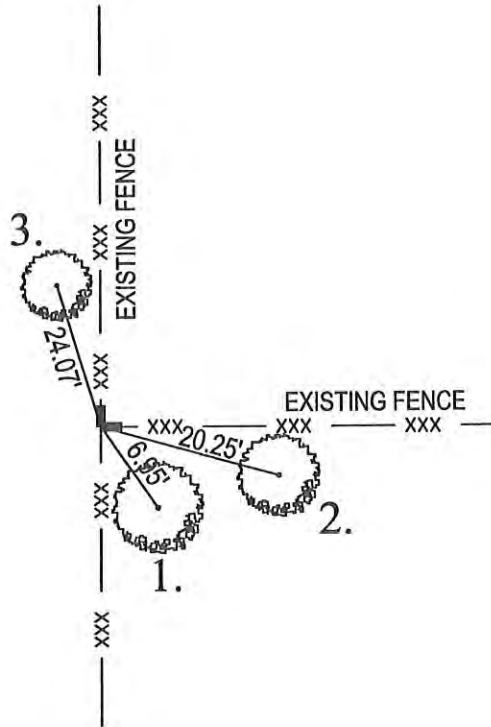
CORNER DESCRIPTION: EAST 1/4 CORNER SEC. 6, TWP-26-N, RNG-1-E (Q-9)

DATE RECOVERED: DECEMBER 1, 2009

CORNER RECOVERED BY: RANDALL MILLER

**SURVEYOR'S REPORT:**

THE CASS COUNTY RECORDS PROVIDED NO PRIOR EXCAVATION HISTORY FOR THIS CORNER. ON DECEMBER 1, 2009, AN IRON "L" POST WAS FOUND 3" ABOVE GRADE IN AN 18" X 18" CONCRETE BASE WITH EXISTING FENCE LINES SITUATE NORTH, SOUTH AND EAST FROM IT'S LOCATION. THE AREA SURROUNDING THE CONCRETE BASE WAS THOROUGHLY PROBED AND NO STONE WAS FOUND. NEW REFERENCE MONUMENTATION WAS ESTABLISHED ON THE SAME DAY, AS SHOWN.



MONUMENT SET: IRON "L" POST FOUND 3" ABOVE GRADE IN 18" X 18" CONCRETE BASE

REFERENCES: 1. MAG NAIL SET 12" ABOVE GRADE IN WEST FACE OF 36" DIAMETER TREE

2. MAG NAIL SET 12" ABOVE GRADE IN WEST FACE OF 24" DIAMETER TREE

3. MAG NAIL SET 12" ABOVE GRADE IN SOUTH FACE OF 10" DIAMETER TREE

**CERTIFICATION:**

I, THE UNDERSIGNED, RANDALL MILLER, A LAND SURVEYOR REGISTERED IN THE STATE OF INDIANA UNDER I.C. 25-31, DO HEREBY CERTIFY THAT I HAVE RECOVERED THE CORNER HEREON SHOWN AND DESCRIBED.

*Randall Miller*

RANDALL D. MILLER  
R.L.S. #880001



# CLINTON TWP. - Q-11 SECTION CORNER DOSSIER

SECTIONS 5, 6, 7 & 8  
TOWNSHIP 26 NORTH, RANGE 1 EAST,  
CLINTON TOWNSHIP,  
CASS COUNTY, INDIANA

MONUMENT TYPE: 3/4" REBAR W/ STAMPED  
ALUMINUM CAP

RECOVERED BY: R. W. GROSS & ASSOCIATES, INC.  
111 SOUTH MAIN STREET  
MONTICELLO, IN 47960-2329  
(574) 583-0800

DEPTH: 6"

NAD 83 GRID COORD.: N 1994387.93  
E 111251.95

PROJECT MANAGER: ROBERT Wm. GROSS, PS

INGCS COORD.: N 180482.16  
E 773837.22

COUNTY SURVEYOR: JOSH LeDONNE

WITNESS DETAIL  
NOT TO SCALE



- (A) 5/8" dia. rebar w/ aluminum cap (6" B.G.) 28.52'
- (B) 5/8" dia. rebar w/ aluminum cap (6" B.G.) 25.07'
- (C) Magnail in utility pole 43.53'
- (D) Magnail in utility pole 41.13'

PLEASE EXERCISE CAUTION WHEN RECOVERING MONUMENT

REMARKS:

The monument referenced above was set in place of a railroad spike found. An excavation was performed in the area and no post or stone was discovered. Therefore, it is my opinion that the railroad spike is the best evidence of the location of the original corner.

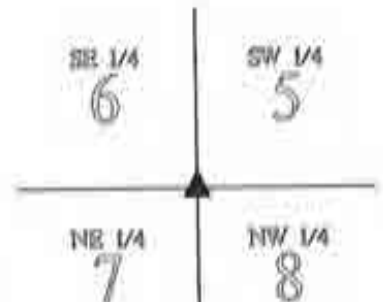
- Original government notes call for a post set at this location, 1821.
- A survey by the Cass County Surveyor, dated April 17, 1878, calls for a stone at this location; Legal Survey book page 46.
- A survey by Trent Newport, dated June 28, 2013, calls for a railroad spike at this location.
- A survey by George Charles II, dated August 28, 2014, calls for a railroad spike at this location.
- A survey by Patrick Williams, dated March 19, 2010, calls for a railroad spike at this location.
- A survey by Thomas Newport, dated July 30, 2003, calls for a Section Monument at this location.
- A survey by George Charles II, dated January 12, 2016, calls for a railroad spike found at this location.
- A survey by Thomas Newport, dated February 12, 1993, calls for a Section Monument at this location.
- A survey by George Charles II, dated April 30, 2015, calls for a railroad spike found at this location.

WITNESS DATE: September 9, 2017

WITNESSED BY: S. Stratton  
L. Jones



*[Signature]*  
ROBERT Wm. GROSS, P.S. NO. 880043



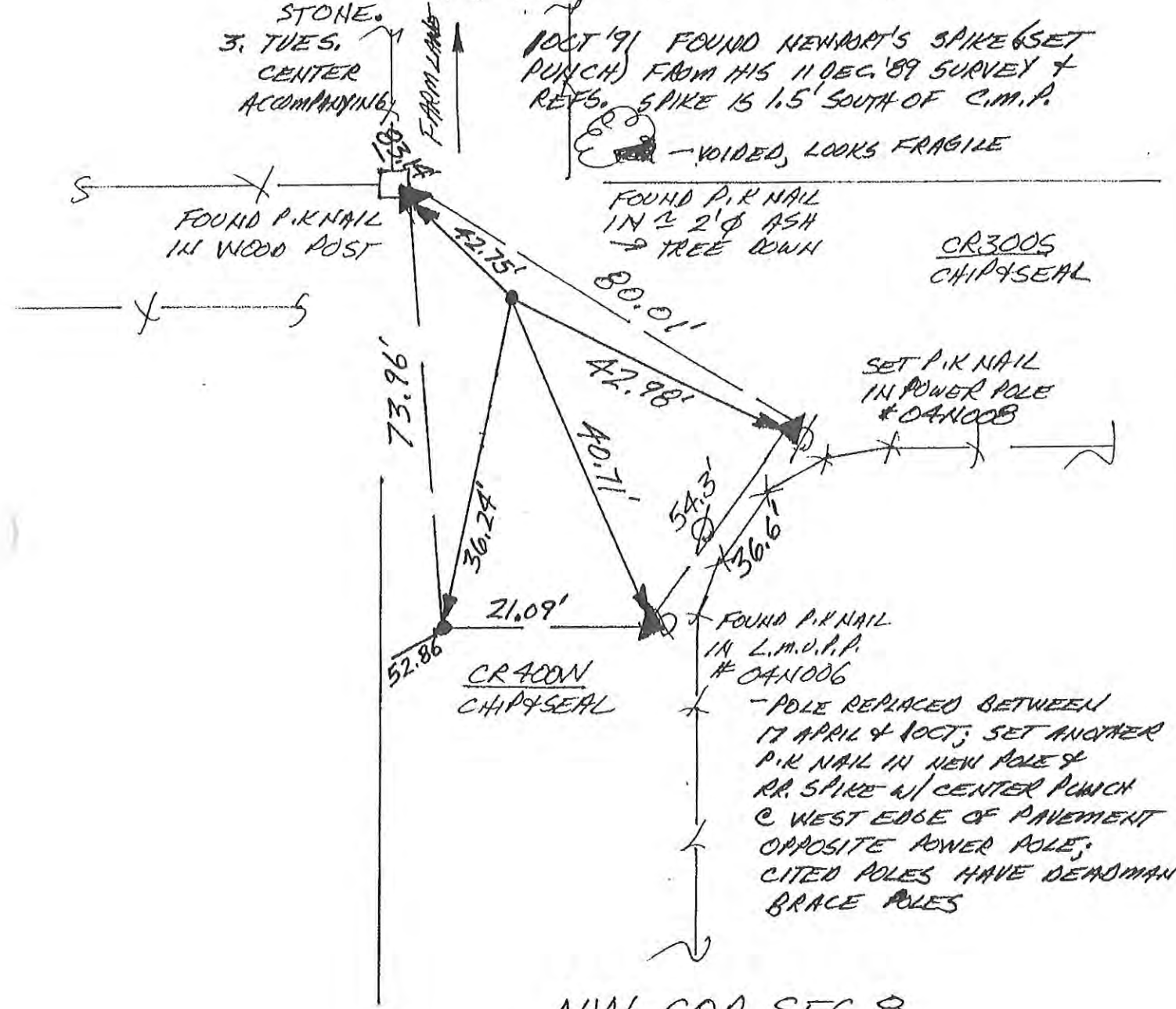
N  
 NO SCALE

1. WED. 17 APRIL '91 DLA R15 0537, P. MAYER & FOUND NO METAL SOUNDING - FOUND REFS @ SITE; SET REF. WILL DIG.
2. TUES. 3 SEPT '91 ON DAY OF DIG VOIDED DUE TO PROXIMITY TO C.M.P. & TELEPHONE LINE. WILL RELY ON NEWPORT'S REFS. C.M.P. WOULD HAVE DESTROYED STONE.

3. TUES. CENTER ACCOMPANYING FARM LANE

NOV '91 FOUND NEWPORT'S SPIKE (SET PUNCH) FROM HIS 11 DEC '89 SURVEY & REFS. SPIKE IS 1.5' SOUTH OF C.M.P.

VOIDED, LOOKS FRAGILE



FOUND P.I.K NAIL IN WOOD POST

FOUND P.I.K NAIL IN 2" Ø ASH TREE DOWN

CR3005 CHIP & SEAL

SET P.I.K NAIL IN POWER POLE #04N008

CR400N CHIP & SEAL

FOUND P.I.K NAIL IN L.M.U.P.P. #04N006

- POLE REPLACED BETWEEN 17 APRIL & NOV; SET ANOTHER P.I.K NAIL IN NEW POLE & RR. SPIKE w/ CENTER PUNCH @ WEST EDGE OF PAVEMENT OPPOSITE POWER POLE; CITED POLES HAVE DEADMAN BRACE POLES

NW. COR. SEC. 8 (T26N-R1E)

E-A



# CLINTON TWP. - Q-13 SECTION CORNER DOSSIER

SECTIONS 7 & 8  
TOWNSHIP 26 NORTH, RANGE 1 EAST,  
CLINTON TOWNSHIP, CASS COUNTY, INDIANA

MONUMENT TYPE: 3/4" REBAR W/ STAMPED  
ALUMINUM CAP

DEPTH: 6"

NAD 83 GRID COORD.: N 1991736.53  
E 111261.96

INGCS COORD.: N 177830.92  
E 773869.36

RECOVERED BY: R.W. GROSS & ASSOCIATES, INC.  
111 SOUTH MAIN STREET  
MONTICELLO, IN 47960-2329  
(574) 583-0800

PROJECT MANAGER: ROBERT Wm. GROSS, PS  
COUNTY SURVEYOR: JOSH LeDONNE

## WITNESS DETAIL NOT TO SCALE



- (A) 5/8" dia. rebar w/ aluminum cap  
(6" B.G.) 26.07'
- (B) 5/8" dia. rebar w/ aluminum cap  
(6" B.G.) 24.63'
- (C) 5/8" dia. rebar w/ aluminum cap  
(6" B.G.) 22.79'
- (D) 5/8" dia. rebar w/ aluminum cap  
(6" B.G.) 24.42'

PLEASE EXERCISE CAUTION WHEN RECOVERING MONUMENT

## REMARKS:

The monument referenced above was set in place of a stone. The stone was found during an excavation of the area. The stone was found approximately 18" below the road surface. During excavation, the stone was pushed aside to make way for the 3/4" rebar to be set. No iron monument was found over the stone at this time. There is no known uncertainty associated with this corner.

- The original government field notes call for a post at this location, 1821.
- A survey by the Cass County Surveyor, dated October 5, 1889, calls for a stone at this location, Legal Survey book page 44.
- A survey by Patrick Williams, dated March 19, 2010, calls for a PK nail at this location.
- A survey by Rusty Logan, dated June 2, 2017, calls for a PK nail at this location.
- A survey by Thomas Newport, dated May 18, 2006, calls for a PK nail at this location.
- A survey by Thomas Newport, dated July 30, 2003, calls for a Section Monument at this location.
- A survey by Thomas Newport, dated February 12, 1993, calls for a PK nail at this location.

WITNESS DATE: October 27, 2017

WITNESSED BY: S. Stratton  
L. Jones

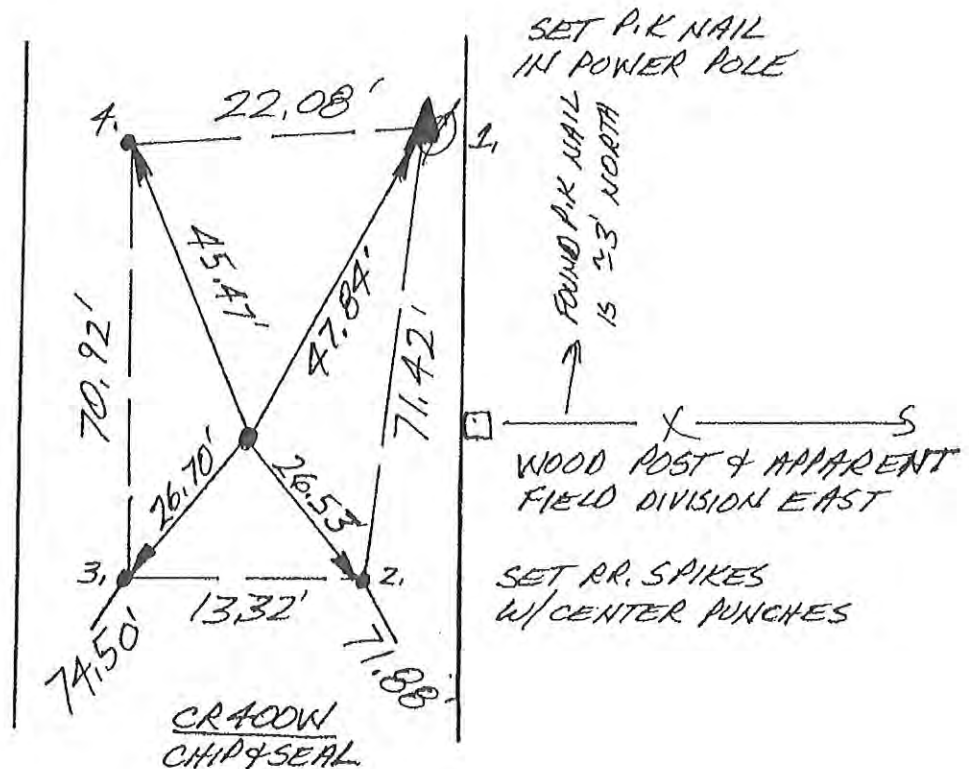


*Robert Wm. Gross*  
ROBERT Wm. GROSS, P.S. NO. 880043



N  
↑  
NO SCALE

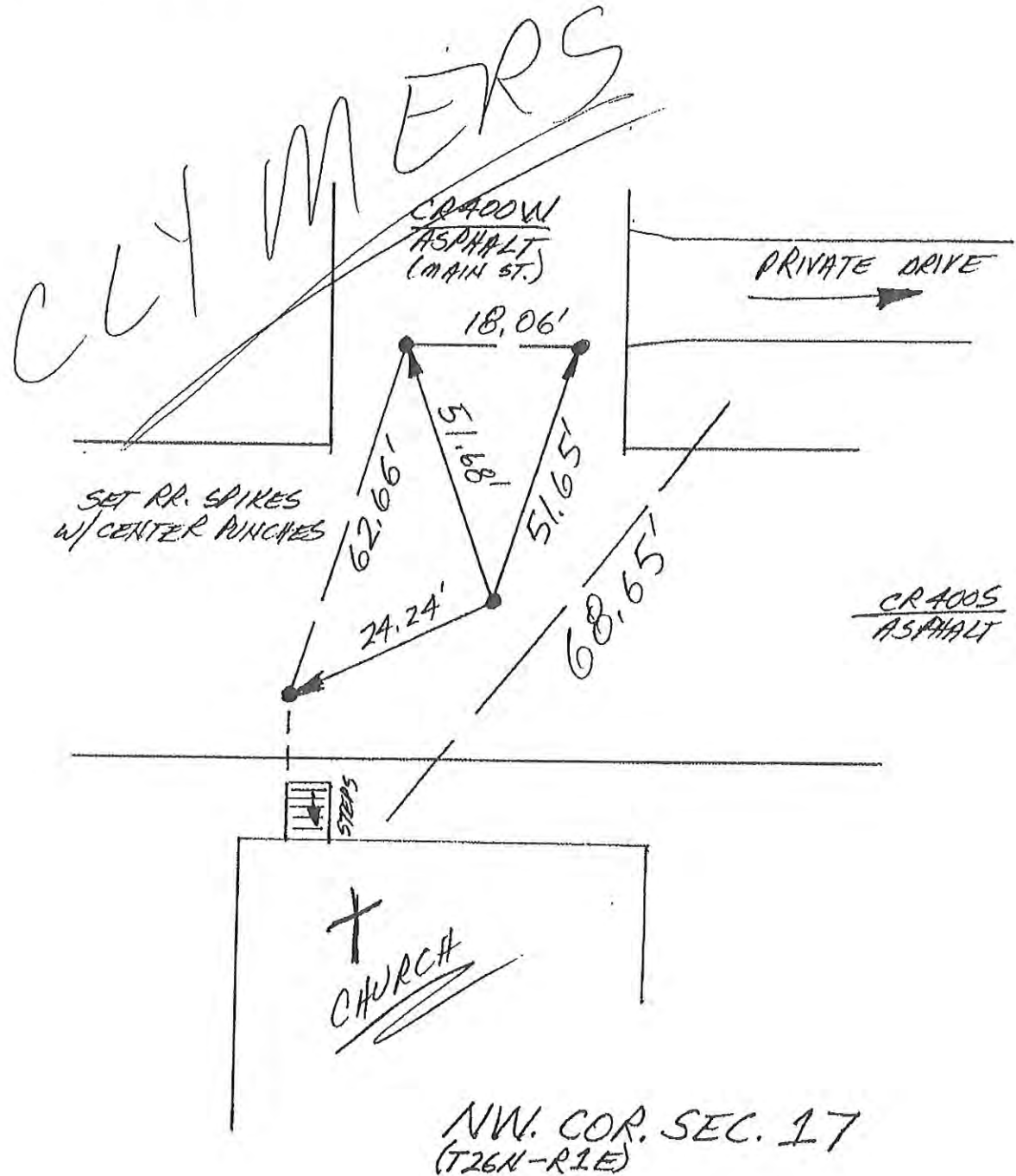
1. WEDS. 17 APRIL '91 OLA RLS 0537 P. MAYER  $\phi$ .  
FOUND P.K. NAIL @ R/W SLIT NEAR ALIGNMENT  
( $\approx$  3' NORTH) W/ WOOD POST @ EAST SIDE OF R/W.  
SET REFS. WILL DIG. FOUND P.K. NAILS REFS  $\rightarrow$   
1. = 46.28' ; 2. = 27.98' ; 3. = 28.30' ; 4. = 43.96'
2. TUES 3 SEPT '91 @ 1.3' DEEP & SOUTH OF FOUND  
P.K. NAIL & ALIGNED W/ POST EAST FOUND  
 $\approx$  1' THICK X 1.5' WIDE STONE SLAB W/ POINT UP  
& NO VISABLE MARKINGS; REF'D TOP & MASS/DOKIT;  
1. = 47.84' ; 2. = 26.53' ; 3. = 26.70' ; 4. = 45.47'.  
WILL SET RR. S. W/C.P. @ STONE'S REFS.
3. MON. 30 SEPT '91 SET RR. S. W/C.P. @ STONE'S REFS.



WEST 1/4 COR. SEC. 8  
(T26N-R1E)

NO SCALE

1. TUES. 16 APRIL '91, DLA RLS 0537, P. MAYER & J;  
FOUND RR. SPIKE (+ SET CENTER PUNCH) IN  
INTERSECTION; SET REFS; NO CO. HWY. ASPHALT  
DIB.



# CLINTON TWP. - Q-17 SECTION CORNER DOSSIER

SECTION 17 & 18  
TOWNSHIP 26 NORTH, RANGE 1 EAST,  
CLINTON TOWNSHIP,  
CASS COUNTY, INDIANA

MONUMENT TYPE: 3/4" REBAR W/ STAMPED  
ALUMINUM CAP

DEPTH: 6"

RECOVERED BY: R.W. GROSS & ASSOCIATES, INC.  
111 SOUTH MAIN STREET  
MONTICELLO, IN 47960-2329  
(574) 583-0800

NAD 83 GRID COORD.: N 1986443.85  
E 111245.50

INGCS COORD.: N 172538.25  
E 773897.08

PROJECT MANAGER: ROBERT Wm. GROSS, PS

COUNTY SURVEYOR: JOSH LeDONNE

## WITNESS DETAIL NOT TO SCALE



- (A) 5/8" dia. rebar w/ aluminum cap (6" B.G.) 33.46'
- (B) 5/8" dia. rebar w/ aluminum cap (6" B.G.) 32.69'
- (C) 5/8" dia. rebar w/ aluminum cap (6" B.G.) 55.83'
- (D) 5/8" dia. rebar w/ aluminum cap (6" B.G.) 42.35'

PLEASE EXERCISE CAUTION WHEN RECOVERING MONUMENT

### REMARKS:

The monument referenced above was set in place of a small lime stone found marking the corner on an 1888 survey. The lime stone was uncovered approximately 3 inches below the ground surface. The survey referenced from 1888 calls for a witness stone to be 0.12 chains (7.92') northwest of the corner; the witness stone was found at a distance of 7.5' northwest. A capped Newport pipe was found (bent) 1.89' north and 1.33' east of the cornerstone. The stone was drilled through and a 3/4" rebar was set through the stone. There is no known uncertainty associated with this corner.

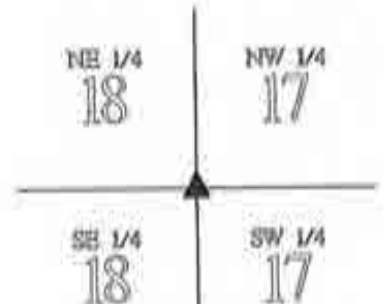
- Original government notes calls for a post at this location, 1821.
- A survey by the Cass County Surveyor, dated October 1888, calls for a soft limestone at this location; Legal Survey book page 60.
- A survey by Randall Miller dated July 24, 2013 calls for an iron pipe.
- A survey by Thomas Newport, dated March 9, 2005, calls for an iron pipe set.
- A survey by Gregory Deeds, dated October 19, 2016, calls for an iron pipe at this location.

WITNESS DATE: November 15, 2017

WITNESSED BY: S. Stratton  
L. Jones

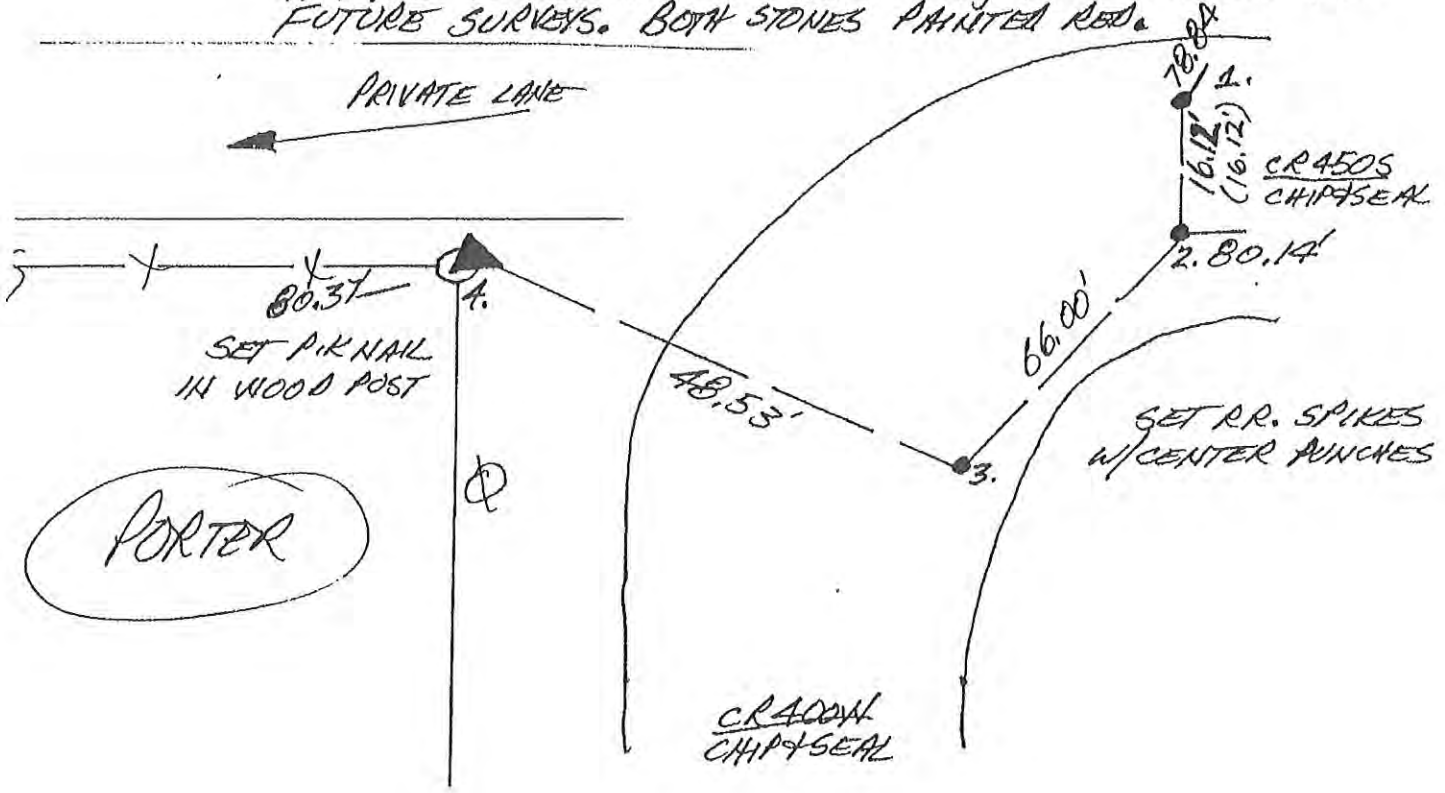


*Robert Wm. Gross*  
ROBERT Wm. GROSS, P.S., NO. 880043



N  
 ↑  
 NO SCALE

1. WED. 24 APRIL '91 DLA RLS 0537 P. MAHER  $\phi$ . FOUND NO IRON PIPE SOUNDING - HOWEVER DID FIND SOUNDING AROUND STONE @ SURFACE OF  $\approx$  R/W INTERSECTION. SET REFS. WILL DIB.
2. WED 4 SEPT '91 FOUND 2 STONES. THE METALLIC STONE FIRST REPORTED ABOVE ALIGNS W/ R/W SPLIT SOUTH + FENCE/FIELD DIVISION EAST  $\phi$  REFS  $\rightarrow$  1. = 65.99'; 2. = 67.12'; 3. = 49.00'; 4. = 15.10'. THE SECOND STONE IS 'SOUTH-SOUTHEAST 7.58'  $\phi$  REFS  $\rightarrow$  1. = 64.28'; 2. = 63.65'; 3. = 41.54'; 4. = 16.51'. THE SECOND STONE ALIGNS W/ PORTER'S FENCE TO WEST + R/W SPLIT SOUTH ( $\approx$  34' R/W). BOTH STONES ARE @ GROUND SURFACE LEVEL. THE SECOND STONE IS A LIMESTONE SLAB  $\approx$   $\phi$ .4' THICK X 41' WIDE X 1.5' TALL, STANDING ON END. THE METALLIC STONE IS A PYRAMIDAL MASS  $\approx$  2' TALL X 1.5'  $\phi$  @ BASE W/ NO VISABLE MARKS  $\phi$  POINT UP. NO CALL MADE HERB AS TO TRUE CORNER. NEEDS SECTION ANALYSIS TO DETERMINE BEST FIT, WILL DEFER TO FUTURE SURVEYS. BOTH STONES PAINTED RED.



WEST 1/4 COR. SEC. 17  
 (T26N-R1E)



# CLINTON TWP. - Q-19 SECTION CORNER DOSSIER

SECTION 17 & 18  
TOWNSHIP 26 NORTH, RANGE 1 EAST,  
CLINTON TOWNSHIP,  
CASS COUNTY, INDIANA

MONUMENT TYPE: 3/4" REBAR W/ STAMPED  
ALUMINUM CAP

RECOVERED BY: R. W. GROSS & ASSOCIATES, INC.  
111 SOUTH MAIN STREET  
MONTICELLO, IN 47860-2320  
(574) 583-0800

DEPTH: 0"

NAD 83 GRID COORD.: N 1983805.15  
E 111222.12

PROJECT MANAGER: ROBERT Wm. GROSS, PS

INGCS COORD.: N 169899.42  
E 773895.72

COUNTY SURVEYOR: JOSH LeDONNE

## WITNESS DETAIL NOT TO SCALE



- (A) 5/8" dia. rebar w/ aluminum cap (6" B.G.) 35.40'
- (B) 5/8" dia. rebar w/ aluminum cap (6" B.G.) 38.84'
- (C) 5/8" dia. rebar w/ aluminum cap (6" B.G.) 23.39'
- (D) 5/8" dia. rebar w/ aluminum cap (6" B.G.) 28.15'

PLEASE EXERCISE CAUTION WHEN RECOVERING MONUMENT

### REMARKS:

The monument referenced above was set in place of a stone found. The granite stone was found approximately 15" below the road surface. A PK nail was found set over said stone. During excavation, the stone was pushed aside to make way for the 3/4" rebar to be set. The coordinate location of the PK nail and stone are one and the same. There is no known uncertainty associated with this corner.

- Original government notes call for a post at this location, 1821.
- A survey by the Cass County Surveyor, dated October 1888, calls for a stone at this location; Legal Survey book page 66.
- A survey by Randall Millier dated July 24, 2013 calls for said PK nail at this location.
- A survey by Thomas Newport, dated March 9, 2005, calls for a PK nail at this location.
- A survey by Thomas Newport, dated September 21, 2000, calls for a railroad spike at this location.
- A survey by Gregory Deed, dated October 19, 2016, calls for a masonry nail at this location.
- A survey by Thomas Newport, dated March 16, 1993, calls for a railroad spike at this location (Carroll County).
- A survey by Charles Ritzler, dated April 11, 1973, calls for a railroad spike driven at this location (Carroll County)
- A survey by Thomas Newport, dated August 16, 1983, calls for a railroad spike at this location (Carroll County)

WITNESS DATE: September 14, 2017

WITNESSED BY: S. Stratton  
L. Jones



*[Signature]*  
ROBERT Wm. GROSS, P.S. NO. 880043

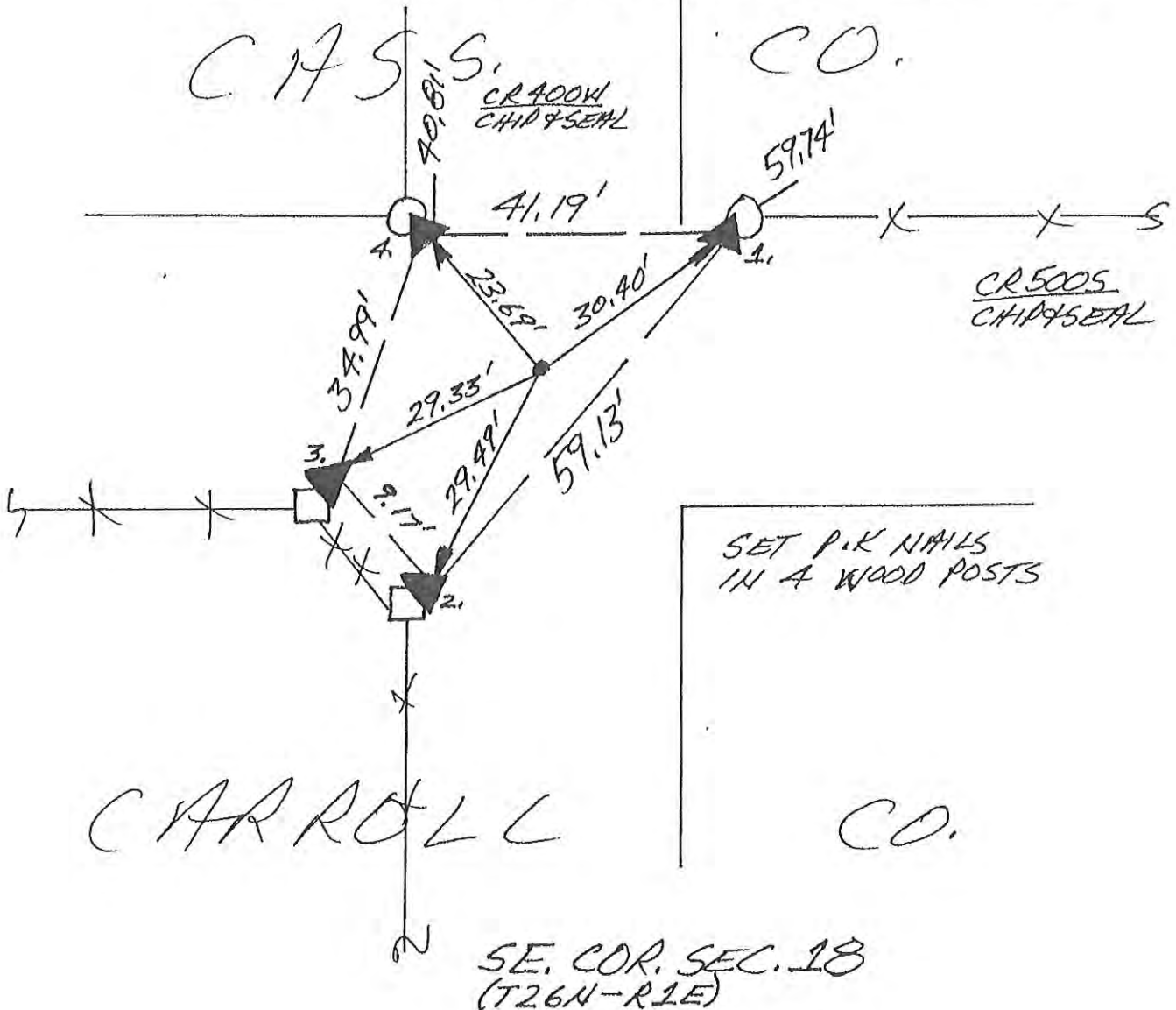
SE 1/4 18      SW 1/4 17

CASS COUNTY  
CARROLL COUNTY

CLINTON TWP.  
TWP. 26 N, R. 1 E

N  
NO SCALE

1. WED. 24 APRIL '91, OLA RLS 0537, P. MAYER  $\phi$ .  
FOUND RR. SPIKE (4 SET CENTER PUNCH) IN INTERSECTION;  
SET REFS; WILL DIG. FOUND SPIKE'S REFS  $\Rightarrow$   
1. = 30.40' 2. = 29.49' 3. = 29.33' 4. = 23.69'
2. WED. 4 SEPT '91 FOUND LARGE ANGULAR STONE 1.3'  
DEEP W/ RIDGE  $\phi$  UP; STONE  $\approx$  1.5'  $\phi$ . TOP  $\phi$   
MASS OF RIDGE  $\Rightarrow$  1. = 30.68' 2. = 29.25'  
3. = 29.10' 4. = 23.66'. WILL REPLACE SPIKE  
SINCE A PLUMB LINE DOWN WOULD HIT SOME PART  
OF THE UN-MARKED STONE.
3. MON. 23 SEPT '91 SET RR. S. W/ C.P.  $\phi$  FOUND SPIKE'S REFS.



N  
↑  
NOSCALE

1. MON. 30 SEPT '91, DLA RLS 0537 P. MAHER @.  
WHEELED 2,640' WEST OF FOUND SPIKE @ NE.  
COR. SEC. 32 & FOUND NO METAL SOUNDING  
+/- 30' THERE AROUND. NO DIG DUE TO LIMESTONE  
ROAD BASE. DIFFERENT LANDOWNERS OWN BOTH QUARTERS  
ON THEIR RESPECTIVE SIDES OF THE ROAD; NO  
APPARENT FIELD DIVISIONS. REQUIRES TRAVERSING  
BEYOND SCOPE OF THIS PROJECT.



CR 1005  
CHIP & SEAL



NORTH 1/4 COR. SEC. 32  
(T27N-R1E)



# CLINTON TWP. - S-11 SECTION CORNER DOSSIER

SECTIONS 5 & 8  
TOWNSHIP 26 NORTH, RANGE 1 EAST,  
CLINTON TOWNSHIP,  
CASS COUNTY, INDIANA

MONUMENT TYPE: 3/4" REBAR W/ STAMPED  
ALUMINUM CAP

DEPTH: 6"

NAD 83 GRID COORD.: N 1994387.29  
E 113912.06

INGCS COORD.: N 180503.74  
E 776497.25

RECOVERED BY: R.W. GROSS & ASSOCIATES, INC.  
111 SOUTH MAIN STREET  
MONTICELLO, IN 47960-2329  
(574) 583-0800

PROJECT MANAGER: ROBERT Wm. GROSS, PS

COUNTY SURVEYOR: JOSH LeDONNE

WITNESS DETAIL  
NOT TO SCALE



- (A) 5/8" dia. rebar w/ aluminum cap (6" B.G.) 19.77'
- (B) 5/8" dia. rebar w/ aluminum cap (6" B.G.) 23.33'
- (C) 5/8" dia. rebar w/ aluminum cap (6" B.G.) 22.98'
- (D) 5/8" dia. rebar w/ aluminum cap (6" B.G.) 23.39'

PLEASE EXERCISE CAUTION WHEN RECOVERING MONUMENT

REMARKS:

The monument referenced above was set in place of remnants of the original wood post. An excavation was performed in the area and no stone was discovered. A 5/8" re-bar was found over the fragments of the post, this re-bar was found bent over. The coordinate location of the re-bar and the modern monument are one and the same. There is no known uncertainty associated with this corner.

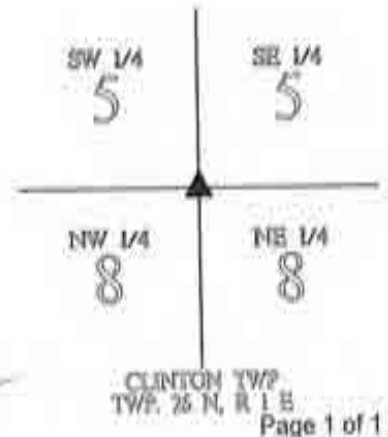
- The original government notes call for a post at this location, 1821.
- A survey by George Charles II, dated August 28, 2014, calls for a 5/8 diameter bent pin at this location.
- A survey by Patrick Williams, dated March 19, 2010, calls for a railroad spike at this location.
- A survey by George Charles II, dated January 12, 2015, calls for a 5/8" re-bar found at this location.
- A survey by Perry Jones, dated June 12, 2008, calls for a railroad spike at this location.
- A survey by George Charles II, dated April 30, 2015, calls for a pin found bent at this location.
- A survey by Rusty Logan, dated August 6, 2010, calls for a railroad spike at this location.

WITNESS DATE: December 5, 2017

WITNESSED BY: S. Stratton  
L. Jones

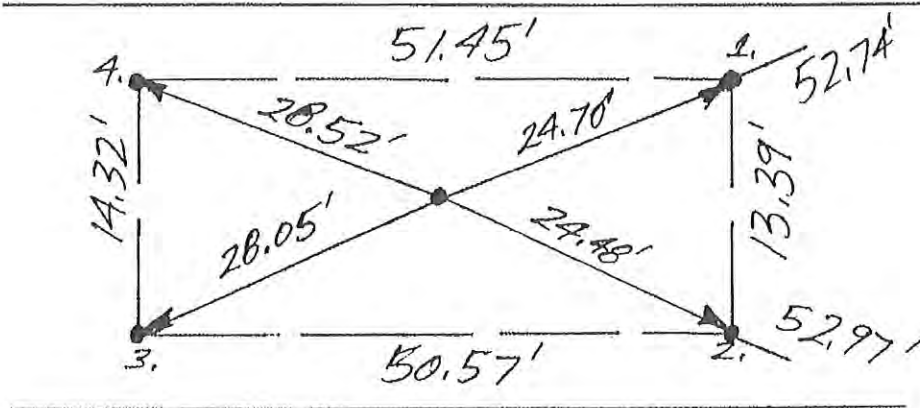


*[Signature]*  
ROBERT Wm. GROSS, P.S. NO. 880043





1. WED. 17 APRIL '91 OLA RLS 0537, P. MAHER  $\phi$ . FOUND P.K. NAIL @ R/W SPLIT + FIELD DIVISION NORTH. SET REFS. WILL 016. FOUND P.K. NAIL'S REFS  $\rightarrow$  1. = 26.44', 2. = 26.42', 3. = 26.34', 4. = 26.54'.
2. TUES. 3 SEPT '91 EAST OF FOUND NAIL @  $\approx$  1' TO 2' DEEP FOUND SEVERAL HARD WOOD PIECES LYING VERTICALLY  $\phi$ /OR W/ FLOW OF TRAFFIC IN SMALL  $\approx$   $\phi$ . 5'  $\phi$  LOCALIZED AREA. NO EVIDENCE OF ROAD MATING AS IN "CORDUROY ROAD" CONSTRUCTION FOUND ELSEWHERE IN COUNTY. DEEM THIS FIND AS THE ORIGINAL POST,  $\phi$  REF'D AS FOLLOWS: 1 = 24.70'; 2 = 24.48'; 3 = 28.05'; 4 = 28.52'. PUT WOOD FRAGMENTS IN PLASTIC ZIP-LOCK BAG  $\phi$  BURIED ALONG WITH 5/8"  $\phi$  REBAR. PLASTIC BAG IS  $\approx$  2' DEEP. TOP OF REBAR IS  $\approx$   $\phi$ . 7' DEEP. WILL SET RR. S.W/C. R @ POST'S/REBAR'S REFS.
3. MON. 30 SEPT '91 SET RR. S.W/C. R @ POST'S REFS.



CR3005  
CHIP & SEAL

SET RR. SPIKES  
W/CENTER PUNCHES

NORTH  $\frac{1}{4}$  COR. SEC. 8  
(T26N-R1E)

~~F-4~~

# CLINTON TWP. - S-15 SECTION CORNER DOSSIER

SECTIONS 8 & 17, TOWNSHIP 26 NORTH, RANGE 1 EAST,  
CLINTON TOWNSHIP, CASS COUNTY, INDIANA

MONUMENT TYPE: 1" IRON ROD

RECOVERED BY: R. W. GROSS & ASSOCIATES, INC.  
111 SOUTH MAIN STREET  
MONTICELLO, IN 47960-2329  
(574) 583-0800

DEPTH: FLUSH

NAD 83 GRID COORD.: N 1989083.40  
E 113908.21

PROJECT MANAGER: ROBERT Wm. GROSS, PS

INGCS COORD.: N 175199.97  
E 776537.68

COUNTY SURVEYOR: JOSH LeDONNE

WITNESS DETAIL  
NOT TO SCALE



- (A) 5/8" dia. rebar w/ aluminum cap (6" B.G.) 44.72'
- (B) 5/8" dia. rebar w/ aluminum cap (6" B.G.) 45.25'
- (C) 5/8" dia. rebar w/ aluminum cap (6" B.G.) 47.00'
- (D) 5/8" dia. rebar w/ aluminum cap (6" B.G.) 47.87'

REMARKS: PLEASE EXERCISE CAUTION WHEN RECOVERING MONUMENT

The monument referenced above was set in place of a stone found. An excavation was performed and the red granite stone was uncovered 12" below the road surface. A railroad spike was found set over the stone. The coordinate location of the railroad spike and the stone are one and the same. The 400 South road reconstruction project has installed a type-B highway box with 1" diameter Iron Rod below at the same location as the stone. There is no known uncertainty associated with this corner.

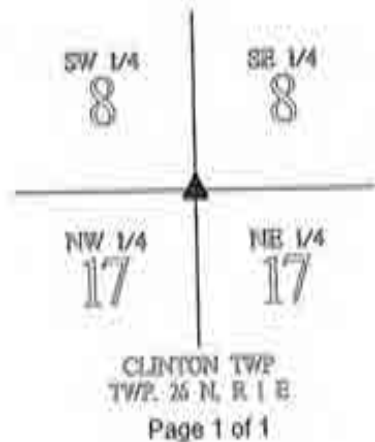
- Original government notes call for a post set at this location, 1821
- A survey by Randall Miller, dated July 24, 2013 calls for a railroad spike at this location.
- A survey by Rusty Logan, dated November 7, 2007, calls for a railroad spike at this location.
- A survey by Thomas Newport, dated September 21, 2000, calls for a railroad spike at this location.
- A survey by Thomas Newport, dated January 17, 2006, calls for a railroad spike at this location.
- A survey by Rusty Logan, dated November 7, 2007, calls for a railroad spike at this location.
- A survey by George Charles II, dated August 28, 2014, calls for a railroad spike at this location.
- A survey by Gregory Deed, dated October 19, 2016, calls for a railroad spike at this location.
- A survey by Patrick Williams, dated March 19, 2010, calls for a railroad spike at this location.
- A survey by George Charles II, dated April 30, 2016, calls for a railroad spike found at this location.

WITNESS DATE: May 6, 2019

WITNESSED BY: S. Stratton

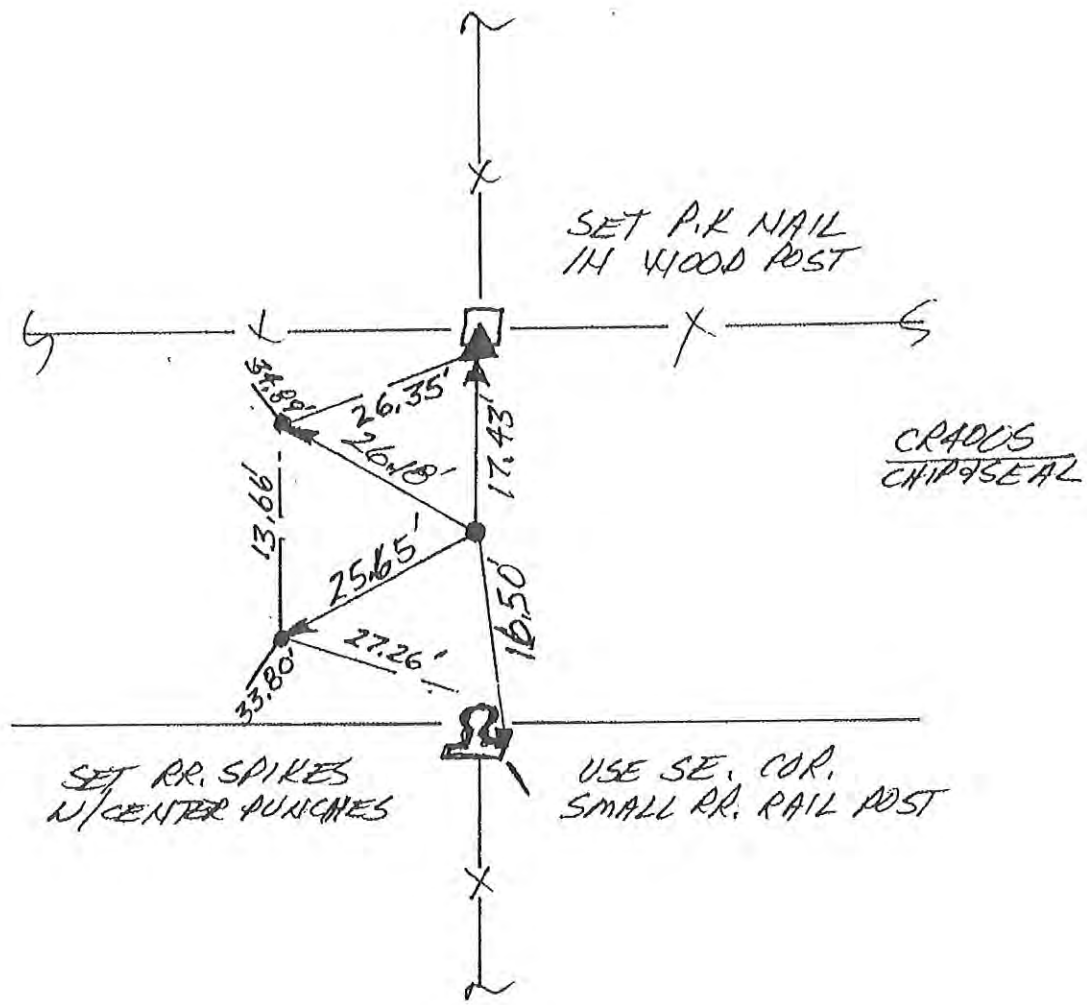


*[Handwritten Signature]*  
ROBERT Wm. GROSS, P.S. NO. 880043



N  
↑  
NO SCALE

1. TUES. 16 APR '91 DLA RLS 0537 P. MAYER  $\phi$ .  
FOUND NO METALSOUNDING. SET REFS. WILL DIG.
2. TUES. 3 SEPT '91 FOUND ROUND COLUMN OF STONE  
 $\phi$  1'  $\phi$  & 1.2' DEEP W/ NO VISABLE MARKINGS.  
REF'D. TOP & MASS PER DETAIL.
3. MON. 23 SEPT '91 SET RR. S. W/C.P. @ STONE'S REFS.



NORTH 1/4 COR. SEC. 17  
(T26N-R1E)

F-6

# CLINTON TWP. - S-19 SECTION CORNER DOSSIER

SECTION 17  
TOWNSHIP 26 NORTH, RANGE 1 EAST,  
CLINTON TOWNSHIP,  
CASS COUNTY, INDIANA

MONUMENT TYPE: 3/4" REBAR W/ STAMPED  
ALUMINUM CAP

DEPTH: 6"

NAD 83 GRID COORD.: N 1983785.70  
E 113865.31

INGCS COORD.: N 169902.03  
E 776539.01

RECOVERED BY: R.W. GROSS & ASSOCIATES, INC.  
111 SOUTH MAIN STREET  
MONTICELLO, IN 47900-2329  
(574) 583-0800

PROJECT MANAGER: ROBERT Wm. GROSS, PS

COUNTY SURVEYOR: JOSH LaDONNE

### WITNESS DETAIL NOT TO SCALE



PLEASE EXERCISE CAUTION WHEN RECOVERING MONUMENT



- (A) 5/8" dia. rebar w/ aluminum cap (6" B.G.) 27.67'
- (B) 4" cut in conc. post 17.29'
- (C) 5/8" dia. rebar w/ aluminum cap (6" B.G.) 21.42'
- (D) 5/8" dia. rebar w/ aluminum cap (6" B.G.) 29.87'

### REMARKS:

The monument referenced above was set in place of a small lime stone found. The stone was found approximately 12" below the road surface. A small PK nail was found set over the stone. The coordinate location of the stone and pk nail are one and the same. During excavation, the stone was moved aside to make way for the 3/4" rebar to be set. There is no known uncertainty associated with this corner.


- Original government notes call for a post at this location, 1821.
- A survey by Thomas Newport, dated September 21, 2000, calls for a railroad spike at this location. Said spike was not recovered.
- A survey by George Charles, dated August 28, 2014, calls for a mag nail found at this location.
- A survey by Gregory Deed, dated October 19, 2016, calls for a masonry nail at this location.
- A survey by George Charles II, dated April 30, 2015, calls for a MAG nail found at this location.
- A survey by Charles Ritzler, dated April 11, 1973, calls for a railroad spike driven at this location (Carroll County).

WITNESS DATE: October 26, 2017

WITNESSED BY: S. Stratton  
L. Jones

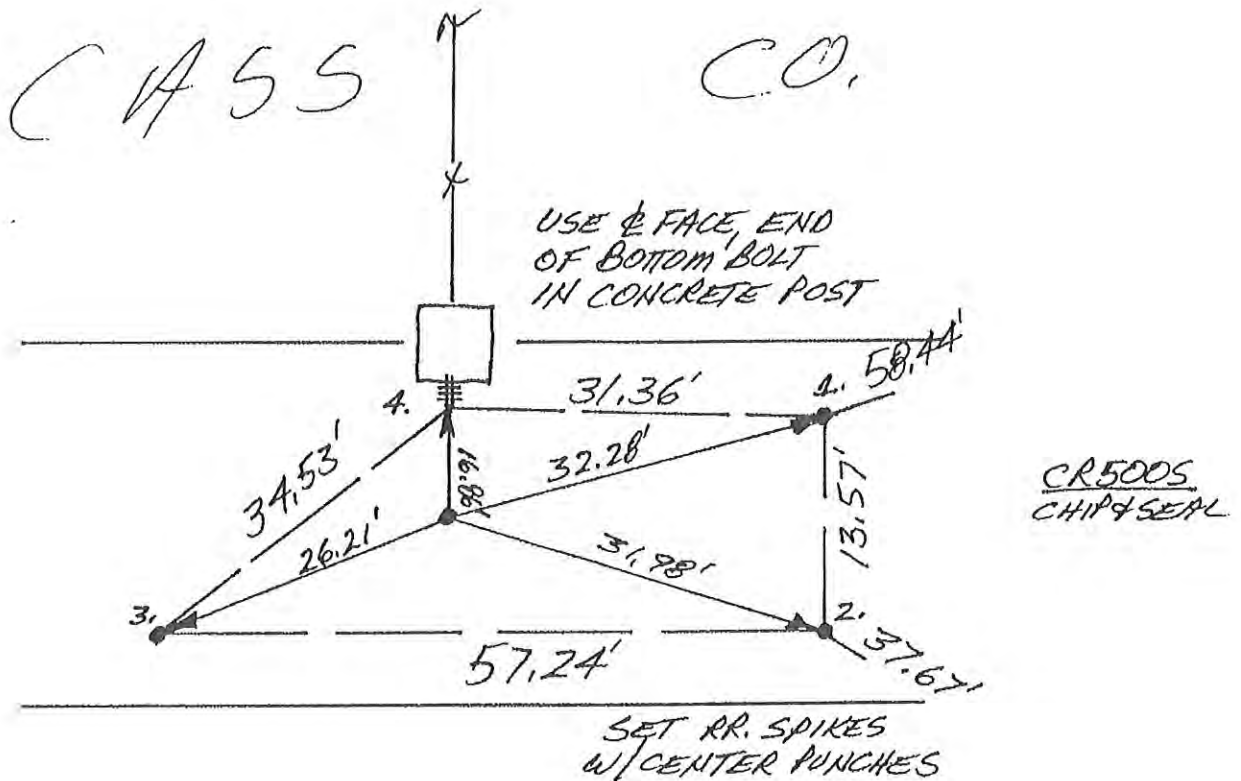


*[Signature]*  
ROBERT Wm. GROSS, P.S. NO. 880043



N  
↑  
NO SCALE

1. WED. 24 APRIL '91 DLA RLS 0537 P. MAYER  $\phi$ . FOUND  $3/4"$   $\phi$  REBAR (4 SET CENTER PUNCH) @ R/W SPLIT + FIELD DIVISION NORTH. SET REFS. WILL DIG, FOUND SPIKES REFS  $\Rightarrow$  1. = 31.27' ; 2. = 31.16' ; 3. = 27.19' ; 4. = 16.32' .
2. WED. 4 SEPT '91 "REBAR" WAS A SMALL RR SPIKE SIMILAR TO A BOAT SPIKE. @ 1' DEEP FOUND LIMESTONE SLAB ON END  $\approx \phi .4'$  THICK X  $\phi .7'$  WIDE X 1.2' TALL W/ NO VISABLE MARKINGS. TOP  $\phi$  MASS REFS  $\Rightarrow$  1. = 32.28' ; 2. = 31.98' ; 3. = 26.21' ; 4. = 16.86' . WILL SET RR. S. W/ C.P. @ STONE'S REFS.
3. MON. 23 SEPT '91 SET RR. S. W/ C.P. @ STONE'S REFS

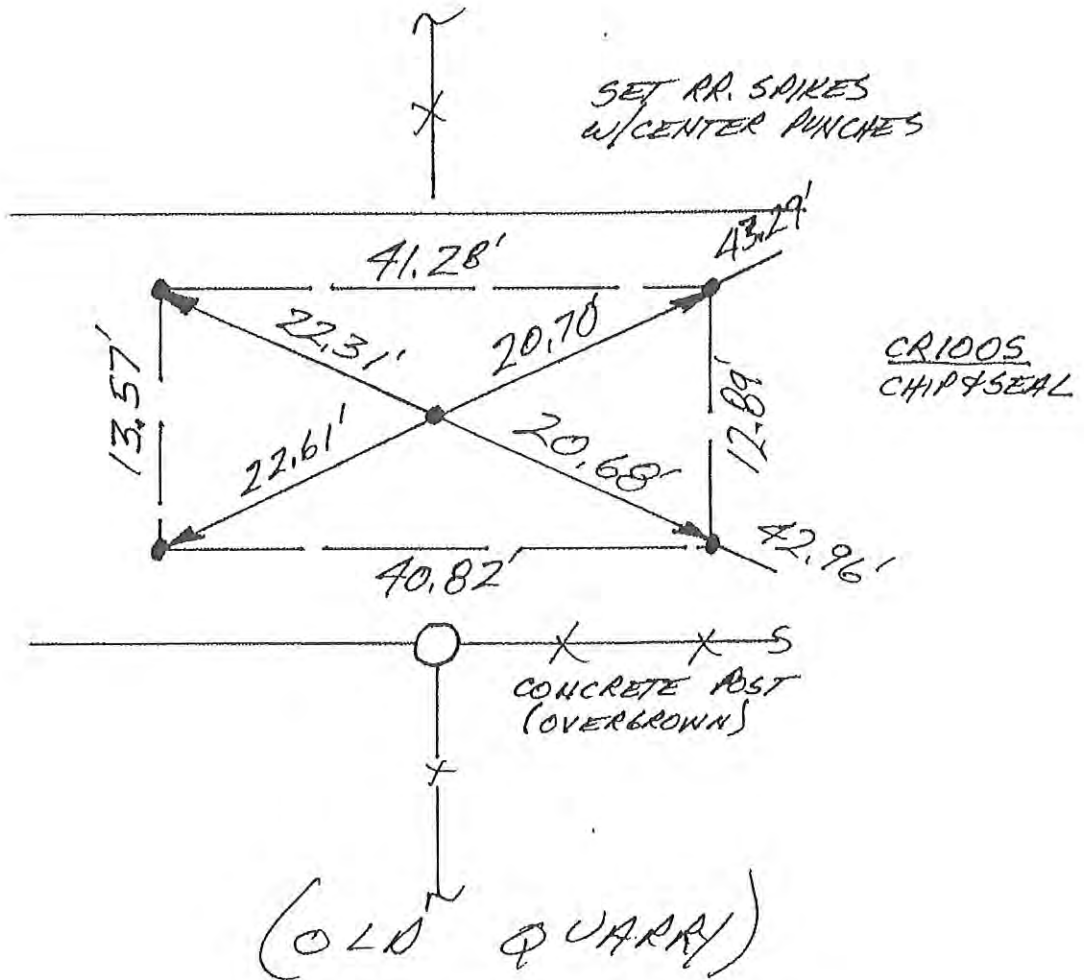


SOUTH  $1/4$  COR. SEC. 17  
(T26N-R1E)

CARROLL CO.

N  
↑  
NO SCALE

1. MON. 30 SEPT '91 DLA RLS 0537 P. MAYER & C.  
 @ 0.2' DEEP FOUND RR. SPIKE (4 SET CENTER  
 PUNCH); NO DIG DUE TO LIMESTONE BASE FOR ROAD.



NE. COR. SEC. 32  
 (T27N-R1E)

~~G-12~~

# CLINTON TWP. - U-11 SECTION CORNER DOSSIER

SECTIONS 4, 5, 8, & 9  
TOWNSHIP 26 NORTH, RANGE 1 EAST,  
CLINTON TOWNSHIP,  
CASS COUNTY, INDIANA

MONUMENT TYPE: 3/4" REBAR W/ STAMPED  
ALUMINUM CAP

DEPTH: 6"

RECOVERED BY: R. W. GROSS & ASSOCIATES, INC.  
111 SOUTH MAIN STREET  
MONTICELLO, IN 47960-2329  
(574) 583-0800

NAD 83 GRID COORD.: N 1994386.52  
E 116570.71

INGCS COORD.: N 180525.17  
E 779155.85

PROJECT MANAGER: ROBERT Wm. GROSS, PS

COUNTY SURVEYOR: JOSH LeDONNE

WITNESS DETAIL  
NOT TO SCALE



- (A) 5/8" dia. rebar w/ aluminum cap (6" B.G.) 75.70'
- (B) 5/8" dia. rebar w/ aluminum cap (6" B.G.) 77.21'
- (C) 5/8" dia. rebar w/ aluminum cap (6" B.G.) 46.94'
- (D) Magnail in utility pole 26.48'
- (E) 5/8" dia. rebar w/ aluminum cap (6" B.G.) 56.04'

PLEASE EXERCISE CAUTION WHEN RECOVERING MONUMENT

REMARKS:

The monument referenced above was set in the previous location of a railroad spike which was set in the original roadway of County Road 300 South. Recent road reconstruction of 300 South has destroyed the remaining evidence of the railroad spike. This corner was re-established based on tying in to local surveys listed below. Any original corner evidence, i.e. post or stone, has been lost from road reconstruction projects. Therefore, it is my opinion that this is the best location of the original corner.

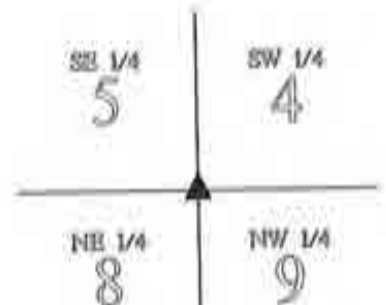
- The original government notes call for a post at this location, 1821.
- A survey by George Charles II, dated August 28, 2014, calls for a 5/8 diameter bent pin at this location.
- A survey by Patrick Williams, dated March 10, 2010, calls for a railroad spike at this location.
- A survey by George Charles II, dated January 12, 2015, calls for a 5/8" re-bar found at this location.
- A survey by Perry Jones, dated June 12, 2008, calls for a railroad spike at this location.
- A survey by George Charles II, dated April 30, 2015, calls for a pin found bent at this location.
- A survey by Rusty Logan, dated August 6, 2010, calls for a railroad spike at this location.

WITNESS DATE: May 9, 2018

WITNESSED BY: S. Stratton  
L. Jones



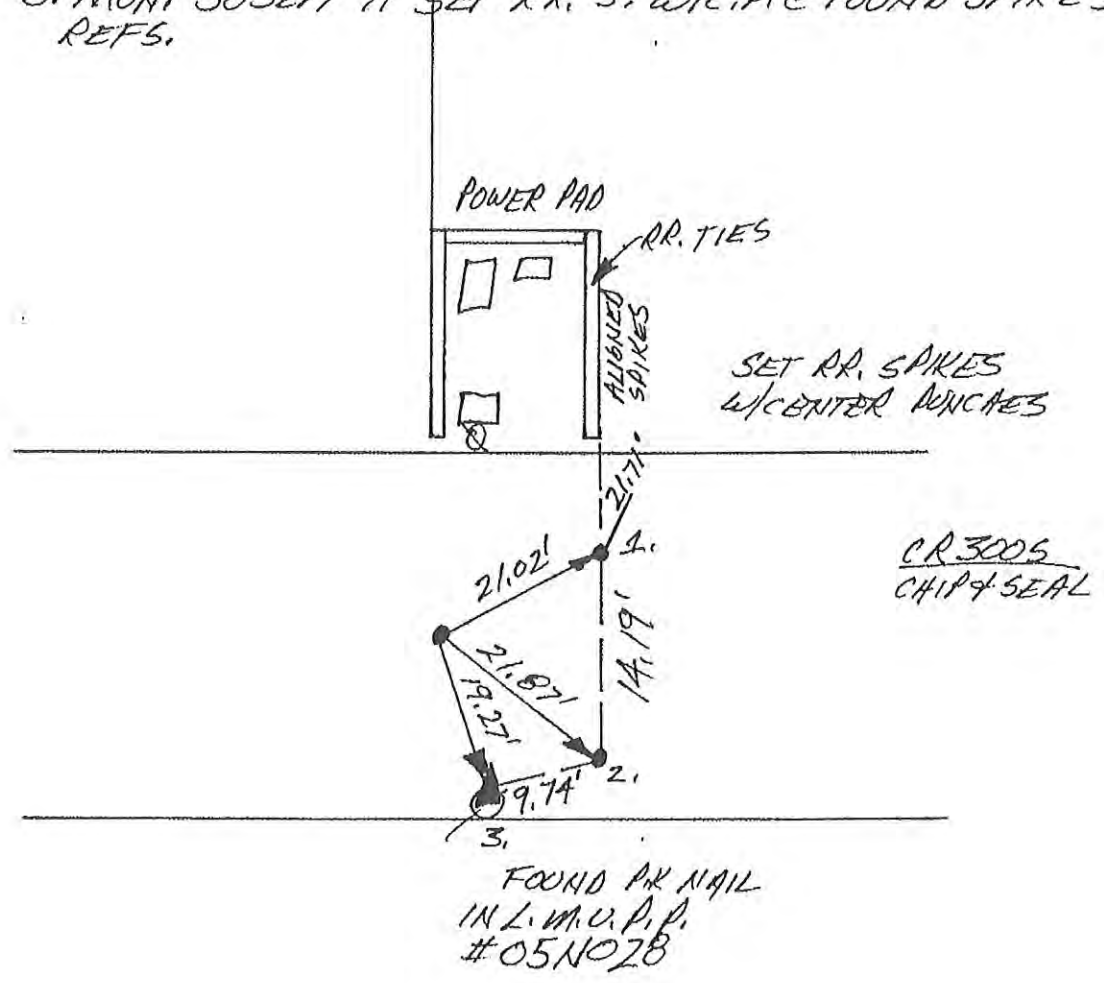
*[Signature]*  
ROBERT Wm. GROSS, P.S. NO. 880043





N  
 NO SCALE

1. WED. 17 APRIL '91, DLA RLS 0537 P. MAIER  $\phi$ .  
 FOUND RR SPIKE (4 SET CENTER PUNCH) @ R/W SPLIT  
 + FIELD DIVISION NORTH. SET REFS; WILL DIG.  
 FOUND P.K. NAILS EAST & WEST OF FOUND SPIKE  
 ALONG R/W  $\phi$  @ 30.27' EAST & 32.90' WEST.  
 FOUND SPIKE'S REFS  $\rightarrow$  1. = 21.02', 2. = 21.87';  
 3. 19.27
2. TUES. 3 SEPT '91 DUB 4'X6' (E-W) X  $\approx$  3' DEEP  
 HOLE & FOUND NO POST, NO PIT, NO STONE; WILL  
 REPLACE SPIKE FOUND
3. MON. 30 SEPT '91 SET RR. S. W/C.A @ FOUND SPIKE'S  
 REFS.



NW. COR. SEC. 9  
 (T26N-R1E)

G-4

# CLINTON TWP. - U-13 SECTION CORNER DOSSIER

SECTIONS 8 & 9  
TOWNSHIP 26 NORTH, RANGE 1 EAST,  
CLINTON TOWNSHIP,  
CASS COUNTY, INDIANA

MONUMENT TYPE: 3/4" REBAR W/ STAMPED  
ALUMINUM CAP

DEPTH: 15"

NAD 83 GRID COORD.: N 1991732.29  
E 116555.14

INGCS COORD.: N 177870.87  
E 779162.44

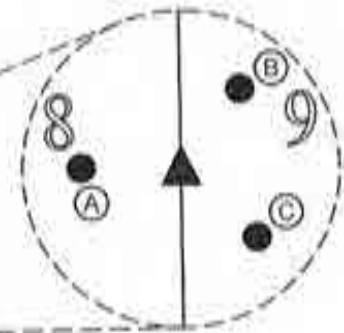
RECOVERED BY: R.W. GROSS & ASSOCIATES, INC.  
111 SOUTH MAIN STREET  
MONTICELLO, IN 47960-2329  
(574) 583-0800

PROJECT MANAGER: ROBERT Wm. GROSS, PS  
COUNTY SURVEYOR: JOSH LeDONNE

## WITNESS DETAIL NOT TO SCALE



- (A) 5/8" dia. rebar w/ aluminum cap  
(15" B.G.) 15.59'
- (B) 5/8" dia. rebar w/ aluminum cap  
(15" B.G.) 15.79'
- (C) 5/8" dia. rebar w/ aluminum cap  
(15" B.G.) 15.70'



PLEASE EXERCISE CAUTION WHEN RECOVERING MONUMENT

### REMARKS:

The monument referenced above was set at the theoretical location according to the original government field notes, this location being the mid-point and straight line between the section corner to the north and to the south. There is absolutely no occupation in any direction that would indicate a local line. Due to the history of agricultural use, no excavation was performed at this location. Local surveys show no historical evidence at this location and have held a straight line between the mile section corners to create the common line between sections 8 & 9. There is no known uncertainty associated with this location.

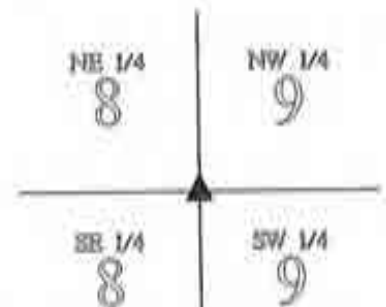
- The original government notes call for a post at this location, 1821.
- A survey by Rusty Logan, dated March 13, 2013 shows evidence of holding the theoretical location.

WITNESS DATE: May 9, 2019

WITNESSED BY: S. Stratton  
R. Strange



*Robert Wm. Gross*  
ROBERT Wm. GROSS, P.S. NO. 880043



# CLINTON TWP. - U-15 SECTION CORNER DOSSIER

SECTIONS 8, 9, 16 & 17  
TOWNSHIP 26 NORTH, RANGE 1 EAST,  
CLINTON TOWNSHIP,  
CASS COUNTY, INDIANA

MONUMENT TYPE: 3/4" REBAR W/ STAMPED  
ALUMINUM CAP

DEPTH: 6"

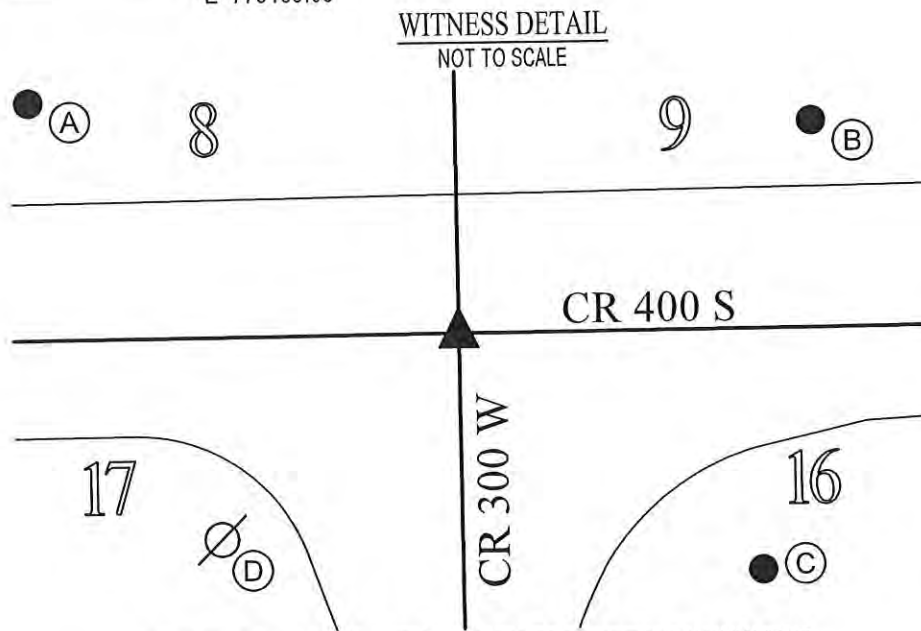
RECOVERED BY: R.W. GROSS & ASSOCIATES, INC.  
111 SOUTH MAIN STREET  
MONTICELLO, IN 47960-2329  
(574) 583-0800

NAD 83 GRID COORD.: N 1989078.04  
E 116539.57

INGCS COORD.: N 175216.56  
E 779169.03

PROJECT MANAGER: ROBERT Wm. GROSS, PS

COUNTY SURVEYOR: JOSH LeDONNE



- (A) 5/8" dia. rebar w/ aluminum cap (6" B.G.) 76.41'
- (B) 5/8" dia. rebar w/ aluminum cap (6" B.G.) 64.34'
- (C) 5/8" dia. rebar w/ aluminum cap (6" B.G.) 59.98'
- (D) Magnail in northeast face of utility pole 49.20'

PLEASE EXERCISE CAUTION WHEN RECOVERING MONUMENT

REMARKS:

The monument referenced above was set in place of a stone found. During an excavation, the red granite stone was uncovered 18" below the road surface. A railroad spike was found lying on its side approximately 6' northeast of the stone. Railroad spike was assumed to be disturbed during a road resurfacing project. The 2018 County Road 400S reconstruction project has destroyed the location of the stone. During the route survey by George Charles the railroad spike referenced above (disturbed location) was located and a Harrison monument was reset in its place. This Harrison monument does not represent the true location of the section corner. The Harrison monument was found to be 3.42 feet north and 4.56 feet east of the true section corner. There is no known uncertainty associated with this corner.

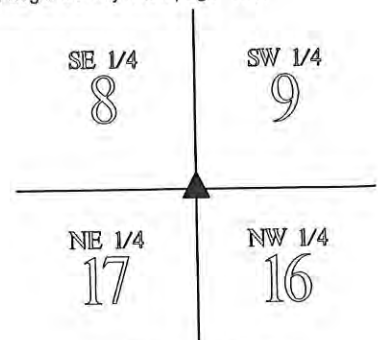
- The original government field notes call for a post at this location, 1821.
- A survey by the Cass County Surveyor, dated September 28, 1864, calls for a granite stone at this location; Legal Survey book page 173.
- A survey by George Charles II, dated August 28, 2014, calls for a railroad spike at this location.
- A survey by George Charles II, dated April 30, 2015, calls for a railroad spike found at this location.

WITNESS DATE: May 6, 2019

WITNESSED BY: S. Stratton



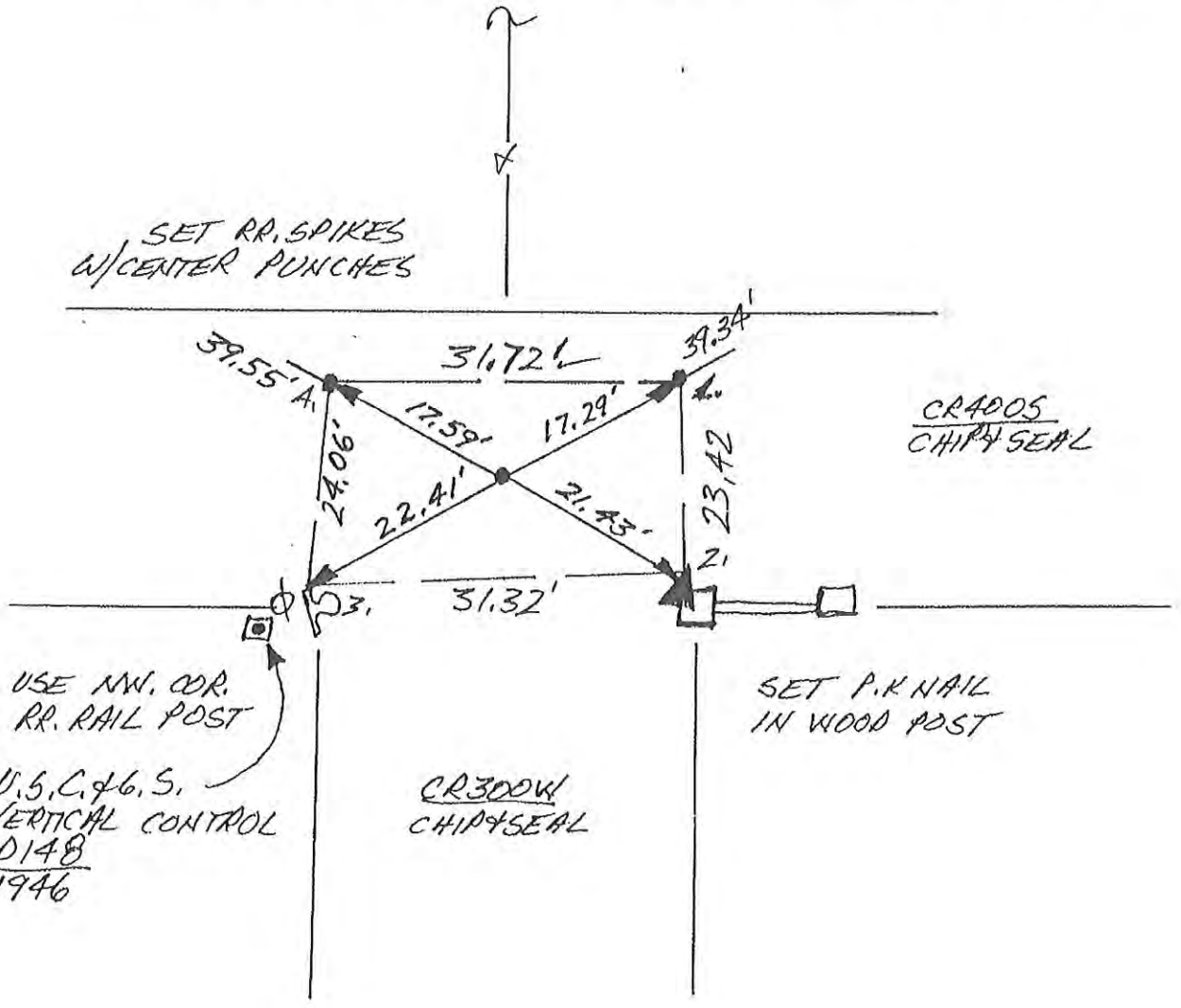
*[Signature]*  
ROBERT Wm GROSS, P.S. NO. 880043



CLINTON TWP  
TWP. 26 N, R 1 E



1. WED. 17 APR '91 DLA RLS 0537, P. MAYER  $\phi$ .  
 FOUND P.K NAIL IN INTERSECTION, SET REFS.  
 WILL DIB. FOUND P.K NAIL'S REFS  $\Rightarrow$  1. = 18.716'  
 2. = 22.12', 3. = 21.71', 4. = 16.97'
2. TUES. 3 SEPT '91 @ 1.5' DEEP FOUND LARGE ANGULAR  
 STONE W/ RIDGE RUNNING NW-SE @  $\approx$  1.5' LONG;  
 EST. STONE TO BE  $\approx$  1' THICK X 2' TALL, REF'D.  
 TOP  $\phi$  MASS  $\Rightarrow$  1. = 17.29', 2. = 21.43', 3. = 22.41',  
 4. = 17.59'. WILL SET RR. S. W/C.P. @ STONE'S REFS.
3. MON. 23 SEPT '91 SET RR. S. W/C.P. @ STONE'S REFS.



NW. COR. SEC. 16  
 (T26N-R1E)

G-6

# CLINTON TWP. - U-17 SECTION CORNER DOSSIER

SECTION 16 & 17  
TOWNSHIP 26 NORTH, RANGE 1 EAST,  
CLINTON TOWNSHIP,  
CASS COUNTY, INDIANA

MONUMENT TYPE: 3/4" REBAR W/ STAMPED  
ALUMINUM CAP

DEPTH: 6"

NAD 83 GRID COORD.: N 1986418.57  
E 116525.86

INGCS COORD.: N 172557.03  
E 779177.52

RECOVERED BY: R. W. GROSS & ASSOCIATES, INC.  
111 SOUTH MAIN STREET  
MONTICELLO, IN 47960-2329  
(574) 583-0800

PROJECT MANAGER: ROBERT Wm. GROSS, PS

COUNTY SURVEYOR: JOSH LeDONNE

WITNESS DETAIL  
NOT TO SCALE



- (A) 5/8" dia. rebar w/ aluminum cap (6" B.G.) 22.97'
- (B) 4" cut in steel post 20.04'
- (C) 5/8" dia. rebar w/ aluminum cap (6" B.G.) 33.16'
- (D) 5/8" dia. rebar w/ aluminum cap (6" B.G.) 30.23'

PLEASE EXERCISE CAUTION WHEN RECOVERING MONUMENT

REMARKS:

The monument referenced above was set in place of an iron bar found. An excavation of 4'X8' being 3' deep was performed in the area and no post or stone was discovered. The iron bar is being held as the best location of the original corner.

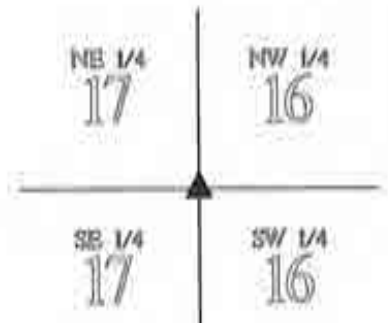
- The original government notes call for a post at this location, 1821.
- A survey by the Cass County Surveyor, dated June 9, 1871, calls for a lime stone at this location; Legal Survey book page 173.
- A survey by Randall Miller dated July 24, 2013 calls for a re-bar found.
- A survey by George Charles, dated August 28, 2014, calls for a 5/8" rebar at this location.
- A survey by Gregory Deed, dated October 19, 2016, calls for an iron rebar at this location.
- A survey by George Charles II, dated April 30, 2015, calls for a 5/8" rebar found at this location.

WITNESS DATE: September 14, 2017

WITNESSED BY: S. Stratton  
L. Jones

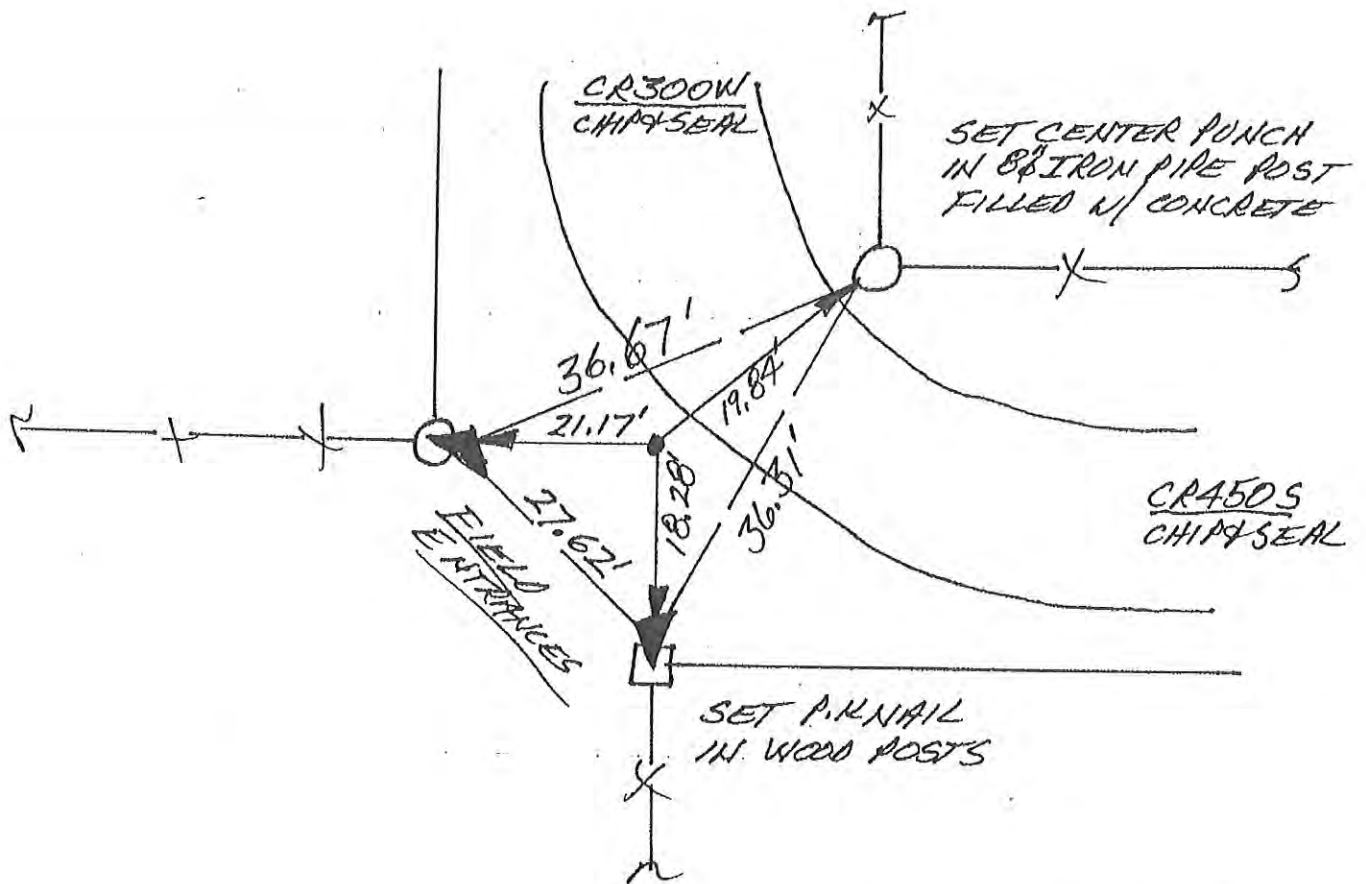


*[Handwritten Signature]*  
ROBERT Wm. GROSS, P.S. NO. 880043



N  
 NO SCALE

1. TUES. 30 APRIL '91 ALARLS 0537 P. MAYER  $\phi$ .  
 FOUND NO METAL SOUNDINGS; SET REFS. WILL DIG.
2. WED. 4 SEPT '91 DUG 4' X 7' (E-W) X 4' DEEP HOLE  
 @ INTERSECTION OF PROLONGATIONS OF FENCES  
 SOUTH & WEST & FOUND NO POST, NO PIT,  
 NO STONE. POSITION IS 21' OFF EDGE OF  
 PAVEMENT. WILL MONUMENT SAID INTERSECTION.
3. MON. 23 SEPT '91 SET 5/8"  $\phi$  REBAR W/ WASHER  
 10. CAP @ INTERSECTION OF FENCES.



WEST 1/4 COR. SEC. 16  
 (T26N-R1E)

G-7

# CLINTON TWP. - U-19 SECTION CORNER DOSSIER

SECTION 16 & 17  
TOWNSHIP 26 NORTH, RANGE 1 EAST,  
CLINTON TOWNSHIP,  
CASS COUNTY, INDIANA

MONUMENT TYPE: 3/4" REBAR W/ STAMPED  
ALUMINUM CAP

DEPTH: 6"

NAD 83 GRID COORD.: N 1983767.24  
E 116508.46

INGCS COORD.: N 169905.59  
E 778182.21

RECOVERED BY: R. W. GROSS & ASSOCIATES, INC.  
111 SOUTH MAIN STREET  
MONTICELLO, IN 47960-2329  
(574) 583-0800

PROJECT MANAGER: ROBERT Wm. GROSS, P.S

COUNTY SURVEYOR: JOSH LeDONNE

## WITNESS DETAIL NOT TO SCALE



- (A) 5/8" dia. rebar w/ aluminum cap (6" B.G.) 39.82'
- (B) 5/8" dia. rebar w/ aluminum cap (6" B.G.) 34.28'
- (C) 5/8" dia. rebar w/ aluminum cap (6" B.G.) 39.89'
- (D) 5/8" dia. rebar w/ aluminum cap (6" B.G.) 38.11'

PLEASE EXERCISE CAUTION WHEN RECOVERING MONUMENT

### REMARKS:

A thorough excavation was performed at the location of this corner. No stone or post was discovered during this excavation. Modern surveys call for a railroad spike at this location. The origination of the railroad spike is unknown. The railroad spike has also been removed due to past road improvement projects, therefore the best possible location of the corner was created by completing a best-fit of the corner using the modern surveys listed below which call for the railroad spike. The uncertainty of the position of the repositioning of the railroad spike is approximately 0.30'


- The original government field notes call for a post set at this location, 1821.
- A survey by the Cass County Surveyor, dated September 28, 1864, calls for a stone at this location; Legal Survey book, page 64.
- A survey by Thomas Newport, dated April 17, 2000(Carroll County), calls for a railroad spike at this location.
- A survey by Thomas Newport, dated November 4, 1998(Carroll County), calls for a railroad spike at this location.
- A survey by Wyatt Johnson, dated September 28, 1993(Carroll County), calls for a railroad spike at this location.
- A survey by Thomas Newport, dated April 14, 1993(Carroll County), calls for a railroad spike at this location.

WITNESS DATE: June 3, 2019

WITNESSED BY: S. Stratton



*[Signature]*  
ROBERT Wm. GROSS, P.S. NO. 880043

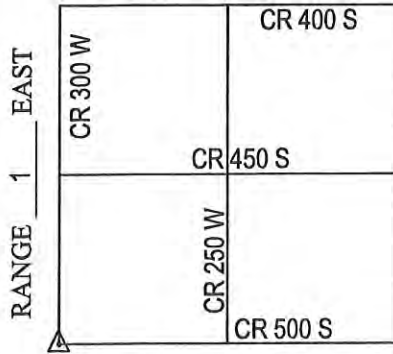


# CORNERSTONE RECORD BOOK

## SITE MAP

SECTION 16

TOWNSHIP 26 NORTH



OFFICE OF THE CASS COUNTY SURVEYOR, LOGANSPORT, INDIANA

CORNER DESCRIPTION: SW CORNER SW 1/4 SEC. 16, TWP-26-N, RNG-1-E (U-19)

DATE RECOVERED: OCTOBER 2, 2009

CORNER RECOVERED BY: RANDALL MILLER

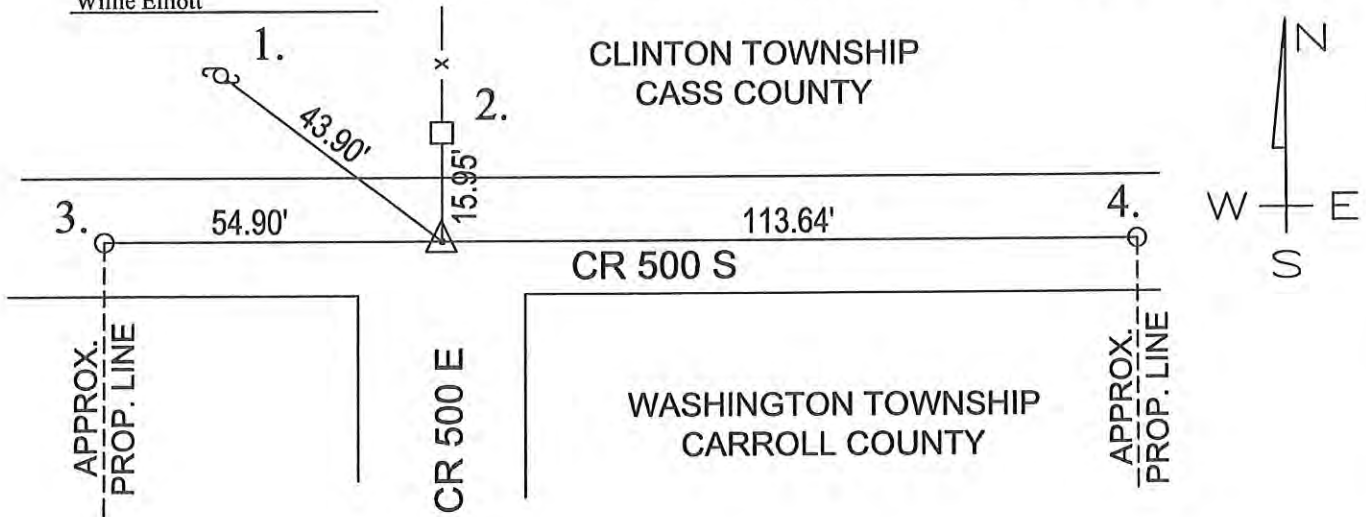
**SURVEYOR'S REPORT:**

ON OCTOBER 2, 2009, A PK NAIL WITH A METAL IDENTIFICATION WASHER STAMPED "NEWPORT" WAS FOUND MATCHING PREVIOUSLY RECORDED REFERENCES AT THE SURFACE OF THE ROAD AND IN-LINE WITH AN EXISTING FARM FIELD TYPE FENCE LINE TO THE NORTH. THE RECORDED REFERENCE FOR THE SOUTHEAST CORNER OF SECTION 17, T 26 N, R 1 E, INDICATED A FOUND PK NAIL IN THE INTERSECTION AND REFERENCE MONUMENTATION SET FOR IT ON APRIL 24, 1991. THE SAID PRIOR REFERENCE ALSO INDICATED THAT A 2'X4'X3' HOLE WAS EXCAVATED AT FIELD DIVISION NORTH AND AT THE RIGHT OF WAY SPILT, WHERE NO POST, NO PIT OR STONE WAS FOUND ON SEPTEMBER 4, 1991. ON OCTOBER 2, 2009, THE PK NAIL WAS REMOVED AND A 4'x4' HOLE WAS EXCAVATED BY RANDALL MILLER AND ASSOCIATES, INC., WHERE A 6"X8" LIMESTONE WAS FOUND APPROXIMATELY 8 INCHES BELOW THE ROAD SURFACE WITH "ABSHER" FOIL STICKER ATTACHED. ON NOVEMBER 23, 2009, SAID PK NAIL WAS RESET FLUSH WITH THE ROAD SURFACE AT IT'S FOUND LOCATION AND MEASURED APPROXIMATELY 1' SOUTH AND 1' EAST OF THE STONE. ON NOVEMBER 23, 2009, A 5/8 INCH DIAMETER IRON REBAR WITH A PLASTIC CAP STAMPED RMA FIRM #0074 WAS SET FLUSH WITH THE ROAD SURFACE OVER SAID STONE.

Witnessed by: Chuck Sterrit

Rob Spradling

Willie Elliott



MONUMENT SET: 5/8" DIA. IRON REBAR CAPPED RMA FIRM #0074 SET OVER STONE

- REFERENCES:
1. MAG NAIL SET 12" ABOVE GRADE IN SE FACE OF UTILITY POLE
  2. PK NAIL FOUND IN 8"X8" WOOD POST
  3. PK NAIL FOUND AT ROAD SURFACE WITH "NEWPORT" WASHER
  4. PK NAIL FOUND AT ROAD SURFACE WITH "NEWPORT" WASHER

**CERTIFICATION:**

I, THE UNDERSIGNED, RANDALL MILLER, A LAND SURVEYOR REGISTERED IN THE STATE OF INDIANA UNDER I.C. 25-31, DO HEREBY CERTIFY THAT I HAVE RECOVERED THE CORNER HEREON SHOWN AND DESCRIBED.

*Randall Miller*

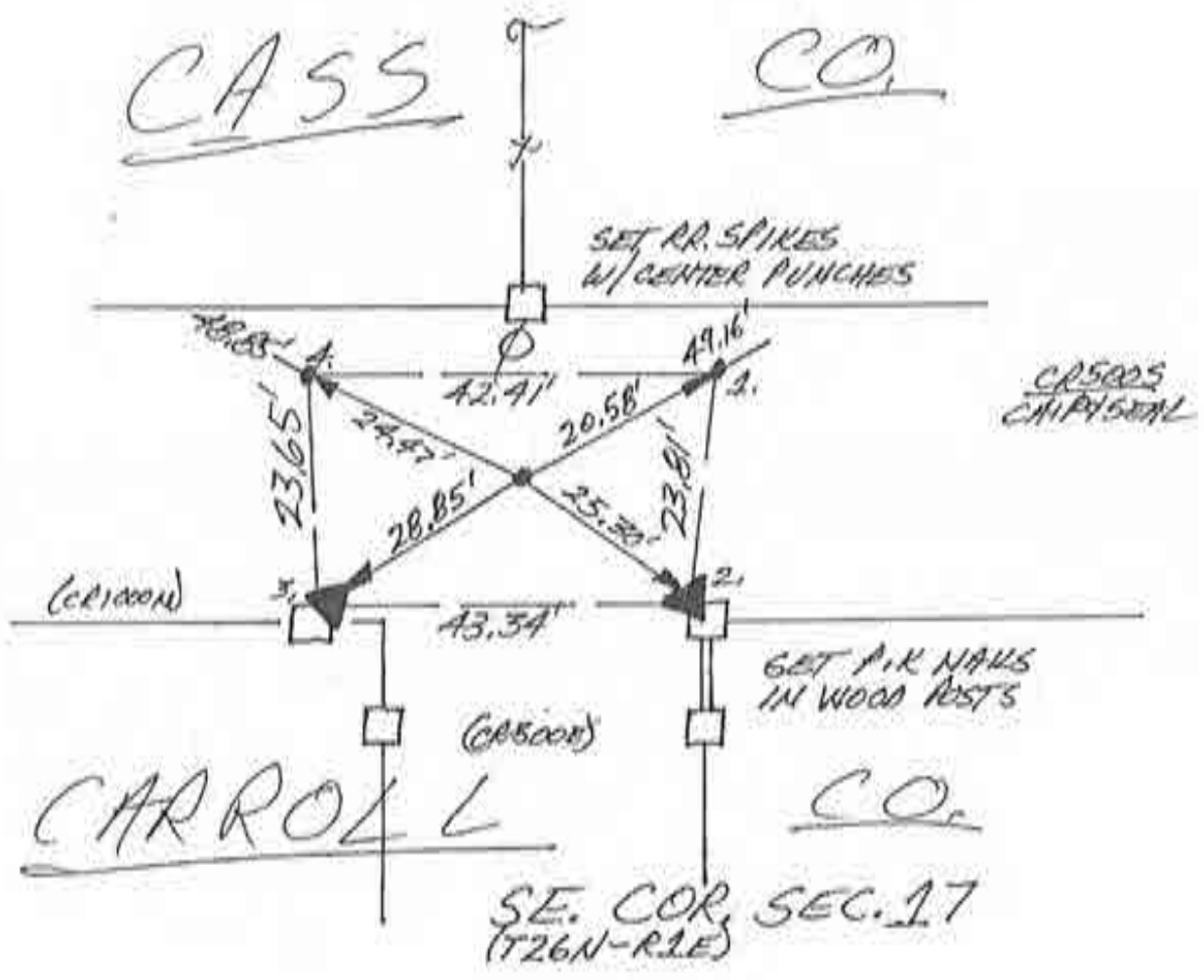
RANDALL D. MILLER  
R.L.S. #880001





N  
NO SCALE

1. WED 24 APRIL '91 OLARIS 0537 P. MAYER @  
FOUND P.K. NAIL IN INTERSECTION. SET REFS.  
WILL DIG. FOUND P.K. NAIL'S REFS → 1 = 20.58';  
2 = 25.30'; 3 = 28.85'; 4 = 24.47'
2. WED 4 SEPT '91 OUB 2' X 4' (E-W) X 3' DEEP HOLE  
@ FIELD DIVISION NORTH + R/W SPLIT & FOUND  
NO POST, NO PIT, NO STONE. WILL SET RR. S. W/C.P.  
& FOUND P.K. NAIL'S REFS.
3. MON. 23 SEPT '91 SET RR. S. W/C.P. @ FOUND P.K.  
NAIL'S REFS.



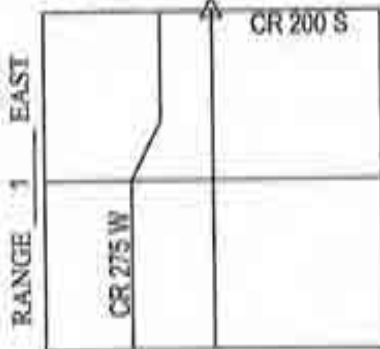
G-B

# CORNERSTONE RECORD BOOK

## SITE MAP

SECTION 4

TOWNSHIP 26 NORTH



OFFICE OF THE CASS COUNTY SURVEYOR, LOGANSPORT, INDIANA

CORNER DESCRIPTION: NE CORNER NW 1/4 SEC. 4, TWP-26-N, RNG-1-E (W-7)

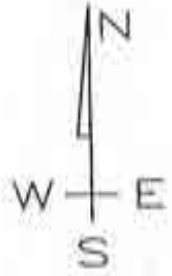
DATE RECOVERED: MAY 4, 2009

CORNER RECOVERED BY: RANDALL MILLER

### SURVEYOR'S REPORT:

ON MAY 4, 2009, NO MONUMENTATION WAS FOUND AT THE SURFACE OF THE ROAD. NO DOCUMENTS WERE FOUND OR PROVIDED TO RANDALL MILLER AND ASSOCIATES, INC. INDICATING THE CORNER WAS EVER EXCAVATED. A 3' x 4' x 2.5' HOLE WAS EXCAVATED AND PROBES BY RANDALL MILLER AND ASSOCIATES, INC. WHERE NO STONE WAS FOUND. THE CORNER LOCATION NEEDS TO BE DETERMINED PER THE BUREAU OF LAND MANAGEMENT RULES AND MONUMENTED.

Witnessed by: Chuck Sterrit  
Rob Spadling  
Willie Elliott



MONUMENT SET: EXCAVATED - NO STONE FOUND

- REFERENCES:
1. \_\_\_\_\_
  2. \_\_\_\_\_
  3. \_\_\_\_\_
  4. \_\_\_\_\_

### CERTIFICATION:

I, THE UNDERSIGNED, RANDALL MILLER, A LAND SURVEYOR REGISTERED IN THE STATE OF INDIANA UNDER I.C. 25-31, DO HEREBY CERTIFY THAT I HAVE RECOVERED THE CORNER HEREON SHOWN AND DESCRIBED.

*Randall Miller*  
RANDALL D. MILLER  
R.L.S. #880001

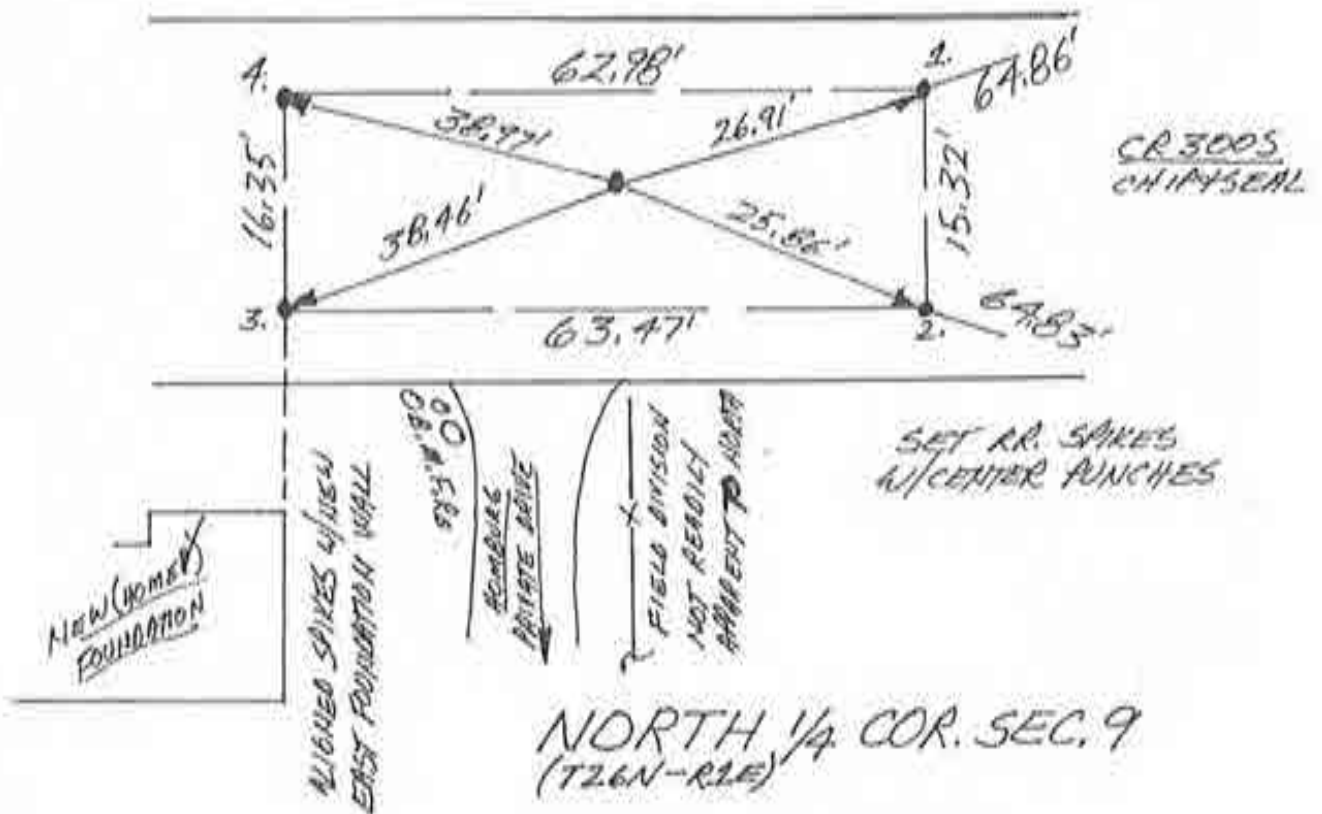


N  
NO SCALE

1. WED. 17 APRIL '91, OLA RLS 0537, R. MAHER  $\phi$ ; FOUND RR. SPIKE (+ SET CENTER PUNCH) @  $\approx$ R/W SPLIT + FIELD DIVISION SOUTH; SET REFS. WILL DIG. FOUND SPIKE'S REFS  $\rightarrow$  1. = 26.91'; 2. = 25.86'; 3. = 38.46'; 4. = 38.97'
2. TUES. 3 SEPT '91 @ 1.3' DEEP FOUND  $\approx$  1.5'  $\phi$  LIMESTONE MASS W/ POINT UP. SMALL TRIANGULAR MASS ON SE. COR. OF STONE HAS 4"  $\phi$  "W" CHISELED ONTO IT. NO OTHER VISIBLE MARKINGS. TOP  $\phi$  MASS/ POINT  $\rightarrow$  1. = 26.18'; 2. = 25.96'; 3. = 38.92'; 4. = 38.91'. WILL REPLACE SPIKE, WHICH WILL SATISFY STONE.

RR  $\phi$  ST. HWY. 25

3. MON. 30 SEPT '91 SET RR. S. W/C.P. @ FOUND SPIKE'S REFS.

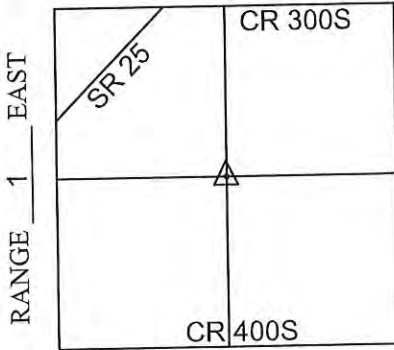


# CORNERSTONE RECORD BOOK

## SITE MAP

SECTION 9

TOWNSHIP 26 NORTH



OFFICE OF THE CASS COUNTY SURVEYOR, LOGANSPORT, INDIANA

CORNER DESCRIPTION: CENTER OF SEC. 9, TWP-26-N, RNG-1-E

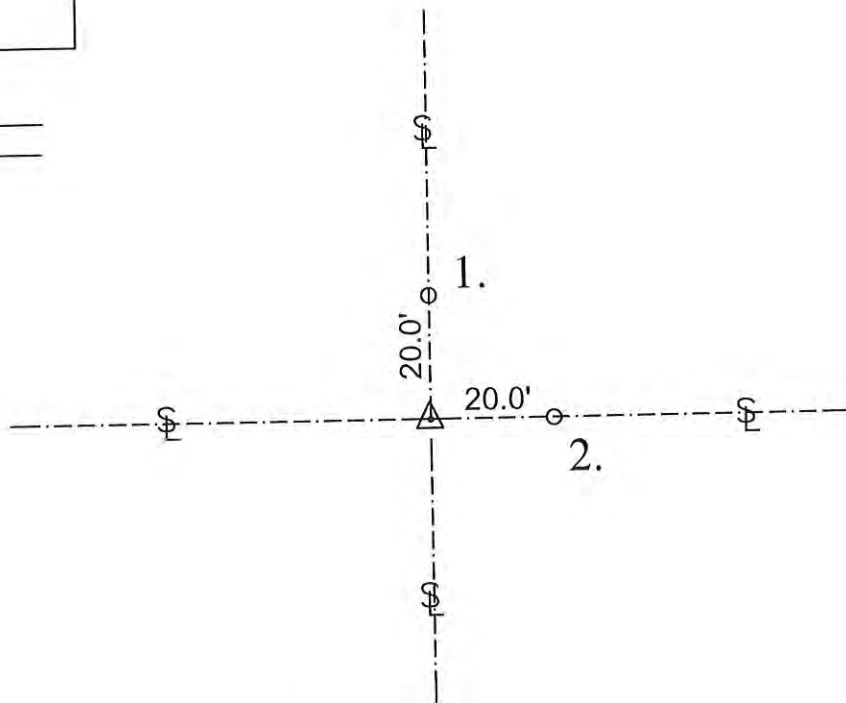
DATE RECOVERED: December 7, 2011

CORNER RECOVERED BY: RANDALL MILLER

SURVEYOR'S REPORT:

THE CASS COUNTY RECORDS PROVIDED NO PRIOR EXCAVATION HISTORY FOR THIS CORNER. ON DECEMBER 7, 2011, A 2" DIAMETER STEEL CORNER POST WAS FOUND. THE AREA SURROUNDING THE POST WAS THOROUGHLY SEARCHED AND PROBED AND NO STONE WAS FOUND. NEW REFERENCE MONUMENTATION WAS ESTABLISHED. THE STEEL POST REPRESENTS THE BEST AVAILABLE EVIDENCE FOR THE LOCATION OF THE CORNER, AND MEETS THE REQUIREMENTS FOR A COMMON REPORT CORNER LOCATION.

Witnessed by: Willie Elliott  
Mike Grooms



MONUMENT SET: 2" DIAMETER STEEL CORNER POST FOUND

REFERENCES: 1. 5/8" DIAMETER IRON REBAR SET 2' BELOW GRADE


2. 5/8" DIAMETER IRON REBAR SET 2' BELOW GRADE

3. \_\_\_\_\_

CERTIFICATION:

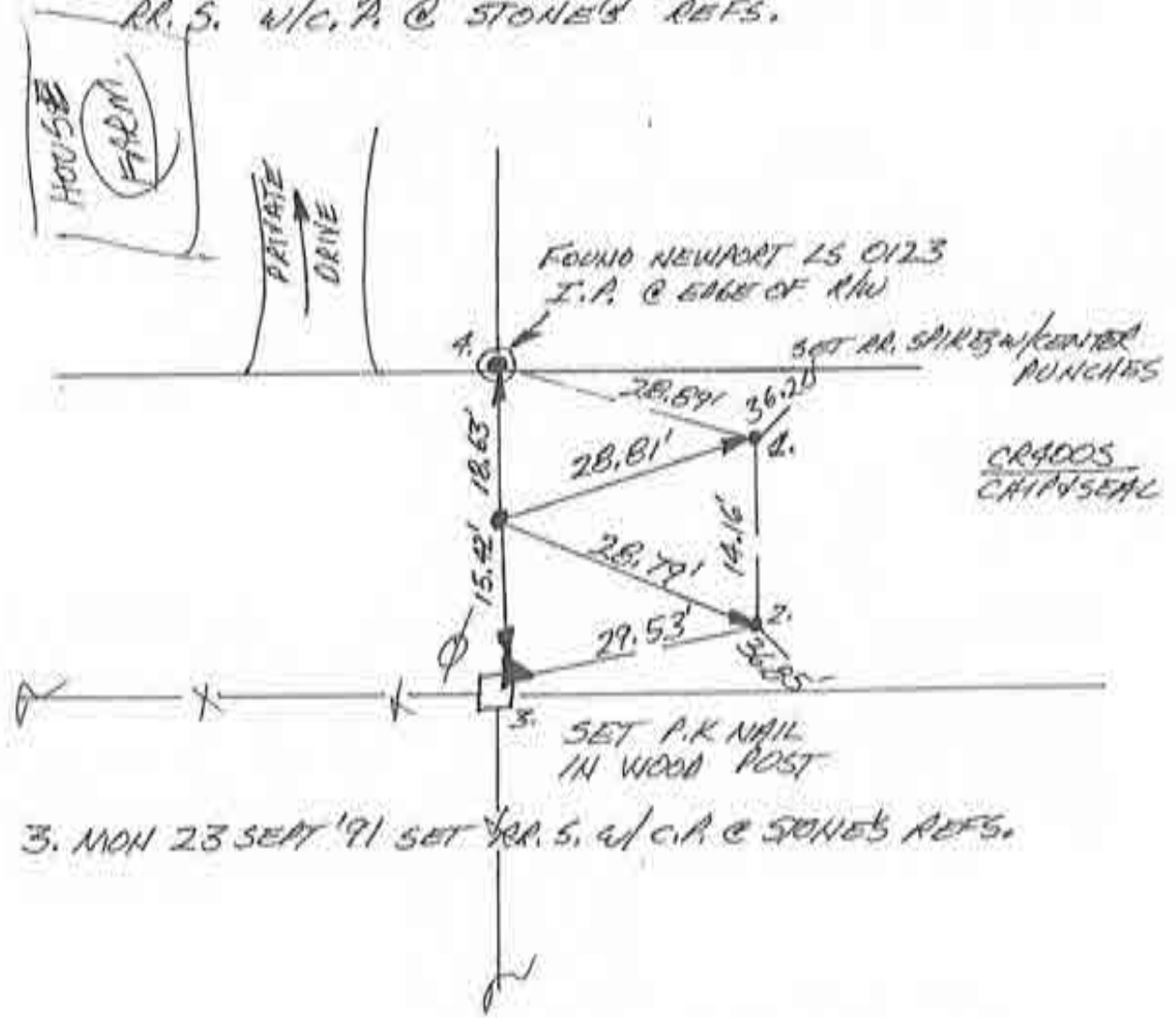
I, THE UNDERSIGNED, RANDALL MILLER, A LAND SURVEYOR REGISTERED IN THE STATE OF INDIANA UNDER I.C. 25-31, DO HEREBY CERTIFY THAT I HAVE RECOVERED THE CORNER HEREON SHOWN AND DESCRIBED.

*Randall Miller*  
RANDALL D. MILLER  
R.L.S. #880001



NO SCALE

1. WED. 17 APR '91 DIALS 0537, P. WATER  $\phi$ . FOUND P.K. NAIL @ R/W SPLIT + FIELD DIVISIONS NORTH & SOUTH. SET REFS. WILL 016. FOUND P.K. NAIL'S REFS  $\rightarrow$  1. = 27.64', 2. = 28.18', 3. = 16.50', 4. = 17.53'.
2. TUE. 3 SEPT. '91 @ 1.1' DEEP FOUND STONE SLAB @  $\phi$ . 5' THICK X 1' WIDE X  $\approx$  1.5' TALL W/ NO VISIBLE MARKINGS. REF'D. TOP & MASS  $\rightarrow$  1. = 28.81', 2. = 28.74', 3. = 15.42', 4. = 18.63'. WILL SET RR. S. W/C. P. @ STONE'S REFS.



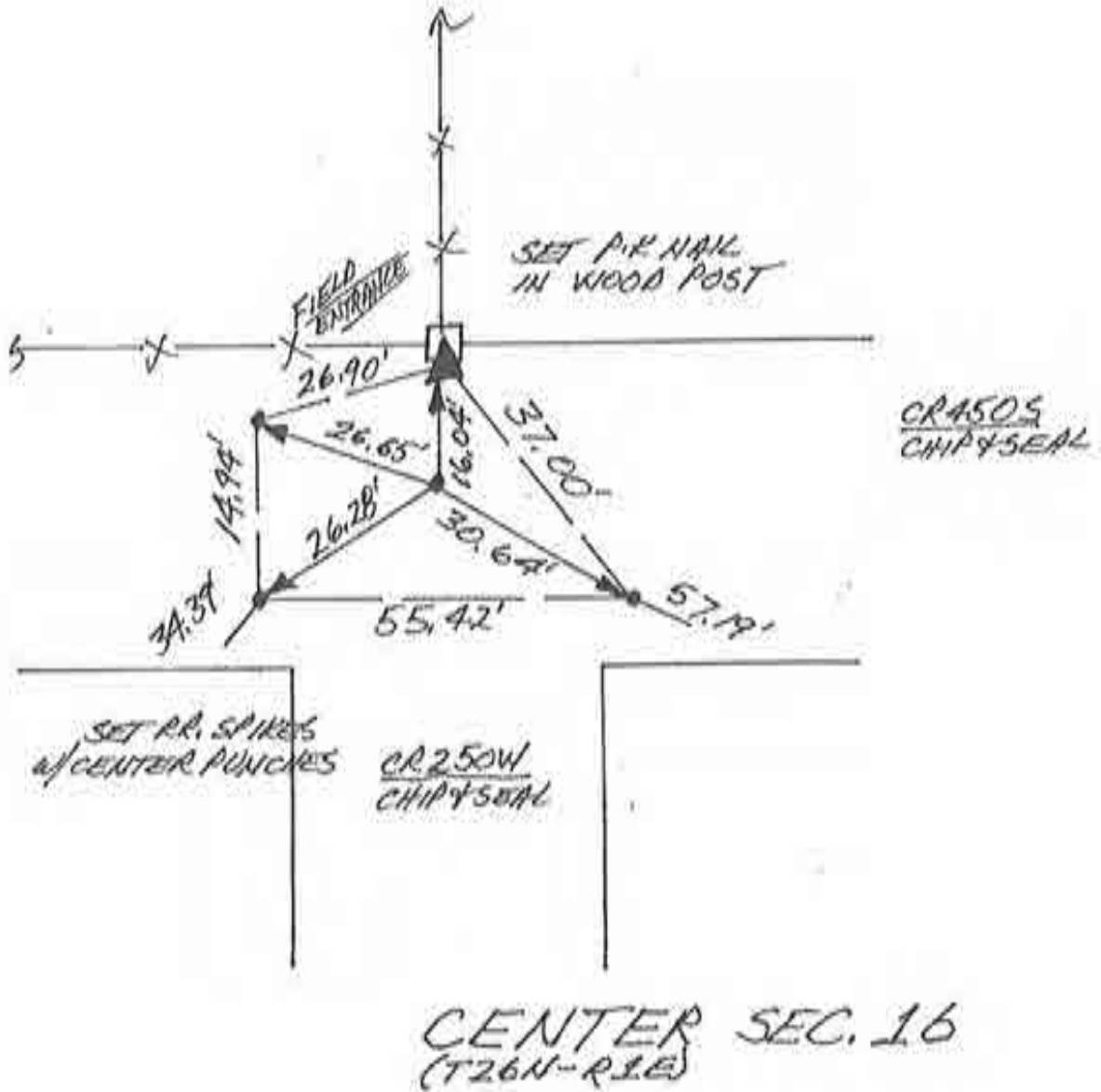
3. MON 23 SEPT '91 SET RR. S. W/C. P. @ STONE'S REFS.

NORTH 1/4 COR. SEC. 16  
(T26N - R.1E)

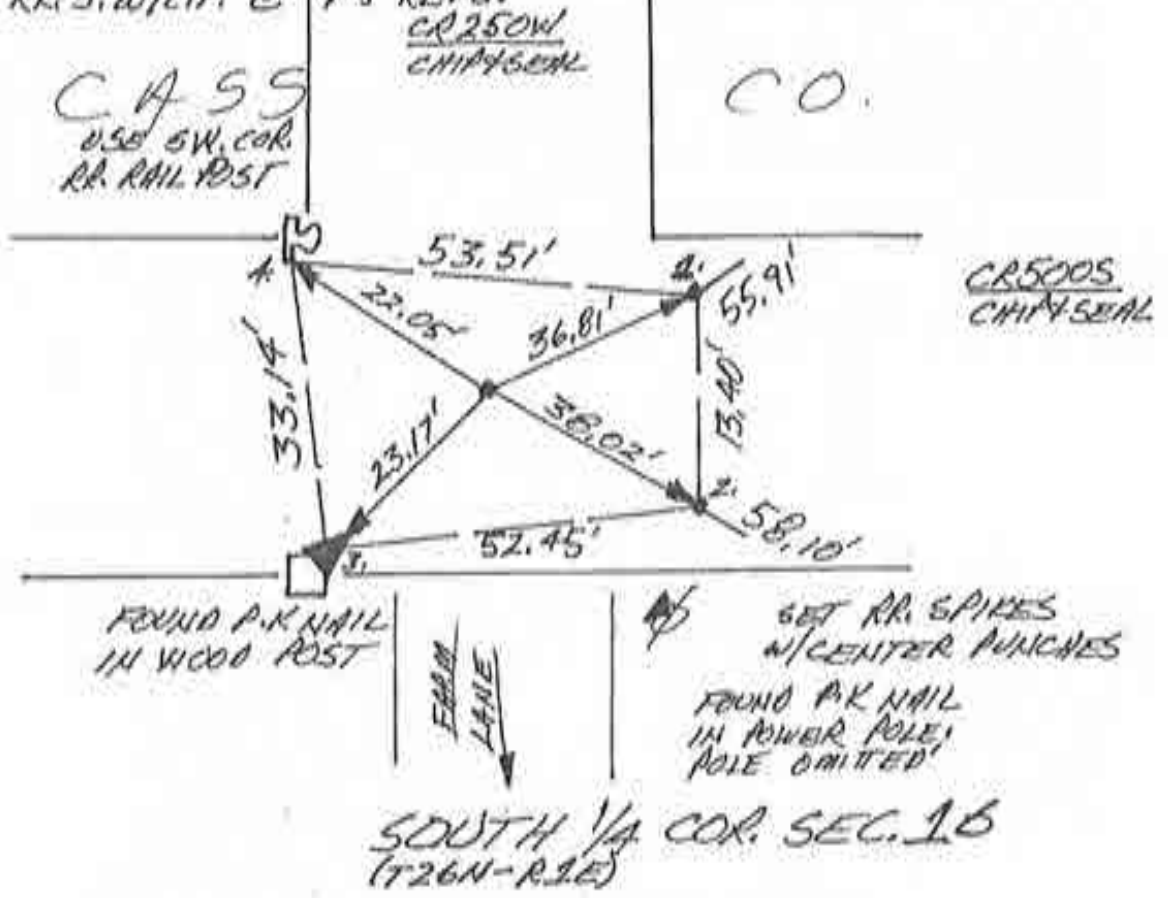
#6

N  
 NO SCALE

1. TUES. 30 APRIL '91 DLA RLS 0537, R. MAYER &  
 FOUND NO METAL SOUNDING. SET REFS; NO  
 TIFIN #16; SET RR. SPIKE w/CENTER PUNCH @  
 32' R/W SPLIT + FIELD DIVISION NORTH.



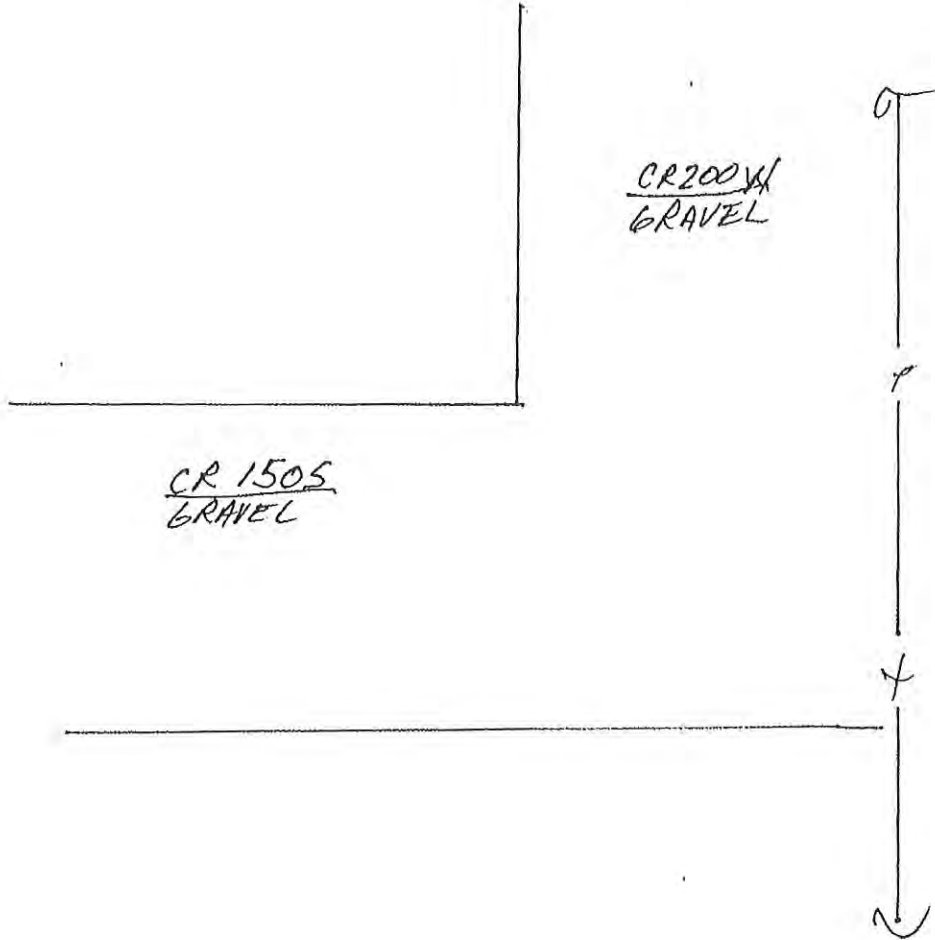
1. TUES. 30 APRIL '91 DIA RLS 0537 P. MINER  $\phi$ .  
 FOUND RR SPIKE IN INTERSECTION (4 SET CENTER  
 PUNCH). SET REFS. WILL DIB. FOUND SPIKE'S REFS.  $\rightarrow$   
 1. = 37.14' ; 2. = 38.22' ; 3. = 22.73' ; 4. = 22.05' .  
 SPIKE IS  $\approx$   $\phi$ .5' NORTH OF SMALL DIB AREA.
2. WED. 4 SEPT '91 FOUND STONE W/ FLATTENED ( $\approx$   $\phi$ .5'  $\phi$ )  
 POINT UP @  $\approx$  1.5' DEEP @ 2.5' SOUTH OF STONE  
 FOUND  $\approx$  3'  $\#$  PATCHED AREA AS IF PREVIOUS DIB,  
 IN THAT LOCATION FOUND ONLY A TREE ROOT (FIBROUS,  
 KNOTTY & LYING ANGLED & HORIZONTAL IN SOIL) AS OPPOSED  
 TO A MILLED PIECE OF HARDWOOD [ROWN HEWNT AS ONE  
 WOULD FIND AN ORIGINAL POST]. - STONE IS LARGE  
 PYRAMID SHAPED GRANITE W/ + CHASELED IN FLATTENED,  
 UPPER POINT & REF'D AS FOLLOWS  $\rightarrow$  1. 36.81'  
 2. = 38.02' ; 3. = 23.17' ; 4. = 22.05' . TOTAL  
 PIT WAS  $\approx$  5'  $\phi$  W/ STONE IN NORTHERN 1. WILL SET  
 RR. S.W./C.P. @ + 's REFS.



CARROLL CO.

N  
↑  
NO SCALE

1. MON. 30 SEPT '91 OLA RLS 0537 P. MAHER &  
FOUND NO METAL SOUNDING @ INTERSECTION  
OF R/W SPLITS; NO DIB DUE TO LIMESTONE  
REPORTED BY DE HAVEN (BACKHOE OPERATOR). TRAVERSE  
OF SECTION MAY PROVIDE BETTER POSITION THAN  
MERELY SPLITTING R/W HERE. WILL DEFER  
TO PRIVATE SURVEYORS.




EAST 1/4 COR. SEC. 33  
(T 27N - R 1E)



# CORNERSTONE RECORD BOOK

## SITE MAP

SECTION 4



OFFICE OF THE CASS COUNTY SURVEYOR, LOGANSPORT, INDIANA

CORNER DESCRIPTION: NE CORNER NE 1/4 SEC. 4, TWP-26-N, RNG-1-E (Y-7)

DATE RECOVERED: MAY 4, 2009

CORNER RECOVERED BY: RANDALL MILLER

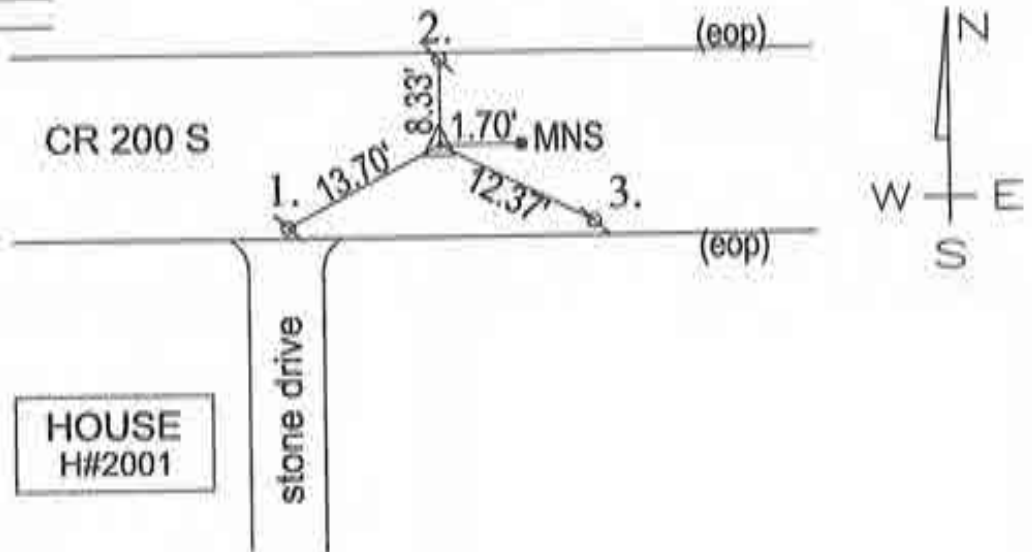
**SURVEYOR'S REPORT:**

ON MAY 4, 2009, A PK NAIL WAS FOUND 1" BELOW THE SURFACE OF THE ROAD. NO DOCUMENTS WERE FOUND OR PROVIDED TO RANDALL MILLER AND ASSOCIATES, INC. INDICATING THE CORNER WAS EVER EXCAVATED. THE PK NAIL WAS REMOVED AND A 3"x3"x10" HOLE WAS EXCAVATED BY RANDALL MILLER AND ASSOCIATES, INC., WHERE A 6"x6" DOME SHAPED STONE WAS FOUND APPROXIMATELY 10 INCHES BELOW THE ROAD SURFACE. ON SEPTEMBER 9, 2009, A MAG NAIL WAS SET FLUSH WITH THE ROAD SURFACE IN PLACE OF SAID FOUND PK NAIL AND MEASURED 1.7' EAST OF THE STONE. ON SEPTEMBER 1, 2009, A 5/8 INCH DIAMETER IRON REBAR WITH A PLASTIC CAP STAMPED RMA FIRM #0074 WAS SET FLUSH WITH SAID ROAD SURFACE OVER THE STONE. THE MONUMENT SET IS A CLOSING CORNER. THE AMENDED CORNER NEEDS TO BE DETERMINED AND MONUMENTED.

Witnessed by: Chuck Storrit

Rob Spradling

Willie Elliott



MONUMENT SET: 5/8" DIA. IRON REBAR CAPPED RMA FIRM #0074 SET OVER STONE

REFERENCES: 1. MAG NAIL SET IN SOUTH EDGE OF PAVEMENT

2. MAG NAIL SET IN NORTH EDGE OF PAVEMENT

3. MAG NAIL SET IN SOUTH EDGE OF PAVEMENT

4. \_\_\_\_\_

**CERTIFICATION:**

I, THE UNDERSIGNED, RANDALL MILLER, A LAND SURVEYOR REGISTERED IN THE STATE OF INDIANA UNDER I.C. 25-31, DO HEREBY CERTIFY THAT I HAVE RECOVERED THE CORNER HEREON SHOWN AND DESCRIBED.

*Randall Miller*  
 RANDALL D. MILLER  
 R.L.S. #880001



# CORNERSTONE RECORD BOOK

## SITE MAP

SECTION 4

TOWNSHIP 26 NORTH



Witnessed by: Willie Elliott

OFFICE OF THE CASS COUNTY SURVEYOR, LOGANSPORT, INDIANA

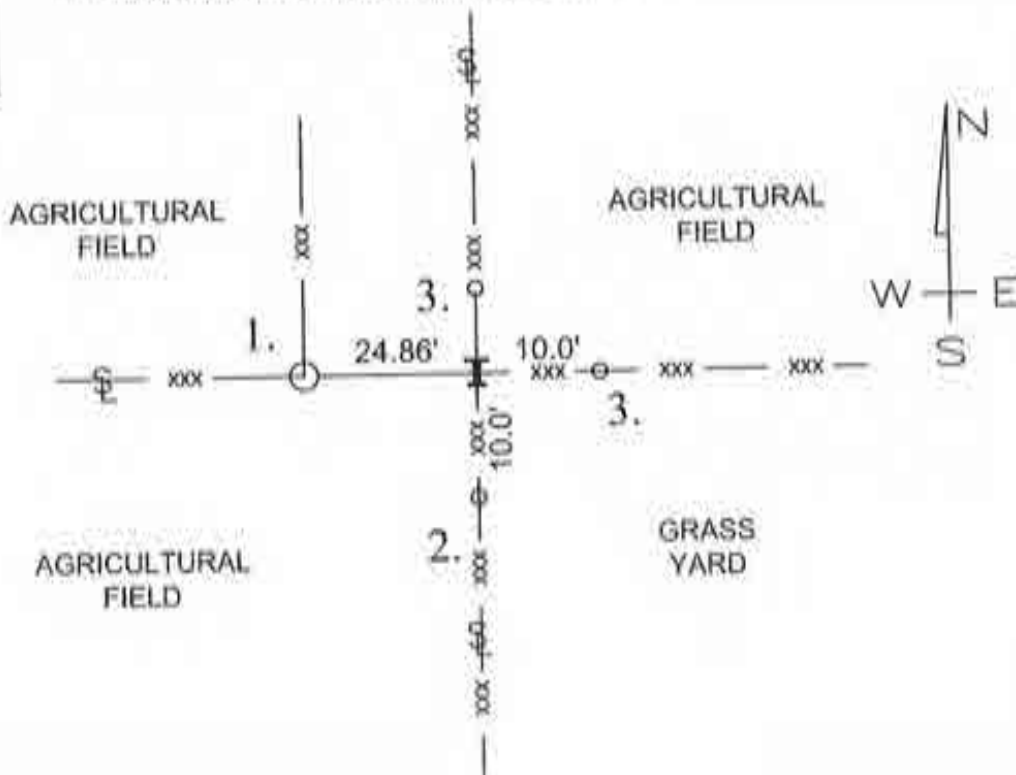
CORNER DESCRIPTION: EAST 1/4 CORNER SEC. 4, TWP-26-N, RNG-1-E

DATE RECOVERED: December 7, 2011

CORNER RECOVERED BY: RANDALL MILLER

### SURVEYOR'S REPORT:

THE CASS COUNTY RECORDS PROVIDED NO PRIOR EXCAVATION HISTORY FOR THIS CORNER. ON DECEMBER 7, 2011, A RAILROAD IRON POST WAS FOUND IN A SUBSTANTIAL 6" DIAMETER CONCRETE BASE AT THE INTERSECTION OF FENCE LINES SITUATE NORTH, SOUTH, EAST, AND WEST FROM ITS LOCATION. THE AREA SURROUNDING THE POST WAS THOROUGHLY SEARCHED AND PROBED. NO MONUMENT OR STONE WAS FOUND. NEW REFERENCE MONUMENTATION WAS ESTABLISHED. THE POST REPRESENTS THE BEST AVAILABLE EVIDENCE FOR THE LOCATION OF THE CORNER, AND MEETS THE REQUIREMENTS FOR A COMMON REPORT CORNER LOCATION.



MONUMENT SET: RAILROAD IRON POST IN 6" DIAMETER CONCRETE BASE

REFERENCES: 1. EAST FACE OF 4" DIAMETER WOOD POST

2. 5/8" DIAMETER IRON REBAR SET FLUSH WITH GRADE IN FENCE LINE

3. 5/8" DIAMETER IRON REBAR SET FLUSH WITH GRADE IN FENCE LINE

### CERTIFICATION:

I, THE UNDERSIGNED, RANDALL MILLER, A LAND SURVEYOR REGISTERED IN THE STATE OF INDIANA UNDER I.C. 25-31, DO HEREBY CERTIFY THAT I HAVE RECOVERED THE CORNER HEREON SHOWN AND DESCRIBED.

*Randall Miller*  
 RANDALL D. MILLER  
 R.L.S. #880001

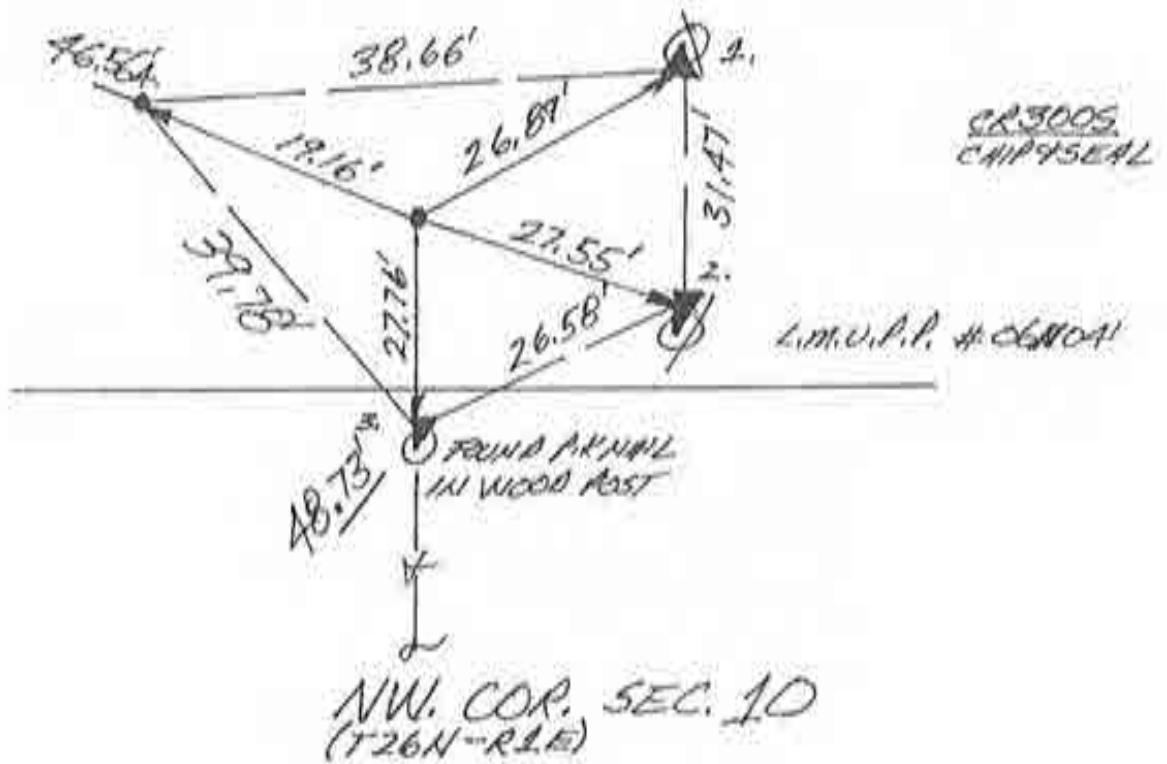


N  
NO SCALE

1. WEDS. 17 APRIL '91 DLA RLS 0537. P. MAYER & FOUND RR. SPIKE (+SET CENTER PUNCH) @ R/W SPLIT + FIELD DIVISION SOUTH. ALSO FOUND 3 P.K. NAIL REFS. SET 1 ADD'L. REF.; WILL DIG. FOUND P.K. NAIL'S REFS  $\Rightarrow$  1. = 24.77'; 2. = 24.44'; 3. = 26.78'; 4. = 22.30'.
2. TUES. 3 SEPT '91 @ 3.3' DEEP FOUND TRIANGULAR STONE W/ 1" FLATTENED POINT UP. REF'D. TOP & MASS ALONG UPPER RIDGE 1. = 26.89'; 2. = 27.55'; 3. = 27.76'; 4. = 19.16'. STONE HAS NO VISIBLE MARKINGS, & IS CONSIDERABLY WEST OF FOUND RR. SPIKE. WILL SET RR. S. W/C.P. @ STONE'S REFS.
3. MON. 30 SEPT '91 SET RR. S. W/C.P. @ STONE'S REFS.

SET RR. SPIKE  
W/CENTER PUNCH

FOUND P.K. NAILS  
IN POWER POLES

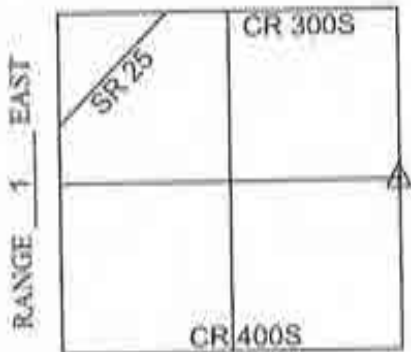


# CORNERSTONE RECORD BOOK

## SITE MAP

SECTION 9

TOWNSHIP 26 NORTH



OFFICE OF THE CASS COUNTY SURVEYOR, LOGANSPORT, INDIANA

CORNER DESCRIPTION: EAST 1/4 CORNER SEC. 9, TWP-26-N, RNG-1-E


DATE RECOVERED: December 7, 2011

CORNER RECOVERED BY: RANDALL MILLER

### SURVEYOR'S REPORT:

THE CASS COUNTY RECORDS PROVIDED NO PRIOR EXCAVATION HISTORY FOR THIS CORNER. ON DECEMBER 7, 2011, NO PHYSICAL EVIDENCE OF THE CORNER WAS FOUND. THE PROPERTY OWNER REMEMBERED REMOVING POST APPROXIMATELY 10 YEARS AGO. THE AREA SURROUNDING WHERE THE POST WAS, WAS THOROUGHLY SEARCHED AND PROBED. NO POST, MONUMENT, OR STONE WAS FOUND.

Witnessed by: Willie Elliott



MONUMENT SET: NO POST, MONUMENT, OR STONE FOUND

- REFERENCES:
1. \_\_\_\_\_
  2. \_\_\_\_\_
  3. \_\_\_\_\_

### CERTIFICATION:

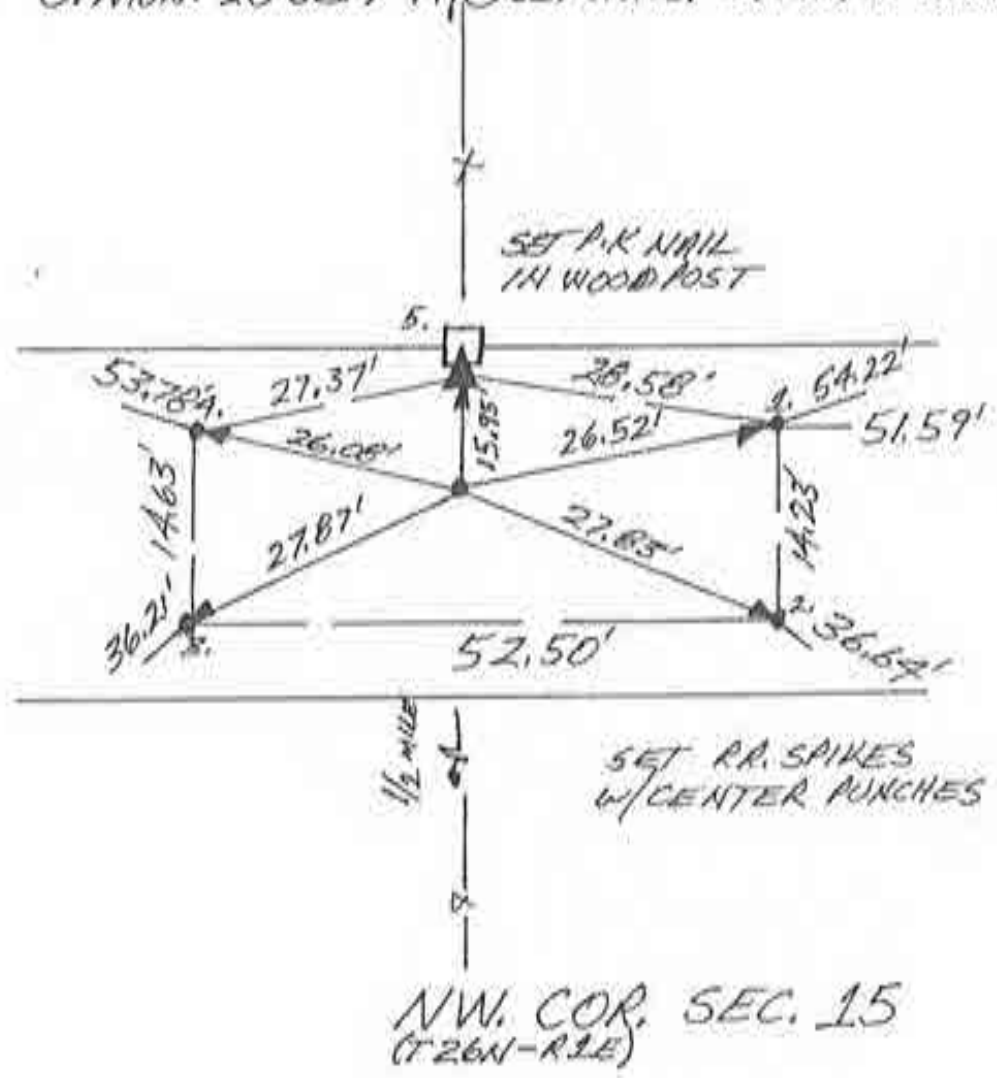
I, THE UNDERSIGNED, RANDALL MILLER, A LAND SURVEYOR REGISTERED IN THE STATE OF INDIANA UNDER I.C. 25-31, DO HEREBY CERTIFY THAT I HAVE RECOVERED THE CORNER HEREON SHOWN AND DESCRIBED.

*Randall Miller*  
RANDALL D. MILLER  
R.L.S. #880001



N  
NO SCALE

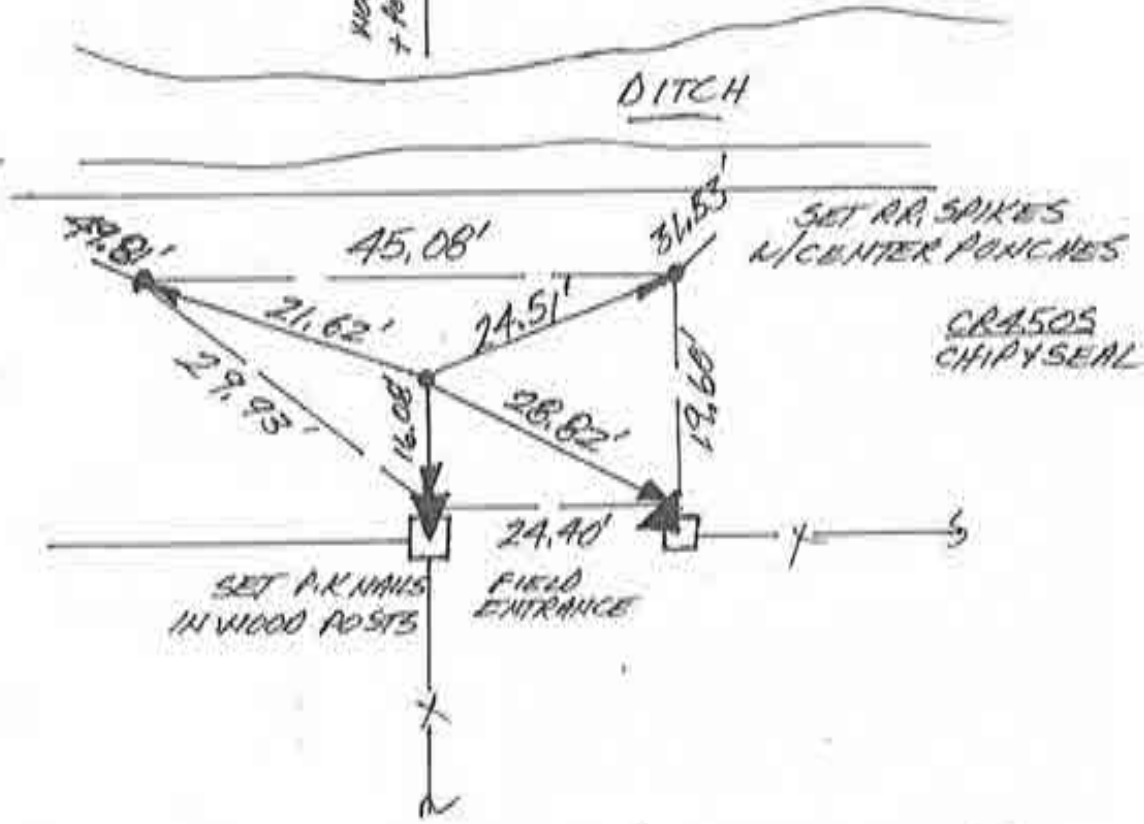
1. WEDS. 17 APRIL '91 OLA RLS 0537 R. MAHER @  
FOUND P.K NAIL @ C. A/W SPLIT + FIELD DIVISIONS  
NORTH + SOUTH. SET REFS. WILL DIG. FOUND  
P.K NAIL'S REFS → 1. = 26.92'; 2. = 27.94';  
3. = 27.40'; 4. = 25.90'; 5. = 16.52'.
2. TUES. 3 SEPT '91 @ C. 1.1' DEEP FOUND LARGE  
TRIANGULAR STONE W/ POINT UP. STONE MAY  
HAVE SOME MARKS ON NORTH FACE. NO OTHER  
VISIBLE MARKS ON TOP. REFD. TOP & MASS → 1. = 26.52';  
2. = 27.83'; 3. = 27.07'; 4. = 26.08'; 5. = 15.95'.
3. MON. 23 SEPT '91 SET RR. S. W/C.P. @ STONE'S REFS.



N  
NO SCALE

1. TUES. 30 APRIL '91 DLA R15 0537 P. MAHER @. FOUND NO METAL SOUNDING @ R/W SPLIT + FIELD DIVISIONS SOUTH + NORTH.
2. WEA 4 SEPT '91 @ 2' DEEP FORDIO "CORNUROY ROAD" TECHNIQUE - TIMBER MATING LAID 90° TO TRAFFIC FLOW BELOW ROAD SUB-BASE. @ 1.4' DEEP @ NORTH SIDE OF PIT (DUG TO SOUTH SIDE FIRST) FOUND  $\approx 1'$   $\phi$  ANGULAR STONE W/ UPPER EDGE UP W/ SLOT CUT INTO THAT UPPER RIDGE, NO OTHER VISABLE MARKINGS, STONE RESTING ON TIMBER MATING; REPID PER DETAIL. SEPT '91 SET RR. S W/C. P.C.
3. MON. 23 STONE'S REFS.

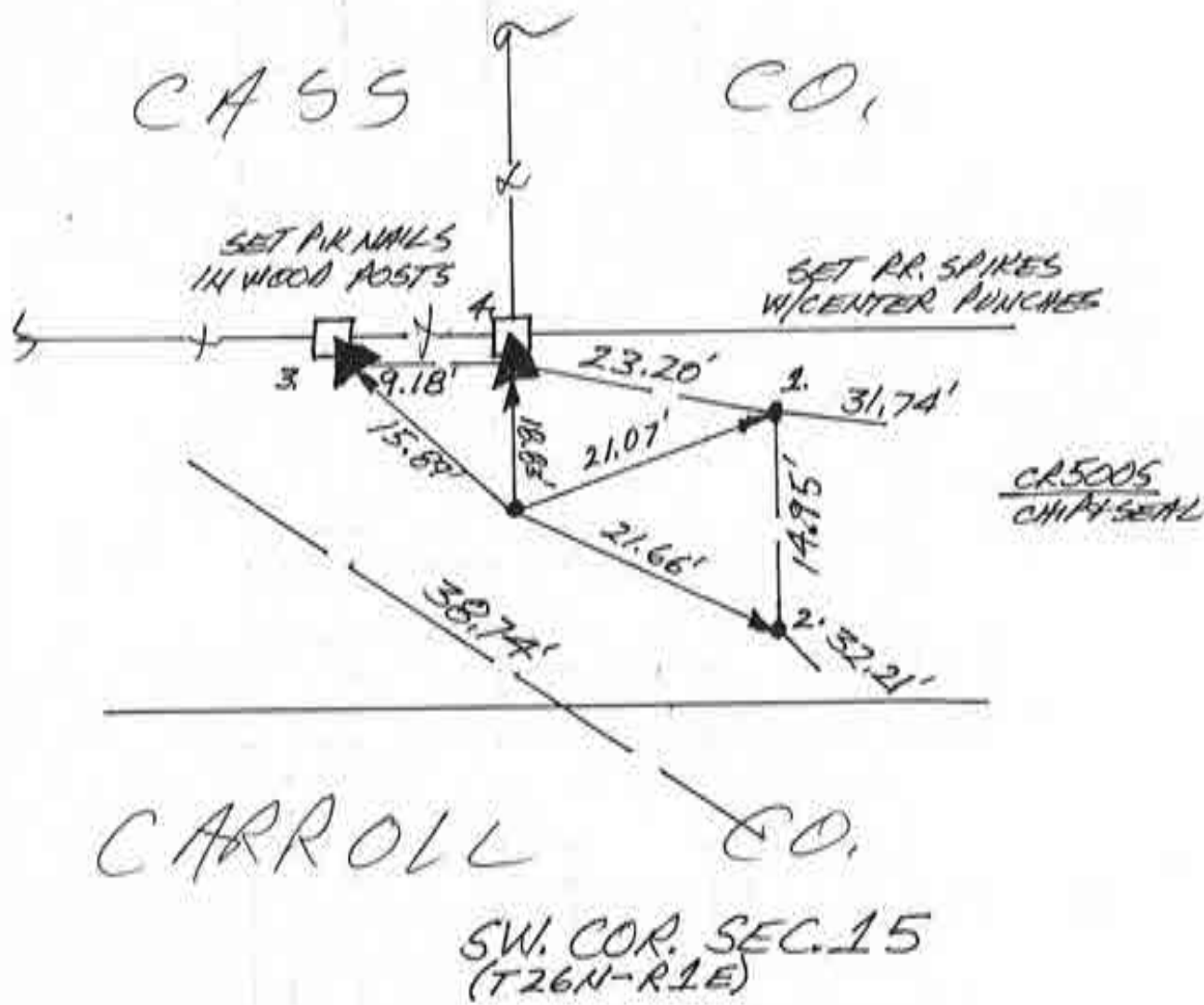
WOODS  $\rightarrow$  1 MILE + POSTS IN FIELD



WEST 1/4 COR. SEC. 15 (T26N-R1E)

N  
NO SCALE

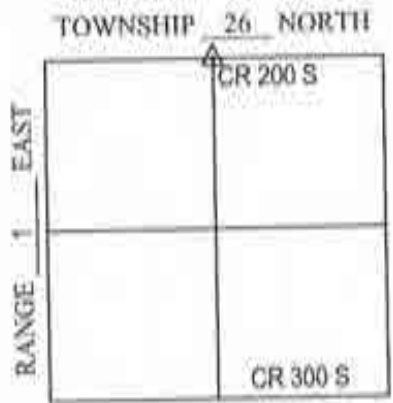
1. TUES. 30 APRIL '91 DLA RLS 0537 P. MAHER @  
FOUND P.K. NAIL @ R/W SPLIT + FIELD DIVISION  
NORTH. SET REFS. WILL DIG. FOUND P.K. NAIL'S  
REFS' 1. = 22.55' 2. = 22.69' 3. = 18.72' 4. = 16.50'
2. WED. 4 SEPT '91 JUST UNDER PAVEMENT FOUND  
TRIANGULAR STONE  $\approx \phi .5'$  THICK X 1.5' WIDE @ BASE  
X  $\approx 2'$  TALL W/ CROW'S FOOT CHISELED IN TOP,  
FLATTENED POINT & REF'D. AS FOLLOWS:  
1. = 21.07' 2. = 21.66' 3. = 15.81' 4. = 18.83'  
WILL SET R.R.S. W/C.A. @ STONE'S REFS.
3. MON. 23 SEPT '91 DRILL STONE & SET R.R.S. W/C.A.  
@ STONE'S REFS.



# CORNERSTONE RECORD BOOK

## SITE MAP

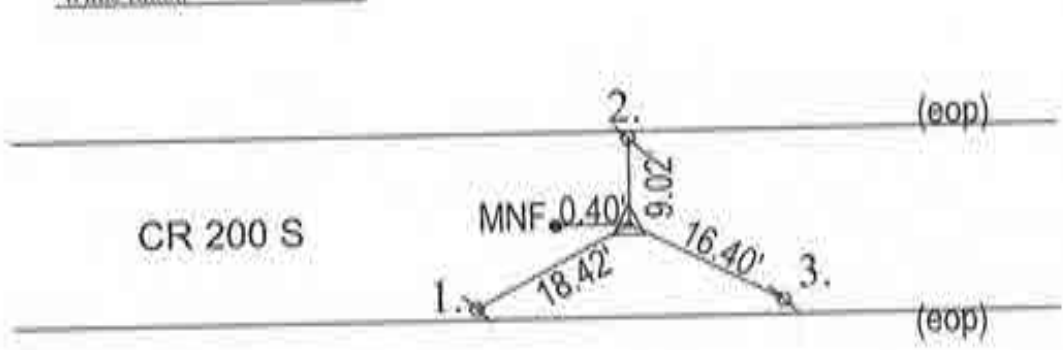
SECTION 3



OFFICE OF THE CASS COUNTY SURVEYOR, LOGANSPORT, INDIANA  
 CORNER DESCRIPTION: NE CORNER NW 1/4 SEC. 3, TWP-26-N, RNG-1-E (AA-7)  
 DATE RECOVERED: MAY 4, 2009  
 CORNER RECOVERED BY: RANDALL MILLER

**SURVEYOR'S REPORT:**  
 ON MAY 4, 2009 A MAG NAIL WAS FOUND AT THE SURFACE OF THE ROAD. NO DOCUMENTS WERE FOUND OR PROVIDED TO RANDALL MILLER AND ASSOCIATES, INC. INDICATING THE CORNER WAS EVER EXCAVATED. A 3'x3'x1' HOLE WAS EXCAVATED BY RANDALL MILLER AND ASSOCIATES, INC., WHERE A 6" x 6" STONE WAS FOUND APPROXIMATELY 12 INCHES BELOW THE ROAD SURFACE WITH HIGH POINT INTACT. ON SEPTEMBER 1, 2009, THE MAG NAIL WAS RESET AT IT'S FOUND LOCATION AND MEASURED 0.4' WEST OF THE STONE. ON SEPTEMBER 1, 2009, A 5/8 INCH DIAMETER IRON REBAR WITH A PLASTIC CAP STAMPED RMA FIRM #0074 WAS SET FLUSH WITH THE ROAD SURFACE OVER THE HIGH POINT OF SAID STONE. THE MONUMENT SET IS A CLOSING CORNER. THE AMENDED CORNER NEEDS TO BE DETERMINED AND MONUMENTED.

Witnessed by: Chuck Sterrit  
Rob Spradling  
Willie Elliott



MONUMENT SET: 5/8" DIA. IRON REBAR CAPPED RMA FIRM #0074 SET OVER HIGH POINT OF STONE

- REFERENCES:
1. MAG NAIL SET IN SOUTH EDGE OF PAVEMENT
  2. MAG NAIL SET IN NORTH EDGE OF PAVEMENT
  3. MAG NAIL SET IN SOUTH EDGE OF PAVEMENT

**CERTIFICATION:**  
 I, THE UNDERSIGNED, RANDALL MILLER, A LAND SURVEYOR REGISTERED IN THE STATE OF INDIANA UNDER I.C. 25-31, DO HEREBY CERTIFY THAT I HAVE RECOVERED THE CORNER HEREON SHOWN AND DESCRIBED.

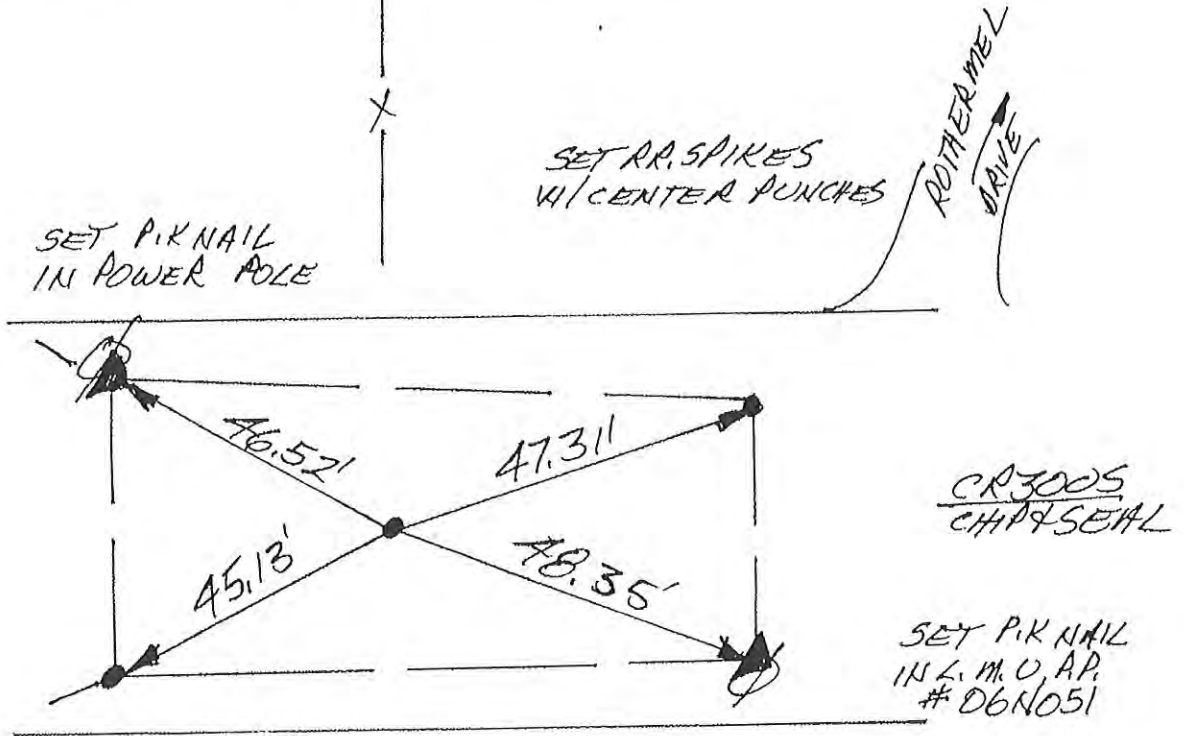
*Randall Miller*  
 RANDALL D. MILLER  
 R.L.S. #880001





N  
↑  
NO SCALE

1. TUES. 3 SEPT '91 OLA RLS 0537, P. WANNER  $\phi$ .  
W/ JIM DEHAVEN. MR. ROTHERMEL IN NE. COR.  
SAYS RR. SPIKE WAS SET BY SURVEY - BUT WAS  
DESTROYED DURING ROAD CONSTRUCTION. SPIKE  
WAS @ R/W SPLIT + FIELD DIVISION NORTH.  
FOUND  $\approx \phi.5$  THICK STONE STANDING ON THAT  
DIMENSION X. 1' WIDE (N-S) &  $\approx 1.5$ ' TALL  
W/ NO VISIBLE MARKINGS; REFD TOP & MASS  
AS PER DETAIL. STONE FITS ROTHERMEL'S SURVEY.
2. MON. 30 SEPT '91 SET RR.S. W/ C.P. @ STONE'S REFS.

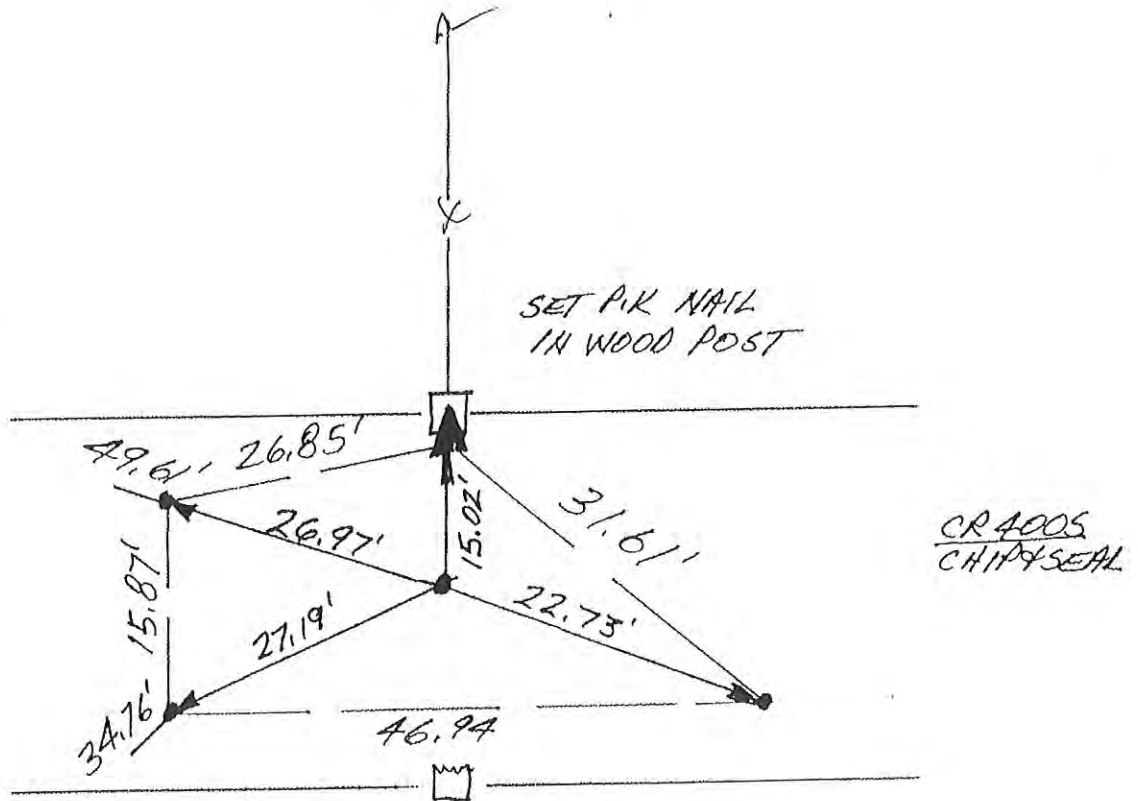


SOUTH 1/4 COR. SEC. 3  
(T26N-R1E)

J-A

N  
 NO SCALE

1. WED. 17 APR '91 OLA RLS 0537 P. MAYER  $\phi$ .  
 FOUND NO METAL SOUNDING; SET REFS; WILL DIG.
2. ~~WED.~~ 4 SEPT '91 @  $\phi$ . 4' DEEP FOUND LARGE  
 ANGULAR STONE W/ UPPER RIDGE, W/ JOINT RUNNING  
 E-W 21.5' LONG; STONE  $\phi$ . 8' THICK @ TOP; REF'D.  
 TOP & MASS AS PER DETAIL.
3. MON. 23 SEPT '91 SET RR. S. W/ C.P. @ STONE'S REFS  
 AFTER STONE DRILLED.

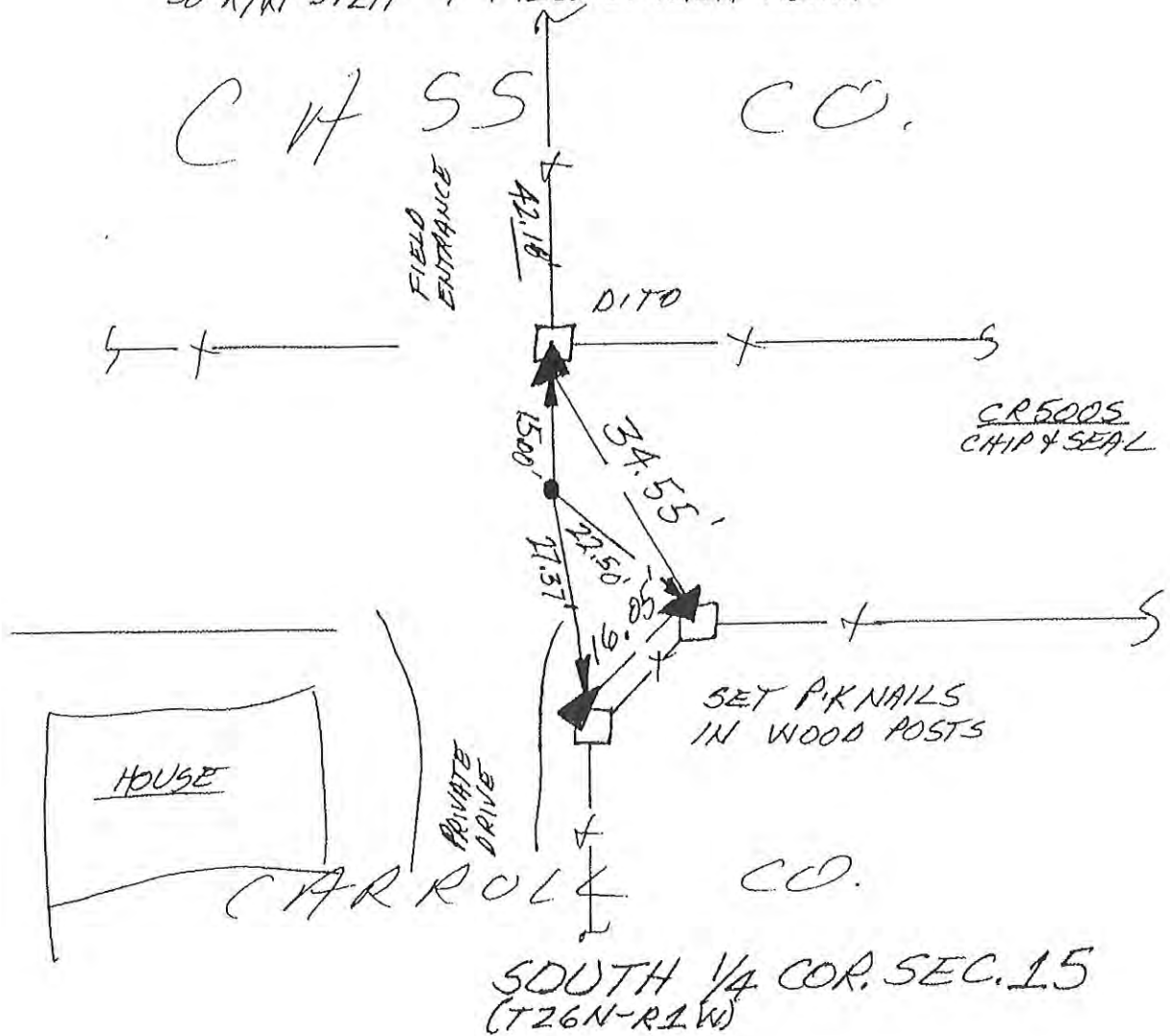


SET RR. SPIKES  
 W/ CENTER PUNCHES

NORTH  $\frac{1}{4}$  COR. SEC. 15  
 (T26N-R1E)

N  
↑  
NO SCALE

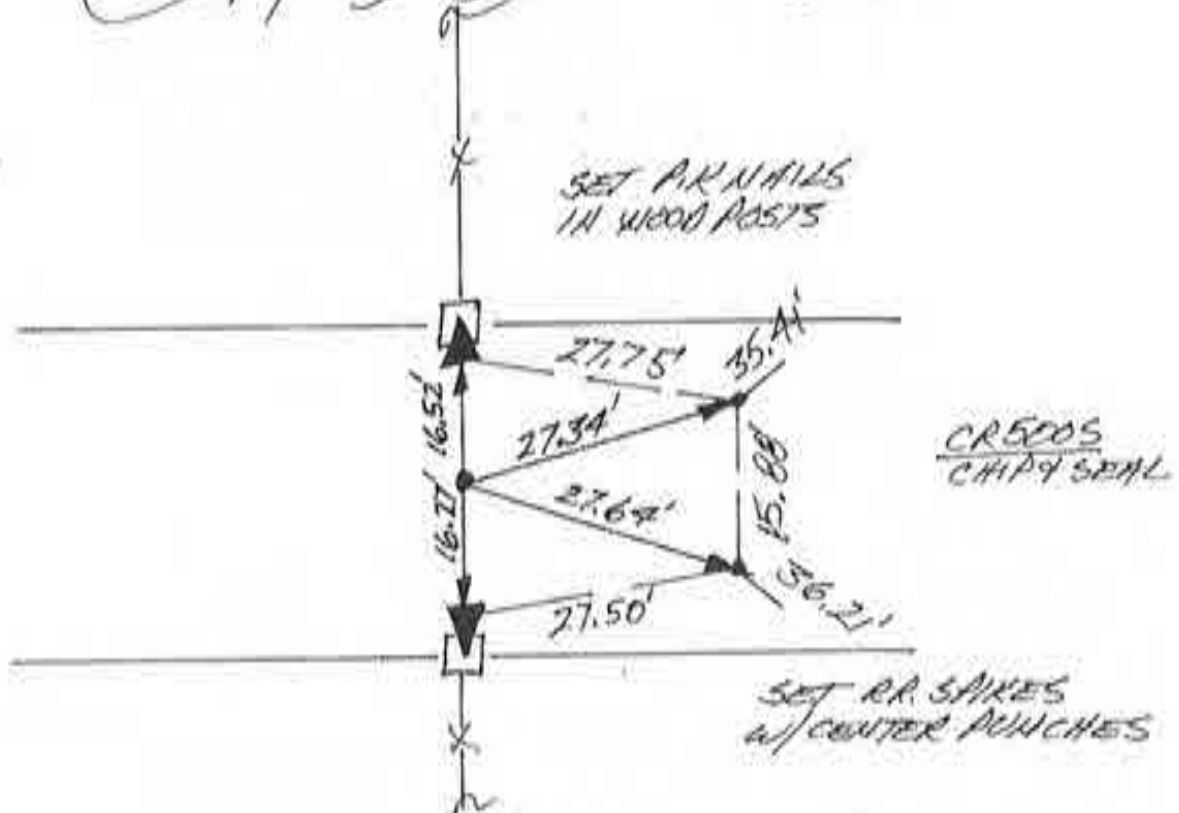
1. WED. 24 APRIL '91 OLA RLS 0537, A. MAYER & SONS FOUND NO METAL SOUNDING @ R/W SPLIT + FIELD DIVISIONS NORTH & SOUTH. SET REFS. WILL DIG.
2. MON. 9 SEPT '91 DUB 4' X 5' (E-W) X 3' DEEP HOLE @ R/W SPLIT + FIELD DIVISION NORTH & FOUND NO POST, NO PIT, NO STONE. FENCE APPEARS TO JOG EAST AROUND GRAIN BINS & FARM OPERATIONS & THEN JOG BACK WEST IN-LINE W/ NORTH FIELD DIVISION. WILL SPLIT R/W + NORTH FENCE. DID FIND SMALL LOOP OF FENCE WIRE AS IF IT WERE WRAPPED AROUND A ROUND POST - WIRE IN MIDDLE OF HOLE, WHERE SPIKE WILL BE SET.
3. MON. 30 SEPT '91 SET RR SPIKE W/ CENTER PUNCH @ 30' R/W SPLIT + FIELD DIVISION NORTH.



N  
 NO SCALE

1. TUES. 30 APRIL '91 DLARLS 0537, A MAHER @ FOUND NO METAL SOUNDING @ R/W SPLIT + FIELD DIVISIONS NORTH + SOUTH; SET REFS; WILL DIG.
2. WED. 4 SEPT '91 @ BOTTOM OF #2 STONE BASE FOUND 4 PIECES OF LIMESTONE ON #065; AS A MASS THEY MEASURE TOGETHER @ 1' @; REF'D TO A @ MASS AS PER DETAIL; NO VISABLE MARKINGS.
3. MON 23 SEPT '91 SET RR S. W/ C.A. @ STONE'S REFS.

CASS CO.



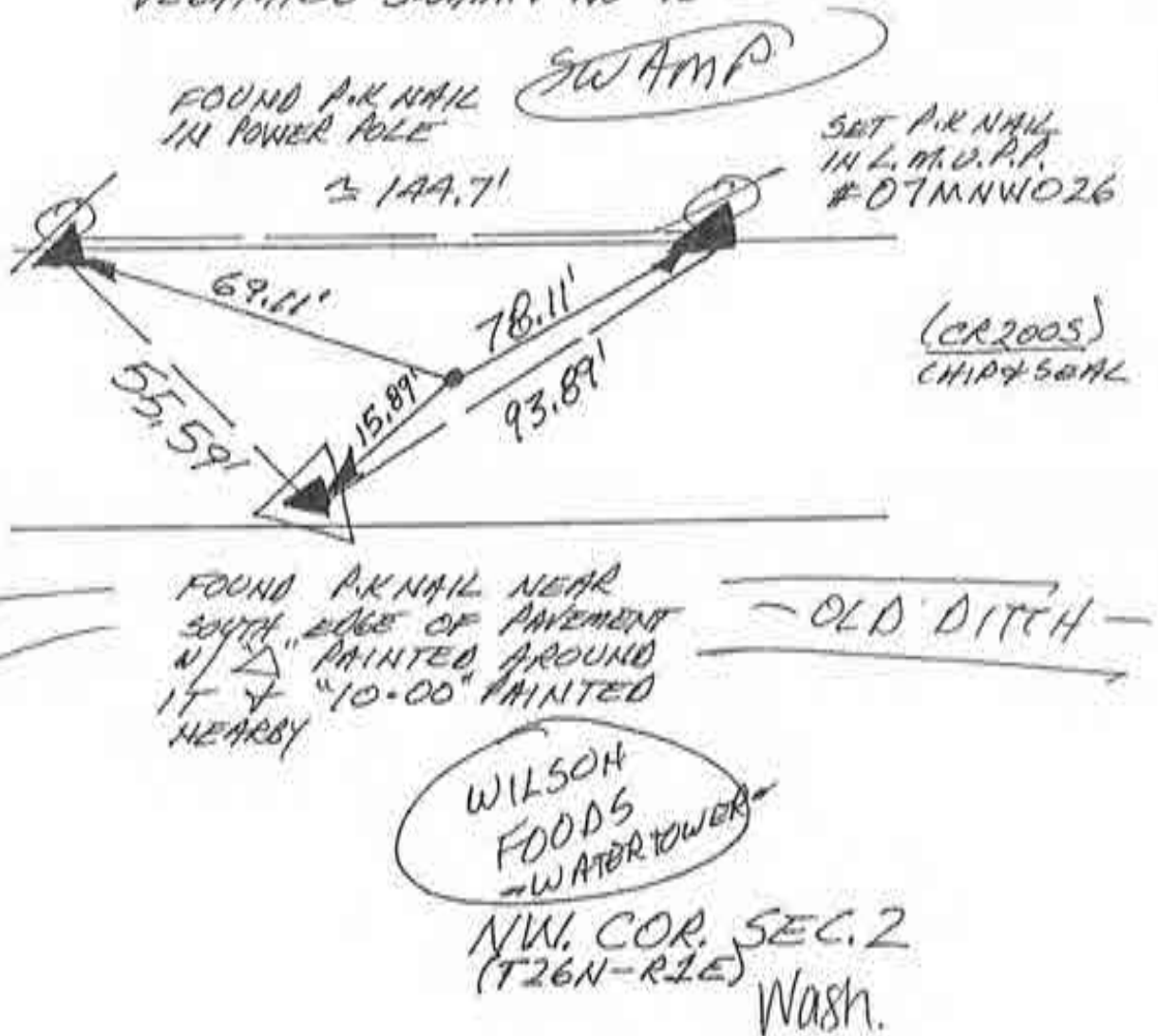
SOUTH 1/4 COR. SEC. 15  
 (T26N-R1E)

CARROLL CO.

F-B<sub>2</sub>

NO SCALE

- MON 26 AUG '91 DLA R15 0537 P. MAYER & FOUND BOAT SPIKE (45E CENTER PUNCH) @ R/W SPLIT + (AIR PHOTO INTERPRETTED) WEST EDGE OF WILSON FOODS WATER TOWER. SPIKE IS  $\approx \phi .3'$  DEEP. ALSO FOUND P.K NAIL IN POWER POLE TO THE NW. & A P.K NAIL IN THE PAVEMENT SW. OF THE FOUND SPIKE w/ A TRIANGLE PAINTED AROUND IT, AND THE APPARENT STATIONING OF "10-00" - (?). SET ANOTHER REF. THIS AREA IS ISOLATED & THE ROAD IS BUILT UP (w/ DITCH SPOILS LIKELY)  $\approx 3-4'$  WHICH GENERAL PRECLUDES CHANCES OF ROOT OR STONE BELOW. AREA IS GENERALLY VEGETATED SWAMP. NO DIG.



N  
↑  
NOSCALE

1. MON. 26 AUG '91 ALA RLS 0537 P. MAYER &  
FOUND 2 QUESTIONABLE METAL SOUNDINGS  
@ R/W SPLIT + FIELD DIVISIONS NORTH &  
SOUTH. NO CO. HWY. DIB IN ASPHALT ROAD.  
SOUNDINGS NOT RELIABLE ENOUGH TO JUSTIFY  
CHIPPING-UP ROAD IN HEAVY INDUSTRIAL  
TRAFFIC; NOR SETTING SPIKE DOWN THROUGH  
SOUNDING; POSITION REQUIRES RETRACING  
ADJACENT FACTORY PROPERTIES & IS ∴  
BEYOND THE SCOPE OF THIS PROJECT.

WEST 1/4 COR. SEC. 2  
(T26N-R1E)

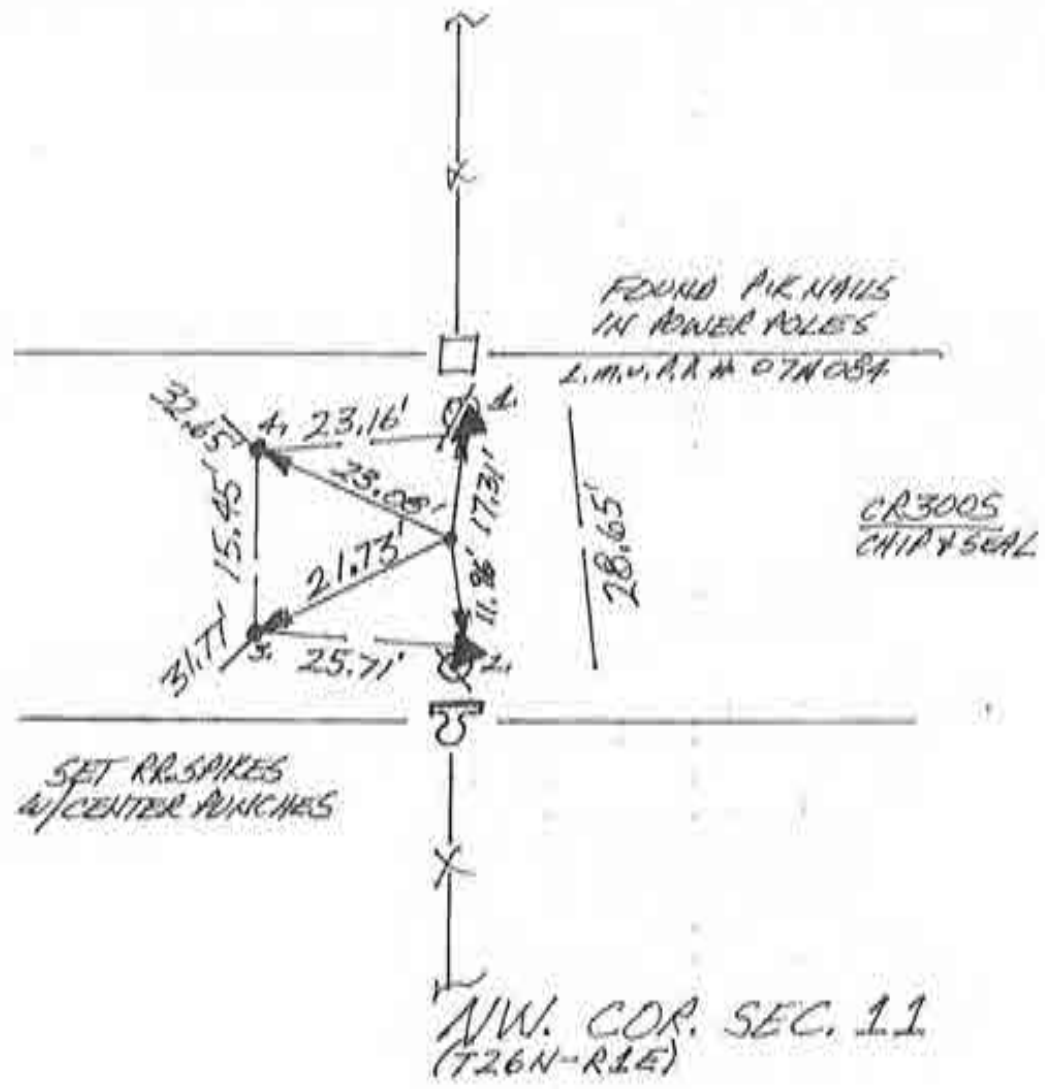
83

~~K=3~~

Corner CC-9 2009 Project

N  
 NO SCALE

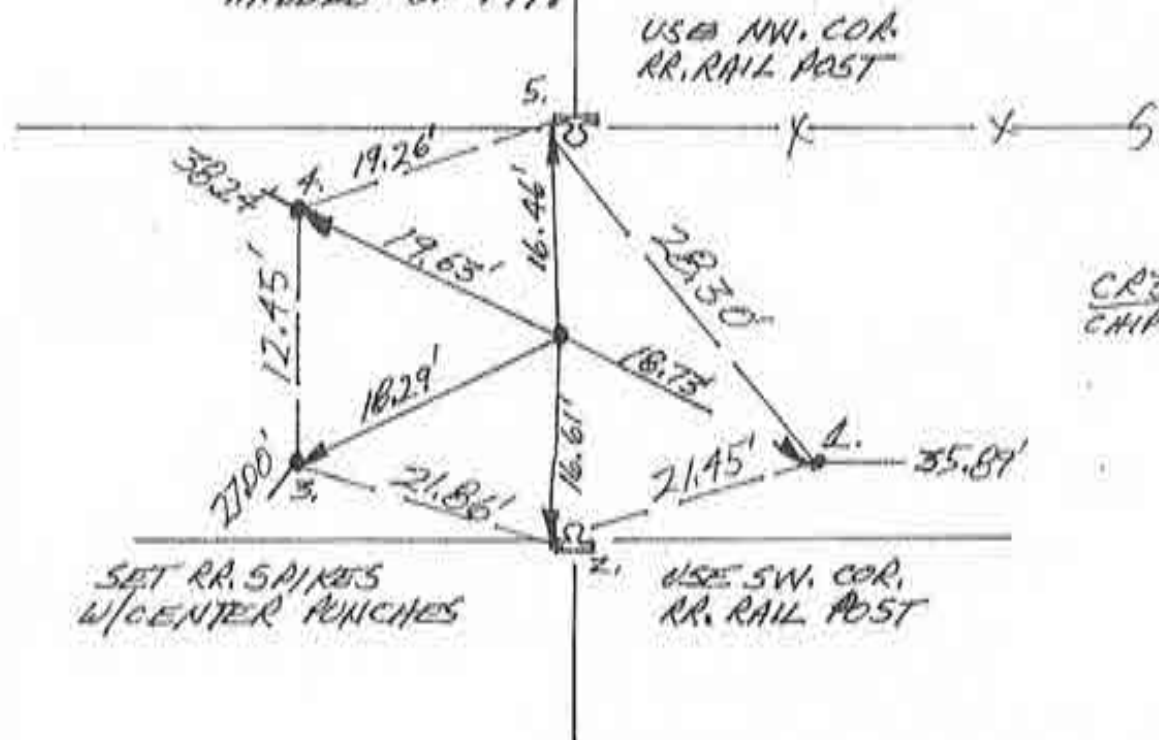
1. WED. 20 MARCH '91 DLA RLS 0537 P. MAIER  $\phi$ .  
 FOUND RR SPIKE (4 SET CENTER PUNCH) @ 3' R/W  
 SPLIT + FIELD DIVISIONS NORTH + SOUTH - SPIKE  
 HAS PREVIOUS REFERENCES FOUND AS PICK NAILS IN  
 POWER POLES. SET REFS. WILL DIG. FOUND SPIKES  
 REFS  $\rightarrow$  1. = 15.64' 2. = 13.20' 3. = 23.18' 4. = 23.39'
2. FRI. 19 JULY '91 FOUND  $\phi$  1.5' TALL X 1'  $\phi$  TRIANGULAR  
 STONE W/ POINT UP @  $\approx$  2' DEEP, TOP POINT'S REFS  $\rightarrow$   
 1. = 17.31' 2. = 11.96' 3. = 21.73' 4. = 23.08'.  
 WILL SET RR S. W/C.A. @ STONE'S REFS. POSITION  
 FALLS  $\approx$  1.5' WEST OF RR RAIL + FIELD DIVISION SOUTH.
3. WED. 21 AUG '91 SET RR S. W/C.A. @ STONE'S REFS.



~~K-A~~

N  
NO SCALE

1. WED. 20 MARCH '91 OLA RLS 0537, A. MAYER & C. FOUND 3/4"  $\phi$  REBAR (4 SET CENTER PUNCH) @ CORNER SPLIT + FIELD DIVISIONS; SET REFS; WILL DIG- FOUND REBAR'S REFS  $\rightarrow$  1. = 18.73', 2. = 16.61'; 3. = 18.29', 4. = 19.63', 5. = 16.46'
2. FRI. 19 JULY '91 FOUND PIT OF STONES  $\approx$   $\phi$  4' DEEP W/ FLAT TABLET  $\approx$  1.5' LONG  $\times$   $\phi$  5' WIDE  $\times$   $\phi$  2' THICK LYING FLAT ON TOP OF  $\approx$  1'  $\phi$ , BOTH STONES HAVE NO MARKS; TOP & MASS, ROUND STONE  $\rightarrow$  1. = 18.40', 2. = 15.53', 3. = 18.16', 4. = 20.19', 5. = 17.49'. LYING ALONGSIDE @ EAST EDGE FOUND TWO MORE STONES W/ 2" SW" & THE OTHER SET & UNDERNEATH FOUND 1/2" SQUARE TABLET ON END  $\phi$   $\approx$  1.5' LONG - ALL OTHER STONES FORMED PIT AROUND THIS, TOP & MASS = 1. = 18.76', 2. = 16.01', 3. = , 4. = 19.75', 5. = 17.00'. WILL SET RR. SPIKE W/ C.P. W/ @ FOUND REBAR'S REFS. REBAR WAS A COMMERCIAL SURVEYOR'S SPIKE OR BOAT SPIKE, WHICH FALLS IN MIDDLE OF PIT.



CR 3505  
CHIP & SEAL

WEST 1/4 COR. SEC. 11  
(T26N-R1E)

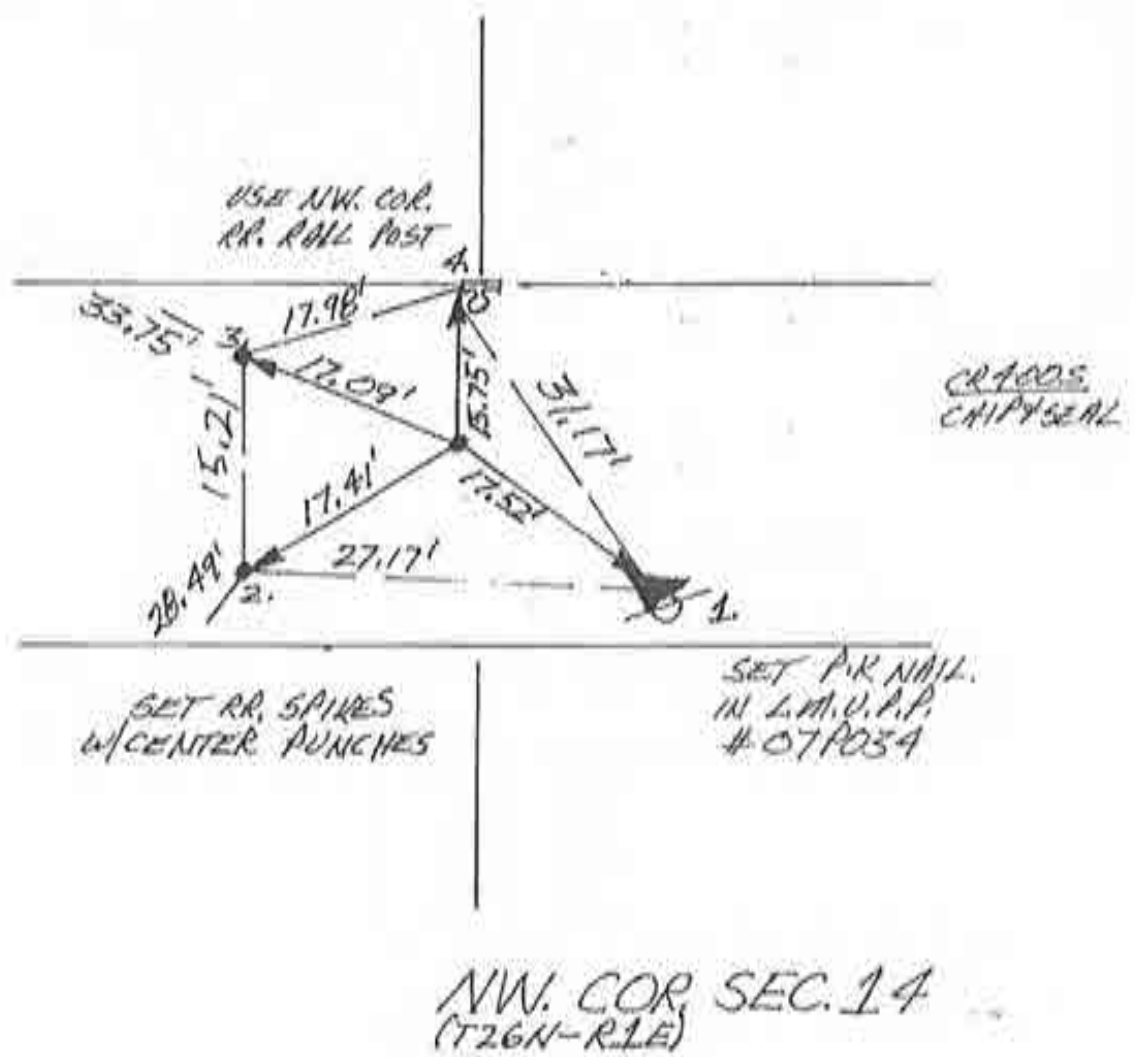
3. WED 21 AUG '91 SET R.R.S. W/C.P. @ FOUND REBAR'S REFS.

~~A-5~~



N  
↑  
NO SCALE

1. WED. 20 MARCH '91 04A RLS 0537 P. MAHER cp.  
FOUND RR. SPIKE (W/SET CENTER PUNCH) @ C & R/W SPLIT  
+ FIELD DIVISIONS NORTH & SOUTH. SPIKE IS 2' x 1.5'  
SOUTH OF OBVIOUS BUBBLE IN PAVEMENT CAUSED  
BY STONE UNDERNEATH. SET REFS. WILL DIG. FOUND  
SPIKE'S REFS → 1. = 16.72', 2. = 16.81', 3. = 17.51', 4. = 16.86'.
2. FRI. 19 JULY '91 BUBBLE WAS A LARGE STONE. REFS =  
1. = 17.52', 2. = 17.41', 3. = 17.09', 4. = 15.75'  
& 1.5' OF STONE'S TOP POINTED EDGE @ 1/2 MASS WAS  
REF. 4. STONE ESTIMATED TO BE 2' TALL X 1.5' X 1' THICK.  
WILL DRILL HOLE IN STONE FOR RR. SPIKE.
3. WED. 21 AUG '91 SET RR. S. W. C. P. @ STONE'S REFS.  
— DRILLED STONE.



SITE MAP

SECTION 15

TOWNSHIP 26 NORTH



CORNERSTONE RECORD BOOK

OFFICE OF THE CASS COUNTY SURVEYOR, LOGANSPORT, INDIANA

CORNER DESCRIPTION: EAST 1/4 CORNER SEC. 15, TWP-26-N, RNG-1-E

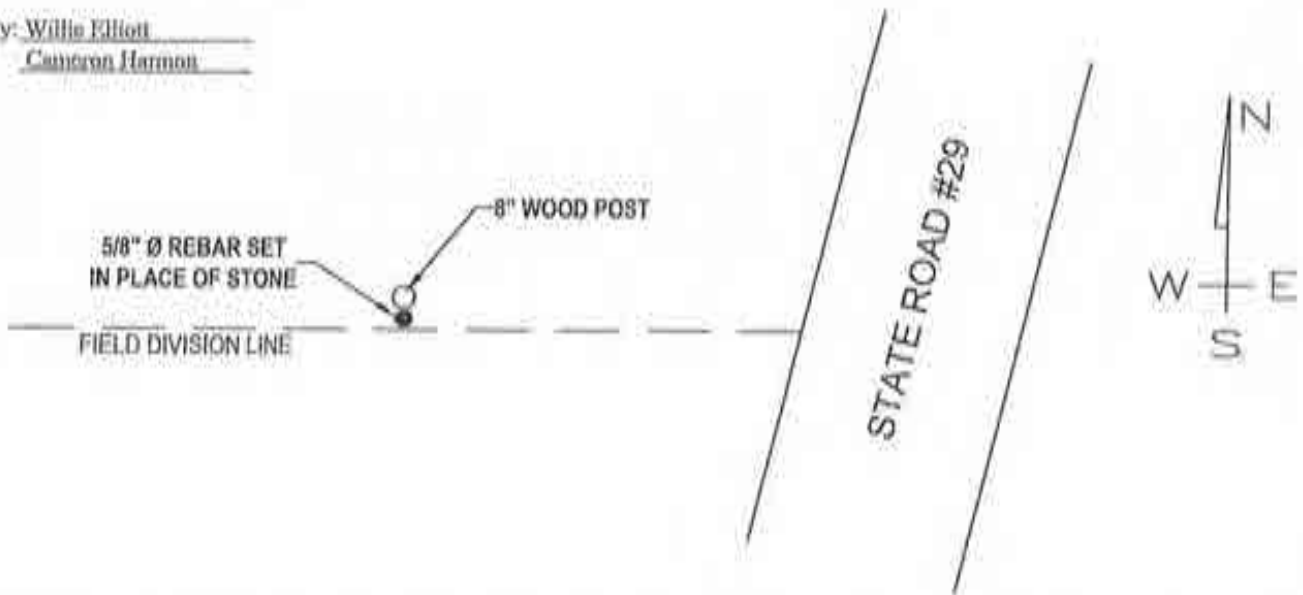
DATE RECOVERED: DECEMBER 2, 2009

CORNER RECOVERED BY: RANDALL MILLER

SURVEYOR'S REPORT:

THE CASS COUNTY RECORDS PROVIDED NO PRIOR EXCAVATION HISTORY FOR THIS CORNER. ON DECEMBER 2, 2009, A 2 OR 3 MAN STONE WAS FOUND IN APPARENT DISTURBED CONDITION NEAR THE SURFACE OF THE GROUND AND NEXT TO THE SOUTH SIDE OF THE BASE OF AN 8" WOOD CORNER POST. THE STONE HAD APPARENT ORIGINAL MARKINGS "1/4 5" AND SAID MARKINGS WERE FOUND FACING THE GROUND. ON THE SAME DAY, THE STONE WAS REMOVED AND A 5/8" DIAMETER IRON REBAR WAS SET FLUSH WITH THE SURFACE OF THE GROUND NEXT TO THE SOUTH SIDE OF SAID WOOD CORNER POST. DUE TO EXISTING CROPS, IT WAS DETERMINED NOT TO SET NEW REFERENCE MONUMENTATION AT THIS TIME.

Witnessed by: Willis Elliott  
Cameron Harmon



MONUMENT SET: 5/8" DIAMETER IRON REBAR SET FLUSH WITH GRADE IN PLACE OF DISTURBED STONE

- REFERENCES: 1. \_\_\_\_\_  
 2. \_\_\_\_\_  
 3. \_\_\_\_\_

CERTIFICATION:

I, THE UNDERSIGNED, RANDALL MILLER, A LAND SURVEYOR REGISTERED IN THE STATE OF INDIANA UNDER I.C. 25-31, DO HEREBY CERTIFY THAT I HAVE RECOVERED THE CORNER HEREON SHOWN AND DESCRIBED.

Randall Miller  
 RANDALL D. MILLER  
 R.L.S. #880001

