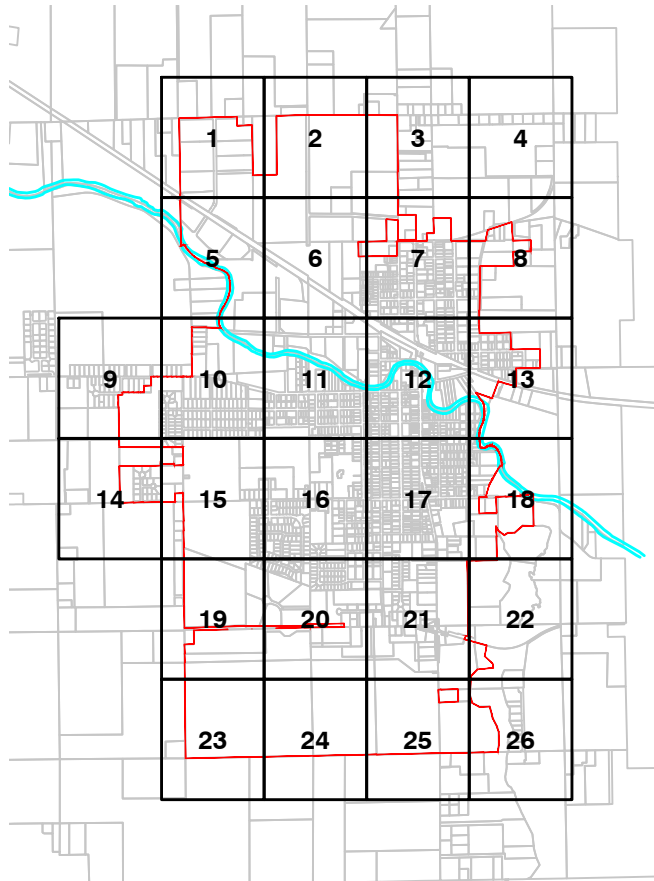


ZONING MAP


CITY OF LIGONIER, INDIANA



A-AGRICULTURE



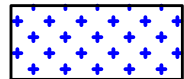
CD- CONSERVANCY DISTRICTS




R1- RESIDENTIAL DISTRICTS 1



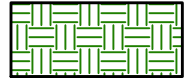
R2- RESIDENTIAL DISTRICTS 2



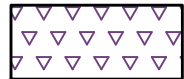
R3- RESIDENTIAL DISTRICTS 3




R4- RESIDENTIAL DISTRICTS 4



R5- RESIDENTIAL DISTRICTS 5



GB- GENERAL BUSINESS



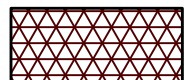
CB- CENTRAL BUSINESS



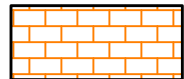
I1- INDUSTRIAL DISTRICTS (LIGHT)



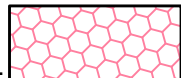
I2- INDUSTRIAL DISTRICTS (MEDIUM)



I3- INDUSTRIAL DISTRICTS (HEAVY)



PD-B- COMMERCIAL/RETAIL



PD-I- INDUSTRIAL



PD-R- RESIDENTIAL



CLIENT:

CITY OF LIGONIER

NORTH:



SCALE:

N/A

PREPARED BY:



PROJECT NAME:

ZONING & ANNEXATIONS

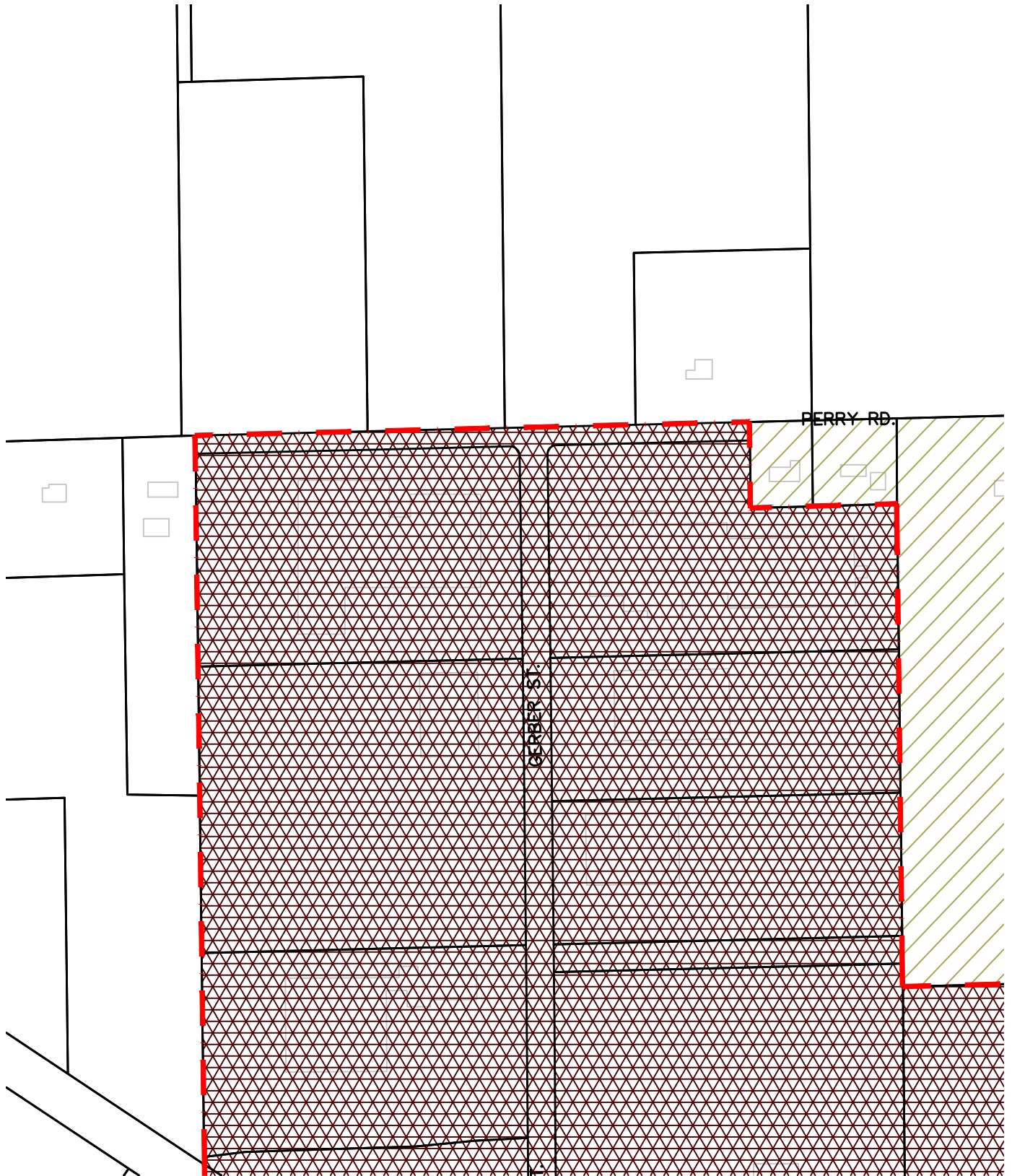
PROJECT #:

202404D

EXHIBIT #:

INDEX

ZONING MAP - 2025



CLIENT:

CITY OF LIGONIER

ZONING MAP - 2025


NORTH:



SCALE:

1:300

PREPARED BY:



PROJECT NAME:

ZONING & ANNEXATIONS

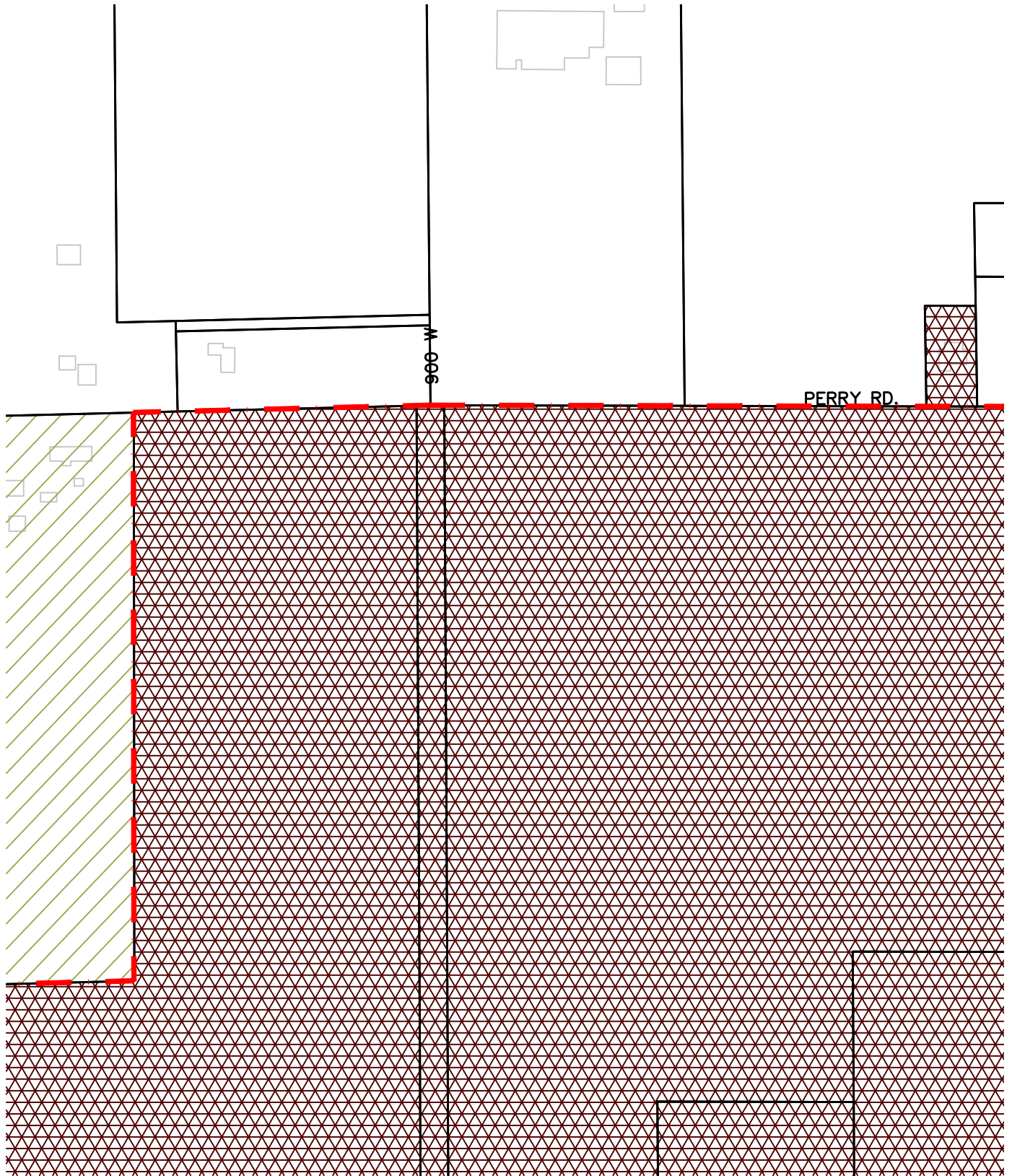
PROJECT #:

202404D

EXHIBIT #:

1 OF 26

06/18/2025 10:57am F:\TRAD_PROJECTS\2024\LIGONIER\ANNEX & ZONING\LIGONIER ZONING BASE 2025.DWG




NORTH:



SCALE:

1:300

PREPARED BY:



PROJECT NAME:

ZONING & ANNEXATIONS

PROJECT #:

202404D

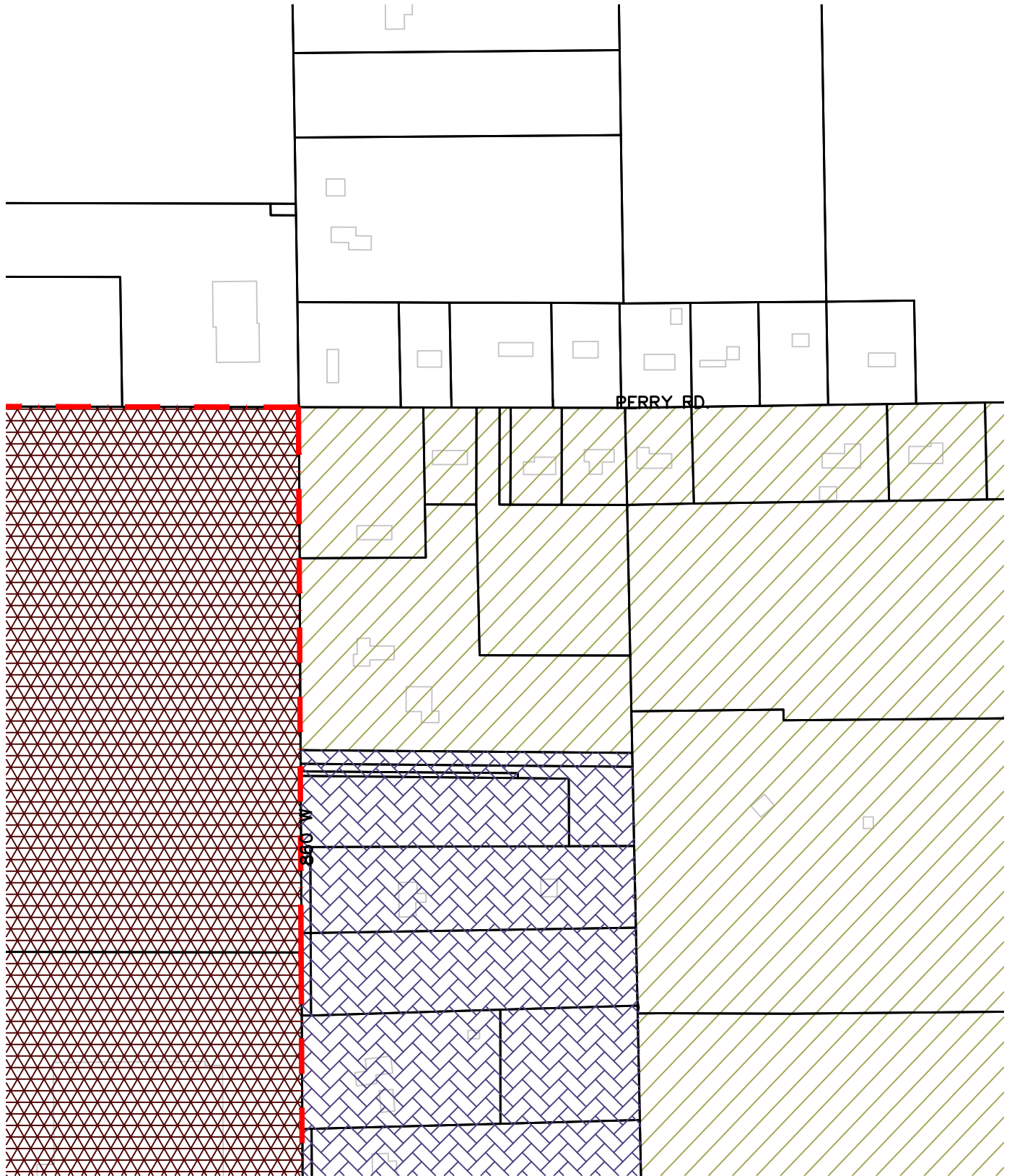
EXHIBIT #:

2 OF 26

CLIENT:

CITY OF LIGONIER

ZONING MAP - 2025




NORTH:



SCALE: 1:300

PREPARED BY:



PROJECT NAME:

ZONING & ANNEXATIONS

PROJECT #:

202404D

EXHIBIT #:

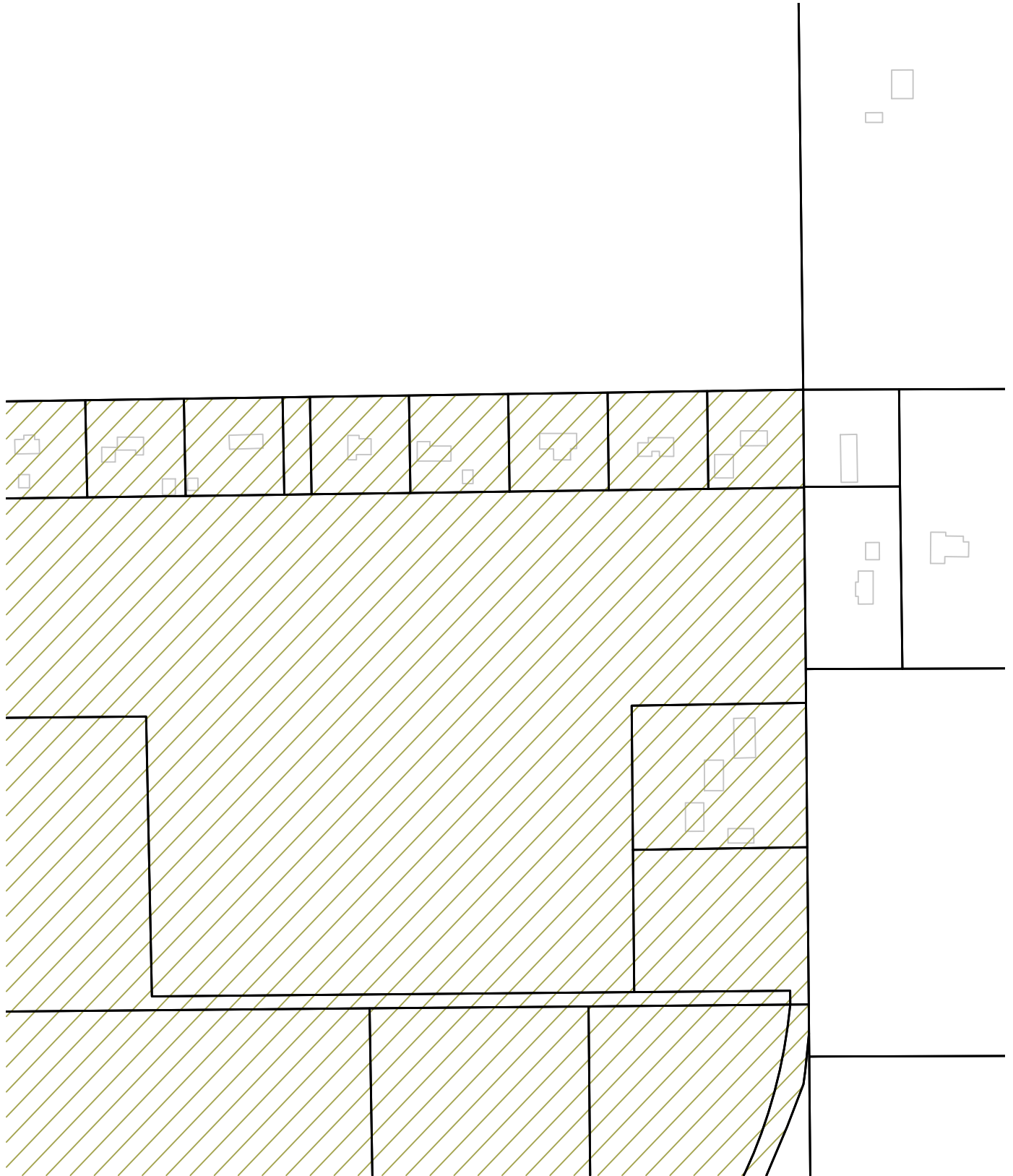
3 OF 26

CLIENT:

CITY OF LIGONIER

ZONING MAP - 2025

06/18/2025 10:57am F:\TRIAD_PROJECTS\2024\LIGONIER\ANNEX & ZONING\LIGONIER ZONING BASE 2025.DWG



CLIENT:

CITY OF LIGONIER


NORTH:



SCALE:

1:300

PREPARED BY:



PROJECT NAME:

ZONING & ANNEXATIONS

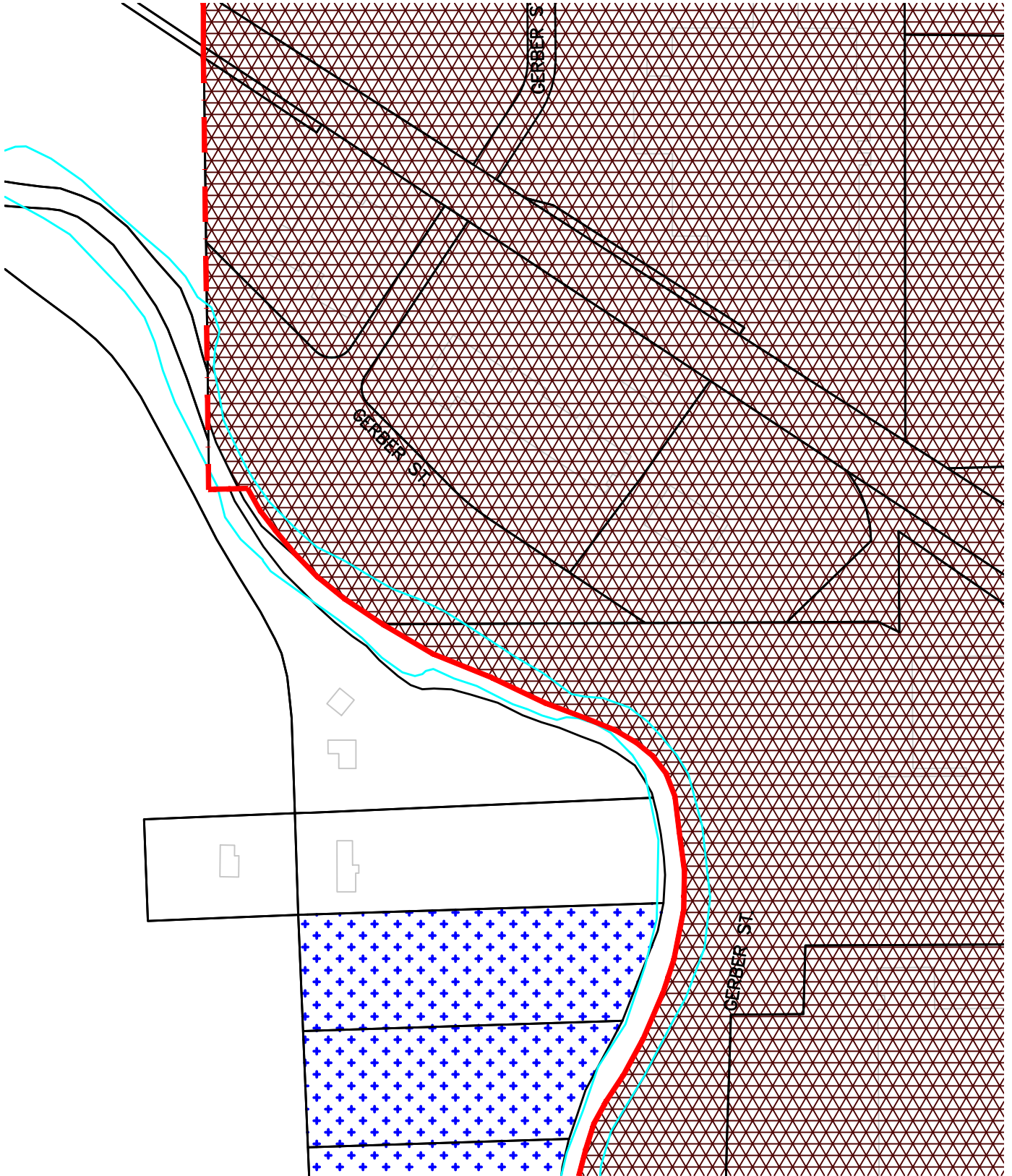
PROJECT #:

202404D

EXHIBIT #:

4 OF 26

ZONING MAP - 2025



NORTH:



SCALE:

1:300

PREPARED BY:



PROJECT NAME:

ZONING & ANNEXATIONS

PROJECT #:

202404D

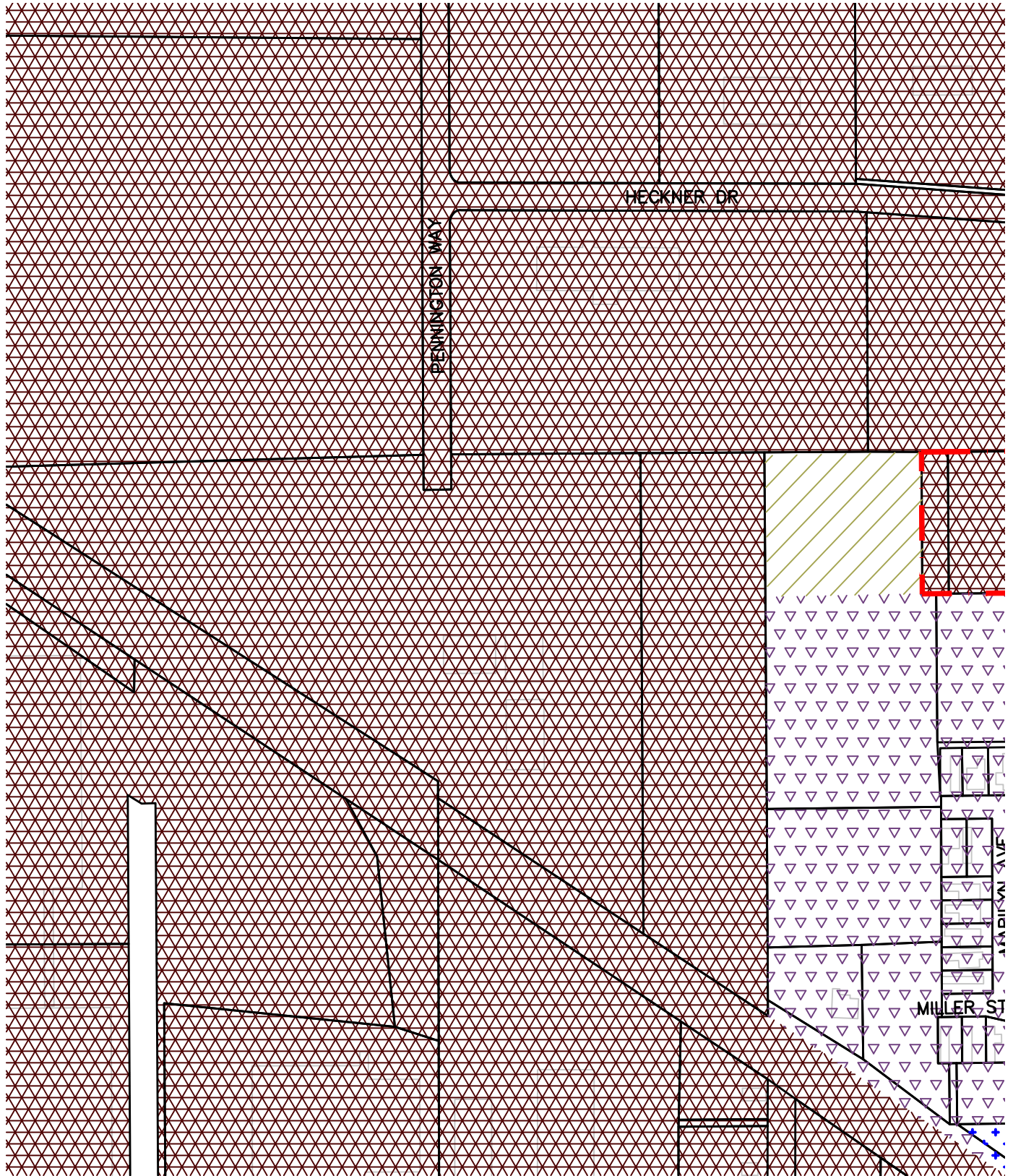
EXHIBIT #:

5 OF 26

CLIENT:

CITY OF LIGONIER

ZONING MAP - 2025




NORTH:



SCALE:

1:300

PREPARED BY:



PROJECT NAME:

ZONING & ANNEXATIONS

PROJECT #:

202404D

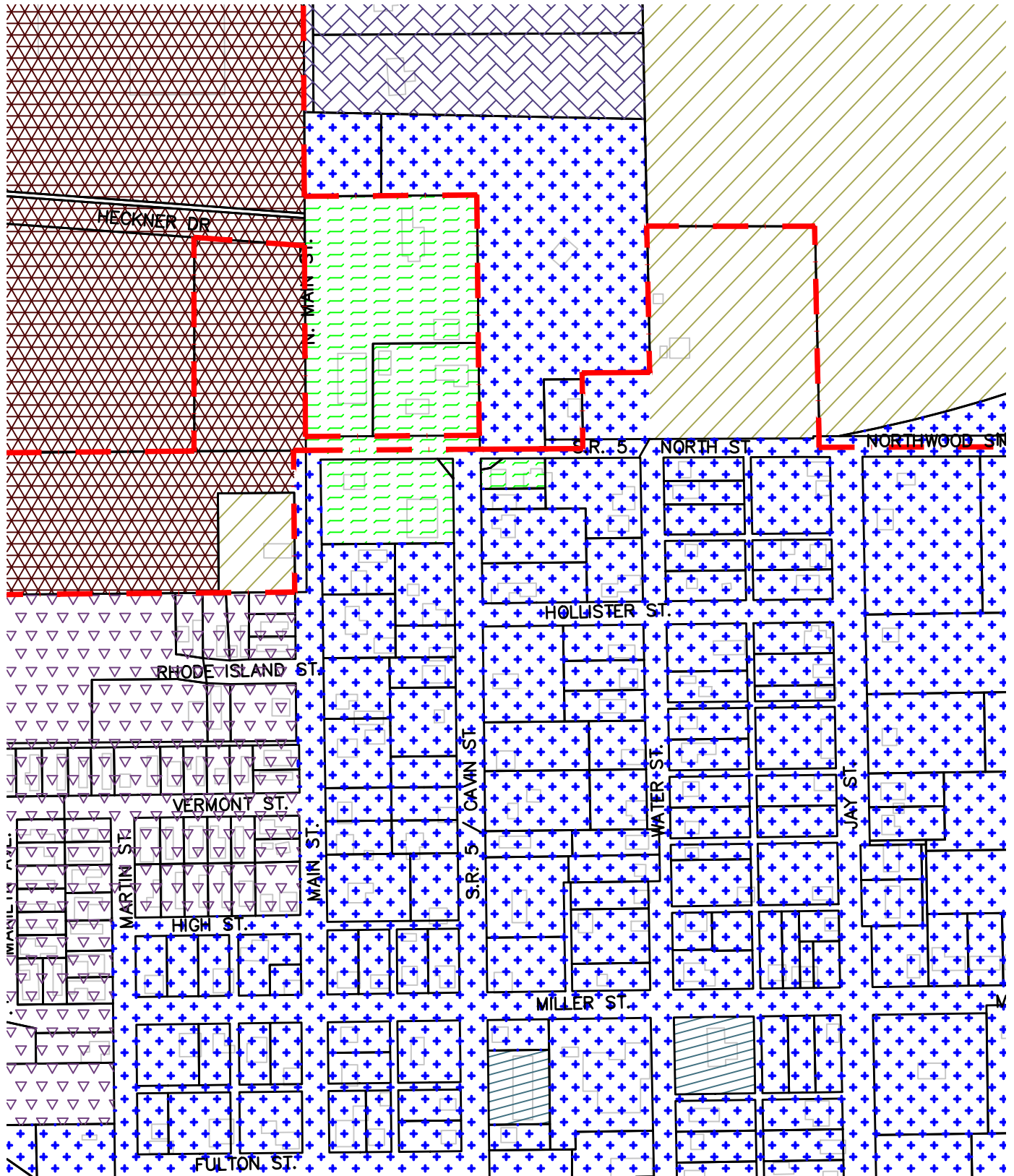
EXHIBIT #:

6 OF 26

CLIENT:

CITY OF LIGONIER

ZONING MAP - 2025



NORTH:




SCALE:
1:300

CLIENT:

CITY OF LIGONIER

ZONING MAP - 2025

PREPARED BY:



PROJECT NAME:

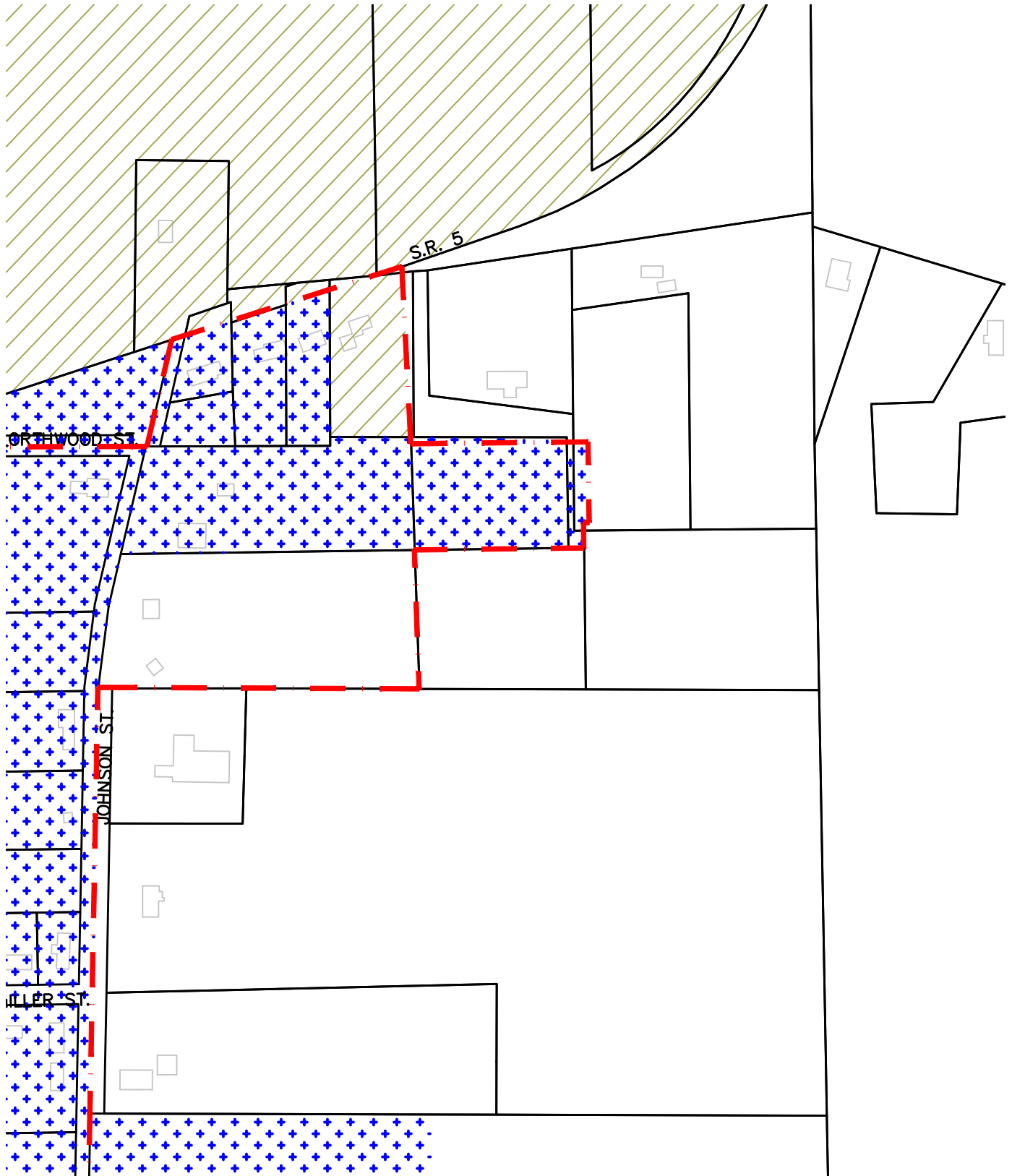
ZONING & ANNEXATIONS

PROJECT #:

202404D

EXHIBIT #:

7 OF 26



CLIENT:

CITY OF LIGONIER


NORTH:



SCALE:

1:300

PREPARED BY:



PROJECT NAME:

ZONING & ANNEXATIONS

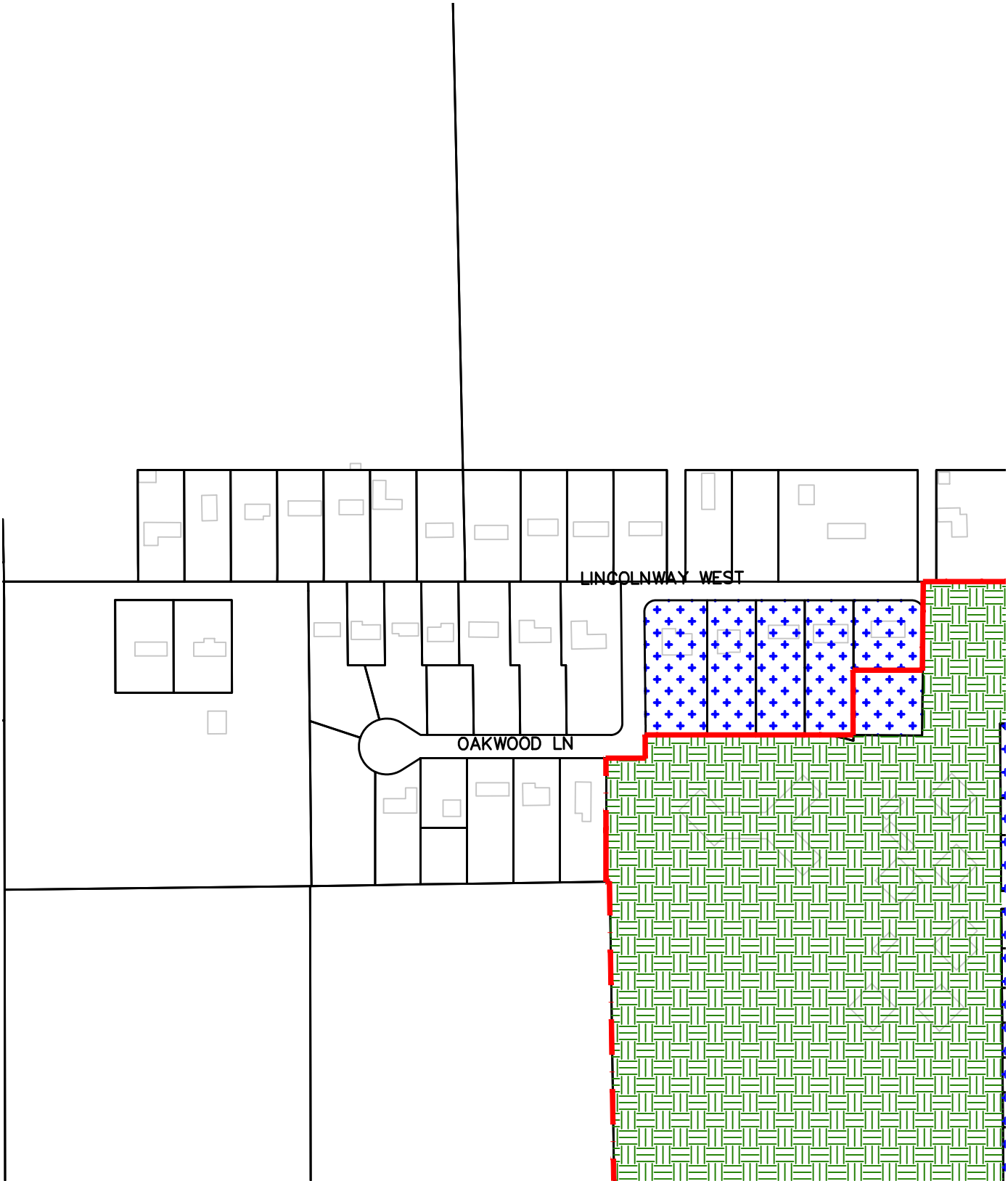
PROJECT #:

202404D

EXHIBIT #:

8 OF 26

ZONING MAP - 2025



CLIENT:

CITY OF LIGONIER

ZONING MAP - 2025


NORTH:



SCALE:

1:300

PREPARED BY:



PROJECT NAME:

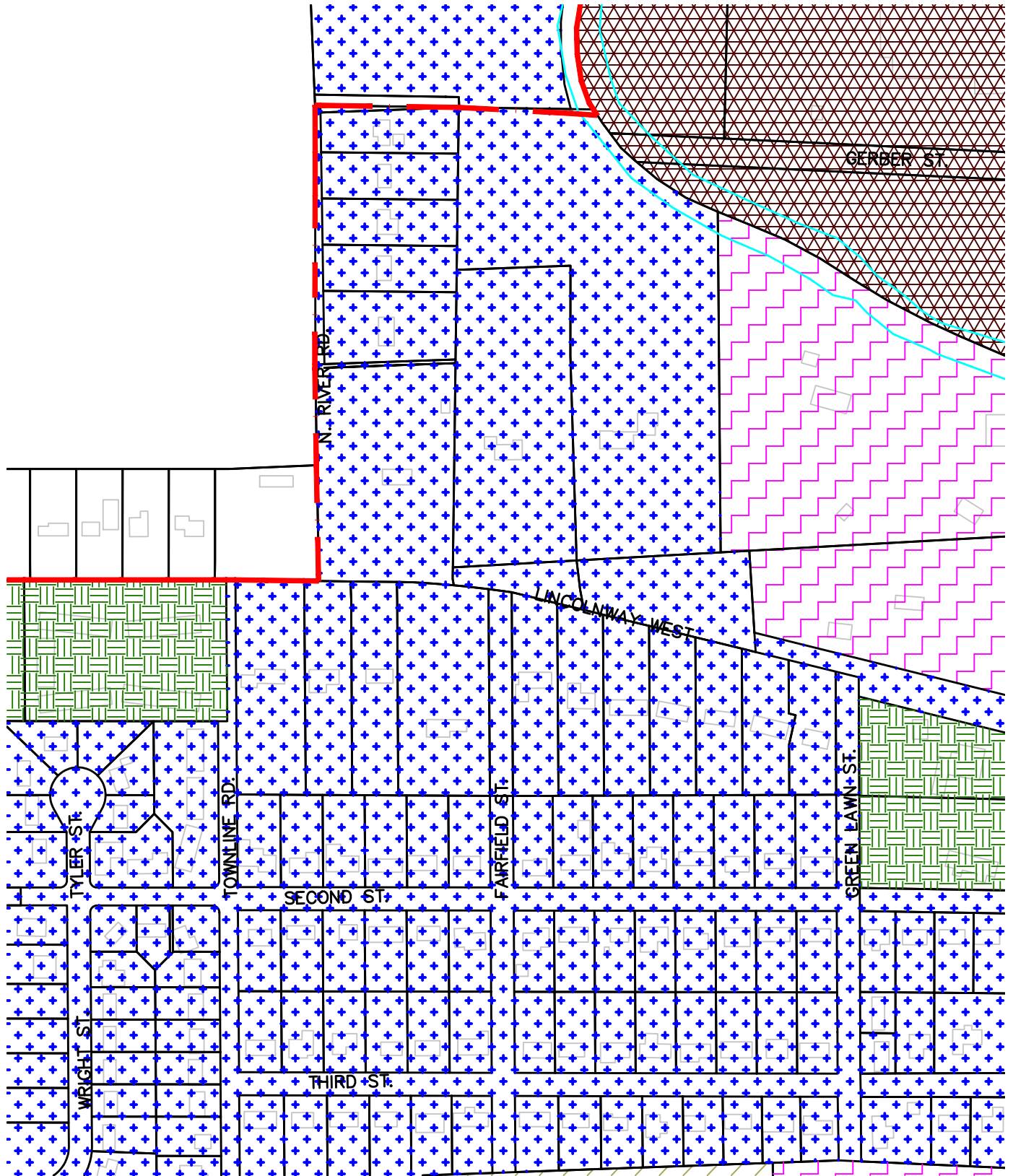
ZONING & ANNEXATIONS

PROJECT #:

202404D

EXHIBIT #:

9 OF 26




NORTH:



SCALE:

1:300

PREPARED BY:



PROJECT NAME:

ZONING & ANNEXATIONS

PROJECT #:

202404D

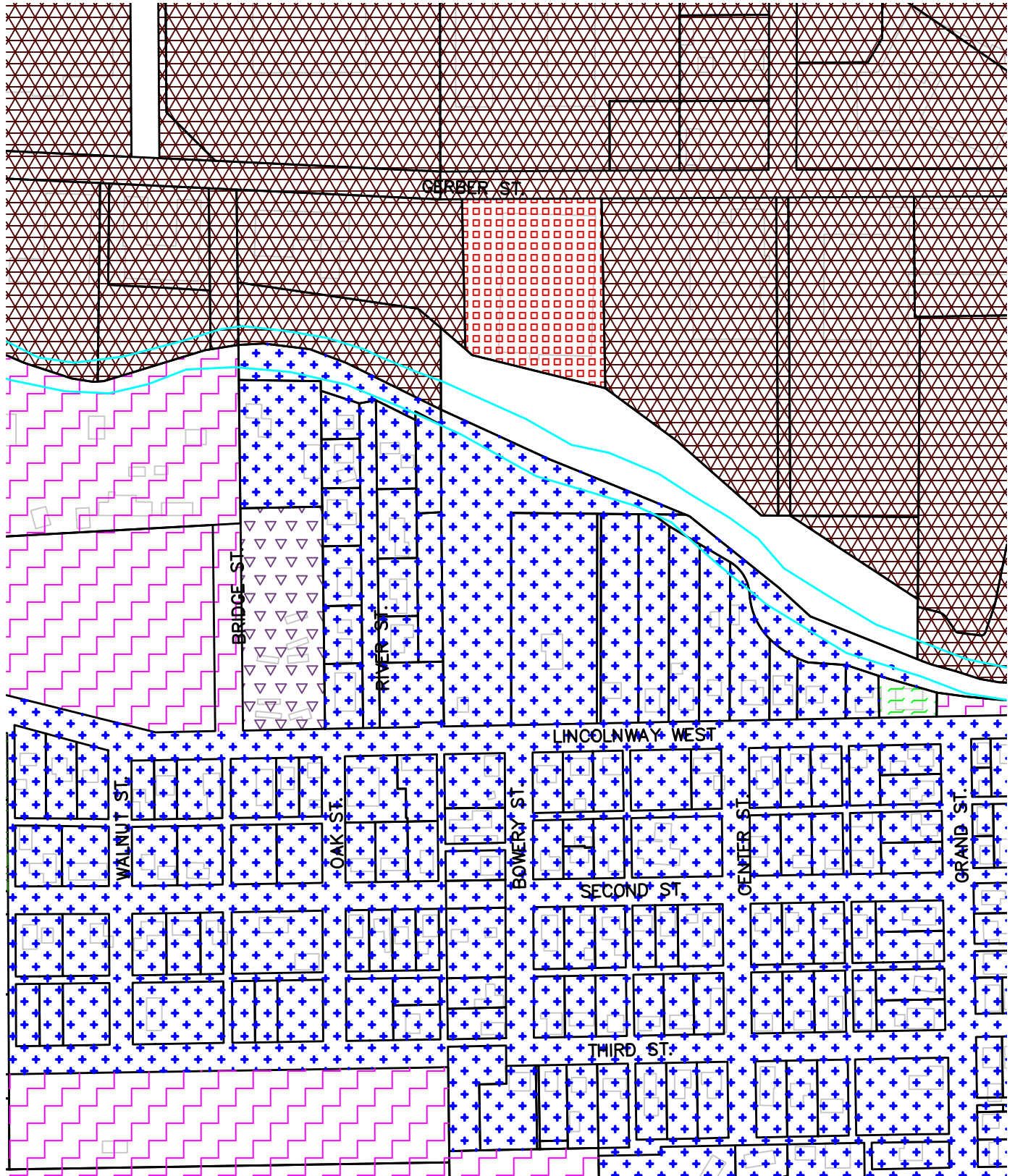
EXHIBIT #:

10 OF 26

CLIENT:

CITY OF LIGONIER

ZONING MAP - 2025




NORTH:



SCALE:

1:300

PREPARED BY:



PROJECT NAME:

ZONING & ANNEXATIONS

PROJECT #:

202404D

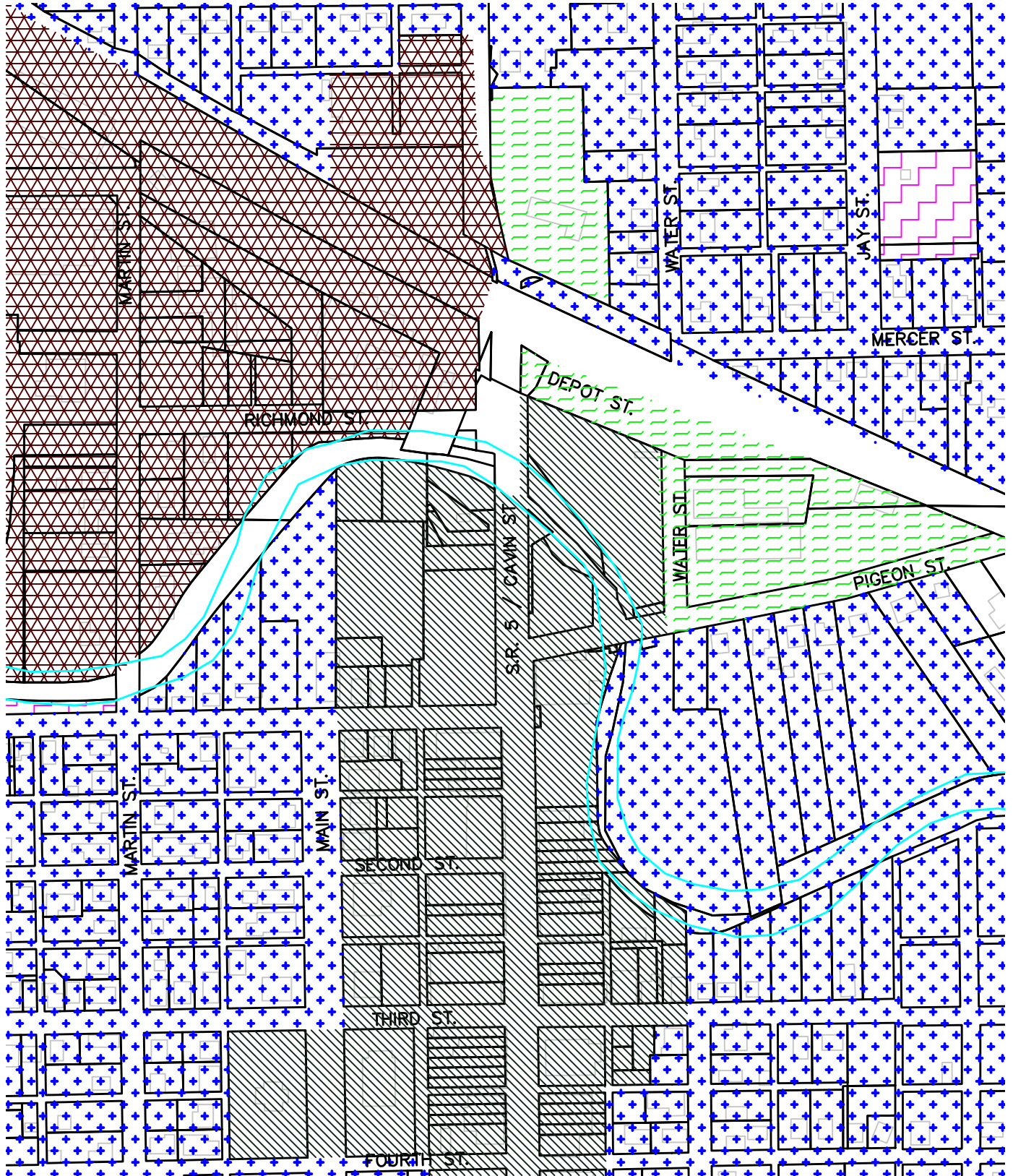
EXHIBIT #:

11 OF 26

CLIENT:

CITY OF LIGONIER

ZONING MAP - 2025




NORTH:



SCALE:
1:300

PREPARED BY:



PROJECT NAME:

ZONING & ANNEXATIONS

PROJECT #:

202404D

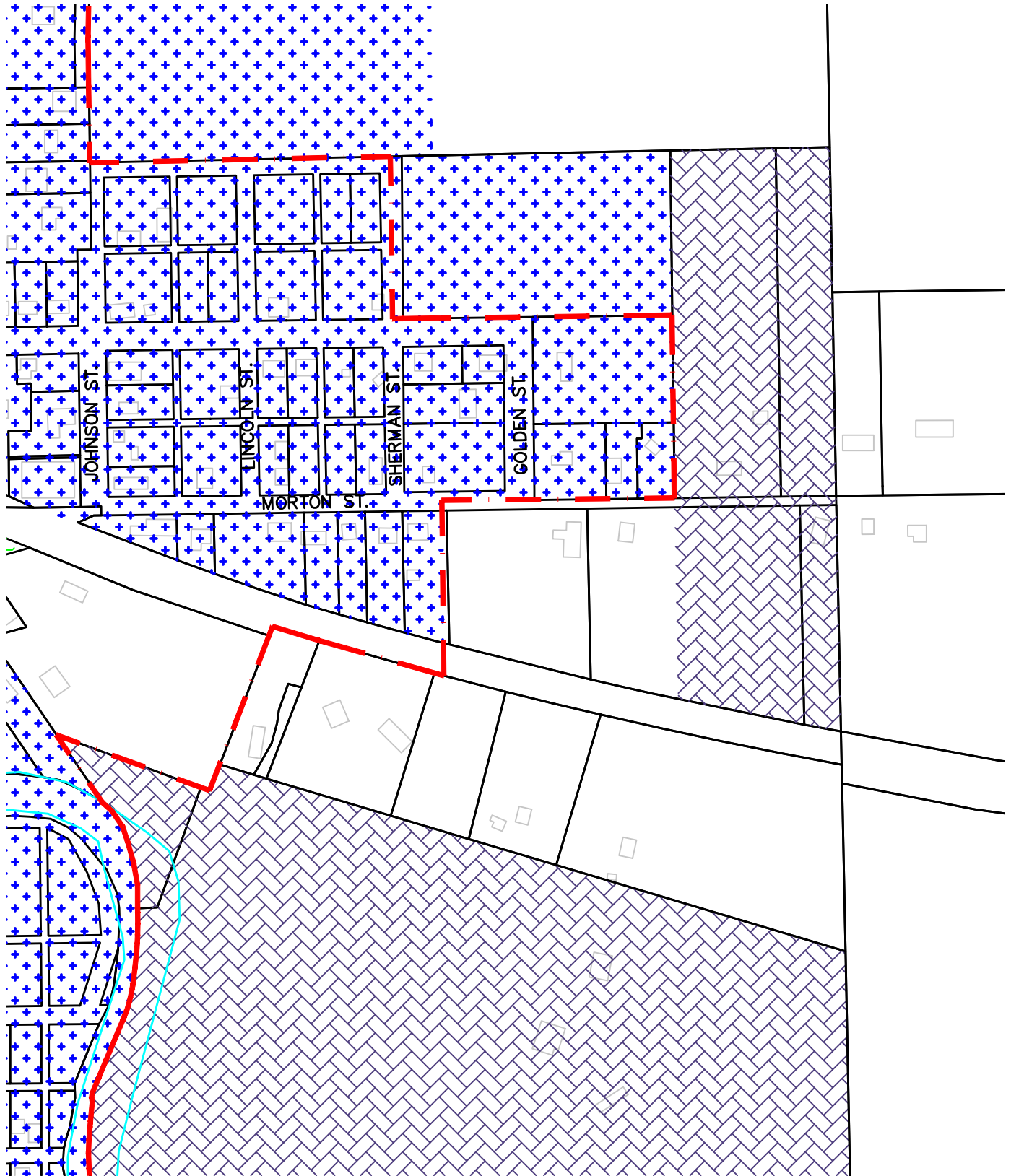
EXHIBIT #:

12 OF 26

CLIENT:

CITY OF LIGONIER

ZONING MAP - 2025



NORTH:




SCALE: 1:300

CLIENT:

CITY OF LIGONIER

ZONING MAP - 2025

PREPARED BY:



PROJECT NAME:

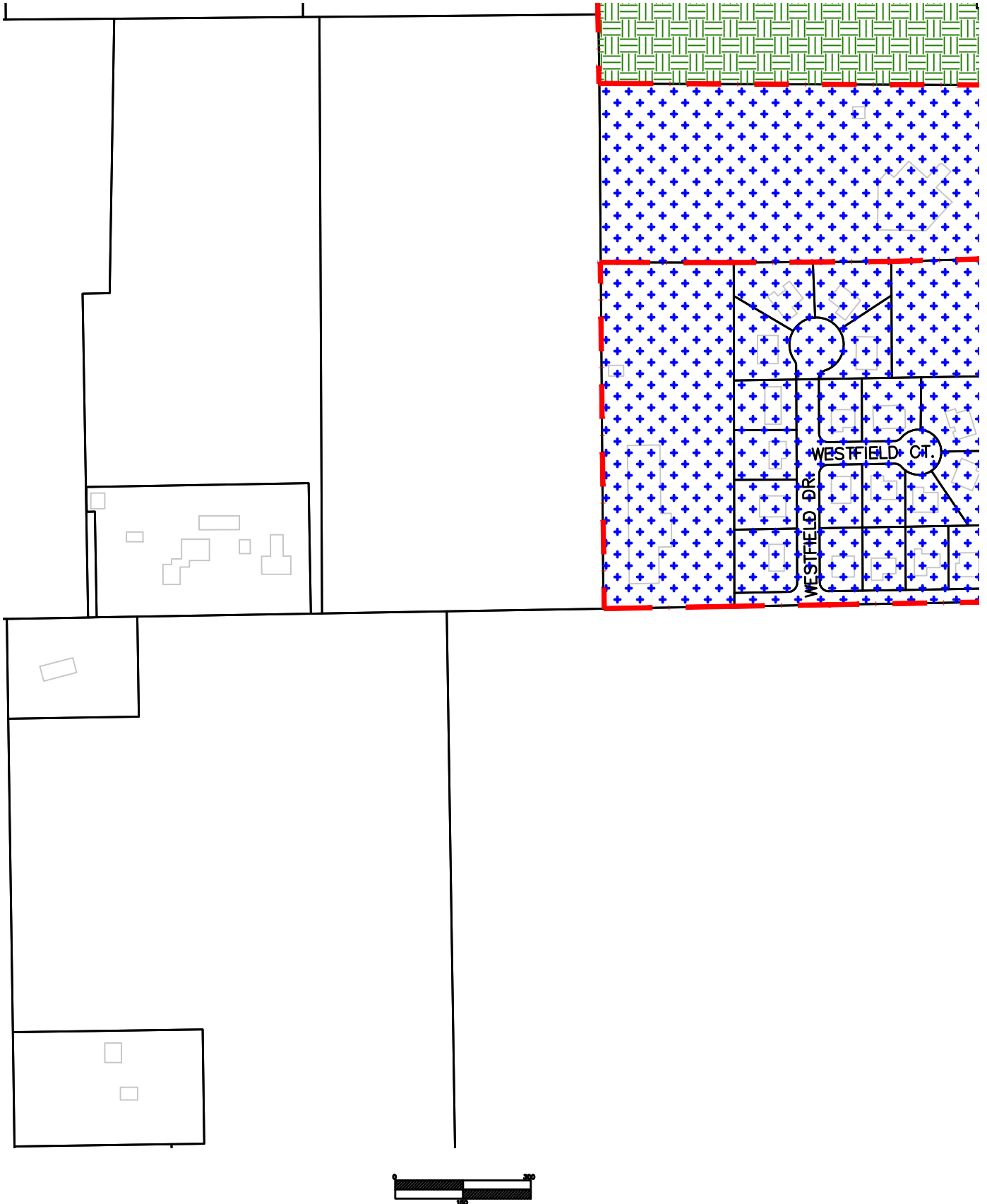
ZONING & ANNEXATIONS



PROJECT #:

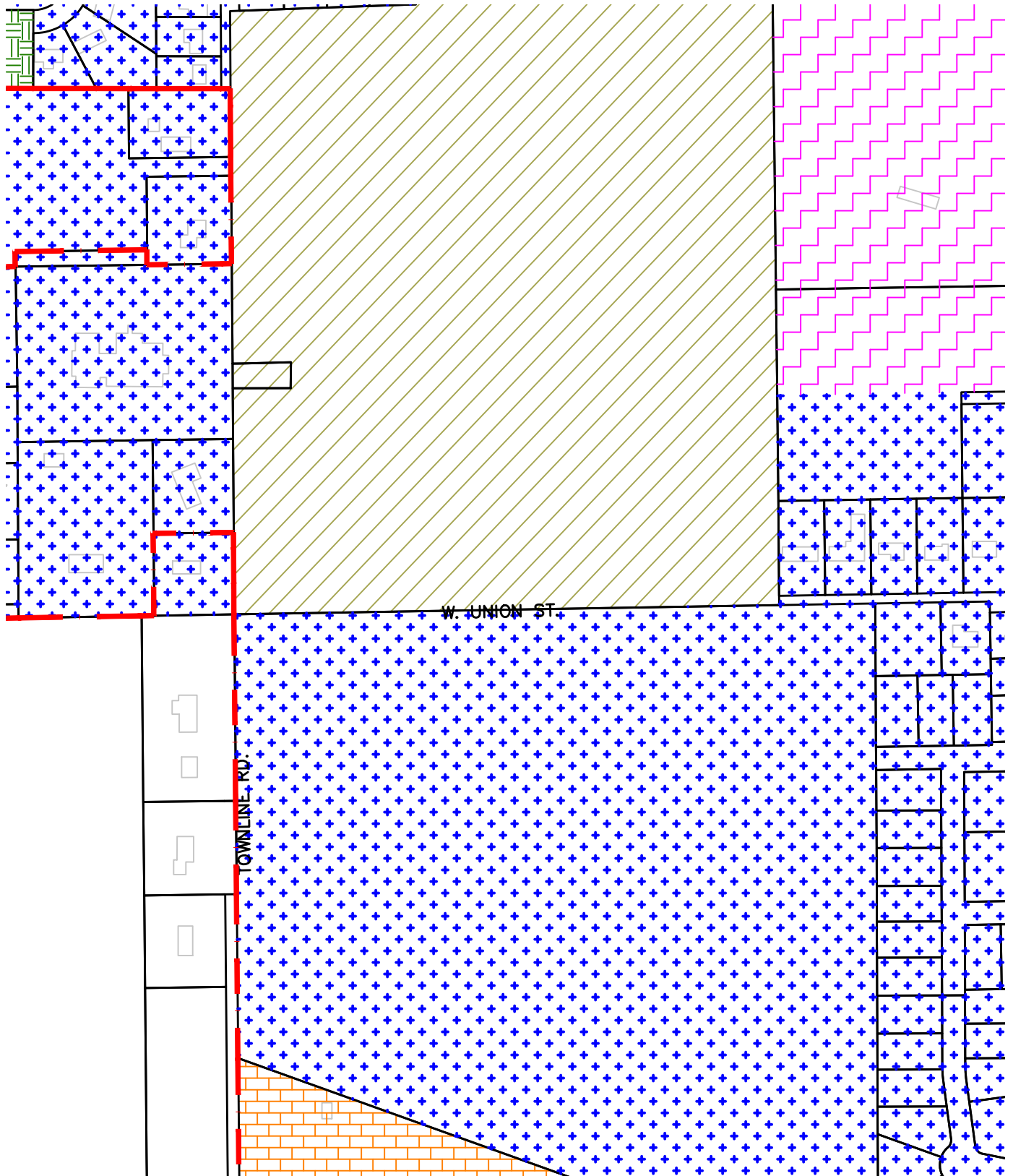
202404D

EXHIBIT #:

13 OF 26



CLIENT: CITY OF LIGONIER	NORTH:  SCALE: 1:300	PREPARED BY: 	PROJECT NAME: ZONING & ANNEXATIONS
			PROJECT #: 202404D
			EXHIBIT #: 14 OF 26




NORTH:



SCALE:
1:300

PREPARED BY:



PROJECT NAME:

ZONING & ANNEXATIONS

PROJECT #:

202404D

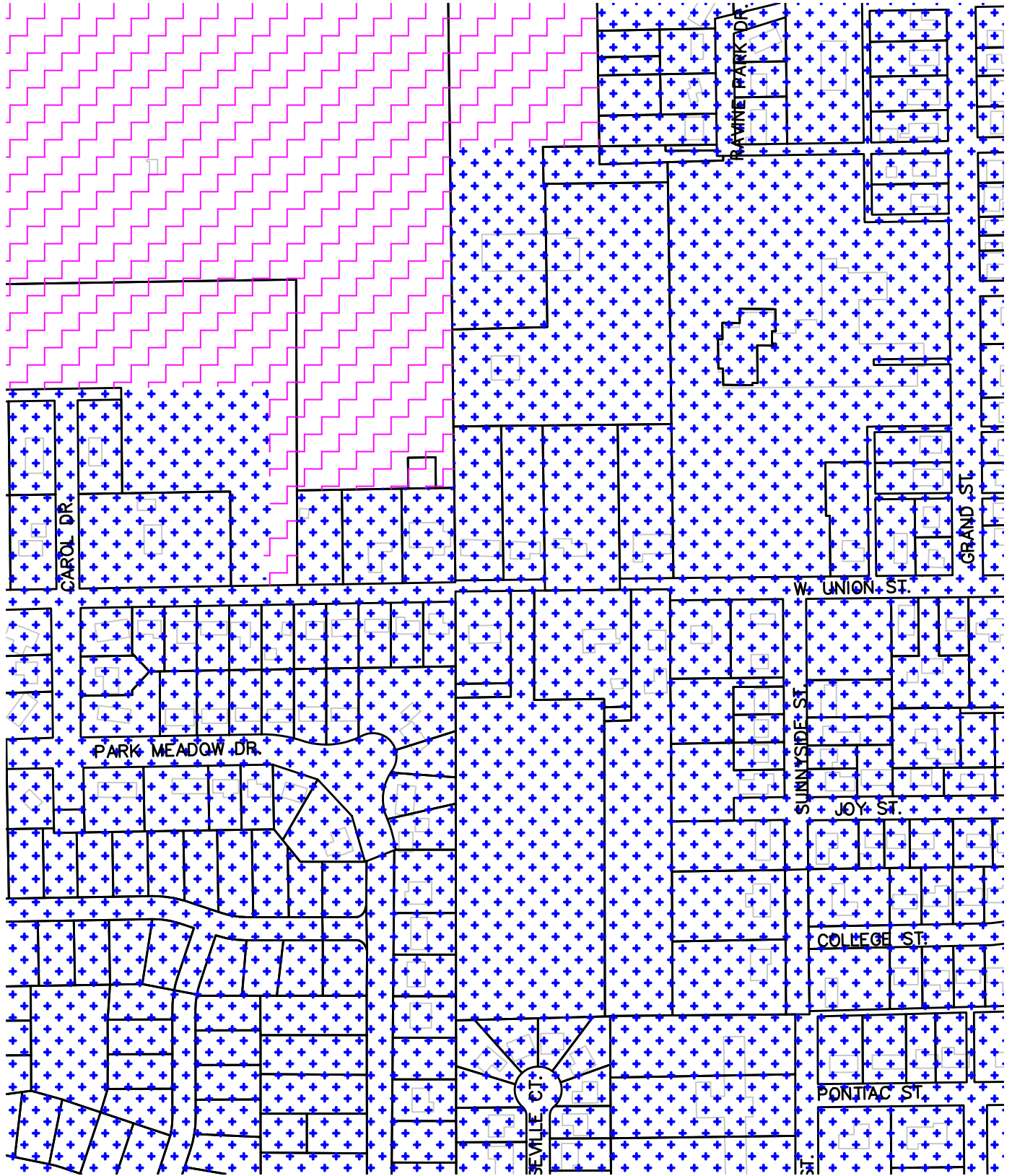
EXHIBIT #:

15 OF 26

CLIENT:

CITY OF LIGONIER

ZONING MAP - 2025




NORTH:



SCALE:
1:300

PREPARED BY:



PROJECT NAME:

ZONING & ANNEXATIONS

PROJECT #:

202404D

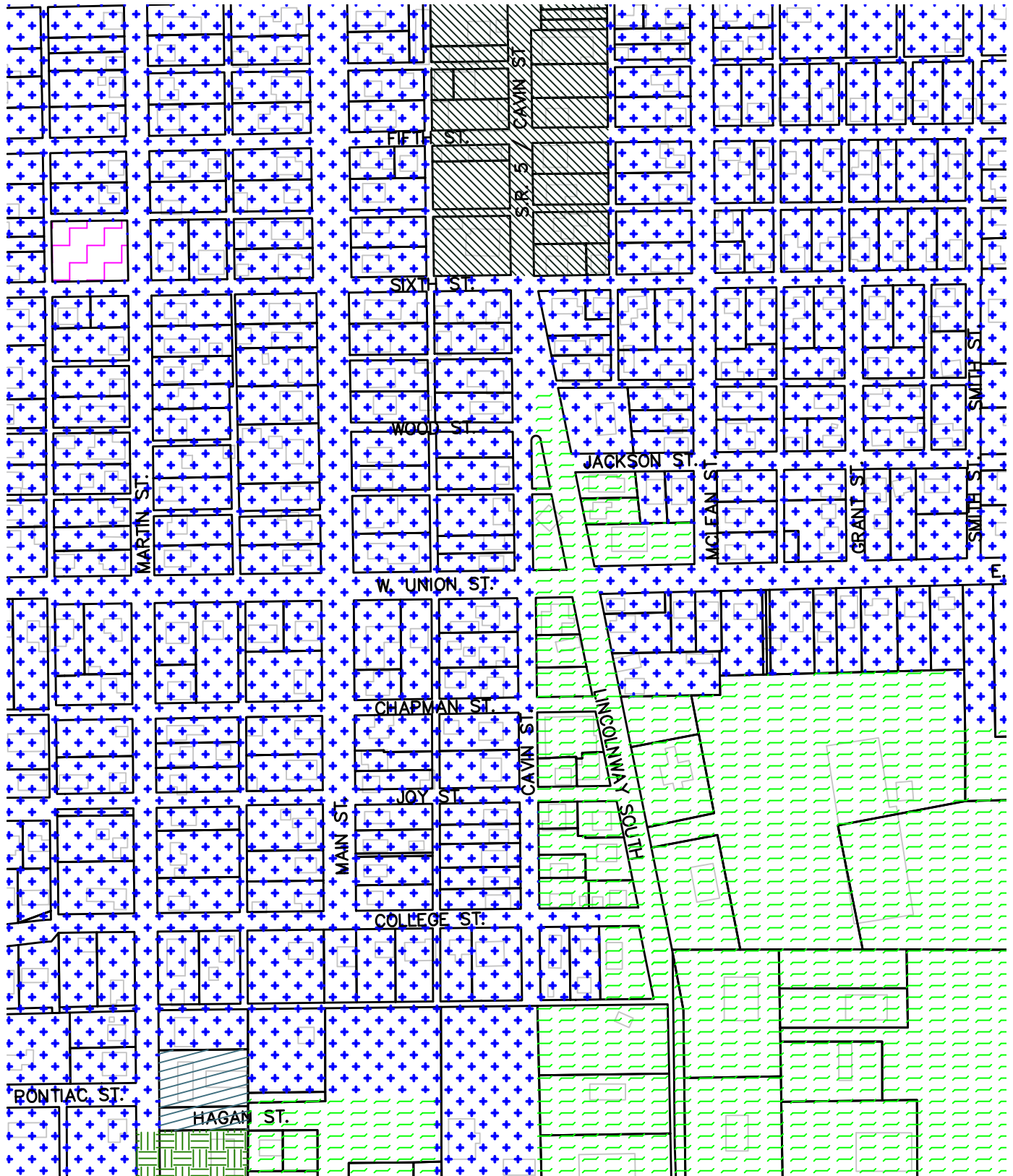
EXHIBIT #:

16 OF 26

CLIENT:

CITY OF LIGONIER

ZONING MAP - 2025



NORTH:




SCALE:
1:300

CLIENT:

CITY OF LIGONIER

ZONING MAP - 2025

PREPARED BY:



PROJECT NAME:

ZONING & ANNEXATIONS

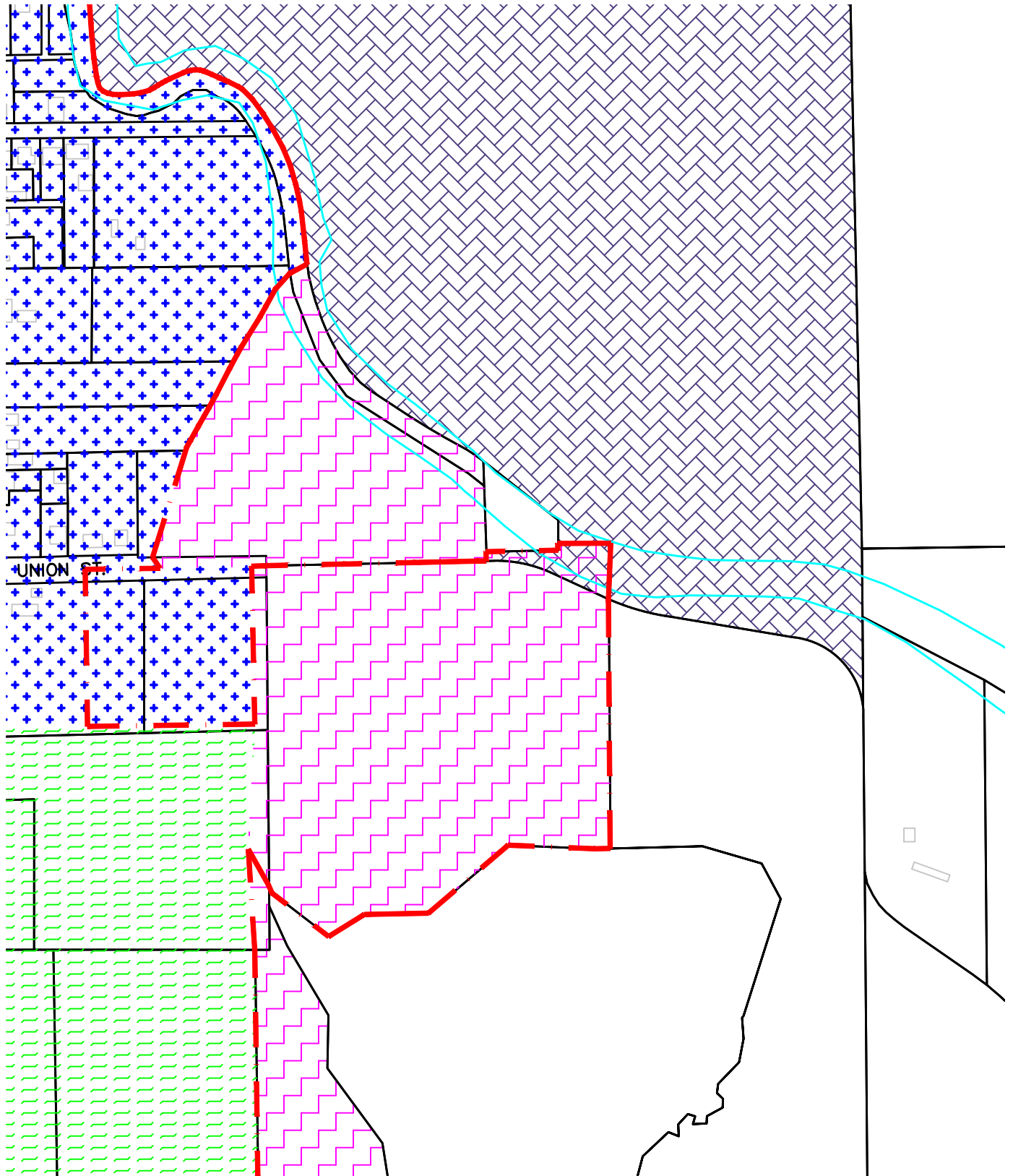
PROJECT #:

202404D

EXHIBIT #:

17 OF 26

06/18/2025 10:57am F:\TRIAD_PROJECTS\2024\LIGONIER\ANNEX & ZONING\LIGONIER ZONING BASE 2025.DWG



CLIENT:

CITY OF LIGONIER


NORTH:



SCALE:

1:300

PREPARED BY:



PROJECT NAME:

ZONING & ANNEXATIONS

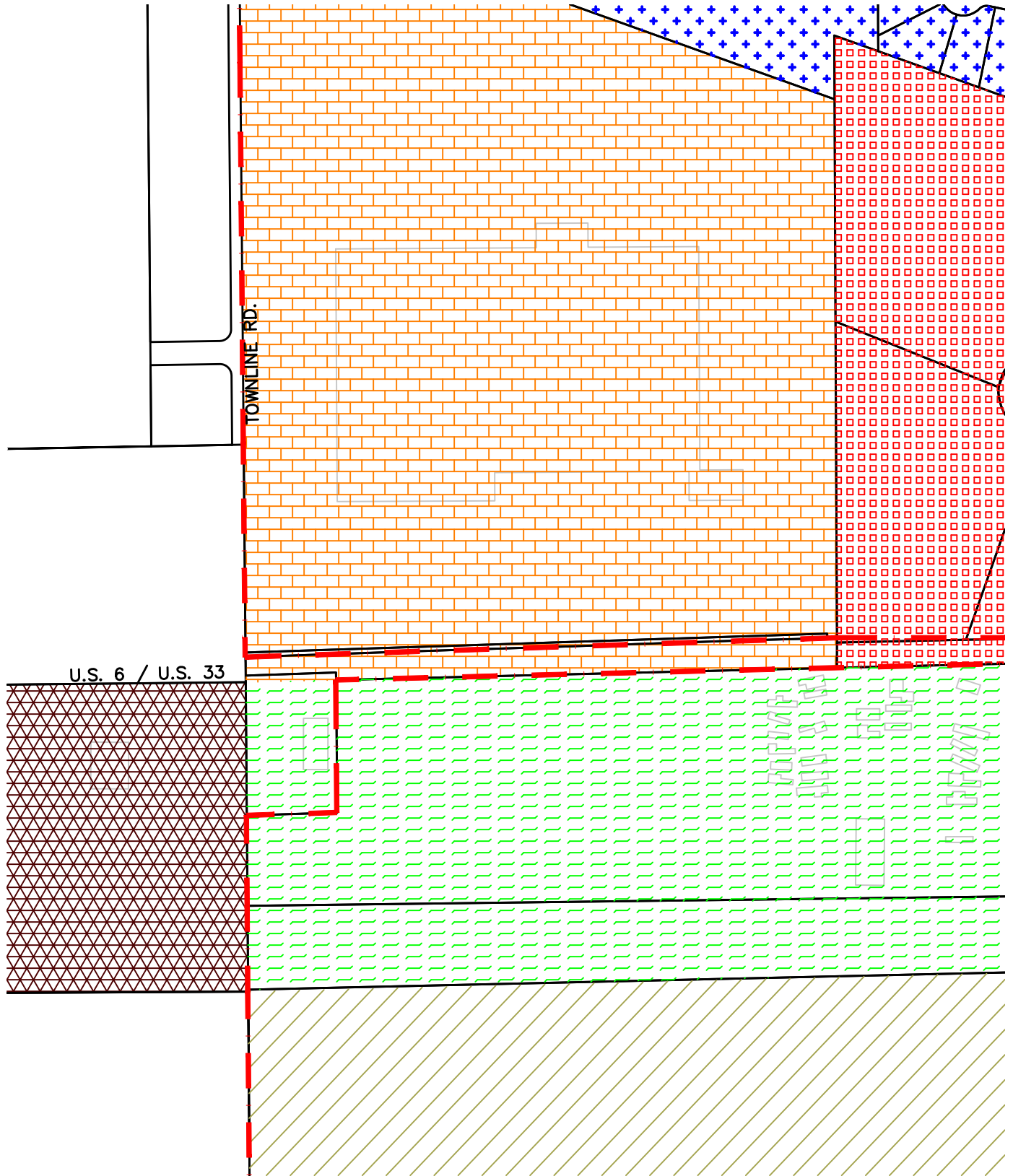
PROJECT #:

202404D

EXHIBIT #:

18 OF 26

ZONING MAP - 2025



CLIENT:

CITY OF LIGONIER


ZONING MAP - 2025

NORTH:



SCALE:
1:300

PREPARED BY:



PROJECT NAME:

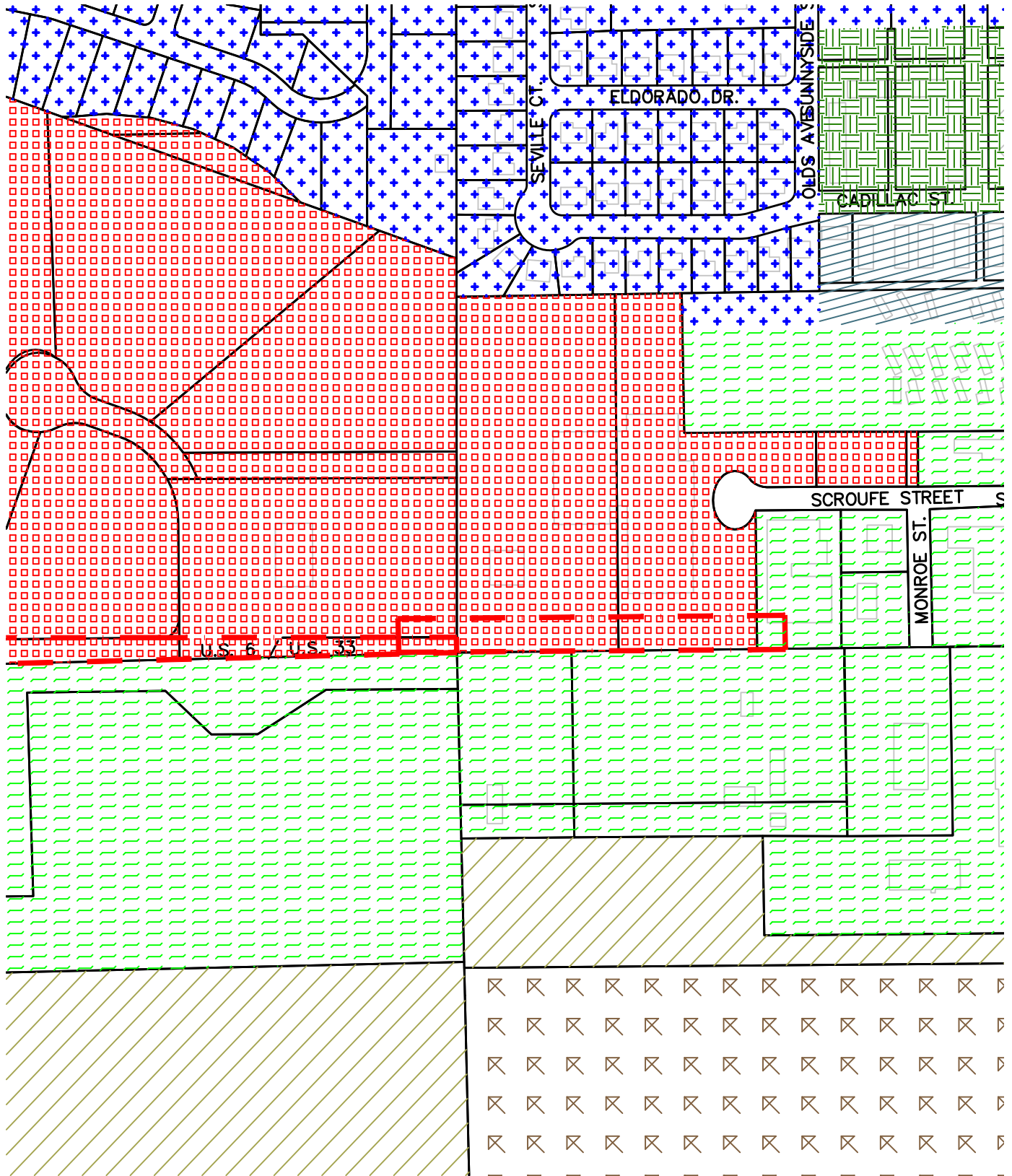
ZONING & ANNEXATIONS

PROJECT #:

202404D

EXHIBIT #:

19 OF 26



NORTH:




SCALE:
1:300

CLIENT:

CITY OF LIGONIER

ZONING MAP - 2025

PREPARED BY:



PROJECT NAME:

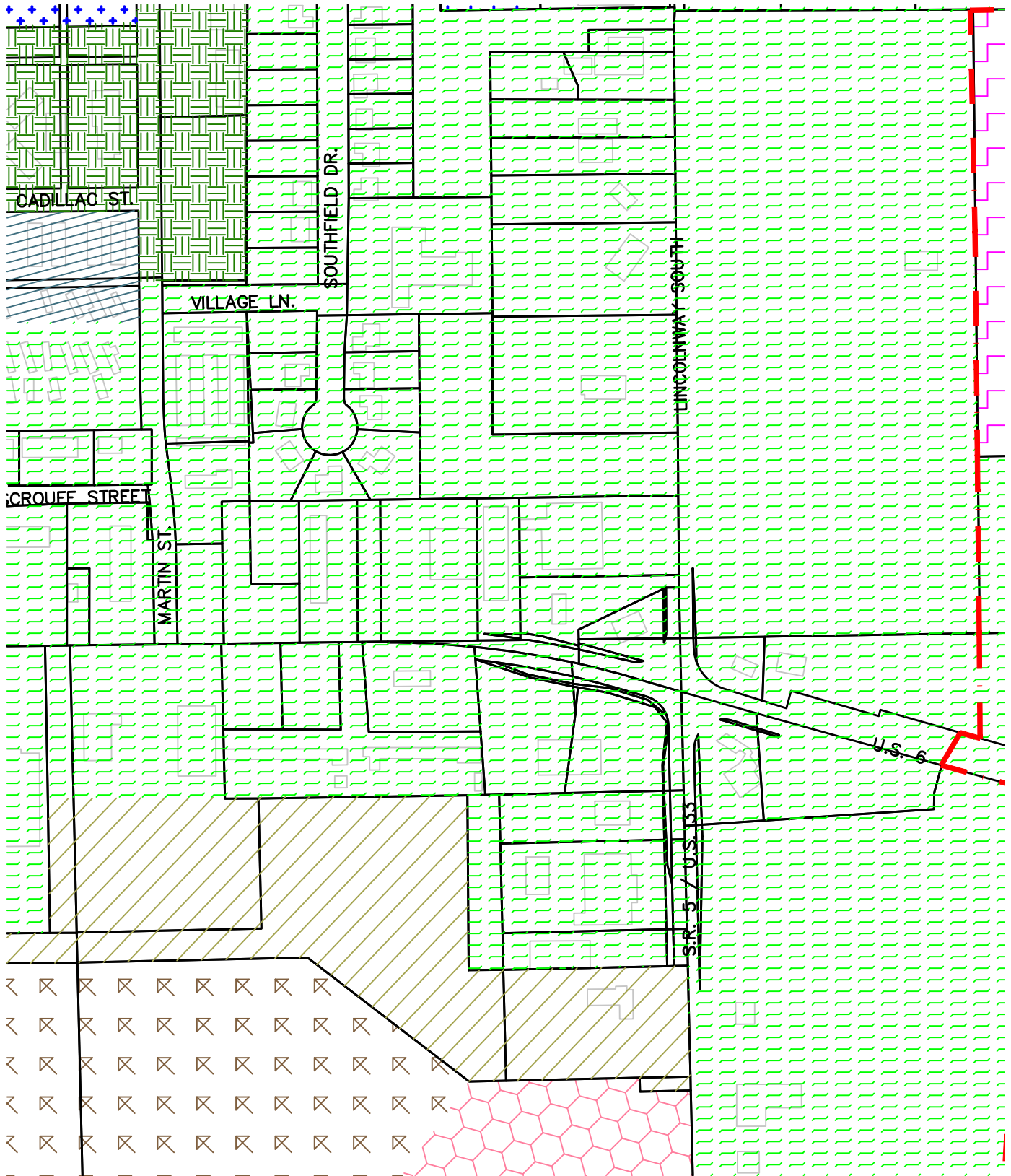
ZONING & ANNEXATIONS

PROJECT #:

202404D

EXHIBIT #:

20 OF 26



CLIENT:

CITY OF LIGONIER

ZONING MAP - 2025


NORTH:



SCALE:

1:300

PREPARED BY:



PROJECT NAME:

ZONING & ANNEXATIONS

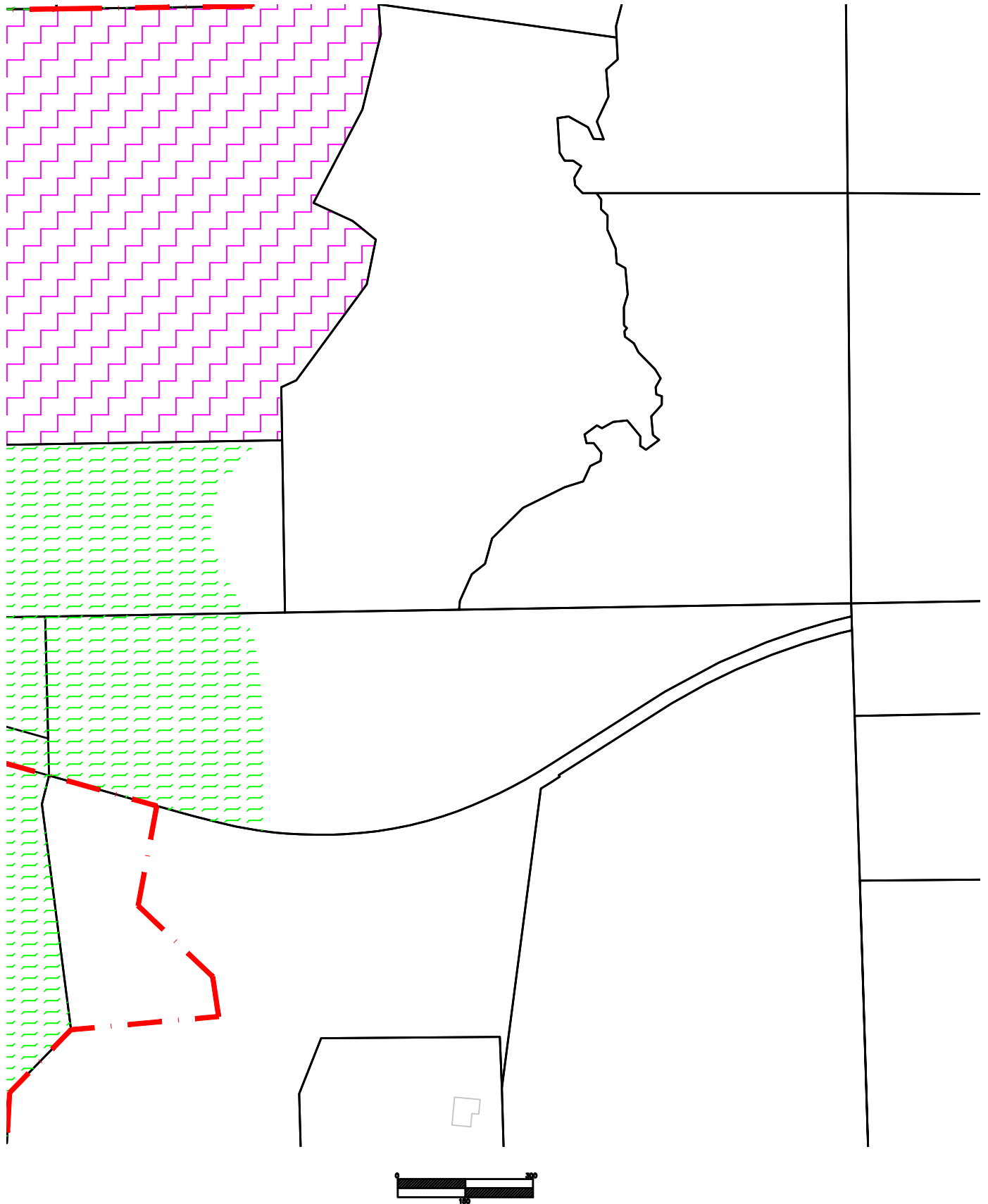
PROJECT #:

202404D

EXHIBIT #:

21 OF 26

06/18/2025 10:57am F:\TRIAD_PROJECTS\2024\LIGONIER\ANNEX & ZONING\LIGONIER ZONING BASE 2025.DWG



CLIENT:

CITY OF LIGONIER

ZONING MAP - 2025


NORTH:



SCALE:

1:300

PREPARED BY:



PROJECT NAME:

ZONING & ANNEXATIONS

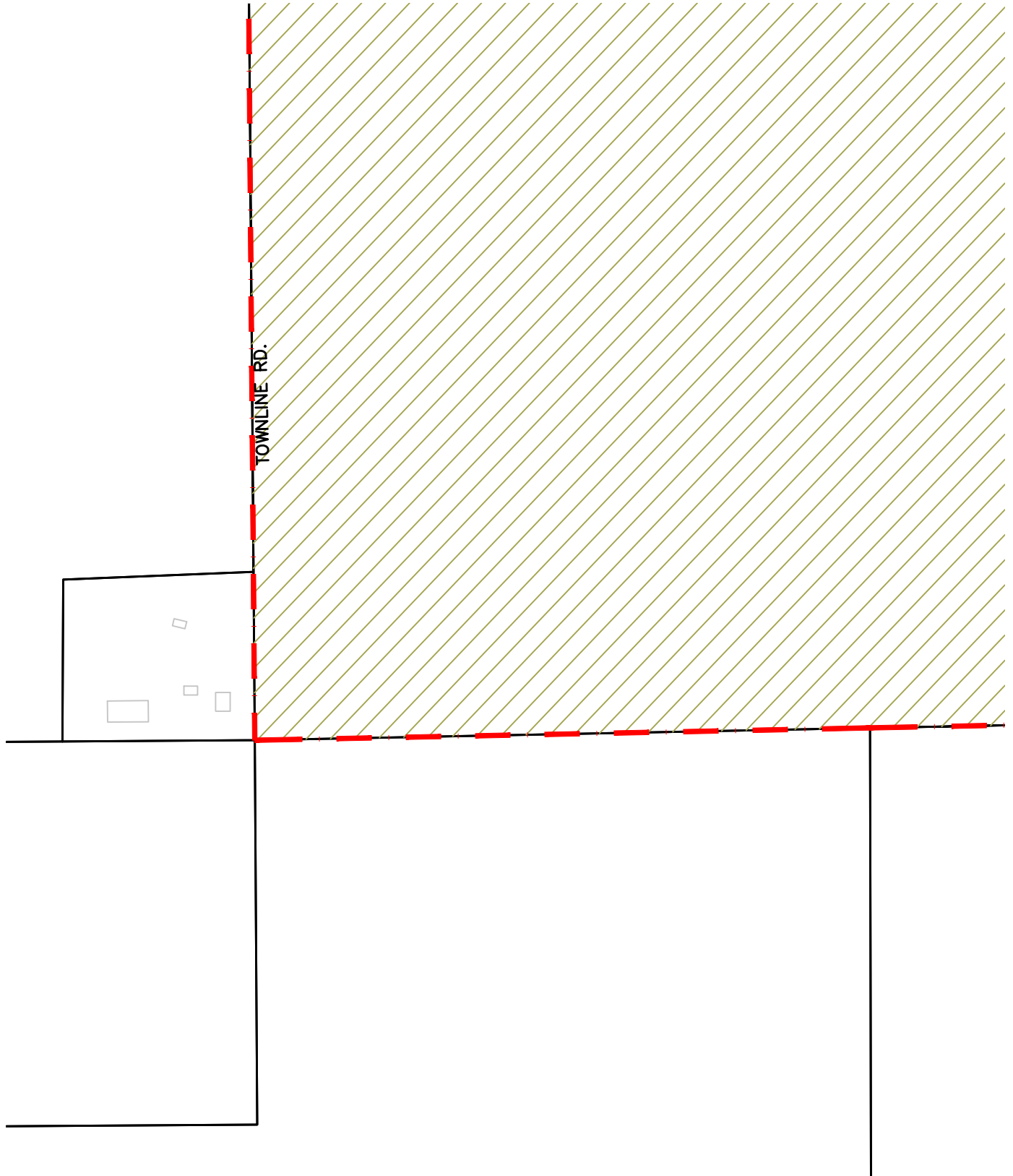
PROJECT #:



202404D

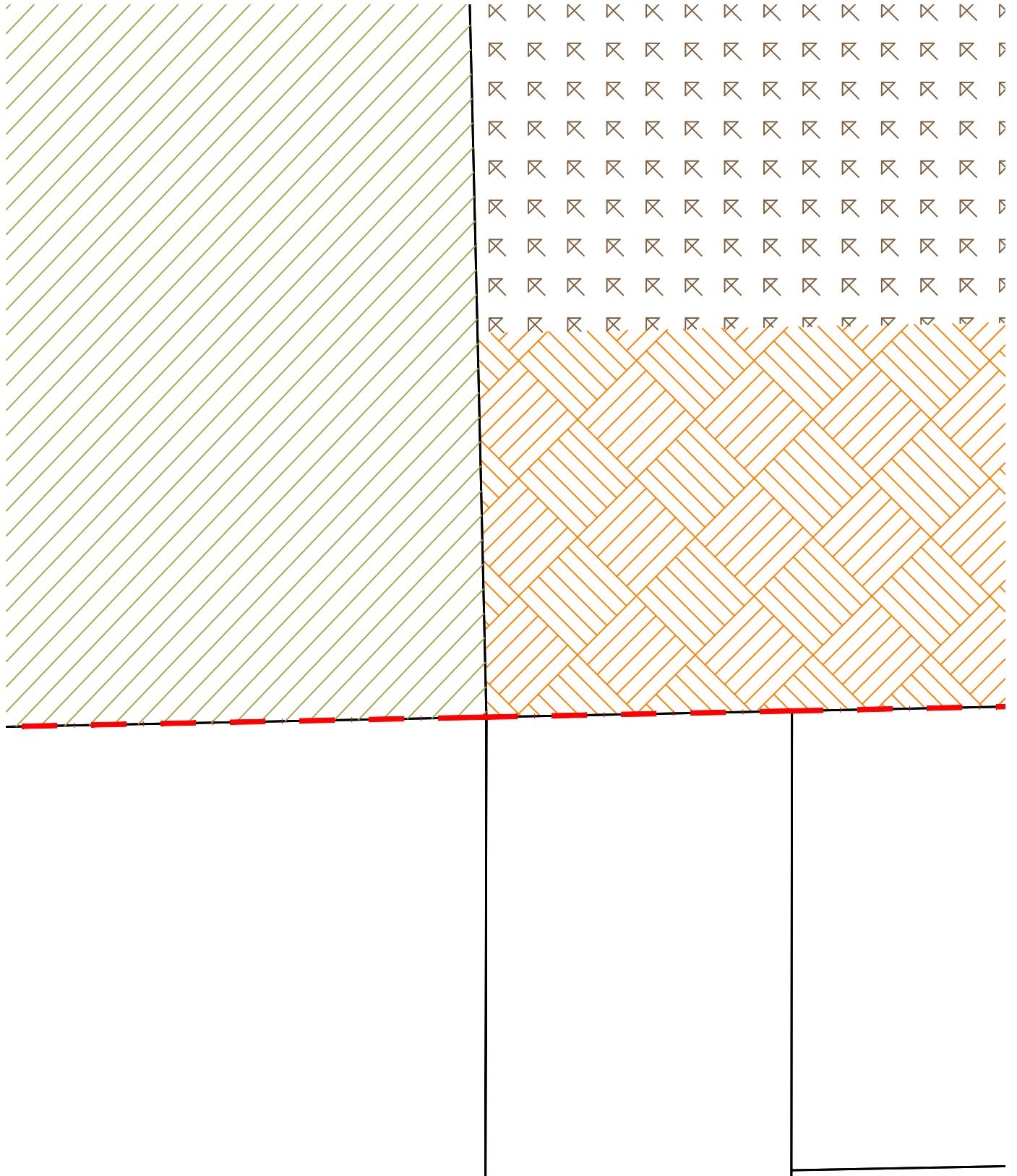
EXHIBIT #:



22 OF 26

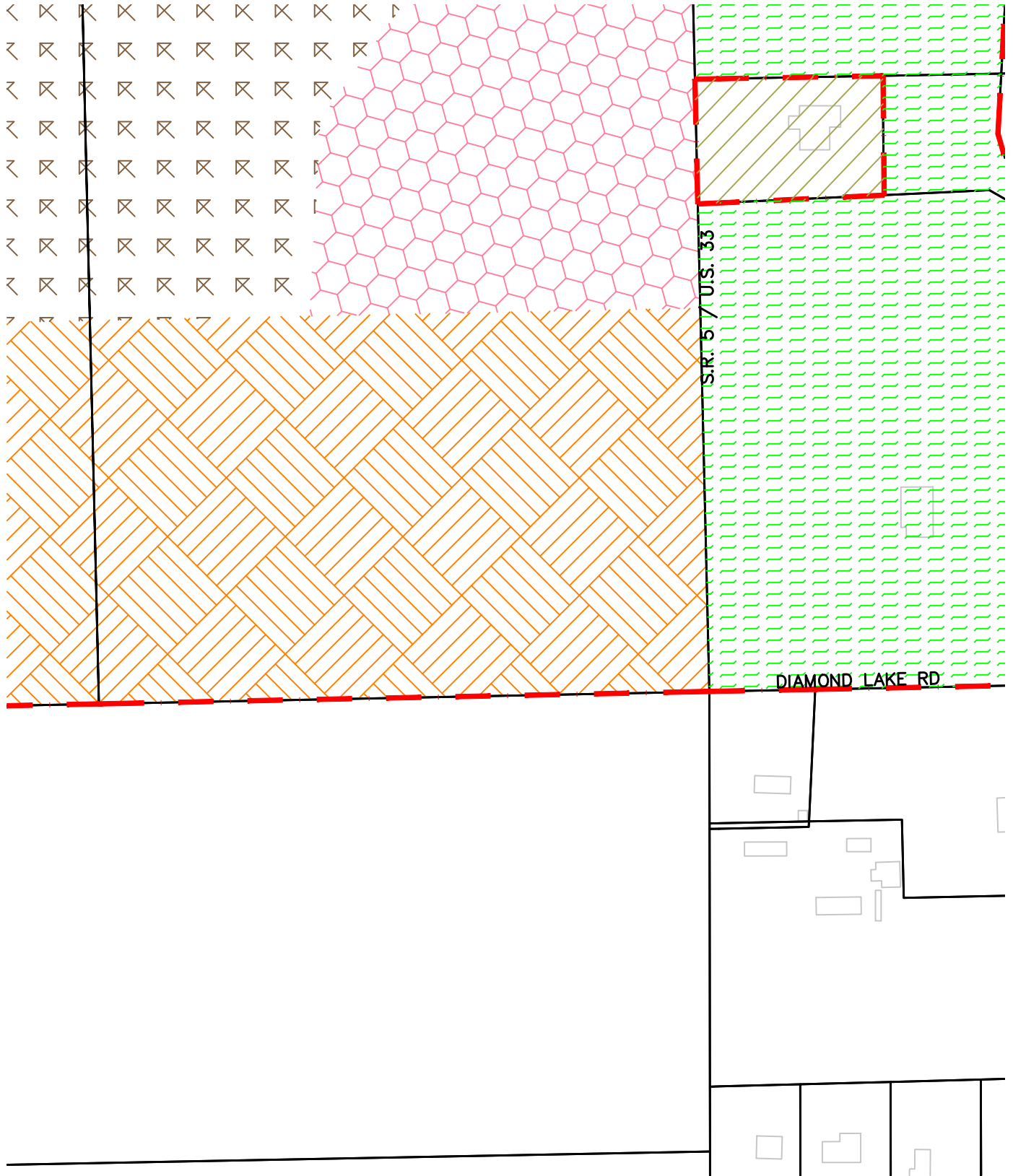
06/18/2025 10:57am F:\TRIAD_PROJECTS\2024\LIGONIER\ANNEX & ZONING\LIGONIER ZONING BASE 2025.DWG



CLIENT:	CITY OF LIGONIER	NORTH:  SCALE: 1:300	PREPARED BY: 	PROJECT NAME:	ZONING & ANNEXATIONS
ZONING MAP - 2025	PROJECT #:			202404D	
	EXHIBIT #:			23 OF 26	



CLIENT: CITY OF LIGONIER	NORTH:  SCALE: 1:300	PREPARED BY: 	PROJECT NAME: ZONING & ANNEXATIONS
			PROJECT #: 202404D
			EXHIBIT #: 24 OF 26



CLIENT:

CITY OF LIGONIER


ZONING MAP - 2025

NORTH:



SCALE:
1:300

PREPARED BY:



PROJECT NAME:

ZONING & ANNEXATIONS

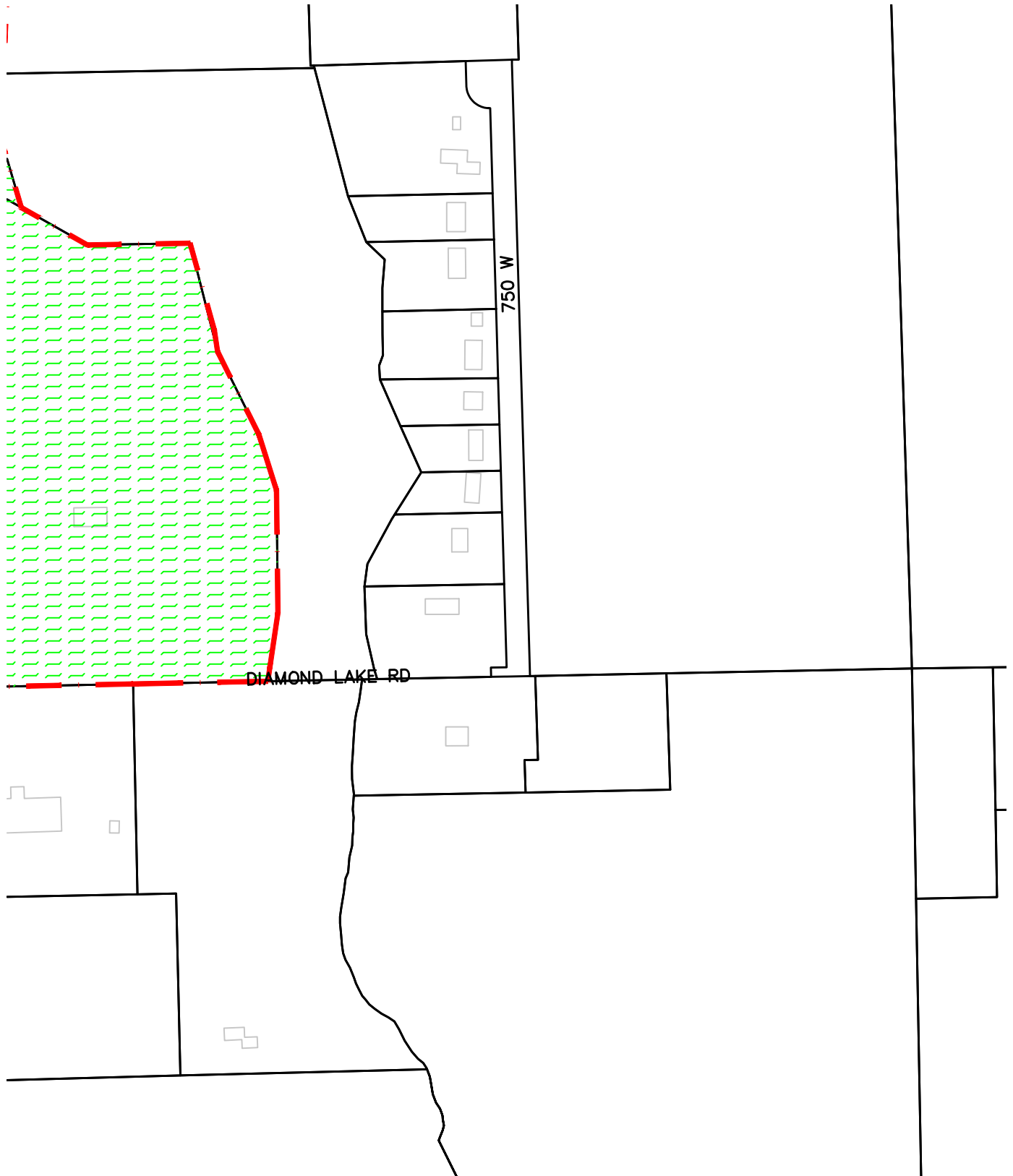
PROJECT #:

202404D

EXHIBIT #:

25 OF 26

06/18/2025 10:57am F:\TRIAD_PROJECTS\2024\LIGONIER\ANNEX & ZONING\LIGONIER ZONING BASE 2025.DWG



CLIENT:

CITY OF LIGONIER

ZONING MAP - 2025


NORTH:



SCALE:

1:300

PREPARED BY:



PROJECT NAME:

ZONING & ANNEXATIONS

PROJECT #:

202404D

EXHIBIT #:

26 OF 26