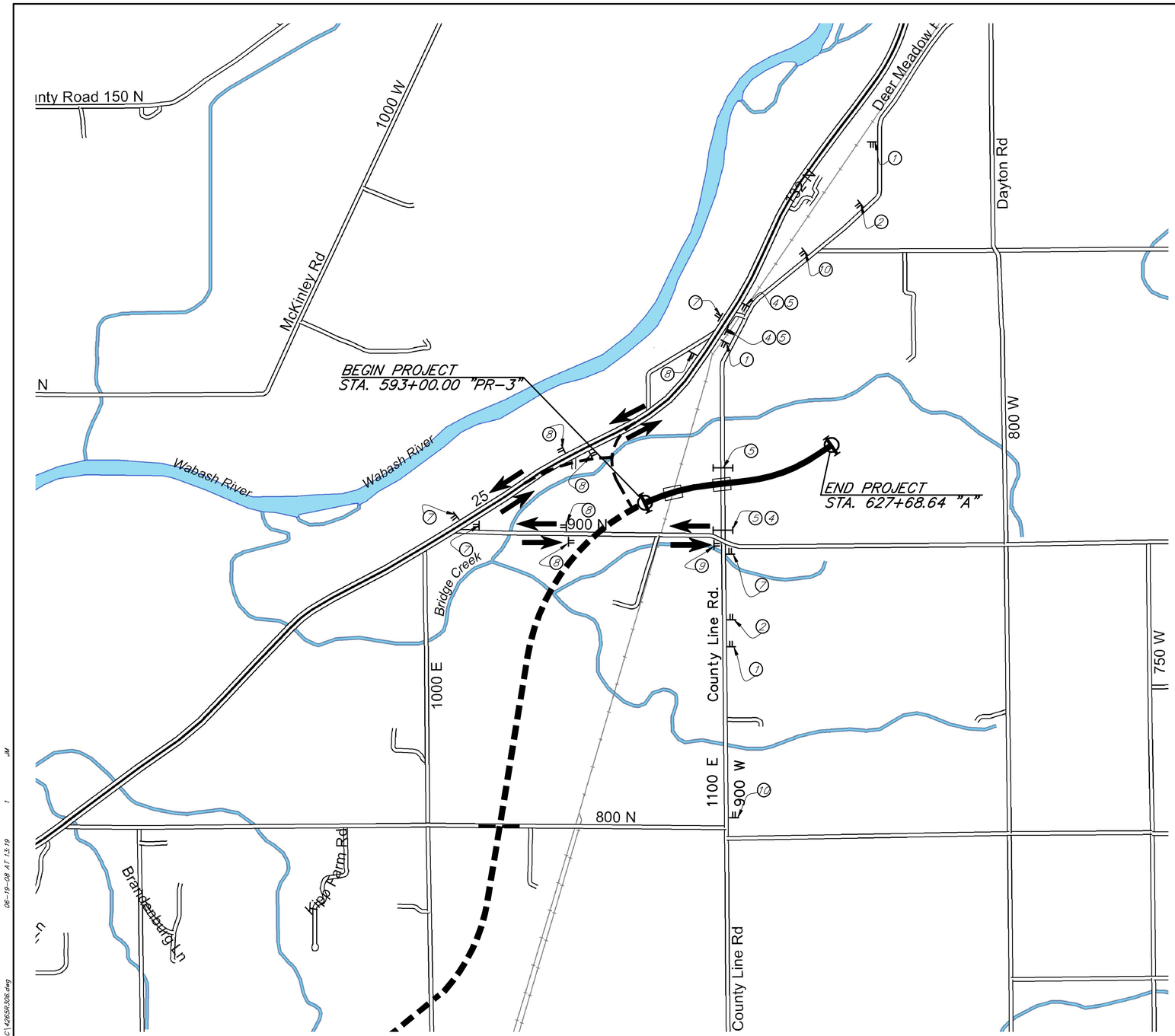

SYMBOL	MESSAGE	CODE	TYPE	QUANTITY
1	ROAD CLOSED AHEAD	XW20-3	A	3
2	DETOUR AHEAD	XW20-2	A	2
4	DETOUR	XM4-10(R or L)	B	3
5	ROAD CLOSURE SIGN ASSEMBLY W/SIGN "ROAD CLOSED TO THRU TRAFFIC"	R11-4	A	4
6	ADVANCE TURN DETOUR ROUTE MARKER ASSEMBLY	XM4-8 M1-6 M5-1(R or L)S		
7	DIRECTIONAL DETOUR ROUTE MARKER ASSEMBLY	XM4-8 M1-6 M6-1S		4
8	CONFIRMING DETOUR ROUTE MARKER ASSEMBLY	XM4-8 M1-6 M6-3S		5
9	END DETOUR ROUTE MARKER ASSEMBLY	XM4-6S XM4-8 M1-6		1
10	ROAD CLOSED 1 MILE AHEAD	R11-3	A	2

THE CONTRACTOR SHALL BE RESPONSIBLE TO PROVIDE SIGNS AND PLACEMENT OF SAID SIGNS IN COMPLIANCE WITH THE IMUTCD (LATEST EDITION) AND THE CURRENT INDOT STANDARDS.

6

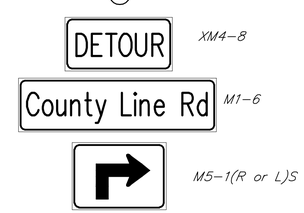

ADVANCE TURN DETOUR ROUTE MARKER ASSEMBLY

SCALE: NONE

7

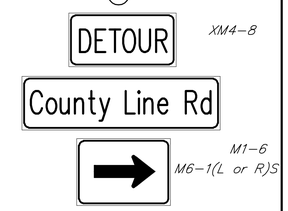

DIRECTIONAL DETOUR ROUTE MARKER ASSEMBLY

SCALE: NONE

8

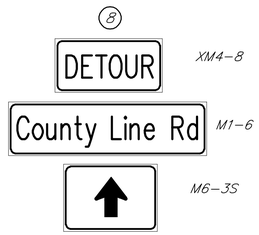

CONFIRMING DETOUR ROUTE MARKER ASSEMBLY

SCALE: NONE

9

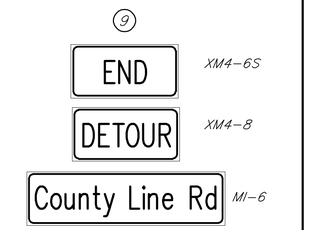

END DETOUR ROUTE MARKER ASSEMBLY

SCALE: NONE

LEGEND

- UNDER CONSTRUCTION
- DETOUR ROUTE
- FUTURE CONSTRUCTION
- TYPE III-B BARRICADE
- TYPE III-A BARRICADE
- TRAFFIC SIGNS

BF&S
Butler Fairman Seufert
CIVIL ENGINEERS
8450 WESTFIELD BLVD., SUITE 300
INDIANAPOLIS, IN. 46240
317 713-4615
FAX 317 713-4616
509 WEST 84TH DRIVE, SUITE G
MERRILLVILLE, IN. 46410
219 769-2333
FAX 219 769-2377

DANIEL J. ISAACS REGISTERED No. PE20910078 STATE OF INDIANA PROFESSIONAL ENGINEER

RECOMMENDED FOR APPROVAL 6/20/08
DESIGN ENGINEER DATE

DESIGNED: DJI DRAWN: N.M.
CHECKED: B.Z CHECKED: B.Z.

INDIANA
DEPARTMENT OF TRANSPORTATION

STATE ROAD 25
COUNTY LINE ROAD (1100E.)
DETOUR ROUTE

HORIZONTAL SCALE	FILE
1" = 1000'	4265
VERTICAL SCALE	DESIGNATION
1" = 1000'	0500598
SURVEY BOOK	SHEET
17222	05 OF 49
CONTRACT	PROJECT
IR-30844	NH-071-5(010)

BFS NO. 4265.07

R:\4265\AUTOCAD\ROAD\PHASE1C\4265R306.dwg 06-19-08 AT 13:19 1 JM