Figure 22a

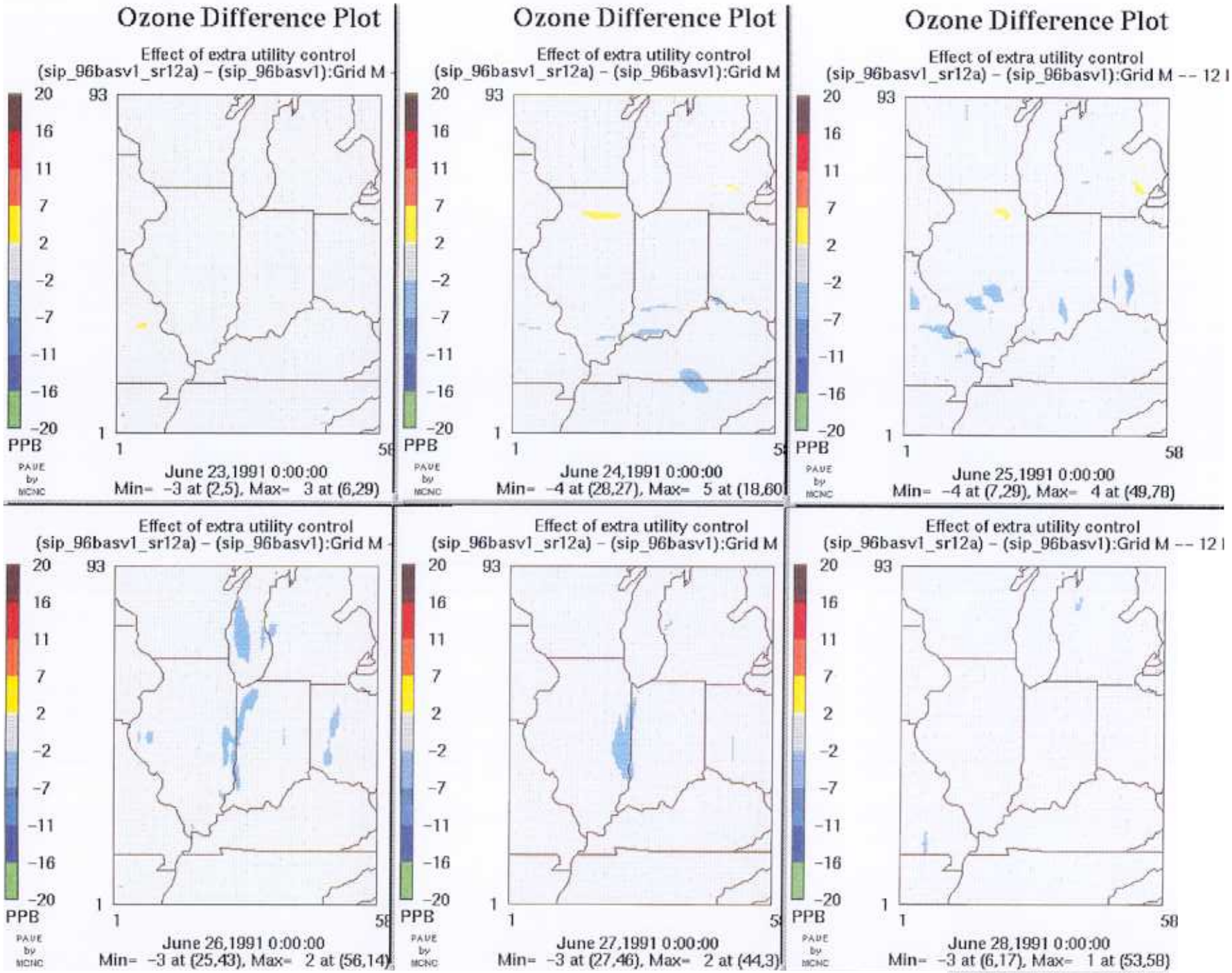
Ozone Difference Plot
Effect of extra utility control
(sip_96basv1_sr12a) - (sip_96basv1):Grid M
20
16
11
7
2
-2
-7
-11
-16
-20
PPB
93
1
1
58
PAVE by MCNC
June 23,1991 0:00:00
Min= -3 at (2,5), Max= 3 at (6,29)
Ozone Difference Plot
Effect of extra utility control
(sip_96basv1_sr12a) - (sip_96basv1):Grid M
June 24,1991 0:00:00
Min= -4 at (28,27), Max= 5 at (18,60)
Ozone Difference Plot
Effect of extra utility control
(sip_96basv1_sr12a) - (sip_96basv1):Grid M -- 12
June 25,1991 0:00:00
Min= -4 at (7,29), Max= 4 at (49,78)
Effect of extra utility control
(sip_96basv1_sr12a) - (sip_96basv1):Grid M
June 26,1991 0:00:00
Min= -3 at (25,43), Max= 2 at (56,14)
Effect of extra utility control
(sip_96basv1_sr12a) - (sip_96basv1):Grid M
June 27,1991 0:00:00
Min= -3 at (27,46), Max= 2 at (44,3)
Effect of extra utility control
(sip_96basv1_sr12a) - (sip_96basv1):Grid M -- 12
June 28,1991 0:00:00
Min= -3 at (6,17), Max= 1 at (53,58)

Figure 22b

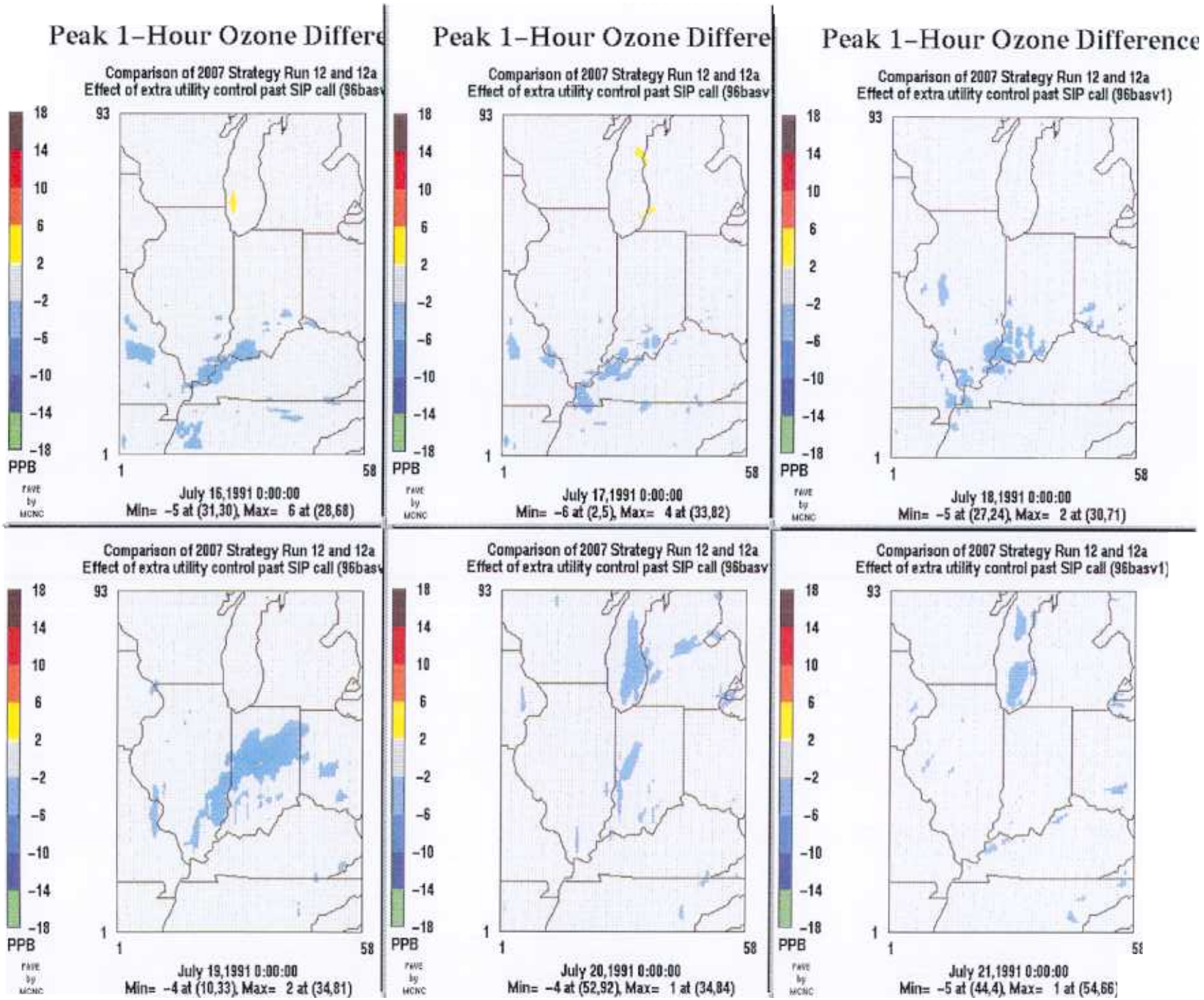
Peak 1-Hour Ozone Differe
Comparison of 2007 Strategy Run 12 and 12a
Effect of extra utility control past SIP call (96basv
July 16,1991 0:00:00
Min= -5 at (31,30), Max= 6 at (28,68)
Peak 1-Hour Ozone Differe
Comparison of 2007 Strategy Run 12 and 12a
Effect of extra utility control past SIP call (96basv
July 17,1991 0:00:00
Min= -6 at (2,5), Max= 4 at (33,82)
Peak 1-Hour Ozone Difference
Comparison of 2007 Strategy Run 12 and 12a
Effect of extra utility control past SIP call (96basv1)
July 18,1991 0:00:00
Min= -5 at (27,24), Max= 2 at (30,71)
Comparison of 2007 Strategy Run 12 and 12a
Effect of extra utility control past SIP call (96basv
July 19,1991 0:00:00
Min= -4 at (10,33), Max= 2 at (34,81)
Comparison of 2007 Strategy Run 12 and 12a
Effect of extra utility control past SIP call (96basv
July 20,1991 0:00:00
Min= -4 at (52,92), Max= 1 at (34,84)
Comparison of 2007 Strategy Run 12 and 12a
Effect of extra utility control past SIP call (96basv1)
July 21,1991 0:00:00
Min= -5 at (44,4), Max= 1 at (54,66)
18
14
10
6
2
-2
-6
-10
-14
-18
PPB
93
1
58

Figure 22c

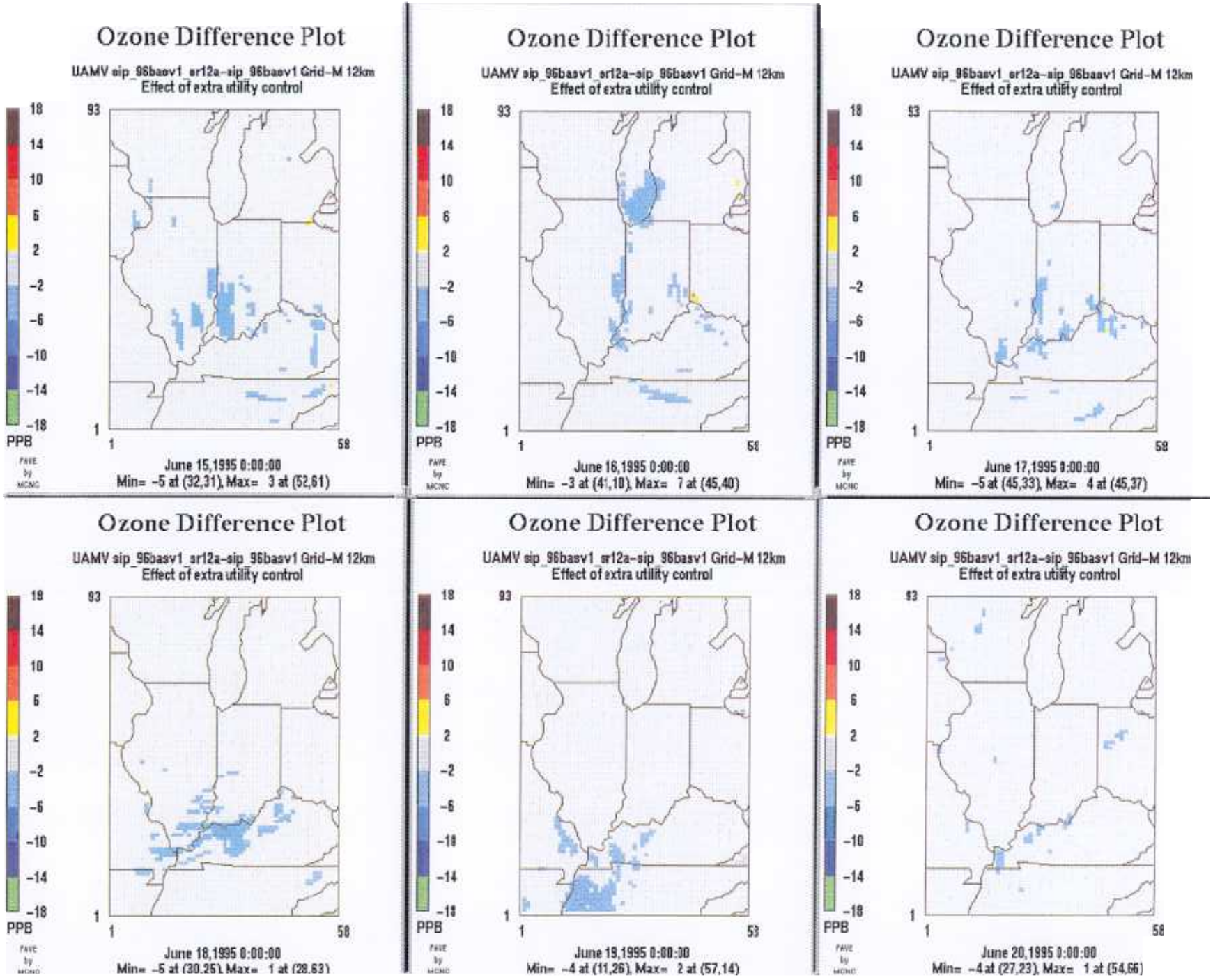
Ozone Difference Plot
UAMV sip_96basv1_sr12a-sip_96basv1 Grid-M 12km
Effect of extra utility control
18
14
10
6
2
-2
-6
-10
-14
-18
PPB
93
1
1
58
June 15,1995 0:00:00
Min= -5 at (32,31), Max= 3 at (52,61)
Ozone Difference Plot
UAMV sip_96basv1_sr12a-sip_96basv1 Grid-M 12km
Effect of extra utility control
June 16,1995 0:00:00
Min= -3 at (41,10), Max= 7 at (45,40)
Ozone Difference Plot
UAMV sip_96basv1_sr12a-sip_96basv1 Grid-M 12km
Effect of extra utility control
June 17,1995 0:00:00
Min= -5 at (45,33), Max= 4 at (45,37)
Ozone Difference Plot
UAMV sip_96basv1_sr12a-sip_96basv1 Grid-M 12km
Effect of extra utility control
June 18,1995 0:00:00
Ozone Difference Plot
UAMV sip_96basv1_sr12a-sip_96basv1 Grid-M 12km
Effect of extra utility control
June 19,1995 0:00:00
Min= -4 at (11,26), Max= 2 at (57,14)
Ozone Difference Plot
UAMV sip_96basv1_sr12a-sip_96basv1 Grid-M 12km
Effect of extra utility control
June 20,1995 0:00:00
Min= -4 at (27,23), Max= 1 at (54,66)

Figure 22d

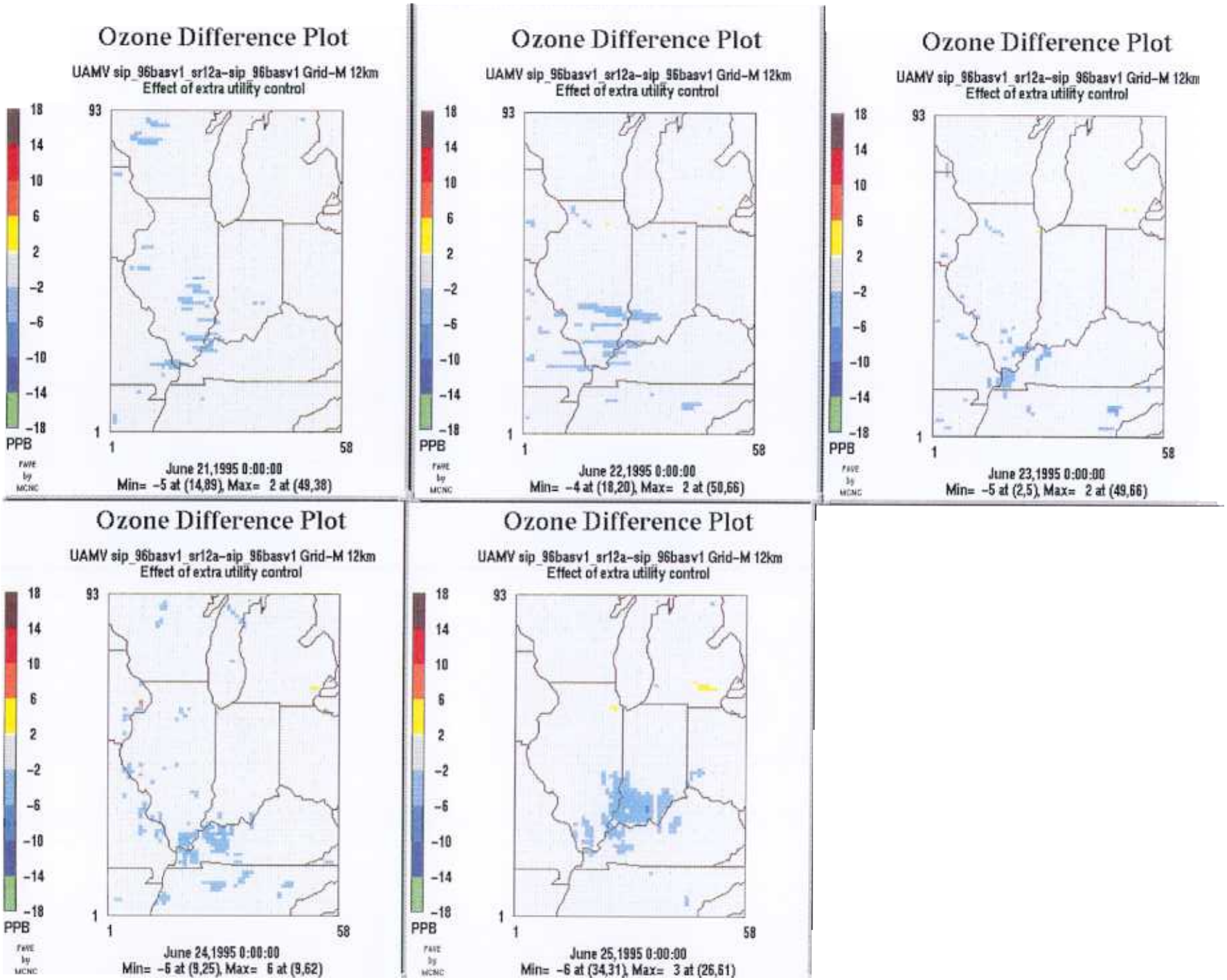
Ozone Difference Plot
UAMV sip_96basv1_sr12a-sip_96basv1 Grid-M 12km
Effect of extra utility control
18
14
10
6
2
-2
-6
-10
-14
-18
PPB
93
1
1
58
June 21,1995 0:00:00
Min= -5 at (14,89), Max= 2 at (49,38)
Ozone Difference Plot
UAMV sip_96basv1_sr12a-sip_96basv1 Grid-M 12km
Effect of extra utility control
June 22,1995 0:00:00
Min= -4 at (18,20), Max= 2 at (50,66)
Ozone Difference Plot
UAMV sip_96basv1_sr12a-sip_96basv1 Grid-M 12km
Effect of extra utility control
June 23,1995 0:00:00
Min= -5 at (2,5), Max= 2 at (49,66)
Ozone Difference Plot
UAMV sip_96basv1_sr12a-sip_96basv1 Grid-M 12km
Effect of extra utility control
June 24,1995 0:00:00
Min= -6 at (9,25), Max= 6 at (9,62)
Ozone Difference Plot
UAMV sip_96basv1_sr12a-sip_96basv1 Grid-M 12km
Effect of extra utility control
June 25,1995 0:00:00
Min= -6 at (34,31), Max= 3 at (26,61)

Figure 22e

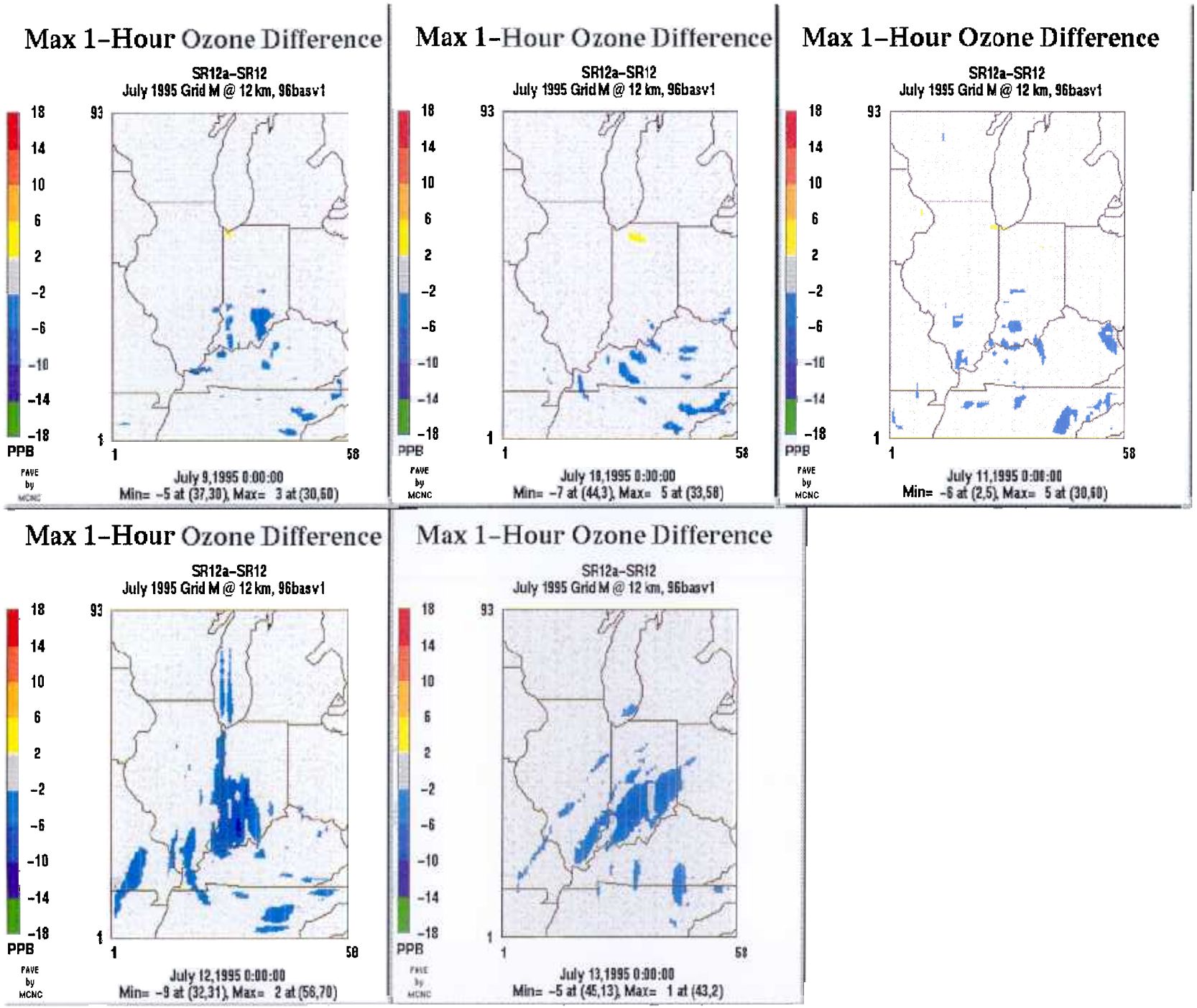
Max 1-Hour Ozone Difference
SR12a-SR12
July 1995 Grid M @ 12 km, 96basv1
18
14
10
6
2
-2
-6
-10
-14
-18
PPB
93
1
1
58
PAVE by MCNC
July 9,1995 0:00:00
Min= -5 at (37,30), Max= 3 at (30,60)
Max 1-Hour Ozone Difference
SR12a-SR12
July 1995 Grid M @ 12 km, 96basv1
July 10,1995 0:00:00
Min= -7 at (44,3), Max= 5 at (33,58)
Max 1-Hour Ozone Difference
SR12a-SR12
July 1995 Grid M @ 12 km, 96basv1
July 11,1995 0:00:00
Min= -6 at (2,5), Max= 5 at (30,60)
Max 1-Hour Ozone Difference
SR12a-SR12
July 1995 Grid M @ 12 km, 96basv1
July 12,1995 0:00:00
Min= -9 at (32,31), Max= 2 at (58,70)
Max 1-Hour Ozone Difference
SR12a-SR12
July 1995 Grid M @ 12 km, 96basv1
July 13,1995 0:00:00
Min= -5 at (45,13), Max= 1 at (43,2)

Figure 23a

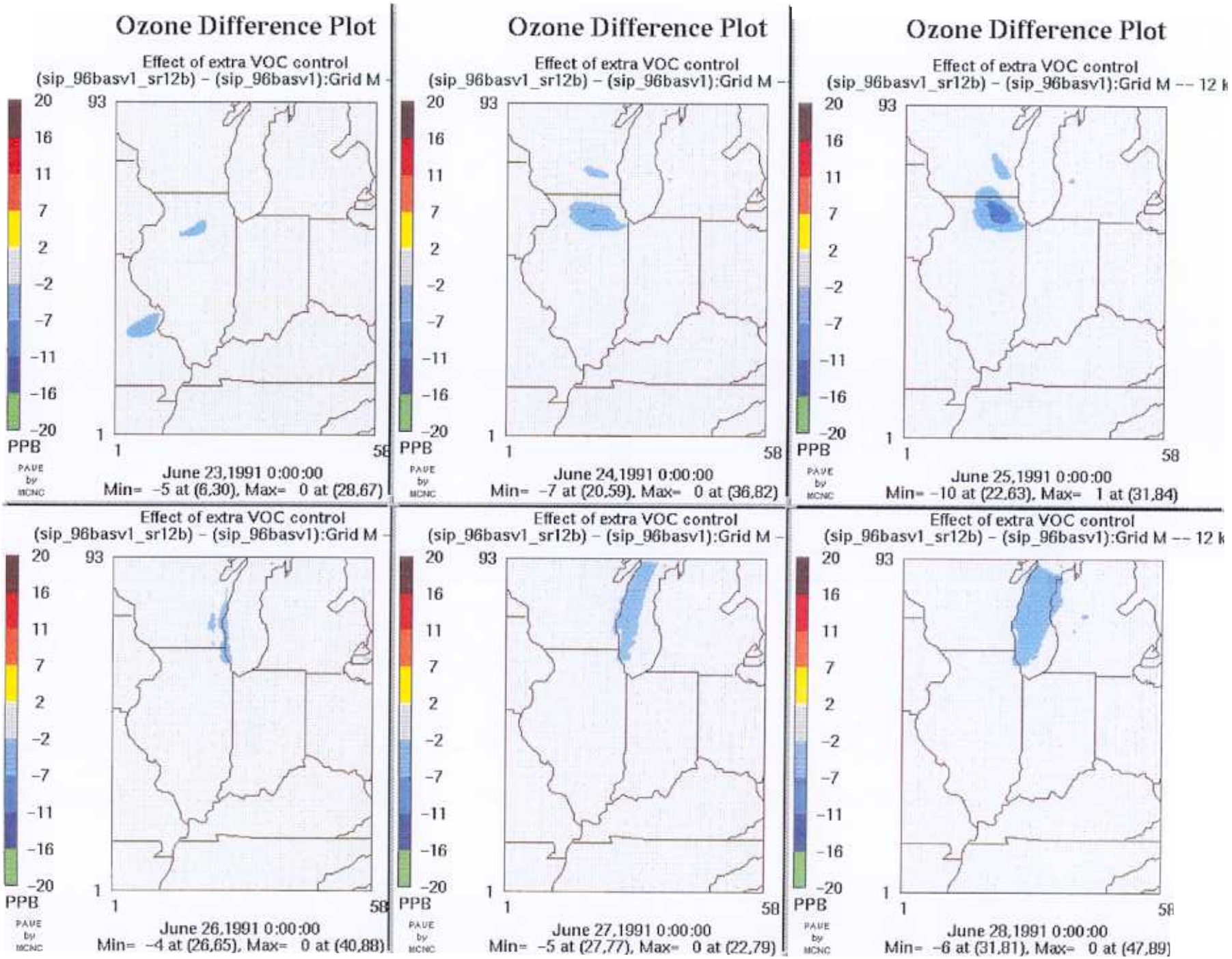
Ozone Difference Plot
Effect of extra VOC control
(sip_96basv1_sr12b) - (sip_96basv1):Grid M
20
16
11
7
2
-2
-7
-11
-16
-20
PPB
93
1
1
58
PAVE by MCNC
June 23,1991 0:00:00
Min= -5 at (6,30), Max= 0 at (28,67)
Ozone Difference Plot
Effect of extra VOC control
(sip_96basv1_sr12b) - (sip_96basv1):Grid M
June 24,1991 0:00:00
Min= -7 at (20,59), Max= 0 at (36,82)
Ozone Difference Plot
Effect of extra VOC control
(sip_96basv1_sr12b) - (sip_96basv1):Grid M -- 12 k
June 25,1991 0:00:00
Min= -10 at (22,63), Max= 1 at (31,84)
Effect of extra VOC control
(sip_96basv1_sr12b) - (sip_96basv1):Grid M
June 26,1991 0:00:00
Min= -4 at (26,65), Max= 0 at (40,88)
Effect of extra VOC control
(sip_96basv1_sr12b) - (sip_96basv1):Grid M
June 27,1991 0:00:00
Min= -5 at (27,77), Max= 0 at (22,79)
Effect of extra VOC control
(sip_96basv1_sr12b) - (sip_96basv1):Grid M -- 12 k
June 28,1991 0:00:00
Min= -6 at (31,81), Max= 0 at (47,89)

Figure 23b

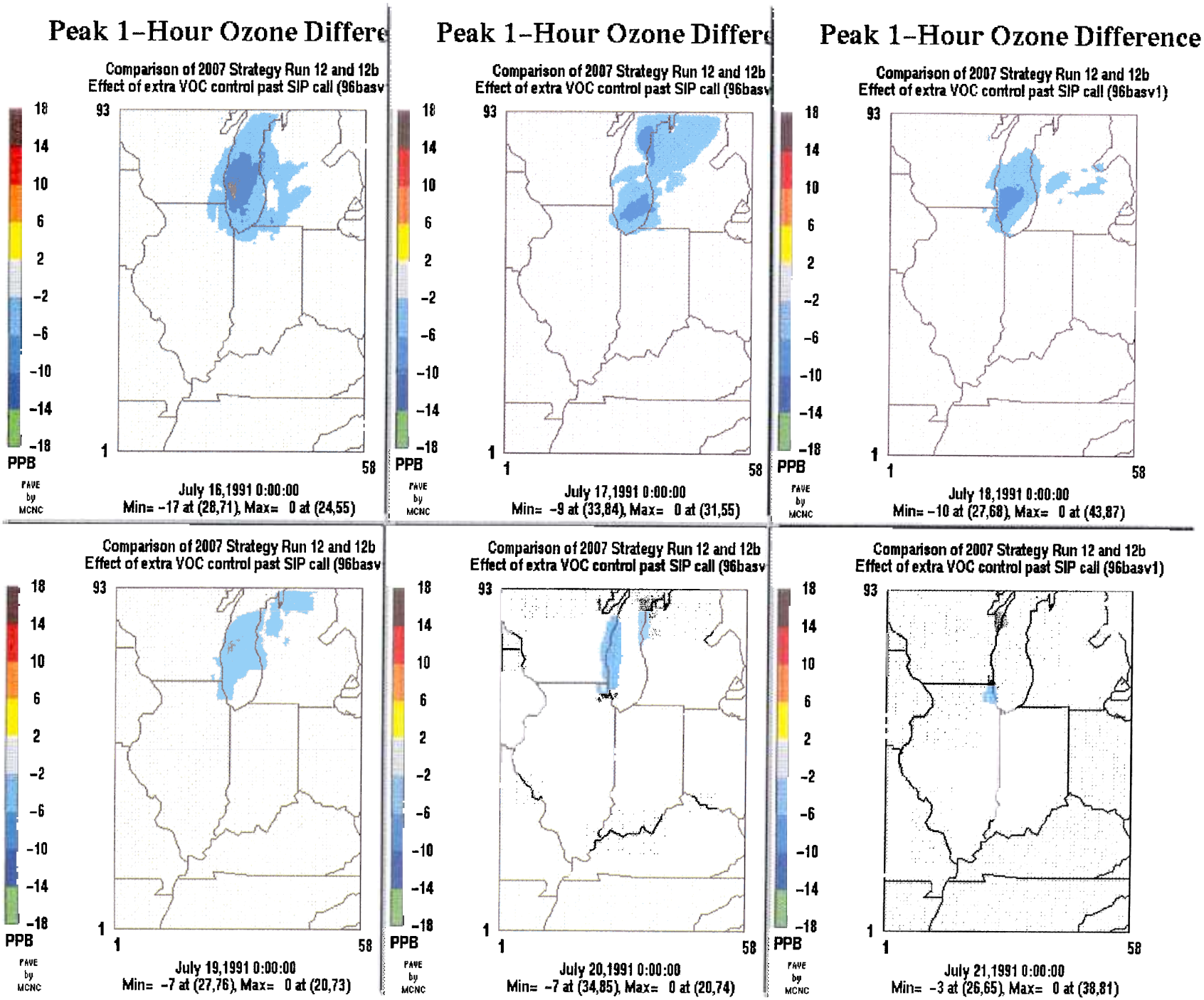
Peak 1-Hour Ozone Differe
Comparison of 2007 Strategy Run 12 and 12b
Effect of extra VOC control past SIP call (96basv
July 16,1991 0:00:00
Min= -17 at (28,71), Max= 0 at (24,55)
Peak 1-Hour Ozone Differe
Comparison of 2007 Strategy Run 12 and 12b
Effect of extra VOC control past SIP call (96basv
July 17,1991 0:00:00
Min= -9 at (33,84), Max= 0 at (31,55)
Peak 1-Hour Ozone Difference
Comparison of 2007 Strategy Run 12 and 12b
Effect of extra VOC control past SIP call (96basv1)
July 18,1991 0:00:00
Min= -10 at (27,68), Max= 0 at (43,87)
Comparison of 2007 Strategy Run 12 and 12b
Effect of extra VOC control past SIP call (96basv
July 19,1991 0:00:00
Min= -7 at (27,76), Max= 0 at (20,73)
Comparison of 2007 Strategy Run 12 and 12b
Effect of extra VOC control past SIP call (96basv
July 20,1991 0:00:00
Min= -7 at (34,85), Max= 0 at (20,74)
Comparison of 2007 Strategy Run 12 and 12b
Effect of extra VOC control past SIP call (96basv1)
July 21,1991 0:00:00
Min= -3 at (26,65), Max= 0 at (38,81)
18
14
10
6
2
-2
-6
-10
-14
-18
PPB
PAVE by MCNC
93
1
1
58

Figure 23c

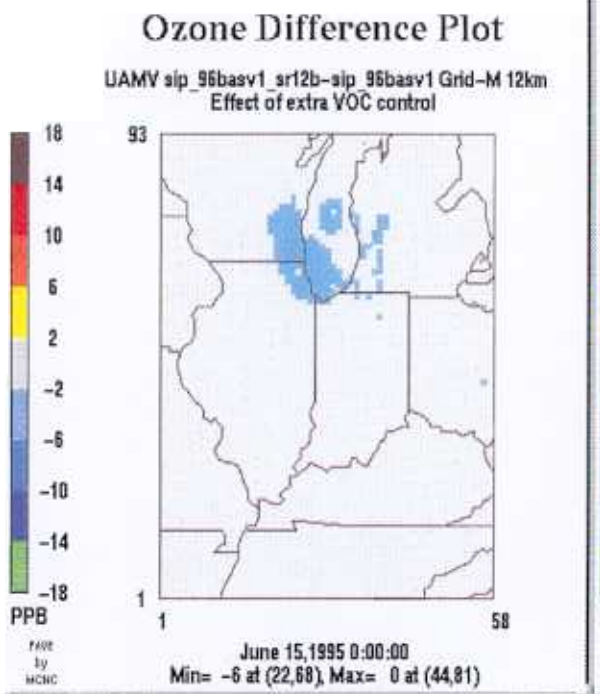
Ozone Difference Plot
UAMV sip_96basv1_sr12b-sip_96basv1 Grid-M 12km
Effect of extra VOC control
18
14
10
6
2
-2
-6
-10
-14
-18
PPB
93
1
1
58
June 15,1995 0:00:00
Min= -6 at (22,68), Max= 0 at (44,81)

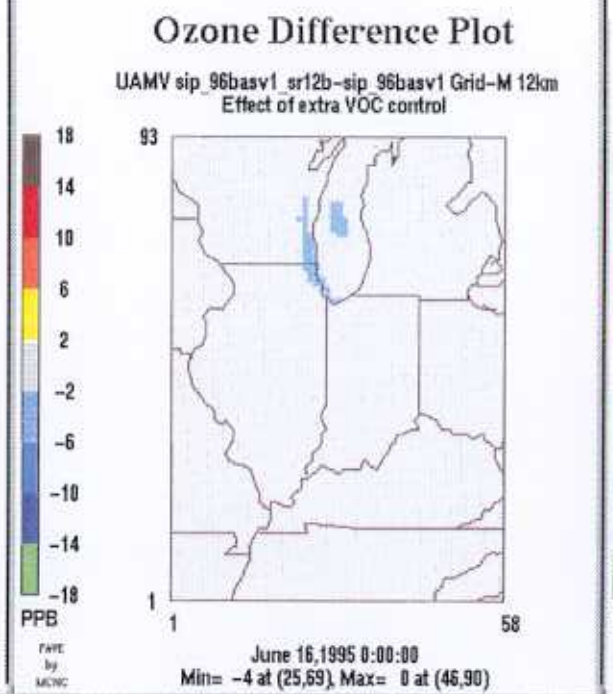
Ozone Difference Plot
UAMV sip_96basv1_sr12b-sip_96basv1 Grid-M 12km
Effect of extra VOC control
18
14
10
6
2
-2
-6
-10
-14
-18
PPB
93
1
1
58
June 16,1995 0:00:00
Min= -4 at (25,69), Max= 0 at (46,90)

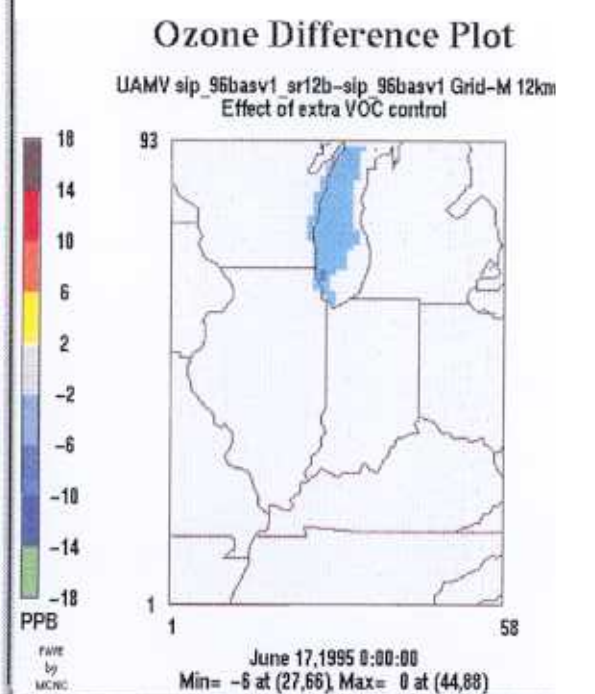
Ozone Difference Plot
UAMV sip_96basv1_sr12b-sip_96basv1 Grid-M 12km
Effect of extra VOC control
18
14
10
6
2
-2
-6
-10
-14
-18
PPB
93
1
1
58
June 17,1995 0:00:00
Min= -6 at (27,66), Max= 0 at (44,88)

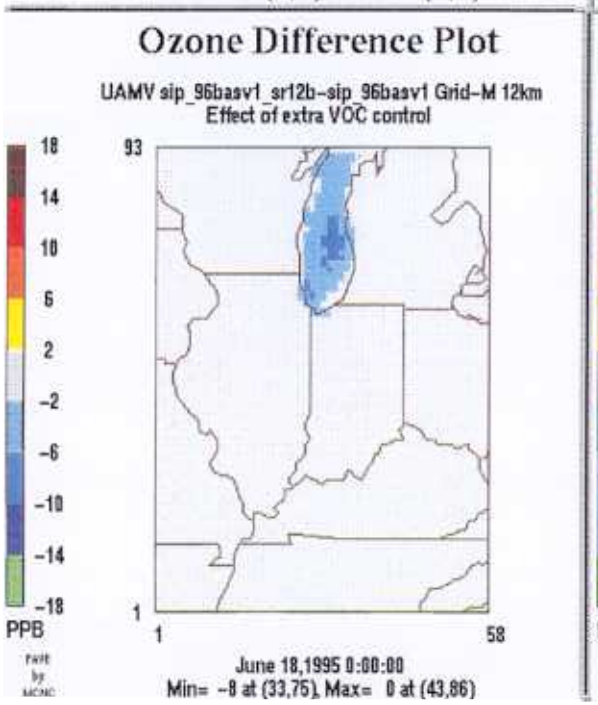
Ozone Difference Plot
UAMV sip_96basv1_sr12b-sip_96basv1 Grid-M 12km
Effect of extra VOC control
18
14
10
6
2
-2
-6
-10
-14
-18
PPB
93
1
1
58
June 18,1995 0:00:00
Min= -8 at (33,75), Max= 0 at (43,86)

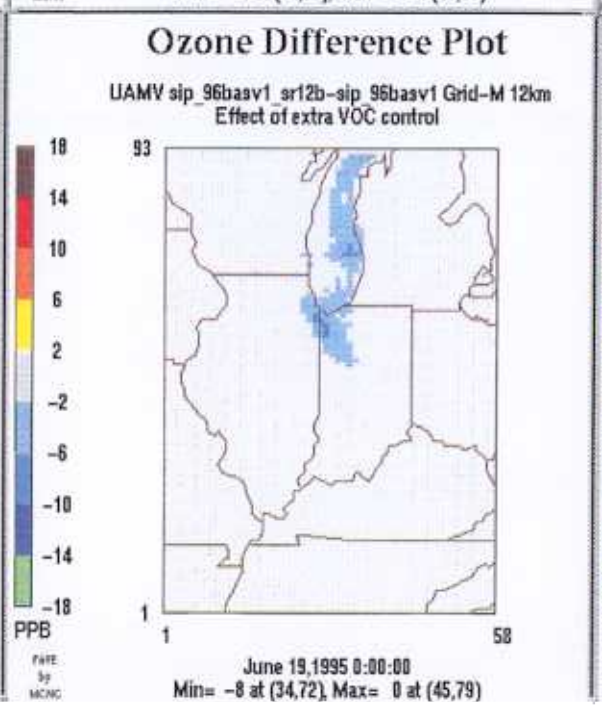
Ozone Difference Plot
UAMV sip_96basv1_sr12b-sip_96basv1 Grid-M 12km
Effect of extra VOC control
18
14
10
6
2
-2
-6
-10
-14
-18
PPB
93
1
1
58
June 19,1995 0:00:00
Min= -8 at (34,72), Max= 0 at (45,79)

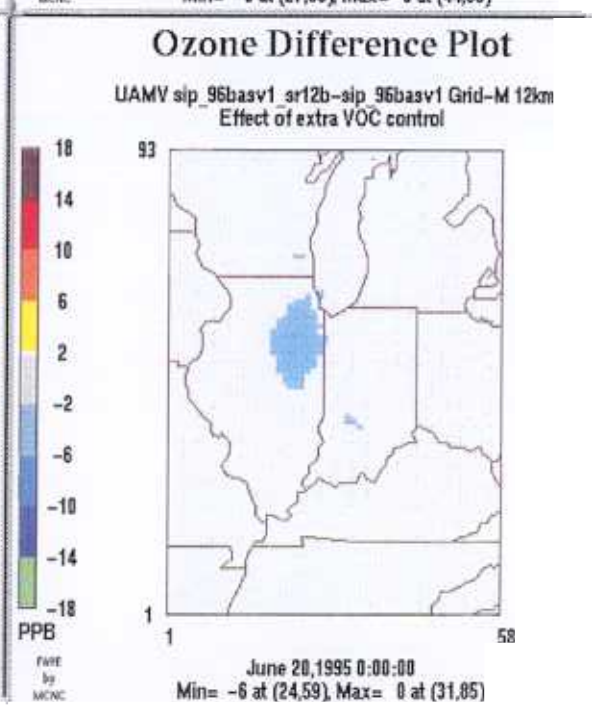
Ozone Difference Plot
UAMV sip_96basv1_sr12b-sip_96basv1 Grid-M 12km
Effect of extra VOC control
18
14
10
6
2
-2
-6
-10
-14
-18
PPB
93
1
1
58
June 20,1995 0:00:00
Min= -6 at (24,59), Max= 0 at (31,85)

Figure 23d

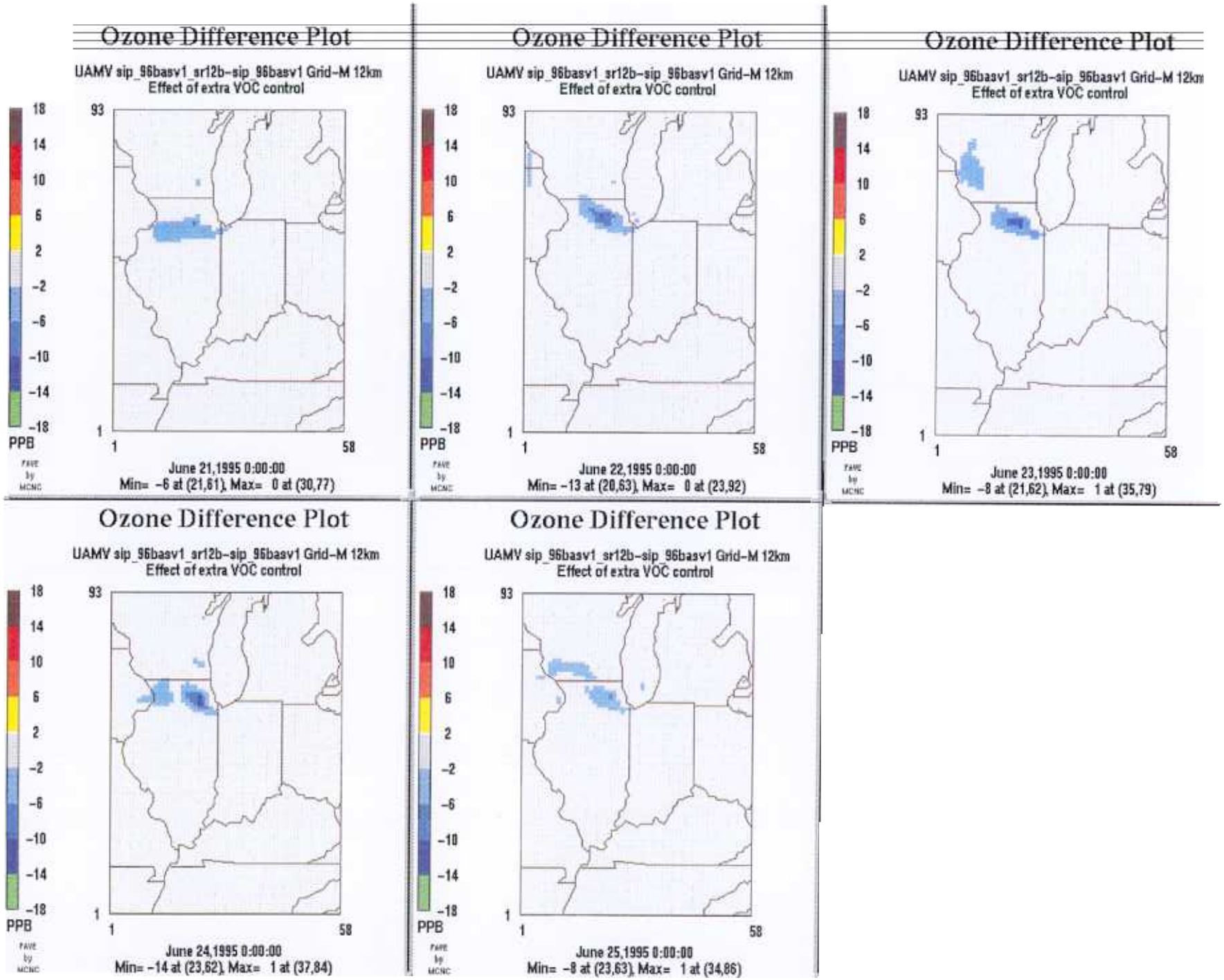
Ozone Difference Plot
UAMV sip_96basv1_sr12b-sip_96basv1 Grid-M 12km
Effect of extra VOC control
18
14
10
6
2
-2
-6
-10
-14
-18
PPB
93
1
1
58
June 21,1995 0:00:00
Min= -6 at (21,61), Max= 0 at (30,77)
Ozone Difference Plot
UAMV sip_96basv1_sr12b-sip_96basv1 Grid-M 12km
Effect of extra VOC control
June 22,1995 0:00:00
Min= -13 at (20,63), Max= 0 at (23,92)
Ozone Difference Plot
UAMV sip_96basv1_sr12b-sip_96basv1 Grid-M 12km
Effect of extra VOC control
June 23,1995 0:00:00
Min= -8 at (21,62), Max= 1 at (35,79)
Ozone Difference Plot
UAMV sip_96basv1_sr12b-sip_96basv1 Grid-M 12km
Effect of extra VOC control
June 24,1995 0:00:00
Min= -14 at (23,62), Max= 1 at (37,84)
Ozone Difference Plot
UAMV sip_96basv1_sr12b-sip_96basv1 Grid-M 12km
Effect of extra VOC control
June 25,1995 0:00:00
Min= -8 at (23,63), Max= 1 at (34,86)

Figure 23e

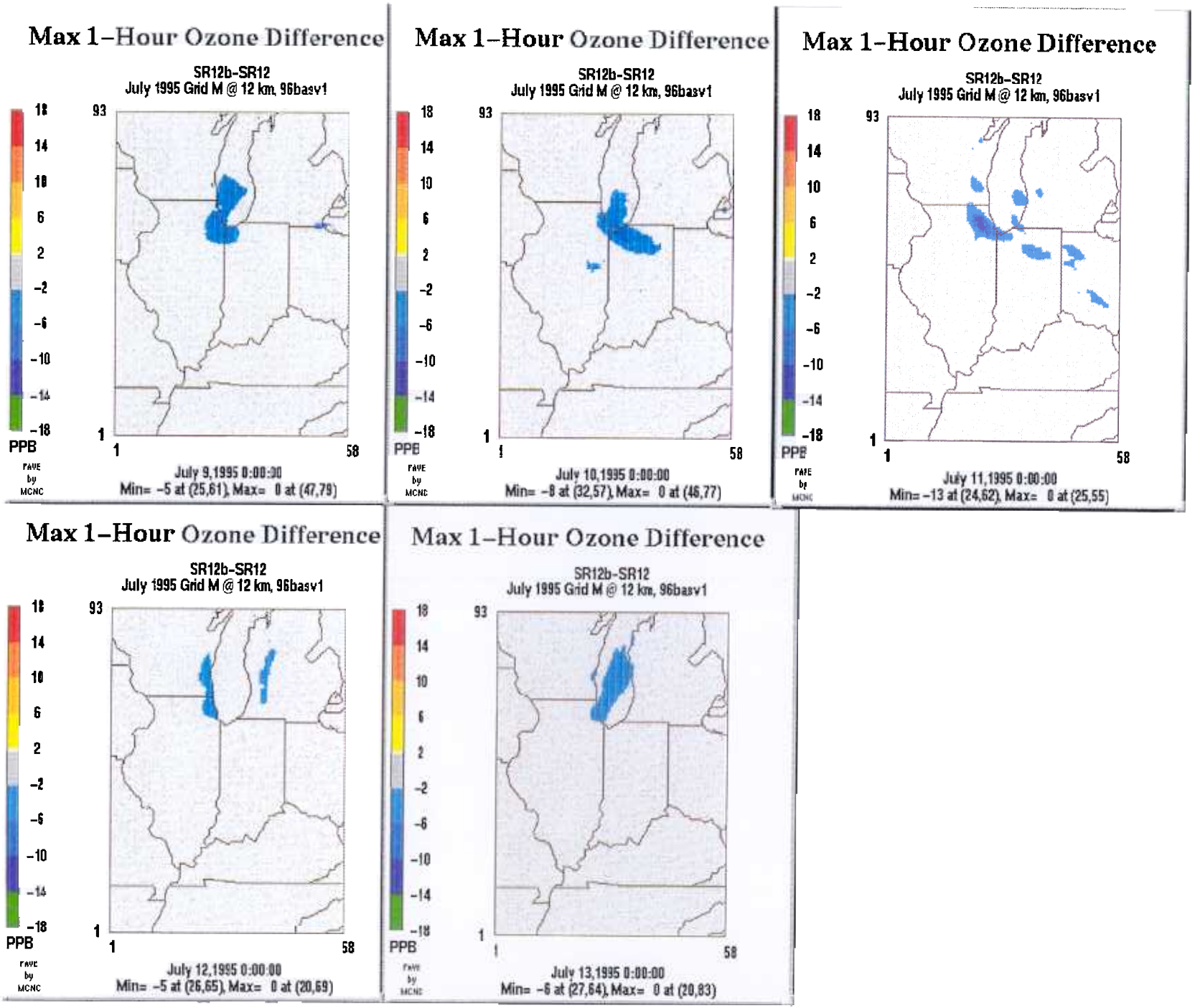
Max 1-Hour Ozone Difference
SR12b-SR12
July 1995 Grid M @ 12 km, 96basv1
18
14
10
6
2
-2
-6
-10
-14
-18
PPB
PAVE by MCNC
93
1
1
58
July 9,1995 0:00:00
Min= -5 at (25,61), Max= 0 at (47,79)
Max 1-Hour Ozone Difference
SR12b-SR12
July 1995 Grid M @ 12 km, 96basv1
July 10,1995 0:00:00
Min= -8 at (32,57), Max= 0 at (46,77)
Max 1-Hour Ozone Difference
SR12b-SR12
July 1995 Grid M @ 12 km, 96basv1
July 11,1995 0:00:00
Min= -13 at (24,62), Max= 0 at (25,55)
Max 1-Hour Ozone Difference
SR12b-SR12
July 1995 Grid M @ 12 km, 96basv1
July 12,1995 0:00:00
Min= -5 at (26,65), Max= 0 at (20,69)
Max 1-Hour Ozone Difference
SR12b-SR12
July 1995 Grid M @ 12 km, 96basv1
July 13,1995 0:00:00
Min= -6 at (27,64), Max= 0 at (20,83)

Figure 23f

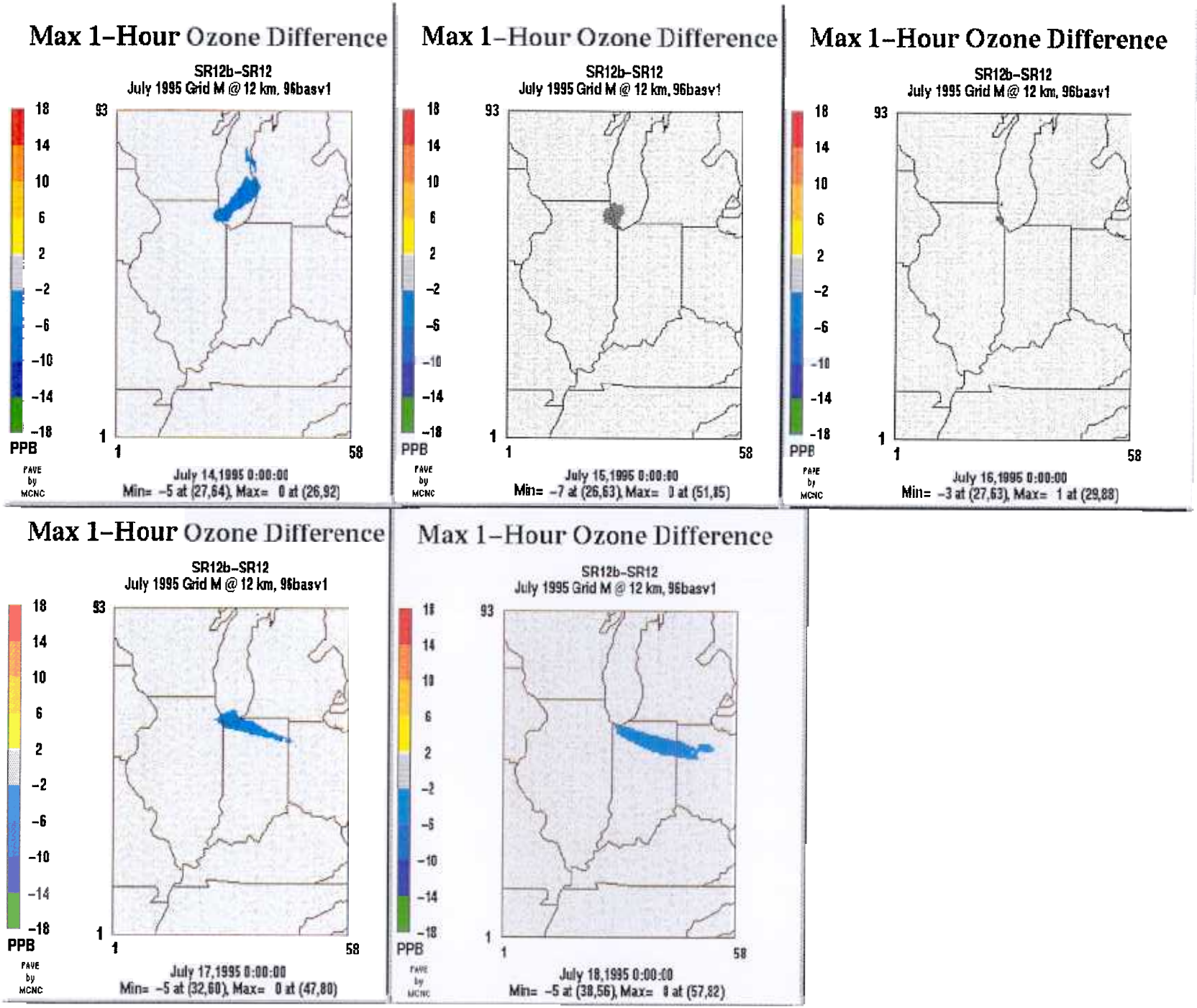
Max 1-Hour Ozone Difference
SR12b-SR12
July 1995 Grid M @ 12 km, 96basv1
18
14
10
6
2
-2
-6
-10
-14
-18
PPB
93
1
1
58
PAVE by MCNC
July 14,1995 0:00:00
Min= -5 at (27,64), Max= 0 at (26,92)
Max 1-Hour Ozone Difference
SR12b-SR12
July 1995 Grid M @ 12 km, 96basv1
July 15,1995 0:00:00
Min= -7 at (26,63), Max= 0 at (51,85)
Max 1-Hour Ozone Difference
SR12b-SR12
July 1995 Grid M @ 12 km, 96basv1
July 16,1995 0:00:00
Min= -3 at (27,63), Max= 1 at (29,88)
Max 1-Hour Ozone Difference
SR12b-SR12
July 1995 Grid M @ 12 km, 96basv1
July 17,1995 0:00:00
Min= -5 at (32,60), Max= 0 at (47,80)
Max 1-Hour Ozone Difference
SR12b-SR12
July 1995 Grid M @ 12 km, 96basv1
July 18,1995 0:00:00
Min= -5 at (38,56), Max= 0 at (57,82)

Figure 24a

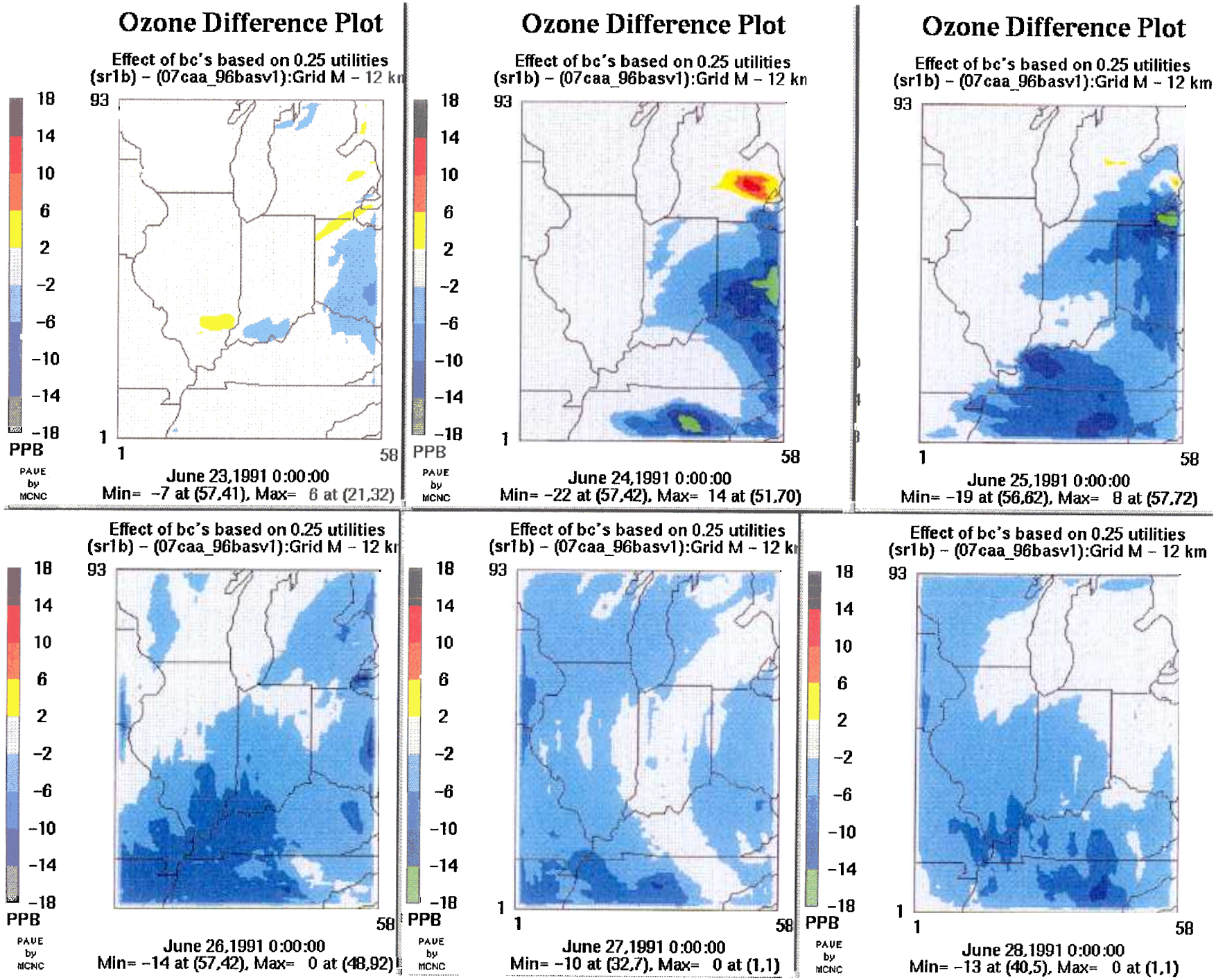
Ozone Difference Plot
Effect of bc's based on 0.25 utilities
(sr1b) - (07caa_96basv1):Grid M - 12 km
18
14
10
6
2
-2
-6
-10
-14
-18
PPB
PAVE by MCNC
93
1
1
58
June 23,1991 0:00:00
Min= -7 at (57,41), Max= 6 at (21,32)
Ozone Difference Plot
Effect of bc's based on 0.25 utilities
(sr1b) - (07caa_96basv1):Grid M - 12 km
June 24,1991 0:00:00
Min= -22 at (57,42), Max= 14 at (51,70)
Ozone Difference Plot
Effect of bc's based on 0.25 utilities
(sr1b) - (07caa_96basv1):Grid M - 12 km
June 25,1991 0:00:00
Min= -19 at (56,62), Max= 8 at (57,72)
Effect of bc's based on 0.25 utilities
(sr1b) - (07caa_96basv1):Grid M - 12 km
June 26,1991 0:00:00
Min= -14 at (57,42), Max= 0 at (48,92)
Effect of bc's based on 0.25 utilities
(sr1b) - (07caa_96basv1):Grid M - 12 km
June 27,1991 0:00:00
Min= -10 at (32,7), Max= 0 at (1,1)
Effect of bc's based on 0.25 utilities
(sr1b) - (07caa_96basv1):Grid M - 12 km
June 28,1991 0:00:00
Min= -13 at (40,5), Max= 0 at (1,1)

Figure 24b

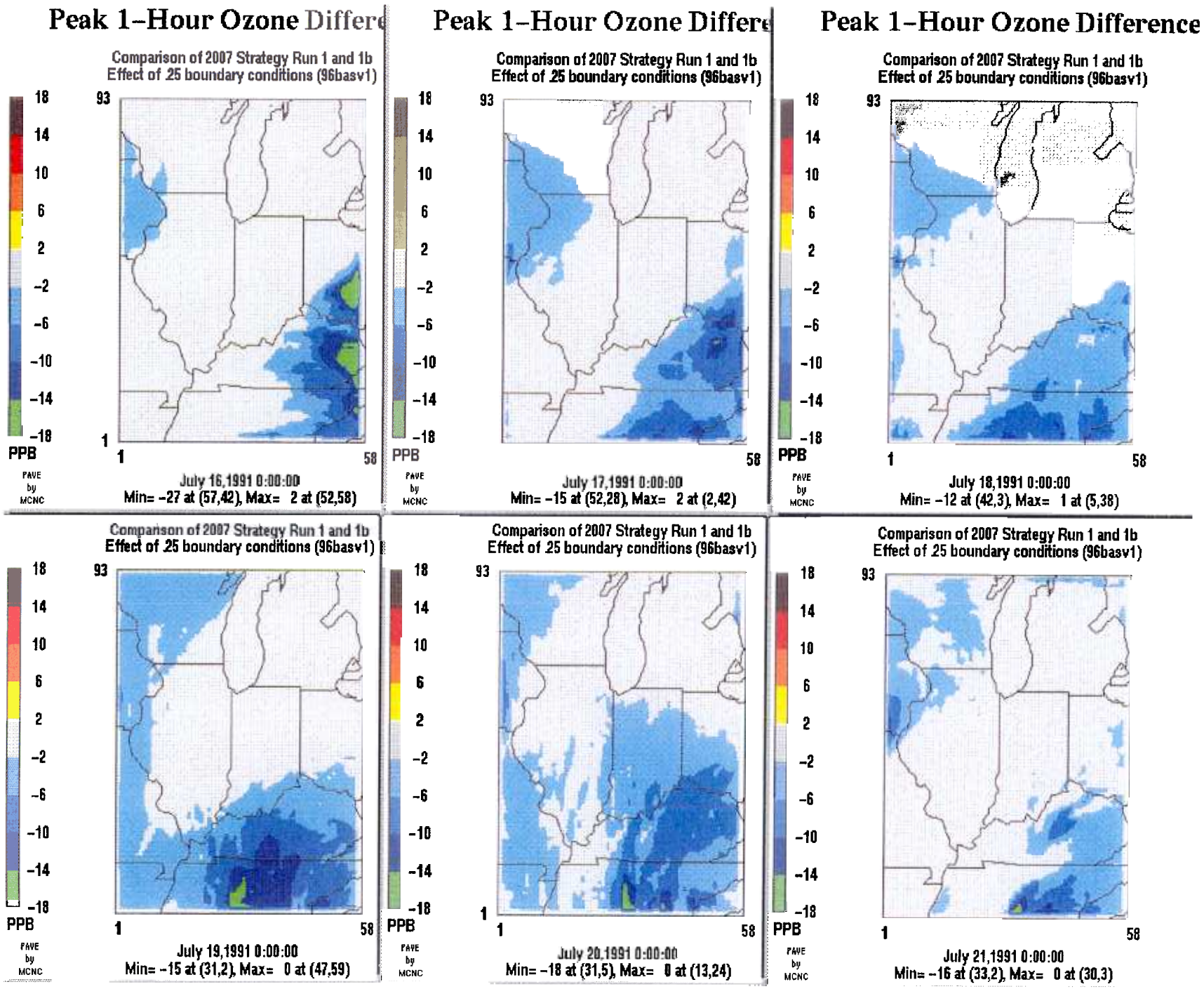
Peak 1-Hour Ozone Differe
Comparison of 2007 Strategy Run 1 and 1b
Effect of .25 boundary conditions (96basv1)
18
14
10
6
2
-2
-6
-10
-14
-18
PPB
PAVE by MCNC
93
1
1
58
July 16,1991 0:00:00
Min= -27 at (57,42), Max= 2 at (52,58)
Peak 1-Hour Ozone Differe
Comparison of 2007 Strategy Run 1 and 1b
Effect of .25 boundary conditions (96basv1)
July 17,1991 0:00:00
Min= -15 at (52,28), Max= 2 at (2,42)
Peak 1-Hour Ozone Difference
Comparison of 2007 Strategy Run 1 and 1b
Effect of .25 boundary conditions (96basv1)
July 18,1991 0:00:00
Min= -12 at (42,3), Max= 1 at (5,38)
Comparison of 2007 Strategy Run 1 and 1b
Effect of .25 boundary conditions (96basv1)
July 19,1991 0:00:00
Min= -15 at (31,2), Max= 0 at (47,59)
Comparison of 2007 Strategy Run 1 and 1b
Effect of .25 boundary conditions (96basv1)
July 20,1991 0:00:00
Min= -18 at (31,5), Max= 0 at (13,24)
Comparison of 2007 Strategy Run 1 and 1b
Effect of .25 boundary conditions (96basv1)
July 21,1991 0:00:00
Min= -16 at (33,2), Max= 0 at (30,3)

Figure 24c

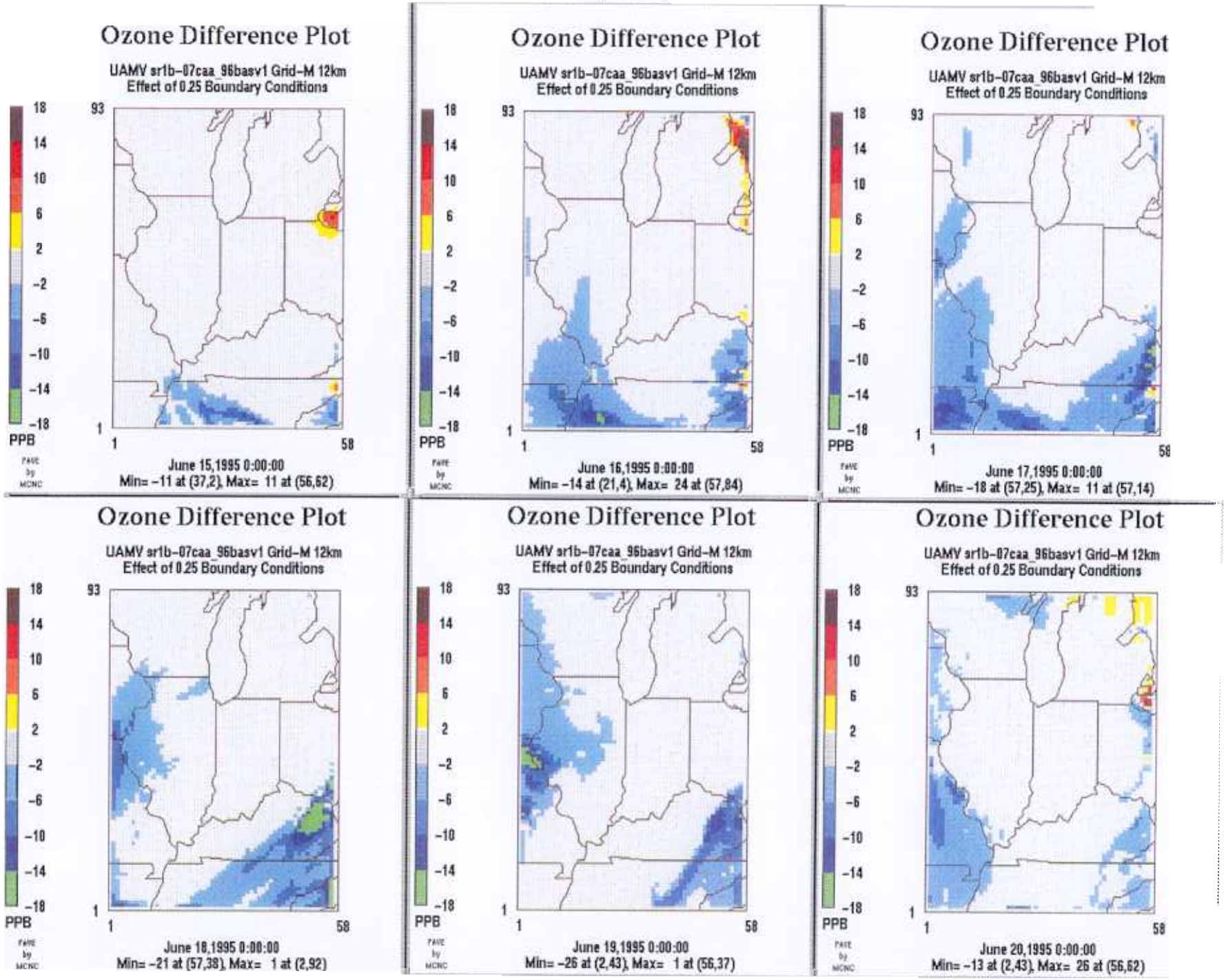
Ozone Difference Plot
UAMV sr1b-07caa_96basv1 Grid-M 12km
Effect of 0.25 Boundary Conditions
18
14
10
6
2
-2
-6
-10
-14
-18
PPB
93
1
1
58
June 15,1995 0:00:00
Min= -11 at (37,2), Max= 11 at (56,62)
Ozone Difference Plot
UAMV sr1b-07caa_96basv1 Grid-M 12km
Effect of 0.25 Boundary Conditions
June 16,1995 0:00:00
Min= -14 at (21,4), Max= 24 at (57,84)
Ozone Difference Plot
UAMV sr1b-07caa_96basv1 Grid-M 12km
Effect of 0.25 Boundary Conditions
June 17,1995 0:00:00
Min= -18 at (57,25), Max= 11 at (57,14)
Ozone Difference Plot
UAMV sr1b-07caa_96basv1 Grid-M 12km
Effect of 0.25 Boundary Conditions
June 18,1995 0:00:00
Min= -21 at (57,38), Max= 1 at (2,92)
Ozone Difference Plot
UAMV sr1b-07caa_96basv1 Grid-M 12km
Effect of 0.25 Boundary Conditions
June 19,1995 0:00:00
Min= -26 at (2,43), Max= 1 at (56,37)
Ozone Difference Plot
UAMV sr1b-07caa_96basv1 Grid-M 12km
Effect of 0.25 Boundary Conditions
June 20,1995 0:00:00
Min= -13 at (2,43), Max= 26 at (56,62)

Figure 24d

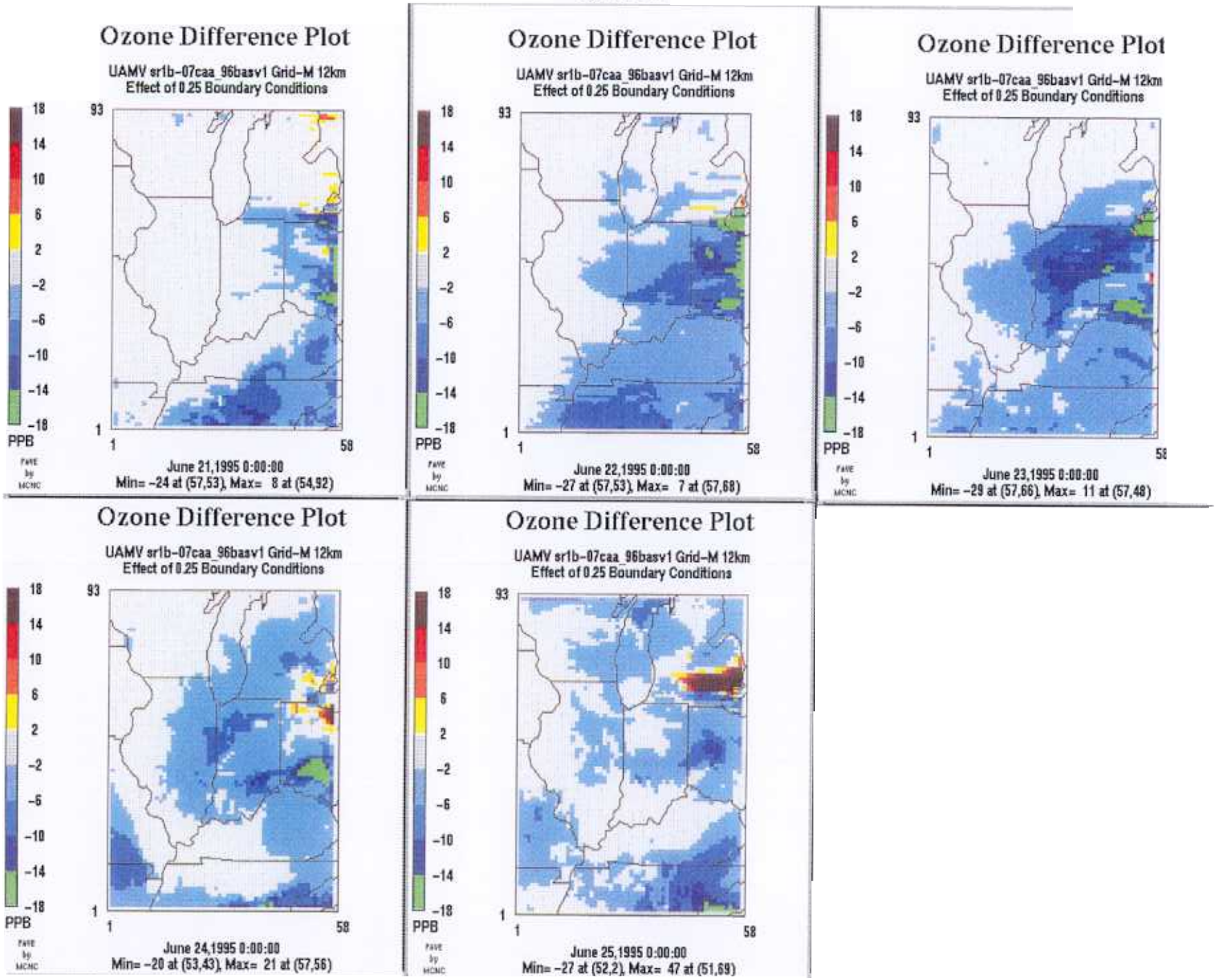
Ozone Difference Plot
UAMV sr1b-07caa_96basv1 Grid-M 12km
Effect of 0.25 Boundary Conditions
18
14
10
6
2
-2
-6
-10
-14
-18
PPB
93
1
1
58
June 21,1995 0:00:00
Min= -24 at (57,53), Max= 8 at (54,92)
Ozone Difference Plot
UAMV sr1b-07caa_96basv1 Grid-M 12km
Effect of 0.25 Boundary Conditions
June 22,1995 0:00:00
Min= -27 at (57,53), Max= 7 at (57,68)
Ozone Difference Plot
UAMV sr1b-07caa_96basv1 Grid-M 12km
Effect of 0.25 Boundary Conditions
June 23,1995 0:00:00
Min= -29 at (57,66), Max= 11 at (57,48)
Ozone Difference Plot
UAMV sr1b-07caa_96basv1 Grid-M 12km
Effect of 0.25 Boundary Conditions
June 24,1995 0:00:00
Min= -20 at (53,43), Max= 21 at (57,56)
Ozone Difference Plot
UAMV sr1b-07caa_96basv1 Grid-M 12km
Effect of 0.25 Boundary Conditions
June 25,1995 0:00:00
Min= -27 at (52,2), Max= 47 at (51,69)

Figure 24e

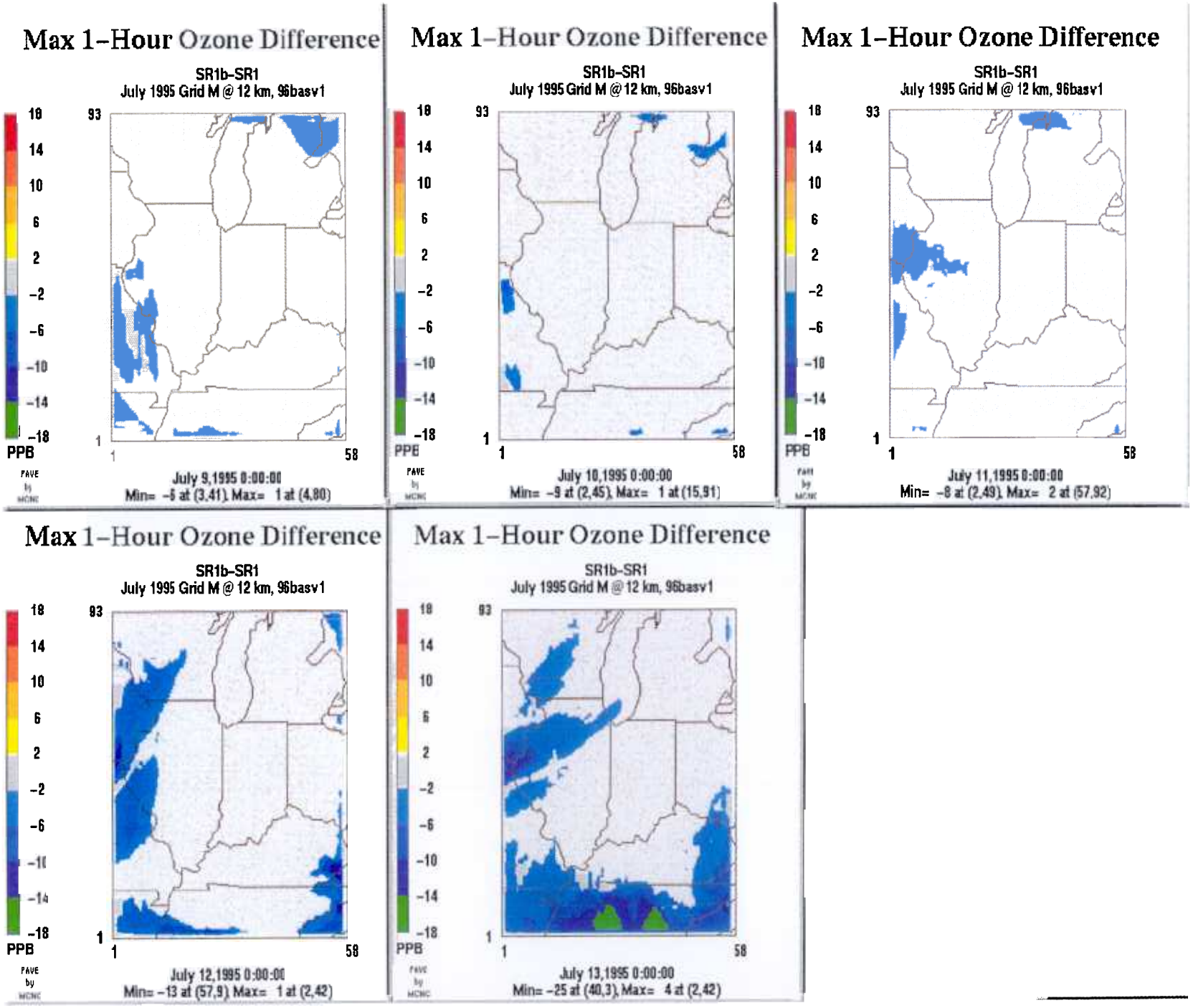
Max 1-Hour Ozone Difference
SR1b-SR1
July 1995 Grid M @ 12 km, 96basv1
18
14
10
6
2
-2
-6
-10
-14
-18
PPB
93
1
1
58
PAVE by MCNC
July 9,1995 0:00:00
Min= -6 at (3,41), Max= 1 at (4,80)
Max 1-Hour Ozone Difference
SR1b-SR1
July 1995 Grid M @ 12 km, 96basv1
July 10,1995 0:00:00
Min= -9 at (2,45), Max= 1 at (15,91)
Max 1-Hour Ozone Difference
SR1b-SR1
July 1995 Grid M @ 12 km, 96basv1
July 11,1995 0:00:00
Min= -8 at (2,49), Max= 2 at (57,92)
Max 1-Hour Ozone Difference
SR1b-SR1
July 1995 Grid M @ 12 km, 96basv1
July 12,1995 0:00:00
Min= -13 at (57,9), Max= 1 at (2,42)
Max 1-Hour Ozone Difference
SR1b-SR1
July 1995 Grid M @ 12 km, 96basv1
July 13,1995 0:00:00
Min= -25 at (40,3), Max= 4 at (2,42)

Figure 24f

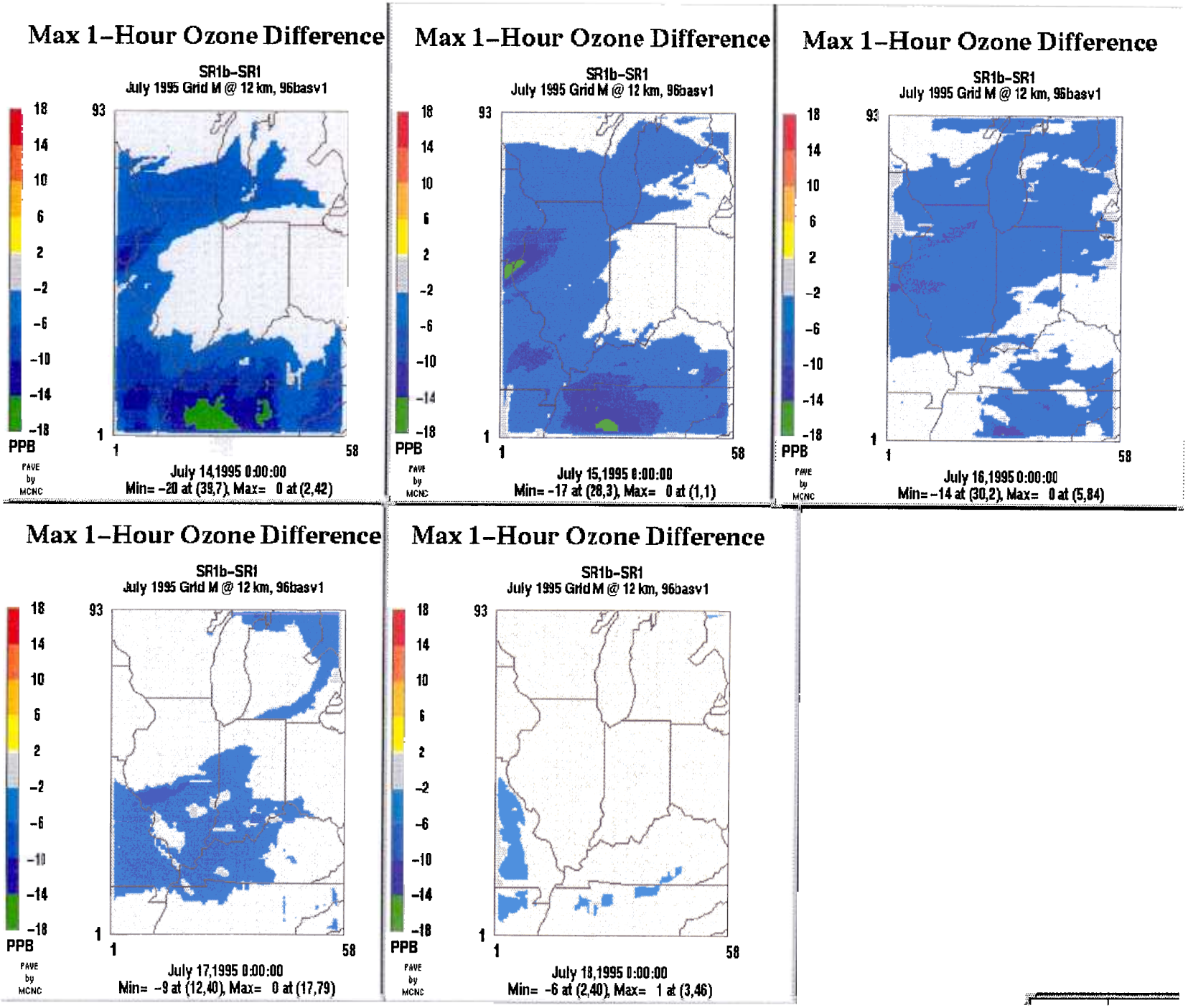
Max 1-Hour Ozone Difference
SR1b-SR1
July 1995 Grid M @ 12 km, 96basv1
18
14
10
6
2
-2
-6
-10
-14
-18
PPB
PAVE by MCNC
93
1
1
58
July 14,1995 0:00:00
Min= -20 at (39,7), Max= 0 at (2,42)
Max 1-Hour Ozone Difference
SR1b-SR1
July 1995 Grid M @ 12 km, 96basv1
July 15,1995 0:00:00
Min= -17 at (28,3), Max= 0 at (1,1)
Max 1-Hour Ozone Difference
SR1b-SR1
July 1995 Grid M @ 12 km, 96basv1
July 16,1995 0:00:00
Min= -14 at (30,2), Max= 0 at (5,84)
Max 1-Hour Ozone Difference
SR1b-SR1
July 1995 Grid M @ 12 km, 96basv1
July 17,1995 0:00:00
Min= -9 at (12,40), Max= 0 at (17,79)
Max 1-Hour Ozone Difference
SR1b-SR1
July 1995 Grid M @ 12 km, 96basv1
July 18,1995 0:00:00
Min= -6 at (2,40), Max= 1 at (3,46)

Figure 25a

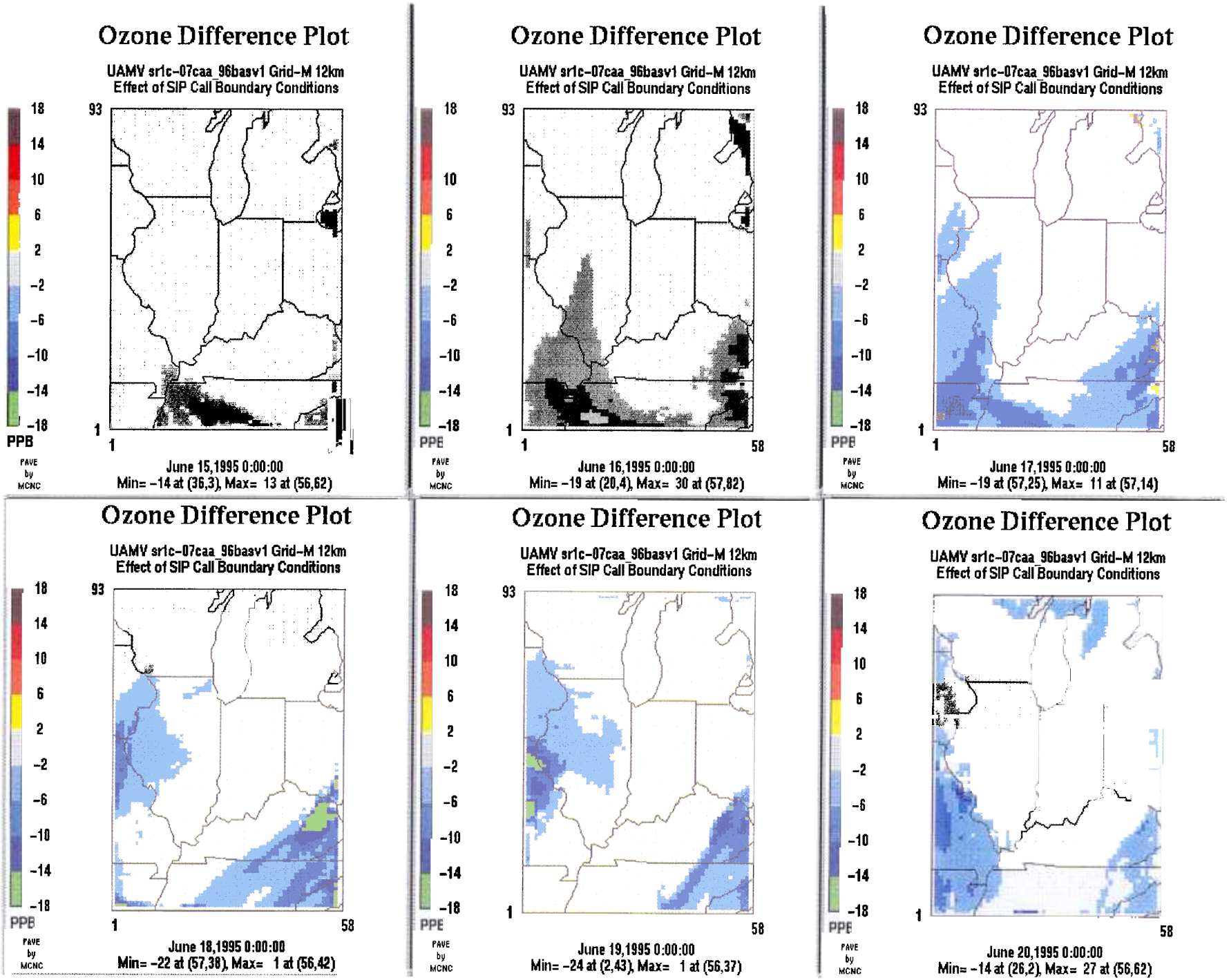
Ozone Difference Plot
UAMV sr1c-07caa_96basv1 Grid-M 12km
Effect of SIP Call Boundary Conditions
18
14
10
6
2
-2
-6
-10
-14
-18
PPB
PAVE by MCNC
93
1
1
June 15,1995 0:00:00
Min= -14 at (36,3), Max= 13 at (56,62)
Ozone Difference Plot
UAMV sr1c-07caa_96basv1 Grid-M 12km
Effect of SIP Call Boundary Conditions
PPB
93
1
1
58
June 16,1995 0:00:00
Min= -19 at (20,4), Max= 30 at (57,82)
Ozone Difference Plot
UAMV sr1c-07caa_96basv1 Grid-M 12km
Effect of SIP Call Boundary Conditions
PPB
93
1
1
58
June 17,1995 0:00:00
Min= -19 at (57,25), Max= 11 at (57,14)
Ozone Difference Plot
UAMV sr1c-07caa_96basv1 Grid-M 12km
Effect of SIP Call Boundary Conditions
PPB
93
1
1
58
June 18,1995 0:00:00
Min= -22 at (57,38), Max= 1 at (56,42)
Ozone Difference Plot
UAMV sr1c-07caa_96basv1 Grid-M 12km
Effect of SIP Call Boundary Conditions
PPB
93
1
58
June 19,1995 0:00:00
Min= -24 at (2,43), Max= 1 at (56,37)
Ozone Difference Plot
UAMV sr1c-07caa_96basv1 Grid-M 12km
Effect of SIP Call Boundary Conditions
PPB
1
58
June 20,1995 0:00:00
Min= -14 at (26,2), Max= 27 at (56,62)

Figure 25b

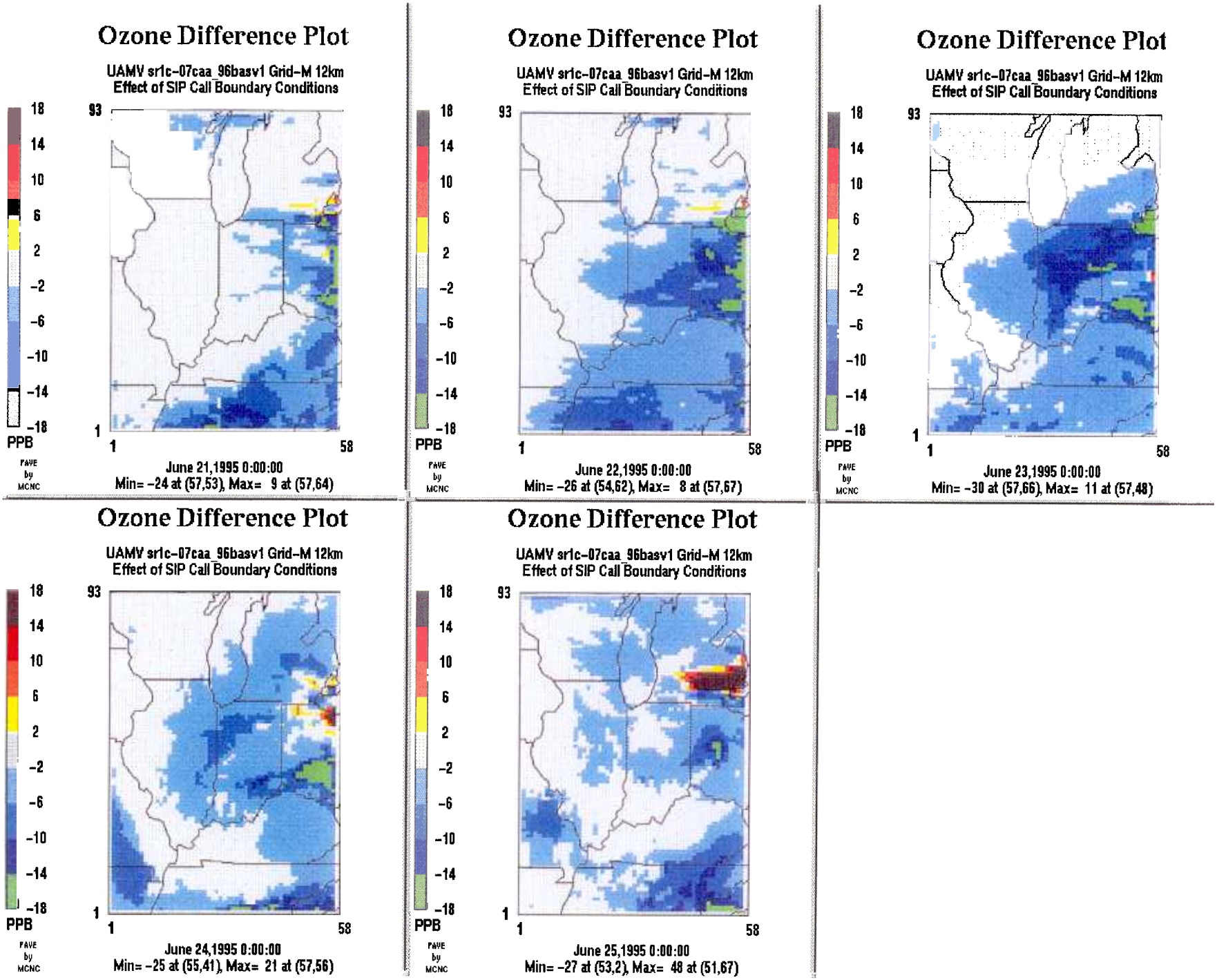
Ozone Difference Plot
UAMV sr1c-07caa_96basv1 Grid-M 12km
Effect of SIP Call Boundary Conditions
18
14
10
6
2
-2
-6
-10
-14
-18
PPB
PAVE by MCNC
93
1
1
58
June 21,1995 0:00:00
Min= -24 at (57,53), Max= 9 at (57,64)
Ozone Difference Plot
UAMV sr1c-07caa_96basv1 Grid-M 12km
Effect of SIP Call Boundary Conditions
June 22,1995 0:00:00
Min= -26 at (54,62), Max= 8 at (57,67)
Ozone Difference Plot
UAMV sr1c-07caa_96basv1 Grid-M 12km
Effect of SIP Call Boundary Conditions
June 23,1995 0:00:00
Min= -30 at (57,66), Max= 11 at (57,48)
Ozone Difference Plot
UAMV sr1c-07caa_96basv1 Grid-M 12km
Effect of SIP Call Boundary Conditions
June 24,1995 0:00:00
Min= -25 at (55,41), Max= 21 at (57,56)
Ozone Difference Plot
UAMV sr1c-07caa_96basv1 Grid-M 12km
Effect of SIP Call Boundary Conditions
June 25,1995 0:00:00
Min= -27 at (53,2), Max= 48 at (51,67)