DEPARTMENT OF ENVIRONMENTAL MANAGEMENT

Office of Water Quality
Notice of Public Comment Period for the Draft 2016 List of Impaired Waters and Consolidated Assessment and Listing Methodology under Section 303(d) of the Clean Water Act

PURPOSE OF NOTICE

The Indiana Department of Environmental Management (IDEM) is soliciting public comment for the development of its draft 2016 303(d) List of Impaired Waters and the Consolidated Assessment and Listing Methodology (CALM) used to develop it. The 303(d) list will be submitted to the United States Environmental Protection Agency (U.S. EPA) by April 1, 2016. Any person having water quality data to support or refute the listing of a specific waterbody or to add a waterbody to the list will be able to provide that information to IDEM during the public comment period. Comments and suggestions regarding the CALM will also be accepted during this period. IDEM will review and respond to all comments received and will work with U.S. EPA after the comment period ends to finalize the list for U.S. EPA approval.

The draft 303(d) list and the CALM will be also be available April 6, 2016, on IDEM's website at:
http://www.in.gov/idem/programs/water/303d/index.html

AUTHORITY: IC 13-18-2-3.

SUBJECT MATTER

Basic Purpose and Background

The IDEM Office of Water Quality (OWQ) is preparing to update its 303(d) List of Impaired Waters, as required by Section 303(d) of the federal Clean Water Act (CWA) and the Water Quality Planning and Management regulation contained in the Code of Federal Regulations (CFR) at 40 CFR Part 130. Under the CWA, each state is required to assemble all existing and readily available water quality-related data and information for use in assessing its waters for compliance with the state's water quality standards (WQS). Water quality criteria are developed to protect uses articulated in Indiana's WQS, including recreational uses, aquatic life use, and the use of some waters as a drinking water resource. The state is then required to prepare and make public a list of those waters not meeting WQS and the methodology used to evaluate the data and determine impairment status. The 303(d) List of Impaired Waters will identify the following:

- The portion of the waterbody that is impaired.
- The pollutant or pollutants not meeting WQS, thereby causing the impairment.
- A schedule for development of a Total Maximum Daily Load (TMDL).

A TMDL evaluation is a process that quantifies the amount of a specific pollutant that a waterbody can assimilate and still meet WQS. What constitutes a pollutant is described in Section 502(6) of the CWA and includes materials such as sewage, chemical wastes, biological materials, and wastes from industrial, municipal, and agricultural operations. The definition also encompasses drinking water contaminants that are regulated under Section 1412 of the Safe Drinking Water Act (SDWA). A TMDL is a written, quantitative assessment that accomplishes the following:

- Identifies how much of the pollutant is coming from point sources and nonpoint sources.
- Specifies the amount of pollutant reduction necessary from each source in order to meet the WQS set for that pollutant.
- Lays the groundwork for developing and implementing a plan to reduce the amount of the pollutant coming from each source.

As part of IDEM's TMDL process, the public is invited to participate in the plan to develop and implement the TMDL.

Status of U.S. EPA Approval of Indiana's 303(d) List of Impaired Waters

On May 8, 2013, U.S. EPA issued a partial approval of Indiana's 2010 303(d) list and proposed the addition of a number of reaches it believes to be impaired for various metals to Indiana's list. IDEM had removed these impairments, which were originally identified in the draft 2010 303(d) list in response to public comments received prior to submittal of its finalized list to U.S. EPA.

On June 14, 2013, U.S. EPA published its partial approval and the proposed additions to Indiana's 303(d) list for a 30-day public comment period and reopened the comment period on September 13, 2013, to allow an additional 30 days for the public to comment.

On May 14, 2014, U.S. EPA issued its final decision to add one hundred thirty-nine (139) metals-related impairments to IDEM's 2010 303(d) list. More detailed information regarding U.S. EPA's final decision and the issues leading up to it can be found online at: http://www.in.gov/idem/nps/3889.htm.

The issues raised by U.S. EPA in response to IDEM's 2010 303(d) list have yet to be resolved. IDEM did not

include the impairments U.S. EPA added to Indiana's 2010 303(d) list to the finalized 2012 303(d) list IDEM submitted to U.S. EPA for approval on December 28, 2012. Nor were they added to the finalized 2014 303(d) list IDEM submitted to U.S. EPA on September 25, 2015. Because each 303(d) list builds upon the list from the previous cycle, these impairments are likewise not included in the draft 2016 303(d) list published in this notice.

To date, IDEM has received no communication from U.S. EPA regarding approval of IDEM's finalized 303(d) lists for the 2012 and 2014 cycles. Nonetheless, IDEM continues to make progress in its water quality assessments and remains committed to moving forward in its reporting of results to the public, notwithstanding the unresolved issues associated with earlier 303(d) lists.

APPLICABLE FEDERAL LAW

The 303(d) List of Impaired Waters is developed pursuant to Section 303(d) of the federal CWA. This notice serves as a solicitation for any additional water quality-related information that may be used to further develop and refine the 2014 303(d) list and satisfies the federal Water Quality Planning and Management regulation in 40 CFR Part 130.

REQUEST FOR PUBLIC COMMENTS

At this time, IDEM solicits the following:

(1) Water quality data or water quality-related information to support or refute the listing of a specific waterbody or to add a waterbody to the 303(d) list.

(2) Comments and suggestions regarding the CALM.

Comments may be submitted in one of the following ways:

(1) By mail or common carrier to the following address:

LSA Document #16-129 2016 Draft 303(d) List of Impaired Waters
Janet Pittman, Administrative Assistant
Rules Development Branch
Office of Legal Counsel
Indiana Department of Environmental Management
100 North Senate Avenue, MC 65-46
Indianapolis, IN 46204-2251

(2) By facsimile to (317) 233-5970. Please confirm the timely receipt of your faxed comments by calling the Rules Development Branch at (317) 232-8922.

(3) By electronic mail to jpittman@idem.in.gov. To confirm timely delivery of your comments, please request a document receipt when you send the electronic mail. PLEASE NOTE: Electronic mail comments will NOT be considered part of the official written comment period unless they are sent to the address indicated in this notice.

(4) Hand delivered to the receptionist on duty at the thirteenth floor reception desk, Office of Legal Counsel, Indiana Government Center North, 100 North Senate Avenue, Indianapolis, Indiana.

Regardless of the delivery method used, to properly identify each comment with the action it is intended to address, each comment document must clearly specify the LSA document number of the action on which you are commenting.

COMMENT PERIOD DEADLINE

All comments must be postmarked, faxed, or time stamped not later than July 5, 2016. Hand-delivered comments must be delivered to the appropriate office by 4:45 p.m. on the above-listed deadline date.

Additional information regarding this notice may be obtained from Jody Arthur, Watershed Assessment and Planning Branch, Office of Water Quality, (317) 308-3179 or (800) 451-6027 (in Indiana).

INDIANA'S 2016 CONSOLIDATED ASSESSMENT AND LISTING METHODOLOGY

For the development of the 2016 Draft 303(d) List of Impaired Waters, IDEM has followed, to the degree possible, the 305(b) and 303(d) reporting methods outlined in U.S. EPA "Guidance for 2004 Assessment, Listing and Reporting Requirements Pursuant to Sections 303(d), 305(b) and 314 of the Clean Water Act" (U.S. EPA, 2003) and the additional guidance provided in U.S. EPA memorandums containing information concerning CWA Sections 303(d), 305(b), and 314 integrated reporting and listing decisions for the 2006, 2008, 2010, 2012, 2014, and 2016 cycles (U.S. EPA, 2005-2015).

The 303(d) list was developed using IDEM's 305(b) Assessment Database (ADB). Interpretation of the data and listing decisions take into account U.S. EPA's guidance and IDEM's current CALM.

One aspect of U.S. EPA's guidance calls for a comprehensive listing of all monitored or assessed waterbodies in the state based on the state's assessment and listing methodology. Each waterbody assessment unit (AU), which may consist of an entire waterbody or a segment of a larger waterbody, is to be placed in one or more of five categories depending on the degree to which it supports designated uses. U.S. EPA guidance encourages states to place a waterbody AU in additional categories as appropriate in order to more clearly

illustrate where progress has been made in TMDL development and other restoration efforts. Therefore, waterbodies are assigned to one category for each of the following designated uses: aquatic life use, recreational use, fish consumption[1], and public water supply[2].

A detailed explanation of the five categories is provided in IDEM's CALM in Attachment 1. The following is a summary of the five categories:

Category 1	The available data or information, or both, indicate that all designated uses are supported and no use is threatened.
Category 2	The available data or information, or both, indicate the individual designated use is supported.
Category 3	The available data or other information is insufficient to determine if the individual designated use is supported.
Category 4	The available data or information, or both, indicate that the individual designated use is impaired or threatened but a TMDL is not required. A. A TMDL for one or more pollutants has been completed and approved by U.S. EPA and is expected to result in attainment of all WQS applicable to the designated use. B. Other pollution control requirements are reasonably expected to result in the attainment of all WQS applicable to the designated use in a reasonable period of time. C. The impairment is not caused by a pollutant.
Category 5	The available data or information, or both, indicate the individual designated use is impaired or threatened, and a TMDL is required. A. The individual designated use is impaired or threatened by one or more pollutants and requires a TMDL. B. The waterbody is impaired due to the presence of mercury or PCBs, or both, in the edible tissue of fish at concentrations exceeding Indiana's human health criteria for these contaminants.

The 303(d) List of Impaired Waters consists of all impairments listed in Category 5. This category includes waters where the WQS is not attained because the waterbody AU is impaired or threatened by one or more pollutant(s) for each of which a TMDL is required. It should be noted that U.S. EPA's most recent guidance does not change existing rules for listing and delisting waterbody impairments from Category 5. The existing regulations still require states, at the request of the U.S. EPA's Regional Administrator, to demonstrate good cause for not including waterbody impairments on the 303(d) list that were included on previous 303(d) lists (pursuant to 40 CFR 130.7(b)(6)(iv)). In general, IDEM will consider delisting an impairment only if one of the following is true:

• New data indicate that WQS are now being met for the specific cause of impairment to the AU under consideration.
• The assessment or listing methodology, or both, has changed, and the AU would not be considered impaired in accordance with the new methodology.
• An error is discovered in the sampling, testing, or reporting of data that led to an inappropriate listing.
• IDEM determines that another program other than the TMDL program is better-suited to address the water quality problem.
• IDEM determines that the water quality problem is not caused by a pollutant for which a TMDL can be developed.
• A TMDL has been approved by U.S. EPA for the impairment.

More detailed information on IDEM's rationale for delisting is provided in the CALM (Attachment 1).

Revisions to IDEM's Methodology for Assessments of Public Water Supply Use

IDEM's methods for determining support of the public water supply (previously referred to as the "Drinking Water Use") have changed very little since 2002 when IDEM published its first CALM. In 2015, IDEM convened an internal work group to review the current methodology and explore ways to improve the assessment of the quality of surface waters designated as source waters for public water supplies.

The result of this effort is a draft revised methodology for determining whether source waters are supporting their use as a public water supply (PWS). The draft revised methodology builds on the water quality criteria in Indiana's WQS and other benchmarks intended to protect the quality of source water prior to its withdrawal and treatment by drinking water facilities. These methods are draft and are presented in Attachment 2 of this notice to provide the opportunity for the public to comment on their potential use in future CWA 305(b)/303(d) assessment and listing decisions. The draft methods presented include the following information:

• The type of waterbodies to be assessed and the geographical extent to which the assessment will apply.
• The indicator(s) to be used in the assessment decision and the period of record during which water quality monitoring results and other information are considered representative for assessment purposes.[3]
• Minimum water quality data and other information required for assessment including the minimum number of monitoring results necessary for the decision and any sampling frequency or seasonality requirements, or

both.

• The applicable water quality criteria or other benchmarks, or both, and the number of exceedances allowed.

IDEM encourages the public to review the draft methodology presented here and to provide comments during the public comment period stated in this notice.

IDEM currently hopes to incorporate these methods into the CALM and begin implementing them in assessments in the 2018 integrated reporting cycle. However, all public comments received during the public comment period will be reviewed and evaluated prior to any decision to do so. IDEM's 2016 CALM, which provides the current methods of assessment for PWS, is provided in Attachment 1 for the purposes of comparison between the current and draft methodologies for public water supply assessments.

Revisions to IDEM's Methods for Prioritizing TMDL Development

The CWA does not clearly define the timeline for TMDL development. However, IDEM works with U.S. EPA Region 5 every 303(d) listing cycle to determine IDEM's short term TMDL schedule, which identifies the number of TMDLs to be developed for the next cycle. IDEM usually submits this list along with the agency's long term TMDL development schedule to U.S. EPA with the Integrated Report each cycle. However, IDEM's negotiations with U.S. EPA regarding the short term TMDL schedule (the TMDLs to be developed for the 2018 cycle) is complete as of this notice and included in Attachment 3. While it is possible for this list to change somewhat depending on unanticipated factors that can impact IDEM's TMDL monitoring activities and/or development, it accurately reflects IDEM's current plans for TMDL development in the short term.

IDEM's long term schedule for TMDL development was developed in accordance with the methods described in IDEM's TMDL Program Priority Framework. This framework, which was developed in 2015, describes IDEM's process for implementing U.S. EPA's long term vision for assessment, restoration, and protection under the CWA Section 303(d) program.

U.S. EPA announced its long term vision in 2013 to improve implementation of the CWA 303(d) Program. In order to achieve the goals of its vision, U.S. EPA required states to develop a framework for prioritizing impaired waters for TMDL development.

IDEM's 303(d) TMDL Program Priority Framework describes IDEM's methods for prioritizing waters for TMDL planning and watershed restoration and includes the agency's long term TMDL development schedule, which identifies the watersheds in which TMDLs will be developed through the 2022 cycle. IDEM submitted the framework and its long term schedule to U.S. EPA on July 8, 2015, and U.S. EPA approved both on September 16, 2015.

More detailed information on IDEM's 303(d) TMDL Program Priority Framework and the long term schedule for TMDL development can be found in Attachment 3. The specific waterbodies identified on IDEM's long term schedule, like those identified in IDEM's short term schedule, may change based on unanticipated circumstances. Although the specific waterbodies may change, IDEM will follow the methods described in its Program Priority Framework when prioritizing impaired waters for TMDL development to help ensure ongoing consistency with U.S. EPA's long term vision.

How Indiana's 303(d) List of Impaired Waters is Organized

IDEM maintains assessment information for all Indiana waters in its ADB for CWA 305(b) reporting and 303(d) listing purposes and to provide assessment information when requested by the public. Every lake, stream, or reach of stream in the ADB is assigned a unique assessment unit identification (AUID).

Generally, each lake or reservoir is considered one AU and is assigned a single AUID. For flowing waters, the sizes of AUs vary based on a number of factors such that a single AUID may represent an entire stream or only one reach of it. IDEM's methods for defining representative AUs are discussed in detail in the CALM.

On the 303(d) list, impairments are listed individually in order to achieve consistency in how U.S. EPA tracks TMDL development and to facilitate more effective planning by IDEM. Therefore, a single AU may appear on the 303(d) list for one or more impairments.

Revisions to Indiana's Reach Index for Mapping Impairments

IDEM defines the geographical extent and location of each AU within a given 12 or 14 digit hydrologic unit code (HUC) for mapping purposes through a process called reach indexing. Reach indexing uses software tools that work within geographical information systems (GIS) applications to delineate one or more AUs for a given waterbody and to "key" these AUs to the National Hydrography Dataset (NHD)[4], which allows them to be mapped. This "key" is called the Reach Index. IDEM developed its first statewide Reach Index in 2002 to facilitate mapping of Indiana's 305(b) assessments and 303(d) listings in GIS applications and to incorporate this information into IDEM's ADB and U.S. EPA's national databases.

IDEM's original Reach Index was developed using the NHD at medium resolution (1:100,000 scale). When the NHD became available for Indiana in high resolution (1:24,000 scale), IDEM found that a significantly higher number of first and second order streams[5] appeared at this scale than were visible in its original Reach Index. These small streams and stream networks are an important component of the hydrology in their watersheds and

can have significant effects on water quality in larger streams. Therefore, IDEM began the work to revise its Reach Index in 2008 to incorporate the high resolution NHD allowing still more accurate application of assessment data as well as a more comprehensive picture of water quality conditions throughout Indiana.

In early 2014, IDEM completed its high resolution indexing for the entire state of Indiana, and all of the resulting changes have been entered into the ADB. Indiana's high resolution Reach Index is being reviewed to identify and correct any errors and ensure consistency in the application of indexing decision rules that IDEM developed to govern how AUs are defined. An important part of this process is to review any previous assessment and listing information for all reindexed waters to ensure that information is correctly transferred to the new AUIDs resulting from their reindexing. This work is ongoing.

IDEM expects to complete its review of the high resolution Reach Index for the 2018 cycle, at which time IDEM will provide a full record of all segmentation changes to U.S. EPA to facilitate the tracking of information pertaining to the 303(d) list and TMDL development. In the meantime, IDEM will continue to use the 2014 Reach Index to support its CWA 305(b) assessments and 303(d) listing processes.

Once IDEM's review of its high resolution Reach Index is complete, future revisions of IDEM's Reach Index are expected to be limited and conducted only when needed to support National Pollutant Discharge Elimination System permit development or other IDEM OWQ program needs.

HOW IDEM DEVELOPED THE DRAFT 2016 303(D) LIST

Each 303(d) list builds upon the previous list. To develop the draft 2016 303(d) list in this notice, IDEM used as its basis the finalized 2014 303(d) list submitted to U.S. EPA in an addendum to its 2014 Integrated Water Quality Monitoring and Assessment Report (IR) on September 25, 2015. The tables in this notice identify all impairments removed from and added to Category 5 as well as those added to Category 4A based on the approval of TMDLs developed for them. Tables summarizing all changes made to date for the 2016 cycle are also provided in this notice.

IDEM's Use of External Data

Section 303(d) of the CWA requires that states consider all readily available data sources in the preparation of their 303(d) lists. On September 23, 2015, IDEM launched its External Data Framework (EDF) to provide a systematic, transparent, and voluntary means for external organizations to share the water quality data they collect with IDEM for potential use in its CWA assessment and listing processes.

While IDEM was developing its EDF, a number of organizations submitted their data sets in response to solicitations by IDEM. IDEM was able to complete its review of these data and found that the external data sets shown in Table 1 met the necessary data quality requirements for 305(b) and 303(d) assessment and listing processes that were in place at the time they were submitted. As a result of IDEM's continued development of EDF, these requirements have since been revised. It should be noted that the data sets received prior to completion of the EDF are not standardized in any way in terms of their format or the data quality documentation provided.

Rather than investing significant time in re-evaluating data sets that may no longer be representative of current conditions, IDEM will instead contact these early EDF participants and work with them directly to submit any more current data they might have through one of the three data submittal processes built into the EDF.

Table 1: Sources of External data sets determined by IDEM to meet the necessary data quality requirements as outlined in IDEM's Assessment Branch QAPP for 305(b) assessment purposes.

Source	Data Type(s)
American Water Company	Water Chemistry Data
City of Elkhart	Fish tissue and Biological Community Data
City of Muncie	Water Chemistry and Biological Community Data
City of South Bend	Bacteriological Data
City of Valparaiso	Water Chemistry and Bacteriological Data
Marion County Health Department	Water Chemistry and Bacteriological Data

The time and resources required to review data sets from varied sources in various formats and with various levels of data quality documentation have long been significant barriers to the use of external data in the development of state 303(d) lists. IDEM has been working to remove these barriers through its EDF.

For the 2016 cycle, IDEM focused its limited staff resources on completing development of the EDF to facilitate broader solicitation and more efficient data quality review of external data going forward. As a result, the draft 2016 303(d) list was developed based on data collected almost exclusively by IDEM. While few external data sets were used to develop the list during this cycle, with active promotion of the EDF, along with its streamlined processes for data submittal and the technical assistance IDEM provides to participants, it is anticipated that the amount of water quality data readily available from external sources for CWA programs will increase in future

cycles.

The public is invited to explore IDEM's EDF website and its Secondary Data Portal to learn more about the EDF and how to submit water quality data for potential use in the development of IDEM's 303(d) list for future cycles:

• IDEM Office of Water Quality's EDF website: http://in.gov/idem/cleanwater/2485.htm

• IDEM Office of Water Quality's Secondary Data Portal: http://www.hoosierriverwatch.com/portal/

The public is also encouraged to use this comment period as an opportunity to provide feedback to IDEM regarding the EDF. All comments received during the public comment period for the 2016 303(d) list will be reviewed and evaluated to identify potential improvements to the process or to suggest any changes in external data policy.

Waterbody Impairments Removed from Indiana's 303(d) List

Waterbody Impairments Removed from Category 5A as a Result of TMDL Development

Although its methods for prioritizing watersheds for TMDL development have changed, IDEM still employs a watershed approach that considers all the known impairments in a given watershed. Therefore, the resulting TMDL reports commonly include additional impairments identified in subsequent 303(d) lists and impairments newly identified as a result of the additional water quality monitoring conducted for TMDL development.

For the 2016 cycle, IDEM moved a total of twenty-two (22) impairments previously listed in Category 5 to Category 4A based on TMDL approvals. TMDLs were also approved for an additional sixty-four (64) newly identified impairments. These impairments were found during assessment of data collected for TMDL development and have been added directly to Category 4A. Their addition to Category 4A does not change the number of impairments listed in Category 5. They are included in this notice in order to provide a full accounting of all impairments for which TMDLs have been approved during the 2016 cycle.

To facilitate public review, all impairments moved into Category 4A for the 2016 cycle (Figure 1) are identified in Attachment 4 and are keyed to the TMDL in which they are addressed. To date, IDEM has completed a total of 1,783 TMDLs for impairments to Indiana Waters (Figure 2). The TMDL reports for approved TMDLs, along with information on their development, can be found online at: http://www.in.gov/idem/nps/2347.htm.

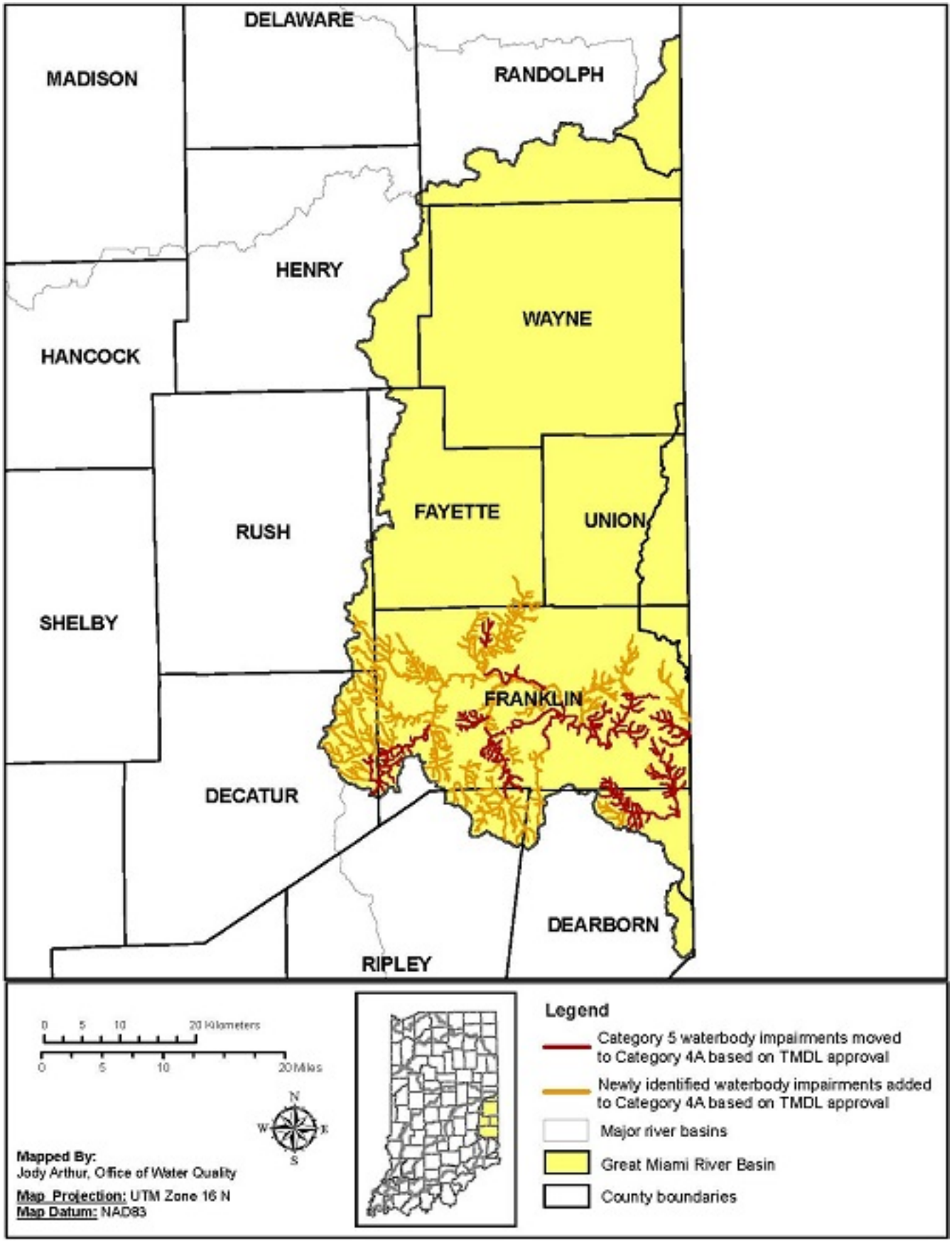

Figure 1: Impairments moved to Category 4A for the 2016 cycle based on TMDL approvals.

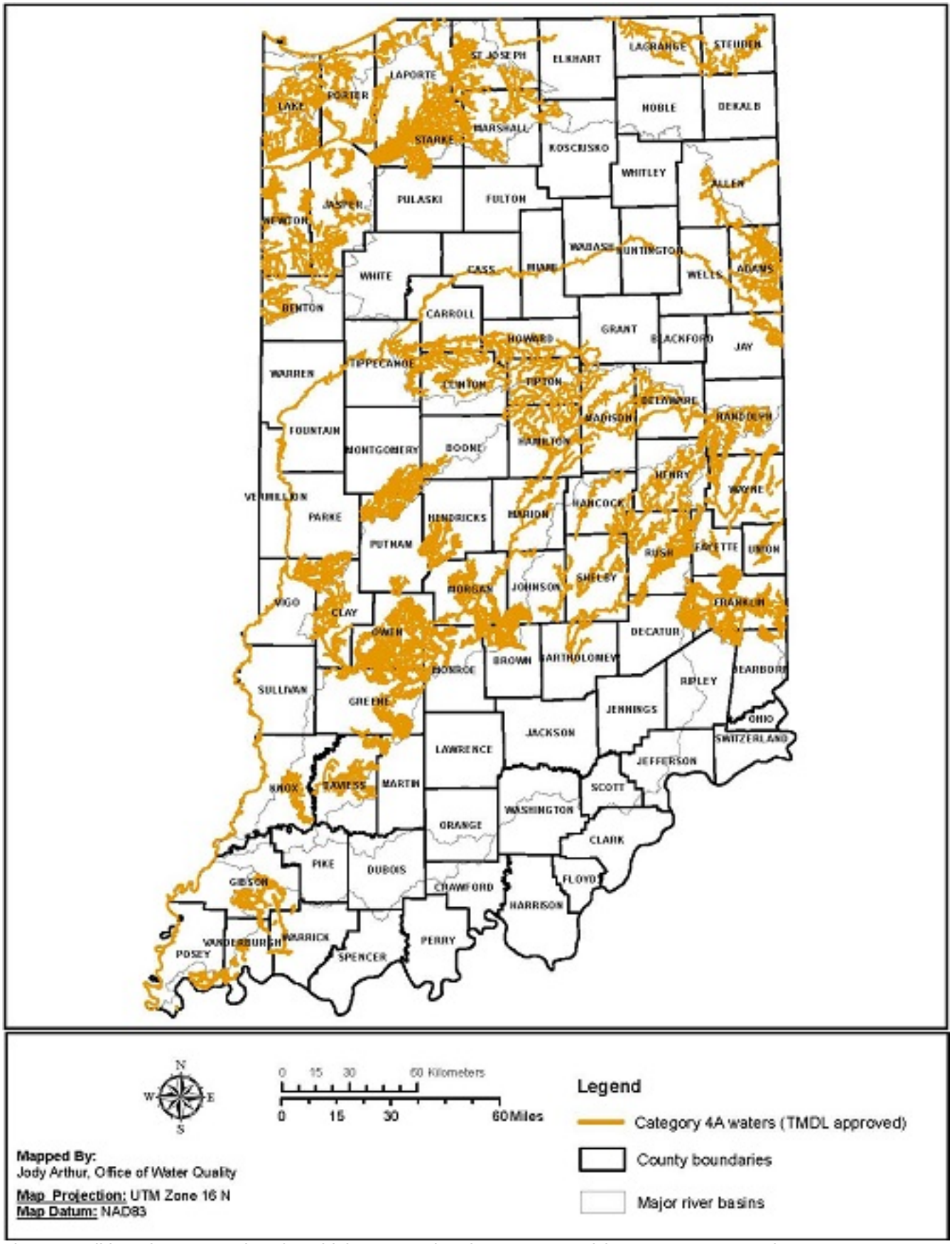

Figure 2: All impairments to date for which a TMDL has been approved (Category 4A waters).

Waterbody Impairments Removed from Category 5 Based on New or Revised Assessments Indicating that Applicable WQS Are Being Met

This section includes waterbody impairments removed from Category 5 based on more recent data or other information that have become available since IDEM's submittal of its finalized 2014 303(d) list on September 25, 2015. The waterbody impairments removed from Indiana's 303(d) list are located in the Patoka River basin, which was sampled by IDEM in 2012, the White River, East Fork basin sampled in 2013, and the Great Miami basin, which was sampled for TMDL development in 2014 (Figure 3).

As a result of these assessments, IDEM has found that WQS are now met for a total of twenty-three (23) previously identified impairments (Attachment 5). These impairments have been removed from Category 5A for the 2016 cycle.

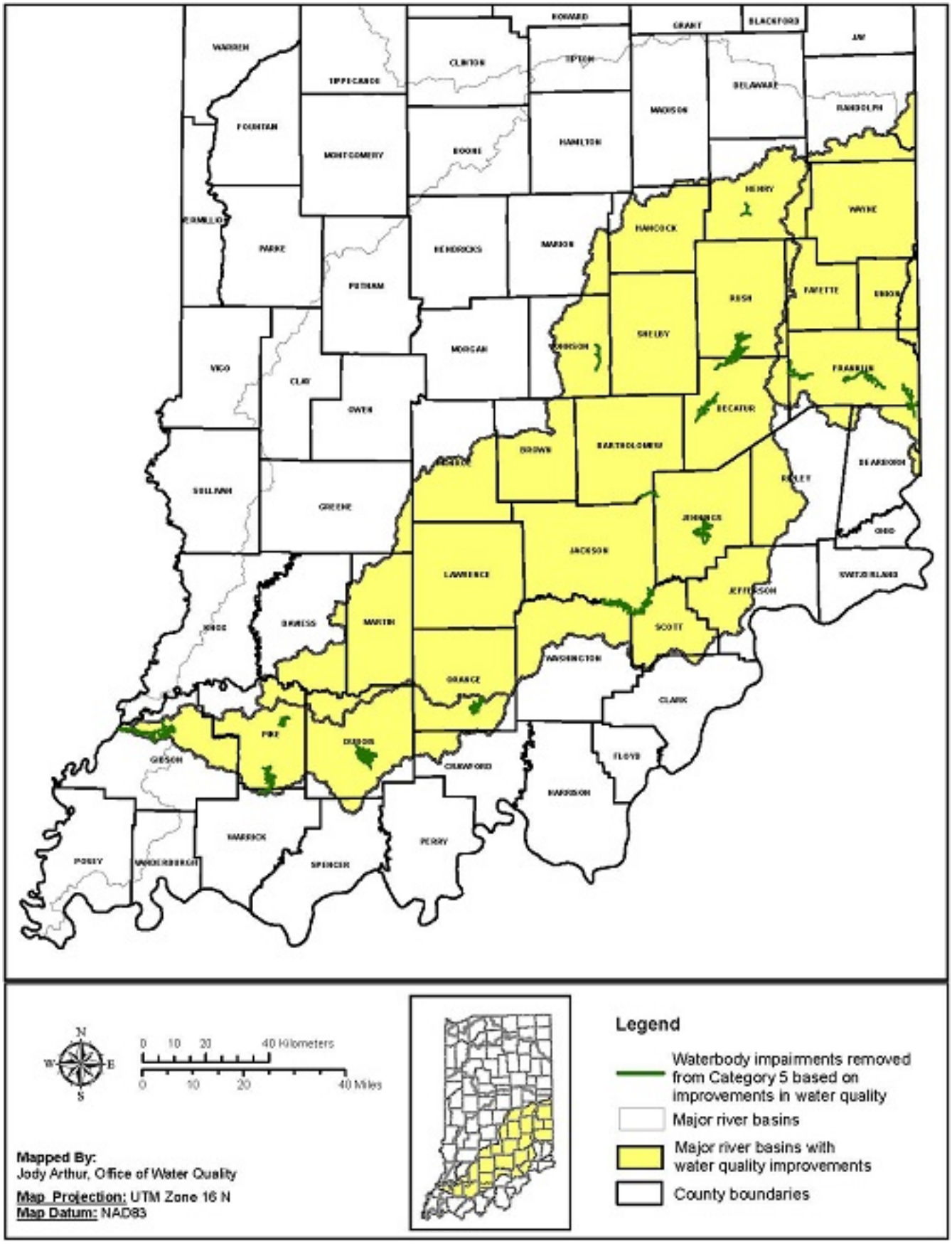

Figure 3: Waterbody impairments removed from Category 5 based on improvements in water quality.

Waterbody Impairments Removed from Category 5 Based on IDEM's Ongoing Review to Identify Errors and Omissions and to Ensure Consistency with Indiana's WQS

IDEM routinely reviews its 303(d) list for errors and omissions, and to ensure consistency with Indiana's WQS and the information IDEM maintains in its ADB. As of this notice, IDEM has not identified any additional impairments that should be removed from Category 5 for the 2016 cycle. However, this work is ongoing and may result in additional de-listings prior to IDEM's submittal of its finalized 303(d) list in 2016.

Waterbody Impairments Added to Indiana's 303(d) List

Waterbody Impairments Added to Category 5 Based on New or Revised Assessments

This section includes waterbody impairments added to Category 5 based on more recent data or other information that have become available since IDEM's submittal of its finalized 2014 303(d) list on September 25, 2015.

For a lake or stream to be listed, IDEM must have sampling data representative of that waterbody, and the data collected must support 303(d) listing in accordance with IDEM's CALM.

The waterbody impairments added to the 303(d) list on the basis of new or revised assessments are located mostly in the Patoka River basin, which was sampled by IDEM in 2012, the White River, East Fork basin sampled in 2013, and the Great Miami basin, which was sampled for TMDL development in 2014. However, a few additional impairments were also identified in other areas of the state (Figure 4).

Based on these assessments, IDEM has added a total of one hundred nineteen (119) impairments to Category 5, which are shown in Figure 4 and identified in Attachment 6.

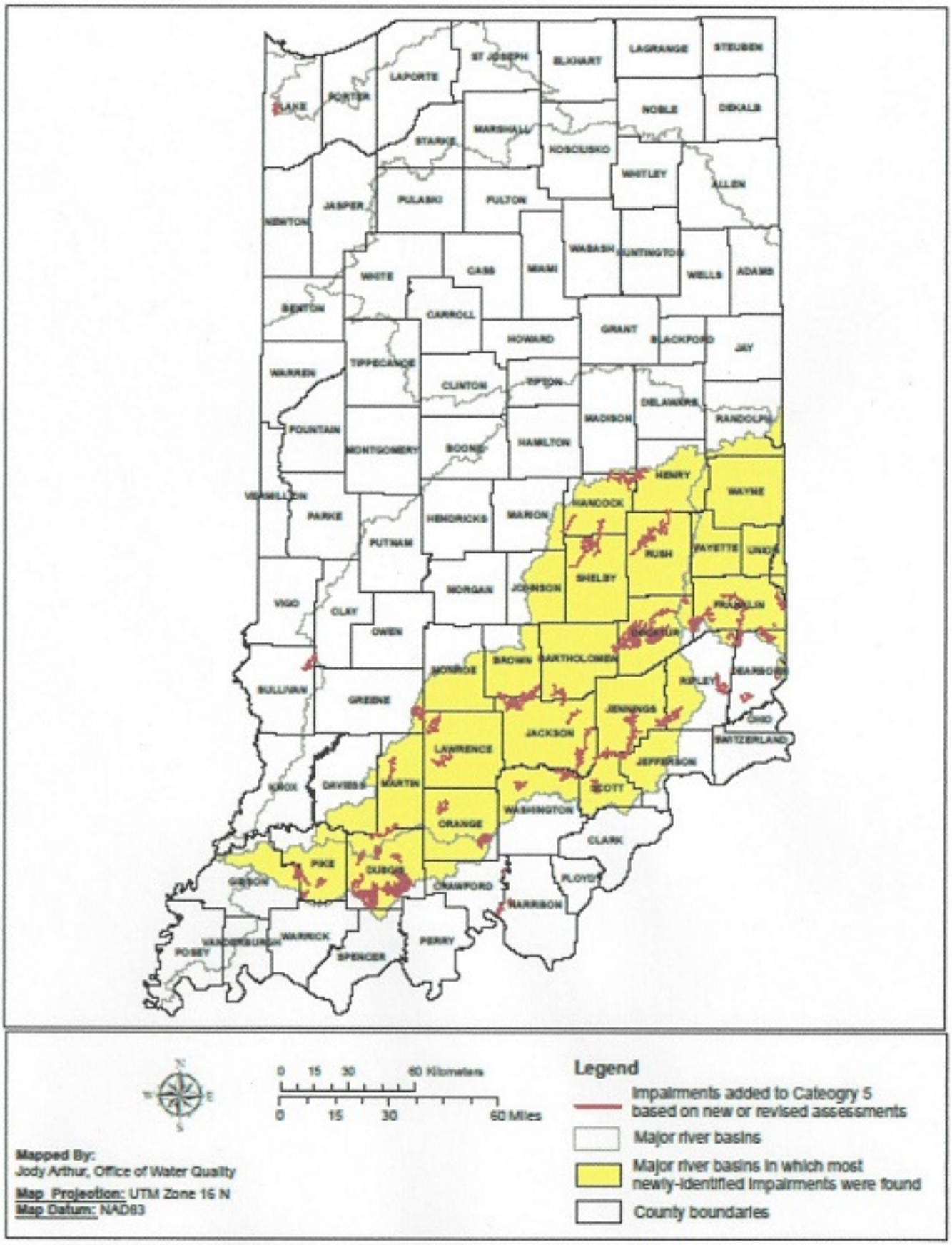

Figure 4: Newly identified waterbody impairments added to Category 5.

Waterbody Impairments Added to Category 5 Based on IDEM's Ongoing Review to Identify Errors and Omissions and to Ensure Consistency with Indiana's WQS

IDEM routinely reviews its 303(d) list for errors and omissions and to ensure consistency with Indiana's WQS and the information IDEM maintains in its ADB. As of this notice, IDEM has not identified any additional impairments that should be added to Category 5.

Summary of Changes to Indiana's 303(d) List for the 2016 Cycle

Table 2 summarizes the proposed removals from and additions to Indiana's 303(d) list and the impact of these changes on the total number of individual AUs listed in terms of waterbody types and their total size.

Table 3 provides a comparison of the 2014 and 2016 303(d) lists in terms of the total number of individual AUs listed, and because an individual AU may be listed for more than one impairment. Table 4 provides the total number of impairments listed.

Table 5 compares the type and number of impairments that appeared on IDEM's finalized 2014 303(d) list submitted on September 25, 2015, with the draft 2016 303(d) list included in this notice.

The combined changes made to date for the 2016 cycle result in a draft 303(d) List of Impaired Waters containing a total of three thousand six hundred fifty-eight (3,658) impairments. Figure 5 shows the location of all waters on Indiana's draft 2016 303(d) list. Figures 6-10 show the location of the following top five types of impairments of Indiana waters:

- E. coli. (Figure 6)
- Impaired Biotic Communities. (Figure 7)
- PCBs in Fish Tissue. (Figure 8)
- Dissolved Oxygen. (Figure 9)
- Nutrients and nutrient-related parameters[6]. (Figure 10)

Attachment 7 consists of all Category 5A and Category 5B impairments that together comprise the draft 2016 303(d) list of impaired waters for Indiana. The 303(d) list is a subset of Indiana's Consolidated List, which will be submitted to U.S. EPA with IDEM's 2016 IR.

Table 2: Changes to Indiana's 303(d) List of Impaired Waters in terms of total number of AUs listed by waterbody type and their associated stream miles or lake acres.

Nature of Changes to the 2014 303(d) List Submitted to U.S. EPA on September 25, 2015	Number of Stream Assessment Units	Total Stream Miles	Number of Lake Assessment Units	Total Lake Acres
Waterbody Impairments Removed from Category 5				
Waterbody impairments moved from Category 5 to Category 4A based on TMDL development*	22	204	0	0
Waterbody impairments removed from Category 5 based on new or revised assessments indicating the applicable WQS are being met	19	325	0	0
Waterbody Impairments Added to Category 5				
Waterbody impairments added to Category 5 based on new or revised assessments	96	331	0	0

*These numbers do not reflect the 62 unique waterbodies totaling 386 miles with impairments newly identified through the TMDL process and for which the TMDL has been completed. These waters were placed directly in Category 4A.

Table 3: Comparison of the finalized 2014 303(d) List of Impaired Waters Submitted to U.S. EPA on September 25, 2015, and the draft 2016 303(d) List of Impaired Waters in terms of the total number of individual AUs listed in terms of waterbody types and their total sizes.

303(d) List	Total Number of Assessment Units	Number of Stream Assessment Units	Total Stream Miles	Number of Lake Assessment Units	Total Lake Acres
Finalized 2014 303(d) List submitted to U.S. EPA on September 25, 2015	1,819	1,707	12,632	121	43,613*
Draft 2016 303(d) List	2,527	2,395	20,858	132	54,944*

*For the purposes of accurate year-to-year comparisons, these totals do not include Lake Michigan (154,176 acres) which is currently impaired for PCBs and mercury in fish tissue.

Table 4: Changes to Indiana's 303(d) List of Impaired Waters in terms of the total number of impairments added to or removed from the finalized 2014 303(d) list submitted to U.S. EPA on September 25, 2015.

Total Number of Impairments on the 2014 303(d) List Submitted to U.S. EPA on September 25, 2015	3,584
Waterbody impairments moved from Category 5 to Category 4A based on TMDL development*	22
Waterbody impairments removed from Category 5 based on new or revised assessments indicating the applicable WQS are being met	23
DELISTINGS TOTAL	45
Waterbody impairments added to Category 5 based on new or revised assessments	119
ADDITIONS TOTAL	119
Total Number of Impairments on Draft 2016 303(d) List	3,658

*This number does not include the 64 individual impairments identified through the TMDL process and for which the TMDL has been completed. These impairments were placed directly in Category 4A.

Table 5: Comparison of the 303(d) list submitted to U.S. EPA on September 25, 2015, and the draft 2016 303(d) list by the types of impairments list and sorted based on their relative prevalence.

Cause of Impairment	Number of Impairments on the 303(d) List Submitted to U.S. EPA on September 25, 2015	Number of Impairments on the Draft 2016 303(d) List
E. COLI	1,256	1,294
IMPAIRED BIOTIC COMMUNITIES	744	770
PCBs (FISH TISSUE)	651	651
DISSOLVED OXYGEN	298	305
NUTRIENTS	223	223
TOTAL MERCURY (FISH TISSUE)	70	70
DIOXIN (WATER)	69	69
PCBs (WATER)	69	69
TOTAL MERCURY (WATER)	62	62
PHOSPHORUS	50	50
PH	24	22
CHLORIDE	19	19
ALGAE	12	12
TASTE AND ODOR	12	12
AMMONIA	10	10
FREE CYANIDE	6	6
OIL AND GREASE	5	5
PESTICIDES	3	3
SULFATE	1	1
CADMIUM (DISSOLVED)	0	1
COPPER (DISSOLVED)	0	1
NICKEL (DISSOLVED)	0	1
ZINC (DISSOLVED)	0	2
Total	3,584	3,658

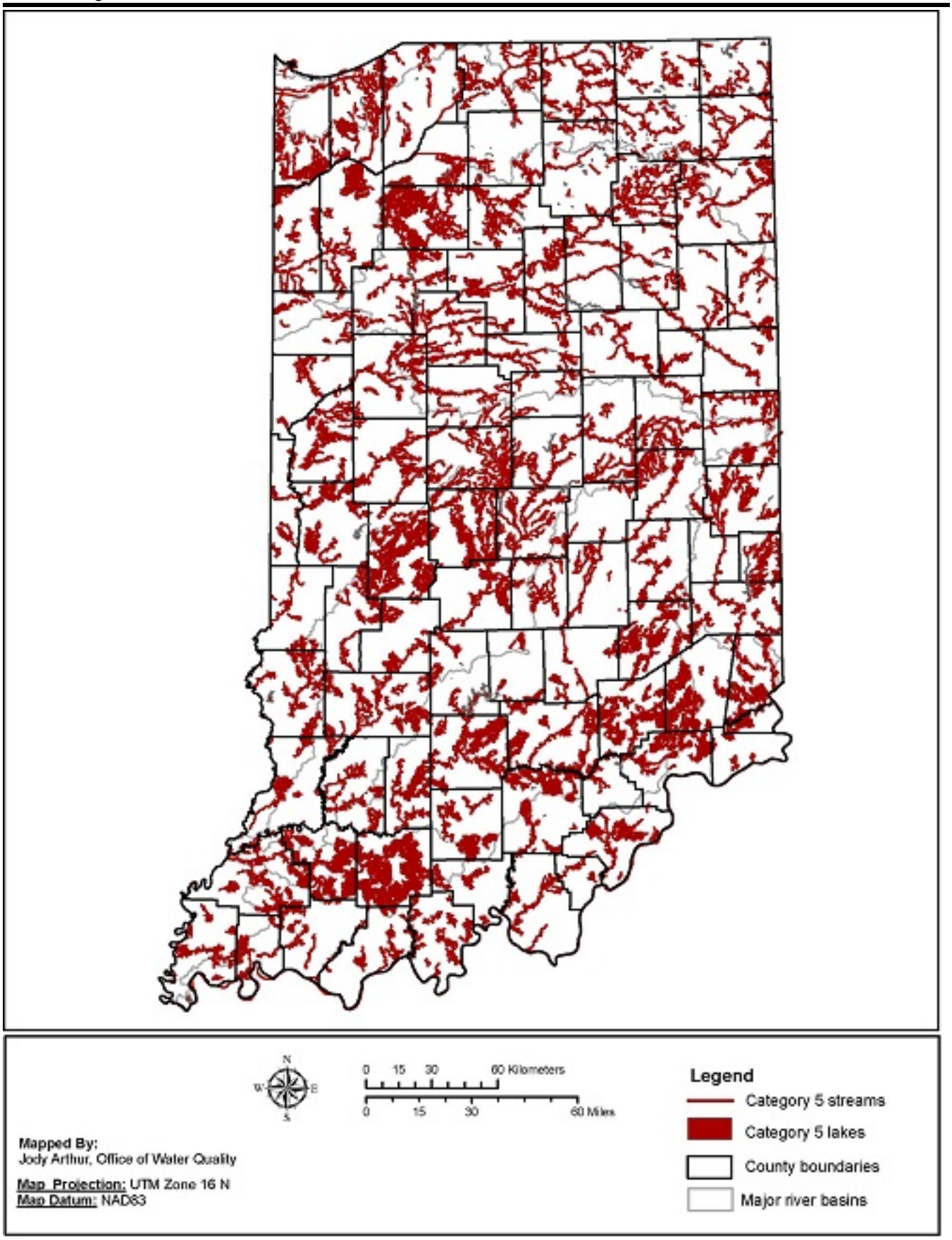

Figure 5: All Category 5 waters on Indiana's draft 2016 303(d) list.

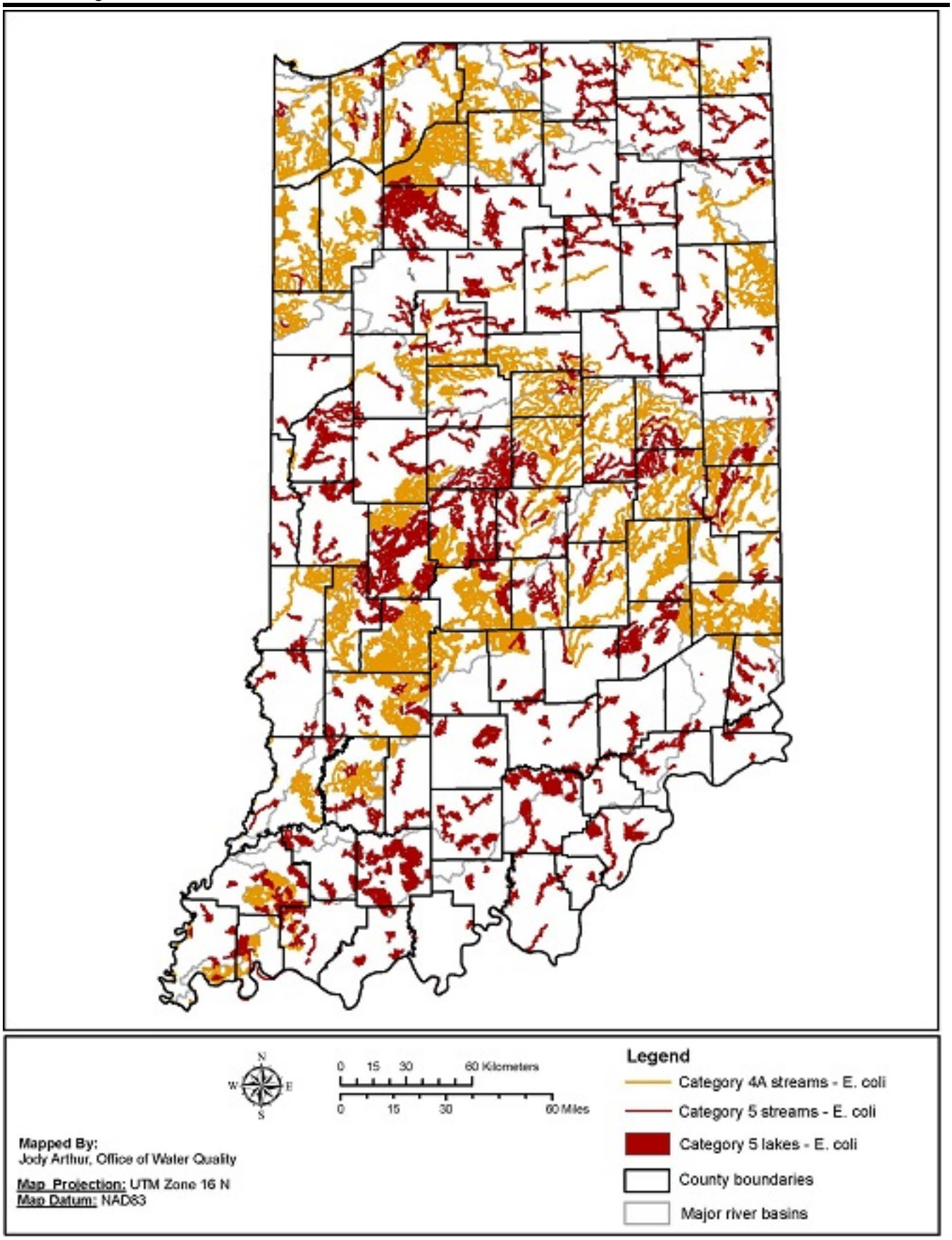

Figure 6: All E. coli impairments identified to date, including those for which a TMDL has been completed (Category 4A) and those on Indiana's draft 2016 303(d) list (Category 5).

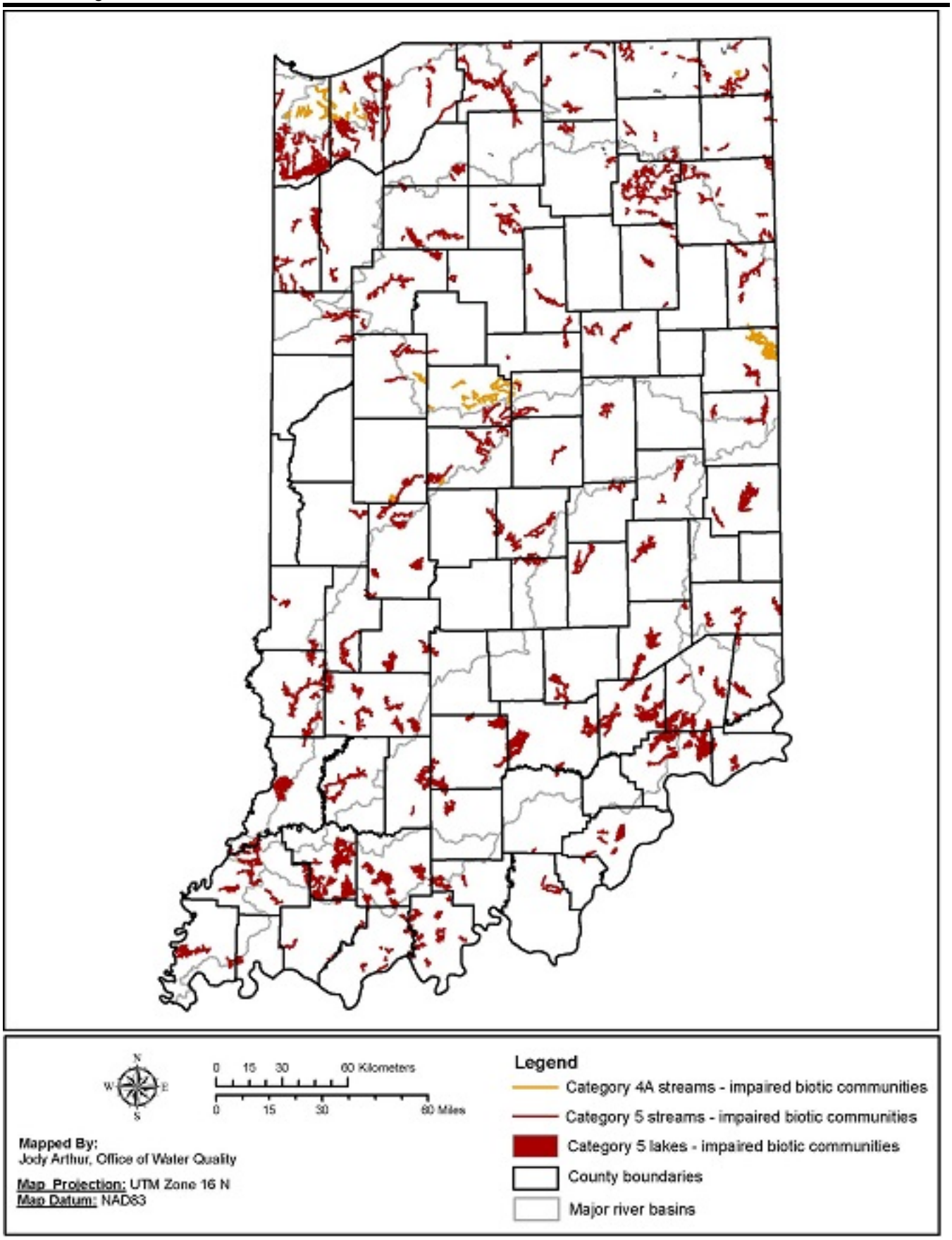

Figure 7: All waters in which impaired biotic communities have been identified to date, including those for which a TMDL has been completed (Category 4A) and those on Indiana's draft 2016 303(d) list (Category 5).

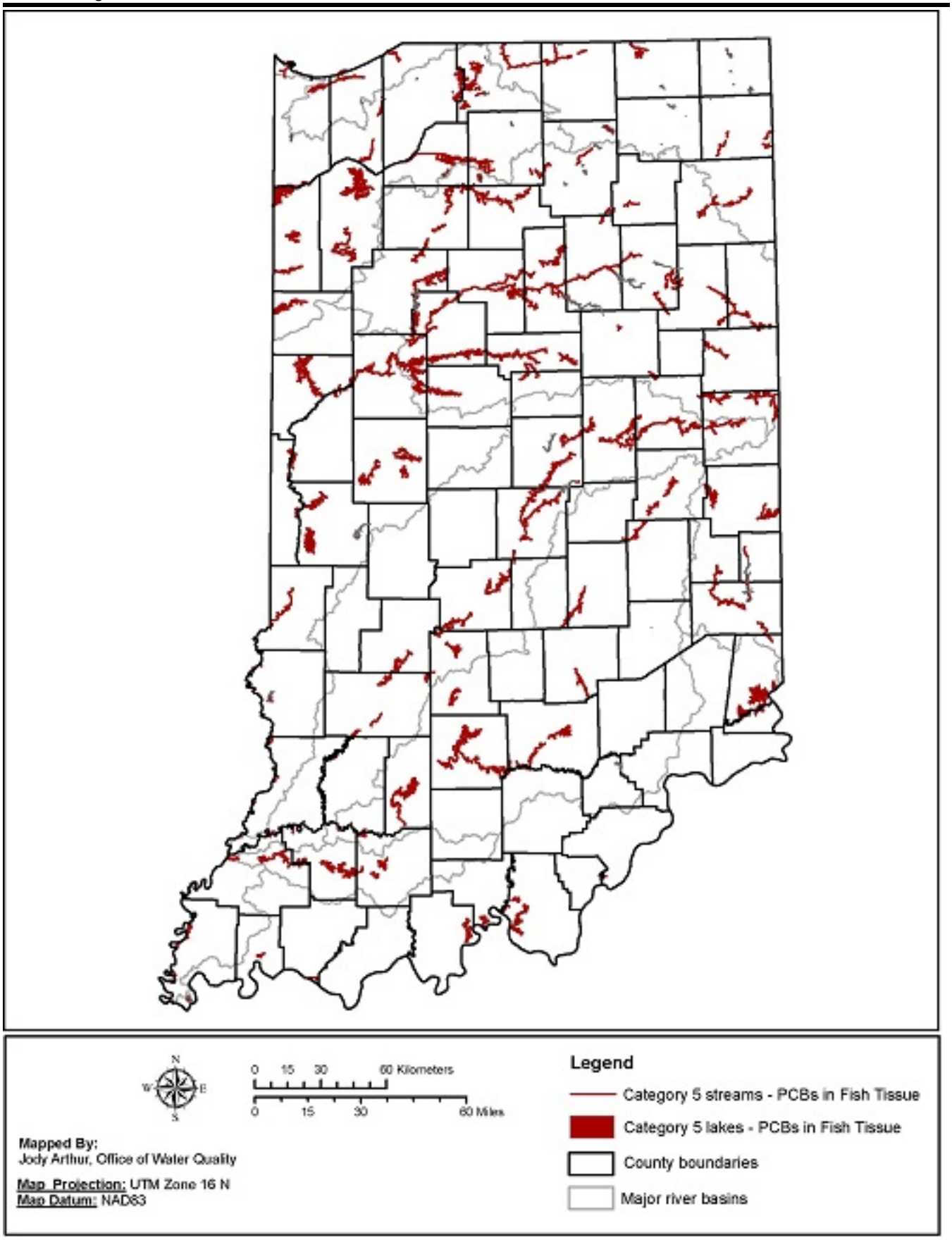

Figure 8: All waters in which high concentrations of PCBs in fish tissue have been found and which appear in Category 5B of Indiana's draft 2016 303(d) list.

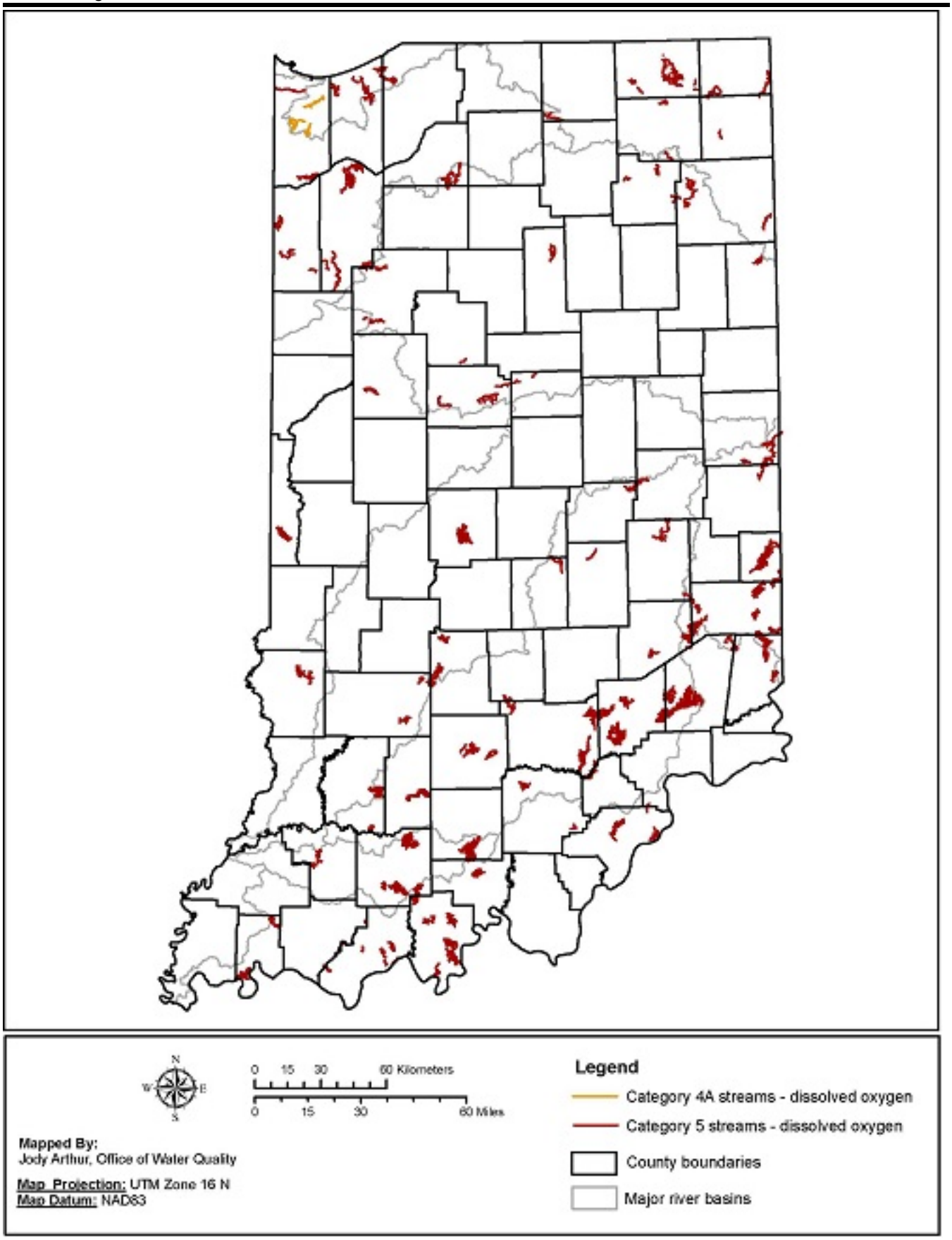

Figure 9: All waters in which dissolved oxygen impairments have been identified to date, including those for which a TMDL has been completed (Category 4A) and those on Indiana's draft 2016 303(d) list (Category 5).

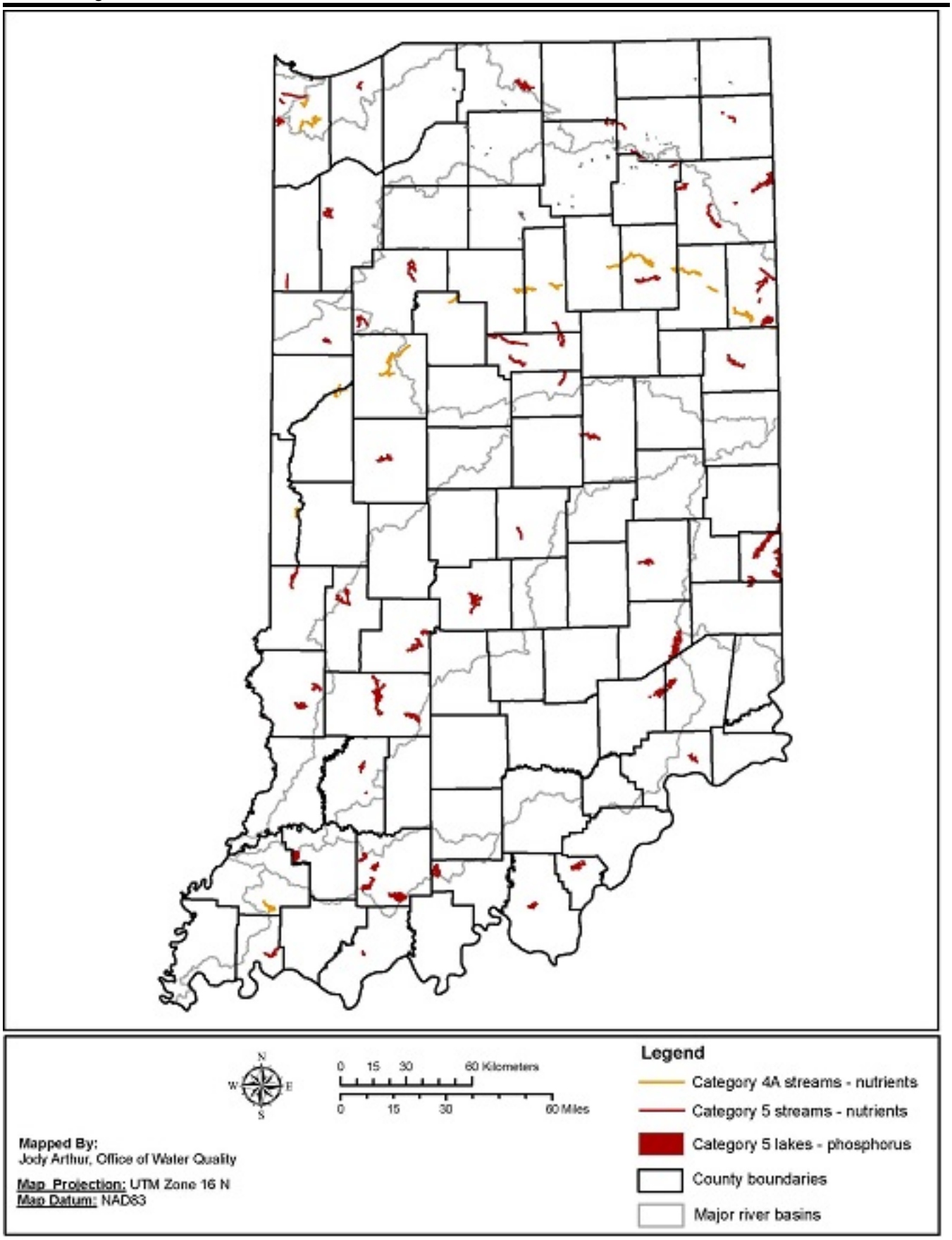

Figure 10: All waters in which stream impairments for nutrients and lake impairments for total phosphorus have been identified to date, including those for which a TMDL has been completed (Category 4A) and those on Indiana's draft 2016 303(d) list (Category 5).

MAP INFORMATION SOURCES

All information used to create the maps in this report was obtained from IDEM databases and Geographical Information Systems Libraries, and the State of Indiana Geographical Information Office.

REFERENCES CITED

Indiana Administrative Code (IAC): http://www.in.gov/legislative/iac/title327.html

Indiana Department of Environmental Management (IDEM). 2004. *Quality Assurance Project Plan for Indiana Surface Water Quality Monitoring and Total Maximum Daily Load (TMDL) Program*. Office of Water Management, Assessment Branch, Environmental Toxicology and Chemistry Section. Indianapolis, IN.

Indiana Department of Environmental Management (IDEM). 2005. *Indiana Water Quality Monitoring Strategy (draft)*. Office of Water Management, Assessment Branch. Indianapolis, IN. B-001-OWQ-A-00-06-0-R3.

U. S. Environmental Protection Agency. 2003. *Guidance for 2004 Assessment, Listing and Reporting Requirements Pursuant to Sections 303(d) and 305(b) of the Clean Water Act, July 21, 2003*. Washington, D.C.: U.S. Environmental Protection Agency.

U. S. Environmental Protection Agency. 2005. *Guidance for 2006 Assessment, Listing and Reporting Requirements Pursuant to Sections 303(d), 305(b) and 314 of the Clean Water Act, July 29, 2005*. Washington, D.C.: U.S. Environmental Protection Agency.

U. S. Environmental Protection Agency. 2006. *Information Concerning 2008 Clean Water Act Sections 303(d), 305(b), and 314 Integrated Reporting and Listing Decisions*. Washington, D.C.: U.S. Environmental Protection Agency.

U. S. Environmental Protection Agency. 2009. *Information Concerning 2010 Clean Water Act Sections 303(d), 305(b), and 314 Integrated Reporting and Listing Decisions*. Washington, D.C.: U.S. Environmental Protection Agency.

U. S. Environmental Protection Agency. 2011. *Information Concerning 2012 Clean Water Act Sections 303(d), 305(b), and 314 Integrated Reporting and Listing Decisions.* March 21, 2011 Memorandum from U.S. EPA Office of Wetlands, Oceans and Watershed to U.S. EPA Regional Water Division Directors and Directors in U.S. EPA's Region 1 Office of Environmental Measurement and Evaluation, Region 2 Division of Environmental Science and Assessment, Region 7 Environmental Sciences Division, and Region 10 Office of Environmental Assessment. Washington, D.C.: U.S. Environmental Protection Agency.

U. S. Environmental Protection Agency. 2013. *Information Concerning 2014 Clean Water Act Sections 303(d), 305(b), and 314 Integrated Reporting and Listing Decisions.* September 3, 2013 Memorandum from U.S. EPA Office of Wetlands, Oceans and Watershed to U.S. EPA Regional Water Division Directors and U.S. EPA Region 1 Office of Environmental Measurement and Evaluation. Washington, D.C.: U.S. Environmental Protection Agency.

U. S. Environmental Protection Agency. 2015. *Information Concerning 2016 Clean Water Act Sections 303(d), 305(b), and 314 Integrated Reporting and Listing Decisions.* August 13, 2015 Memorandum from U.S. EPA Office of Wetlands, Oceans and Watershed to U.S. EPA Regional Water Division Directors and U.S. EPA Region 1 Office of Environmental Measurement and Evaluation. Washington, D.C.: U.S. Environmental Protection Agency.

CONTACT INFORMATION

Marylou Poppa Renshaw
Chief – Watershed Assessment and Planning Branch
Indiana Department of Environmental Management
100 North Senate Avenue
MC65-44 SHADELAND
Indianapolis, IN 46204-2251
(317) 308-3235; or toll free (800) 451-6027
E-mail: mrenshaw@idem.in.gov

Jody Arthur
Technical Environmental Specialist
Watershed Assessment and Planning Branch
Indiana Department of Environmental Management
100 North Senate Avenue
MC65-44 SHADELAND
Indianapolis, IN 46204-2251
(317) 308-3179; or toll free (800) 451-6027
E-mail: jarthur@idem.in.gov

ATTACHMENT 1

Indiana's 2016 Consolidated Assessment and Listing Methodology (CALM)

Regulatory Background

Section 303(d) of the 1972 Federal Clean Water Act (CWA) requires each state to identify those waters that do not meet the state's water quality standards (WQS) for designated uses. For these impaired waters, states are required to establish total maximum daily loads (TMDLs) to meet the state's WQS. In addition, the U.S. EPA has released guidance recommending that states, territories, and authorized tribes submit an Integrated Water Quality Monitoring and Assessment Report (IR) that will satisfy the CWA requirements for both the Section 305(b) water quality report and Section 303(d) list of impaired waters. Indiana Department of Environmental Management (IDEM) has integrated this guidance into its Consolidated Assessment and Listing Methodology (CALM).

IDEM's Surface Water Quality Monitoring Strategy

IDEM has developed a water quality monitoring strategy (WQMS) to guide its surface water quality monitoring activities. The goals of the WQMS include the following:

- Conducting monitoring activities to provide the necessary water quality data to support multiple water quality management needs of the IDEM's CWA programs.
- Using the water quality data collected to more effectively implement CWA programs and evaluate their effectiveness in protecting and restoring Indiana waters.
- Providing water quality data and information to support other water quality management programs in partnership with external customers and stakeholders.

To achieve these goals, IDEM has divided the state into major water management basins and employs a nine-year rotating basin monitoring strategy that allows IDEM to focus its monitoring resources in a different basin each year. IDEM's 305(b) assessment and 303(d) listing processes also follow this rotating basin approach. This approach ensures that all basins in the state are assessed at least once every nine years (Figure 1) (IDEM, 2010).

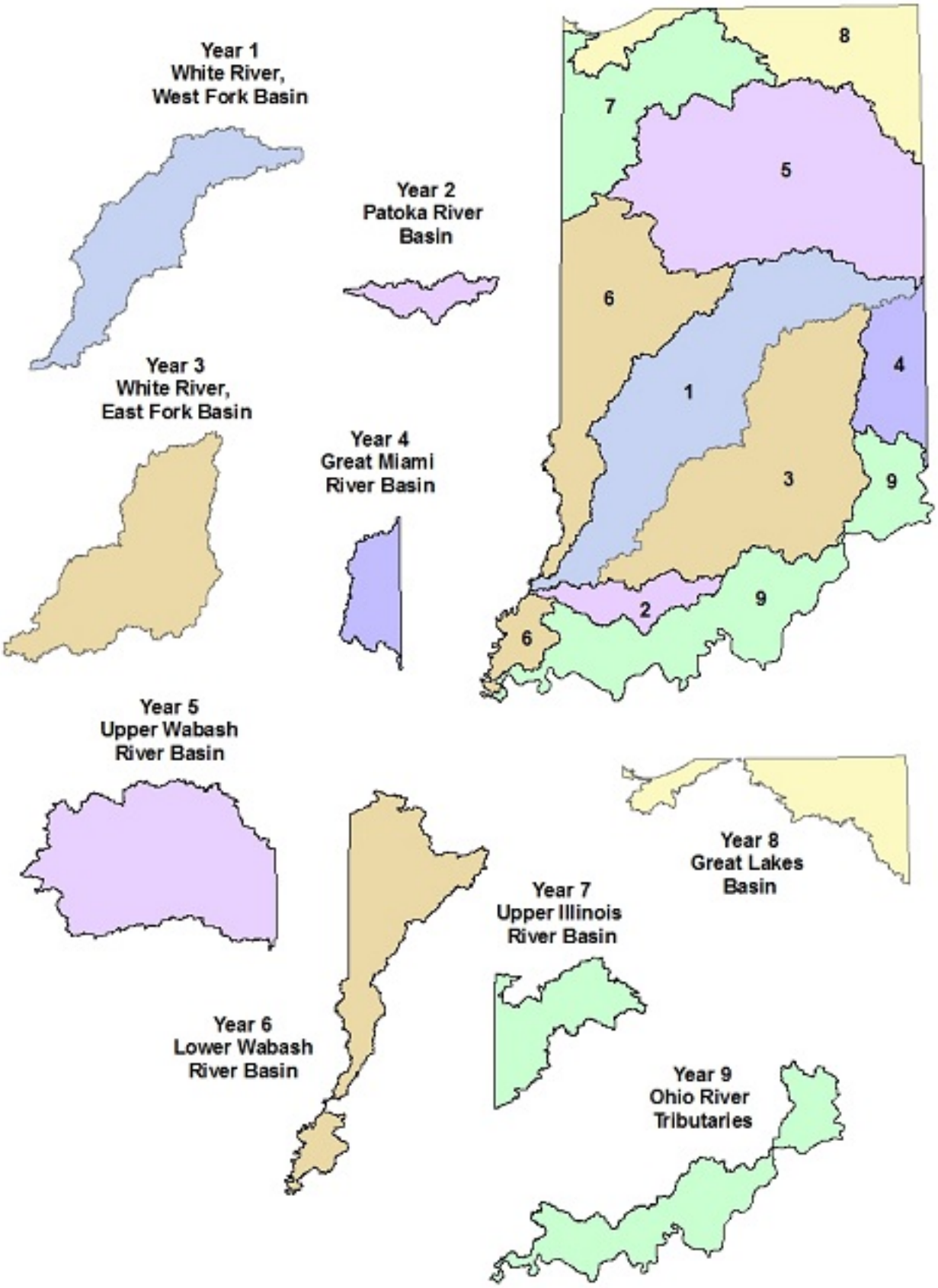

Figure 1: The nine major water management basins in Indiana as defined by IDEM to support the agency's rotating basin monitoring, assessment, reporting, and listing schedule.

Lakes and reservoirs in Indiana are monitored for IDEM by the Indiana Clean Lakes Program (CLP) administered by Indiana University's School of Public and Environmental Affairs. This monitoring does not follow the rotating basin due to the unequal distribution of lakes across the Indiana landscape. Using an approach similar to rotating basins, lakes throughout the state are divided into five regions that are defined in a way that maximizes monitoring resources.

The following monitoring programs provide water quality data in support of IDEM's CWA programs:

• Watershed Monitoring Program.
• Fixed Station Monitoring Program.
• E. coli Monitoring Program.
• Fish Community Monitoring Program.
• Fish Tissue Contaminant Monitoring Program.
• Macroinvertebrate Community Monitoring Program.
• Special Projects.
• Clean Lakes Program.

Designated Uses

The CWA provides the underpinning for Indiana's WQS, which are articulated in Title 327, Article 2 of the Indiana Administrative Code (IAC) and are designed to ensure that all waters of the state, unless specifically exempted, are safe for full body contact recreation and are protective of aquatic life, wildlife, and human health. These beneficial uses are described in the state's WQS as "designated" uses. IDEM monitors and assesses Indiana's surface waters to determine the extent to which they meet WQS and support their designated uses and to identify, where possible, the sources of impairment for those waters that do not support one or more of these uses.

Water Quality Assessment Methodology

Use support status is determined for each waterbody using the assessment guidelines provided in the U.S. EPA's documents regarding the 305(b) and 303(d) reporting methods outlined in the U.S. EPA "Guidance for 2004 Assessment, Listing and Reporting Requirements Pursuant to Sections 303(d), 305(b) and 314 of the Clean Water Act" (U.S. EPA, 2003), and the additional guidance provided in the U.S. EPA's memorandums containing information concerning CWA Sections 303(d), 305(b), and 314 integrated reporting and listing decisions for the 2006, 2008, 2010, 2012, and 2014 cycles (U.S. EPA, 2005-2013). Available results from the following six types of monitoring data listed below are integrated to provide an assessment for each stream waterbody for 305(b) reporting and 303(d) listing purposes:

• Physical or chemical water results.
• Fish community assessment.
• Benthic aquatic macroinvertebrate community assessments.
• Fish tissue and contaminant results.
• Habitat evaluation.
• E. coli monitoring results.

Waterbody Assessment Units

IDEM maintains its CWA Section 305(b) assessment and 303(d) listing information in the Assessment Database (ADB). Each waterbody assessment unit (AU) is assigned a unique identifier in the ADB to which all assessment information for that waterbody is associated. This identifier is referred to as the assessment unit identifier (AUID).

In general, each AUID corresponds to the watershed in which it is located as defined by the United States Geological Survey (USGS) hydrologic unit code (HUC) system, which is a hierarchical system that divides and then subdivides the United States into successively smaller geographic areas based on surface hydrologic features or drainages. Under this system, the average size of an 8-digit hydrologic unit area in Indiana, commonly known as a subbasin, is about 448,000 acres (700 square miles). The 12- and 14-digit hydrologic unit areas, or subwatersheds, within an 8-digit hydrologic unit area are much smaller. The 12- and 14-digit hydrologic unit areas in Indiana range in size from less than five acres (less than one-hundredth of a square mile) to about 28,000 acres (almost 44 square miles).

The geographical extent and location of each AU within a given 12- or 14-digit HUC are defined for mapping purposes through a process called reach indexing. Reach indexing uses software tools that work with geographical information systems (GIS) applications to delineate for a waterbody one or more units of assessment and to "key" these AU (as defined by IDEM) to the National Hydrography Dataset (NHD)[7]. This "key" is called the Reach Index. IDEM's Reach Index facilitates mapping of Indiana's 305(b) assessments and 303(d) listings in GIS applications, and then incorporates this information into IDEM's ADB and the U.S. EPA's national databases.

In these databases, Indiana lakes and reservoirs, including Lake Michigan, are assigned a single AUID with

sizes reported in acres. Each lake in IDEM's ADB is presently associated with the 14-digit HUC in which it resides. As time allows, IDEM will begin associating lakes with their 12-digit HUC to better support IDEM's Nonpoint Source program, which has adopted this scale for watershed management planning and implementation purposes.

Indiana's Lake Michigan shoreline is divided into reaches and assigned an AUID in accordance with the 8-digit HUC in which each shoreline reach is located. The shoreline is measured and reported in miles.

With the exception of the Ohio River whose AUIDs are likewise associated with their 8-digit HUCs, rivers and streams in IDEM's ADB are also divided into reaches with each one assigned a unique AUID in accordance with the 12-digit HUC in which it is located. River and stream reaches are measured in miles. Their sizes vary widely, and a single AU may or may not represent the entire stream to which it is associated.

The size of stream AUs is determined in large part by the hydrology of a system. This is because the mechanisms of large streams and rivers are very different from those of small streams and tributary systems thereby making it logical to separate these into individual AUs. Other factors, such as the following, are also considered when deciding how to define a water quality AU:

• Varying land uses within a watershed are considered because rural development can have different impacts on a stream than urban areas. This, in turn, has different impacts on a stream segment than do forested areas.

• The presence and locations of any permitted wastewater discharge facilities are considered because the volume of their discharges can impact the hydrology of the receiving stream. The chemical makeup of their effluent can also impact water quality depending on the type of facility and whether the facility is operating efficiently.

• IDEM also considers any other known factors that might reasonably be expected to impact hydrology or water quality, or both, such as the presence of dams and wetlands, and whether the stream has been channelized.

• Aerial photography provides additional information about the presence and thickness of riparian buffers, the presence and spatial extent of rural development, and the types of land use practices in the watershed.

All of these factors can help determine where differences in water quality might be expected to result. Due to the potential impacts these factors can have on stream water quality, they are all evaluated together when determining whether and where segmentation should occur along the stream reach.

Water Quality Assessment Decisions

The designated uses outlined in Indiana's WQS and the narrative and numeric criteria to protect them provide the underpinning for IDEM's 305(b) assessment process and 303(d) listing decisions. Water quality assessments are made by compiling existing and readily available data from site-specific chemical (water, sediment, and fish tissue), physical (habitat and flow), biological (fish and macroinvertebrate communities), and bacteriological (*E. coli*) monitoring of Indiana's rivers, streams, and lakes and evaluating those data against Indiana's WQS. Waters identified as not meeting one or more of their designated uses are then placed on the Indiana's 303(d) List of Impaired Waters. IDEM's decision-making criteria are a combination of the narrative and numeric criteria stated in Indiana's WQS in 327 IAC 2. More detailed information regarding IDEM's WQS-based approach to evaluating fish tissue data and IDEM's use of site-specific water quality criteria in the 305(b) assessment process is also provided in later sections of this document.

Table 6: Minimum data requirements for CWA 305(b) assessments.

Parameter Type	Minimum Information Required for Assessment	Index Period
Aquatic Life Use Support – Rivers and Streams		
Toxicants	Minimum of three measurements	Most recent five consecutive years
Conventional Inorganics	Minimum of three measurements	Most recent five consecutive years
Nutrient Parameters	Minimum of three measurements and two or more of parameters must have been exceeded on same date in order to classify a waterbody as impaired.	Most recent five consecutive years
Benthic aquatic macroinvertebrate Index of Biotic Integrity (mIBI)	Minimum of one measurement, preferably with corresponding qualitative habitat use evaluation (QHEI) score*	Most recent five consecutive years
Fish community (IBI)	Minimum of one measurement, preferably with corresponding qualitative habitat use evaluation (QHEI) score*	Most recent five consecutive years
*The Qualitative Habitat Evaluation Index (QHEI) is not required to determine aquatic life use support but is used, when available, in conjunction with macroinvertebrate community scores (mIBI) or fish community scores (IBI), or both, to evaluate the role that habitat plays in waterbodies where impaired biotic communities (IBC) have been		

identified.		
Aquatic Life Use Support – Lakes and Reservoirs		
Indiana Dept. of Natural Resources (IDNR) surveys of the status of sport fish communities in lakes	No minimum sample requirement. Assessments are revised with most recent plans published by IDNR.	
IDNR Trout Stocking Plans	No minimum sample requirement. Assessments are revised with most recent plans published by IDNR.	
IDNR information on pH levels in lakes and reservoirs	No minimum sample requirement. Assessments based on narrative reports and communication from IDNR staff.	
Temperature	No minimum sample requirement. Assessments for lake temperatures are not a regular part of IDEM's assessment process. All data are reviewed when readily available and adequacy of the data set as a whole is determined on a case-by-case basis.	
Fish Consumption Use Support (Human Health)		
PCBs in Fish Tissue	One actual concentration value for the site for a single species and size class	Most recent 12 consecutive years
Mercury in Fish Tissue	One trophic level weighted arithmetic mean concentration value calculated on all samples from the site from a single sampling event	Most recent 12 consecutive years
Recreational Use Support (Human Health) – All Waters		
Bacteria (E. coli)	Minimum of ten grab samples or one geometric mean result calculated from five equally-spaced samples over thirty days.	Most recent five consecutive years
Recreational Use Support (Aesthetics) – Lakes and Reservoirs		
Natural Lakes and Reservoirs	Minimum of three total phosphorus results with corresponding Chlorophyll *a* results collected over three years (consecutive or nonconsecutive). All readily available data for a given lake that meets IDEM's data quality requirements are evaluated for potential use in assessments.	
Drinking Water Use Support – Rivers and Streams		
Toxicants	Minimum of three measurements collected within the same year at least one month apart.	Most recent five consecutive years
Conventional Inorganics	Minimum of three measurements collected within the same year at least one month apart.	Most recent five consecutive years
Drinking Water Use Support – Lakes and Reservoirs		
Applications for permits to apply algaecides	One permit application.	Most recent five consecutive years
Taste and odor-producing substances	No minimum sample requirement. Weight of evidence approach is used. An assessment of impairment typically requires numerous public complaints regarding taste and odor such that water utility must employ additional treatment to remedy the problem.	

Chemical data for toxicants [dissolved metals, polynuclear aromatic hydrocarbons (PAHs), pesticides, ammonia, and free cyanide], conventional water chemistry parameters (dissolved oxygen, pH, temperature, and anions), and bacteria (E. coli) were evaluated for compliance with Indiana's WQS found at 327 IAC 2-1-6 and 327 IAC 2-1.5-8. U.S. EPA 305(b) guidelines were applied to chemical and biological data as indicated in Guidelines for Preparation of the State Water Quality Assessments (305(b) Reports) and Electronic Updates: Supplement (U.S. EPA, 1997).

Table 6 shows the minimum data required for 305(b) assessments. For each AU with sufficient data to make one or more designated use assessments, IDEM applies the 305(b) assessment process described in Table 7. Assessment data are integrated for the purposes of making water quality assessments, meaning that all data for a given waterbody are considered together. In accordance with U.S. EPA policy, IDEM generally treats each type of data as independently applicable.

Table 7: Water quality assessment methodology for determining designated use support for all waters except the Ohio River.

Aquatic Life Use Support - Rivers and Streams

Toxicants	Dissolved metals, pesticides, polynuclear aromatic hydrocarbons (PAHs), free cyanide, and ammonia were evaluated on a site-by-site basis and judged according to the magnitude of the exceedance(s) of Indiana's WQS and the number of times the exceedance(s) occurred. For any one pollutant (grab or composite samples), the following assessment criteria are applied to data sets consisting of three or more measurements.	
	Fully Supporting	Not Supporting
	No more than one exceedance of the acute or chronic criteria for aquatic life within a three year period[8].	More than one exceedance of the acute or chronic criteria for aquatic life within a three year period.
Conventional inorganics	Dissolved oxygen, pH, sulfates, and chlorides were evaluated for the exceedance(s) of Indiana's WQS. For any one pollutant, the following assessment criteria are applied to data sets consisting of three or more measurements.	
	Fully Supporting	Not Supporting
	Criteria are exceeded in <10% of measurements.	Criteria are exceeded in >10% of measurements.
Nutrients	Nutrient conditions were evaluated on a site-by-site basis using the benchmarks described below. In most cases, two or more of these conditions must be met on the same date in order to classify a waterbody as impaired. This methodology assumes a minimum of three sampling events: • Total Phosphorus -- One or more measurements >0.3 mg/L • Nitrogen (measured as NO_3 + NO_2) – One or more measurements >10.0 mg/L • Dissolved Oxygen (DO) – One or more measurements below the water quality standard of 4.0 mg/l or measurements that are consistently at/close to the standard, in the range of 4.0-5.0 mg/L or values >12.0 mg/L • pH measurements – One or more measurements above the water quality standard of 9.0 or measurements that are consistently at/close to the standard, in the range of 8.7- 9.0 • Algal Conditions -- Algae are described as "excessive" based on field observations by IDEM scientists.	
Benthic aquatic macroinvertebrate Index of Biotic Integrity (mIBI) Scores (Range of possible scores is 12-60)	Fully Supporting	Not Supporting
	mIBI ≥36	mIBI <36
Fish community (IBI) Scores (Range of possible scores is 0-60)	IBI ≥36	IBI <36
Qualitative habitat use evaluation (QHEI) (Range of possible scores is 0-100)	The Qualitative Habitat Evaluation Index (QHEI) is not used to determine aquatic life-use support. Rather, the QHEI is an index designed to evaluate the lotic habitat quality important to aquatic communities and is used in conjunction with mIBI or IBI data, or both, to evaluate the role that habitat plays in waterbodies where impaired biotic communities (IBC) have been identified. QHEI scores are calculated using six metrics: substrate, instream cover, channel morphology, riparian zone, pool/riffle quality, and gradient. A higher QHEI score represents a more diverse habitat for colonization of aquatic organisms. IDEM has determined that a QHEI total score of <51 indicates poor habitat. For streams where the macroinvertebrate community (mIBI or mHab) or fish community (IBI) scores indicate IBC, QHEI scores are evaluated to determine if habitat is the primary stressor on the aquatic communities, or if there may be other stressors/pollutants causing the IBC.	
Aquatic Life Use Support – Lakes and Reservoirs		

Indiana Department of Natural Resources surveys of the status of sport fish communities in lakes and information on trout stocking.	Fully Supporting	Not Supporting
	Supports cold water fishery, including native Cisco and stocked trout, or both.	Native Cisco population is gone or lake unable to support stocked trout and lake attributes, or both, appear to contribute to warm water fishery condition.
Temperature and pH	Lakes in which thermal modifications have caused an adverse effect on aquatic life and lakes that do not meet Indiana's WQS for pH have been assessed as not supporting of aquatic life use.	
Fish Consumption Use Support (Human Health) – All Waters		
Available fish tissue data for the most recent 12 years of data collection are evaluated. Only waters for which sufficient fish tissue data were available were assessed for fish consumption. All results from sampling locations considered representative of a given assessment unit (lake or reservoir; stream or stream reach) must be below the benchmarks for mercury and PCBs in order to be assessed as fully-supporting. For mercury, all waters with a trophic level weighted arithmetic mean result (calculated with all the samples collected during the same sampling event) that exceeds the applicable benchmark are classified as impaired. For PCBs, all waters with a single sample result for a given species exceeding the applicable benchmark are classified as impaired.		
Mercury in Fish Tissue	Fully Supporting	Not Supporting
	Trophic level weighted arithmetic mean concentration values for all sampling events are <0.3 mg/kg wet weight	Trophic level weighted arithmetic mean concentration values for one or more sampling events are >0.3 mg/kg wet weight
PCBs in Fish Tissue	Fully Supporting	Not Supporting
	Actual concentration values for all samples are <0.02 mg/kg wet weight	Actual concentration values for one or more samples are >0.02 mg/kg wet weight
Recreational Use Support (Human Health) – All Waters		
IDEM has two different methods for determining recreational use support, depending on the type of data set being used in making the assessment. For data sets consisting of five equally-spaced samples over a 30-day period, IDEM applies two tests, both of which are based on the U.S. EPA's Ambient Water Quality Criteria for Bacteria - 1986 (U.S. EPA, 1986), which provides the foundation for Indiana's WQS for recreational use. For data sets with 10 or more grab samples but without the five samples equally-spaced over the 30 days required to calculate a geometric mean, the 10% rule is applied. When both types of data sets are available, the assessment decision is based on the data set consisting of five samples, equally-spaced over a 30-day period.		
Bacteria (E. *coli*): at least five equally-spaced samples over 30 days. (cfu = colony forming units)	Fully Supporting	Not Supporting
	Geometric mean does not exceed 125 cfu/100mL	Geometric mean exceeds 125 cfu/100mL.
Bacteria (E. *coli*): grab samples (cfu = colony forming units)	Not more than 10% of measurements are >576 cfu/100ml (for waters infrequently used for full body contact) or 235 cfu/100mL (for bathing beaches)[9]. And Not more than one sample is >2,400 cfu/100mL.	More than 10% of samples are >576 cfu/100mL or more than one sample is >2,400 cfu/100mL.
Drinking Water Use Support – Rivers and Streams		
River and stream segments are designated for drinking water uses if a community water supply has a drinking water intake somewhere along the segment. When IDEM has data for a segment with a drinking water intake, those data are compared to the applicable ambient water quality criteria in Indiana's WQS to determine if the drinking water use is met. The appropriate water quality criteria are applied for specific substances identified in the WQS. Information regarding non-naturally occurring taste and odor-producing substances not specifically identified in the WQS are reviewed within the context of a water treatment facility's ability to meet Indiana's drinking WQS using conventional treatment.		

Toxicants	Dissolved metals, pesticides, PCBs, and free cyanide were evaluated on a site by site basis and judged according to magnitude of the exceedance(s) of Indiana's WQS for point-of-water intake and the number of times exceedance(s) occurred. For any one pollutant (grab or composite samples), the following assessment criteria are applied.	
	Fully Supporting	Not Supporting
	Not more than one exceedance of the acute or chronic criteria for human health within a three year period.	More than one exceedance of the acute or chronic criteria for human health within a three year period.
Conventional inorganics	Total dissolved solids, specific conductance, sulfate, chloride, nitrite-N and nitrogen (measured as NO_3 + NO_2) were evaluated for the exceedance(s) of Indiana's WQS for point-of-water intake and the number of times the exceedance(s) occurred. For any single pollutant (grab or composite samples), the following assessment criteria are applied to data sets consisting of three or more measurements.	
	Fully Supporting	Not Supporting
	Not more than one exceedance of the acute or chronic criteria for human health within a three year period.	More than one exceedance of the acute or chronic criteria for human health within a three year period.
Recreational Use Support (Aesthetics) – Lakes and Reservoirs		
Natural Lakes	Fully Supporting	Not Supporting
	Not more than 10% of all TP values >54 ug/L and their associated Chlorophyll *a* values are <20 ug/L	Less than 10% of all TP values are >54 ug/L but their associated Chlorophyll *a* values are >20 ug/L, and the TSI score for the lake indicates eutrophic (32-46) or hypereutrophic (>47) conditions Or More than 10% of all TP values are >54 ug/L with associated Chlorophyll *a* values <4 ug/L, but the TSI score for the lake indicates eutrophic (32-46) or hypereutrophic (>47) conditions Or More than 10% of all TP values are >54 ug/L with associated Chlorophyll *a* values >4 ug/L
Reservoirs	Fully Supporting	Not Supporting
	Not more than 10% of all TP values >51 ug/L and their associated Chlorophyll *a* values are <25 ug/L	Less than 10% of all TP values are >51 ug/L but their associated Chlorophyll *a* values are >25 ug/L and the TSI score for the lake indicates eutrophic (32-46) or hypereutrophic (>47) conditions Or More than 10% of all TP values are >51 ug/L with associated Chlorophyll *a* values <2ug/L, but the TSI score for the lake indicates eutrophic (32-46) or hypereutrophic (>47) conditions Or More than 10% of all TP values are >51 ug/L with associated Chlorophyll *a* values >2 ug/L
Drinking Water Use Support – Lakes and Reservoirs		
Taste and odor-producing substances	Fully Supporting	Not Supporting
	Taste and odor substances not present in quantities sufficient to interfere with production of drinking water by conventional treatment	Taste and odor substances present in quantities requiring additional treatment by the public water supply to prevent taste and odor problems
Information on the	Reservoirs or lakes that serve as source water for public water supplies that received	

application of pesticides to surface drinking water reservoirs	pesticide (algaecide) application permits for algae were classified as not supporting because additional treatment by the public water supply was required to prevent taste and odor problems.
Other Assessments – Lakes and Reservoirs	
Indiana Trophic State Index (TSI)	Nutrients, ammonia, dissolved oxygen, light transmission and light penetration in the water column turbidity, and algae growth were used to determine TSI scores. Trophic scores were used to classify lakes according to their trophic state. Lake trends were also assessed for lakes with two or more trophic scores if at least one of the scores was less than five years old. Trophic scores and lake trends are not used to determine use support status. These assessments are conducted to fulfill Clean Water Act Section 314 reporting requirements for publicly owned lakes and reservoirs.

IDEM's Use of Site-Specific Criteria

Indiana's WQS contain provisions for the calculation of site-specific criteria (SSC) for the protection of aquatic life and human health in order to provide:

(1) An additional level of protection; or

(2) Less stringent criteria in cases where it can be shown that site-specific conditions indicate the criterion contained in Indiana's WQS for the pollutant in question is unnecessarily stringent[10].

SSC are typically developed for the NPDES program on a case-by-case basis to ensure that the specific pollutant or pollutants contained in a permitted discharge do not impair aquatic life or human health use support.

The SSC expressed in Indiana's WQS apply only to the stream or stream reach and the pollutant for which they were calculated. Until now, IDEM has been generally unable to apply SSC in its assessment processes because of the way assessment units are defined. Few SSC are broadly applicable to the basin in which they are located. Therefore, in order to apply SSC, the AU must match the reach to which the criterion applies both in terms of its location and length.

In most cases, the AU as a whole is larger than the reach to which the SSC applies. Therefore, applying a site-specific criterion to the entire AU would result in the criterion being used to assess the water quality condition for the entire waterbody as opposed to the specific reach to which it applies. In the past, IDEM's policy in these cases has been to give precedence to the ambient water quality criterion expressed in the state's WQS.

IDEM has the necessary internal processes in place to make the changes in segmentation that are needed to more accurately apply SSC. Such changes require close coordination between IDEM's NPDES, WQS, and 305(b) and 303(d) programs. Given the scientific and regulatory complexities involved, changes in segmentation for these reasons are rare and must necessarily be considered on a case-by-case basis.

Ohio River Assessments

IDEM collaborates with the Ohio River Valley Water Sanitation Commission (ORSANCO) to conduct water quality assessments of the Ohio River reaches that border Indiana. ORSANCO is an interstate water pollution control agency for the Ohio River established through a compact agreement between member states and approved by Congress in 1948. The compact can be found online at: http://www.orsanco.org/orsanco-compact. Under the terms of this agreement, member states cooperate in the control of water pollution in the Ohio River Basin.

ORSANCO monitors the Ohio River on behalf of the compact states under CWA Section 305(b) and produces a water quality assessment report of its water quality condition every two years. Although this report identifies water quality issues on the Ohio River, ORSANCO, unlike its compact states, is not required to develop a 303(d) List of Impaired Waters. Identifying Ohio River impairments on a 303(d) list for the purposes of TMDL development is the responsibility of each compact state.

ORSANCO actively works with compact states to review its 305(b) assessment methodologies and revise them as needed. Every two years, ORSANCO prepares a description of the proposed assessment methodology for review by the 305(b) Work Group, which is made up of the state agency personnel responsible for preparing the Integrated Reports in each state and one or more U.S. EPA representatives responsible for reviewing state reports. At this time, provisional assessments based on proposed methods are also presented to the 305(b) workgroup for discussion. ORSANCO works with the 305(b) Work Group to achieve a consensus regarding its assessment methods and water quality assessments based on them. After ORSANCO's methodology and preliminary assessments are approved by the 305(b) Work Group, ORSANCO then presents them to its Technical Committee for final approval.

It is important to note that ORSANCO's assessment and reporting timeline does not correspond with IDEM's publication of its draft 303(d) list for public review and comment. ORSANCO's assessment methodology and its preliminary assessments for each cycle are always completed prior to or during IDEM's development of its draft 303(d) list for that cycle. However, they are considered provisional until presented to ORSANCO's Technical committee for approval, which usually occurs after IDEM has published its draft 303(d) list for public comment.

In order to provide the public with the most current assessment information available for the Ohio River, IDEM includes ORSANCO's preliminary assessments and the methods upon which they are based in Indiana's

draft 303(d) list and the CALM published each cycle. It should be understood, however, that ORSANCO's assessment methods as described in the CALM, along with any new Ohio River impairments added to or previously identified and removed from Indiana's draft 303(d) list, are provisional and may change based on approval of ORSANCO's Technical Committee.

ORSANCO's role in completing Ohio River use attainment assessments and developing a biennial report on Ohio River water quality conditions is primarily to facilitate interstate consistency in CWA 305(b) assessments and how impairments are identified on the compact states' 303(d) lists for the purposes of TMDL development. However, such consistency is not always possible given the differences in the compact states' WQS and their CWA Sections 305(b) and 303(d) assessment and listing methodologies. Given these differences, the compact states are not obligated to incorporate any or all of ORSANCO's water quality assessments into their own reports. Specifically, U.S. EPA guidance states that "data and information in an interstate commission 305(b) report should be considered by the states as one source of readily available data and information when they prepare their Integrated Report and make decisions on segments to be placed in Category 5; however, data in a 305(b) Interstate Commission Report should not be automatically entered in a state Integrated Report or 303(d) list without consideration by the state about whether such inclusion is appropriate." (U.S. EPA, 2005)

Appendix A contains a comparison of the relative stringencies of applicable criteria in ORSANCO's Pollution Control Standards (PCS) and Indiana's WQS, and the different ways in which these criteria are used to determine the degree to which the Ohio River supports aquatic life use, recreational use, and fish consumption. In order to achieve consistency with other compact states, IDEM generally defers to ORSANCO's methods for evaluating the available data for assessment purposes. And, where there are not significant differences between ORSANCO's criteria and those expressed in Indiana's WQS, IDEM incorporates ORSANCO's assessments directly into its Integrated Report and 303(d) list, applying them to the corresponding reaches defined in IDEM's ADB. However, in cases where the water quality criteria ORSANCO uses are less stringent than the water quality criteria expressed in Indiana's WQS, its methods for applying them are significantly inconsistent with IDEM's assessment methodology, or both situations exist, ORSANCO's data are evaluated against IDEM's assessment methodology. The results are then compared to Indiana's WQS to make the assessment. IDEM's methods for applying ORSANCO's assessments, data, or both for the purposes of Integrated Reporting are described below and summarized in Table 8.

Aquatic Life Use Assessments for the Ohio River

ORSANCO uses both water chemistry results and biological monitoring results to determine the degree to which the Ohio River supports aquatic life. ORSANCO's fish community assessments of the Ohio River use the Ohio River Fish Index (ORFIn), which was developed based on the nationally-used Index of Biotic Integrity (IBI) designed to assess smaller streams. The ORFIn has been customized to assess the Ohio River with expected values developed for the different habitats found in this large river system. The ORFIn combines various attributes of the fish community to give a score to the river based on its biology. The total score is compared to an expected score, which varies depending on the habitat type and location. IDEM defers to ORSANCO's assessments based on biological data. IDEM also defers to ORSANCO's approach to evaluating water chemistry data. However, assessments may differ somewhat depending on the parameter in question and whether ORSANCO's or Indiana's criterion is more stringent (CALM Appendix A).

Recreational Use Assessments for the Ohio River

Indiana's E. *coli* criteria are slightly more stringent than ORSANCO's. However, Indiana's WQS allow the following two exceptions to the criteria:

(1) In cases where there are at least ten (10) samples at a given site, up to 10% of the results may exceed the single sample maximum criterion if the exceedances are incidental and attributable solely to the discharge of treated wastewater from a wastewater treatment and the geometric mean criterion is met[11].

(2) For waters with a combined sewer overflow (CSO) limited use designation, the recreational criteria are suspended for up to four (4) days following the end of an overflow discharge[12].

Unlike Indiana's WQS, ORSANCO's criteria do not allow exceptions for E. *coli* exceedances. This, combined with the fact that ORSANCO also directly applies its single sample maximum criterion to individual results, makes ORSANCO's recreational use assessments more stringent than Indiana's by virtue of its assessment methodology. Indiana therefore defers to ORSANCO's assessments of recreational use support for the Ohio River.

Fish Consumption Assessments for the Ohio River

In addition to assessments of aquatic life use support and recreational use support, ORSANCO also makes assessments to determine the degree to which the Ohio River supports fish consumption. In applying these assessments to Indiana reaches of the Ohio River, IDEM emphasizes that this information is not intended to be a public health advisory. IDEM recommends that the public refer either to the most current Indiana Fish Consumption Advisory (FCA), contact the Indiana State Department of Health (ISDH), or consult both, with any

specific questions or concerns regarding the health risks associated with consuming fish caught from the Ohio River. Important differences between fish consumption use impairments identified as a result of these assessments, and the health advisories provided in the FCA are discussed in more detail in the section describing Indiana's assessment methodology for fish consumption for other Indiana waters and Lake Michigan.

ORSANCO uses both fish tissue data and water sample results to make its fish consumption use assessments, and its methods for evaluating the data differ somewhat from IDEM's methods for similar assessments on other Indiana waters. Unlike ORSANCO's methodology, IDEM's assessment methodology relies on fish tissue data only and requires only one exceedance of the applicable criterion to assess impairment. IDEM's methods are intended to result in a more conservative estimate of conditions in smaller rivers and streams for which there are commonly less available data.

In contrast, the Ohio River is a large and complex river system. The data provided for the assessment of fish consumption use support by ORSANCO monitoring programs result in a far more robust data set than those available for similar assessments of other Indiana waters. IDEM's collaboration with ORSANCO allows IDEM to focus its monitoring resources on other waters. As a result, IDEM's monitoring on the Ohio River is comparatively quite limited.

For most of the Ohio River, IDEM defers to ORSANCO's assessment methodology for fish consumption use support. Results for methylmercury and PCBs in fish tissue are reviewed independently of ORSANCO results using the same methods applied to other waters in the state for those reaches where IDEM has sampled for fish tissue. Where IDEM's assessment for a given reach differs from ORSANCO's assessment, IDEM defers to ORSANCO's assessment because the latter is typically based upon a more recent and robust data set.

In 2012, ORSANCO's technical committee approved the use of the U.S. EPA guidance issued in 2010 for implementing the national methylmercury water quality criterion in CWA programs, and began using this methodology for its 2014 cycle assessments. The criteria ORSANCO applies in its fish consumption assessments are shown in Table 9. ORSANCO's criterion for methylmercury in fish tissue is equivalent to that used by IDEM in its fish consumption assessments on other waters. ORSANCO's assessment methodology does not include a similar criterion for PCBs in fish tissue. Therefore, in cases where IDEM has results for PCBs in fish tissue from Ohio River fish, IDEM evaluates the results using ORSANCO's methods and the criterion applicable to other Indiana waters.

In addition to fish tissue data, ORSANCO's monitoring programs provide results for PCBs, dioxin, and total mercury in the water column. For PCBs and dioxin, ORSANCO's criteria are more stringent than those expressed in Indiana's WQS.

Table 8: Water quality assessment criteria for determining designated use support for the Ohio River.

Aquatic Life Use Support – Ohio River		
Toxicants	Results for dissolved metals, total mercury, total selenium, free cyanide, and ammonia were evaluated on a site-by-site basis and judged according to the magnitude of the exceedance(s) of the applicable criteria in Indiana's WQS or ORSANCO's Pollution Control Standards (PCS) (Ohio River Valley Sanitation Commission, 2006), whichever is more stringent, and the number of times the exceedance(s) occurred.	
	Fully Supporting	Not Supporting
	Not more than 10% of all samples exceed applicable criterion for a given pollutant.	More than 10% of all samples exceed applicable criterion for a given pollutant.

Dissolved Oxygen (DO) and Temperature	Daily averages from hourly DO measurements and period averages from hourly temperature measurements were evaluated for the exceedance(s) of the applicable criteria in Indiana's WQS or ORSANCO's PCS, whichever is more stringent, and the number of times the exceedance(s) occurred. Where exceedances are sufficient to impair, results are reviewed against any available biological data, Ohio River Fish Index (ORFIn) scores, for the site to determine impairment.	
	Fully Supporting	Not Supporting
	For DO, the daily averages for 10% or less of days falls below 5 mg/L. And Biological data for the same reach indicate full support (more than 25% of sites in a pool receive passing ORFIn scores. Or No biological data are available for the site, but the daily averages for 10% or less of days fall below 5 mg/L. For temperature, not more than 10% of the periods exceed the period average And Biological data for the same reach indicate full support (Not more than 25% of sites in a pool receive failing ORFIn scores) Or No biological data are available for the site, but 10% or less of the periods exceed the applicable period average.	For DO, the daily averages for more than 10% of days fall below 5 mg/L And Biological data for the same reach indicate impairment (25% or more of sites in a pool receive failing ORFIn scores. Or No biological data are available for the site, but the daily averages for more than 10% of days fall below 5 mg/L. For temperature, more than 10% of the periods exceed the period average And Biological data for the same reach indicate impairment (More than 25% of sites in a pool receive failing ORFIn scores) Or No biological data are available for the site, but more than 10% of the periods exceed the applicable period average.
Conventional Inorganics	Results for pH, sulfates, and chlorides were evaluated for the exceedance(s) of the applicable criteria in Indiana's WQS or ORSANCO's PCS, whichever is more stringent, and the number of times the exceedance(s) occurred.	
	Fully Supporting	Not Supporting
	Not more than 10% of all samples exceed applicable criterion for a given pollutant.	More than 10% of all samples exceed applicable criterion for a given pollutant.
Ohio River Fish Index (ORFIn) scores	ORFIn scores are compared to expected scores for the location sampled. Expected scores vary depending on the habitat type and location.	
	Fully Supporting	Not Supporting
	Not more than 25% of sites in a pool receive failing ORFIn scores	More than 25% of sites in a pool receive failing ORFIn scores
Fish Consumption Use Support (Human Health) – Ohio River		
ORSANCO monitoring results for total mercury, PCBs, and dioxin in water samples were evaluated for the exceedance(s) of the applicable criteria in Indiana's WQS or ORSANCO's PCS, whichever is more stringent, and the number of times the exceedance(s) occurred. ORSANCO results for methylmercury in fish tissue samples were evaluated for the exceedance(s) of the applicable criteria in Indiana's WQS or ORSANCO's PCS, whichever is more stringent, and the number of times the exceedance(s) occurred. For sites where ORSANCO's water sample results conflict with its fish tissue results for the same pollutant, the fish tissue results are given more weight in the assessment decision. ORSANCO does not monitor for PCBs in fish tissue. IDEM results for methylmercury and PCBs in fish tissue are reviewed independently of ORSANCO results using the same methods applied to other waters in the state. Where IDEM's assessment for a given reach differs from ORSANCO's assessment, IDEM defers to ORSANCO's assessment.		
Polychlorinated biphenyls (PCBs) and Dioxin in Water Samples	Fully Supporting	Not Supporting
	Not more than 10% of water sample results exceed the applicable water quality criterion	More than 10% of water sample results exceed the applicable water quality criterion
Polychlorinated biphenyls (PCBs) in Fish Tissue	Actual concentration values for all samples are <0.02 mg/kg wet weight	Actual concentration values for one or more samples are >0.02 mg/kg wet

Samples		weight
Mercury in Fish Tissue and Water Samples	Trophic level weighted arithmetic mean concentration values for all sampling events are <0.3 mg/kg wet weight	Trophic level weighted arithmetic mean concentration values for one or more sampling events are >0.3 mg/kg wet weight
Recreational Use Support (Human Health) – Ohio River		
Available data are evaluated in two ways. Both individual results and monthly geometric mean results calculated from five samples, one sample collected each week for five consecutive weeks, are evaluated for exceedances of the applicable criteria in ORSANCO's PCS and the number of times exceedances occurred.		
	Fully Supporting	Not Supporting
Bacteria (E. *coli*)	Not more than 10% of the monthly geometric mean results exceed the geometric mean criterion of 130 cfu/100mL And Not more than 10% of all single sample results exceed the instantaneous maximum criterion of 240 cfu/100 mL	More than 10% of the monthly geometric mean results exceed the geometric mean criterion of 130 cfu/100mL Or More than 10% of all single sample results exceed the instantaneous maximum criterion of 240 cfu/100 mL

With regard to mercury in the water column, ORSANCO's chronic aquatic life use criterion for total mercury in ambient waters is equivalent to the criterion used by Indiana downstate (outside of the Great Lakes basin). ORSANCO applies this criterion in its assessments of fish consumption use support as opposed to aquatic life use support because it considers bioaccumulation of mercury in fish tissue more of a human health concern than a threat to aquatic life. IDEM concurs with ORSANCO's use of water column results for mercury in assessments of fish consumption use based on this rationale and defers to ORSANCO on its fish consumption use assessments for the Ohio River. Unlike ORSANCO, IDEM also applies the chronic criterion for total mercury in its assessments of aquatic life use support on the Ohio River.

For sites where the results for total mercury or PCBs, or both, in water conflict with the fish tissue results for that same contaminant, the fish tissue results are given more weight in the assessment decision. This is because fish tissue levels of these contaminants are an indicator of more direct potential mercury exposure to individuals consuming fish from the Ohio River, whereas their concentrations in the water column are more an indicator of potential bioaccumulation than direct impacts from consumption. IDEM concurs with this approach.

Table 9: Assessment criteria used by ORSANCO and IDEM to determine fish consumption use support for the Ohio River.

Mercury (Hg)		
	Fully Supporting	Not Supporting
Concentration in Fish Tissue	<0.3 (mg/kg wet weight)	> 0.3 (mg/kg wet weight)
Concentration in Water	<0.012 ug/L	>0.012 ug/L
Polychlorinated Biphenyls (PCBs)		
	Fully Supporting	Not Supporting
Concentration in Fish Tissue	<0.02 (mg/kg wet weight)	> 0.02 (mg/kg wet weight)
Concentration in Water	<0.000064 ug/L	>0.000064 ug/L
Dioxin		
	Fully Supporting	Not Supporting
Concentration in Water	< 0.000000005 ug/L	> 0.000000005 ug/L

Lakes Assessments

IDEM's CWA Section 305(b) Assessment Criteria for Recreational Use Support in Lakes

On a national scale, the number one impairment of lakes and reservoirs has long been identified as nutrients. Prior to 2007, IDEM's lakes assessments were largely limited to CWA Section 314 assessments of lake trends and trophic state, due in part to the absence of numeric water quality criteria for nutrients in the state's WQS. Indiana's WQS do contain narrative criteria applicable to all waters of the state. However, developing an assessment methodology that translates narrative criteria in a scientifically defensible way remains a challenge for states. For the 2008 cycle, IDEM developed additional criteria for assessing recreational use support in lakes and reservoirs within the context of aesthetics in order to more fully assess the water quality condition of Indiana's lakes and reservoirs. It should be noted that the assessment criteria described here does not replace any assessment criteria currently in place for lakes and reservoirs. The assessment criteria for recreational use support with respect to human health remains unchanged, as do those used to determine drinking water and

aquatic life use support (Table 6).

The benchmarks used to determine recreational use support within the context of aesthetics are based on the results of a study conducted by of Limno-Tech, Inc. (LTI) (Table 10).

Table 10: Recommended phosphorus thresholds and their corresponding expected ranges of Chlorophyll *a* concentrations.

Lake Type	Total Phosphorus (ug/L)	Associated Range in Chlorophyll *a* (ug/L)
Natural Lakes	54	4 to 20
Reservoirs	51	2 to 25

Source: Modified from LTI (2007).

The associated range of Chlorophyll *a* represents the range of concentrations expected when total phosphorus (TP) concentrations are at or below 54 ug/L or 51 ug/L, respectively. In some cases, the Chlorophyll *a* results are not consistent with the expectations shown in Table 10 based on the TP levels measured for a given lake (for example, low Chlorophyll *a* values associated with high TP values or vice versa). For these situations, IDEM's methodology uses the trophic state index (TSI) score as a surrogate response variable (in addition to Chlorophyll *a*) to determine impairment status. The TSI score can be affected by a number of variables in addition to phosphorus (see Table 8). However, the index places additional weight on algal concentration, adding significantly more points where concentrations are high. While the TSI does not provide a direct response variable for TP, it can be a useful indicator in cases where Chlorophyll *a* results are mixed.

In addition to providing a surrogate measure for Chlorophyll *a*, the TSI score also provides a good measure of the overall trophic condition of a given lake. Recognizing the connection between trophic status and nutrient enrichment, the U.S. EPA generally considers hypereutrophic conditions as measured by the TSI indicative of impairment (U.S. EPA, 2000c). IDEM does not believe that the TSI score alone is sufficient information for making designated use assessments, because it can be affected by a number of variables in addition to nutrient loading. However, in cases where the Chlorophyll *a* results are mixed, IDEM uses the most recent TSI score to determine impairment. If the TSI score indicates eutrophic or hypereutrophic conditions, the lake is assessed as impaired. It should be noted that TSI scores are not used in the absence of Chlorophyll *a* results. TSI scores were only reviewed in cases where there are sufficient TP and Chlorophyll *a* data, but those data showed conflicting results.

Where sufficient data are available, these threshold values are applied as benchmarks for the purposes of determining recreational use support of Indiana's natural lakes and reservoirs, specifically within the context of aesthetics. Recreational use support assessments for human health are based on pathogen data and are made in the same manner as for rivers and streams, when adequate data are available.

IDEM's assessment methodology using the Total Phosphorus (TP) thresholds

Step 1. Determine the available data to be used for assessment

Indiana's Clean Lake Program (CLP) samples between 70 and 80 lakes each year in accordance with a rotating sampling strategy similar to the rotating basin strategy employed by IDEM for monitoring streams. However, the basin rotation IDEM employs for Indiana's rivers and streams does not work well for lakes because of their unequal distribution across the Indiana landscape. While some basins contain very few lakes, others contain more than can feasibly be sampled in a given year. Therefore, the Indiana CLP's monitoring rotation for lakes is designed to analyze all public access lakes once every five years. Through this rotation, a given lake is monitored approximately once every five years in July and August. Approximately 80 lakes are sampled each year. About 400 lakes are monitored in a five-year rotation. In general, only public lakes having an accessible boat launching area were sampled. The July through August period is used because this is the time of year when worst-case scenarios and stable conditions (warm temperatures, thermal stratification, hypolimnetic anoxia, and algal blooms) are expected.

All available data for a given lake were used for assessment purposes. U.S. EPA guidance suggests that, while all readily available data should be reviewed, 305(b) assessment decisions should be based on data five years old or less. The use of historical data is necessary because the sampling conducted by IDEM's CLP program is designed specifically to support CWA Section 314 assessments of trophic state and lake trends, not to make designated use assessments. As a result, while Indiana's CLP sampling strategy ensures sufficient samples for determining trophic state and trends, a given CLP sampling rotation does not guarantee sufficient data for making designated use assessments (see Table 6 for minimum data requirements). IDEM's benchmark criteria were developed using data from 1989 to the present. The U.S. EPA recommends that, in general, the method of data-gathering for determining compliance (in this case, with the designated use support) for lakes and reservoirs should be similar to that used to establish the criteria (U.S. EPA, 2000c). The CLP data used for designated use assessments includes results from the following:

• One-time samples collected from public access lakes by students at Indiana University's School of Public and Environmental Affairs and analyzed in the CLP's laboratory.

• Monthly TP and Chlorophyll *a* samples collected from public and private lakes by trained volunteers and sent to the CLP's laboratory for analysis.

Step 2. Determine adequate data for assessment

For purposes of determining recreational use support within the context of aesthetics, the following general rules were applied:

• Only TP and Chlorophyll *a* data, including volunteer-collected data, analyzed in the CLP's laboratory in accordance with the CLP QAPP were used for assessment purposes.
• A minimum of three years' worth of data was considered sufficient for assessment purposes as long as each TP value had a corresponding Chlorophyll *a* value.
• Multiple results within a given year for TP and Chlorophyll *a* were averaged to provide a single value for each parameter for that year.
• For consistency in assessments, all samples used in attainment decisions must have been collected during the summer season.

Step 3: Apply benchmark criteria to determine use support

The thresholds shown in Table 10 were applied to all natural lakes and reservoirs for which sufficient data were available. IDEM's methods for applying these criteria are summarized in Table 12 and are illustrated in Figure 6. All waters found to be not supporting of recreational use (aesthetics) were categorized as impaired and placed in Category 5A of Indiana's 303(d) List of Impaired Waters.

Table 12: Summary of IDEM's assessment methodology for recreational use support within the context of aesthetics.

Recreational Use Support (Aesthetics) – Lakes and Reservoirs		
	Fully Supporting	Not Supporting
Natural Lakes	No more than10% of all TP values >54 ug/L and their associated Chlorophyll *a* values are <20 ug/L	10% or fewer of all TP values are >54 ug/L, but their associated Chlorophyll *a* values are >20 ug/L, and the TSI score for the lake indicates eutrophic (32-46) or hypereutrophic (>47) conditions Or More than 10% of all TP values are >54 ug/L with associated Chlorophyll *a* values <4ug/L, but the TSI score for the lake indicates eutrophic (32-46) or hypereutrophic (>47) conditions Or More than 10% of all TP values are >54 ug/L with associated Chlorophyll *a* values >4ug/L
	Fully Supporting	Not Supporting
Reservoirs	No more than 10% of all TP values >51 ug/L and their associated Chlorophyll *a* values are <25ug/L	10% or fewer of all TP values are >51 ug/L, but their associated Chlorophyll *a* values are >25 ug/L, and the TSI score for the lake indicates eutrophic (32-46) or hypereutrophic (>47) conditions Or More than 10% of all TP values are >51 ug/L with associated Chlorophyll *a* values <2ug/L, but the TSI score for the lake indicates eutrophic (32-46) or hypereutrophic (>47) conditions Or More than 10% of all TP values are >51 ug/L with associated Chlorophyll *a* values >2ug/L

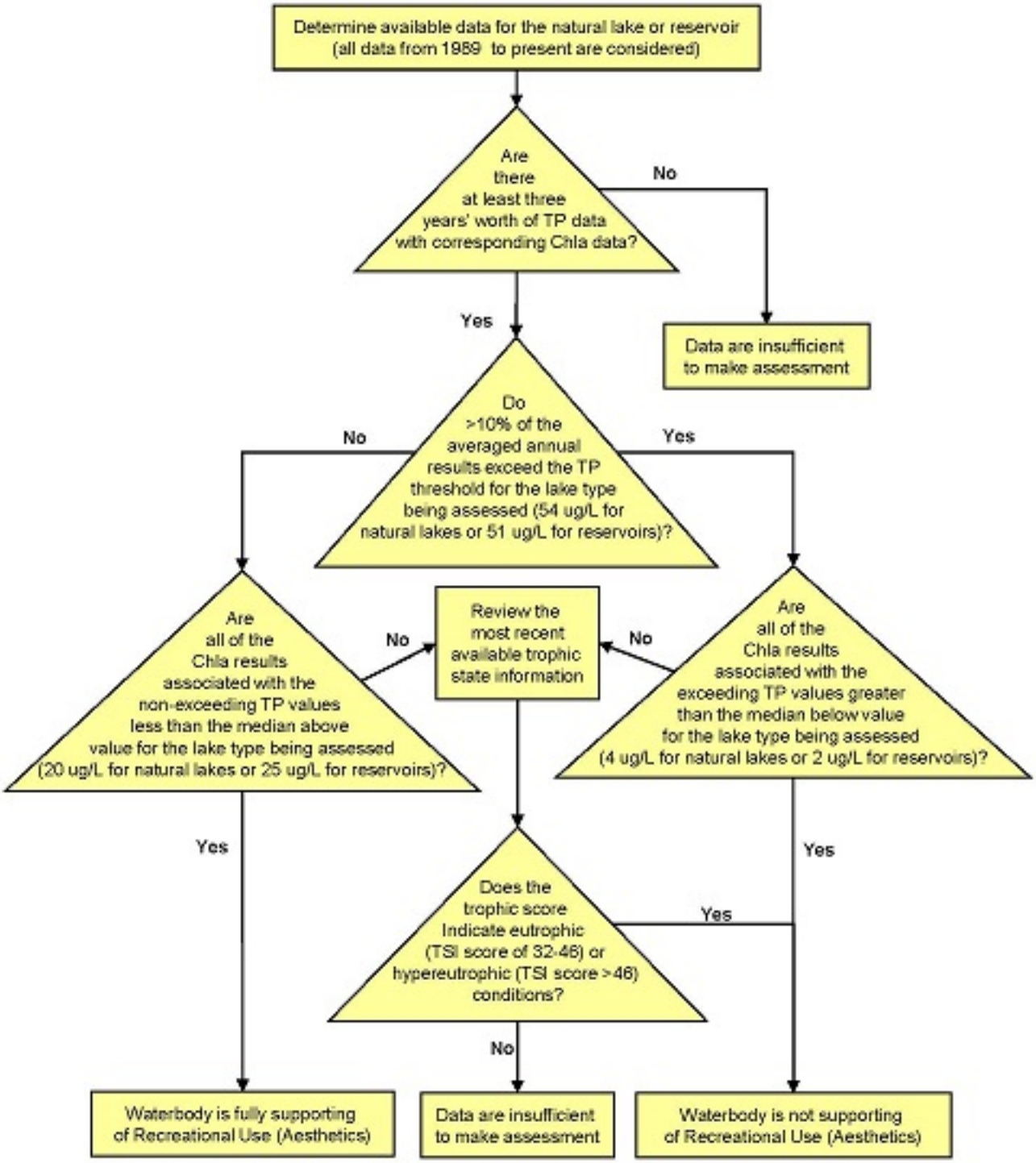

Figure 6: IDEM's assessment process for determining recreational use support for lakes within the context of aesthetics (Chla is an abbreviation for Chlorophyll *a*).

Given the robust, Indiana-specific dataset upon which the thresholds recommended in the Limno-Tech, Inc. (LTI) study were developed, IDEM believes them to be appropriate for making designated use assessments.

IDEM's CWA Section 314 Lakes Assessments

CWA Section 314 lakes assessments were based on the Indiana Trophic State (or eutrophication) Index, a modified version of the BonHomme Index developed for Indiana lakes in 1972. This multi-metric index combines chemical, physical, and biological data into one overall trophic score for each public lake and reservoir sampled (Table 13). Scores range from zero to 75. Lower values reflect lower concentrations of nutrients (Table 14). This information is useful in evaluating watershed impacts on lakes. Declining or extirpated Cisco populations and the presence of exotic and potentially toxic blue-green algae species were also considered when evaluating lake water quality for aquatic life use. For drinking water reservoirs, taste and odor were also considered as potential indicators of other water quality problems within the waterbody.

Table 13: The Indiana Trophic State Index

Parameter	Range	Eutrophy Points
Total Phosphorus (mg/L)	<0.03	0
	0.03-0.039	1
	0.04-0.059	2
	0.06-0.199	3
	0.20-0.99	4
	>1.0	5
Soluble Reactive Phosphorus (mg/L)	<0.03	0
	0.03-0.039	1
	0.04-0.059	2
	0.06-0.199	3
	0.2-0.99	4
	>1.0	5
Organic Nitrogen (mg/L)	<0.5	0
	0.5-0.59	1
	0.6-0.89	2
	0.9-1.9	3
	>2.0	4
Nitrate (mg/L)	<0.3	0
	0.3-0.39	1
	0.4-0.89	2
	0.9-1.9	3
	>2.0	4
Ammonia (mg/L)	<0.3	0
	0.3-0.39	1
	0.4-0.59	2
	0.6-0.99	3
	>1.0	4
Dissolved Oxygen (% saturation at a depth of five feet)	<114	0
	115 to 119	1
	120 to 129	2
	130 to 149	3
	>150	4

Dissolved Oxygen (% of measured water column with at least 0.1 ppm dissolved oxygen)	<28	4
	29-49	3
	50-65	2
	66-75	1
	76-100	0
Light Penetration (depth in feet measured with a Secchi disk)	<5	6
	>5	0
Light Transmission (% at a depth of three feet as measured with a photocell)	0-30	4
	31-50	3
	51-70	2
	>71	0
Total Plankton (organisms/L as measured in a sample collected from a single vertical tow between the surface and the 1% light level)	<3,000	0
	3,000-6,000	1
	6,001-16,000	2
	16,001-26,000	3
	26,001-36,000	4
	36,001-60,000	5
	60,001-95,000	10
	95,001-150,000	15
	150,001-500,000	20
	>500,000	25
	Dominance of blue-green algae (> 50%)	10 additional points

Table 14: Indiana's lake classification in terms of trophic condition.

Trophic State		Indiana TSI Score
Increasing TSI scores indicate increasing eutrophication	Oligotrophic	<15 TSI points
	Mesotrophic	16-31 TSI points
	Eutrophic	32-46 TSI points
	Hypereutrophic	>47 TSI points
	Dystrophic	Lakes with little plant growth despite the presence of nutrients; usually due to high humic conditions

Indiana's Assessment Methodology for Fish Consumption for Waters Other than the Ohio River

The U.S. EPA "generally believes that fish and shellfish consumption advisories...based on reach specific information demonstrate impairment of CWA section 101(s) 'fishable' uses" and continues to require that IDEM make water quality assessments for fish consumption and place waters with fish consumption advisories on its 303(d) list of impaired waters (U.S. EPA, 2000a). However, Indiana's WQS do not contain numeric criteria for the concentration of mercury or polychlorinated biphenyls (PCBs) in fish tissue. IDEM's past and present fish consumption use assessments are a translation of the narrative portion of Indiana's WQS, which states that surface waters "1/4shall be free from substances in concentrations that on the basis of available scientific data are believed to be sufficient to injure, be chronically toxic to, or be carcinogenic, mutagenic, or teratogenic to humans, animals, aquatic life, or plants." (327 IAC 2-1-6 (a)(2) and 327 IAC 2-1.5-8(b)(2)).

IDEM's Assessment Criteria for Mercury and PCB Concentrations in Fish Tissue

Mercury

In 2001, the U.S. EPA issued a revised human health-based water quality criterion for methylmercury (U.S. EPA 2001). This criterion is unique among all U.S. EPA (Clean Water Act 304(a)) water quality criteria in that it identifies an acceptable mercury concentration in fish tissue rather than water. A fish tissue criterion is logical

because fish are the main source of methylmercury exposure to both humans and wildlife. Also, a tissue-based criterion eliminates the need for a bioaccumulation factor in the criterion calculation, which can be a significant source of uncertainty. The derivation of the methylmercury water quality criterion is based on the reference dose of 0.1 ug/kg body weight/day, exposure data (for example, the amount of methylmercury ingested, inhaled, or absorbed per day), and data about the target population to be protected. The U.S. EPA criterion (U.S. EPA 2001) is 0.3 mg/kg wet weight methylmercury in fish muscle tissue. Since nearly 100 percent of the mercury in fish muscle is methylmercury, the criterion can reasonably be considered a total mercury criterion.

Polychlorinated Biphenyls (PCBs)

The U.S. EPA has not issued a human health-based criterion for PCBs in fish tissue, and Indiana's WQS do not contain a numeric concentration criterion for PCBs in the edible portion of fish tissue. However, Indiana has adopted human health WQS to protect the public from adverse impacts due to:

(1) exposure through public drinking water supplies withdrawn from surface waters; and

(2) nondrinking water exposures, such as consumption of fish caught in Indiana lakes, rivers, and streams.

Although human consumption of sport fish is not explicitly described in Indiana's WQS, fish consumption values are included as part of the calculation of the human health criteria intended to ensure that the levels of a carcinogenic chemical in fish are not at levels harmful to people who consume them.

Without a U.S. EPA criterion derived specifically for fish tissue concentration of PCBs, using the U.S. EPA's methodology for deriving ambient water quality criteria for the protection of human health (U.S. EPA 2000b) to calculate a concentration value for PCBs is a reasonable alternative, that results in a criterion that is more readily applicable to Sections 305(b) and 303(d) water quality assessments than using FCA grouping levels. IDEM's benchmark criteria for mercury and PCBs in fish tissue are shown in Table 15.

Table 15: WQS-based assessment thresholds for mercury and PCBs.

Mercury (Hg)		
Concentration in Fish Tissue	Fully Supporting	Not Supporting
	< 0.3 (mg/kg wet weight)	> 0.3 (mg/kg wet weight)
Polychlorinated Biphenyls (PCBs)		
Concentration in Fish Tissue	Fully Supporting	Not Supporting
	< 0.02 (mg/kg wet weight)	> 0.02 (mg/kg wet weight)

Relationship of IDEM's WQS-Based Criteria to the FCA

A fish consumption advisory is determined based on the quantity of a chemical in fish, such as milligrams of chemical per kilogram of the edible portion of fish tissue (mg/kg). WQS, on the other hand, are expressed as the quantity of the chemical in water, such as micrograms of a chemical per liter of water (ug/L). The exposure assumptions upon which the human health criteria are based can be used to calculate a maximum safe fish concentration. That fish concentration value can then be directly compared to the values used to issue fish consumption advisories, to determine whether the advisory is less or more protective than the WQS.

The levels of fish tissue contaminants that trigger a FCA and the levels of fish tissue contaminants on which the WQS criteria are based are derived using the same contaminant result, reference dose, and body weight assumptions. Although EPA derived its recommended screening value for a fish advisory limit for mercury and human health methylmercury criterion from virtually identical methodologies, it is important to clarify the distinctions between the two values. They are consistently derived, but, because the two values differ in purpose and scope, they diverge at the risk management level. Fish advisories are intended to inform the public about how much consumers should limit their intake of individual fish species from certain waterbodies. Alternatively, the human health criterion is used as the basis for non-regulatory and regulatory decisions. The criterion serves as guidance for use in establishing WQS, which, in turn, serve as a benchmark for attainment, compliance, and enforcement purposes.

FCAs are intended to provide for the protection of human health over a lifetime of exposure, maximizing the benefits of eating fish while minimizing the risk. The calculations used to determine if a FCA should be issued are based on the contaminant concentration found in fish, which is treated as a constant while consumption rates are allowed to vary (how much fish a person can safely consume without exceeding a particular dose rate). Allowing for different consumption rates makes it possible to safely consume fish that have different levels of contamination. The recommended consumption rate is reduced as fish tissue contaminant concentrations increase. In contrast, WQS criteria calculations start with an assumed level of fish consumption, and derive a criterion for a safe level of exposure to the contaminant in the fish for those who consume them. Because the consumption rate is held constant, the resulting criterion can be applied consistently to all waters. FCAs are expressed for a given waterbody in terms of certain species within certain size ranges. Very few FCAs apply to all fish in a given waterbody, which limits their utility for water quality assessment purposes.

IDEM's assessment methodology for evaluating fish tissue data is directly applicable to all waters and uses the revised human health-based water quality criterion for methylmercury (U.S. EPA 2001) and a criterion for PCBs derived from the U.S. EPA's (2000b) human health methodology.

While mindful of the differences in purpose and function of the FCA and the 303(d) list, IDEM's methodology maintains as much consistency as possible between the protocols that ISDH, IDEM, and IDNR use to assess data for the FCA and the protocols that IDEM uses to assess data for the determination of impairment. For PCBs, the WQS-based threshold is lower than the FCA threshold for a Group 2 advisory. Therefore, there is a concentration range where there could be a WQS exceedance but still unlimited consumption. However, the threshold for mercury is higher than that which would trigger a Group 2 advisory (Table 16). For mercury, given the existing exposure assumptions upon which the water quality criteria are based, issuance of a FCA does not necessarily indicate an exceedance of WQS.

Table 16: Fish tissue concentrations for levels of consumption advice protective of sensitive populations established by ISDH for mercury and total PCBs and its correspondence to an impairment condition as determine by the WQS criteria.

Mercury	Fish Tissue Concentration (mg/kg)				
	<0.05	<0.05 – 0.2	0.2 – 1.0	1.0 – 1.9	>1.9
FCA Groups	Group 1	Group 2	Group 3	Group 4	Group 5
Consumption Advice (FCA)	unlimited	1 meal per week	1 meal per month	1 meal every 2 months	No consumption
PCBs	Fish Tissue Concentration (mg/kg)				
	<0.05	<0.05 – 0.2	0.2 – 1.0	1.0 – 1.9	>1.9
FCA Groups	Group 1	Group 2	Group 3	Group 4	Group 5
Consumption Advice (FCA)	unlimited	1 meal per week	1 meal per month	1 meal every 2 months	No consumption

*Shaded cells indicate consumption advice that corresponds to nonsupport and an impaired condition using the WQS-based criteria.

The consumption rates expressed in Indiana's WQS for human health are 15.0 g/day for waters in the Great Lakes basin (327 IAC 2-1.5-14) and 6.5 g/day for downstate waters (327 IAC 2-1-8.6). For mercury, IDEM defaulted to the U.S. EPA water quality criterion 0.3 mg/kg methylmercury wet weight determined at a consumption rate of 17.5 g/day) for mercury in fish tissue, and a reference dose of 0.1 ug/kg body weight/day (U.S. EPA, 2001).

For calculating the criterion for PCB in fish tissue, IDEM used the same consumption rate the U.S. EPA used to calculate its criterion for mercury in fish tissue for the general population, which is 17.5 g/day national consumption rate. The use of a higher consumption rate in the PCB calculation is consistent with that used by the U.S. EPA and results in a more protective criterion than applying the consumption rate expressed for either the Great Lakes basin or downstate waters. The same holds true for mercury. IDEM's decision to use the U.S. EPA's criterion value for mercury in fish tissue was a policy decision based on the fact that the U.S. EPA's criterion is more protective. Calculations for both criteria are provided at the end of this appendix.

Assessment method using the WQS-based criteria

IDEM's assessment methodology for evaluating fish tissue data is summarized in Table 17, and reflects a conservative approach intended to both identify waters in which the data indicate impairment for mercury or PCBs, or both, and to provide for the protection of human health.

For PCBs, all samples from a given sampling reach must have results below the benchmark for PCBs in order to be assessed as fully supporting, and all waters with a sample result exceeding the benchmark are classified as impaired. This is a highly conservative approach that considers only the highest sample PCB concentration, which may be one of a number of samples collected at the site.

For mercury, IDEM calculates a single, trophic level, consumption rate–weighted, arithmetic mean result for the site based on all the samples collected during a given sampling event. This result is then compared to the criteria to determine use support. All waters with a trophic level, consumption rate–weighted, arithmetic mean result exceeding the benchmark are classified as impaired. The calculation IDEM uses, provided at the end of this appendix, apportions the national default consumption rate of 17.5 g/day across three trophic levels based on the amount and type of fish (by trophic level) that people might be consuming and, as such, more accurately characterizes human exposure and, therefore, fishable use support.

Table 17: Methods for determining fish consumption use support in Indiana waters.

Determining Use Support

	Fully Supporting	Not Supporting
Mercury in Fish Tissue	Trophic level weighted arithmetic mean concentration values for all sampling events are <0.3 mg/kg wet weight	Trophic level weighted arithmetic mean concentration values for one (1) or more sampling events are >0.3 mg/kg wet weight
PCBs in Fish Tissue	Actual concentration values for all samples are <0.02 mg/kg wet weight	Actual concentration values for one/more samples are >0.02 mg/kg wet weight

Sport fish are of particular importance to the question of consumption because they comprise the majority of fish taken by anglers. Most sport fish are predator species but also include omnivores such as carp. Therefore, to properly determine the degree to which a waterbody supports fish consumption, an appropriate methodology takes into consideration both the types of fish being caught and how differences in species affect the concentrations of the contaminant in question.

The differences in IDEM's assessment methods for PCBs and mercury are a function of how these contaminants accumulate in the tissues of fish once ingested by them. PCB concentrations in fish are primarily a function of their fat content while mercury concentrations are more a function of their trophic level. Because PCBs accumulate in the fatty tissues of fish, concentrations tend to be higher in more fatty species such as carp and catfish as opposed to species such as bass and sunfish, which are leaner by comparison. In contrast, mercury tends to be higher in predator species because it biomagnifies up the food chain as larger fish consume smaller fish containing mercury.

The method of calculating a trophic level–weighted, arithmetic mean for mercury is not appropriate for PCBs, because trophic levels are less predictive than individual species of PCB concentrations in fish caught at a given site. As a result, trophic levels are less representative of the amount of PCBs a person might consume.

Based on the way that PCBs bioaccumulate in fish tissue (by accumulating in their fatty tissue), IDEM continues to use the results of individual samples for the purposes of assessment, and the type of fish species continues to be a factor in assessment. Based on the U.S. EPA's 2010 guidance, the particular species is no longer as relevant for evaluating total mercury concentration (most of which is methylmercury) in fish tissue, which is more a function of trophic level for determining fish consumption use support. For evaluating mercury in fish tissue, IDEM uses a trophic level, geometric mean to calculate a consumption-weighted, arithmetic mean for the site, which considers consumption levels across all trophic levels and includes all species types.

IDEM's Decision-Making Process for Determining the Degree to Which Indiana Waters Support Fish Consumption Based on Mercury and PCB Concentrations in Fish Tissue

The following describes the steps in IDEM's assessment process for assessing the "fishable use" of Indiana waters.

Step 1. Determine adequate data for assessment

The adequacy of a data set for the purposes of making a 305(b) assessment is determined by the analytical quality of the data set as well as the amount and age of the data. All of these factors can affect the degree to which the data accurately represent waterbody conditions.

One sampling event is considered sufficient for assessment purposes. At a given sampling event, composite samples are made for each species within a given size class collected at the site, which provides one or more species-specific results for assessment. For PCBs, results for each individual sample are compared to the 0.02 mg/kg criterion to make the assessment. For mercury, a consumption-weighted, arithmetic mean is calculated for each sampling event using the results from all the samples collected. The arithmetic mean result for each sampling event is treated as an individual result and compared to the 0.3 mg/kg criterion. Multiple sampling events within a single year or multiple years for a site are not pooled together for either mercury or PCB assessments.

U.S. EPA guidance suggests that, while all readily available data should be reviewed, 305(b) assessment decisions should be based on data five or fewer years old. However, IDEM has established 12 years as the appropriate index period for the purposes of evaluating fish tissue data. Given the persistent nature of fish tissue contaminants in the environment, aggregating data over several years minimizes the effects of temporal, spatial, and species-level variability on the assessment process. Based on IDEM's sampling strategy, an index period of 12 years ensures two full cycles of fish tissue data for use in evaluating fish consumption use support.

Each contaminant is assessed independently. Therefore, the use is considered impaired, and the waterbody is listed based on an assessment of either mercury or PCBs in fish tissue even if results for the other indicate full support.

Independent applicability is also applied to all results obtained within the index period for assessment. By definition, the index period is the period of time over which the data may reasonably be considered representative of conditions in a given waterbody. A single, older result collected within the index period may well be representative of the variability within the waterbody, and is considered equally valid as any other sample collected in the same index period.

Therefore, where there are conflicting results from samples collected within the index period, the waterbody is assessed as impaired regardless of when in the index period the exceeding results were collected, and even if the more recent results indicate full support.

Step 2: Apply WQS-based concentration thresholds to determine use support

The WQS-based assessment thresholds shown in Table 15 were applied to all lakes and streams for which sufficient fish tissue data were available. IDEM's methods for applying these criteria are summarized in Table 17. All waters found to be not supporting due to either mercury or PCBs, or both, are categorized as impaired and placed in Category 5B of Indiana 303(d) List of Impaired Waters.

Step 3: Determine the appropriate geographical extent to which the assessment applies

In some cases, fish can be very mobile and difficult to attribute to a discrete portion of a lake or river reach. In determining the appropriate geographical extent to which results can be confidently applied, IDEM follows the general rules described below. Unless otherwise stated, the same general rules are applied to assessments of both PCBs and mercury in fish tissue.

Stream Order Considerations

For flowing waters, stream order is the primary factor considered in determining the appropriate distance over which the results should be applied. Stream order is a good indicator of relative stream size, and, to the extent that size affects flow, the size of a given stream has a significant effect on species and sizes of fish that might be caught there.

Generally, in cases where significant differences in stream order exist in a given watershed, results are applied only to the stream on which they were obtained. This is because the fish community found in a third or fourth order stream might reasonably be expected to be very different from the fish communities found in its first and second order tributaries. Likewise, the expectations for the type and sizes of fish found in a fifth order stream would be different from those for a third or fourth order stream. Given this, results obtained from fifth order and greater streams are limited only to the mainstem and are not considered representative of their tributaries. Because of the significant effects that stream order has on the structure of the fish community in a given stream, basing extrapolations primarily on stream order allows us to more reliably apply fish tissue results on a stream-specific basis.

Most of Indiana's larger streams and rivers (third, fourth, and fifth order streams) have been monitored for many years, resulting in very robust data sets. On these streams, results are applied to greater lengths where bounding samples upstream and downstream were available.

Results for many of Indiana's smaller streams (first and second order streams) are generally more limited. On these waters, results are applied only to the 12-digit watershed boundary except in cases where additional results from sites in an upstream or downstream watershed support assessment over a greater distance. In these cases, assessments are limited to mainstem reaches between the sites and are not applied to their tributaries. Results from a mainstem site are also applied to its headwaters if obtained in the same watershed or the watershed immediately downstream.

Background Conditions

For PCBs, relative concentrations are used as an indicator of background conditions. Values greater than 1,000 ppb for PCBs are considered suggestive of point sources, most of which are known legacy sources of this contaminant. Values lower than this can be reasonably attributed to atmospheric and biological redistribution of contaminants or low level nonpoint sources, and are considered representative of background conditions. Therefore, for PCBs, monitoring results in a smaller watershed are also extrapolated into other streams of similar stream order in that watershed when values are consistently low such as to suggest background conditions. In cases where the sampling site is located in a particularly large or hydrologically- complex watershed or far upstream from most or all streams in the watershed, extrapolations are more limited. Extrapolations around sites with very high PCB concentrations suggesting point sources are also limited.

Unlike PCBs, there is no concentration value for mercury that is considered particularly suggestive of point sources. High mercury values in fish tissue are more indicative of localized methylation processes affecting the amount of mercury available for uptake than any sources of contamination. Background conditions for mercury in fish tissue are very difficult to determine because they are highly dependent on the structure of the fish community, which differs significantly depending on the size of the stream in question. While it may be possible to predict background conditions for a given stream order to guide extrapolations of results for mercury in fish tissue, stream order itself remains a more reliable indicator of the extent to which those results may be representative for the purpose of determining use support.

Results from Lake Samples

All fish tissue data are aggregated for a given lake or reservoir unless there is evidence that fish caught from

certain parts of the lake were isolated and may have been exposed to a different level of contamination.

Fish community structure within a lake can clearly influence the fish community structure for some distance in streams flowing from lakes. Given this, results from lakes and reservoirs are applied downstream into adjacent watersheds in cases where there are downstream data to support the assessment. In cases where there are no data available for out-flowing streams, results for lake samples are applied only to the lake from which they are collected.

Aquatic Life Use Assessments

Use Support Criteria for Biological Data

Biological assessments for streams are based on the sampling and evaluation of either the fish communities, or benthic aquatic macroinvertebrate communities, or both. Indices of Biotic Integrity (IBI) for fish and macroinvertebrate IBI (mIBI) assessment scores, or both, were calculated and compared to regionally-calibrated models. In evaluating fish communities, streams rating as "fair" or worse are classified as non-supporting for aquatic life uses. For benthic aquatic macroinvertebrate communities, individual sites are compared to a statewide calibration at the lowest practical level of identification for Indiana. All sites at or above background for the calibration are considered to be supporting aquatic life uses. Those sites rated as moderately or severely impaired in the calibration are considered to be non-supporting. Waters with identified impairments to one or more biological communities are considered not supporting aquatic life use. The biological thresholds Indiana uses to make use attainment decisions are shown in Table 18 to provide greater context for understanding the range of biological conditions that is considered either fully supporting or impaired.

IDEM's aquatic life use assessments are never based solely on habitat evaluations. However, habitat evaluations are used as supporting information in conjunction with biological data to determine aquatic life use support. Such evaluations, which take into consideration a variety of habitat characteristics as well as stream size, help IDEM to determine the extent to which habitat conditions may be influencing the ability of biological communities to thrive. If habitat is determined to be driving a biological community impairment (IBC) and no other pollutants that might be contributing to the impairment have been identified, the IBC is not considered for inclusion on IDEM's 303(d) List of Impaired Waters (Category 5). In such cases, the waterbody is instead placed in Category 4C for the biological impairment.

Table 18: Biological thresholds used to determine aquatic life use support.

Biotic Index Score and Associated Assessment Decision	Integrity Class	Corresponding Integrity Class Score	Attributes
Macroinvertebrate Community Data Collected With Artificial Samplers (used in assessments prior to 2010 cycle)			
mIBI > 1.8 (artificial substrate sampler) indicates full support	Excellent	6.0-8.0	NA
	Good	4.0-5.9	NA
	Fair	1.8-3.9	NA
mIBI < 1.8 (artificial substrate sampler) indicates impairment	Poor	1.0-1.7	NA
	Very Poor	0-0.9	NA
Macroinvertebrate Community Data Collected Using Kick Methods (used in assessments prior to 2010 cycle)			
mIBI > 2.2 (kick methods) indicates full support	Excellent	6.0-8.0	NA
	Good	4.0-5.9	NA
	Fair	2.2-3.9	NA
mIBI < 2.2 (kick methods) indicates impairment	Poor	1.0-2.1	NA
	Very Poor	0-0.9	NA
Macroinvertebrate community data collected using multihabitat (mHAB) methods (used in assessments from the 2010 cycle to present)			
mIBI ≥ 36 indicates full support	Excellent	53-60	Comparable to "least impacted" conditions, exceptional assemblage of species.
	Good	45-52	Decreased species richness (intolerant species in particular), sensitive species present.
	Fair	36-44	Intolerant and sensitive species absent, skewed trophic structure.

mIBI < 36 indicates impairment	Poor	23-35	Many expected species absent or rare, tolerant species dominant.
	Very Poor	13-22	Few species and individuals present, tolerant species dominant
	No Organisms	12	No macroinvertebrates captured during sampling.
Fish Community Data			
IBI ≥ 36 indicates full support	Excellent	53-60	Comparable to "least impacted" conditions, exceptional assemblage of species.
	Good	45-52	Decreased species richness (intolerant species in particular), sensitive species present.
	Fair	36-44	Intolerant and sensitive species absent, skewed trophic structure.
IBI < 36 indicates impairment	Poor	23-35	Top carnivores and many expected species absent or rare, omnivores and tolerant species dominant.
	Very Poor	1-22	Few species and individuals present, tolerant species dominant, diseased fish frequent.
	No Organisms	0	No fish captured during sampling.

Revisions to IDEM's Use Support Criteria for Biological Data

IDEM's use support criteria for fish community and macroinvertebrate community data have undergone significant changes since they were first adopted in 1996. Table 19 summarizes the evolution of IDEM's criteria for making assessments with biological data.

The biological criteria that were developed for both fish and macroinvertebrate communities for the 2004 305(b) and 303(d) assessment and listing cycle were calibrated to reference conditions throughout Indiana and applicable to all waters. However, with all of these changes, the resulting criteria were applied only to the basins being assessed at the time. For the 2006 cycle, IDEM began reviewing all aquatic life use support assessments made prior to 2002 to ensure their consistency with the statewide criteria developed in 2004. This review was completed for the 2008 cycle.

Although the fish community criteria developed in 2004 remains in effect today, IDEM revised its assessment methods for evaluating macroinvertebrate data for the 2010 cycle.

The statewide mIBI developed for the 2004 cycle was based on riffle/run samples collected throughout the state from 1990 through 1994. Office of Water Quality (OWQ) used the riffle/run method from 1996 through 2003, collecting samples at some of the same sites sampled for the original calibration of the index that were randomly selected for follow-up sampling. Beginning in 1998, the (OWQ) also collected samples at probabilistic sites chosen for the Watershed Monitoring Program where a suitable riffle/run habitat was present. Unfortunately, less than half of the probabilistic sites sampled during this time had riffle/run type habitats within the allowed distance, which reduced the effectiveness of the riffle/run method as a monitoring tool. This necessitated the development of a macroinvertebrate sampling method which could be used at all probabilistic sites, regardless of habitat.

The new multi-habitat method (mHAB) differs primarily from the riffle/run method in that it samples all habitats available at a stream site using a D-frame net instead of the kick screen used in the riffle/run method. In 2004, 62 sites (a subset selected from all sites previously sampled with the riffle/run method between 1990 and 2003), were re-sampled with the new MHAB method. The idea was to develop an index calibrated not on the best possible reference conditions, but on a normal distribution of stream conditions based on mIBI scores obtained at previously sampled sites. It was later determined that this was too few samples to develop an efficient statewide index; therefore, these samples were combined with probabilistic samples collected in 2005, 2006, and 2007 (a total of 247 samples) to develop the index currently in use.

Twelve metrics were chosen from a pool of more than 100 possible metrics in the development of the new mIBI. These 12 metrics provided the best correlation to the data and describe a diversity of features that characterize the quality of a stream or river. The scores for each individual metric are totaled and can range from 12 to 60. As with the fish community IBI, mIBI scores less than 36 are considered non-supporting of aquatic life use while those greater than or equal to 36 are supporting of aquatic life use.

Table 19: Evolution of the criteria used in making aquatic life use assessments with biological data.

Cycle	Criteria Development and Changes
1998	IDEM used Karr's 1986 Index of Biotic Integrity (IBI) Classification and Attributes Table to establish criteria to apply to fish community (IBI) data for use support assessments:

	• IBI > 44 = Fully supporting (Excellent/Good) • IBI < 44 and > 22 = Partially supporting (Fair/Poor) • IBI < 22 = Not supporting (Very Poor/No Fish) IDEM's criteria for macroinvertebrate community (mIBI) data collected using kick methods: • mIBI > 4 = Fully supporting • mIBI < 4 and > 2 = Partially supporting • mIBI < 2 = Not supporting
2000	IDEM reviewed fish community data from 1990-1995 (a total of 831 samples) to determine new, more accurate limits reflective of Indiana fish communities by subtracting 1/2 standard deviation from the statewide mean to calculate the following criteria: • IBI > 34 = Fully supporting • IBI < 34 and > 32 = Partially supporting • IBI < 32 = Not supporting Criteria for macroinvertebrate community data were unchanged.
2002	Based on IDEM's adoption of the U.S. EPA's integrated reporting format, the category for partially supporting was eliminated for both fish community data and macroinvertebrate community data: • IBI > 32 = Fully supporting • IBI < 32 = Not supporting Criteria for macroinvertebrate community data were unchanged.
2004 to 2008	IDEM completes its first five-year basin monitoring rotation. After reviewing the narrative aquatic life use criteria and definitions of a well-balanced aquatic community in Indiana's water quality standards (327 IAC 2-1 and 327 IAC 2-1.5) IDEM determined that IBI values previously considered partially supporting are reflective of poorer conditions and should be classified as not supporting. The resulting criteria were applied to all basins in Indiana: • IBI > 36 = Fully supporting • IBI < 36 = Not supporting With a more robust set of macroinvertebrate community data, IDEM was also able to calibrate its criteria for this type of data, developing specific criteria applicable to all basins in the state. For samples collected with an artificial substrate sampler: • mIBI > 1.8 = Fully supporting • mIBI < 1.8 = Not supporting For samples collected using kick methods: • mIBI > 2.2 = Fully supporting • mIBI < 2.2 = Not supporting
2010 to present	Criteria for fish community data remain unchanged. IDEM developed a new mIBI using mHAB sampling methods that accounts for all habitat types available at a given site and which is applicable in all basins in the state. All samples are collected using a D-frame net, and mIBI scores range from 12-60: • mIBI ≥ 36 = Fully supporting • mIBI < 36 = Not supporting

Consolidated Listing Methodology

For the development of its 303(d) List of Impaired Waters, IDEM has followed, to the degree possible, the 305(b) and 303(d) reporting methods outlined in the U.S. EPA's Guidance for 2006 Assessment, Listing and Reporting Requirements Pursuant to Sections 303(d), 305(b) and 314 of the CWA (U.S. EPA, 2005), as well as

the additional guidance provided in the U.S. EPA memorandums containing information concerning CWA Sections 303(d), 305(b), and 314 integrated reporting and listing decisions for the 2008, 2010, 2012, 2014, and 2016 cycle (U.S. EPA, 2006-2013). The 303(d) list was developed using IDEM's 305(b) ADB. Interpretation of the data and listing decisions take into account IDEM's assessment methodologies and the U.S. EPA's guidance.

Data from a given monitoring site are considered representative of the waterbody for that distance upstream and downstream in which there are no significant influences to the waterbody that might cause a change in water quality. Using this same rationale, data may also be extrapolated to some distance into tributaries upstream of a given sampling location. Waterbody AUs with one or more monitoring sites upstream and downstream and those for which reliable assessments can be made based on extrapolation of representative data are classified as monitored. Only monitored waterbodies are considered for 303(d) listing purposes. Any waters identified as "Not Supporting" of one or more designated uses in accordance with the criteria described in previous sections of this methodology are placed on Indiana's 303(d) List of Impaired Waters.

Interpretation of the data through the 305(b) assessment process and the subsequent 303(d) listing decisions are based in large part on U.S. EPA guidance. U.S. EPA guidance calls for a comprehensive listing of all monitored or assessed waterbodies in the state. Prior to 2006, U.S. EPA required that states place each waterbody into only one category. The U.S. EPA now encourages states to place a waterbody AU into additional categories as appropriate in order to more clearly illustrate where progress has been made in TMDL development and other restoration efforts. Therefore, waterbodies are assigned to one category for each of the following designated uses: aquatic life use, recreational use, fish consumption[13], and public water supply[14]. The following describes IDEM's categorization of Indiana waters in more detail:

Category 1 The available data, or information, or both, indicate that all designated uses are supported and no use is threatened. Waters are listed in this category if there are data and/or other information that meet the requirements of Indiana's Consolidated Assessment and Listing Methodology (CALM) to support a determination that all designated uses are supported and no designated use is threatened.

Category 2 The available data or information, or both, indicate the individual designated use is supported. Waters are listed in this category if there are data or other information, or both, available that meet the requirements of Indiana's CALM to support a determination that the individual designated use is supported.

Category 3 The available data or other information, or both, are insufficient data to determine if the individual designated use is supported. Waters are listed in this category if there are no data or other information, or both, to determine whether the individual designated use is supported, or if the available data or information, or both, are not consistent with the requirements of Indiana's CALM.

Category 4 The available data or information, or both, indicate that the individual designated use is impaired or threatened but a TMDL is not required because:

A. A TMDL for one or more pollutants has been completed and approved by U.S. EPA and is expected to result in attainment of all WQS applicable to the designated use.

B. Other pollution control requirements are reasonably expected to result in the attainment of all WQS applicable to the designated use in a reasonable period of time. Consistent with the regulation under 40 CFR Part 130.7(b)(i),(ii), and (iii), waters are listed in this subcategory where other pollution control requirements required by local, state, or federal authority are stringent enough to achieve any WQS applicable to the designated use.

C. Impairment is not caused by a pollutant. Waters are listed in this subcategory if the designated use impairment is not caused by a pollutant but is instead attributed to other types of pollution for which a TMDL cannot be calculated.

Category 5 The available data or information, or both, indicate the individual designated use is impaired or threatened, and a TMDL is required.

A. This subcategory constitutes the Section 303(d) list of waters impaired or threatened by one or more pollutants for which a TMDL is required. Waters are listed in this category if it is determined in accordance with Indiana's CALM that a pollutant has caused, is suspected of causing, or is projected to cause impairment. Where more than one pollutant is associated with the impairment of a single AU, the AU will remain in Category 5 for each pollutant until the TMDL for that pollutant has been completed and approved by the U.S. EPA.

B. This subcategory constitutes the Section 303(d) list of waters that are impaired due to the presence of mercury or PCBs, or both, in the edible tissue of fish collected from the AUs at levels exceeding Indiana's human health criteria for these contaminants.

Because each situation is unique, and resources and data sets are sometimes limited, the 303(d) listing process may, at times, require IDEM staff to apply best professional judgement. To help stakeholders understand how designated use support was determined for individual waterbodies of interest, IDEM will make available upon request its water quality assessment notes for any waterbody AU, including any assessed in a different manner than indicated in its Consolidated Assessment and Listing Methodology

The current 303(d) List of Impaired Waters includes impairments identified on previous 303(d) lists, which still require TMDL development. For an AU to be listed, it must have been assessed using representative data, and the data must support its listing. Any data collected internally by IDEM used for listing decisions must meet the

agency's quality assurance and quality control requirements as outlined in IDEM's surface water quality monitoring Quality Assurance Project Plan (QAPP). Data collected from external sources must meet the requirements articulated in the technical guidance for IDEM's External Data Framework (IDEM, 2015), which mirror those in IDEM's surface water quality monitoring QAPP for data considered usable for the purposes of CWA Sections 305(b) water quality assessments and 303(d) listing decisions.

Delisting of Impairments

U.S. EPA's guidance does not change existing rules for listing and delisting. The existing regulations require states, at the request of the U.S. EPA's Regional Administrator, to demonstrate good cause for not including impairments on the 303(d) list that were included on previous 303(d) lists (pursuant to 40 CFR Part 130.7(b)(6)(iv)). In general, IDEM will only consider delisting an AU if one of the following is true:

- New data indicate that WQS are now being met for the AU under consideration. This would typically occur during IDEM's scheduled assessments when reviewing data collected through IDEM's monitoring programs.
- The assessment or listing methodology, or both, has changed, and the AU under consideration would not be considered impaired under the new methodology.
- An error is discovered in the sampling, testing, or reporting of data that led to an inappropriate listing. IDEM will review previous assessments and 303(d) listings when there is reason to believe that the original assessment was not valid. Reassessment (review of previous assessment or 303(d) listing decisions) typically occurs as a result of ongoing quality assurance and quality control (QA/QC) of IDEM's ADB, or through inquiry by IDEM staff or external parties. Under these circumstances, the 305(b)/303(d) coordinator works with the IDEM staff initiating the question or receiving it from the external party to gather the necessary information and consult with other staff as needed to resolve the question. During reassessment, several types of information are considered, including data quality issues, past assessment methodologies, land use data, historical information from the public, or other relevant information. Regardless of the situation, no assessment is dismissed as invalid based solely on the age of the data.
- If it is determined that another program, besides the TMDL program, is better-suited to address the water quality problem, or the problem is determined not to be caused by a pollutant (see Categories 4B[15] and 4C above).
- A TMDL has been completed, and the waterbody AU is expected to meet WQS after implementation of the TMDL (see Category 4A above).

TMDL Development and Prioritization for Ohio River Impairments

Because the Ohio River is a boundary between states and U.S. EPA Regions, the development of a TMDL for the river will involve more than one state. To date, no TMDLs have been completed for the reaches of the Ohio River that border Indiana. However, ORSANCO is working with Ohio, West Virginia, Kentucky, Illinois, and Indiana (IDEM) to assist U.S. EPA Region 5 in completing a bacteria TMDL for the entire river.

TMDL Development and Prioritization for All Other Indiana Waters

The CWA does not clearly define the timeline for TMDL development. However, states are required by 40 CFR Part 130.7 to include with their 303(d) lists a priority ranking of impaired waters that will be targeted for TMDL development in the next two years. For each 303(d) listing cycle, IDEM works with U.S. EPA Region 5 to determine IDEM's short-term TMDL schedule.

In addition to developing a short term list of TMDL priorities every two years, IDEM has also developed a long term schedule to guide TMDL development through 2022. This schedule is included in the Agency's TMDL Program Priority Framework, which describes IDEM's process for implementing U.S. EPA's long term vision for assessment, restoration, and protection under the CWA Section 303(d) program.

U.S. EPA announced its long term vision in 2013 to improve implementation of the CWA 303(d) Program. In order to achieve the goals of its vision, U.S. EPA required states to develop a framework for prioritizing impaired waters for TMDL development.

IDEM's 303(d) TMDL Program Priority Framework specifically describes IDEM's methods for prioritizing waters for TMDL planning and watershed restoration. IDEM submitted the framework and its long term schedule to U.S. EPA on July 8, 2015, and U.S. EPA approved both on September 16, 2015.

In the future, IDEM may need to revise its schedule for TMDL development in the short or long term depending on unanticipated factors that can impact IDEM's TMDL monitoring activities and/or development. In such cases, IDEM will follow the methods described in its Program Priority Framework to determine any necessary changes in order to help ensure ongoing consistency with U.S. EPA's long term vision.

References Cited

Indiana Administrative Code (IAC): http://www.in.gov/legislative/iac/title327.html

Indiana Department of Environmental Management. 2004. *Quality Assurance Project Plan for Indiana Surface Water Quality Monitoring and Total Maximum Daily Load (TMDL) Program*. Indianapolis, IN: Indiana

Department of Environmental Management.

Indiana Department of Environmental Management. 2005. *Surface Water Quality Monitoring Strategy 2006-2010*. Indianapolis, IN: Indiana Department of Environmental Management.

Indiana Department of Environmental Management. 2010. *Surface Water Quality Monitoring Strategy 2011-2019*. Indianapolis, IN: Indiana Department of Environmental Management.

Indiana Department of Environmental Management. 2015. *Technical Guidance for the Office of Water Quality External Data Framework*. Indianapolis, IN: Indiana Department of Environmental Management.

Karr, J.R.; K.D. Fausch; P.L. Angermeier; P.R. Yant; and I.J. Schlosser 1986. *Assessing Biological Integrity in Running Waters: A method and its rationale. Special publication 5*. Champaign, IL: Illinois Natural History Survey.

LTI. 2007. *Spatial Data Analysis for Developing Lake Nutrient Standards: Draft Report to Indiana Department of Environmental Management*. Ann Arbor, Michigan: LTI Incorporated.

Omernik, J.M. and A.L. Gallant. 1988. *Ecoregions of the Upper Midwest States*. Corvallis, OR: U.S. Environmental Protection Agency, Environmental Research Laboratory. EPA-600-3-88-037.

Ohio River Valley Sanitation Commission. 2006. *Ohio River Valley Sanitation Commission Pollution Control Standards for discharges to the Ohio River, 2006 Revision*. Cincinnati, OH: Ohio River Valley Sanitation Commission.

Soranno, P. A. and K. Spence Chervuli, et al. Michigan State University, Department of Fisheries and Wildlife. Personal communication to LTI Inc.

U. S. Environmental Protection Agency. 1986. *Ambient Water Quality Criteria for Bacteria*. Washington, D.C.: U. S. Environmental Protection Agency. EPA440/5-84-002.

U. S. Environmental Protection Agency. 1997. *Guidelines for Preparation of the State Water Quality Assessments (305[b] Reports) and Electronic Updates: Supplement*. Washington, D.C.: U. S. Environmental Protection Agency. EPA-841-B-97-002B.

U.S. Environmental Protection Agency. 2000a. *Office of Water Memorandum: Guidance to Promote Consistency in the Use of Fish and Shellfish Tissue Data by States, Territories, Authorized Tribes and EPA Regional Offices in Clean Water Act Section 303(d) Decision-making*. Washington, D.C.: U.S. Environmental Protection Agency, Office of Water. WQSP-00-03.

U.S. Environmental Protection Agency. 2000b. *Methodology for Deriving Ambient Water Quality Criteria for the Protection of Human Health*. Office of Water. EPA-822-B-00-004.

U.S. Environmental Protection Agency. 2000c. *Nutrient Criteria Technical Guidance Manual: Lakes and Reservoirs, First Edition*. Washington, D.C.: U.S. Environmental Protection Agency, Office of Water. EPA-822-B00-001.

U.S. Environmental Protection Agency. 2001. *Water Quality Criterion for the Protection of Human Health: Methylmercury*. Washington, D.C.: U.S. Environmental Protection Agency, Office of Water. EPA-823-R-01-001

U. S. Environmental Protection Agency. 2003. *Guidance for 2004 Assessment, Listing and Reporting Requirements Pursuant to Sections 303(d) and 305(b) of the Clean Water Act, July 21, 2003*. Washington, D.C.: U.S. Environmental Protection Agency.

U. S. Environmental Protection Agency. 2005. *Guidance for 2006 Assessment, Listing and Reporting Requirements Pursuant to Sections 303(d), 305(b) and 314 of the Clean Water Act, July 29, 2005*. Washington, D.C.: U.S. Environmental Protection Agency.

U. S. Environmental Protection Agency. 2006. *Information Concerning 2008 Clean Water Act Sections 303(d), 305(b), and 314 Integrated Reporting and Listing Decisions*. Washington, D.C.: U.S. Environmental Protection Agency.

U. S. Environmental Protection Agency. 2009. *Information Concerning 2010 Clean Water Act Sections 303(d), 305(b), and 314 Integrated Reporting and Listing Decisions*. Washington, D.C.: U.S. Environmental Protection Agency.

U. S. Environmental Protection Agency. 2010. *Guidance for Implementing the January 2001 Methylmercury Water Quality Criterion*. Washington, D.C.: U.S. Environmental Protection Agency. EPA 823-R-10-001.

U. S. Environmental Protection Agency. 2011. *Information Concerning 2012 Clean Water Act Sections 303(d), 305(b), and 314 Integrated Reporting and Listing Decisions*. March 21, 2011 Memorandum from U.S. EPA Office of Wetlands, Oceans and Watershed to U.S. EPA Regional Water Division Directors and Directors in U.S. EPA's Region 1 Office of Environmental Measurement and Evaluation, Region 2 Division of Environmental Science and Assessment, Region 7 Environmental Sciences Division, and Region 10 Office of Environmental Assessment. Washington, D.C.: U.S. Environmental Protection Agency.

U. S. Environmental Protection Agency. 2013. *Information Concerning 2014 Clean Water Act Sections 303(d), 305(b), and 314 Integrated Reporting and Listing Decisions*. September 3, 2013 Memorandum from U.S. EPA Office of Wetlands, Oceans and Watershed to U.S. EPA Regional Water Division Directors and the U.S. EPA Region 1 Office of Environmental Measurement and Evaluation. Washington, D.C.: U.S. Environmental Protection Agency.

U. S. Environmental Protection Agency. 2015. *Information Concerning 2016 Clean Water Act Sections*

303(d), 305(b), and 314 Integrated Reporting and Listing Decisions. August 13, 2015 Memorandum from U.S. EPA Office of Wetlands, Oceans and Watershed to U.S. EPA Water Division Directors, Regions 1-10 and the U.S. EPA Region 1 Office of Environmental Measurement and Evaluation. Washington, D.C.: U.S. Environmental Protection Agency.

CALM APPENDIX A

Comparisons of Indiana's Water Quality Criteria to ORSANCO'S Pollution Control Standards and Other Criteria for Making Designated Use Support Assessments for the Ohio River

Table A-1: Comparison of criteria used to determine recreational use support.

Indicator	Type of Criteria	ORSANCO's Recreational Use Criteria	Indiana's Recreational Use Criteria	Most Stringent Criteria [1]
E. coli	Geometric Mean	Applicable April-October (Recreational Season) May not exceed 130 cfu/100 mL as a 90-day geometric mean based on no less than five samples per month	Applicable April-October (Recreational Season) May not exceed 125 cfu/100 mL based on no less than five equally spaced samples over a 30-day period. If five equally spaced samples are not available for the calculation of a geometric mean, single sample maximum applies	Indiana
E. coli	Single Sample Maximum	Applicable April-October (Recreational Season) May not exceed 240 cfu/100 mL in more than 25% of samples	Applicable April-October (Recreational Season) May not exceed 235 cfu/100 mL in any one sample in a thirty day period Except In cases where there are at least ten samples at a given site, up to 10% may exceed the single sample maximum If The exceedances are incidental and attributable solely to the discharge of treated wastewater from a wastewater treatment plant as defined in Indiana Code And The geometric mean criterion is met	Indiana

[1]Although Indiana's E. coli numeric criteria are slightly more stringent than ORSANCO's, unlike Indiana's WQS, ORSANCO's criteria do not allow exceptions. ORSANCO's assessment methodology also incorporates analysis of single sample results, which provides a more robust assessment than Indiana's combined criteria and assessment methodology can. Indiana therefore defers to ORSANCO's assessments of recreational use support for the Ohio River.

Table A-2: Comparison of criteria used to determine fish consumption use support.

Indicator	Type/Source of Criteria	ORSANCO Criteria	Indiana Criteria	Most Stringent Criteria
Methylmercury in Fish Tissue (ug/L)	Human Health Criterion for Methylmercury (U.S. EPA, 2001)	0.3	0.3	Equally Stringent
Total Mercury in Water (ug/L)	Aquatic Life CAC (4-day average) Outside the Mixing Zone (Indiana)	0.012	0.012	Equally Stringent

	Not to exceed (ORSANCO)			
Dioxin (2, 3, 7, 8-TCDD) in Water (ug/L)	CCC Human Health (30-day average) Outside the Mixing Zone (Indiana) CWA Section 304(a) Human Health Criterion for Priority Pollutants (ORSANCO)	0.000000005	0.0000001	ORSANCO
Polychlorinated Biphenyls (PCBs) in Water (ug/L)[1]	CCC for Human Health (30-day average) Outside the Mixing Zone (Indiana) CWA Section 304(a) Human Health Criterion for Priority Pollutants (ORSANCO)	0.000064[2]	0.00079	ORSANCO

[1] Indiana has two criteria for PCBs which could be used to make fish consumption use assessments, both of which address different ways of preventing exposure through consumption of fish, one by preventing bioaccumulation of the contaminant in the fish and the other to protect against exposure through the consumption of contaminated fish. The criterion shown in the table is the CCC Human Health criterion for waters outside the mixing zone. Human health criteria are calculated for and intended to protect from exposure through public drinking water supplies withdrawn from surface waters, and nondrinking water exposures such as consumption of fish. Therefore, the human health criteria (both ORSANCO's and Indiana's) are appropriate for use in fish consumption assessments. The Aquatic Life CAC of 0.014 ug/L for PCBs could be used in a similar manner as the Aquatic Life CAC for total mercury to prevent bioaccumulation of PCBs in fish. However, the Human Health CCC for PCBs is far more protective and is used instead to make fishable use assessments for the Ohio River. The opposite is true for total mercury, which is why the Aquatic Life CAC of 0.012 ug/L is used instead of the Human Health CCC of 0.15 ug/L.

[2] This criterion applies to total PCBs (e.g., the sum of all congener or all isomer or homolog or Arochlor analyses).

Table A-3: Comparison of metals criteria used to determine aquatic life use support. Hardness is expressed as mg/L of $CaCO_3$.

Metal	Fraction	Acute or Chronic	ORSANCO's Criterion Concentration (ug/L)	ORSANCO's Dissolved Criterion Conversion Factors	Indiana's Criterion Concentration (ug/L)	Indiana's Dissolved Criterion Conversion Factors	Most Stringent Criteria
Mercury[1]	Dissolved (ORSANCO) Total (Indiana)	Chronic	0.91	0.85 (dissolved)	0.012 (total)	NA	Indiana
Arsenic[1]	Dissolved[2]	Chronic	150	1.0	190	1	ORSANCO
Cadmium	Dissolved[2]	Chronic	$e^{(0.7409(\ln \text{hardness})-4.719)}$	1.101672 - [ln(hardness) * 0.041838]	$e^{(0.7852[\ln (\text{hardness})]-3.490)}$	1.101672 - [(ln(hardness) (0.041838)]	ORSANCO
Chromium III	Dissolved[2]	Chronic	$e^{(0.819[\ln (\text{hardness})]+0.6848)}$	0.86	$e^{(0.8190[\ln (\text{hardness})]+1.561)}$	0.860	ORSANCO
Chromium VI	Dissolved[2]	Chronic	11	0.962	11	0.962	Equally stringent
Copper	Dissolved[2]	Chronic	$e^{(0.8545(\ln \text{hardness})-1.702)}$	0.960	$e^{(0.8545[\ln (\text{hardness})]-1.465)}$	0.960	ORSANCO
Lead	Dissolved[2]	Chronic	$e^{(1.273(\ln \text{hardness})-4.705)}$	1.46203 - [ln(hardness) * 0.145712]	$e^{(1.273[\ln (\text{hardness})]-4.705)}$	1.46203 - [(ln hardness) (0.145712)]	Equally stringent

Nickel	Dissolved[2]	Chronic	$e^{(0.846(\ln \text{hardness})+0.0584)}$	0.997	$e^{(0.846[\ln (\text{hardness})]+1.1645)}$	0.997	ORSANCO
Selenium	Total	Chronic	5	--	--	--	ORSANCO
Silver	Dissolved[2]	Acute	$e^{(1.72(\ln \text{hardness})-6.59)}$	--	$e^{(1.72[\ln (\text{hardness})]-6.52)}/2$	0.85	Indiana
Zinc	Dissolved[2]	Chronic	$e^{(0.8473(\ln \text{hardness})+0.884)}$	0.986	$e^{(0.8473[\ln (\text{hardness})]+0.7614)}$	0.986	Indiana

[1] This criterion is expressed in ORSANCO's Pollution Control Standards as "Not to Exceed" and in Indiana's WQS as a 4-day average.
[2] Unless otherwise shown, dissolved metals criteria are calculated as the total recoverable criterion multiplied by the dissolved criterion conversion factor. Assessments are made by comparing dissolved results against the established or calculated criterion.

Table A-4(a): Comparison of sulfate and cyanide criteria used to determine aquatic life use support. Hardness is expressed as mg/L of $CaCO_3$.

Indicator	Type of Criteria	ORSANCO's ALUS Criteria	Indiana's ALUS Criteria	Most Stringent Criteria
Free Cyanide[1] (ug/L)	Chronic	5.2	5.2	Equally stringent
Chloride[2] mg/L)	Chronic	No criterion	230	Indiana
Sulfate[3] (mg/L): Hardness greater than or equal to 100 mg/L but less than or equal to 500 mg/L And Chloride (mg/L) greater than or equal to 5 mg/L but less than 25 mg/L	Not to Exceed	No criterion	[-7.478+(5.79*hardness) + (54.163*chloride)] * 0.65	Indiana
Sulfate[3] (mg/L): Hardness greater than or equal to 100 mg/L but less than or equal to 500 mg/L And Chloride (mg/L) greater than or equal to 25 mg/L but less than or equal to 500 mg/L	Not to Exceed	No criterion	[1.276+(5.508*hardness) - (1.457*chloride)] * 0.65	Indiana
Sulfate[3] (mg/L): Hardness less than 100 mg/L And Chloride (mg/L) less than or equal to 500 mg/L	Not to Exceed	No criterion	500	Indiana
Sulfate[3] (mg/L): Hardness greater than 500 mg/L And	Not to Exceed	No criterion	[57.478+(5.79*500) + (54.163*chloride)] * 0.65	Indiana

Chloride (mg/L) greater than or equal to 5 mg/L but less than 25 mg/L				
Sulfate[3] (mg/L): Hardness greater than 500 mg/L And Chloride (mg/L) greater than or equal to 25 mg/L but less than or equal to 500 mg/L	Not to Exceed	No criterion	[1.276+(5.508*500) - (1.457*chloride)] * 0.65	Indiana

[1] This criterion is expressed in ORSANCO's Pollution Control Standards the criterion is expressed as "Not to Exceed" and in Indiana's WQS as a 4-day average.
[2] ORSANCO's Pollution Control Standards do not contain a chloride criterion for the protection of aquatic life. Therefore, IDEM uses the data collected by ORSANCO for the purposes of making its aquatic life use assessments for the Ohio River.
[3] Indiana's criterion for sulfate is a calculated criterion, which requires both pH and hardness values and is rounded to nearest whole number for the purposes of assessment. ORSANCO's Pollution Control Standards do not contain a sulfate criterion for the protection of aquatic life. Therefore, IDEM uses the data collected by ORSANCO to calculate the applicable criteria for the purposes of making its aquatic life use assessments for the Ohio River.

Table A-5: Comparison of ammonia, dissolved oxygen, pH, and temperature criteria used to determine aquatic life use support.

Indicator	Type of Criteria	ORSANCO's ALUS Criteria	Indiana's ALUS Criteria	Most Stringent Criteria
Ammonia (mg/L) applicable March 1 to October 31	Not to Exceed	[((0.0577/(1+10(7.688-pH)))) + (2.487/(1-10(pH-7.688)))] * Minimum of (2.85 or (1.45*100.028*(25-T))) Where: T = Temperature in °C Note: For the above equation, multiply the parenthetical equation by 2.85 when T is less than or equal to 14.51°C. When T is greater than 14.51°C, multiply the parenthetical equation by (1.45 * 10(0.028*(25-T)).	[((0.0577/(1+10(7.688-pH)))) + (2.487/(1-10(pH-7.688)))] * (1.45*100.028*(25 - (Maximum [T OR 7]))) Where: T = Temperature in °C Note: For the above equation, the last term should be 10(0.028*(25-T)) for all T greater than 7°C. When T is equal to or less than 7°C or less, the last term in the equation should be 10(0.028*(25-7)) or 10(0.504)	Equally stringent
Ammonia (mg/L) applicable November 1 to last day of February	Not to Exceed	[((0.0577/(1+10(7.688-pH)))) + (2.487/(1-10(pH-7.688)))] * (1.45*100.028 * (25-(Maximum [T OR 7]))) Where: T = Temperature in °C Note: For the above equation, the last term should be 10(0.028*(25-T)) for all T is greater than 7°C. When T is equal or less than 7°C, the last term in the equation should be 10(0.028*(25-7)) or 10(0.504)	Same criteria year round	Equally stringent
Dissolved Oxygen (mg/L) applicable April 15 to June 15	Not to Exceed	Minimum concentration 5.0 at all times	Average concentration at least 5.0 per calendar day and a minimum concentration of 4 at all times	ORSANCO
Dissolved Oxygen (mg/L) applicable June 16 to April 14	Not to Exceed	Average concentration at least 5.0 per calendar day and a minimum concentration of 4 at all times	Average concentration at least 5.0 per calendar day and a minimum concentration of 4 at all times	Equally stringent
pH (standard units)	Not to Exceed	No value less than 6.0 nor greater than 9.0	No value less than 6.0 nor greater than 9.0	Equally stringent
Temperature (expressed in °C and °F)	Not to exceed	Allowable values expressed as Period Averages and Maximum Temperatures	Allowable values expressed as Maximum Temperatures	ORSANCO[4]

[4] Both ORSANCO's Pollution Control Standards and Indiana's WQS articulate maximum allowable temperatures. ORSANCO's standards also include allowable period average temperatures, which are more stringent than the maximum allowable temperatures in either set of standards.

CALM APPENDIX B

Derivation of Criteria Values for Concentrations of Mercury and PCBs in Fish Tissue

U.S. EPA stipulates that the risk assessment parameters used to categorize fish tissue contaminant data must be at least as protective as those used in the WQS-based fish concentrations. The equation for calculating a fish tissue criterion for PCBs utilizes the guidance provided by U.S. EPA for calculating screening values for target analytes (http://www.epa.gov/waterscience/fishadvice/volume1/v1ch5.pdf). U.S. EPA's Office of Water recommends the use of this calculation method because it is the basis for developing current water quality criteria for the protection of human health. The general equation used for calculating Screening Values (SVs) for carcinogens in fish tissue is derived from this guidance and is as follows:

SVc = [(RL/CSF)*BW]/CR Equation 1

where:

SVc	=	Screening value for a carcinogen (mg/kg; ppm)
RL	=	Maximum acceptable risk level (dimensionless)
CSF	=	Oral cancer slope factor (mg/kg-d)-1
BW	=	Mean body weight of the general population (kg)
CR	=	Mean daily consumption rate of species of interest (kg/d)

In determining a screening value or fish tissue criterion for PCBs, the same assumptions and parameters used for calculating human health water quality criteria were applied. These parameters include a BW of 70 kg, CSF (of 2.0 (mg/kg-d)-1, RL of 10-5, and CR of 17.5 (g/d).

The general equation for calculating a fish tissue screening value for PCBs is:

$$Fish\,Tissue\,Screening\,Value\,(mg/kg) = \frac{\left[\dfrac{Cancer\ Risk\ Level}{q_1^* \left((mg/kg/d)^{-1}\right)}\right] \times Body\,Weight\,(kg)}{Fish\,Consumption\,(kg/d)}$$ Equation 2

Therefore,
Cancer risk level (the RL value from equation 1) = 10-5
q1 (the CSF from equation 1) = of 2.0 (mg/kg-d)-1
BW (same in both equations) = 70 kg
Fish Consumption (CR in equation 1) = 17.5 (g/d) or 0.0175 (kg/d)

$$PCB\ Fish\,Tissue\,Screening\,Value\,(mg/kg) = \frac{\left[\dfrac{1E-05}{2.0(mg/kg/d)^{-1}}\right] \times 70(kg)}{0.0175(kg/d)} = 0.02\,(mg/kg)$$

A tissue-based criterion eliminates the need for a bioaccumulation factor in the criterion calculation while PCB exposure from drinking water is negligible (http://www.great-lakes.net/humanhealth/lake/superior.html).

ATTACHMENT 2

Draft Assessment Methodology for the
Assessment of Waters Designated for Public Water-Supply

Unlike most other designated uses, which apply to all waters of the state, the public water-supply use is very narrowly defined in Indiana's water quality standards (WQS). The water quality criteria specific to public water

supply (PWS) were established to protect the surface water quality at the intake – the point at which the water is withdrawn for treatment.

IDEM's previous and current methodology designates any waterbody with an active[16] surface water intake as a source water for the purposes of making CWA 305(b) assessments and 303(d) listing decisions. However, the revision to the methodology expands the definition of a source water to include surface waters with intakes for emergency water supplies and those waters that have been determined to have a direct influence on a PWS well. Although intakes for emergency water supplies are not regularly used for source water, they may be placed into service if needed and thus should carry the same designation as other source waters.

IDEM has also identified five PWS systems that are under the direct influence of surface waters. Although some mitigation may occur through infiltration of the surface water through the soil layer, IDEM has chosen to designate these waters as source waters based on their potential ability to carry any contaminants into the PWS. If and when IDEM identifies additional surface waters with the potential to directly influence a PWS well, they will be designated for the PWS use and assessed in the manner described in this methodology.

Changes to Indiana's Reach Index to Support Water Quality Assessments of Waters Designated for PWS

Many of the waters currently designated as source waters for PWS and those to be newly designated as such will need to be reindexed to support the new water quality assessment methods described in this document. This is because Indiana's Reach Index, which allows mapping of Indiana's streams as linear features and its lakes as polygons, does not allow for the mapping of individual points. As presently indexed, any waterbody with a surface water intake is designated as a source water for PWS regardless of its size, leading to over-extrapolation of data during the assessment process.

In order to determine source water quality at the intake, IDEM must define new, smaller assessment units. Any stream on which an intake is located will be reindexed. IDEM will not reindex inland lakes or Lake Michigan but will reindex the Lake Michigan shoreline in order to apply its revised assessment methodology.

Inland Lakes and Streams

For inland lakes and streams, IDEM's methods for defining assessment units for PWS are based on the approach described in Indiana's Source Water Assessment Plan (SWAP) for developing source water assessments (SWAs), required under the federal Safe Drinking Water Act (SDWA), for PWSs that rely on surface water as part or all of their supply. This approach includes an evaluation of susceptibility, which is the potential for a PWS intake to draw in surface water with contaminant concentrations that would cause concern for water-utility operators or the consumer (IDEM, 2000).

According to the SWAP, susceptibility may be represented as a series of "zones" for the purposes of developing contingency plans and to prepare for emergency response. The zones in which contamination has the potential to create a water-supply emergency or have otherwise adverse effects within a matter of hours or days are those in close proximity to the intake.

While these zones are not intended to support water quality assessments for the purposes of CWA 305(b) assessments, their use for assessments is in keeping with the water quality criteria in Indiana's WQS, which were "established to protect the surface water quality at the point at which water is withdrawn for treatment for public supply."

Inland lakes and reservoirs are treated as individual assessment units for the purposes of PWS assessments, regardless of where in the waterbody the intake is located. This is consistent with Indiana's SWAP, in which susceptibility zones are defined around the entire perimeter of the lake. This approach assumes that contaminants introduced anywhere in the lake have the potential to impact the quality of the water withdrawn at the intake, and therefore provides a representative unit of assessment for the purposes of determining designated use support.

For all streams, including the Ohio River, IDEM has defined assessment units (AUs) for each intake based on the "Emergency Management Zone", which begins at the point of surface water withdrawal at the intake to 1,000 feet upstream. The AUs in the Indiana Reach Index on which surface water intakes are located are currently much larger than 1,000 feet and will need to be reindexed to accommodate these more narrowly- applied assessments.

Lake Michigan

IDEM's PWS use assessments for Lake Michigan will apply only to the areas in which source waters are withdrawn within Indiana's state boundary. For the purposes of determining support of PWS use in Lake Michigan, IDEM has defined its AUs based on the "Immediate Nearshore Area" (INA) as defined in Indiana's SWAP. The INA is all the land within 1,000 feet of the shoreline, extending 0.5 mile on either side of where the intake pipe intersects the shoreline area. This is the area that has the greatest potential for contaminants coming from the shoreline to have adverse effects on the PWS within a matter of hours or days.

The lateral distance of each AU will be limited to the INA. The distance out into the lake will extend to the Indiana border, which lies entirely within the nearshore waters of Lake Michigan[17].

Surface Waters with a Direct Influence on a PWS Well

To date, IDEM has identified five PWS systems using ground water as their primary source of drinking water with one or more wells that have been determined to be under the direct influence of surface water. All of these systems are community PWS systems, which are public water systems that provide water for human consumption to at least 15 service connections used by year-round residents, or which regularly serve at least 25 year-round residents (e.g., municipalities, subdivisions, and mobile home parks). IDEM expects to identify additional public water systems in the future that are under the direct influence of surface water which, in addition to community water systems, could include other systems such as non-transient non-community water systems. Non-transient, non-community water systems are public water systems that serve at least 25 of the same people more than six months per year (e.g., schools, factories, industrial parks, office buildings).

For any public water system well under the direct influence of surface waters, it is possible that pollutants in surface waters located within the well field can reach the well through infiltration, through absorption into the soil, or through conduits such as field tiles or water distribution piping that intercepts sandy soils. Specific sources of contaminants vary based on location but can include agricultural chemicals and nonpoint source runoff from roads and highways.

The geographic extent of surface water influence has been modeled in the Wellhead Protection Plans for those community PWS systems with areas known to be susceptible to surface water. For the purposes of use support assessments, any surface water within the modeled area of influence will be designated as a PWS.

Non-transient, non-community public water systems are not required to complete a Wellhead Protection Plan. IDEM has provided each non-transient, non-community public water system well found to be under the direct influence of surface water Source Water Assessment specific to their drinking water well location(s) and which define a 3,000-foot radius of concern around the well. For the purposes of use support assessments, any surface water within the 3,000-foot radius of concern will be designated as a PWS.

Water Quality Indicators for Determining Support of PWS Use

Indicators used in the assessment of drinking water use support include the following:

• Any substances for which numeric criteria for human health apply at the point of water intake that have been identified in Tables 6-1 and 8-3 of Indiana's Water Quality Standards.[18]

• Any substances for which numeric criteria are defined specifically for the PWS use[19] with the exception of total coliform bacteria for which Level 1 and Level 2 Assessments under the federal SDWA Revised Total Coliform Rule (RTCR) are used.

• The cyanobacterial toxins Cylindrospermopsin and Microcystin-LR for which U.S. EPA has issued drinking water health advisory values.

Water Quality Criteria and Other Benchmarks for Determining Support of PWS Use

Human Health Criteria Applicable at the Point of Intake and Other Water Quality Criteria Specific to the PWS Use

Indiana's WQS contain human health criteria for several substances applicable at the point of intake in order to protect the public from negative health effects that could occur if they are found in high concentrations in source waters.

For waters in the Great Lakes basin, IDEM will apply the most stringent of the Human Non-cancer Criterion (HNC), or the Human Cancer Criterion (HCC) defined for drinking water in Table 8-3 of Indiana's WQS.

For waters outside the Great Lakes basin, IDEM will apply the continuous criterion concentration (CCC) values shown in Table 6-1 of Indiana's WQS at the point of water intake, which represents the most stringent human health criterion for a given substance and is thus the most protective of the PWS use.

Indiana's WQS contain numeric criteria specifically for waters designated as source waters for PWS, which, like human health criteria, are applicable at the point of intake[20]. The WQS also include the following criteria to prevent taste and odor issues and to protect human health:

• Chloride. (250 mg/l)

• Sulfate. (250 mg/l)

• Dissolved solids. (750 mg/l) (or 1,200 micromhos specific conductance as a surrogate)

• Nitrite. (1 mg/l)

• Nitrogen, measured as the sum of nitrate and nitrite. (10 mg/l)

The criteria for chloride, sulfate, and dissolved solids are intended to prevent taste and odor issues. The criteria for nitrite and nitrogen are intended to protect human health.

IDEM will apply these criteria to data sets meeting the minimum data requirements identified in Table 2 and which were collected from waters designated for PWS in accordance with this methodology.

Indiana's WQS also contain numeric criteria for total coliform bacteria for waters designated as source waters for PWS and which are also applicable at the point of intake[21]. However, because exceedances of these criteria in source waters do not prohibit or otherwise limit the use of those waters for PWS, IDEM instead bases its assessment methodology for bacteria in source waters on the federal SDWA RTCR. The RTCR went into effect in

Indiana on April 1, 2016, replacing the Total Coliform Rule which had been in effect since 1989. Under the previous rule, there was no systematic way to determine when MCL violations for bacteria were attributable to source water issues, whereas the RTCR does. Because the RTCR provides a means of identifying PWSs adversely impacted by bacterial contamination in source waters, it provides greater opportunities for their protection through IDEM's CWA programs.

The RTCR is intended primarily to protect the integrity of the drinking water distribution system. However, the Level 1 and Level 2 Assessments, which are required in cases where bacteria are detected in treated water, requires an examination of source waters in addition to the investigation of other factors[22]. Therefore, the results of Level 1 and 2 assessments conducted under the RTCR will reveal those situations in which MCL violations for bacteria are attributable to source water contamination, as opposed to issues within the plant and/or its distribution system.

Although all PWS are required to sample for bacteria, bacterial contamination in source water is primarily a concern for facilities that draw their supplies from surface water, which is vulnerable to far more sources of fecal contamination than ground water. PWS wells under the direct influence of surface water are also somewhat vulnerable to bacterial contamination. However, bacteria can be effectively removed with conventional PWS treatment; specifically, the disinfection portion of the treatment process, which is required for all surface water systems. Therefore, it is rarely the case that MCL violations for bacteria in treated water are the result of excessive bacterial concentrations in source water[23].

By using RTCR assessment results instead of applying a numeric criterion, IDEM's PWS methodology balances the possibility that bacterial contamination in a source water might impair its designated use (i.e., prohibit or otherwise limit its use for PWS) with the greater likelihood that MCL violations for bacteria (indicators of potential impairment) are attributable solely to issues within the plant or its distribution system, or both. Using the RTCR ensures that IDEM's assessments will achieve the following:

- Identify those rare cases in which bacterial contamination in source water is limiting or prohibiting the use of an otherwise treatable supply or driving a need for additional types of treatment above and beyond conventional methods.
- Do not assess as impaired source waters based on MCL violations attributable to problems within the facility or its distribution system, or both – issues for which other regulatory means already exist to remedy under the SDWA.

Benchmarks Used to Assess for Cyanobacterial Toxins

Algae are a common component of aquatic ecosystems, and are commonly found in Indiana lakes and streams. However, the concentrated presence of blue-green algae (cyanobacteria) can be linked to some adverse health effects and as a result, cyanobacterial toxins are a growing concern for drinking water facilities. It should be noted here that not all blue-green algal blooms produce toxins, and the specific conditions that lead to cyanobacterial toxin production are not well understood in the scientific community.

The SDWA requires water treatment facilities to notify the public when they detect a health risk in treated drinking water supplies. IDEM considers any consumption and use notification issued by a water treatment facility based on cyanobacterial toxin concentrations in treated drinking water to be indicative of source water impairment.

Currently, there are no U.S. federal water quality numeric criteria or regulations for cyanobacteria or cyanobacterial toxins in drinking water under the SDWA, or for ambient waters under the CWA. Indiana's WQS likewise contain no numeric criteria for these substances. However, they do contain narrative criteria intended to protect surface water quality, including those waters designated as a PWS. These criteria state that all Indiana surface waters shall be "free from substances in concentrations that on the basis of available scientific data are believed to be sufficient to injure, be chronically toxic to, or be carcinogenic, mutagenic, or teratogenic to humans. . ."[24]

In the absence of state or federal numeric criteria for cyanobacteria or cyanobacterial toxins, IDEM considers the following benchmarks provided in U.S. EPA's drinking water 10-day health advisories defensible for use in assessments based on Indiana's narrative water quality criteria:

- Cylindrospermopsin concentrations greater than 3.0 micrograms per liter.
- Total microcystin concentrations greater than 1.6 micrograms per liter (using mycrocystin-LR, one of the most potent forms of the toxin, as a surrogate).

Cyanobacterial blooms are seasonal in nature with most occurring in late summer. However, high concentrations of cyanobacterial toxins have been found to occur even in colder months. Therefore, IDEM applies these benchmarks to data collected any time of the year. The occurrence of cyanobacterial toxins in treated drinking water depends on their levels in the raw source water, and the effectiveness of treatment methods for removing cyanobacteria and cyanobacterial toxins during the treatment process.

U.S. EPA's Health Advisory values were developed to protect the public from exposure to cyanobacterial toxins in treated drinking water, not source waters. Given this, using these values as benchmarks for the assessment of untreated source waters is conservative in nature, and based on the idea that if source waters

meet these benchmarks, drinking water treatment plants can be reasonably confident that their treatment processes will result in concentrations that are below those that might result in adverse health effects.

However, IDEM's CWA 305(b) and 303(d) assessment and listing processes should not be construed as a public health advisory because they do not reflect conditions in real time. U.S. EPA's health advisories for cyanobacterial toxins are intended to guide treatment decisions when the risk of cyanobacterial toxin contamination is high.

It is important to emphasize that the public cannot assume that because a particular waterbody appears on the 303(d) list for a cyanobacterial toxin impairment, the treated water they draw from the tap is in any way unsafe to drink. The 303(d) list identifies waterbodies that are not fully supporting their designated uses, but is not intended to provide the public with information regarding the quality of the treated drinking water they get from PWSs.

While mindful of the differences in purpose and function of U.S. EPA's health advisories and CWA requirements to determine the degree to which our surface water resources are supporting their use as a PWS, IDEM believes that applying U.S. EPA's Health Advisory numbers as benchmarks provides for greater protection of source waters. Many of the same practices that can help to control taste and odor issues, which are often driven by nutrient enrichment, can also help to reduce the occurrence of algal blooms in surface waters. Where sufficient data are available, applying these benchmarks will help to identify those source waters that are more susceptible to cyanobacterial toxins and prioritize them for further evaluation for CWA Sections 303(d) and 305(b) purposes.

Minimum Data Requirements for Assessment

The PWS use is unlike other designated uses in that it is very narrowly defined in Indiana's WQS. Given the limited size of the AUs defined and designated for PWS, it is unlikely that IDEM will find a significant amount of existing data in its own database to use for assessments with this methodology.

It is anticipated that in the short-term, assessments in accordance with this methodology will rely almost entirely on water quality data collected by PWS facilities. Most of the data that facilities collect are compliance data, which come from the analysis of "finished" or treated water, not untreated source water. There is no requirement under the SDWA for facilities to monitor their intake water, and currently few PWS facilities collect raw water quality data at their intakes. However, through the implementation of its External Data Framework, IDEM hopes to build collaborative partnerships with drinking water facilities and other interested parties to collect the high quality data needed to support assessments going forward. IDEM will also explore the feasibility of expanding its own monitoring program to provide water quality data for assessment and continues to seek additional sources of existing data at or near surface water intakes.

All available water quality data meeting IDEM's data quality requirements, whether collected by IDEM or external parties, will be used for assessment. U.S. EPA guidance suggests that, while all readily available data should be reviewed, 305(b) assessment decisions should be based on data five years old or less. For bacteria, all Level 1 and Level 2 Assessments performed in accordance with the RTCR within the most recent five consecutive years will be considered valid for the purposes of designated use assessments of PWS.

Table 1 provides minimum data requirements for assessments of PWS use support, along with any corresponding requirements regarding timing and frequency of data collection activities.

Table 1: Minimum data requirements for the CWA 305(b) assessments of PWS use support.

Parameter Type	Minimum Information Required for Assessment	Index Period
Drinking Water Use Support – All Waters		
Chemical Toxicants	Minimum of three measurements collected within the same year at least one month apart	Most recent five consecutive years
Cyanobacterial Toxins	Minimum of one measurement Or One consumption and use notification issued by a water treatment facility based on cyanobacterial toxin concentrations in treated drinking water	Most recent five consecutive years
Conventional Inorganics	Minimum of three measurements collected within the same year at least one month apart	Most recent five consecutive years
Bacteria	All Level 1 and/or Level 2 assessments performed in accordance with the RTCR	Most recent five consecutive years

For each AU with sufficient data to make one or more designated use assessments, IDEM applies the 305(b) assessment process described in Table 2. The specific criteria or benchmarks to be applied to the data will depend, in some cases, on the location of the waterbody from which they were collected. Assessment data are integrated for the purposes of making water quality assessments, meaning that all data for a given waterbody are

considered together, and each type of data are treated as independently applicable.

Table 2: Water quality assessment methodology for determining PWS use support.

<table>
<tr><th colspan="3">Drinking Water Use Support – All Waters</th></tr>
<tr><td colspan="3">The following waters are designated for PWS:
• Streams with active PWS intakes (including the Ohio River)
• Streams with emergency water-supply intakes that draw from reservoirs
• Inland Lakes with active PWS intakes or intakes for emergency water-supplies
• Certain sections of the Lake Michigan shoreline
• Surface waters with a direct influence on a PWS well
When IDEM has data for a waterbody designated for PWS, those data will be compared to the applicable water quality criteria in Indiana's WQS and other benchmarks identified in this methodology to determine if the drinking water use is supported.</td></tr>
<tr><td rowspan="3">Chemical Toxicants</td><td colspan="2">Total metals, total cyanide, pesticides, polychlorinated biphenyls (PCBs), polycyclic aromatic hydrocarbons (PAHs), and other organic contaminants were evaluated on a site by site basis and judged according to magnitude of the exceedance(s) of Indiana's WQS for point of water intake and the number of times exceedance(s) occurred. For any one pollutant (grab or composite samples), the following assessment criteria are applied. "Raw" water is untreated surface water collected from the waterbody of interest.</td></tr>
<tr><th>Fully Supporting</th><th>Not Supporting</th></tr>
<tr><td>For waters in the Great Lakes basin:

Not more than one exceedance in raw water of the human noncancer criterion (HNC) or the human cancer criterion (HCC), whichever is more stringent, within a three-year period

For downstate waters:

Not more than one exceedance in raw water of the continuous criterion concentration (CCC) at the point of water intake within a three year period</td><td>For waters in the Great Lakes basin:

More than one exceedance in raw water of the human noncancer criterion (HNC) or the human cancer criterion (HCC), whichever is more stringent, within a three-year period

For downstate waters:

More than one exceedance in raw water of the continuous criterion concentration (CCC) at the point of water intake within a three-year period</td></tr>
<tr><td rowspan="2">Cyanobacterial Toxins</td><th>Fully Supporting</th><th>Not Supporting</th></tr>
<tr><td>Not more than one exceedance in raw water of 3.0 micrograms per liter for Cylindrospermopsin or 1.6 micrograms per liter of total microcystin (using mycrocystin-LR as a surrogate) at the point of water intake within a three-year period

And

No more than one consumption and use notification issued by a water treatment facility during the five-year index period for the assessment based on cyanobacterial toxin concentrations</td><td>More than one exceedance in raw water of 3.0 micrograms per liter for Cylindrospermopsin or 1.6 micrograms per liter of total microcystin (using mycrocystin-LR as a surrogate) at the point of water intake within a three-year period

Or

More than one consumption and use notification issued by a water treatment facility during the five-year index period for the assessment based on cyanobacterial toxin concentrations</td></tr>
</table>

Conventional Inorganics	Dissolved solids (or specific conductance as a surrogate), sulfate, chloride, nitrite-N and nitrogen (measured as NO_3 + NO_2) were evaluated for the exceedance(s) of Indiana's WQS for point of water intake and the number of times the exceedance(s) occurred. For any single pollutant (grab or composite samples), the following assessment criteria are applied to data sets consisting of three or more measurements. "Raw" water is untreated surface water collected from the waterbody of interest.	
	Fully Supporting	Not Supporting
	Not more than 10% of sample results exceed the applicable criteria or benchmark in raw water	More than 10% of sample results exceed the applicable criteria or benchmark in raw water
Bacteria	Fully Supporting	Not Supporting
	No Level 1 or Level 2 assessment conducted in accordance with the RTCR indicating bacteria violations wholly or partly attributable to source water	One or more Level 1 or Level 2 assessments conducted in accordance with the RTCR indicating bacteria violations wholly or partly attributable to source water

References

Indiana Department of Environmental Management. 2000. *Indiana's Source Water Assessment Plan*. Indianapolis, Indiana: Indiana Department of Environmental Management. 159 pp. http://in.gov/idem/cleanwater/2368.htm

U.S. Environmental Protection Agency. 2013. *National Primary Drinking Water Regulations: Revisions to the Total Coliform Rule; Final Rule*. 40 CFR Parts 141 and 142: https://www.gpo.gov/fdsys/pkg/FR-2013-02-13/pdf/2012-31205.pdf

U.S. Environmental Protection Agency. 2015a. *Drinking Water Health Advisory for the Cyanobacterial Microcystin Toxins*. U.S. Environmental Protection Agency, Office of Water, Health and Ecological Criteria Division: Washington, D. C. 67 pp. EPA-820R15100.

U.S. Environmental Protection Agency. 2015b. *Drinking Water Health Advisory for the Cyanobacterial Toxin Cylindrospermopsin*. U.S. Environmental Protection Agency, Office of Water, Health and Ecological Criteria Division: Washington, D. C. 44 pp. EPA-820R15101.

U.S. Environmental Protection Agency. 1992. *Great Lakes Monitoring and Research Strategy*. U.S. Environmental Protection Agency, Office of Research and Development: Washington, D. C. 218 pp. EPA/620/R-92/001. http://nepis.epa.gov/

ATTACHMENT 3

IDEM's Total Maximum Daily Load
Program Priority Framework and Development Schedule

Indiana's 303(d) TMDL Program Priority Framework:

A Process for Implementing the National CWA 303(d) Long-Term Vision in Indiana

Watershed Planning and Restoration Section

Watershed Assessment and Planning Branch

Office of Water Quality

Indiana Department of Environmental Management

July 8, 2015

Background

The U.S. Environmental Protection Agency (U.S. EPA) has worked with State program managers to develop a new long-term Vision and Goals for the Clean Water Act (CWA) Section 303(d) Program. In Section 303(d) of the CWA, States are required to develop a list of impaired waters that do not meet State water quality standards, and establish priority rankings for waters on the list to develop Total Maximum Daily Loads (TMDLs). The purpose of this revision to the existing CWA Section 303(d) program is to assist with focusing State efforts to advance the effectiveness of the program in the future. Currently there are six tenants that form the groundwork of the new national long-term vision ("the Vision"):

Prioritization – For the 2016 integrated reporting cycle and beyond, States review, systematically prioritize, and report priority watersheds or waters for restoration and protection in their biennial integrated reports to facilitate State strategic planning for achieving water quality goals

Assessment – By 2020, States identify the extent of healthy and CWA Section 303(d) impaired waters in each State's priority watersheds or waters through site-specific assessments

Protection – For the 2016 reporting cycle and beyond, in addition to the traditional TMDL development priorities and schedules for waters in need of restoration, States identify protection planning priorities and approaches along with schedules to help prevent impairments in healthy waters, in a manner consistent with each State's systematic prioritization

Alternatives – By 2018, States use alternative approaches, in addition to TMDLs, that incorporate adaptive management and are tailored to specific circumstances where such approaches are better suited to implement priority watershed or water actions that achieve the water quality goals of each state, including identifying and reducing nonpoint sources of pollution

Engagement – By 2014, EPA and the States actively engage the public and other stakeholders to improve and protect water quality, as demonstrated by documented, inclusive, transparent, and consistent communication; requesting and sharing feedback on proposed approaches; and enhanced understanding of program objectives

Integration – By 2016, EPA and the States identify and coordinate implementation of key point source and nonpoint source control actions that foster effective integration across CWA programs, other statutory programs (e.g., CERCLA, RCRA, SDWA, CAA), and the water quality efforts of other Federal departments and agencies (e.g., Agriculture, Interior, Commerce) to achieve the water quality goals of each state (U.S. EPA 2013).

Indiana's Current Approach

The Clean Water Act (CWA) Section 303(d) Program in Indiana is administered by the Indiana Department of Environmental Management's (IDEM) Watershed Assessment and Planning Branch (WAPB), which also conducts surface water quality monitoring according to *the Indiana Surface Water Quality Strategy, 2011-2019.* While the WAPB uses data from several of its monitoring programs to determine water quality status, it primarily relies on a stratified, random sampling design to meet the CWA 305(b) requirement to "assess all waters." This approach is employed in a rotating basin cycle of nine years and will result in a comprehensive and updated data set for the entire state by 2019. Water quality data collected are assessed using applicable water quality criteria in the State's water quality standards and waterbodies are placed into one or more categories of the state's Consolidated List, available biennially in Indiana's Integrated Report.

While only a portion of the 63,600 miles of streams and rivers in Indiana have been monitored to date (leaving approximately 40,000 miles unassessed due to lack of data), approximately 20,000 miles of streams are listed as impaired under Category 5. Since the inception of the TMDL program in Indiana, 46 TMDL documents have been developed resulting in 1,225 individual TMDLs moving waterbodies from the 303(d) List of Impaired Waters Category 5 into Category 4a. Prior to the commencement of the Vision, IDEM's WAPB worked with U.S. EPA Region 5 every 303(d) listing cycle to determine the number of TMDLs to be developed. With the development of a national focus on showing results of water quality improvement, including the advent of several U.S. EPA focused success measures, Indiana has been moving toward a more holistic approach of TMDL development. In 2005, the TMDL and Nonpoint Source Program (NPS) were combined into the same section to realize efficiencies and better integrate the work of the two programs with the intended outcome that better outreach to watershed organizations would lead to implementation of the Reasonable Assurance section of the TMDL. In 2010, the TMDL and NPS program areas were part of an agency reorganization that resulted in a move to the Assessments Branch, which conducts surface water monitoring. This move allowed the integration of TMDL staff with other monitoring staff, yielding multiple benefits, including a more rigorous sampling design.

In 2012, it was determined that IDEM's involvement in monitoring for watershed management planning would coincide with monitoring done in preparation for a TMDL in the same watershed. The first TMDL project in which this occurred was the Deep River TMDL project, which was monitored in 2013. The TMDL report was approved by U.S. EPA in 2014 and the watershed group is currently incorporating information from the TMDL into a watershed management plan. This TMDL development and implementation strategy has been replicated in four additional watersheds to date, with plans to begin monitoring in yet another watershed in 2015. Key to the success of these projects is the availability of a watershed group in the TMDL watershed – without local support, implementation of the nonpoint source sections of the TMDL is likely to be compromised.

Moving forward with the Vision

At the June 2014 Watershed Planning and Restoration Section staff meeting, a program priority team committee was formed to begin work on Indiana's strategy to implement the national Vision for TMDL programs. The core members of the team were the NPS and TMDL program manager, the TMDL program team leader, the NPS senior watershed planner, and two watershed specialists and Section 319 grant project managers. Ad hoc members were involved as needed, including upper management, other program areas, and watershed monitoring staff. The team members began meeting regularly starting in August 2014, working toward the development of the new Indiana 303(d) TMDL Vision.

Indiana's TMDL Program Prioritization

Priority Watershed Selection Criteria

The focus of this process document is defining the method used to prioritize which waters will be the focus of TMDL planning and watershed restoration. The process for determining the TMDL priority watersheds will meet the following criteria (Figure 1). The first four criteria are required elements, while the remaining criteria are additional considerations when choosing between watersheds identified by working through the first four.

(1) First, the prioritization will begin by identifying those watersheds with impairments based upon Indiana's water quality standards and 303(d) list, since the CWA mandates that TMDLs be developed for impaired waterways. As the monitoring and assessment process continues to discover new impairments, the priority list will be updated from the most recent 303(d) List of Impaired Waters

(2) The second criterion ranks watersheds based on their current ability to meet Indiana's aquatic life designated use. Waters that have been designated with an impaired biotic community, but show a reasonable expectation for ecological recovery by means of a "good" habitat score (QHEI) and likely due to nutrient and/or sediment will be prioritized first for TMDL development. Indiana has a highly modified hydrologic landscape, and where current law and codes prohibit physical stream restoration, NPS improvements will most reasonably show biological community response where adequate habitat already exists. Within these watersheds identified for impaired aquatic life use, IDEM will also prioritize impairments of the recreational use due to exceedances of the *E. coli* criteria.

(3) The third criterion will identify those watersheds where neither an existing TMDL, nor a watershed planning effort has been completed. This criterion minimizes duplication of efforts where work is already progressing to improve water quality.

(4) The fourth criterion to be considered for TMDL development is the reasonable expectation that an entity to drive implementation exists in the watershed. Part of the TMDL process requires the State to provide "reasonable assurance" that the load reduction recommendations will be implemented. The presence of a dedicated entity (e.g. watershed group) motivated to implement a TMDL will reinforce the reasonable assurance of NPS reductions.

Additional Criteria Considered:

- Identify those surface waters that provide a source of water for public drinking water use. Citizens rely on adequate clean water for drinking, commercial and industrial uses for everyday life.

- Identify waters that are upstream of public-access lakes used for recreation. Nutrient-induced harmful algal blooms have been on the rise recently in Indiana lakes and reservoirs, threatening the use of these waterbodies for primary contact recreation.

- Identify waters that are home to endangered, threatened or rare species. Water quality pollution and loss of habitat have reduced the number of some species to critical numbers; restoration and protection of the remaining populations should be a priority.

- TMDL development based on priorities specific to the State of Indiana. This step is based on conversations about overlapping priorities with internal and external agency partners such as the Indiana Conservation Partnership (ICP)[1], as well as consideration of time sensitive or current relevant high profile issues (e.g. Western Lake Erie Basin eutrophication).

[1] The ICP is comprised of eight Indiana agencies and organizations who share a common goal of promoting conservation. Members include the Indiana Association of Soil and Water Conservation Districts, Indiana Department of Environmental Management, Indiana Department of Natural Resources, Indiana State Department of Agriculture, Purdue Cooperative Extension Service, Indiana State Soil Conservation Board, USDA Farm Service Agency and the USDA Natural Resources Conservation Service.

Figure 1 Priority watershed selection process

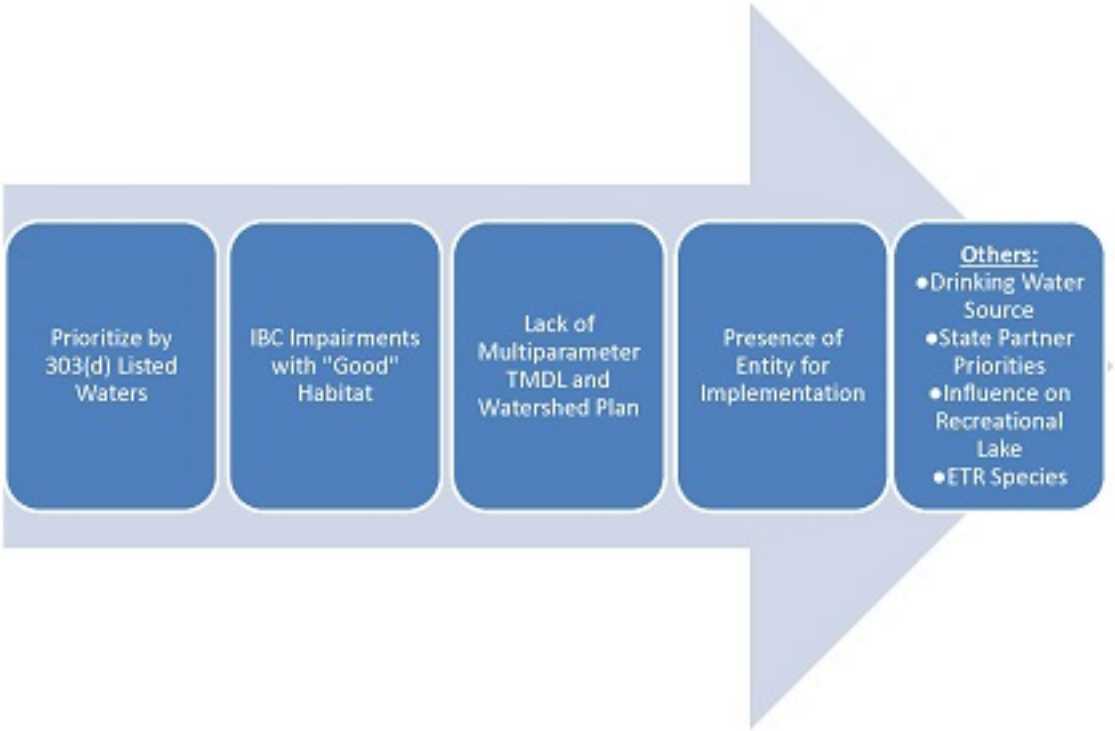

Priority List 2015-2022

The key to IDEM's current TMDL implementation strategy is the availability of a local stakeholder group ready, willing, and able to implement the TMDL. Due to the nature and dynamics of such groups, the availability of a cohesive group of stakeholders to lead a watershed planning and/or implementation effort subsequent to development of a TMDL is often unknown on a long-term basis. Therefore, though IDEM's process for choosing TMDL watersheds remains consistent, its list of priority watersheds is in a necessary state of flux. IDEM also finds itself with resource constraints that limit its TMDL development commitment to providing TMDLs for one 10-digit watershed per fiscal year. These TMDLs will be restricted to streams and rivers with *E.coli* impairment, and impaired biotic communities caused by one or more of the following conditions:

- Dissolved oxygen
- Algae
- Total Suspended Solids
- Phosphorus

IDEM has agreed with U.S. EPA to develop three TMDLs that are already in progress using the prior selection methods, and one TMDL using the new Vision prioritization method, each focused on 10-digit watershed scales. These four TMDLs are high priority for completion in the short term, as watershed groups are poised to develop plans and drive implementation in the area. These four TMDLs and their completion years are as follows:

- Southern Whitewater River (2015)
- Mississinewa River (2016)
- South Fork Blue River (2016)
- Salt Creek (2017)

The 10-digit watersheds listed in Appendix A may meet IDEM's criteria for TMDL development over the next six years. Each watershed has been selected using the four priority watershed selection criteria (p.3-4). They have been further prioritized for potential short-term and long-term selection using the additional watershed selection criteria (p.4), categorizing them as either high (green), medium (coral), or low (blue). Beginning in 2016, IDEM will select one 10-digit watershed per year for TMDL development and implementation after 2017, as agreed upon with U.S. EPA.

TMDL Alternatives and Protection Strategies

IDEM does not expect to explicitly prioritize TMDL alternatives or protection strategies at this time, but will explore the use of TMDL alternatives and protection strategies as the situation arises, and work with USEPA to collaborate on mutually acceptable plans.

APPENDIX A - Potential IDEM Priority Watershed Selections with Impaired Biotic Communities

HUC_CD	STATION_NAME	WATERBODY_NAME	COUNTY_NAME	AUID	TMDL	WMP	OTHER LISTING(S)	Drinking water source in 10-digit	HIS Group in 10-digit/Watershed Specialist Comments	ITS?	Influence Lake?	Trophic State of Lake	Priority for TMDL
05110100[illegible]	WA09[illegible]	Blue Bank Branch	Whitley	MB[illegible]	NONE	NONE	NONE	NO	Middle Eel	NO	N		HIGH
05110[illegible]	WWU-LB-0002	Carmel Creek	Hamilton	MWBLA3_T[illegible]	NONE	NONE	E.COLI	YES	City of Carmel/Hel4	NO	Y - Lb Woodland	No data available	HIGH
05110207[illegible]	WBM-87-0004	Vermilion Fork Muscatatuck River	Jennings	MWB[illegible]_01	NONE	NONE	DO, NUTRIENTS, PH, MERCURY (FT)	YES	There is no active watershed group, but the SWCD expressed interest in this watershed and the HUC10 split here.	Y (muscle)	N		HIGH
05110[illegible]	WBL[illegible]-0008	Guthrie Creek	Lawrence	MWB[illegible]_01	NONE	NONE	NONE	NO	Lawrence Co. is partnering with Monroe Co. on the Salt Creek project. I haven't heard back from them on whether they have interest in Guthrie Creek.	NO	N		HIGH
05110[illegible]	WD_L[illegible]-0014	East Fork White River	Dubois	MWBF[illegible]_01	NONE	NONE	PCBS	NO	Pike Co expressed interest.	Y (muscle)	Y - Ongweoweh Lk	Mesotrophic	HIGH
05[illegible]	OMUW[illegible]-0029	Laughery Creek	Ripley	MWD[illegible]_01	NONE	NONE	NONE	YES	There is no active watershed group in Laughery Creek, but a historic Superfund site (PCB) and the SWCD expressed interest in working in this watershed. It sounds like there may stakeholder interest in this watershed as well.	NO	Y - Versailles State Park Lk	Hypereutrophic	MEDIUM
05110[illegible]	WWW[illegible]-0007	Little Pipe Creek	Miami	MBE[illegible]_01	NONE	NONE	NONE	NO	Tiny priority area	Y - maybe in	N		MEDIUM
05110[illegible]	WMB[illegible]-0008	Mississiniewa River	Miami	MBE[illegible]_01	NONE	NONE	E.COLI, PCBS	NO	NO	NO	Y - Mississiniewa Reservoir		MEDIUM
05110[illegible]	WBU[illegible]-0002	Marie Creek	Knox	MBE[illegible]_01	NONE	NONE	E.COLI	NO	One of counties interested	NO	N		MEDIUM
05110[illegible]	WWU[illegible]-0019	Pleasant Run Creek	Marion	MWBLC4_02	NONE	NONE	E.COLI	NO	N/A	NO	N		MEDIUM
05110[illegible]	WWU[illegible]-0048	Pleasant Run Creek	Johnson	MWBLC4_02	NONE	NONE	E.COLI	NO	N/A	NO	N		MEDIUM
05140[illegible]	OSSW[illegible]-0001	Sugar Creek	Harrison	MWB[illegible]_02	NONE	NONE	E.COLI	NO	There is no active group in this watershed. The SWCD expressed interest in working in this watershed, just not in the immediate future.	NO	N		MEDIUM
05110[illegible]	WTB[illegible]-0004	Mud Creek	Pulaski	MB[illegible]_01	NONE	NONE	NONE	NO	To my knowledge, there are no active watershed groups in this area. Pulaski Co SWCD has attended a few meetings, but hasn't expressed any interest in starting a watershed group yet.	Y (muscle)	N		LOW
05110[illegible]	WTB[illegible]-0005	Honey Creek	White	MB[illegible]_01	NONE	NONE	MERCURY	NO	To my knowledge, there are no active watershed groups in this area. White Co SWCD is just now getting involved in the Big	Y (muscle)	Y - Shafer	Eutrophic	LOW
05110[illegible]	WLV[illegible]-0001	Tributary of Norton Creek	Vermillion	MBRW_T[illegible]	NONE	NONE	DO, E COLI	NO	To my knowledge, there are no active watershed groups in this area. Vermillion Co SWCD has historically focused in the Vermillion watershed (HUC 0512[illegible]) and is now interested in the Busseron watershed.	NO	N		LOW
05110[illegible]	WBU[illegible]-0018	Tributary of Grassy Creek	Knox	MBE[illegible]_T[illegible]	NONE	NONE	DO, E COLI	NO	Knox Co?	NO	N		LOW
05140[illegible]	OLP[illegible]-0006	Tributary of Hogling Creek	Perry	MEB[illegible]_T[illegible]	NONE	NONE	DO	NO	Maybe Spencer Co	NO	N		LOW

ATTACHMENT 4

Waterbody Impairments Added to Category 4A
based on Total Maximum Daily Load Development

Table 4a: Approved TMDLs resulting in changes to Category 5 for the 2016 cycle.

TMDL Key	Approval Date	TMDL Document Title
48	9/30/2015	Total Maximum Daily Load for the Southern Whitewater River Watershed

Table 4b: Waterbody impairments moved from Category 5 to Category 4A on Indiana's Consolidated List based on the approval of the required TMDL.

TMDL KEY	BASIN	HYDROLOGIC UNIT CODE	COUNTY	ASSESSMENT UNIT ID	ASSESSMENT UNIT NAME	CAUSE OF IMPAIRMENT
48	GREAT MIAMI RIVER	50800030502	FRANKLIN	ING0352_01	SALT CREEK	E. COLI
48	GREAT MIAMI RIVER	50800030603	FRANKLIN	ING0363_T1008	JIM RUN	E. COLI
48	GREAT MIAMI RIVER	50800030604	FRANKLIN	ING0364_01	PIPE CREEK	E. COLI
48	GREAT MIAMI RIVER	50800030604	FRANKLIN	ING0364_T1003	WALNUT FORK	E. COLI
48	GREAT MIAMI RIVER	50800030605	FRANKLIN	ING0365_02	WHITEWATER CANAL	E. COLI
48	GREAT MIAMI RIVER	50800030802	FRANKLIN	ING0382_01	BLUE CREEK	E. COLI

48	GREAT MIAMI RIVER	50800030802	FRANKLIN	ING0382_02	WOLF CREEK	E. COLI
48	GREAT MIAMI RIVER	50800030803	FRANKLIN	ING0383_02	BIG CEDAR CREEK	E. COLI
48	GREAT MIAMI RIVER	50800030803	FRANKLIN	ING0383_T1003	SLEEPY HOLLOW	E. COLI
48	GREAT MIAMI RIVER	50800030803	FRANKLIN	ING0383_T1004	BIG CEDAR CREEK-UNNAMED TRIBUTARY	E. COLI
48	GREAT MIAMI RIVER	50800030803	FRANKLIN	ING0383_T1005	POSSUM HOLLOW	E. COLI
48	GREAT MIAMI RIVER	50800030804	FRANKLIN	ING0384_01	WHITEWATER RIVER	E. COLI
48	GREAT MIAMI RIVER	50800030804	FRANKLIN	ING0384_T1003	RICHLAND CREEK	E. COLI
48	GREAT MIAMI RIVER	50800030806	DEARBORN	ING0386_01	WHITEWATER RIVER	E. COLI
48	GREAT MIAMI RIVER	50800030806	FRANKLIN	ING0386_02	JOHNSON FORK	E. COLI
48	GREAT MIAMI RIVER	50800030806	DEARBORN	ING0386_T1001	LOGAN CREEK	E. COLI
48	GREAT MIAMI RIVER	50800030806	FRANKLIN	ING0386_T1006	CRANES RUN	E. COLI
48	GREAT MIAMI RIVER	50800030806	FRANKLIN	ING0386_T1007	JOHNSON FORK - UNNAMED TRIBUTARY	E. COLI
48	GREAT MIAMI RIVER	50800030806	DEARBORN	ING0386_T1008	JOHNSON FORK - UNNAMED TRIBUTARY	E. COLI
48	GREAT MIAMI RIVER	50800030808	FRANKLIN	ING0388_01	SOURS RUN	E. COLI
48	GREAT MIAMI RIVER	50800030808	FRANKLIN	ING0388_T1005	SOURS RUN - UNNAMED TRIBUTARY	E. COLI
48	GREAT MIAMI RIVER	50800030808	FRANKLIN	ING0388_T1007	SATER RUN	E. COLI

Table 4c: Waterbody impairments moved from Categories 2 or 3 to Category 4A on Indiana's Consolidated List based on the approval of the required TMDL. These are waters that were not previously listed in Category 5 but were determined to be impaired through reassessments completed as part of the TMDL process. The placement of these impairments into Category 4A does not change the number of impairments listed in Category 5. They are included in this notice in order to provide a full accounting of all impairments for which TMDLs have been approved during the 2016 cycle.

TMDL KEY	BASIN	HYDROLOGIC UNIT CODE	COUNTY	ASSESSMENT UNIT ID	ASSESSMENT UNIT NAME	CAUSE OF IMPAIRMENT
48	GREAT MIAMI RIVER	50800030501	DECATUR	ING0351_01	SALT CREEK	E. COLI
48	GREAT MIAMI RIVER	50800030501	DECATUR	ING0351_T1001	SALT CREEK - UNNAMED TRIBUTARY	E. COLI
48	GREAT MIAMI RIVER	50800030501	DECATUR	ING0351_T1002	SALT CREEK - UNNAMED TRIBUTARY	E. COLI
48	GREAT MIAMI RIVER	50800030501	DECATUR	ING0351_T1003	SALT CREEK - UNNAMED TRIBUTARY	E. COLI
48	GREAT MIAMI RIVER	50800030502	DECATUR	ING0352_T1001	SALT CREEK - UNNAMED TRIBUTARY	E. COLI
48	GREAT MIAMI RIVER	50800030502	DECATUR	ING0352_T1002	SALT CREEK - UNNAMED TRIBUTARY	E. COLI
48	GREAT MIAMI RIVER	50800030502	DECATUR	ING0352_T1003	RIGHTHAND FORK SALT CREEK	E. COLI
48	GREAT MIAMI RIVER	50800030502	DECATUR	ING0352_T1004	RIGHTHAND FORK SALT CREEK - UNNAMED	E. COLI

					TRIBUTARY	
48	GREAT MIAMI RIVER	50800030502	DECATUR	ING0352_T1005	RIGHTAND FORK SALT CREEK - UNNAMED TRIBUTARY	E. COLI
48	GREAT MIAMI RIVER	50800030502	FRANKLIN	ING0352_T1006	RIGHTHAND FORK SALT CREEK	E. COLI
48	GREAT MIAMI RIVER	50800030502	FRANKLIN	ING0352_T1006	RIGHTHAND FORK SALT CREEK	IMPAIRED BIOTIC COMMUNITIES
48	GREAT MIAMI RIVER	50800030502	FRANKLIN	ING0352_T1006	RIGHTHAND FORK SALT CREEK	NUTRIENTS
48	GREAT MIAMI RIVER	50800030503	RUSH	ING0353_01	BULL FORK	E. COLI
48	GREAT MIAMI RIVER	50800030503	FRANKLIN	ING0353_02	BULL FORK	E. COLI
48	GREAT MIAMI RIVER	50800030503	FRANKLIN	ING0353_T1001	BULL FORK - UNNAMED TRIBUTARY	E. COLI
48	GREAT MIAMI RIVER	50800030503	RUSH	ING0353_T1002	BULL FORK - UNNAMED TRIBUTARY	E. COLI
48	GREAT MIAMI RIVER	50800030503	DECATUR	ING0353_T1003	BULL FORK - UNNAMED TRIBUTARY	E. COLI
48	GREAT MIAMI RIVER	50800030503	DECATUR	ING0353_T1004	BULL FORK - UNNAMED RIBUTARY	E. COLI
48	GREAT MIAMI RIVER	50800030503	FRANKLIN	ING0353_T1005	BULL FORK - UNNAMED RIBUTARY	E. COLI
48	GREAT MIAMI RIVER	50800030503	FRANKLIN	ING0353_T1007	BULL FORK - UNNAMED TRIBUTARY	E. COLI
48	GREAT MIAMI RIVER	50800030504	FRANKLIN	ING0354_02	LITTLE SALT CREEK	E. COLI
48	GREAT MIAMI RIVER	50800030504	FRANKLIN	ING0354_T1002	LITTLE SALT CREEK, SOUTH FORK	E. COLI
48	GREAT MIAMI RIVER	50800030504	FRANKLIN	ING0354_T1003	LITTLE SALT CREEK, SOUTH FORK	E. COLI
48	GREAT MIAMI RIVER	50800030504	FRANKLIN	ING0354_T1004	LITTLE SALT CREEK, SOUTH FORK - UNNAMED TRIBUTARY	E. COLI
48	GREAT MIAMI RIVER	50800030505	FRANKLIN	ING0355_01	SALT CREEK	E. COLI
48	GREAT MIAMI RIVER	50800030505	FRANKLIN	ING0355_T1001	HARVEY BRANCH	E. COLI
48	GREAT MIAMI RIVER	50800030505	FRANKLIN	ING0355_T1002	HARVEY BRANCH	E. COLI
48	GREAT MIAMI RIVER	50800030505	FRANKLIN	ING0355_T1003	HARVEY BRANCH - UNNAMED TRIBUTARY	E. COLI
48	GREAT MIAMI RIVER	50800030505	FRANKLIN	ING0355_T1004	BACHELORS RUN	E. COLI
48	GREAT MIAMI RIVER	50800030601	DEARBORN	ING0361_02	PIPE CREEK	E. COLI
48	GREAT MIAMI RIVER	50800030601	RIPLEY	ING0361_T1003	PIPE CREEK - UNNAMED TRIBUTARY	E. COLI
48	GREAT MIAMI RIVER	50800030601	RIPLEY	ING0361_T1004	PIPE CREEK - UNNAMED TRIBUTARY	E. COLI
48	GREAT MIAMI RIVER	50800030601	RIPLEY	ING0361_T1005	PIPE CREEK - UNNAMED TRIBUTARY	E. COLI
48	GREAT MIAMI RIVER	50800030601	RIPLEY	ING0361_T1006	PIPE CREEK - UNNAMED TRIBUTARY	E. COLI

48	GREAT MIAMI RIVER	50800030601	RIPLEY	ING0361_T1006A	PIPE CREEK - UNNAMED TRIBUTARY	E. COLI
48	GREAT MIAMI RIVER	50800030601	RIPLEY	ING0361_T1007	PIPE CREEK - UNNAMED TRIBUTARY	E. COLI
48	GREAT MIAMI RIVER	50800030601	RIPLEY	ING0361_T1008	PIPE CREEK - UNNAMED TRIBUTARY	E. COLI
48	GREAT MIAMI RIVER	50800030601	FRANKLIN	ING0361_T1009	PIPE CREEK - UNNAMED TRIBUTARY	E. COLI
48	GREAT MIAMI RIVER	50800030602	FRANKLIN	ING0362_02A	CLEAR CREEK - UNNAMED TRIBUTARY	E. COLI
48	GREAT MIAMI RIVER	50800030602	FRANKLIN	ING0362_T1002	CLEAR CREEK - UNNAMED TRIBUTARY	E. COLI
48	GREAT MIAMI RIVER	50800030602	RIPLEY	ING0362_T1003	CLEAR CREEK - UNNAMED TRIBUTARY	E. COLI
48	GREAT MIAMI RIVER	50800030602	FRANKLIN	ING0362_T1004	CLEAR CREEK - UNNAMED TRIBUTARY	E. COLI
48	GREAT MIAMI RIVER	50800030603	FAYETTE	ING0363_01	DUCK CREEK	E. COLI
48	GREAT MIAMI RIVER	50800030603	FRANKLIN	ING0363_02	DUCK CREEK	E. COLI
48	GREAT MIAMI RIVER	50800030603	FAYETTE	ING0363_T1001	DUCK CREEK - UNNAMED TRIBUTARY	E. COLI
48	GREAT MIAMI RIVER	50800030603	FRANKLIN	ING0363_T1002	DUCK CREEK - UNNAMED TRIBUTARY	E. COLI
48	GREAT MIAMI RIVER	50800030603	FRANKLIN	ING0363_T1003	DUCK CREEK - UNNAMED TRIBUTARY	E. COLI
48	GREAT MIAMI RIVER	50800030603	FRANKLIN	ING0363_T1004	DUCK CREEK - UNNAMED TRIBUTARY	E. COLI
48	GREAT MIAMI RIVER	50800030603	FRANKLIN	ING0363_T1005	DUCK CREEK - UNNAMED TRIBUTARY	E. COLI
48	GREAT MIAMI RIVER	50800030603	FRANKLIN	ING0363_T1006	DUCK CREEK - UNNAMED TRIBUTARY	E. COLI
48	GREAT MIAMI RIVER	50800030603	FRANKLIN	ING0363_T1007	DUCK CREEK - UNNAMED TRIBUTARY	E. COLI
48	GREAT MIAMI RIVER	50800030603	FRANKLIN	ING0363_T1009	DUCK CREEK - UNNAMED TRIBUTARY	E. COLI
48	GREAT MIAMI RIVER	50800030603	FRANKLIN	ING0363_T1010	LITTLE DUCK CREEK	E. COLI
48	GREAT MIAMI RIVER	50800030604	FRANKLIN	ING0364_02	PIPE CREEK	E. COLI
48	GREAT MIAMI RIVER	50800030604	FRANKLIN	ING0364_T1001	PIPE CREEK - UNNAMED TRIBUTARY	E. COLI
48	GREAT MIAMI RIVER	50800030604	FRANKLIN	ING0364_T1002	RUSSELL BRANCH	E. COLI
48	GREAT MIAMI RIVER	50800030605	FRANKLIN	ING0365_01	WHITEWATER RIVER	E. COLI
48	GREAT MIAMI RIVER	50800030605	FRANKLIN	ING0365_T1003	MCCARTY'S RUN	E. COLI
48	GREAT MIAMI RIVER	50800030801	DEARBORN	ING0381_01	BLUE CREEK	E. COLI
48	GREAT MIAMI RIVER	50800030803	FRANKLIN	ING0383_01	BIG CEDAR CREEK	E. COLI
48	GREAT MIAMI	50800030204	FRANKLIN	ING0384_T1001	LITTLE CEDAR	E. COLI

	RIVER				CREEK	
48	GREAT MIAMI RIVER	50800030806	DEARBORN	ING0386_T1002	LOGAN CREEK - UNNAMED TRIBUTARY	E. COLI
48	GREAT MIAMI RIVER	50800030806	FRANKLIN	ING0386_T1006A	CRANES RUN - UNNAMED TRIBUTARY	E. COLI
48	GREAT MIAMI RIVER	50800030807	FRANKLIN	ING0387_02	DRY FORK, WHITEWATER RIVER	E. COLI

ATTACHMENT 5

Waterbody Impairments Removed from Category 5 Based on Water Quality Improvements

BASIN	HYDROLOGIC UNIT CODE	COUNTY	ASSESSMENT UNIT ID	ASSESSMENT UNIT NAME	CAUSE OF IMPAIRMENT
UPPER WABASH RIVER	51201030404	DELAWARE	INB0344_02	MISSISSINEWA RIVER	PCBS (FISH TISSUE)
GREAT MIAMI RIVER	50800030503	FRANKLIN	ING0353_02	BULL FORK	DISSOLVED OXYGEN
GREAT MIAMI RIVER	50800030802	FRANKLIN	ING0382_02	WOLF CREEK	DISSOLVED OXYGEN
GREAT MIAMI RIVER	50800030804	FRANKLIN	ING0384_01	WHITEWATER RIVER	DISSOLVED OXYGEN
GREAT MIAMI RIVER	50800030806	FRANKLIN	ING0386_02	JOHNSON FORK	DISSOLVED OXYGEN
PATOKA RIVER	51202090102	ORANGE	INP0912_T1001	HOGS DEFEAT CREEK	E. COLI
PATOKA RIVER	51202090202	DUBOIS	INP0922_T1003	FLAT CREEK	E. COLI
PATOKA RIVER	51202090502	PIKE	INP0952_T1005	FLAT CREEK - UNNAMED TRIBUTARY	E. COLI
PATOKA RIVER	51202090701	PIKE	INP0971_01	PATOKA RIVER, SOUTH FORK	PH
PATOKA RIVER	51202090701	PIKE	INP0971_01	PATOKA RIVER, SOUTH FORK	DISSOLVED OXYGEN
PATOKA RIVER	51202090806	GIBSON	INP0986_03	PATOKA RIVER	E. COLI
PATOKA RIVER	51202090807	GIBSON	INP0987_01	PATOKA RIVER	E. COLI
PATOKA RIVER	51202090807	GIBSON	INP0987_02	PATOKA RIVER	E. COLI
WHITE RIVER, EAST FORK	51202040106	HENRY	INW0416_01	BIG BLUE RIVER	NUTRIENTS
WHITE RIVER, EAST FORK	51202040604	JOHNSON	INW0464_T1008	AMITY DITCH	E. COLI
WHITE RIVER, EAST FORK	51202050202	RUSH	INW0522_01	LITTLE FLATROCK RIVER	E. COLI
WHITE RIVER, EAST FORK	51202060105	DECATUR	INW0615_02	CLIFTY CREEK, FALL FORK	IMPAIRED BIOTIC COMMUNITIES
WHITE RIVER, EAST FORK	51202060310	BARTHOLOMEW	INW063A_02	SAND CREEK	DISSOLVED OXYGEN
WHITE RIVER, EAST FORK	51202070606	SCOTT	INW0766_01	MUSCATATUCK RIVER	E. COLI
WHITE RIVER, EAST FORK	51202070701	JENNINGS	INW0771_01	VERNON FORK MUSCATATUCK RIVER	PH
WHITE RIVER, EAST FORK	51202070701	JENNINGS	INW0771_01	VERNON FORK MUSCATATUCK RIVER	DISSOLVED OXYGEN
WHITE RIVER, EAST FORK	51202070701	JENNINGS	INW0771_01	VERNON FORK MUSCATATUCK RIVER	NUTRIENTS
WHITE RIVER, EAST FORK	51202070701	JENNINGS	INW0771_01	VERNON FORK MUSCATATUCK RIVER	IMPAIRED BIOTIC COMMUNITIES
WHITE RIVER, EAST FORK	51202070902	WASHINGTON	INW0792_01	MUSCATATUCK RIVER	DISSOLVED OXYGEN

ATTACHMENT 6
Waterbody Impairments Added to Category 5 (Indiana's 303(d) List)

BASIN	HYDROLOGIC UNIT CODE	COUNTY	ASSESSMENT UNIT ID	ASSESSMENT UNIT NAME	CAUSE OF IMPAIRMENT
LOWER WABASH RIVER	51201111505	SULLIVAN	INB11F5_T1003	SULPHUR CREEK	NICKEL (DISSOLVED)
LOWER WABASH RIVER	51201111505	SULLIVAN	INB11F5_T1003	SULPHUR CREEK	COPPER (DISSOLVED)
LOWER WABASH RIVER	51201111505	SULLIVAN	INB11F5_T1003	SULPHUR CREEK	ZINC (DISSOLVED)
LOWER WABASH RIVER	51201111505	SULLIVAN	INB11F5_T1005	SULPHUR CREEK	CADMIUM (DISSOLVED)
LOWER WABASH RIVER	51201111505	SULLIVAN	INB11F5_T1005	SULPHUR CREEK	ZINC (DISSOLVED)
GREAT MIAMI RIVER	50800030502	FRANKLIN	ING0352_01	SALT CREEK	IMPAIRED BIOTIC COMMUNITIES
GREAT MIAMI RIVER	50800030502	FRANKLIN	ING0352_01	SALT CREEK	NUTRIENTS
GREAT MIAMI RIVER	50800030502	DECATUR	ING0352_T1003	RIGHTHAND FORK SALT CREEK	IMPAIRED BIOTIC COMMUNITIES
GREAT MIAMI RIVER	50800030505	FRANKLIN	ING0355_T1002	HARVEY BRANCH	IMPAIRED BIOTIC COMMUNITIES
GREAT MIAMI RIVER	50800030601	RIPLEY	ING0361_02	PIPE CREEK	DISSOLVED OXYGEN
GREAT MIAMI RIVER	50800030601	RIPLEY	ING0361_T1005	PIPE CREEK - UNNAMED TRIBUTARY	DISSOLVED OXYGEN
GREAT MIAMI RIVER	50800030602	FRANKLIN	ING0362_01	WHITEWATER CANAL	E. COLI
GREAT MIAMI RIVER	50800030602	FRANKLIN	ING0362_01	WHITEWATER CANAL	IMPAIRED BIOTIC COMMUNITIES
GREAT MIAMI RIVER	50800030605	FRANKLIN	ING0365_02	WHITEWATER CANAL	IMPAIRED BIOTIC COMMUNITIES
GREAT MIAMI RIVER	50800030605	FRANKLIN	ING0365_T1003	MCCARTY'S RUN	IMPAIRED BIOTIC COMMUNITIES
GREAT MIAMI RIVER	50800030801	DEARBORN	ING0381_01	BLUE CREEK	IMPAIRED BIOTIC COMMUNITIES
GREAT MIAMI RIVER	50800030801	DEARBORN	ING0381_01	BLUE CREEK	DISSOLVED OXYGEN
GREAT MIAMI RIVER	50800030802	FRANKLIN	ING0382_01	BLUE CREEK	IMPAIRED BIOTIC COMMUNITIES
GREAT MIAMI RIVER	50800030806	DEARBORN	ING0386_T1001	LOGAN CREEK	DISSOLVED OXYGEN
GREAT MIAMI RIVER	50800030806	FRANKLIN	ING0386_T1006A	CRANES RUN - UNNAMED TRIBUTARY	DISSOLVED OXYGEN
GREAT MIAMI RIVER	50800030807	FRANKLIN	ING0387_02	DRY FORK, WHITEWATER RIVER	IMPAIRED BIOTIC COMMUNITIES
UPPER ILLINOIS RIVER	71200011308	LAKE	INK01D8_T1008	WEST CREEK - UNNAMED TRIBUTARY	IMPAIRED BIOTIC COMMUNITIES
GREAT LAKES	71200030406	LAKE	INK0346_01	GRAND CALUMET RIVER	DISSOLVED OXYGEN
OHIO RIVER TRIBUTARIES	51401040805	CRAWFORD	INN0485_10	BLUE RIVER	IMPAIRED BIOTIC

					COMMUNITIES
OHIO RIVER TRIBUTARIES	51401040905	HARRISON	INN0495_01	BLUE RIVER	IMPAIRED BIOTIC COMMUNITIES
OHIO RIVER TRIBUTARIES	51401040905	HARRISON	INN0495_03	BLUE RIVER	IMPAIRED BIOTIC COMMUNITIES
PATOKA RIVER	51202090101	ORANGE	INP0911_01	PATOKA RIVER	E. COLI
PATOKA RIVER	51202090201	DUBOIS	INP0921_T1004	GRASSY FORK	E. COLI
PATOKA RIVER	51202090201	DUBOIS	INP0921_T1004	GRASSY FORK	NUTRIENTS
PATOKA RIVER	51202090201	DUBOIS	INP0921_T1004	GRASSY FORK	DISSOLVED OXYGEN
PATOKA RIVER	51202090202	DUBOIS	INP0922_T1001	FLAT CREEK	E. COLI
PATOKA RIVER	51202090302	DUBOIS	INP0932_01	BRUNER CREEK	E. COLI
PATOKA RIVER	51202090302	DUBOIS	INP0932_02	BRUNER CREEK	E. COLI
PATOKA RIVER	51202090302	DUBOIS	INP0932_T1001	SHORT CREEK	E. COLI
PATOKA RIVER	51202090303	DUBOIS	INP0933_T1001	INDIAN CREEK	E. COLI
PATOKA RIVER	51202090403	DUBOIS	INP0943_T1006	TEDER CREEK	E. COLI
PATOKA RIVER	51202090404	DUBOIS	INP0944_T1004	BUFFALO STREAM	E. COLI
PATOKA RIVER	51202090405	DUBOIS	INP0945_01	ELL CREEK	E. COLI
PATOKA RIVER	51202090404	DUBOIS	INP0945_01A	ELL CREEK - UNNAMED TRIBUTARY	E. COLI
PATOKA RIVER	51202090404	DUBOIS	INP0945_01B	ELL CREEK - UNNAMED TRIBUTARY	E. COLI
PATOKA RIVER	51202090406	DUBOIS	INP0946_T1003	ALTAR CREEK	E. COLI
PATOKA RIVER	51202090702	PIKE	INP0972_T1004	HONEY CREEK	IMPAIRED BIOTIC COMMUNITIES
PATOKA RIVER	51202090703	GIBSON	INP0973_01	PATOKA RIVER, SOUTH FORK	E. COLI
PATOKA RIVER	51202090703	PIKE	INP0973_T1005	TURKEY CREEK	IMPAIRED BIOTIC COMMUNITIES
OHIO RIVER TRIBUTARIES	50902030304	DEARBORN	INV0334_03	TANNERS CREEK	IMPAIRED BIOTIC COMMUNITIES
OHIO RIVER TRIBUTARIES	50902030402	DEARBORN	INV0342_01	SOUTH HOGAN CREEK	IMPAIRED BIOTIC COMMUNITIES
OHIO RIVER TRIBUTARIES	50902030403	DEARBORN	INV0343_01	SOUTH HOGAN CREEK	IMPAIRED BIOTIC COMMUNITIES
WHITE RIVER, WEST FORK	51202040201	RUSH	INW0421_01	LITTLE BLUE RIVER	DISSOLVED OXYGEN
WHITE RIVER, WEST FORK	51202040203	RUSH	INW0423_01	LITTLE BLUE RIVER	IMPAIRED BIOTIC COMMUNITIES
WHITE RIVER, WEST FORK	51202040203	RUSH	INW0423_01	LITTLE BLUE RIVER	DISSOLVED OXYGEN
WHITE RIVER, WEST FORK	51202040303	SHELBY	INW0433_01	BRANDYWINE CREEK	E. COLI
WHITE RIVER, WEST FORK	51202040401	HENRY	INW0441_01	SUGAR CREEK	E. COLI
WHITE RIVER, WEST FORK	51202040401	HENRY	INW0441_T1001	HENDRICKS BROOK	E. COLI
WHITE RIVER,	51202040401	HENRY	INW0441_T1002	GRAIN CREEK	E. COLI

WEST FORK					
WHITE RIVER, WEST FORK	51202040401	HENRY	INW0441_T1003	PEE DEE DITCH	E. COLI
WHITE RIVER, WEST FORK	51202040402	HANCOCK	INW0442_01	SUGAR CREEK	IMPAIRED BIOTIC COMMUNITIES
WHITE RIVER, WEST FORK	51202040504	MARION	INW0454_T1002	DOE CREEK	E. COLI
WHITE RIVER, WEST FORK	51202040701	SHELBY	INW0471_01	SNAIL CREEK	E. COLI
WHITE RIVER, WEST FORK	51202040701	JOHNSON	INW0471_T1001	SNODGRASS DITCH	E. COLI
WHITE RIVER, WEST FORK	51202040701	SHELBY	INW0471_T1002	SEXTON DITCH	DISSOLVED OXYGEN
WHITE RIVER, WEST FORK	51202040701	SHELBY	INW0471_T1002	SEXTON DITCH	E. COLI
WHITE RIVER, WEST FORK	51202060105	BARTHOLOMEW	INW0615_02	CLIFTY CREEK, FALL FORK	E. COLI
WHITE RIVER, WEST FORK	51202060105	BARTHOLOMEW	INW0615_03	CLIFTY CREEK, FALL FORK	E. COLI
WHITE RIVER, WEST FORK	51202060105	DECATUR	INW0615_T1002	CLIFTY CREEK, FALL FORK - UNNAMED TRIBUTARY	E. COLI
WHITE RIVER, WEST FORK	51202060105	DECATUR	INW0615_T1003	CLIFTY CREEK, FALL FORK - UNNAMED TRIBUTARY	E. COLI
WHITE RIVER, WEST FORK	51202060105	DECATUR	INW0615_T1004	CLIFTY CREEK, FALL FORK - UNNAMED TRIBUTARY	E. COLI
WHITE RIVER, WEST FORK	51202060105	DECATUR	INW0615_T1005	CLIFTY CREEK, MIDDLE FORK	E. COLI
WHITE RIVER, WEST FORK	51202060105	BARTHOLOMEW	INW0615_T1006	CLIFTY CREEK, MIDDLE FORK	E. COLI
WHITE RIVER, WEST FORK	51202060105	DECATUR	INW0615_T1006A	CLIFTY CREEK, MIDDLE FORK - UNNAMED TRIBUTARY	E. COLI
WHITE RIVER, WEST FORK	51202060302	DECATUR	INW0632_01	MUDDY FORK SAND CREEK	E. COLI
WHITE RIVER, WEST FORK	51202060302	DECATUR	INW0632_02	MUDDY FORK SAND CREEK	IMPAIRED BIOTIC COMMUNITIES
WHITE RIVER, WEST FORK	51202060302	DECATUR	INW0632_02	MUDDY FORK SAND CREEK	E. COLI
WHITE RIVER, WEST FORK	51202060302	DECATUR	INW0632_T1004	MUDDY FORK SAND CREEK - UNNAMED TRIBUTARY	E. COLI
WHITE RIVER, WEST FORK	51202060304	DECATUR	INW0634_01	SAND CREEK	IMPAIRED BIOTIC COMMUNITIES
WHITE RIVER, WEST FORK	51202060304	DECATUR	INW0634_01	SAND CREEK	E. COLI
WHITE RIVER, WEST FORK	51202060304	DECATUR	INW0634_T1006	SAND CREEK - UNNAMED TRIBUTARY	E. COLI
WHITE RIVER, WEST FORK	51202060304	DECATUR	INW0634_T1007	LOST FORK	E. COLI
WHITE RIVER, WEST FORK	51202060404	JACKSON	INW0644_02	WHITE CREEK	IMPAIRED BIOTIC COMMUNITIES
WHITE RIVER, WEST FORK	51202060404	JACKSON	INW0644_02	WHITE CREEK	E. COLI
WHITE RIVER, WEST FORK	51202060502	JACKSON	INW0652_01	WHITE RIVER, EAST FORK	E. COLI
WHITE RIVER, WEST FORK	51202070202	JENNINGS	INW0722_02	LITTLE GRAHAM CREEK	E. COLI
WHITE RIVER, WEST FORK	51202070204	JENNINGS	INW0724_02	GRAHAM CREEK	E. COLI
WHITE RIVER, WEST FORK	51202070605	JEFFERSON	INW0765_01	MUSCATATUCK RIVER	E. COLI
WHITE RIVER, WEST FORK	51202070605	SCOTT	INW0765_02	MUSCATATUCK RIVER	E. COLI
WHITE RIVER,	51202070701	JENNINGS	INW0771_01	VERNON FORK	E. COLI

WEST FORK				MUSCATATUCK RIVER	
WHITE RIVER, WEST FORK	51202070704	JACKSON	INW0774_03	MUTTON CREEK	E. COLI
WHITE RIVER, WEST FORK	51202070706	JACKSON	INW0776_01	VERNON FORK MUSCATATUCK RIVER	DISSOLVED OXYGEN
WHITE RIVER, WEST FORK	51202070803	SCOTT	INW0783_01	HONEY RUN	E. COLI
WHITE RIVER, WEST FORK	51202070803	SCOTT	INW0783_01	HONEY RUN	DISSOLVED OXYGEN
WHITE RIVER, WEST FORK	51202070803	SCOTT	INW0783_01	HONEY RUN	IMPAIRED BIOTIC COMMUNITIES
WHITE RIVER, WEST FORK	51202070803	WASHINGTON	INW0783_04	THOMAS DITCH	E. COLI
WHITE RIVER, WEST FORK	51202070803	WASHINGTON	INW0783_04	THOMAS DITCH	IMPAIRED BIOTIC COMMUNITIES
WHITE RIVER, WEST FORK	51202070803	WASHINGTON	INW0783_04	THOMAS DITCH	DISSOLVED OXYGEN
WHITE RIVER, WEST FORK	51202080101	WASHINGTON	INW0811_02	RUSH CREEK	DISSOLVED OXYGEN
WHITE RIVER, WEST FORK	51202080101	WASHINGTON	INW0811_02	RUSH CREEK	E. COLI
WHITE RIVER, WEST FORK	51202080402	JACKSON	INW0842_01	LITTLE SALT CREEK	E. COLI
WHITE RIVER, WEST FORK	51202080402	JACKSON	INW0842_02	LITTLE SALT CREEK	E. COLI
WHITE RIVER, WEST FORK	51202080404	BROWN	INW0844_01	SOUTH FORK SALT CREEK	DISSOLVED OXYGEN
WHITE RIVER, WEST FORK	51202080404	BROWN	INW0844_01	SOUTH FORK SALT CREEK	IMPAIRED BIOTIC COMMUNITIES
WHITE RIVER, WEST FORK	51202080902	LAWRENCE	INW0892_01	INDIAN CREEK	E. COLI
WHITE RIVER, WEST FORK	51202080902	LAWRENCE	INW0892_T1002	MITCHELL BRANCH	E. COLI
WHITE RIVER, WEST FORK	51202080903	LAWRENCE	INW0893_T1004	SPRING CREEK	E. COLI
WHITE RIVER, WEST FORK	51202081005	LAWRENCE	INW08A5_01	EAST FORK WHITE RIVER	E. COLI
WHITE RIVER, WEST FORK	51202081103	MARTIN	INW08B3_01	BOGGS CREEK	E. COLI
WHITE RIVER, WEST FORK	51202081305	ORANGE	INW08D5_01	LOST RIVER	IMPAIRED BIOTIC COMMUNITIES
WHITE RIVER, WEST FORK	51202081305	ORANGE	INW08D5_01	LOST RIVER	E. COLI
WHITE RIVER, WEST FORK	51202081502	DUBOIS	INW08F2_01	LOWER EAST FORK WHITE RIVER	E. COLI

ATTACHMENT 7

Category 5 Waters: Indiana's Draft 2016 303(d) List of Impaired Waters

BASIN	HYDROLOGIC UNIT CODE	COUNTY	ASSESSMENT UNIT ID	ASSESSMENT UNIT NAME	CAUSE OF IMPAIRMENT
GREAT LAKES	41000030401	STEUBEN	INA0341_01	WEST BRANCH FISH CREEK	E. COLI
GREAT LAKES	41000030401	STEUBEN	INA0341_01	WEST BRANCH FISH CREEK	IMPAIRED BIOTIC COMMUNITIES
GREAT LAKES	41000030401	STEUBEN	INA0341_02	WEST BRANCH FISH CREEK	IMPAIRED BIOTIC COMMUNITIES
GREAT LAKES	41000030401	STEUBEN	INA0341_02	WEST BRANCH FISH CREEK	E. COLI
GREAT LAKES	41000030402	STEUBEN	INA0342_01	FISH CREEK	E. COLI

GREAT LAKES	41000030402	STEUBEN	INA0342_T1003	FISH CREEK - UNNAMED TRIBUTARY	E. COLI
GREAT LAKES	41000030402	STEUBEN	INA0342_T1004	FISH CREEK - UNNAMED TRIBUTARY	E. COLI
GREAT LAKES	41000030404	DEKALB	INA0344_03	HIRAM SWEET DITCH	E. COLI
GREAT LAKES	41000030405	STEUBEN	INA0345_01	FISH CREEK	DISSOLVED OXYGEN
GREAT LAKES	41000030405	STEUBEN	INA0345_01	FISH CREEK	IMPAIRED BIOTIC COMMUNITIES
GREAT LAKES	41000030405	STEUBEN	INA0345_01	FISH CREEK	E. COLI
GREAT LAKES	41000030406	DEKALB	INA0346_01	FISH CREEK	E. COLI
GREAT LAKES	41000030406	DEKALB	INA0346_01	FISH CREEK	IMPAIRED BIOTIC COMMUNITIES
GREAT LAKES	41000030406	DEKALB	INA0346_02	FISH CREEK	E. COLI
GREAT LAKES	41000030406	DEKALB	INA0346_T1003	FISH CREEK - UNNAMED TRIBUTARY	IMPAIRED BIOTIC COMMUNITIES
GREAT LAKES	41000030502	DEKALB	INA0352_03	BIG RUN	E. COLI
GREAT LAKES	41000030502	DEKALB	INA0352_04	BIG RUN	E. COLI
GREAT LAKES	41000030502	DEKALB	INA0352_04	BIG RUN	IMPAIRED BIOTIC COMMUNITIES
GREAT LAKES	41000030502	DEKALB	INA0352_05	BIG RUN	IMPAIRED BIOTIC COMMUNITIES
GREAT LAKES	41000030505	DEKALB	INA0355_01	ST. JOSEPH RIVER	PCBS (FISH TISSUE)
GREAT LAKES	41000030506	DEKALB	INA0356_03	ST. JOSEPH RIVER	PCBS (FISH TISSUE)
GREAT LAKES	41000030601	DEKALB	INA0361_01	MCCULLOUGH DITCH	E. COLI
GREAT LAKES	41000030601	DEKALB	INA0361_01A	MCCULLOUGH DITCH - UPSTREAM INDIAN LAKE	E. COLI
GREAT LAKES	41000030601	DEKALB	INA0361_02	LEINS DITCH	E. COLI
GREAT LAKES	41000030601	DEKALB	INA0361_03	CEDAR CREEK	NUTRIENTS
GREAT LAKES	41000030601	DEKALB	INA0361_03	CEDAR CREEK	E. COLI
GREAT LAKES	41000030601	DEKALB	INA0361_04	CEDAR CREEK	E. COLI
GREAT LAKES	41000030601	DEKALB	INA0361_04	CEDAR CREEK	NUTRIENTS
GREAT LAKES	41000030601	DEKALB	INA0361_T1001	MCCULOUGH DITCH - UNNAMED TRIBUTARY	E. COLI
GREAT LAKES	41000030601	DEKALB	INA0361_T1002	MCCULOUGH DITCH - UNNAMED TRIBUTARY	E. COLI
GREAT LAKES	41000030602	DEKALB	INA0362_02	CEDAR CREEK	NUTRIENTS
GREAT LAKES	41000030602	DEKALB	INA0362_02	CEDAR CREEK	E. COLI
GREAT LAKES	41000030602	DEKALB	INA0362_03	CEDAR CREEK	NUTRIENTS
GREAT LAKES	41000030602	DEKALB	INA0362_03	CEDAR CREEK	E. COLI
GREAT LAKES	41000030602	DEKALB	INA0362_04	CEDAR CREEK	E. COLI
GREAT LAKES	41000030602	DEKALB	INA0362_04	CEDAR CREEK	NUTRIENTS
GREAT LAKES	41000030602	DEKALB	INA0362_T1004	SWARTZ DITCH	E. COLI
GREAT LAKES	41000030602	DEKALB	INA0363_03	CEDAR CREEK	NUTRIENTS
GREAT LAKES	41000030602	DEKALB	INA0363_03	CEDAR CREEK	E. COLI
GREAT LAKES	41000030603	DEKALB	INA0363_T1001	MATSON DITCH - UNNAMED TRIBUTARY	E. COLI
GREAT LAKES	41000030603	DEKALB	INA0363_T1001	MATSON DITCH - UNNAMED TRIBUTARY	IMPAIRED BIOTIC COMMUNITIES
GREAT LAKES	41000030604	DEKALB	INA0364_01	CEDAR CREEK	E. COLI
GREAT LAKES	41000030604	DEKALB	INA0364_01	CEDAR CREEK	PCBS (FISH TISSUE)
GREAT LAKES	41000030604	DEKALB	INA0364_02	CEDAR CREEK	PCBS (FISH TISSUE)
GREAT LAKES	41000030604	DEKALB	INA0364_02	CEDAR CREEK	E. COLI

GREAT LAKES	41000030604	DEKALB	INA0364_03	CEDAR CREEK	E. COLI
GREAT LAKES	41000030604	DEKALB	INA0364_03	CEDAR CREEK	PCBS (FISH TISSUE)
GREAT LAKES	41000030604	DEKALB	INA0364_04	CEDAR CREEK	PCBS (FISH TISSUE)
GREAT LAKES	41000030604	DEKALB	INA0364_04	CEDAR CREEK	E. COLI
GREAT LAKES	41000030604	DEKALB	INA0364_05	CEDAR CREEK	E. COLI
GREAT LAKES	41000030604	DEKALB	INA0364_05	CEDAR CREEK	PCBS (FISH TISSUE)
GREAT LAKES	41000030604	DEKALB	INA0364_06	CEDAR CREEK	E. COLI
GREAT LAKES	41000030604	DEKALB	INA0364_06	CEDAR CREEK	PCBS (FISH TISSUE)
GREAT LAKES	41000030604	DEKALB	INA0364_T1001	SMITH DITCH	E. COLI
GREAT LAKES	41000030604	DEKALB	INA0364_T1001	SMITH DITCH	IMPAIRED BIOTIC COMMUNITIES
GREAT LAKES	41000030604	DEKALB	INA0364_T1002	SMITH DITCH	E. COLI
GREAT LAKES	41000030702	DEKALB	INA0372_01	PECKHART DITCH	DISSOLVED OXYGEN
GREAT LAKES	41000030702	DEKALB	INA0372_01	PECKHART DITCH	E. COLI
GREAT LAKES	41000030702	DEKALB	INA0372_01	PECKHART DITCH	IMPAIRED BIOTIC COMMUNITIES
GREAT LAKES	41000030702	DEKALB	INA0372_02	DIEHL DITCH	E. COLI
GREAT LAKES	41000030702	DEKALB	INA0372_T1002	OBER DITCH	E. COLI
GREAT LAKES	41000030702	DEKALB	INA0372_T1002A	OBER DITCH	E. COLI
GREAT LAKES	41000030702	DEKALB	INA0372_T1003	OBER DITCH - UNNAMED TRIBUTARY	E. COLI
GREAT LAKES	41000030704	NOBLE	INA0374_03	BLACK CREEK	E. COLI
GREAT LAKES	41000030704	NOBLE	INA0374_04	BLACK CREEK	E. COLI
GREAT LAKES	41000030704	DEKALB	INA0374_05	BLACK CREEK	E. COLI
GREAT LAKES	41000030704	DEKALB	INA0374_05	BLACK CREEK	IMPAIRED BIOTIC COMMUNITIES
GREAT LAKES	41000030704	NOBLE	INA0374_T1008	BILGER DITCH	E. COLI
GREAT LAKES	41000030704	NOBLE	INA0374_T1009	WAHN DITCH	E. COLI
GREAT LAKES	41000030704	NOBLE	INA0374_T1010	BLACK CREEK - UNNAMED TRIBUTARY	E. COLI
GREAT LAKES	41000030705	DEKALB	INA0375_01	LITTLE CEDAR CREEK	E. COLI
GREAT LAKES	41000030705	DEKALB	INA0375_02	LITTLE CEDAR CREEK	E. COLI
GREAT LAKES	41000030705	DEKALB	INA0375_03	LITTLE CEDAR CREEK	E. COLI
GREAT LAKES	41000030705	DEKALB	INA0375_04	LITTLE CEDAR CREEK	E. COLI
GREAT LAKES	41000030705	DEKALB	INA0375_05	LITTLE CEDAR CREEK	E. COLI
GREAT LAKES	41000030705	DEKALB	INA0375_05	LITTLE CEDAR CREEK	IMPAIRED BIOTIC COMMUNITIES
GREAT LAKES	41000030705	ALLEN	INA0375_06	LITTLE CEDAR CREEK	E. COLI
GREAT LAKES	41000030705	ALLEN	INA0375_06	LITTLE CEDAR CREEK	IMPAIRED BIOTIC COMMUNITIES
GREAT LAKES	41000030705	DEKALB	INA0375_T1007	LITTLE CEDAR CREEK - UNNAMED TRIBUTARY	IMPAIRED BIOTIC COMMUNITIES
GREAT LAKES	41000030706	ALLEN	INA0376_02	WILLOW CREEK	E. COLI
GREAT LAKES	41000030706	ALLEN	INA0376_03	WILLOW CREEK	E. COLI
GREAT LAKES	41000030706	ALLEN	INA0376_T1004	KRUMLAUF BRANCH	E. COLI
GREAT LAKES	41000030707	DEKALB	INA0377_01	CEDAR CREEK	PCBS (FISH TISSUE)
GREAT LAKES	41000030707	DEKALB	INA0377_01	CEDAR CREEK	E. COLI
GREAT LAKES	41000030707	DEKALB	INA0377_02	CEDAR CREEK	E. COLI
GREAT LAKES	41000030707	DEKALB	INA0377_02	CEDAR CREEK	PCBS (FISH TISSUE)
GREAT LAKES	41000030707	DEKALB	INA0377_03	CEDAR CREEK	E. COLI

GREAT LAKES	41000030707	DEKALB	INA0377_03	CEDAR CREEK	IMPAIRED BIOTIC COMMUNITIES
GREAT LAKES	41000030707	DEKALB	INA0377_03	CEDAR CREEK	PCBS (FISH TISSUE)
GREAT LAKES	41000030707	ALLEN	INA0377_04	CEDAR CREEK	E. COLI
GREAT LAKES	41000030707	ALLEN	INA0377_04	CEDAR CREEK	IMPAIRED BIOTIC COMMUNITIES
GREAT LAKES	41000030707	ALLEN	INA0377_04	CEDAR CREEK	PCBS (FISH TISSUE)
GREAT LAKES	41000030707	DEKALB	INA0377_T1001	GARRETT CITY DITCH	E. COLI
GREAT LAKES	41000030707	DEKALB	INA0377_T1002	DOSCH DITCH	IMPAIRED BIOTIC COMMUNITIES
GREAT LAKES	41000030707	DEKALB	INA0377_T1002	DOSCH DITCH	NUTRIENTS
GREAT LAKES	41000030802	DEKALB	INA0382_01	ST. JOSEPH RIVER	E. COLI
GREAT LAKES	41000030802	DEKALB	INA0382_01	ST. JOSEPH RIVER	PCBS (FISH TISSUE)
GREAT LAKES	41000030802	DEKALB	INA0382_T1001	DAVIS DITCH	PCBS (FISH TISSUE)
GREAT LAKES	41000030803	ALLEN	INA0383_01	ST. JOSEPH RIVER	E. COLI
GREAT LAKES	41000030803	ALLEN	INA0383_T1003	BOGER DITCH	E. COLI
GREAT LAKES	41000030806	ALLEN	INA0386_01	ST. JOSEPH RIVER	IMPAIRED BIOTIC COMMUNITIES
GREAT LAKES	41000030806	ALLEN	INA0386_01	ST. JOSEPH RIVER	PCBS (FISH TISSUE)
GREAT LAKES	41000030806	ALLEN	INA0386_02	ST. JOSEPH RIVER	PCBS (FISH TISSUE)
GREAT LAKES	41000030806	ALLEN	INA0386_03	ST. JOSEPH RIVER	PCBS (FISH TISSUE)
GREAT LAKES	4100003090020	DEKALB	INA0392_01	PECKHART DITCH (HEADWATERS)	DISSOLVED OXYGEN
GREAT LAKES	4100003090020	DEKALB	INA0392_01	PECKHART DITCH (HEADWATERS)	IMPAIRED BIOTIC COMMUNITIES
GREAT LAKES	4100003020010	STEUBEN	INA03P1002_00	CLEAR LAKE	TOTAL MERCURY (FISH TISSUE)
GREAT LAKES	4100003020010	STEUBEN	INA03P1002_00	CLEAR LAKE	PCBS (FISH TISSUE)
GREAT LAKES	4100003050040	STEUBEN	INA03P1011_00	HAMILTON LAKE	PCBS (FISH TISSUE)
GREAT LAKES	4100003050040	STEUBEN	INA03P1011_00	HAMILTON LAKE	PHOSPHORUS
GREAT LAKES	4100003070050	ALLEN	INA03P1024_00	CEDARVILLE RESERVOIR	E. COLI
GREAT LAKES	4100003070050	ALLEN	INA03P1024_00	CEDARVILLE RESERVOIR	ALGAE
GREAT LAKES	4100003070050	ALLEN	INA03P1024_00	CEDARVILLE RESERVOIR	TASTE AND ODOR
GREAT LAKES	4100003070050	ALLEN	INA03P1024_00	CEDARVILLE RESERVOIR	PCBS (FISH TISSUE)
GREAT LAKES	4100003100040	ALLEN	INA03P1044_00	ST. JOSEPH RESERVOIR	E. COLI
GREAT LAKES	4100003100040	ALLEN	INA03P1044_00	ST. JOSEPH RESERVOIR	PCBS (FISH TISSUE)
GREAT LAKES	41000040305	ADAMS	INA0435_01	ST. MARY'S RIVER	IMPAIRED BIOTIC COMMUNITIES
GREAT LAKES	41000040305	ADAMS	INA0435_T1001	ST. MARY'S RIVER - UNNAMED TRIBUTARY	IMPAIRED BIOTIC COMMUNITIES
GREAT LAKES	41000040402	ADAMS	INA0442_01	GATES DITCH	NUTRIENTS
GREAT LAKES	41000040403	ADAMS	INA0443_T1001	FUCH DITCH	IMPAIRED BIOTIC COMMUNITIES
GREAT LAKES	41000040403	ADAMS	INA0443_T1001	FUCH DITCH	NUTRIENTS
GREAT LAKES	41000040406	ADAMS	INA0446_T1004	MARTZ CREEK	NUTRIENTS

GREAT LAKES	41000040406	ADAMS	INA0446_T1005	RUPPERT DITCH	NUTRIENTS
GREAT LAKES	41000040407	ADAMS	INA0447_01	BORUM RUN	IMPAIRED BIOTIC COMMUNITIES
GREAT LAKES	41000040407	ADAMS	INA0447_T1004	BLUHM DITCH	IMPAIRED BIOTIC COMMUNITIES
GREAT LAKES	41000040407	ADAMS	INA0447_T1005	HAHNERT DITCH	IMPAIRED BIOTIC COMMUNITIES
GREAT LAKES	41000040407	ADAMS	INA0447_T1006	HESSLER DITCH	IMPAIRED BIOTIC COMMUNITIES
GREAT LAKES	41000040407	ADAMS	INA0447_T1007	MILLER DITCH	IMPAIRED BIOTIC COMMUNITIES
GREAT LAKES	41000040408	ADAMS	INA0448_01	ST. MARYS RIVER	NUTRIENTS
GREAT LAKES	41000040408	ADAMS	INA0448_02	ST. MARYS RIVER	NUTRIENTS
GREAT LAKES	41000040408	ADAMS	INA0448_T1006	AYERS DITCH	IMPAIRED BIOTIC COMMUNITIES
GREAT LAKES	41000040408	ADAMS	INA0448_T1007	BROWN DITCH	IMPAIRED BIOTIC COMMUNITIES
GREAT LAKES	41000040408	ADAMS	INA0448_T1008	KOOS DITCH	DISSOLVED OXYGEN
GREAT LAKES	41000040504	ADAMS	INA0454_01	ST. MARYS RIVER	IMPAIRED BIOTIC COMMUNITIES
GREAT LAKES	41000040504	ADAMS	INA0454_01	ST. MARYS RIVER	NUTRIENTS
GREAT LAKES	41000040604	ALLEN	INA0464_01	ST. MARYS RIVER	NUTRIENTS
GREAT LAKES	41000040604	ALLEN	INA0464_02	ST. MARYS RIVER	NUTRIENTS
GREAT LAKES	41000040604	ALLEN	INA0464_03	ST. MARYS RIVER	NUTRIENTS
GREAT LAKES	41000040605	ALLEN	INA0465_03	SPY RUN CREEK	IMPAIRED BIOTIC COMMUNITIES
GREAT LAKES	41000040605	ALLEN	INA0465_T1003	LOWTHER NEUHAUS DITCH	IMPAIRED BIOTIC COMMUNITIES
GREAT LAKES	41000040606	ALLEN	INA0466_01	ST. MARYS RIVER	NUTRIENTS
GREAT LAKES	41000040606	ALLEN	INA0466_02	ST. MARYS RIVER	NUTRIENTS
GREAT LAKES	41000040606	ALLEN	INA0466_02	ST. MARYS RIVER	PCBS (FISH TISSUE)
GREAT LAKES	41000040606	ALLEN	INA0466_03	ST. MARYS RIVER	NUTRIENTS
GREAT LAKES	41000040606	ALLEN	INA0466_03	ST. MARYS RIVER	PCBS (FISH TISSUE)
GREAT LAKES	41000040606	ALLEN	INA0466_04	ST. MARYS RIVER	NUTRIENTS
GREAT LAKES	41000040606	ALLEN	INA0466_04	ST. MARYS RIVER	PCBS (FISH TISSUE)
GREAT LAKES	41000040606	ALLEN	INA0466_05	ST. MARYS RIVER	NUTRIENTS
GREAT LAKES	41000040606	ALLEN	INA0466_05	ST. MARYS RIVER	PCBS (FISH TISSUE)
GREAT LAKES	41000040606	ALLEN	INA0466_06	ST. MARYS RIVER	NUTRIENTS
GREAT LAKES	41000040606	ALLEN	INA0466_06	ST. MARYS RIVER	PCBS (FISH TISSUE)
GREAT LAKES	41000040606	ALLEN	INA0466_07	ST. MARYS RIVER	PCBS (FISH TISSUE)
GREAT LAKES	41000040606	ALLEN	INA0466_07	ST. MARYS RIVER	NUTRIENTS
GREAT LAKES	41000040606	ALLEN	INA0466_08	ST. MARYS RIVER	PCBS (FISH TISSUE)
GREAT LAKES	41000040606	ALLEN	INA0466_08	ST. MARYS RIVER	NUTRIENTS
GREAT LAKES	41000040606	RIPLEY	INA0466_T1001	JUNK DITCH	PCBS (FISH TISSUE)
GREAT LAKES	41000040606	RIPLEY	INA0466_T1003	JUNK DITCH	PCBS (FISH TISSUE)
GREAT LAKES	41000050102	JEFFERSON	INA0512_01	MAUMEE RIVER	PCBS (FISH

					TISSUE)
GREAT LAKES	41000050102	RIPLEY	INA0512_01	MAUMEE RIVER	NUTRIENTS
GREAT LAKES	41000050102	RIPLEY	INA0512_01	MAUMEE RIVER	IMPAIRED BIOTIC COMMUNITIES
GREAT LAKES	41000050102	JEFFERSON	INA0512_02	MAUMEE RIVER	IMPAIRED BIOTIC COMMUNITIES
GREAT LAKES	41000050102	RIPLEY	INA0512_02	MAUMEE RIVER	NUTRIENTS
GREAT LAKES	41000050102	RIPLEY	INA0512_02	MAUMEE RIVER	PCBS (FISH TISSUE)
GREAT LAKES	41000050102	JEFFERSON	INA0512_03	MAUMEE RIVER	PCBS (FISH TISSUE)
GREAT LAKES	41000050102	JEFFERSON	INA0512_03	MAUMEE RIVER	NUTRIENTS
GREAT LAKES	41000050102	JEFFERSON	INA0512_04	MAUMEE RIVER	NUTRIENTS
GREAT LAKES	41000050102	JEFFERSON	INA0512_04	MAUMEE RIVER	PCBS (FISH TISSUE)
GREAT LAKES	41000050102	CLARK	INA0512_05	MAUMEE RIVER	PCBS (FISH TISSUE)
GREAT LAKES	41000050102	CLARK	INA0512_05	MAUMEE RIVER	NUTRIENTS
GREAT LAKES	41000050103	CLARK	INA0513_01	MAUMEE RIVER	PCBS (FISH TISSUE)
GREAT LAKES	41000050103	CLARK	INA0513_01	MAUMEE RIVER	IMPAIRED BIOTIC COMMUNITIES
GREAT LAKES	41000050104	CLARK	INA0514_01	BLACK CREEK	E. COLI
GREAT LAKES	41000050104	CLARK	INA0514_01	BLACK CREEK	IMPAIRED BIOTIC COMMUNITIES
GREAT LAKES	41000050104	CLARK	INA0514_01	BLACK CREEK	NUTRIENTS
GREAT LAKES	41000050104	CLARK	INA0514_T1001	BLACK CREEK	E. COLI
GREAT LAKES	41000050104	CLARK	INA0514_T1002	BLACK CREEK - UNNAMED TRIBUTARY	E. COLI
GREAT LAKES	41000050105	CLARK	INA0515_01	MAUMEE RIVER	PCBS (FISH TISSUE)
GREAT LAKES	41000050105	CLARK	INA0515_02	MAUMEE RIVER	NUTRIENTS
GREAT LAKES	41000050105	CLARK	INA0515_02	MAUMEE RIVER	PCBS (FISH TISSUE)
GREAT LAKES	41000050106	CLARK	INA0516_01	MAUMEE RIVER	NUTRIENTS
GREAT LAKES	41000050106	CLARK	INA0516_01	MAUMEE RIVER	PCBS (FISH TISSUE)
GREAT LAKES	41000050202	WASHINGTON	INA0522_01	MAUMEE RIVER	NUTRIENTS
GREAT LAKES	41000050202	WASHINGTON	INA0522_01	MAUMEE RIVER	PCBS (FISH TISSUE)
GREAT LAKES	41000050202	WASHINGTON	INA0522_T1002	HAMM INTERCEPTOR DITCH	NUTRIENTS
GREAT LAKES	41000050202	WASHINGTON	INA0522_T1002	HAMM INTERCEPTOR DITCH	IMPAIRED BIOTIC COMMUNITIES
GREAT LAKES	41000050203	CRAWFORD	INA0523_01	HAMM INTERCEPTOR DITCH	IMPAIRED BIOTIC COMMUNITIES
GREAT LAKES	41000050203	CRAWFORD	INA0523_01	HAMM INTERCEPTOR DITCH	NUTRIENTS
GREAT LAKES	41000050203	PIKE	INA0523_T1001	SOWERS DITCH	IMPAIRED BIOTIC COMMUNITIES
GREAT LAKES	41000050203	CRAWFORD	INA0523_T1001	SOWERS DITCH	NUTRIENTS
GREAT LAKES	41000050203	PIKE	INA0523_T1002	JACKSON NUMBER TWO DITCH	IMPAIRED BIOTIC COMMUNITIES
GREAT LAKES	41000050203	DEARBORN	INA0523_T1002	JACKSON NUMBER TWO DITCH	NUTRIENTS
GREAT LAKES	41000050203	DEARBORN	INA0523_T1003	JACKSON DITCH	IMPAIRED BIOTIC COMMUNITIES

GREAT LAKES	41000050203	DEARBORN	INA0523_T1003	JACKSON DITCH	NUTRIENTS
GREAT LAKES	41000050203	DEARBORN	INA0523_T1004	HAMM DITCH	E. COLI
GREAT LAKES	41000050203	DEARBORN	INA0523_T1005	KNAPP DITCH	NUTRIENTS
GREAT LAKES	41000050203	DEARBORN	INA0523_T1005	KNAPP DITCH	IMPAIRED BIOTIC COMMUNITIES
GREAT LAKES	41000071203	ALLEN	INA07C3_T1006	GROMEAUX DITCH	IMPAIRED BIOTIC COMMUNITIES
GREAT LAKES	41000071204	ALLEN	INA07C4_01	FLATROCK CREEK	IMPAIRED BIOTIC COMMUNITIES
GREAT LAKES	41000071204	ALLEN	INA07C4_03	FLATROCK CREEK	DISSOLVED OXYGEN
GREAT LAKES	41000071204	ALLEN	INA07C4_03	FLATROCK CREEK	IMPAIRED BIOTIC COMMUNITIES
GREAT LAKES	41000071204	ALLEN	INA07C4_T1003	BROWN DITCH	IMPAIRED BIOTIC COMMUNITIES
GREAT LAKES	41000071204	BROWN	INA07C4_T1004	BROWN DITCH	IMPAIRED BIOTIC COMMUNITIES
UPPER WABASH RIVER	51201010403	OWEN	INB0143_01	BEAR CREEK	E. COLI
UPPER WABASH RIVER	51201010501	HENDRICKS	INB0151_02	WABASH RIVER	IMPAIRED BIOTIC COMMUNITIES
UPPER WABASH RIVER	51201010502	HENDRICKS	INB0152_03	WABASH RIVER	PCBS (FISH TISSUE)
UPPER WABASH RIVER	51201010502	HENDRICKS	INB0152_03	WABASH RIVER	NUTRIENTS
UPPER WABASH RIVER	51201010502	HENDRICKS	INB0152_03	WABASH RIVER	E. COLI
UPPER WABASH RIVER	51201010502	HENDRICKS	INB0152_T1004	WABASH RIVER - UNNAMED TRIBUTARY	E. COLI
UPPER WABASH RIVER	51201010502	PUTNAM	INB0152_T1004	WABASH RIVER - UNNAMED TRIBUTARY	NUTRIENTS
UPPER WABASH RIVER	51201010502	CLAY	INB0152_T1005	SWITZER DITCH	E. COLI
UPPER WABASH RIVER	51201010502	CLAY	INB0152_T1005	SWITZER DITCH	NUTRIENTS
UPPER WABASH RIVER	51201010502	CLAY	INB0152_T1006	BREWSTER DITCH	NUTRIENTS
UPPER WABASH RIVER	51201010502	CLAY	INB0152_T1006	BREWSTER DITCH	E. COLI
UPPER WABASH RIVER	51201010601	RUSH	INB0161_02	WABASH RIVER	PCBS (FISH TISSUE)
UPPER WABASH RIVER	51201010602	RUSH	INB0162_01	WABASH RIVER	PCBS (FISH TISSUE)
UPPER WABASH RIVER	51201010602	SHELBY	INB0162_T1008	THREEMILE CREEK	PCBS (FISH TISSUE)
UPPER WABASH RIVER	51201010603	RUSH	INB0163_01	SIXMILE CREEK	E. COLI
UPPER WABASH	51201010604	HANCOCK	INB0164_01	WABASH RIVER	PCBS (FISH TISSUE)

RIVER					
UPPER WABASH RIVER	51201010604	HANCOCK	INB0164_T1006	MEYER LAKE OUTLET	PCBS (FISH TISSUE)
UPPER WABASH RIVER	51201010701	SHELBY	INB0171_01	ROCK CREEK	E. COLI
UPPER WABASH RIVER	51201010701	HANCOCK	INB0171_01	ROCK CREEK	IMPAIRED BIOTIC COMMUNITIES
UPPER WABASH RIVER	51201010704	SHELBY	INB0174_01	ROCK CREEK	E. COLI
UPPER WABASH RIVER	51201010704	SHELBY	INB0174_01	ROCK CREEK	PCBS (FISH TISSUE)
UPPER WABASH RIVER	51201010704	SHELBY	INB0174_02	ROCK CREEK	PCBS (FISH TISSUE)
UPPER WABASH RIVER	51201010704	SHELBY	INB0174_T1006	WHITELOCK DITCH	PCBS (FISH TISSUE)
UPPER WABASH RIVER	51201010704	WELLS	INB0174_T1007	REDDING DITCH	PCBS (FISH TISSUE)
UPPER WABASH RIVER	51201010704	HUNTINGTON	INB0174_T1008	ROCK CREEK - UNNAMED TRIBUTARY	PCBS (FISH TISSUE)
UPPER WABASH RIVER	51201010704	HUNTINGTON	INB0174_T1009	ELKENBERRY DITCH	PCBS (FISH TISSUE)
UPPER WABASH RIVER	51201010801	WELLS	INB0181_01	WABASH RIVER	PCBS (FISH TISSUE)
UPPER WABASH RIVER	51201010902	WELLS	INB0192_01	EIGHTMILE CREEK	E. COLI
UPPER WABASH RIVER	51201010902	WELLS	INB0192_01	EIGHTMILE CREEK	IMPAIRED BIOTIC COMMUNITIES
UPPER WABASH RIVER	51201010904	HUNTINGTON	INB0194_01	EIGHTMILE CREEK	IMPAIRED BIOTIC COMMUNITIES
UPPER WABASH RIVER	51201011001	ALLEN	INB01A1_01	SEEGAR DITCH	DISSOLVED OXYGEN
UPPER WABASH RIVER	51201011001	ALLEN	INB01A1_01	SEEGAR DITCH	E. COLI
UPPER WABASH RIVER	51201011001	ALLEN	INB01A1_T1001	SEEGAR DITCH - UNNAMED TRIBUTARY	E. COLI
UPPER WABASH RIVER	51201011001	ALLEN	INB01A1_T1002	SEEGAR DITCH - UNNAMED TRIBUTARY	E. COLI
UPPER WABASH RIVER	51201011005	ALLEN	INB01A5_03	ABOITE CREEK	E. COLI
UPPER WABASH RIVER	51201011005	WHITLEY	INB01A5_T1007	BIG INDIAN CREEK	E. COLI
UPPER WABASH RIVER	51201011005	WHITLEY	INB01A5_T1007	BIG INDIAN CREEK	IMPAIRED BIOTIC COMMUNITIES
UPPER WABASH RIVER	51201011006	HUNTINGTON	INB01A6_T1002	CALF CREEK	IMPAIRED BIOTIC COMMUNITIES
UPPER WABASH RIVER	51201011006	HUNTINGTON	INB01A6_T1002	CALF CREEK	E. COLI
UPPER	51201011006	HUNTINGTON	INB01A6_T1005	ABOITE CREEK - UNNAMED	E. COLI

WABASH RIVER				TRIBUTARY	
UPPER WABASH RIVER	51201011103	HUNTINGTON	INB01B3_01	LITTLE RIVER	E. COLI
UPPER WABASH RIVER	51201011103	HUNTINGTON	INB01B3_01	LITTLE RIVER	NUTRIENTS
UPPER WABASH RIVER	51201011103	HUNTINGTON	INB01B3_T1001	MUD CREEK	E. COLI
UPPER WABASH RIVER	51201011103	HUNTINGTON	INB01B3_T1001	MUD CREEK	IMPAIRED BIOTIC COMMUNITIES
UPPER WABASH RIVER	51201011201	HUNTINGTON	INB01C1_01	WEST BRANCH CLEAR CREEK	E. COLI
UPPER WABASH RIVER	51201011201	HUNTINGTON	INB01C1_01	WEST BRANCH CLEAR CREEK	NUTRIENTS
UPPER WABASH RIVER	51201011302	WABASH	INB01D2_02	SILVER CREEK	E. COLI
UPPER WABASH RIVER	51201011302	HUNTINGTON	INB01D2_T1008	NIEMAN CREEK	E. COLI
UPPER WABASH RIVER	51201011303	HUNTINGTON	INB01D3_01	WABASH RIVER	IMPAIRED BIOTIC COMMUNITIES
UPPER WABASH RIVER	51201011303	HUNTINGTON	INB01D3_01	WABASH RIVER	PCBS (FISH TISSUE)
UPPER WABASH RIVER	51201011303	HUNTINGTON	INB01D3_02	WABASH RIVER	PCBS (FISH TISSUE)
UPPER WABASH RIVER	51201011303	HUNTINGTON	INB01D3_03	WABASH RIVER	PCBS (FISH TISSUE)
UPPER WABASH RIVER	51201011305	WABASH	INB01D5_01	WABASH RIVER	PCBS (FISH TISSUE)
UPPER WABASH RIVER	51201011401	WABASH	INB01E1_01	WABASH RIVER	PCBS (FISH TISSUE)
UPPER WABASH RIVER	51201011403	WABASH	INB01E3_01	WABASH RIVER	PCBS (FISH TISSUE)
UPPER WABASH RIVER	51201011405	WABASH	INB01E5_01	WABASH RIVER	PCBS (FISH TISSUE)
UPPER WABASH RIVER	51201011406	MIAMI	INB01E6_01	WABASH RIVER	PCBS (FISH TISSUE)
UPPER WABASH RIVER	51201011407	MIAMI	INB01E7_01	WABASH RIVER	PCBS (FISH TISSUE)
UPPER WABASH RIVER	51201011502	GRANT	INB01F2_01	PIPE CREEK	IMPAIRED BIOTIC COMMUNITIES
UPPER WABASH RIVER	51201011504	MIAMI	INB01F4_01	HONEY CREEK	IMPAIRED BIOTIC COMMUNITIES
UPPER WABASH RIVER	51201011504	MIAMI	INB01F4_01	HONEY CREEK	E. COLI
UPPER WABASH RIVER	51201011505	MIAMI	INB01F5_02	PIPE CREEK	E. COLI
UPPER WABASH RIVER	51201011506	MIAMI	INB01F6_01	PIPE CREEK	E. COLI

UPPER WABASH RIVER	51201011506	MIAMI	INB01F6_T1001	GRAFF DITCH	E. COLI
UPPER WABASH RIVER	51201011506	MIAMI	INB01F6_T1002	LESHER DITCH	E. COLI
UPPER WABASH RIVER	51201011506	MIAMI	INB01F6_T1003	PIPE CREEK - UNNAMED TRIBUTARY	E. COLI
UPPER WABASH RIVER	51201011507	MIAMI	INB01F7_01	PIPE CREEK	PCBS (FISH TISSUE)
UPPER WABASH RIVER	51201011507	MIAMI	INB01F7_01	PIPE CREEK	E. COLI
UPPER WABASH RIVER	51201011507	CASS	INB01F7_02	PIPE CREEK	PCBS (FISH TISSUE)
UPPER WABASH RIVER	51201011507	CASS	INB01F7_T1005	BEAR CREEK	PCBS (FISH TISSUE)
UPPER WABASH RIVER	51201011601	MIAMI	INB01G1_01	LITTLE PIPE CREEK	IMPAIRED BIOTIC COMMUNITIES
UPPER WABASH RIVER	51201011602	MIAMI	INB01G2_02	WABASH RIVER	PCBS (FISH TISSUE)
UPPER WABASH RIVER	51201011602	MIAMI	INB01G2_03	WABASH RIVER	PCBS (FISH TISSUE)
UPPER WABASH RIVER	51201011603	CASS	INB01G3_01	WABASH RIVER	PCBS (FISH TISSUE)
UPPER WABASH RIVER	51201011603	CASS	INB01G3_02	WABASH RIVER	PCBS (FISH TISSUE)
UPPER WABASH RIVER	51201011603	CASS	INB01G3_03	WABASH RIVER	PCBS (FISH TISSUE)
UPPER WABASH RIVER	5120101090010	HUNTINGTON	INB01P1008_00	HUNTINGTON LAKE	PCBS (FISH TISSUE)
UPPER WABASH RIVER	51201020102	JAY	INB0212_02	LITTLE SALAMONIE RIVER	IMPAIRED BIOTIC COMMUNITIES
UPPER WABASH RIVER	51201020105	JAY	INB0215_02	SALAMONIE RIVER	NUTRIENTS
UPPER WABASH RIVER	51201020105	JAY	INB0215_02	SALAMONIE RIVER	E. COLI
UPPER WABASH RIVER	51201020105	JAY	INB0215_02	SALAMONIE RIVER	CHLORIDE
UPPER WABASH RIVER	51201020105	JAY	INB0215_02	SALAMONIE RIVER	PCBS (FISH TISSUE)
UPPER WABASH RIVER	51201020108	JAY	INB0218_02	SALAMONIE RIVER	PCBS (FISH TISSUE)
UPPER WABASH RIVER	51201020201	JAY	INB0221_04	SALAMONIE RIVER	PCBS (FISH TISSUE)
UPPER WABASH RIVER	51201020202	JAY	INB0222_03	SALAMONIE RIVER	PCBS (FISH TISSUE)
UPPER WABASH RIVER	51201020203	BLACKFORD	INB0223_01	SALAMONIE RIVER	E. COLI
UPPER WABASH	51201020203	BLACKFORD	INB0223_01	SALAMONIE RIVER	PCBS (FISH TISSUE)

RIVER					
UPPER WABASH RIVER	51201020301	WELLS	INB0231_01	SALAMONIE RIVER	E. COLI
UPPER WABASH RIVER	51201020301	WELLS	INB0231_01	SALAMONIE RIVER	PCBS (FISH TISSUE)
UPPER WABASH RIVER	51201020303	WELLS	INB0233_01	SALAMONIE RIVER	E. COLI
UPPER WABASH RIVER	51201020303	WELLS	INB0233_01	SALAMONIE RIVER	PCBS (FISH TISSUE)
UPPER WABASH RIVER	51201020306	WELLS	INB0236_01	SALAMONIE RIVER	PCBS (FISH TISSUE)
UPPER WABASH RIVER	51201020401	HUNTINGTON	INB0241_03	SALAMONIE RIVER	PCBS (FISH TISSUE)
UPPER WABASH RIVER	51201020401	HUNTINGTON	INB0241_T1014	SALAMONIE RIVER - UNNAMED TRIBUTARY	IMPAIRED BIOTIC COMMUNITIES
UPPER WABASH RIVER	51201020403	HUNTINGTON	INB0243_02	MAJENCIA CREEK	NUTRIENTS
UPPER WABASH RIVER	51201020403	HUNTINGTON	INB0243_02	MAJENCIA CREEK	IMPAIRED BIOTIC COMMUNITIES
UPPER WABASH RIVER	51201020405	HUNTINGTON	INB0245_04	SALAMONIE RIVER	E. COLI
UPPER WABASH RIVER	51201020405	HUNTINGTON	INB0245_04	SALAMONIE RIVER	PCBS (FISH TISSUE)
UPPER WABASH RIVER	51201020406	WABASH	INB0246_01	SALAMONIE RIVER (BELOW DAM)	PCBS (FISH TISSUE)
UPPER WABASH RIVER	5120102040080	HUNTINGTON	INB02P1007_00	SALAMONIE RESERVOIR	PCBS (FISH TISSUE)
UPPER WABASH RIVER	5120102040080	WABASH	INB02P1009_00	HOMINY RIDGE LAKE	TOTAL MERCURY (FISH TISSUE)
UPPER WABASH RIVER	51201030101	RANDOLPH	INB0311_02	LITTLE MISSISSINEWA RIVER	PCBS (FISH TISSUE)
UPPER WABASH RIVER	51201030101	RANDOLPH	INB0311_02	LITTLE MISSISSINEWA RIVER	E. COLI
UPPER WABASH RIVER	51201030101	RANDOLPH	INB0311_T1002	SHELLEY DITCH	E. COLI
UPPER WABASH RIVER	51201030101	RANDOLPH	INB0311_T1002	SHELLEY DITCH	PCBS (FISH TISSUE)
UPPER WABASH RIVER	51201030101	RANDOLPH	INB0311_T1003	GETTINGER DITCH	PCBS (FISH TISSUE)
UPPER WABASH RIVER	51201030102	RANDOLPH	INB0312_01	MISSISSINEWA RIVER	PCBS (FISH TISSUE)
UPPER WABASH RIVER	51201030102	RANDOLPH	INB0312_T1003	MISSISSINEWA RIVER - UNNAMED TRIBUTARY	E. COLI
UPPER WABASH RIVER	51201030102	RANDOLPH	INB0312_T1004	MITCHELL DITCH	E. COLI
UPPER WABASH RIVER	51201030102	RANDOLPH	INB0312_T1005	MISSISSINEWA RIVER - UNNAMED TRIBUTARY	E. COLI
UPPER	51201030102	RANDOLPH	INB0312_T1006	MISSISSINEWA RIVER -	E. COLI

WABASH RIVER				UNNAMED TRIBUTARY	
UPPER WABASH RIVER	51201030102	RANDOLPH	INB0312_T1007	MISSISSINEWA RIVER - UNNAMED TRIBUTARY	E. COLI
UPPER WABASH RIVER	51201030103	RANDOLPH	INB0313_01	MISSISSINEWA RIVER	PCBS (FISH TISSUE)
UPPER WABASH RIVER	51201030103	RANDOLPH	INB0313_T1005	HARSHMAN CREEK	IMPAIRED BIOTIC COMMUNITIES
UPPER WABASH RIVER	51201030103	RANDOLPH	INB0313_T1005	HARSHMAN CREEK	E. COLI
UPPER WABASH RIVER	51201030103	RANDOLPH	INB0313_T1006	LOWS BRANCH	E. COLI
UPPER WABASH RIVER	51201030104	RANDOLPH	INB0314_02	MISSISSINEWA RIVER	PCBS (FISH TISSUE)
UPPER WABASH RIVER	51201030105	RANDOLPH	INB0315_01	MISSISSINEWA RIVER	PCBS (FISH TISSUE)
UPPER WABASH RIVER	51201030105	RANDOLPH	INB0315_T1005	MISSISSINEWA RIVER - UNNAMED TRIBUTARY	E. COLI
UPPER WABASH RIVER	51201030203	RANDOLPH	INB0323_01	MISSISSINEWA RIVER	E. COLI
UPPER WABASH RIVER	51201030203	RANDOLPH	INB0323_01	MISSISSINEWA RIVER	PCBS (FISH TISSUE)
UPPER WABASH RIVER	51201030203	RANDOLPH	INB0323_02	MISSISSINEWA RIVER	PCBS (FISH TISSUE)
UPPER WABASH RIVER	51201030204	RANDOLPH	INB0324_T1002	ELKHORN CREEK	IMPAIRED BIOTIC COMMUNITIES
UPPER WABASH RIVER	51201030204	RANDOLPH	INB0324_T1002	ELKHORN CREEK	E. COLI
UPPER WABASH RIVER	51201030206	RANDOLPH	INB0326_01	MISSISSINEWA RIVER	PCBS (FISH TISSUE)
UPPER WABASH RIVER	51201030301	BLACKFORD	INB0331_T1001	LITTLE LICK CREEK	E. COLI
UPPER WABASH RIVER	51201030302	BLACKFORD	INB0332_01	BIG LICK CREEK	E. COLI
UPPER WABASH RIVER	51201030302	BLACKFORD	INB0332_02	BIG LICK CREEK	E. COLI
UPPER WABASH RIVER	51201030302	BLACKFORD	INB0332_T1003	TOWNSAND LUCAS DITCH	E. COLI
UPPER WABASH RIVER	51201030402	DELAWARE	INB0342_01	MISSISSINEWA RIVER	E. COLI
UPPER WABASH RIVER	51201030402	DELAWARE	INB0342_01	MISSISSINEWA RIVER	PCBS (FISH TISSUE)
UPPER WABASH RIVER	51201030404	DELAWARE	INB0344_01	MISSISSINEWA RIVER	E. COLI
UPPER WABASH RIVER	51201030404	DELAWARE	INB0344_01	MISSISSINEWA RIVER	PCBS (FISH TISSUE)
UPPER WABASH RIVER	51201030501	DELAWARE	INB0351_01	MISSISSINEWA RIVER	PCBS (FISH TISSUE)

UPPER WABASH RIVER	51201030501	DELAWARE	INB0351_01	MISSISSINEWA RIVER	IMPAIRED BIOTIC COMMUNITIES
UPPER WABASH RIVER	51201030501	DELAWARE	INB0351_01	MISSISSINEWA RIVER	E. COLI
UPPER WABASH RIVER	51201030502	GRANT	INB0352_01	MISSISSINEWA RIVER	E. COLI
UPPER WABASH RIVER	51201030502	GRANT	INB0352_01	MISSISSINEWA RIVER	PCBS (FISH TISSUE)
UPPER WABASH RIVER	51201030508	GRANT	INB0358_01	DEER CREEK	E. COLI
UPPER WABASH RIVER	51201030508	GRANT	INB0358_02	DEER CREEK	E. COLI
UPPER WABASH RIVER	51201030510	GRANT	INB035A_02	MISSISSINEWA RIVER	E. COLI
UPPER WABASH RIVER	51201030510	GRANT	INB035A_02	MISSISSINEWA RIVER	PCBS (FISH TISSUE)
UPPER WABASH RIVER	51201030510	GRANT	INB035A_03	MISSISSINEWA RIVER	E. COLI
UPPER WABASH RIVER	51201030510	GRANT	INB035A_03	MISSISSINEWA RIVER	PCBS (FISH TISSUE)
UPPER WABASH RIVER	51201030511	GRANT	INB035B_01	MISSISSINEWA RIVER	E. COLI
UPPER WABASH RIVER	51201030511	GRANT	INB035B_01	MISSISSINEWA RIVER	PCBS (FISH TISSUE)
UPPER WABASH RIVER	51201030511	GRANT	INB035B_T1003	BOOTS CREEK	IMPAIRED BIOTIC COMMUNITIES
UPPER WABASH RIVER	51201030511	GRANT	INB035B_T1004	MASSEY CREEK	IMPAIRED BIOTIC COMMUNITIES
UPPER WABASH RIVER	51201030601	GRANT	INB0361_01	MISSISSINEWA RIVER	PCBS (FISH TISSUE)
UPPER WABASH RIVER	51201030601	GRANT	INB0361_01	MISSISSINEWA RIVER	E. COLI
UPPER WABASH RIVER	51201030601	GRANT	INB0361_02	MISSISSINEWA RIVER	E. COLI
UPPER WABASH RIVER	51201030601	GRANT	INB0361_02	MISSISSINEWA RIVER	PCBS (FISH TISSUE)
UPPER WABASH RIVER	51201030602	GRANT	INB0362_01	METOCINAH CREEK	E. COLI
UPPER WABASH RIVER	51201030606	MIAMI	INB0366_01	MISSISSINEWA RIVER	PCBS (FISH TISSUE)
UPPER WABASH RIVER	51201030606	MIAMI	INB0366_01	MISSISSINEWA RIVER	IMPAIRED BIOTIC COMMUNITIES
UPPER WABASH RIVER	5120103060090	WABASH	INB03P1022_00	MISSISSINEWA RESERVOIR	PCBS (FISH TISSUE)
UPPER WABASH RIVER	51201040101	NOBLE	INB0411_03	BLUE RIVER	IMPAIRED BIOTIC COMMUNITIES
UPPER WABASH	51201040101	NOBLE	INB0411_T1003	HOSLER DITCH	DISSOLVED OXYGEN

RIVER					
UPPER WABASH RIVER	51201040101	NOBLE	INB0411_T1003	HOSLER DITCH	IMPAIRED BIOTIC COMMUNITIES
UPPER WABASH RIVER	51201040101	WHITLEY	INB0411_T1004	GROWCOCK BRANCH	IMPAIRED BIOTIC COMMUNITIES
UPPER WABASH RIVER	51201040101	WHITLEY	INB0411_T1004	GROWCOCK BRANCH	DISSOLVED OXYGEN
UPPER WABASH RIVER	51201040101	NOBLE	INB0411_T1005	BLUE RIVER - UNNAMED TRIBUTARY	IMPAIRED BIOTIC COMMUNITIES
UPPER WABASH RIVER	51201040101	WHITLEY	INB0411_T1006	BLUE RIVER - UNNAMED TRIBUTARY	IMPAIRED BIOTIC COMMUNITIES
UPPER WABASH RIVER	51201040102	WHITLEY	INB0412_04	BLUE RIVER	IMPAIRED BIOTIC COMMUNITIES
UPPER WABASH RIVER	51201040102	WHITLEY	INB0412_T1006	MALONEY DITCH	NUTRIENTS
UPPER WABASH RIVER	51201040102	WHITLEY	INB0412_T1006	MALONEY DITCH	DISSOLVED OXYGEN
UPPER WABASH RIVER	51201040102	WHITLEY	INB0412_T1006	MALONEY DITCH	IMPAIRED BIOTIC COMMUNITIES
UPPER WABASH RIVER	51201040102	WHITLEY	INB0412_T1008	EMERICK DITCH	IMPAIRED BIOTIC COMMUNITIES
UPPER WABASH RIVER	51201040103	WHITLEY	INB0413_T1008	THORN CREEK	DISSOLVED OXYGEN
UPPER WABASH RIVER	51201040103	WHITLEY	INB0413_T1008	THORN CREEK	IMPAIRED BIOTIC COMMUNITIES
UPPER WABASH RIVER	51201040103	WHITLEY	INB0413_T1009	COLE DITCH	IMPAIRED BIOTIC COMMUNITIES
UPPER WABASH RIVER	51201040104	WHITLEY	INB0414_04	BLUE RIVER	IMPAIRED BIOTIC COMMUNITIES
UPPER WABASH RIVER	51201040104	WHITLEY	INB0414_04	BLUE RIVER	E. COLI
UPPER WABASH RIVER	51201040104	WHITLEY	INB0414_05	BLUE RIVER	E. COLI
UPPER WABASH RIVER	51201040104	WHITLEY	INB0414_T1003	BLUE BABE BRANCH	IMPAIRED BIOTIC COMMUNITIES
UPPER WABASH RIVER	51201040104	WHITLEY	INB0414_T1004	PHILLIPS DITCH	IMPAIRED BIOTIC COMMUNITIES
UPPER WABASH RIVER	51201040201	ALLEN	INB0421_01	EEL RIVER	IMPAIRED BIOTIC COMMUNITIES
UPPER WABASH RIVER	51201040201	ALLEN	INB0421_T1001	BENWARD DITCH	AMMONIA
UPPER WABASH RIVER	51201040201	ALLEN	INB0421_T1001	BENWARD DITCH	DISSOLVED OXYGEN
UPPER WABASH RIVER	51201040201	ALLEN	INB0421_T1001	BENWARD DITCH	IMPAIRED BIOTIC COMMUNITIES
UPPER WABASH RIVER	51201040201	ALLEN	INB0421_T1001	BENWARD DITCH	NUTRIENTS
UPPER	51201040201	ALLEN	INB0421_T1002	SHOAFF DAWSON DITCH	IMPAIRED

WABASH RIVER					BIOTIC COMMUNITIES
UPPER WABASH RIVER	51201040202	ALLEN	INB0422_02	EEL RIVER	IMPAIRED BIOTIC COMMUNITIES
UPPER WABASH RIVER	51201040202	ALLEN	INB0422_02	EEL RIVER	PCBS (FISH TISSUE)
UPPER WABASH RIVER	51201040202	ALLEN	INB0422_T1002	JOHNSON DITCH	DISSOLVED OXYGEN
UPPER WABASH RIVER	51201040202	ALLEN	INB0422_T1002	JOHNSON DITCH	IMPAIRED BIOTIC COMMUNITIES
UPPER WABASH RIVER	51201040202	ALLEN	INB0422_T1003	JOHNSON DITCH	NUTRIENTS
UPPER WABASH RIVER	51201040202	ALLEN	INB0422_T1003	JOHNSON DITCH	DISSOLVED OXYGEN
UPPER WABASH RIVER	51201040202	ALLEN	INB0422_T1003	JOHNSON DITCH	IMPAIRED BIOTIC COMMUNITIES
UPPER WABASH RIVER	51201040202	ALLEN	INB0422_T1004	JOHNSON DITCH - UNNAMED TRIBUTARY	DISSOLVED OXYGEN
UPPER WABASH RIVER	51201040202	ALLEN	INB0422_T1005	JOHNSON DRAIN	IMPAIRED BIOTIC COMMUNITIES
UPPER WABASH RIVER	51201040202	ALLEN	INB0422_T1005	JOHNSON DRAIN	NUTRIENTS
UPPER WABASH RIVER	51201040202	ALLEN	INB0422_T1005	JOHNSON DRAIN	DISSOLVED OXYGEN
UPPER WABASH RIVER	51201040203	WHITLEY	INB0423_01	EEL RIVER	E. COLI
UPPER WABASH RIVER	51201040203	WHITLEY	INB0423_01	EEL RIVER	PCBS (FISH TISSUE)
UPPER WABASH RIVER	51201040203	WHITLEY	INB0423_T1010	SMITH DITCH	IMPAIRED BIOTIC COMMUNITIES
UPPER WABASH RIVER	51201040203	WHITLEY	INB0423_T1012	KRIDER DITCH	IMPAIRED BIOTIC COMMUNITIES
UPPER WABASH RIVER	51201040203	WHITLEY	INB0423_T1013	EEL RIVER - UNNAMED TRIBUTARY	IMPAIRED BIOTIC COMMUNITIES
UPPER WABASH RIVER	51201040204	WHITLEY	INB0424_04	EEL RIVER	E. COLI
UPPER WABASH RIVER	51201040204	WHITLEY	INB0424_04	EEL RIVER	IMPAIRED BIOTIC COMMUNITIES
UPPER WABASH RIVER	51201040204	WHITLEY	INB0424_04	EEL RIVER	PCBS (FISH TISSUE)
UPPER WABASH RIVER	51201040204	WHITLEY	INB0424_T1001	SOLON DITCH	IMPAIRED BIOTIC COMMUNITIES
UPPER WABASH RIVER	51201040205	WHITLEY	INB0425_01	GANGWER DITCH	DISSOLVED OXYGEN
UPPER WABASH RIVER	51201040205	WHITLEY	INB0425_01	GANGWER DITCH	IMPAIRED BIOTIC COMMUNITIES
UPPER WABASH RIVER	51201040205	WHITLEY	INB0425_01	GANGWER DITCH	NUTRIENTS

UPPER WABASH RIVER	51201040205	WHITLEY	INB0425_02	GANGWER DITCH	IMPAIRED BIOTIC COMMUNITIES
UPPER WABASH RIVER	51201040205	ALLEN	INB0425_T1001	REHLING DITCH	DISSOLVED OXYGEN
UPPER WABASH RIVER	51201040205	WHITLEY	INB0425_T1002	KERCH DITCH	IMPAIRED BIOTIC COMMUNITIES
UPPER WABASH RIVER	51201040301	WHITLEY	INB0431_03	SPRING CREEK	IMPAIRED BIOTIC COMMUNITIES
UPPER WABASH RIVER	51201040301	WHITLEY	INB0431_T1004	JONES BRANCH	IMPAIRED BIOTIC COMMUNITIES
UPPER WABASH RIVER	51201040301	WHITLEY	INB0431_T1005	SPRING CREEK - UNNAMED TRIBUTARY	IMPAIRED BIOTIC COMMUNITIES
UPPER WABASH RIVER	51201040301	WHITLEY	INB0431_T1007	SCHUMAN DITCH	IMPAIRED BIOTIC COMMUNITIES
UPPER WABASH RIVER	51201040301	WHITLEY	INB0431_T1009	ELON MAYNARD DITCH	DISSOLVED OXYGEN
UPPER WABASH RIVER	51201040302	WHITLEY	INB0432_06	SPRING CREEK	E. COLI
UPPER WABASH RIVER	51201040302	WHITLEY	INB0432_06	SPRING CREEK	IMPAIRED BIOTIC COMMUNITIES
UPPER WABASH RIVER	51201040302	WHITLEY	INB0432_07	SPRING CREEK	E. COLI
UPPER WABASH RIVER	51201040302	WHITLEY	INB0432_07	SPRING CREEK	IMPAIRED BIOTIC COMMUNITIES
UPPER WABASH RIVER	51201040302	WHITLEY	INB0432_T1007	KALER BRANCH	IMPAIRED BIOTIC COMMUNITIES
UPPER WABASH RIVER	51201040302	WHITLEY	INB0432_T1010	KING BRANCH	IMPAIRED BIOTIC COMMUNITIES
UPPER WABASH RIVER	51201040302	WHITLEY	INB0432_T1011	COMPTON DITCH	IMPAIRED BIOTIC COMMUNITIES
UPPER WABASH RIVER	51201040302	WHITLEY	INB0432_T1012	SCHOENAUER DITCH	IMPAIRED BIOTIC COMMUNITIES
UPPER WABASH RIVER	51201040302	WHITLEY	INB0432_T1013	CLEAR CREEK	E. COLI
UPPER WABASH RIVER	51201040302	WHITLEY	INB0432_T1013	CLEAR CREEK	IMPAIRED BIOTIC COMMUNITIES
UPPER WABASH RIVER	51201040303	WHITLEY	INB0433_03	SUGAR CREEK	IMPAIRED BIOTIC COMMUNITIES
UPPER WABASH RIVER	51201040303	WHITLEY	INB0433_04	SUGAR CREEK	E. COLI
UPPER WABASH RIVER	51201040303	WHITLEY	INB0433_T1011	HUFFMAN BRANCH	E. COLI
UPPER WABASH RIVER	51201040303	WHITLEY	INB0433_T1011	HUFFMAN BRANCH	IMPAIRED BIOTIC COMMUNITIES
UPPER WABASH RIVER	51201040303	WHITLEY	INB0433_T1012	GABLE DITCH	E. COLI
UPPER WABASH	51201040303	WHITLEY	INB0433_T1013	SUGAR CREEK - UNNAMED TRIBUTARY	E. COLI

RIVER					
UPPER WABASH RIVER	51201040303	WHITLEY	INB0433_T1014	SUGAR CREEK - UNNAMED TRIBUTARY	IMPAIRED BIOTIC COMMUNITIES
UPPER WABASH RIVER	51201040303	WHITLEY	INB0433_T1014	SUGAR CREEK - UNNAMED TRIBUTARY	E. COLI
UPPER WABASH RIVER	51201040304	WHITLEY	INB0434_04	EEL RIVER	IMPAIRED BIOTIC COMMUNITIES
UPPER WABASH RIVER	51201040304	WHITLEY	INB0434_04	EEL RIVER	PCBS (FISH TISSUE)
UPPER WABASH RIVER	51201040304	WHITLEY	INB0434_05	EEL RIVER	PCBS (FISH TISSUE)
UPPER WABASH RIVER	51201040304	WHITLEY	INB0434_06	EEL RIVER	PCBS (FISH TISSUE)
UPPER WABASH RIVER	51201040304	WHITLEY	INB0434_T1008	COUNTY FARM DITCH	IMPAIRED BIOTIC COMMUNITIES
UPPER WABASH RIVER	51201040304	WHITLEY	INB0434_T1009	EEL RIVER - UNNAMED TRIBUTARY	IMPAIRED BIOTIC COMMUNITIES
UPPER WABASH RIVER	51201040304	WHITLEY	INB0434_T1011	STONY CREEK	E. COLI
UPPER WABASH RIVER	51201040304	WHITLEY	INB0434_T1011	STONY CREEK	IMPAIRED BIOTIC COMMUNITIES
UPPER WABASH RIVER	51201040304	WHITLEY	INB0434_T1012	EEL RIVER-UNNAMED TRIBUTARY	E. COLI
UPPER WABASH RIVER	51201040401	WHITLEY	INB0441_01	EEL RIVER	E. COLI
UPPER WABASH RIVER	51201040401	WHITLEY	INB0441_01	EEL RIVER	PCBS (FISH TISSUE)
UPPER WABASH RIVER	51201040402	KOSCIUSKO	INB0442_01	EEL RIVER	PCBS (FISH TISSUE)
UPPER WABASH RIVER	51201040403	KOSCIUSKO	INB0443_01	EEL RIVER	PCBS (FISH TISSUE)
UPPER WABASH RIVER	51201040403	WHITLEY	INB0443_T1011	WHEELER CREEK	E. COLI
UPPER WABASH RIVER	51201040403	WHITLEY	INB0443_T1011	WHEELER CREEK	IMPAIRED BIOTIC COMMUNITIES
UPPER WABASH RIVER	51201040404	WABASH	INB0444_01	EEL RIVER	PCBS (FISH TISSUE)
UPPER WABASH RIVER	51201040407	WABASH	INB0447_01	EEL RIVER	E. COLI
UPPER WABASH RIVER	51201040407	WABASH	INB0447_01	EEL RIVER	PCBS (FISH TISSUE)
UPPER WABASH RIVER	51201040407	WABASH	INB0447_02	EEL RIVER	E. COLI
UPPER WABASH RIVER	51201040407	WABASH	INB0447_02	EEL RIVER	IMPAIRED BIOTIC COMMUNITIES
UPPER WABASH RIVER	51201040407	WABASH	INB0447_02	EEL RIVER	PCBS (FISH TISSUE)
UPPER	51201040407	KOSCIUSKO	INB0447_T1001	SWANK CREEK	E. COLI

WABASH RIVER					
UPPER WABASH RIVER	51201040407	KOSCIUSKO	INB0447_T1002	SWANK CREEK - UNNAMED TRIBUTARY	E. COLI
UPPER WABASH RIVER	51201040501	WABASH	INB0451_02	SILVER CREEK	E. COLI
UPPER WABASH RIVER	51201040501	WABASH	INB0451_T1003	SILVER CREEK - UNNAMED TRIBUTARY	E. COLI
UPPER WABASH RIVER	51201040501	WABASH	INB0451_T1004	SILVER CREEK - UNNAMED TRIBUTARY	E. COLI
UPPER WABASH RIVER	51201040501	MIAMI	INB0451_T1005	SILVER CREEK - UNNAMED TRIBUTARY	E. COLI
UPPER WABASH RIVER	51201040501	WABASH	INB0451_T1006	NORDMAN DITCH	E. COLI
UPPER WABASH RIVER	51201040502	WABASH	INB0452_01	EEL RIVER	E. COLI
UPPER WABASH RIVER	51201040502	WABASH	INB0452_01	EEL RIVER	PCBS (FISH TISSUE)
UPPER WABASH RIVER	51201040503	WABASH	INB0453_01	BEARGRASS CREEK	E. COLI
UPPER WABASH RIVER	51201040503	WABASH	INB0453_02	BEARGRASS CREEK	E. COLI
UPPER WABASH RIVER	51201040505	WABASH	INB0455_02	SQUIRREL CREEK	E. COLI
UPPER WABASH RIVER	51201040505	MIAMI	INB0455_T1002	SQUIRREL CREEK - UNNAMED TRIBUTARY	E. COLI
UPPER WABASH RIVER	51201040505	MIAMI	INB0455_T1003	SQUIRREL CREEK - UNNAMED TRIBUTARY	E. COLI
UPPER WABASH RIVER	51201040506	MIAMI	INB0458_01	PAW PAW CREEK	E. COLI
UPPER WABASH RIVER	51201040506	MIAMI	INB0458_02	PAW PAW CREEK	E. COLI
UPPER WABASH RIVER	51201040509	WABASH	INB0459_01	EEL RIVER	E. COLI
UPPER WABASH RIVER	51201040509	WABASH	INB0459_01	EEL RIVER	PCBS (FISH TISSUE)
UPPER WABASH RIVER	51201040509	WABASH	INB0459_02	EEL RIVER	E. COLI
UPPER WABASH RIVER	51201040509	WABASH	INB0459_02	EEL RIVER	PCBS (FISH TISSUE)
UPPER WABASH RIVER	51201040509	MIAMI	INB0459_03	EEL RIVER	PCBS (FISH TISSUE)
UPPER WABASH RIVER	51201040509	MIAMI	INB0459_03	EEL RIVER	E. COLI
UPPER WABASH RIVER	51201040601	MIAMI	INB0461_01	EEL RIVER	PCBS (FISH TISSUE)
UPPER WABASH RIVER	51201040601	MIAMI	INB0461_T1005	FLOWERS CREEK	DISSOLVED OXYGEN

UPPER WABASH RIVER	51201040601	MIAMI	INB0461_T1005	FLOWERS CREEK	IMPAIRED BIOTIC COMMUNITIES
UPPER WABASH RIVER	51201040601	MIAMI	INB0461_T1005	FLOWERS CREEK	NUTRIENTS
UPPER WABASH RIVER	51201040603	MIAMI	INB0463_01	EEL RIVER	PCBS (FISH TISSUE)
UPPER WABASH RIVER	51201040603	MIAMI	INB0463_01	EEL RIVER	E. COLI
UPPER WABASH RIVER	51201040603	MIAMI	INB0463_02	EEL RIVER	E. COLI
UPPER WABASH RIVER	51201040603	MIAMI	INB0463_02	EEL RIVER	PCBS (FISH TISSUE)
UPPER WABASH RIVER	51201040603	MIAMI	INB0463_T1001	WASHONIS CREEK	E. COLI
UPPER WABASH RIVER	51201040603	MIAMI	INB0463_T1002	EEL RIVER - UNNAMED TRIBUTARY	E. COLI
UPPER WABASH RIVER	51201040603	MIAMI	INB0463_T1003	EEL RIVER - UNNAMED TRIBUTARY	E. COLI
UPPER WABASH RIVER	51201040701	CASS	INB0471_01	TWELVE MILE CREEK, EAST BRANCH	E. COLI
UPPER WABASH RIVER	51201040704	CASS	INB0474_02	EEL RIVER	PCBS (FISH TISSUE)
UPPER WABASH RIVER	51201040704	MIAMI	INB0474_T1008	EEL RIVER - UNNAMED TRIBUTARY	IMPAIRED BIOTIC COMMUNITIES
UPPER WABASH RIVER	51201040705	CASS	INB0475_01	EEL RIVER	PCBS (FISH TISSUE)
UPPER WABASH RIVER	51201040705	CASS	INB0475_01	EEL RIVER	FREE CYANIDE
UPPER WABASH RIVER	51201040705	CASS	INB0475_01	EEL RIVER	E. COLI
UPPER WABASH RIVER	51201040705	CASS	INB0475_02	EEL RIVER	PCBS (FISH TISSUE)
UPPER WABASH RIVER	51201040705	CASS	INB0475_T1001	MUD BRANCH	E. COLI
UPPER WABASH RIVER	51201040705	CASS	INB0475_T1002	EEL RIVER - UNNAMED TRIBUTARY	E. COLI
UPPER WABASH RIVER	51201040705	CASS	INB0475_T1003	SPRING CREEK	E. COLI
UPPER WABASH RIVER	5120104020020	WHITLEY	INB04P1032_00	BLUE LAKE	PHOSPHORUS
UPPER WABASH RIVER	5120104020030	WHITLEY	INB04P1033_00	LITTLE CEDAR LAKE	PHOSPHORUS
UPPER WABASH RIVER	5120104020030	WHITLEY	INB04P1035_00	SHRINER LAKE	IMPAIRED BIOTIC COMMUNITIES
UPPER WABASH RIVER	5120104030040	WHITLEY	INB04P1037_00	LARWILL LAKE	PHOSPHORUS
UPPER WABASH	5120104050020	KOSCIUSKO	INB04P1040_00	NORTH LITTLE LAKE	PHOSPHORUS

RIVER					
UPPER WABASH RIVER	5120104050020	KOSCIUSKO	INB04P1050_00	SILVER LAKE	PHOSPHORUS
UPPER WABASH RIVER	51201050103	CASS	INB0513_T1002	GALBREATH DITCH	IMPAIRED BIOTIC COMMUNITIES
UPPER WABASH RIVER	51201050104	CASS	INB0514_02	WABASH RIVER	PCBS (FISH TISSUE)
UPPER WABASH RIVER	51201050104	CASS	INB0514_T1007	GOOSE CREEK	E. COLI
UPPER WABASH RIVER	51201050104	CASS	INB0514_T1008	WABASH RIVER - UNNAMED TRIBUTARY	E. COLI
UPPER WABASH RIVER	51201050104	CASS	INB0514_T1009	WABASH RIVER - UNNAMED TRIBUTARY	E. COLI
UPPER WABASH RIVER	51201050104	CASS	INB0514_T1010	WABASH RIVER - UNNAMED TRIBUTARY	E. COLI
UPPER WABASH RIVER	51201050104	CASS	INB0514_T1011	WABASH RIVER - UNNAMED TRIBUTARY	E. COLI
UPPER WABASH RIVER	51201050104	CASS	INB0514_T1012	WABASH RIVER - UNNAMED TRIBUTARY	E. COLI
UPPER WABASH RIVER	51201050104	CASS	INB0514_T1013	WABASH RIVER - UNNAMED TRIBUTARY	E. COLI
UPPER WABASH RIVER	51201050104	CASS	INB0514_T1014	WABASH RIVER - UNNAMED TRIBUTARY	E. COLI
UPPER WABASH RIVER	51201050104	CASS	INB0514_T1015	GRANTS RUN	E. COLI
UPPER WABASH RIVER	51201050205	CARROLL	INB0525_01	ROCK CREEK	E. COLI
UPPER WABASH RIVER	51201050205	CARROLL	INB0525_T1004	ROCK CREEK - UNNAMED TRIBUTARY	E. COLI
UPPER WABASH RIVER	51201050206	CARROLL	INB0526_01	WABASH RIVER	PCBS (FISH TISSUE)
UPPER WABASH RIVER	51201050303	CARROLL	INB0533_01	WABASH RIVER	PCBS (FISH TISSUE)
UPPER WABASH RIVER	51201050303	CARROLL	INB0533_T1002	PLEASANT RUN	E. COLI
UPPER WABASH RIVER	51201050303	CARROLL	INB0533_T1003	TANNERY BRANCH	E. COLI
UPPER WABASH RIVER	51201050401	HOWARD	INB0541_01	DEER CREEK	NUTRIENTS
UPPER WABASH RIVER	51201050401	HOWARD	INB0541_01	DEER CREEK	E. COLI
UPPER WABASH RIVER	51201050401	HOWARD	INB0541_01	DEER CREEK	IMPAIRED BIOTIC COMMUNITIES
UPPER WABASH RIVER	51201050501	HOWARD	INB0551_01	LITTLE DEER CREEK	NUTRIENTS
UPPER WABASH RIVER	51201050501	HOWARD	INB0551_01	LITTLE DEER CREEK	E. COLI
UPPER	51201050501	HOWARD	INB0551_01	LITTLE DEER CREEK	IMPAIRED

WABASH RIVER					BIOTIC COMMUNITIES
UPPER WABASH RIVER	51201050503	CARROLL	INB0553_01	LITTLE DEER CREEK	E. COLI
UPPER WABASH RIVER	51201050504	CARROLL	INB0554_01	PAINT CREEK	E. COLI
UPPER WABASH RIVER	51201050504	CARROLL	INB0554_T1001	PRICE PLANK DITCH	E. COLI
UPPER WABASH RIVER	51201050504	CARROLL	INB0554_T1002	COHEE DITCH	E. COLI
UPPER WABASH RIVER	51201050506	CARROLL	INB0556_01	BACHELOR RUN	E. COLI
UPPER WABASH RIVER	51201050506	CARROLL	INB0556_T1001	KUNS DITCH	E. COLI
UPPER WABASH RIVER	51201050506	CARROLL	INB0556_T1002	SHIRAR DITCH	E. COLI
UPPER WABASH RIVER	51201050506	CARROLL	INB0556_T1003	BACHELOR RUN - UNNAMED TRIBUTARY	E. COLI
UPPER WABASH RIVER	51201050507	CASS	INB0557_01	DEER CREEK	E. COLI
UPPER WABASH RIVER	51201050507	CARROLL	INB0557_03	DEER CREEK	E. COLI
UPPER WABASH RIVER	51201050507	CARROLL	INB0557_03	DEER CREEK	PCBS (FISH TISSUE)
UPPER WABASH RIVER	51201050507	CARROLL	INB0557_T1005	DEER CREEK - UNNAMED TRIBUTARY	E. COLI
UPPER WABASH RIVER	51201050508	CARROLL	INB0558_01	DEER CREEK	E. COLI
UPPER WABASH RIVER	51201050508	CARROLL	INB0558_01	DEER CREEK	PCBS (FISH TISSUE)
UPPER WABASH RIVER	51201050508	CARROLL	INB0558_02	DEER CREEK	PCBS (FISH TISSUE)
UPPER WABASH RIVER	5120105050080	CARROLL	INB0558_T1008	DEER CREEK (AT CAMDEN)	E. COLI
UPPER WABASH RIVER	51201050601	CARROLL	INB0561_01	SUGAR CREEK	E. COLI
UPPER WABASH RIVER	51201050601	TIPPECANOE	INB0561_02	SUGAR CREEK	E. COLI
UPPER WABASH RIVER	51201050601	CARROLL	INB0561_T1001	SUGAR CREEK, BRANCH ONE	E. COLI
UPPER WABASH RIVER	51201050601	CARROLL	INB0561_T1002	HUGHES DITCH	E. COLI
UPPER WABASH RIVER	51201050601	CARROLL	INB0561_T1003	LITTLE SUGAR CREEK	E. COLI
UPPER WABASH RIVER	51201050601	TIPPECANOE	INB0561_T1004	SUGAR CREEK - UNNAMED TRIBUTARY	E. COLI
UPPER WABASH RIVER	51201050602	TIPPECANOE	INB0562_01	WABASH RIVER	PCBS (FISH TISSUE)

UPPER WABASH RIVER	51201050603	TIPPECANOE	INB0563_01	WABASH RIVER	IMPAIRED BIOTIC COMMUNITIES
UPPER WABASH RIVER	51201050603	TIPPECANOE	INB0563_01	WABASH RIVER	PCBS (FISH TISSUE)
UPPER WABASH RIVER	51201050603	CARROLL	INB0563_T1001	BUCK CREEK DITCH	IMPAIRED BIOTIC COMMUNITIES
UPPER WABASH RIVER	51201050603	CARROLL	INB0563_T1001	BUCK CREEK DITCH	E. COLI
UPPER WABASH RIVER	51201050603	TIPPECANOE	INB0563_T1002	BUCK CREEK	IMPAIRED BIOTIC COMMUNITIES
UPPER WABASH RIVER	51201050603	TIPPECANOE	INB0563_T1002	BUCK CREEK	E. COLI
UPPER WABASH RIVER	51201050603	TIPPECANOE	INB0563_T1003	BUCK CREEK - UNNAMED TRIBUTARY	E. COLI
UPPER WABASH RIVER	51201050603	TIPPECANOE	INB0563_T1003	BUCK CREEK - UNNAMED TRIBUTARY	IMPAIRED BIOTIC COMMUNITIES
UPPER WABASH RIVER	51201060103	NOBLE	INB0613_03	TIPPECANOE RIVER	NUTRIENTS
UPPER WABASH RIVER	51201060103	NOBLE	INB0613_03	TIPPECANOE RIVER	E. COLI
UPPER WABASH RIVER	51201060103	NOBLE	INB0613_03	TIPPECANOE RIVER	DISSOLVED OXYGEN
UPPER WABASH RIVER	51201060104	KOSCIUSKO	INB0614_01	GRASSY CREEK	IMPAIRED BIOTIC COMMUNITIES
UPPER WABASH RIVER	51201060105	WHITLEY	INB0615_T1001	GAFF DITCH	E. COLI
UPPER WABASH RIVER	51201060105	WHITLEY	INB0615_T1001	GAFF DITCH	IMPAIRED BIOTIC COMMUNITIES
UPPER WABASH RIVER	51201060202	KOSCIUSKO	INB0622_01	DEEDS CREEK	E. COLI
UPPER WABASH RIVER	51201060205	KOSCIUSKO	INB0625_01	TIPPECANOE RIVER	PCBS (FISH TISSUE)
UPPER WABASH RIVER	51201060205	KOSCIUSKO	INB0625_02	TIPPECANOE RIVER	PCBS (FISH TISSUE)
UPPER WABASH RIVER	51201060301	KOSCIUSKO	INB0631_T1001	SLOAN DITCH	E. COLI
UPPER WABASH RIVER	51201060302	KOSCIUSKO	INB0632_01	TIPPECANOE RIVER	E. COLI
UPPER WABASH RIVER	51201060302	KOSCIUSKO	INB0632_01	TIPPECANOE RIVER	PCBS (FISH TISSUE)
UPPER WABASH RIVER	51201060305	MARSHALL	INB0635_01	TIPPECANOE RIVER	E. COLI
UPPER WABASH RIVER	51201060305	MARSHALL	INB0635_01	TIPPECANOE RIVER	PCBS (FISH TISSUE)
UPPER WABASH RIVER	51201060305	MARSHALL	INB0635_02	TIPPECANOE RIVER	PCBS (FISH TISSUE)
UPPER WABASH	51201060305	KOSCIUSKO	INB0635_T1003	EASTERDAY DITCH	E. COLI

RIVER					
UPPER WABASH RIVER	51201060401	MARSHALL	INB0641_01	TIPPECANOE RIVER	PCBS (FISH TISSUE)
UPPER WABASH RIVER	51201060402	MARSHALL	INB0642_01	OUTLET CREEK	E. COLI
UPPER WABASH RIVER	51201060402	MARSHALL	INB0642_T1004	DEER CREEK	E. COLI
UPPER WABASH RIVER	5120106040030	MARSHALL	INB0643_T1006	OUTLET CREEK-UNNAMED TRIBUTARY	E. COLI
UPPER WABASH RIVER	51201060405	MARSHALL	INB0645_01	TIPPECANOE RIVER	E. COLI
UPPER WABASH RIVER	51201060405	MARSHALL	INB0645_01	TIPPECANOE RIVER	PCBS (FISH TISSUE)
UPPER WABASH RIVER	51201060405	MARSHALL	INB0645_T1002	CRAUDER DITCH	PCBS (FISH TISSUE)
UPPER WABASH RIVER	51201060405	MARSHALL	INB0645_T1002	CRAUDER DITCH	E. COLI
UPPER WABASH RIVER	51201060406	FULTON	INB0646_01	TIPPECANOE RIVER	PCBS (FISH TISSUE)
UPPER WABASH RIVER	51201060409	FULTON	INB0649_01	TIPPECANOE RIVER	PCBS (FISH TISSUE)
UPPER WABASH RIVER	51201060409	FULTON	INB0649_01	TIPPECANOE RIVER	E. COLI
UPPER WABASH RIVER	51201060501	FULTON	INB0651_T1001	ROBBINS DITCH	E. COLI
UPPER WABASH RIVER	51201060501	FULTON	INB0651_T1001	ROBBINS DITCH	IMPAIRED BIOTIC COMMUNITIES
UPPER WABASH RIVER	51201060502	FULTON	INB0652_02	MILL CREEK	IMPAIRED BIOTIC COMMUNITIES
UPPER WABASH RIVER	51201060503	FULTON	INB0653_T1004	SMITH DITCH	IMPAIRED BIOTIC COMMUNITIES
UPPER WABASH RIVER	51201060504	FULTON	INB0654_01	MUD CREEK	IMPAIRED BIOTIC COMMUNITIES
UPPER WABASH RIVER	51201060504	FULTON	INB0654_T1001	NEFF DITCH	IMPAIRED BIOTIC COMMUNITIES
UPPER WABASH RIVER	51201060504	FULTON	INB0654_T1001A	NEFF DITCH- UNNAMED TRIBUTARY	IMPAIRED BIOTIC COMMUNITIES
UPPER WABASH RIVER	51201060504	FULTON	INB0654_T1002	BAKER DITCH	IMPAIRED BIOTIC COMMUNITIES
UPPER WABASH RIVER	51201060504	FULTON	INB0654_T1003	WALTERS DITCH	IMPAIRED BIOTIC COMMUNITIES
UPPER WABASH RIVER	51201060505	FULTON	INB0655_01	GRUBE DITCH	E. COLI
UPPER WABASH RIVER	51201060505	FULTON	INB0655_02	WILSON DITCH	E. COLI
UPPER WABASH RIVER	51201060505	FULTON	INB0655_T1001	STEINKE DITCH	E. COLI
UPPER	51201060505	FULTON	INB0655_T1002	ARM NO 2	E. COLI

WABASH RIVER					
UPPER WABASH RIVER	51201060505	FULTON	INB0655_T1004	KERSEY DITCH	E. COLI
UPPER WABASH RIVER	51201060506	FULTON	INB0656_01	COLLINS DITCH	E. COLI
UPPER WABASH RIVER	51201060507	FULTON	INB0657_02	MUD CREEK - CESSNA DITCH	E. COLI
UPPER WABASH RIVER	51201060507	FULTON	INB0657_T1013	TILDEN DITCH	IMPAIRED BIOTIC COMMUNITIES
UPPER WABASH RIVER	51201060509	FULTON	INB0659_01	TIPPECANOE RIVER	E. COLI
UPPER WABASH RIVER	51201060509	FULTON	INB0659_02	TIPPECANOE RIVER	PCBS (FISH TISSUE)
UPPER WABASH RIVER	51201060509	FULTON	INB0659_02	TIPPECANOE RIVER	E. COLI
UPPER WABASH RIVER	51201060509	FULTON	INB0659_T1001	MCMAHAN DITCH	E. COLI
UPPER WABASH RIVER	51201060509	FULTON	INB0659_T1002	BLAIR DITCH	E. COLI
UPPER WABASH RIVER	51201060601	FULTON	INB0661_01	WILSON DITCH	E. COLI
UPPER WABASH RIVER	51201060601	FULTON	INB0661_T1004	COLLINS DITCH	E. COLI
UPPER WABASH RIVER	51201060602	STARKE	INB0662_01	HOUSE DITCH	DISSOLVED OXYGEN
UPPER WABASH RIVER	51201060602	STARKE	INB0662_01	HOUSE DITCH	E. COLI
UPPER WABASH RIVER	51201060602	STARKE	INB0662_01	HOUSE DITCH	IMPAIRED BIOTIC COMMUNITIES
UPPER WABASH RIVER	51201060602	STARKE	INB0662_T1001	MCGAFFEY BRANCH	IMPAIRED BIOTIC COMMUNITIES
UPPER WABASH RIVER	51201060602	STARKE	INB0662_T1002	CHAPMAN ARM	IMPAIRED BIOTIC COMMUNITIES
UPPER WABASH RIVER	51201060602	STARKE	INB0662_T1004	JAMES DITCH	IMPAIRED BIOTIC COMMUNITIES
UPPER WABASH RIVER	51201060603	FULTON	INB0663_01	TIPPECANOE RIVER	PCBS (FISH TISSUE)
UPPER WABASH RIVER	51201060603	FULTON	INB0663_01	TIPPECANOE RIVER	E. COLI
UPPER WABASH RIVER	51201060603	PULASKI	INB0663_02	TIPPECANOE RIVER	PCBS (FISH TISSUE)
UPPER WABASH RIVER	51201060604	PULASKI	INB0664_01	TIPPECANOE RIVER	PCBS (FISH TISSUE)
UPPER WABASH RIVER	51201060604	PULASKI	INB0664_01	TIPPECANOE RIVER	E. COLI
UPPER WABASH RIVER	51201060604	PULASKI	INB0664_T1001	SCHEUER DITCH	E. COLI

UPPER WABASH RIVER	51201060604	STARKE	INB0664_T1002	BARTEE DITCH	DISSOLVED OXYGEN
UPPER WABASH RIVER	51201060604	STARKE	INB0664_T1002	BARTEE DITCH	E. COLI
UPPER WABASH RIVER	51201060604	STARKE	INB0664_T1002	BARTEE DITCH	IMPAIRED BIOTIC COMMUNITIES
UPPER WABASH RIVER	51201060604	STARKE	INB0664_T1003	TAYLOR DITCH	E. COLI
UPPER WABASH RIVER	51201060606	PULASKI	INB0666_01	TIPPECANOE RIVER	PCBS (FISH TISSUE)
UPPER WABASH RIVER	51201060607	PULASKI	INB0667_01	MARSH DITCH	E. COLI
UPPER WABASH RIVER	51201060608	PULASKI	INB0668_01	TIPPECANOE RIVER	PCBS (FISH TISSUE)
UPPER WABASH RIVER	51201060608	PULASKI	INB0668_01	TIPPECANOE RIVER	E. COLI
UPPER WABASH RIVER	51201060608	PULASKI	INB0668_02	TIPPECANOE RIVER	E. COLI
UPPER WABASH RIVER	51201060608	PULASKI	INB0668_02	TIPPECANOE RIVER	PCBS (FISH TISSUE)
UPPER WABASH RIVER	51201060702	FULTON	INB0672_01	MILL CREEK	E. COLI
UPPER WABASH RIVER	51201060702	FULTON	INB0672_T1007	OLMSTEAD DITCH	E. COLI
UPPER WABASH RIVER	51201060702	FULTON	INB0672_T1009	CALLAHAN DITCH	E. COLI
UPPER WABASH RIVER	51201060704	PULASKI	INB0675_01	MILL CREEK	E. COLI
UPPER WABASH RIVER	51201060705	PULASKI	INB0675_T1005	MILL CREEK - UNNAMED TRIBUTARY	E. COLI
UPPER WABASH RIVER	51201060705	PULASKI	INB0675_T1006	GRAFFIS DITCH	E. COLI
UPPER WABASH RIVER	51201060705	PULASKI	INB0675_T1007	PRATHER DITCH	E. COLI
UPPER WABASH RIVER	51201060801	FULTON	INB0681_T1002	TRAVERS DITCH	E. COLI
UPPER WABASH RIVER	51201060801	FULTON	INB0681_T1002	TRAVERS DITCH	IMPAIRED BIOTIC COMMUNITIES
UPPER WABASH RIVER	51201060803	CASS	INB0683_01	LITTLE INDIAN CREEK	E. COLI
UPPER WABASH RIVER	51201060803	CASS	INB0683_01	LITTLE INDIAN CREEK	IMPAIRED BIOTIC COMMUNITIES
UPPER WABASH RIVER	51201060901	PULASKI	INB0691_01	AGNEW DITCH	E. COLI
UPPER WABASH RIVER	51201060901	PULASKI	INB0691_T1003	MOSS DITCH	E. COLI
UPPER WABASH	51201060901	PULASKI	INB0691_T1004	SMITH DITCH	E. COLI

RIVER					
UPPER WABASH RIVER	51201060902	PULASKI	INB0692_01	MUD CREEK	IMPAIRED BIOTIC COMMUNITIES
UPPER WABASH RIVER	51201060902	PULASKI	INB0692_T1004	HOFFMAN DITCH	IMPAIRED BIOTIC COMMUNITIES
UPPER WABASH RIVER	51201060903	PULASKI	INB0693_01	TIPPECANOE RIVER	PCBS (FISH TISSUE)
UPPER WABASH RIVER	51201060903	PULASKI	INB0693_02	TIPPECANOE RIVER	IMPAIRED BIOTIC COMMUNITIES
UPPER WABASH RIVER	51201060903	PULASKI	INB0693_02	TIPPECANOE RIVER	PCBS (FISH TISSUE)
UPPER WABASH RIVER	51201060903	PULASKI	INB0693_T1001	GISE DITCH	E. COLI
UPPER WABASH RIVER	51201060904	PULASKI	INB0694_01	TIPPECANOE RIVER	PCBS (FISH TISSUE)
UPPER WABASH RIVER	51201061001	STARKE	INB06A1_01	SCHOLTZ DITCH	E. COLI
UPPER WABASH RIVER	51201061001	STARKE	INB06A1_T1001	WEST ARM	E. COLI
UPPER WABASH RIVER	51201061001	PULASKI	INB06A1_T1002	SCHOLTZ DITCH - UNNAMED TRIBUTARY	E. COLI
UPPER WABASH RIVER	51201061001	PULASKI	INB06A1_T1003	ECKERT DITCH	E. COLI
UPPER WABASH RIVER	51201061001	PULASKI	INB06A1_T1004	SELMER DITCH	E. COLI
UPPER WABASH RIVER	51201061001	PULASKI	INB06A1_T1006	STROMBERG-TETZLOFF DITCH	E. COLI
UPPER WABASH RIVER	51201061001	PULASKI	INB06A1_T1007	MCCAULIFF DITCH	E. COLI
UPPER WABASH RIVER	51201061001	PULASKI	INB06A1_T1008	STEFFEL DITCH	IMPAIRED BIOTIC COMMUNITIES
UPPER WABASH RIVER	51201061001	PULASKI	INB06A1_T1008	STEFFEL DITCH	E. COLI
UPPER WABASH RIVER	51201061002	PULASKI	INB06A2_03	BIG MONON DITCH	E. COLI
UPPER WABASH RIVER	51201061002	STARKE	INB06A2_T1005	SHARP DITCH	E. COLI
UPPER WABASH RIVER	51201061002	PULASKI	INB06A2_T1006	BIG MONON DITCH - UNNAMED TRIBUTARY	E. COLI
UPPER WABASH RIVER	51201061002	PULASKI	INB06A2_T1007	BIG MONON DITCH - UNNAMED TRIBUTARY	E. COLI
UPPER WABASH RIVER	51201061002	PULASKI	INB06A2_T1009	EMMETT DITCH	E. COLI
UPPER WABASH RIVER	51201061002	PULASKI	INB06A2_T1010	DRESSLER DITCH	E. COLI
UPPER WABASH RIVER	51201061002	PULASKI	INB06A2_T1011	BIG MONON DITCH - UNNAMED TRIBUTARY	E. COLI
UPPER	51201061003	PULASKI	INB06A3_01	BIG MONON DITCH	E. COLI

WABASH RIVER					
UPPER WABASH RIVER	51201061003	PULASKI	INB06A3_T1001	THOMPSON DITCH	E. COLI
UPPER WABASH RIVER	51201061003	PULASKI	INB06A3_T1002	THOMPSON DITCH - UNNAMED TRIBUTARY	E. COLI
UPPER WABASH RIVER	51201061003	PULASKI	INB06A3_T1003	HUNTER BRANCH	E. COLI
UPPER WABASH RIVER	51201061003	PULASKI	INB06A3_T1004	THOMPSON DITCH - UNNAMED TRIBUTARY	E. COLI
UPPER WABASH RIVER	51201061003	STARKE	INB06A3_T1005	THOMPSON BRANCH	E. COLI
UPPER WABASH RIVER	51201061003	PULASKI	INB06A3_T1006	STELTER DITCH	E. COLI
UPPER WABASH RIVER	51201061003	PULASKI	INB06A3_T1007	KOEPKE DITCH	E. COLI
UPPER WABASH RIVER	51201061004	PULASKI	INB06A4_01	BIG MONON DITCH	E. COLI
UPPER WABASH RIVER	51201061004	PULASKI	INB06A4_T1001	LIZENRY DITCH	E. COLI
UPPER WABASH RIVER	51201061005	PULASKI	INB06A5_01	ANTRIM DITCH	E. COLI
UPPER WABASH RIVER	51201061005	PULASKI	INB06A5_T1001	ANTRIM DITCH - UNNAMED TRIBUTARY	E. COLI
UPPER WABASH RIVER	51201061005	JASPER	INB06A5_T1002	ANTRIM DITCH - UNNAMED TRIBUTARY	E. COLI
UPPER WABASH RIVER	51201061005	PULASKI	INB06A5_T1003	ANTRIM DITCH - UNNAMED TRIBUTARY	E. COLI
UPPER WABASH RIVER	51201061005	PULASKI	INB06A5_T1004	ANTHONY DITCH	E. COLI
UPPER WABASH RIVER	51201061005	PULASKI	INB06A5_T1005	MADAUS DITCH	E. COLI
UPPER WABASH RIVER	51201061005	PULASKI	INB06A5_T1006	COX DITCH	E. COLI
UPPER WABASH RIVER	51201061005	PULASKI	INB06A5_T1007	DUNKER DITCH	E. COLI
UPPER WABASH RIVER	51201061006	PULASKI	INB06A6_01	MOSLEY DITCH	E. COLI
UPPER WABASH RIVER	51201061006	PULASKI	INB06A6_T1001	HANSELL DITCH	E. COLI
UPPER WABASH RIVER	51201061006	PULASKI	INB06A6_T1002	MOSLEY BRANCH	E. COLI
UPPER WABASH RIVER	51201061007	PULASKI	INB06A7_01	BIG MONON DITCH	E. COLI
UPPER WABASH RIVER	51201061007	PULASKI	INB06A7_T1001	TIEDE DITCH	E. COLI
UPPER WABASH RIVER	51201061007	PULASKI	INB06A7_T1002	BIG MONON DITCH - UNNAMED TRIBUTARY	E. COLI

UPPER WABASH RIVER	51201061007	PULASKI	INB06A7_T1003	STEIN DITCH	E. COLI
UPPER WABASH RIVER	51201061007	PULASKI	INB06A7_T1004	MALCHOW DITCH	E. COLI
UPPER WABASH RIVER	51201061007	PULASKI	INB06A7_T1005	HUBBELL DITCH	E. COLI
UPPER WABASH RIVER	51201061007	PULASKI	INB06A7_T1007	BIG MONON DITCH - UNNAMED TRIBUTARY	E. COLI
UPPER WABASH RIVER	51201061008	WHITE	INB06A9_01	BIG MONON DITCH	E. COLI
UPPER WABASH RIVER	51201061008	WHITE	INB06A9_01	BIG MONON DITCH	IMPAIRED BIOTIC COMMUNITIES
UPPER WABASH RIVER	51201061008	PULASKI	INB06A9_T1001	BIG MONON DITCH - UNNAMED TRIBUTARY	E. COLI
UPPER WABASH RIVER	51201061008	PULASKI	INB06A9_T1001	BIG MONON DITCH - UNNAMED TRIBUTARY	IMPAIRED BIOTIC COMMUNITIES
UPPER WABASH RIVER	51201061008	PULASKI	INB06A9_T1002	BIG MONON DITCH - UNNAMED TRIBUTARY	IMPAIRED BIOTIC COMMUNITIES
UPPER WABASH RIVER	51201061008	PULASKI	INB06A9_T1002	BIG MONON DITCH - UNNAMED TRIBUTARY	E. COLI
UPPER WABASH RIVER	51201061008	PULASKI	INB06A9_T1003	BIG MONON DITCH - UNNAMED TRIBUTARY	E. COLI
UPPER WABASH RIVER	51201061008	PULASKI	INB06A9_T1003	BIG MONON DITCH - UNNAMED TRIBUTARY	IMPAIRED BIOTIC COMMUNITIES
UPPER WABASH RIVER	51201061101	WHITE	INB06B1_01	MCKILLIP DITCH	DISSOLVED OXYGEN
UPPER WABASH RIVER	51201061101	WHITE	INB06B1_01	MCKILLIP DITCH	E. COLI
UPPER WABASH RIVER	51201061101	WHITE	INB06B1_01	MCKILLIP DITCH	IMPAIRED BIOTIC COMMUNITIES
UPPER WABASH RIVER	51201061101	WHITE	INB06B1_01	MCKILLIP DITCH	NUTRIENTS
UPPER WABASH RIVER	51201061201	PULASKI	INB06C1_01	TIPPECANOE RIVER	PCBS (FISH TISSUE)
UPPER WABASH RIVER	51201061201	PULASKI	INB06C1_T1001	SWINGLE DITCH	E. COLI
UPPER WABASH RIVER	51201061201	WHITE	INB06C1_T1002	WELTZIN DITCH	IMPAIRED BIOTIC COMMUNITIES
UPPER WABASH RIVER	51201061201	WHITE	INB06C1_T1003	ACKERMAN-HEADLEE DITCH	IMPAIRED BIOTIC COMMUNITIES
UPPER WABASH RIVER	51201061202	WHITE	INB06C2_01	TIPPECANOE RIVER	PCBS (FISH TISSUE)
UPPER WABASH RIVER	51201061202	WHITE	INB06C2_T1001	HARP DITCH	E. COLI
UPPER WABASH RIVER	51201061202	PULASKI	INB06C2_T1002	HARP DITCH - UNNAMED TRIBUTARY	E. COLI
UPPER WABASH	51201061202	WHITE	INB06C2_T1003	TIPPECANOE RIVER - UNNAMED TRIBUARY	E. COLI

RIVER					
UPPER WABASH RIVER	51201061202	WHITE	INB06C2_T1004	TIPPECANOE RIVER - UNNAMED TRIBUARY	E. COLI
UPPER WABASH RIVER	51201061207	WHITE	INB06C7_01	HONEY CREEK	IMPAIRED BIOTIC COMMUNITIES
UPPER WABASH RIVER	51201061207	WHITE	INB06C7_01	HONEY CREEK	TOTAL MERCURY (FISH TISSUE)
UPPER WABASH RIVER	51201061208	WHITE	INB06C8_01	TIPPECANOE RIVER	NUTRIENTS
UPPER WABASH RIVER	51201061208	WHITE	INB06C8_01	TIPPECANOE RIVER	PCBS (FISH TISSUE)
UPPER WABASH RIVER	51201061301	WHITE	INB06D1_02	PIKE CREEK	PCBS (FISH TISSUE)
UPPER WABASH RIVER	51201061301	WHITE	INB06D1_T1009	HOUSTON DITCH	PCBS (FISH TISSUE)
UPPER WABASH RIVER	51201061301	WHITE	INB06D1_T1010	PIKE CREEK - UNNAMED TRIBUTARY	PCBS (FISH TISSUE)
UPPER WABASH RIVER	51201061301	WHITE	INB06D1_T1011	SUITS DITCH	PCBS (FISH TISSUE)
UPPER WABASH RIVER	51201061304	WHITE	INB06D4_01	TIPPECANOE RIVER	PCBS (FISH TISSUE)
UPPER WABASH RIVER	51201061305	WHITE	INB06D5_01	BIG CREEK	E. COLI
UPPER WABASH RIVER	51201061305	WHITE	INB06D6_01	SPRING CREEK	E. COLI
UPPER WABASH RIVER	51201061306	WHITE	INB06D6_T1001	EMERGE DITCH	E. COLI
UPPER WABASH RIVER	51201061306	WHITE	INB06D6_T1001A	EMERGE DITCH - UNNAMED TRIBUTARY	E. COLI
UPPER WABASH RIVER	51201061307	WHITE	INB06D7_T1001	MYERS DITCH	DISSOLVED OXYGEN
UPPER WABASH RIVER	51201061307	WHITE	INB06D7_T1001	MYERS DITCH	IMPAIRED BIOTIC COMMUNITIES
UPPER WABASH RIVER	51201061309	TIPPECANOE	INB06D9_01	TIPPECANOE RIVER	PCBS (FISH TISSUE)
UPPER WABASH RIVER	5120106010010	WHITLEY	INB06P1001_00	CROOKED LAKE	IMPAIRED BIOTIC COMMUNITIES
UPPER WABASH RIVER	5120106010080	KOSCIUSKO	INB06P1002_00	TIPPECANOE LAKE	PCBS (FISH TISSUE)
UPPER WABASH RIVER	5120106010080	KOSCIUSKO	INB06P1002_00	TIPPECANOE LAKE	IMPAIRED BIOTIC COMMUNITIES
UPPER WABASH RIVER	5120106020040	KOSCIUSKO	INB06P1005_00	PIKE LAKE	PCBS (FISH TISSUE)
UPPER WABASH RIVER	5120106020040	KOSCIUSKO	INB06P1005_00	PIKE LAKE	PHOSPHORUS
UPPER WABASH RIVER	5120106020060	KOSCIUSKO	INB06P1007_00	WINONA LAKE	PCBS (FISH TISSUE)
UPPER	5120106020080	KOSCIUSKO	INB06P1008_00	CENTER LAKE	PHOSPHORUS

WABASH RIVER					
UPPER WABASH RIVER	5120106050020	FULTON	INB06P1016_00	LAKE MANITOU	PHOSPHORUS
UPPER WABASH RIVER	5120106060010	MARSHALL	INB06P1019_00	MAXINKUCKEE, LAKE	PCBS (FISH TISSUE)
UPPER WABASH RIVER	5120106060010	MARSHALL	INB06P1019_00	MAXINKUCKEE, LAKE	TOTAL MERCURY (FISH TISSUE)
UPPER WABASH RIVER	5120106120110	WHITE	INB06P1033_00	LAKE SHAFER	E. COLI
UPPER WABASH RIVER	5120106010070	KOSCIUSKO	INB06P1035_00	LITTLE BARBEE LAKE	TOTAL MERCURY (FISH TISSUE)
UPPER WABASH RIVER	5120106010040	KOSCIUSKO	INB06P1046_00	THE BACKWATERS	PHOSPHORUS
UPPER WABASH RIVER	5120106010030	NOBLE	INB06P1048_00	BAUGHER LAKE	PHOSPHORUS
UPPER WABASH RIVER	5120106010010	NOBLE	INB06P1049_00	BIG LAKE	PHOSPHORUS
UPPER WABASH RIVER	5120106010070	KOSCIUSKO	INB06P1050_00	BIG BARBEE LAKE	PHOSPHORUS
UPPER WABASH RIVER	5120106010020	WHITLEY	INB06P1053_00	GOOSE LAKE	PHOSPHORUS
UPPER WABASH RIVER	5120106010080	KOSCIUSKO	INB06P1056_00	JAMES LAKE	IMPAIRED BIOTIC COMMUNITIES
UPPER WABASH RIVER	5120106010010	WHITLEY	INB06P1059_00	LITTLE CROOKED LAKE	PHOSPHORUS
UPPER WABASH RIVER	5120106010020	WHITLEY	INB06P1060_00	LOON LAKE	PHOSPHORUS
UPPER WABASH RIVER	5120106010080	KOSCIUSKO	INB06P1063_00	OSWEGO LAKE	IMPAIRED BIOTIC COMMUNITIES
UPPER WABASH RIVER	5120106010070	KOSCIUSKO	INB06P1067_00	SECHRIST LAKE	IMPAIRED BIOTIC COMMUNITIES
UPPER WABASH RIVER	5120106010050	WHITLEY	INB06P1069_00	TROY CEDAR LAKE	PHOSPHORUS
UPPER WABASH RIVER	5120106020030	KOSCIUSKO	INB06P1071_00	LITTLE CHAPMAN LAKE	PHOSPHORUS
UPPER WABASH RIVER	5120106020040	KOSCIUSKO	INB06P1072_00	LITTLE PIKE LAKE	PHOSPHORUS
UPPER WABASH RIVER	5120106030030	KOSCIUSKO	INB06P1073_00	CALDWELL LAKE	PHOSPHORUS
UPPER WABASH RIVER	5120106030040	KOSCIUSKO	INB06P1077_00	PALESTINE LAKE	PCBS (FISH TISSUE)
UPPER WABASH RIVER	5120106030040	KOSCIUSKO	INB06P1077_00	PALESTINE LAKE	PHOSPHORUS
UPPER WABASH RIVER	5120106040050	KOSCIUSKO	INB06P1078_00	BEAVER DAM LAKE	PHOSPHORUS
UPPER WABASH RIVER	5120106050050	FULTON	INB06P1086_00	SOUTH MUD LAKE	PHOSPHORUS

UPPER WABASH RIVER	5120106060080	FULTON	INB06P1090_00	BRUCE LAKE	PHOSPHORUS
UPPER WABASH RIVER	5120106140020	CARROLL	INB06P1092_00	FREEMAN, LAKE	PCBS (FISH TISSUE)
UPPER WABASH RIVER	5120106010010	NOBLE	INB06P1100_00	CRANE LAKE	PHOSPHORUS
UPPER WABASH RIVER	51201070103	TIPTON	INB0713_01	TURKEY CREEK	NUTRIENTS
UPPER WABASH RIVER	51201070103	TIPTON	INB0713_01	TURKEY CREEK	DISSOLVED OXYGEN
UPPER WABASH RIVER	51201070103	TIPTON	INB0713_T1001	TURKEY CREEK - UNNAMED TRIBUTARY	E. COLI
UPPER WABASH RIVER	51201070103	TIPTON	INB0713_T1002	TURKEY CREEK - UNNAMED TRIBUTARY	E. COLI
UPPER WABASH RIVER	51201070103	TIPTON	INB0713_T1003	TURKEY CREEK - UNNAMED TRIBUTARY	E. COLI
UPPER WABASH RIVER	51201070104	GRANT	INB0714_T1005	WILDCAT CREEK - UNNAMED TRIBUTARY	E. COLI
UPPER WABASH RIVER	51201070104	TIPTON	INB0714_T1007	WILDCAT CREEK - UNNAMED TRIBUTARY	E. COLI
UPPER WABASH RIVER	51201070106	HOWARD	INB0716_T1002	WILDCAT CREEK - UNNAMED TRIBUTARY	E. COLI
UPPER WABASH RIVER	51201070106	HOWARD	INB0716_T1003	WILDCAT CREEK - UNNAMED TRIBUTARY	E. COLI
UPPER WABASH RIVER	51201070106	TIPTON	INB0716_T1004	WILDCAT CREEK - UNNAMED TRIBUTARY	E. COLI
UPPER WABASH RIVER	51201070107	HOWARD	INB0717_01	WILDCAT CREEK	PCBS (FISH TISSUE)
UPPER WABASH RIVER	51201070107	HOWARD	INB0717_T1009	WILDCAT CREEK - UNNAMED TRIBUTARY	E. COLI
UPPER WABASH RIVER	51201070107	HOWARD	INB0717_T1010	WILDCAT CREEK - UNNAMED TRIBUTARY	E. COLI
UPPER WABASH RIVER	51201070107	HOWARD	INB0717_T1011	WILDCAT CREEK - UNNAMED TRIBUTARY	E. COLI
UPPER WABASH RIVER	51201070108	HOWARD	INB0718_02	KOKOMO CREEK	PCBS (FISH TISSUE)
UPPER WABASH RIVER	51201070108	HOWARD	INB0718_T1006	KOKOMO CREEK - UNNAMED TRIBUTARY	E. COLI
UPPER WABASH RIVER	51201070109	HOWARD	INB0719_01	WILDCAT CREEK	PCBS (FISH TISSUE)
UPPER WABASH RIVER	51201070202	CARROLL	INB0722_T1013	MIDDLE FORK BRANCH - SCOFIELD DITCH	DISSOLVED OXYGEN
UPPER WABASH RIVER	51201070204	CARROLL	INB0724_T1001	WILDCAT CREEK, MIDDLE FORK - UNNAMED TRIBUTARY	E. COLI
UPPER WABASH RIVER	51201070205	TIPPECANOE	INB0725_02	WILDCAT CREEK, MIDDLE FORK	PCBS (FISH TISSUE)
UPPER WABASH	51201070205	TIPPECANOE	INB0725_02A	WILDCAT CREEK, MIDDLE FORK - UNNAMED	PCBS (FISH TISSUE)

RIVER				TRIBUTARY	
UPPER WABASH RIVER	51201070103	TIPTON	INB0731_01	TURKEY CREEK	AMMONIA
UPPER WABASH RIVER	51201070103	TIPTON	INB0731_01	TURKEY CREEK	CHLORIDE
UPPER WABASH RIVER	51201070103	TIPTON	INB0731_01	TURKEY CREEK	DISSOLVED OXYGEN
UPPER WABASH RIVER	51201070302	CLINTON	INB0732_01	KILMORE CREEK	DISSOLVED OXYGEN
UPPER WABASH RIVER	51201070302	CLINTON	INB0732_01	KILMORE CREEK	NUTRIENTS
UPPER WABASH RIVER	51201070302	TIPTON	INB0732_T1001	SHANTY CREEK	IMPAIRED BIOTIC COMMUNITIES
UPPER WABASH RIVER	51201070304	CLINTON	INB0734_03	WILDCAT CREEK, SOUTH FORK	DISSOLVED OXYGEN
UPPER WABASH RIVER	51201070304	CLINTON	INB0734_03	WILDCAT CREEK, SOUTH FORK	PCBS (FISH TISSUE)
UPPER WABASH RIVER	51201070304	CLINTON	INB0734_04	TALBERT DITCH	DISSOLVED OXYGEN
UPPER WABASH RIVER	51201070307	CLINTON	INB0737_T1004	LICK RUN	DISSOLVED OXYGEN
UPPER WABASH RIVER	51201070307	CLINTON	INB0737_T1004	LICK RUN	IMPAIRED BIOTIC COMMUNITIES
UPPER WABASH RIVER	51201070308	CLINTON	INB0738_01	WILDCAT CREEK, SOUTH FORK	E. COLI
UPPER WABASH RIVER	51201070308	CLINTON	INB0738_01	WILDCAT CREEK, SOUTH FORK	PCBS (FISH TISSUE)
UPPER WABASH RIVER	51201070308	CLINTON	INB0738_02	WILDCAT CREEK, SOUTH FORK	PCBS (FISH TISSUE)
UPPER WABASH RIVER	51201070308	CLINTON	INB0738_03	WILDCAT CREEK, SOUTH FORK - UNNAMED TRIBUTARY	PCBS (FISH TISSUE)
UPPER WABASH RIVER	51201070310	TIPPECANOE	INB073A_01	WILDCAT CREEK, SOUTH FORK	PCBS (FISH TISSUE)
UPPER WABASH RIVER	51201070311	TIPPECANOE	INB073B_01	WILDCAT CREEK, SOUTH FORK	PCBS (FISH TISSUE)
UPPER WABASH RIVER	51201070311	TIPPECANOE	INB073B_02	WILDCAT CREEK, SOUTH FORK	PCBS (FISH TISSUE)
UPPER WABASH RIVER	51201070401	HOWARD	INB0741_03	WILDCAT CREEK, LITTLE, EAST FORK	PCBS (FISH TISSUE)
UPPER WABASH RIVER	51201070401	HOWARD	INB0741_04	WILDCAT CREEK, LITTLE, WEST FORK	PCBS (FISH TISSUE)
UPPER WABASH RIVER	51201070401	TIPTON	INB0741_T1006	KELLY DITCH	DISSOLVED OXYGEN
UPPER WABASH RIVER	51201070401	TIPTON	INB0741_T1006	KELLY DITCH	NUTRIENTS
UPPER WABASH RIVER	51201070401	TIPTON	INB0741_T1006	KELLY DITCH	PCBS (FISH TISSUE)
UPPER	51201070402	HOWARD	INB0742_04	LITTLE WILDCAT CREEK	NUTRIENTS

WABASH RIVER					
UPPER WABASH RIVER	51201070403	HOWARD	INB0743_04	WILDCAT CREEK	PCBS (FISH TISSUE)
UPPER WABASH RIVER	51201070405	HOWARD	INB0745_04	WILDCAT CREEK	PCBS (FISH TISSUE)
UPPER WABASH RIVER	51201070405	HOWARD	INB0745_04	WILDCAT CREEK	IMPAIRED BIOTIC COMMUNITIES
UPPER WABASH RIVER	51201070405	HOWARD	INB0745_T1008	WILDCAT CREEK - UNNAMED TRIBUTARY	IMPAIRED BIOTIC COMMUNITIES
UPPER WABASH RIVER	51201070406	HOWARD	INB0746_03	WILDCAT CREEK	PCBS (FISH TISSUE)
UPPER WABASH RIVER	51201070406	CARROLL	INB0746_03A	WILDCAT CREEK - UNNAMED TRIBUTARY	E. COLI
UPPER WABASH RIVER	51201070406	CARROLL	INB0746_03B	WILDCAT CREEK - UNNAMED TRIBUTARY	E. COLI
UPPER WABASH RIVER	51201070406	CARROLL	INB0746_03C	WILDCAT CREEK - UNNAMED TRIBUTARY	E. COLI
UPPER WABASH RIVER	51201070407	CARROLL	INB0747_01	WILDCAT CREEK	PCBS (FISH TISSUE)
UPPER WABASH RIVER	51201070407	CARROLL	INB0747_T1005	WILDCAT CREEK - UNNAMED TRIBUTARY	PCBS (FISH TISSUE)
UPPER WABASH RIVER	51201070408	CARROLL	INB0748_01	WILDCAT CREEK	PCBS (FISH TISSUE)
UPPER WABASH RIVER	51201070409	TIPPECANOE	INB0749_01	WILDCAT CREEK	PCBS (FISH TISSUE)
UPPER WABASH RIVER	51201070409	TIPPECANOE	INB0749_02	WILDCAT CREEK	PCBS (FISH TISSUE)
UPPER WABASH RIVER	51201070409	TIPPECANOE	INB0749_03	WILDCAT CREEK	PCBS (FISH TISSUE)
UPPER WABASH RIVER	5120107010090	HOWARD	INB07P1003_00	KOKOMO RESERVOIR 2	ALGAE
UPPER WABASH RIVER	5120107010090	HOWARD	INB07P1003_00	KOKOMO RESERVOIR 2	E. COLI
UPPER WABASH RIVER	5120107010090	HOWARD	INB07P1003_00	KOKOMO RESERVOIR 2	TASTE AND ODOR
LOWER WABASH RIVER	51201080104	TIPPECANOE	INB0814_01	ELLIOT DITCH	IMPAIRED BIOTIC COMMUNITIES
LOWER WABASH RIVER	51201080104	TIPPECANOE	INB0814_01	ELLIOT DITCH	PCBS (FISH TISSUE)
LOWER WABASH RIVER	51201080106	TIPPECANOE	INB0816_01	WEA CREEK	E. COLI
LOWER WABASH RIVER	51201080106	TIPPECANOE	INB0816_01	WEA CREEK	PCBS (FISH TISSUE)
LOWER WABASH RIVER	51201080106	TIPPECANOE	INB0816_02	WEA CREEK	E. COLI
LOWER WABASH RIVER	51201080106	TIPPECANOE	INB0816_02	WEA CREEK	PCBS (FISH TISSUE)

LOWER WABASH RIVER	51201080106	TIPPECANOE	INB0816_06A	WEA CREEK - UNNAMED TRIBUTARY	E. COLI
LOWER WABASH RIVER	51201080106	TIPPECANOE	INB0816_06A	WEA CREEK - UNNAMED TRIBUTARY	PCBS (FISH TISSUE)
LOWER WABASH RIVER	51201080202	TIPPECANOE	INB0822_01	BURNETTE CREEK	E. COLI
LOWER WABASH RIVER	51201080202	TIPPECANOE	INB0822_02	BURNETTE CREEK (DOWNSTREAM OF BATTLE GROUND, IN)	IMPAIRED BIOTIC COMMUNITIES
LOWER WABASH RIVER	51201080202	TIPPECANOE	INB0822_02	BURNETTE CREEK (DOWNSTREAM OF BATTLE GROUND, IN)	E. COLI
LOWER WABASH RIVER	51201080203	TIPPECANOE	INB0823_01	WABASH RIVER	PCBS (FISH TISSUE)
LOWER WABASH RIVER	51201080304	WARREN	INB0834_02	MUD PINE CREEK	PCBS (FISH TISSUE)
LOWER WABASH RIVER	51201080304	WARREN	INB0834_03	MUD PINE CREEK	PCBS (FISH TISSUE)
LOWER WABASH RIVER	51201080304	WARREN	INB0834_04	MUD PINE CREEK	PCBS (FISH TISSUE)
LOWER WABASH RIVER	51201080304	WARREN	INB0834_T1006	MUD PINE CREEK - UNNAMED TRIBUTARY	PCBS (FISH TISSUE)
LOWER WABASH RIVER	51201080304	WARREN	INB0834_T1007	MUD PINE CREEK - UNNAMED TRIBUTARY	PCBS (FISH TISSUE)
LOWER WABASH RIVER	51201080304	WARREN	INB0834_T1008	MUD PINE CREEK - UNNAMED TRIBUTARY	PCBS (FISH TISSUE)
LOWER WABASH RIVER	51201080304	WARREN	INB0834_T1009	MUD PINE CREEK - UNNAMED TRIBUTARY	PCBS (FISH TISSUE)
LOWER WABASH RIVER	51201080304	WARREN	INB0834_T1010	MUD PINE CREEK - UNNAMED TRIBUTARY	PCBS (FISH TISSUE)
LOWER WABASH RIVER	51201080304	WARREN	INB0834_T1011	MUD PINE CREEK - UNNAMED TRIBUTARY	PCBS (FISH TISSUE)
LOWER WABASH RIVER	51201080304	WARREN	INB0834_T1012	MUD PINE CREEK - UNNAMED TRIBUTARY	PCBS (FISH TISSUE)
LOWER WABASH RIVER	51201080304	WARREN	INB0834_T1013	SPRING BRANCH	PCBS (FISH TISSUE)
LOWER WABASH RIVER	51201080401	WHITE	INB0841_02	BIG PINE CREEK (HEADWATER)	NUTRIENTS
LOWER WABASH RIVER	51201080401	WHITE	INB0841_02	BIG PINE CREEK (HEADWATER)	DISSOLVED OXYGEN
LOWER WABASH RIVER	51201080401	WHITE	INB0841_02	BIG PINE CREEK (HEADWATER)	IMPAIRED BIOTIC COMMUNITIES
LOWER WABASH RIVER	51201080401	WHITE	INB0841_T1004	BIG PINE CREEK - UNNAMED TRIBUTARY	DISSOLVED OXYGEN
LOWER WABASH RIVER	51201080401	WHITE	INB0841_T1004	BIG PINE CREEK - UNNAMED TRIBUTARY	NUTRIENTS
LOWER WABASH RIVER	51201080401	WHITE	INB0841_T1005	VANATTA-O'CONNER DITCH	IMPAIRED BIOTIC COMMUNITIES
LOWER WABASH	51201080401	WHITE	INB0841_T1005	VANATTA-O'CONNER DITCH	NUTRIENTS

RIVER					
LOWER WABASH RIVER	51201080401	WHITE	INB0841_T1005	VANATTA-O'CONNER DITCH	DISSOLVED OXYGEN
LOWER WABASH RIVER	51201080401	WHITE	INB0841_T1006	ROUDEBUSH DITCH	NUTRIENTS
LOWER WABASH RIVER	51201080401	WHITE	INB0841_T1006	ROUDEBUSH DITCH	DISSOLVED OXYGEN
LOWER WABASH RIVER	51201080402	BENTON	INB0842_02	BIG PINE CREEK	IMPAIRED BIOTIC COMMUNITIES
LOWER WABASH RIVER	51201080402	BENTON	INB0842_T1003	MILLER DITCH	IMPAIRED BIOTIC COMMUNITIES
LOWER WABASH RIVER	51201080403	BENTON	INB0843_01	LITTLE PINE CREEK	E. COLI
LOWER WABASH RIVER	51201080403	BENTON	INB0843_02	LITTLE PINE CREEK	E. COLI
LOWER WABASH RIVER	51201080403	BENTON	INB0843_T1001	LITTLE PINE CREEK - UNNAMED TRIBUTARY	E. COLI
LOWER WABASH RIVER	51201080404	BENTON	INB0844_T1004	OWENS DITCH	IMPAIRED BIOTIC COMMUNITIES
LOWER WABASH RIVER	51201080405	BENTON	INB0845_T1003	BRUMM DITCH	IMPAIRED BIOTIC COMMUNITIES
LOWER WABASH RIVER	51201080406	BENTON	INB0846_T1002	DARBY DITCH	IMPAIRED BIOTIC COMMUNITIES
LOWER WABASH RIVER	51201080407	BENTON	INB0847_T1005	BIG PINE CREEK - UNNAMED TRIBUTARY	NUTRIENTS
LOWER WABASH RIVER	51201080409	WARREN	INB0849_01	BIG PINE CREEK	E. COLI
LOWER WABASH RIVER	51201080409	WARREN	INB0849_T1007	BIG PINE CREEK - UNNAMED TRIBUTARY	E. COLI
LOWER WABASH RIVER	51201080410	WARREN	INB084A_01	BIG PINE CREEK	PCBS (FISH TISSUE)
LOWER WABASH RIVER	51201080410	WARREN	INB084A_01	BIG PINE CREEK	E. COLI
LOWER WABASH RIVER	51201080410	WARREN	INB084A_02	BIG PINE CREEK	PCBS (FISH TISSUE)
LOWER WABASH RIVER	51201080410	WARREN	INB084A_02	BIG PINE CREEK	E. COLI
LOWER WABASH RIVER	51201080410	WARREN	INB084A_03	BIG PINE CREEK	PCBS (FISH TISSUE)
LOWER WABASH RIVER	51201080410	WARREN	INB084A_04	BIG PINE CREEK	PCBS (FISH TISSUE)
LOWER WABASH RIVER	51201080410	WARREN	INB084A_05	BIG PINE CREEK	PCBS (FISH TISSUE)
LOWER WABASH RIVER	51201080502	TIPPECANOE	INB0852_01	WABASH RIVER	PCBS (FISH TISSUE)
LOWER WABASH RIVER	51201080503	TIPPECANOE	INB0853_01	WABASH RIVER	PCBS (FISH TISSUE)
LOWER	51201080504	TIPPECANOE	INB0854_01	FLINT CREEK	DISSOLVED

WABASH RIVER					OXYGEN
LOWER WABASH RIVER	51201080504	TIPPECANOE	INB0854_01	FLINT CREEK	NUTRIENTS
LOWER WABASH RIVER	51201080507	FOUNTAIN	INB0857_01	WABASH RIVER	PCBS (FISH TISSUE)
LOWER WABASH RIVER	51201080507	FOUNTAIN	INB0857_T1004	WABASH RIVER - UNNAMED TRIBUTARY	E. COLI
LOWER WABASH RIVER	51201080507	FOUNTAIN	INB0857_T1004	WABASH RIVER - UNNAMED TRIBUTARY	IMPAIRED BIOTIC COMMUNITIES
LOWER WABASH RIVER	51201080510	FOUNTAIN	INB085A_01	WABASH RIVER	PCBS (FISH TISSUE)
LOWER WABASH RIVER	51201080601	TIPPECANOE	INB0861_01	BIG SHAWNEE CREEK	E. COLI
LOWER WABASH RIVER	51201080601	FOUNTAIN	INB0861_02	BIG SHAWNEE CREEK	E. COLI
LOWER WABASH RIVER	51201080601	FOUNTAIN	INB0861_T1001	SLUSH RUN	E. COLI
LOWER WABASH RIVER	51201080602	FOUNTAIN	INB0862_01	BIG SHAWNEE CREEK	E. COLI
LOWER WABASH RIVER	51201080602	FOUNTAIN	INB0862_T1001	KELL DITCH	E. COLI
LOWER WABASH RIVER	51201080602	FOUNTAIN	INB0862_T1002	LITTLE SHAWNEE CREEK	E. COLI
LOWER WABASH RIVER	51201080602	FOUNTAIN	INB0862_T1003	BODLEY BRANCH	E. COLI
LOWER WABASH RIVER	51201080603	WARREN	INB0863_01	WABASH RIVER	PCBS (FISH TISSUE)
LOWER WABASH RIVER	51201080604	WARREN	INB0864_01	WABASH RIVER	PCBS (FISH TISSUE)
LOWER WABASH RIVER	51201080606	WARREN	INB0866_02	OPOSSUM RUN	E. COLI
LOWER WABASH RIVER	51201080607	FOUNTAIN	INB0867_01	WABASH RIVER	PCBS (FISH TISSUE)
LOWER WABASH RIVER	51201080607	FOUNTAIN	INB0867_T1001	BEAR CREEK	E. COLI
LOWER WABASH RIVER	51201080608	FOUNTAIN	INB0868_01	WABASH RIVER	PCBS (FISH TISSUE)
LOWER WABASH RIVER	51201080703	MONTGOMERY	INB0873_01	COAL CREEK, NORTH FORK	E. COLI
LOWER WABASH RIVER	51201080703	MONTGOMERY	INB0873_01	COAL CREEK, NORTH FORK	IMPAIRED BIOTIC COMMUNITIES
LOWER WABASH RIVER	51201080703	MONTGOMERY	INB0873_01	COAL CREEK, NORTH FORK	NUTRIENTS
LOWER WABASH RIVER	51201080704	FOUNTAIN	INB0874_01	COAL CREEK	E. COLI
LOWER WABASH RIVER	51201080704	FOUNTAIN	INB0874_T1001	COAL CREEK - UNNAMED TRIBUTARY	E. COLI

LOWER WABASH RIVER	51201080704	FOUNTAIN	INB0874_T1002	COAL CREEK - UNNAMED TRIBUTARY	E. COLI
LOWER WABASH RIVER	51201080708	FOUNTAIN	INB0878_01	DRY RUN	E. COLI
LOWER WABASH RIVER	51201080708	FOUNTAIN	INB0878_02	DRY RUN	E. COLI
LOWER WABASH RIVER	51201080708	FOUNTAIN	INB0878_03	COAL CREEK	E. COLI
LOWER WABASH RIVER	51201080708	FOUNTAIN	INB0878_T1001	DRY RUN - UNNAMED TRIBUTARY	E. COLI
LOWER WABASH RIVER	51201080708	FOUNTAIN	INB0878_T1002	DRY RUN - UNNAMED TRIBUTARY	E. COLI
LOWER WABASH RIVER	51201080708	FOUNTAIN	INB0878_T1003	DRY RUN - UNNAMED TRIBUTARY	E. COLI
LOWER WABASH RIVER	51201080708	FOUNTAIN	INB0878_T1004	DRY RUN - UNNAMED TRIBUTARY	E. COLI
LOWER WABASH RIVER	51201080708	FOUNTAIN	INB0878_T1005	DRY RUN - UNNAMED TRIBUTARY	E. COLI
LOWER WABASH RIVER	51201080708	FOUNTAIN	INB0878_T1006	COAL CREEK - UNNAMED TRIBUTARY	E. COLI
LOWER WABASH RIVER	51201080803	FOUNTAIN	INB0883_01	WABASH RIVER	PCBS (FISH TISSUE)
LOWER WABASH RIVER	51201080902	FOUNTAIN	INB0892_01	PRAIRIE CREEK	E. COLI
LOWER WABASH RIVER	51201080903	FOUNTAIN	INB0893_02	COAL CREEK	E. COLI
LOWER WABASH RIVER	51201080903	FOUNTAIN	INB0893_T1001	COAL CREEK - UNNAMED TRIBUTARY	E. COLI
LOWER WABASH RIVER	51201080903	FOUNTAIN	INB0893_T1002	COAL CREEK - UNNAMED TRIBUTARY	E. COLI
LOWER WABASH RIVER	51201080903	FOUNTAIN	INB0893_T1003	COAL CREEK - UNNAMED TRIBUTARY	E. COLI
LOWER WABASH RIVER	51201080903	FOUNTAIN	INB0893_T1004	COAL CREEK - UNNAMED TRIBUTARY	E. COLI
LOWER WABASH RIVER	51201080903	FOUNTAIN	INB0893_T1005	COAL CREEK - UNNAMED TRIBUTARY	E. COLI
LOWER WABASH RIVER	51201081103	VERMILLION	INB08B3_03	LITTLE VERMILLION RIVER	E. COLI
LOWER WABASH RIVER	51201081103	VERMILLION	INB08B3_03	LITTLE VERMILLION RIVER	IMPAIRED BIOTIC COMMUNITIES
LOWER WABASH RIVER	51201081104	VERMILLION	INB08B4_01	LITTLE VERMILLION RIVER	E. COLI
LOWER WABASH RIVER	51201081201	BOONE	INB08C1_01	BIG RACCOON CREEK	IMPAIRED BIOTIC COMMUNITIES
LOWER WABASH RIVER	51201081204	MONTGOMERY	INB08C4_01	CORNSTALK CREEK	IMPAIRED BIOTIC COMMUNITIES
LOWER WABASH	51201081205	PUTNAM	INB08C5_01	RAMP CREEK, NORTH	IMPAIRED BIOTIC

RIVER					COMMUNITIES
LOWER WABASH RIVER	51201081205	PUTNAM	INB08C5_T1008	RAMP CREEK	IMPAIRED BIOTIC COMMUNITIES
LOWER WABASH RIVER	51201081206	PUTNAM	INB08C6_03	BIG RACCOON CREEK	IMPAIRED BIOTIC COMMUNITIES
LOWER WABASH RIVER	51201081301	PARKE	INB08D1_02	RACCOON CREEK, SOUTH FORK	IMPAIRED BIOTIC COMMUNITIES
LOWER WABASH RIVER	51201081301	PARKE	INB08D1_02	RACCOON CREEK, SOUTH FORK	E. COLI
LOWER WABASH RIVER	51201081301	PARKE	INB08D1_T1005	RACCOON CREEK, SOUTH FORK - UNNAMED TRIBUTARY	E. COLI
LOWER WABASH RIVER	51201081301	PARKE	INB08D1_T1006	RACCOON CREEK, SOUTH FORK - UNNAMED TRIBUTARY	E. COLI
LOWER WABASH RIVER	51201081302	PARKE	INB08D2_02	LITTLE RACCOON CREEK	pH
LOWER WABASH RIVER	51201081302	PARKE	INB08D2_T1011	LITTLE RACCOON CREEK - UNNAMED TRIBUTARY	pH
LOWER WABASH RIVER	51201081302	PARKE	INB08D2_T1012	LITTLE RACCOON CREEK - UNNAMED TRIBUTARY	pH
LOWER WABASH RIVER	51201081305	PARKE	INB08D5_01	LITTLE RACCOON CREEK	E. COLI
LOWER WABASH RIVER	51201081403	PARKE	INB08E3_01	BIG RACCOON CREEK	E. COLI
LOWER WABASH RIVER	51201081403	PARKE	INB08E3_02	BIG RACCOON CREEK	E. COLI
LOWER WABASH RIVER	51201081503	PARKE	INB08F3_T1001	ROCK RUN	E. COLI
LOWER WABASH RIVER	51201081503	PARKE	INB08F3_T1001	ROCK RUN	IMPAIRED BIOTIC COMMUNITIES
LOWER WABASH RIVER	51201081504	PARKE	INB08F4_01	BIG RACCOON CREEK	PCBS (FISH TISSUE)
LOWER WABASH RIVER	51201081504	PARKE	INB08F4_T1001	BIG RACCOON CREEK - UNNAMED TRIBUTARY	PCBS (FISH TISSUE)
LOWER WABASH RIVER	51201081504	PARKE	INB08F4_T1002	BIG RACCOON CREEK - UNNAMED TRIBUTARY	PCBS (FISH TISSUE)
LOWER WABASH RIVER	51201081504	PARKE	INB08F4_T1003	BIG RACCOON CREEK - UNNAMED TRIBUTARY	PCBS (FISH TISSUE)
LOWER WABASH RIVER	51201081504	PARKE	INB08F4_T1004	BIG RACCOON CREEK - UNNAMED TRIBUTARY	PCBS (FISH TISSUE)
LOWER WABASH RIVER	51201081504	PARKE	INB08F4_T1005	BIG RACCOON CREEK - UNNAMED TRIBUTARY	PCBS (FISH TISSUE)
LOWER WABASH RIVER	51201081504	PARKE	INB08F4_T1006	BIG RACCOON CREEK - UNNAMED TRIBUTARY	PCBS (FISH TISSUE)
LOWER WABASH RIVER	51201081504	PARKE	INB08F4_T1007	BIG RACCOON CREEK - UNNAMED TRIBUTARY	PCBS (FISH TISSUE)
LOWER WABASH RIVER	51201081504	PARKE	INB08F4_T1008	BIG RACCOON CREEK - UNNAMED TRIBUTARY	PCBS (FISH TISSUE)
LOWER	51201081504	PARKE	INB08F4_T1009	BIG RACCOON CREEK -	PCBS (FISH

WABASH RIVER				UNNAMED TRIBUTARY	TISSUE)
LOWER WABASH RIVER	51201081601	PARKE	INB08G1_T1006	JIM BRANCH	E. COLI
LOWER WABASH RIVER	51201081601	PARKE	INB08G1_T1006	JIM BRANCH	DISSOLVED OXYGEN
LOWER WABASH RIVER	51201081602	VERMILLION	INB08G2_01	WABASH RIVER	PCBS (FISH TISSUE)
LOWER WABASH RIVER	51201081603	VERMILLION	INB08G3_01	WABASH RIVER	PCBS (FISH TISSUE)
LOWER WABASH RIVER	51201081605	VERMILLION	INB08G5_03	WABASH RIVER	PCBS (FISH TISSUE)
LOWER WABASH RIVER	51201081606	VERMILLION	INB08G6_02	NORTON CREEK	E. COLI
LOWER WABASH RIVER	51201081606	VERMILLION	INB08G6_T1006	NORTON CREEK - UNNAMED TRIBUTARY	DISSOLVED OXYGEN
LOWER WABASH RIVER	51201081606	VERMILLION	INB08G6_T1006	NORTON CREEK - UNNAMED TRIBUTARY	E. COLI
LOWER WABASH RIVER	51201081606	VERMILLION	INB08G6_T1006	NORTON CREEK - UNNAMED TRIBUTARY	IMPAIRED BIOTIC COMMUNITIES
LOWER WABASH RIVER	51201081607	VERMILLION	INB08G7_01	WABASH RIVER	PCBS (FISH TISSUE)
LOWER WABASH RIVER	5120108160110	PARKE	INB08P1067_00	CECIL M. HARDEN RESERVOIR	PCBS (FISH TISSUE)
LOWER WABASH RIVER	51201100101	CLINTON	INB1011_02	SUGAR CREEK	IMPAIRED BIOTIC COMMUNITIES
LOWER WABASH RIVER	51201100101	CLINTON	INB1011_05	MALLOT DITCH	IMPAIRED BIOTIC COMMUNITIES
LOWER WABASH RIVER	51201100102	CLINTON	INB1012_T1005	STOWERS DITCH	IMPAIRED BIOTIC COMMUNITIES
LOWER WABASH RIVER	51201100102	CLINTON	INB1012_T1007	SCOTT WINCOOP DITCH	IMPAIRED BIOTIC COMMUNITIES
LOWER WABASH RIVER	51201100103	BOONE	INB1013_T1004	MUD CREEK	IMPAIRED BIOTIC COMMUNITIES
LOWER WABASH RIVER	51201100103	BOONE	INB1013_T1007	MUD CREEK - UNNAMED TRIBUTARY	IMPAIRED BIOTIC COMMUNITIES
LOWER WABASH RIVER	51201100104	BOONE	INB1014_03	BROWNS WONDER CREEK	IMPAIRED BIOTIC COMMUNITIES
LOWER WABASH RIVER	51201100104	BOONE	INB1014_T1003	HOSKINS DITCH	IMPAIRED BIOTIC COMMUNITIES
LOWER WABASH RIVER	51201100104	BOONE	INB1014_T1004	ROSS DITCH	IMPAIRED BIOTIC COMMUNITIES
LOWER WABASH RIVER	51201100105	BOONE	INB1015_03	SUGAR CREEK	E. COLI
LOWER WABASH RIVER	51201100105	BOONE	INB1015_03	SUGAR CREEK	IMPAIRED BIOTIC COMMUNITIES
LOWER WABASH RIVER	51201100105	CLINTON	INB1015_T1005	DAVIS DITCH	E. COLI

LOWER WABASH RIVER	51201100105	CLINTON	INB1015_T1005	DAVIS DITCH	IMPAIRED BIOTIC COMMUNITIES
LOWER WABASH RIVER	51201100105	BOONE	INB1015_T1006	BARNES DITCH	E. COLI
LOWER WABASH RIVER	51201100105	BOONE	INB1015_T1006	BARNES DITCH	IMPAIRED BIOTIC COMMUNITIES
LOWER WABASH RIVER	51201100106	CLINTON	INB1016_03	REAGAN RUN	E. COLI
LOWER WABASH RIVER	51201100107	BOONE	INB1017_T1004	SPRING CREEK	E. COLI
LOWER WABASH RIVER	51201100201	CLINTON	INB1021_01	LITTLE POTATO CREEK	E. COLI
LOWER WABASH RIVER	51201100201	CLINTON	INB1021_01	LITTLE POTATO CREEK	IMPAIRED BIOTIC COMMUNITIES
LOWER WABASH RIVER	51201100201	CLINTON	INB1021_01	LITTLE POTATO CREEK	NUTRIENTS
LOWER WABASH RIVER	51201100201	CLINTON	INB1021_01	LITTLE POTATO CREEK	pH
LOWER WABASH RIVER	51201100204	MONTGOMERY	INB1024_01	LYE CREEK	E. COLI
LOWER WABASH RIVER	51201100302	MONTGOMERY	INB1032_01	LITTLE SUGAR CREEK	PCBS (FISH TISSUE)
LOWER WABASH RIVER	51201100303	MONTGOMERY	INB1033_01	SUGAR CREEK, WALNUT FORK	E. COLI
LOWER WABASH RIVER	51201100303	MONTGOMERY	INB1033_01	SUGAR CREEK, WALNUT FORK	PCBS (FISH TISSUE)
LOWER WABASH RIVER	51201100303	MONTGOMERY	INB1033_01A	SUGAR CREEK, WALNUT FORK - UNNAMED TRIBUTARY	PCBS (FISH TISSUE)
LOWER WABASH RIVER	51201100303	MONTGOMERY	INB1033_T1002	SUGAR CREEK, WALNUT FORK - UNNAMED TRIBUTARY	PCBS (FISH TISSUE)
LOWER WABASH RIVER	51201100404	BOONE	INB1044_01	GOLDSBERRY CREEK	E. COLI
LOWER WABASH RIVER	51201100405	MONTGOMERY	INB1045_01	SUGAR CREEK	E. COLI
LOWER WABASH RIVER	51201100405	MONTGOMERY	INB1045_01	SUGAR CREEK	NUTRIENTS
LOWER WABASH RIVER	51201100406	MONTGOMERY	INB1046_01	SUGAR CREEK	E. COLI
LOWER WABASH RIVER	51201100407	MONTGOMERY	INB1047_01	SUGAR CREEK	E. COLI
LOWER WABASH RIVER	51201100407	MONTGOMERY	INB1047_01	SUGAR CREEK	PCBS (FISH TISSUE)
LOWER WABASH RIVER	51201100407	MONTGOMERY	INB1047_T1003	SUGAR CREEK - UNNAMED TRIBUTARY	PCBS (FISH TISSUE)
LOWER WABASH RIVER	51201100407	MONTGOMERY	INB1047_T1004	SUGAR CREEK - UNNAMED TRIBUTARY	PCBS (FISH TISSUE)
LOWER WABASH	51201100501	FOUNTAIN	INB1051_T1011	SUGAR MILL CREEK - UNNAMED TRIBUTARY	E. COLI

RIVER					
LOWER WABASH RIVER	51201100502	FOUNTAIN	INB1052_01	SUGAR MILL CREEK	E. COLI
LOWER WABASH RIVER	51201100503	FOUNTAIN	INB1053_01	SUGAR MILL CREEK	E. COLI
LOWER WABASH RIVER	51201100503	PARKE	INB1053_T1002	GREEN CREEK	E. COLI
LOWER WABASH RIVER	51201100503	PARKE	INB1053_T1002	GREEN CREEK	IMPAIRED BIOTIC COMMUNITIES
LOWER WABASH RIVER	51201100604	MONTGOMERY	INB1064_01	SUGAR CREEK	NUTRIENTS
LOWER WABASH RIVER	51201100604	MONTGOMERY	INB1064_01	SUGAR CREEK	PCBS (FISH TISSUE)
LOWER WABASH RIVER	51201100604	MONTGOMERY	INB1064_01	SUGAR CREEK	E. COLI
LOWER WABASH RIVER	51201100604	MONTGOMERY	INB1064_02	SUGAR CREEK	PCBS (FISH TISSUE)
LOWER WABASH RIVER	51201100604	MONTGOMERY	INB1064_02	SUGAR CREEK	NUTRIENTS
LOWER WABASH RIVER	51201100604	MONTGOMERY	INB1064_T1003	SUGAR CREEK - UNNAMED TRIBUTARY	E. COLI
LOWER WABASH RIVER	51201100606	MONTGOMERY	INB1066_05	SUGAR CREEK	PCBS (FISH TISSUE)
LOWER WABASH RIVER	51201100607	PARKE	INB1067_01	SUGAR CREEK	E. COLI
LOWER WABASH RIVER	51201100607	PARKE	INB1067_01	SUGAR CREEK	PCBS (FISH TISSUE)
LOWER WABASH RIVER	51201100607	PARKE	INB1067_01	SUGAR CREEK	NUTRIENTS
LOWER WABASH RIVER	51201100607	PARKE	INB1067_02	SUGAR CREEK	E. COLI
LOWER WABASH RIVER	51201100607	PARKE	INB1067_02	SUGAR CREEK	PCBS (FISH TISSUE)
LOWER WABASH RIVER	51201100609	PARKE	INB1069_01	SUGAR CREEK	PCBS (FISH TISSUE)
LOWER WABASH RIVER	51201100609	PARKE	INB1069_01	SUGAR CREEK	NUTRIENTS
LOWER WABASH RIVER	51201110302	VERMILLION	INB1132_01	BROUILLETS CREEK	E. COLI
LOWER WABASH RIVER	51201110406	VIGO	INB1146_03	OTTER CREEK	pH
LOWER WABASH RIVER	51201110503	VIGO	INB1153_01	SUGAR CREEK	IMPAIRED BIOTIC COMMUNITIES
LOWER WABASH RIVER	51201110504	VIGO	INB1154_03	SUGAR CREEK	IMPAIRED BIOTIC COMMUNITIES
LOWER WABASH RIVER	51201110604	VIGO	INB1164_01	WABASH RIVER	NUTRIENTS
LOWER	51201110604	VIGO	INB1164_01	WABASH RIVER	PCBS (FISH

WABASH RIVER					TISSUE)
LOWER WABASH RIVER	51201110604	VIGO	INB1164_02	WABASH RIVER	NUTRIENTS
LOWER WABASH RIVER	51201110604	VIGO	INB1164_02	WABASH RIVER	PCBS (FISH TISSUE)
LOWER WABASH RIVER	51201110605	VIGO	INB1165_03	WABASH RIVER	PCBS (FISH TISSUE)
LOWER WABASH RIVER	51201110605	VIGO	INB1165_03	WABASH RIVER	NUTRIENTS
LOWER WABASH RIVER	51201110704	VIGO	INB1174_02	HONEY CREEK	E. COLI
LOWER WABASH RIVER	51201110904	VIGO	INB1194_01	WABASH RIVER	PCBS (FISH TISSUE)
LOWER WABASH RIVER	51201111103	VIGO	INB11B3_01	WABASH RIVER	PCBS (FISH TISSUE)
LOWER WABASH RIVER	51201111106	SULLIVAN	INB11B6_01	WABASH RIVER	PCBS (FISH TISSUE)
LOWER WABASH RIVER	51201111201	SULLIVAN	INB11C1_02	TURMAN CREEK	E. COLI
LOWER WABASH RIVER	51201111201	SULLIVAN	INB11C1_02	TURMAN CREEK	IMPAIRED BIOTIC COMMUNITIES
LOWER WABASH RIVER	51201111201	SULLIVAN	INB11C1_T1001	TURMAN CREEK - UNNAMED TRIBUTARY	E. COLI
LOWER WABASH RIVER	51201111201	SULLIVAN	INB11C1_T1002	TURMAN CREEK - UNNAMED TRIBUTARY	E. COLI
LOWER WABASH RIVER	51201111201	SULLIVAN	INB11C1_T1003	TURMAN CREEK - UNNAMED TRIBUTARY	E. COLI
LOWER WABASH RIVER	51201111203	SULLIVAN	INB11C3_01	TURMAN CREEK	E. COLI
LOWER WABASH RIVER	51201111203	SULLIVAN	INB11C3_01	TURMAN CREEK	IMPAIRED BIOTIC COMMUNITIES
LOWER WABASH RIVER	51201111303	SULLIVAN	INB11D3_01	WABASH RIVER	PCBS (FISH TISSUE)
LOWER WABASH RIVER	51201111501	SULLIVAN	INB11F1_01	BUSSERON CREEK	IMPAIRED BIOTIC COMMUNITIES
LOWER WABASH RIVER	51201111502	SULLIVAN	INB11F2_02	BUSSERON, WEST FORK	E. COLI
LOWER WABASH RIVER	51201111503	SULLIVAN	INB11F3_01	BIG BRANCH	IMPAIRED BIOTIC COMMUNITIES
LOWER WABASH RIVER	51201111503	GREENE	INB11F3_T1003	POSSOM HOLLOW	IMPAIRED BIOTIC COMMUNITIES
LOWER WABASH RIVER	51201111504	SULLIVAN	INB11F4_01	BIG BRANCH	IMPAIRED BIOTIC COMMUNITIES
LOWER WABASH RIVER	51201111504	GREENE	INB11F4_T1001	MUD CREEK	IMPAIRED BIOTIC COMMUNITIES
LOWER WABASH RIVER	51201111504	GREENE	INB11F4_T1001	MUD CREEK	NUTRIENTS

LOWER WABASH RIVER	51201111504	SULLIVAN	INB11F4_T1003	MUD CREEK	NUTRIENTS
LOWER WABASH RIVER	51201111504	SULLIVAN	INB11F4_T1003	MUD CREEK	IMPAIRED BIOTIC COMMUNITIES
LOWER WABASH RIVER	51201111504	SULLIVAN	INB11F4_T1003A	MUD CREEK - UNNAMED TRIBUTARY	IMPAIRED BIOTIC COMMUNITIES
LOWER WABASH RIVER	51201111504	SULLIVAN	INB11F4_T1003A	MUD CREEK - UNNAMED TRIBUTARY	NUTRIENTS
LOWER WABASH RIVER	51201111504	SULLIVAN	INB11F4_T1003B	MUD CREEK - UNNAMED TRIBUTARY	IMPAIRED BIOTIC COMMUNITIES
LOWER WABASH RIVER	51201111504	SULLIVAN	INB11F4_T1003B	MUD CREEK - UNNAMED TRIBUTARY	NUTRIENTS
LOWER WABASH RIVER	51201111505	SULLIVAN	INB11F5_01	BUSSERON CREEK	DISSOLVED OXYGEN
LOWER WABASH RIVER	51201111505	SULLIVAN	INB11F5_01	BUSSERON CREEK	IMPAIRED BIOTIC COMMUNITIES
LOWER WABASH RIVER	51201111505	SULLIVAN	INB11F5_01	BUSSERON CREEK	TOTAL MERCURY (FISH TISSUE)
LOWER WABASH RIVER	51201111505	SULLIVAN	INB11F5_T1002	KETTLE CREEK	DISSOLVED OXYGEN
LOWER WABASH RIVER	51201111505	SULLIVAN	INB11F5_T1003	SULPHUR CREEK	IMPAIRED BIOTIC COMMUNITIES
LOWER WABASH RIVER	51201111505	SULLIVAN	INB11F5_T1003	SULPHUR CREEK	NUTRIENTS
LOWER WABASH RIVER	51201111505	SULLIVAN	INB11F5_T1003	SULPHUR CREEK	pH
LOWER WABASH RIVER	51201111505	SULLIVAN	INB11F5_T1003	SULPHUR CREEK	NICKEL (DISSOLVED)
LOWER WABASH RIVER	51201111505	SULLIVAN	INB11F5_T1003	SULPHUR CREEK	COPPER (DISSOLVED)
LOWER WABASH RIVER	51201111505	SULLIVAN	INB11F5_T1003	SULPHUR CREEK	ZINC (DISSOLVED)
LOWER WABASH RIVER	51201111505	SULLIVAN	INB11F5_T1005	SULPHUR CREEK	pH
LOWER WABASH RIVER	51201111505	SULLIVAN	INB11F5_T1005	SULPHUR CREEK	NUTRIENTS
LOWER WABASH RIVER	51201111505	SULLIVAN	INB11F5_T1005	SULPHUR CREEK	IMPAIRED BIOTIC COMMUNITIES
LOWER WABASH RIVER	51201111505	SULLIVAN	INB11F5_T1005	SULPHUR CREEK	CADMIUM (DISSOLVED)
LOWER WABASH RIVER	51201111505	SULLIVAN	INB11F5_T1005	SULPHUR CREEK	ZINC (DISSOLVED)
LOWER WABASH RIVER	51201111506	SULLIVAN	INB11F6_01	BUSSERON CREEK	IMPAIRED BIOTIC COMMUNITIES
LOWER WABASH RIVER	51201111506	SULLIVAN	INB11F6_02	KETTLE CREEK	DISSOLVED OXYGEN
LOWER WABASH	51201111506	SULLIVAN	INB11F6_T1001	KETTLE CREEK	IMPAIRED BIOTIC

RIVER					COMMUNITIES
LOWER WABASH RIVER	51201111506	SULLIVAN	INB11F6_T1001	KETTLE CREEK	NUTRIENTS
LOWER WABASH RIVER	51201111507	SULLIVAN	INB11F7_01	BUTTERMILK CREEK	IMPAIRED BIOTIC COMMUNITIES
LOWER WABASH RIVER	51201111508	SULLIVAN	INB11F8_01	BUSSERON CREEK	IMPAIRED BIOTIC COMMUNITIES
LOWER WABASH RIVER	51201111509	SULLIVAN	INB11F9_01	BUSSERON CREEK	IMPAIRED BIOTIC COMMUNITIES
LOWER WABASH RIVER	51201111509	SULLIVAN	INB11F9_T1001	ROBBINS BRANCH	NUTRIENTS
LOWER WABASH RIVER	51201111509	SULLIVAN	INB11F9_T1001	ROBBINS BRANCH	IMPAIRED BIOTIC COMMUNITIES
LOWER WABASH RIVER	51201111509	SULLIVAN	INB11F9_T1003	BUCK CREEK	IMPAIRED BIOTIC COMMUNITIES
LOWER WABASH RIVER	51201111509	SULLIVAN	INB11F9_T1003	BUCK CREEK	NUTRIENTS
LOWER WABASH RIVER	51201111509	SULLIVAN	INB11F9_T1004	BUCK CREEK - UNNAMED TRIBUTARY	IMPAIRED BIOTIC COMMUNITIES
LOWER WABASH RIVER	51201111509	SULLIVAN	INB11F9_T1004	BUCK CREEK - UNNAMED TRIBUTARY	NUTRIENTS
LOWER WABASH RIVER	51201111512	SULLIVAN	INB11FC_01	BUSSERON CREEK	IMPAIRED BIOTIC COMMUNITIES
LOWER WABASH RIVER	51201111602	SULLIVAN	INB11G2_05	WABASH RIVER	PCBS (FISH TISSUE)
LOWER WABASH RIVER	51201111502	SULLIVAN	INB11G3_05	BUSSERON CREEK, WEST FORK	E. COLI
LOWER WABASH RIVER	51201111502	SULLIVAN	INB11G3_06	BUSSERON CREEK, WEST FORK	E. COLI
LOWER WABASH RIVER	51201111603	SULLIVAN	INB11G3_07	WABASH RIVER	NUTRIENTS
LOWER WABASH RIVER	51201111603	SULLIVAN	INB11G3_07	WABASH RIVER	PCBS (FISH TISSUE)
LOWER WABASH RIVER	51201111701	KNOX	INB11H1_01	WABASH RIVER	PCBS (FISH TISSUE)
LOWER WABASH RIVER	51201111703	KNOX	INB11H3_01	WABASH RIVER	PCBS (FISH TISSUE)
LOWER WABASH RIVER	51201111801	SULLIVAN	INB11J1_01	MARIA CREEK	IMPAIRED BIOTIC COMMUNITIES
LOWER WABASH RIVER	51201111801	KNOX	INB11J1_01	MARIA CREEK	E. COLI
LOWER WABASH RIVER	51201111801	KNOX	INB11J1_01A	MARIA CREEK	E. COLI
LOWER WABASH RIVER	51201111801	SULLIVAN	INB11J1_T1001	MARIA CREEK	IMPAIRED BIOTIC COMMUNITIES
LOWER WABASH RIVER	51201111801	SULLIVAN	INB11J1_T1001	MARIA CREEK	E. COLI
LOWER	51201111801	SULLIVAN	INB11J1_T1001	MARIA CREEK	DISSOLVED

WABASH RIVER					OXYGEN
LOWER WABASH RIVER	51201111801	SULLIVAN	INB11J1_T1002	MARIA CREEK - UNNAMED TRIBUTARY	E. COLI
LOWER WABASH RIVER	51201111801	SULLIVAN	INB11J1_T1003	MARIA CREEK - UNNAMED TRIBUTARY	E. COLI
LOWER WABASH RIVER	51201111801	KNOX	INB11J1_T1004	MARIA CREEK - UNNAMED TRIBUTARY	E. COLI
LOWER WABASH RIVER	51201111801	KNOX	INB11J1_T1005	MARIA CREEK - UNNAMED TRIBUTARY	E. COLI
LOWER WABASH RIVER	51201111802	KNOX	INB11J2_01	MARIA CREEK	E. COLI
LOWER WABASH RIVER	51201111901	KNOX	INB11K1_03	WABASH RIVER	PCBS (FISH TISSUE)
LOWER WABASH RIVER	51201111902	KNOX	INB11K2_01	SNAPP CREEK	IMPAIRED BIOTIC COMMUNITIES
LOWER WABASH RIVER	51201111902	KNOX	INB11K2_T1001	SNAPP CREEK	IMPAIRED BIOTIC COMMUNITIES
LOWER WABASH RIVER	51201111902	KNOX	INB11K2_T1001	SNAPP CREEK	E. COLI
LOWER WABASH RIVER	51201111902	KNOX	INB11K2_T1001	SNAPP CREEK	DISSOLVED OXYGEN
LOWER WABASH RIVER	51201111902	KNOX	INB11K2_T1002	KELSO CREEK	IMPAIRED BIOTIC COMMUNITIES
LOWER WABASH RIVER	51201111903	KNOX	INB11K3_01	WABASH RIVER	PCBS (FISH TISSUE)
LOWER WABASH RIVER	51201111903	KNOX	INB11K3_01	WABASH RIVER	IMPAIRED BIOTIC COMMUNITIES
LOWER WABASH RIVER	51201111903	KNOX	INB11K3_01	WABASH RIVER	NUTRIENTS
LOWER WABASH RIVER	5120111150020	SULLIVAN	INB11P1028_00	TURTLE CREEK RESERVOIR	PCBS (FISH TISSUE)
LOWER WABASH RIVER	51201130201	KNOX	INB1321_01	WABASH RIVER	PCBS (FISH TISSUE)
LOWER WABASH RIVER	51201130202	KNOX	INB1322_03	SWAN POND DITCH	E. COLI
LOWER WABASH RIVER	51201130202	KNOX	INB1322_03	SWAN POND DITCH	IMPAIRED BIOTIC COMMUNITIES
LOWER WABASH RIVER	51201130204	KNOX	INB1324_01	WABASH RIVER	PCBS (FISH TISSUE)
LOWER WABASH RIVER	51201130206	KNOX	INB1326_01	WABASH RIVER	PCBS (FISH TISSUE)
LOWER WABASH RIVER	51201130301	GIBSON	INB1331_01	BROWN DITCH	IMPAIRED BIOTIC COMMUNITIES
LOWER WABASH RIVER	51201130301	GIBSON	INB1331_01	BROWN DITCH	E. COLI
LOWER WABASH RIVER	51201130301	GIBSON	INB1331_T1003	BROWN DITCH - UNNAMED TRIBUTARY	E. COLI

LOWER WABASH RIVER	51201130301	GIBSON	INB1331_T1003	BROWN DITCH - UNNAMED TRIBUTARY	IMPAIRED BIOTIC COMMUNITIES
LOWER WABASH RIVER	51201130304	GIBSON	INB1334_01	WABASH RIVER	PCBS (FISH TISSUE)
LOWER WABASH RIVER	51201130305	GIBSON	INB1335_03	WABASH RIVER	PCBS (FISH TISSUE)
LOWER WABASH RIVER	51201130501	GIBSON	INB1351_01	HIGGINBOTHAM DITCH	IMPAIRED BIOTIC COMMUNITIES
LOWER WABASH RIVER	51201130501	GIBSON	INB1351_01	HIGGINBOTHAM DITCH	E. COLI
LOWER WABASH RIVER	51201130501	GIBSON	INB1351_T1001	SKELTON BRANCH	IMPAIRED BIOTIC COMMUNITIES
LOWER WABASH RIVER	51201130501	GIBSON	INB1351_T1001	SKELTON BRANCH	E. COLI
LOWER WABASH RIVER	51201130501	GIBSON	INB1351_T1002	HIGGINBOTHAM DITCH	E. COLI
LOWER WABASH RIVER	51201130501	GIBSON	INB1351_T1002	HIGGINBOTHAM DITCH	IMPAIRED BIOTIC COMMUNITIES
LOWER WABASH RIVER	51201130501	GIBSON	INB1351_T1003	JOHNSON DRAIN	IMPAIRED BIOTIC COMMUNITIES
LOWER WABASH RIVER	51201130501	GIBSON	INB1351_T1003	JOHNSON DRAIN	E. COLI
LOWER WABASH RIVER	51201130503	POSEY	INB1353_T1002	BLACK RIVER, SOUTHEAST TRIBUTARY	E. COLI
LOWER WABASH RIVER	51201130503	POSEY	INB1353_T1002	BLACK RIVER, SOUTHEAST TRIBUTARY	IMPAIRED BIOTIC COMMUNITIES
LOWER WABASH RIVER	51201130601	GIBSON	INB1361_01	WABASH RIVER	PCBS (FISH TISSUE)
LOWER WABASH RIVER	51201130602	POSEY	INB1362_01	WABASH RIVER	PCBS (FISH TISSUE)
LOWER WABASH RIVER	51201130603	POSEY	INB1363_02	WABASH RIVER	PCBS (FISH TISSUE)
LOWER WABASH RIVER	51201130703	POSEY	INB1373_T1009	CLEAR CREEK	E. COLI
LOWER WABASH RIVER	51201130706	VANDERBURGH	INB1376_01	LITTLE CREEK	E. COLI
LOWER WABASH RIVER	51201130706	VANDERBURGH	INB1376_01	LITTLE CREEK	IMPAIRED BIOTIC COMMUNITIES
LOWER WABASH RIVER	51201130706	VANDERBURGH	INB1376_T1001	LITTLE CREEK - UNNAMED TRIBUTARY	E. COLI
LOWER WABASH RIVER	51201130706	VANDERBURGH	INB1376_T1002	LITTLE CREEK - UNNAMED TRIBUTARY	E. COLI
LOWER WABASH RIVER	51201130706	VANDERBURGH	INB1376_T1003	LITTLE CREEK - UNNAMED TRIBUTARY	E. COLI
LOWER WABASH RIVER	51201130706	POSEY	INB1376_T1004	WOLF CREEK	IMPAIRED BIOTIC COMMUNITIES
LOWER WABASH	51201130707	POSEY	INB1377_01	LITTLE CREEK	pH

RIVER					
LOWER WABASH RIVER	51201130707	POSEY	INB1377_01	LITTLE CREEK	NUTRIENTS
LOWER WABASH RIVER	51201130707	POSEY	INB1377_T1003	LITTLE CREEK - UNNAMED TRIBUTARY	pH
LOWER WABASH RIVER	51201130707	POSEY	INB1377_T1003	LITTLE CREEK - UNNAMED TRIBUTARY	NUTRIENTS
LOWER WABASH RIVER	51201130709	POSEY	INB1379_01	BIG CREEK	IMPAIRED BIOTIC COMMUNITIES
LOWER WABASH RIVER	51201130709	POSEY	INB1379_T1007	ALEXANDER CREEK	IMPAIRED BIOTIC COMMUNITIES
LOWER WABASH RIVER	51201130709	POSEY	INB1379_T1009	LARGE DRAIN	IMPAIRED BIOTIC COMMUNITIES
LOWER WABASH RIVER	51201130709	POSEY	INB1379_T1011	WABASH RIVER - UNNAMED TRIBUTARY	IMPAIRED BIOTIC COMMUNITIES
LOWER WABASH RIVER	51201130801	POSEY	INB1381_01	WABASH RIVER	PCBS (FISH TISSUE)
LOWER WABASH RIVER	51201130803	POSEY	INB1383_01	WABASH RIVER	PCBS (FISH TISSUE)
LOWER WABASH RIVER	51201130803	POSEY	INB1383_T1005	HAWTHORNE CREEK	E. COLI
LOWER WABASH RIVER	51201130804	POSEY	INB1384_01	WABASH RIVER	PCBS (FISH TISSUE)
LOWER WABASH RIVER	51201130805	POSEY	INB1385_01	WABASH RIVER	PCBS (FISH TISSUE)
LOWER WABASH RIVER	51201130901	POSEY	INB1391_01	WABASH RIVER	PCBS (FISH TISSUE)
LOWER WABASH RIVER	51201130902	POSEY	INB1392_01	WABASH RIVER	PCBS (FISH TISSUE)
LOWER WABASH RIVER	51201130902	POSEY	INB1392_01	WABASH RIVER	IMPAIRED BIOTIC COMMUNITIES
LOWER WABASH RIVER	51201130903	POSEY	INB1393_01	WABASH RIVER	PCBS (FISH TISSUE)
LOWER WABASH RIVER	51201130903	POSEY	INB1394_01	WABASH RIVER	PCBS (FISH TISSUE)
GREAT LAKES	40400010102	LAPORTE	INC0112G_G1092	LAKE MICHIGAN SHORELINE-LAPORTE	PCBS (FISH TISSUE)
GREAT LAKES	40400010102	LAPORTE	INC0112G_G1092	LAKE MICHIGAN SHORELINE-LAPORTE	TOTAL MERCURY (FISH TISSUE)
GREAT LAKES	40400010104	LAPORTE	INC0114_T1006	DINGLER LAKE INLET	E. COLI
GREAT LAKES	40400010105	LAPORTE	INC0115_01	TRAIL CREEK	PCBS (FISH TISSUE)
GREAT LAKES	40400010105	LAPORTE	INC0115_01	TRAIL CREEK	TOTAL MERCURY (FISH TISSUE)
GREAT LAKES	40400010204	LAPORTE	INC0124_T1001	SPRING CREEK - UNNAMED TRIBUTARY	E. COLI
GREAT LAKES	40400010204	LAPORTE	INC0124_T1001A	SPRING CREEK - UNNAMED TRIBUTARY	E. COLI
GREAT LAKES	40400010204	LAPORTE	INC0124_T1001B	SPRING CREEK - UNNAMED TRIBUTARY	E. COLI
GREAT LAKES	40400010204	LAPORTE	INC0124_T1001B1	SPRING CREEK - UNNAMED	E. COLI

				TRIBUTARY	
GREAT LAKES	40400010204	LAPORTE	INC0124_T1001B2	SPRING CREEK - UNNAMED TRIBUTARY	E. COLI
GREAT LAKES	40400010204	LA PORTE	INC0124_T1002	SPRING CREEK - UNNAMED TRIBUTARY	IMPAIRED BIOTIC COMMUNITIES
GREAT LAKES	40400010204	LAPORTE	INC0124_T1002A	SPRING CREEK - UNNAMED TRIBUTARY	E. COLI
GREAT LAKES	40400010204	LAPORTE	INC0124_T1002B	SPRING CREEK - UNNAMED TRIBUTARY	E. COLI
GREAT LAKES	40400010204	LAPORTE	INC0124_T1003	SPRING CREEK - UNNAMED TRIBUTARY	E. COLI
GREAT LAKES	40400010205	LAPORTE	INC0125_02A	GALENA RIVER - UNNAMED TRIBUTARY	E. COLI
GREAT LAKES	40400010205	LAPORTE	INC0125_02B	GALENA RIVER - UNNAMED TRIBUTARY	E. COLI
GREAT LAKES	40400010205	LAPORTE	INC0125_02B1	GALENA RIVER - UNNAMED TRIBUTARY	E. COLI
GREAT LAKES	40400010205	LAPORTE	INC0125_02C	GALENA RIVER - UNNAMED TRIBUTARY	E. COLI
GREAT LAKES	40400010205	LAPORTE	INC0125_02D	GALENA RIVER - UNNAMED TRIBUTARY	E. COLI
GREAT LAKES	40400010205	LAPORTE	INC0125_02E	GALENA RIVER - UNNAMED TRIBUTARY	E. COLI
GREAT LAKES	40400010205	LAPORTE	INC0125_T1001A	GALENA RIVER - UNNAMED TRIBUTARY	E. COLI
GREAT LAKES	40400010205	LAPORTE	INC0125_T1001A1	GALENA RIVER - UNNAMED TRIBUTARY	E. COLI
GREAT LAKES	40400010205	LAPORTE	INC0125_T1001A2	GALENA RIVER - UNNAMED TRIBUTARY	E. COLI
GREAT LAKES	40400010205	LAPORTE	INC0125_T1001B	GALENA RIVER - UNNAMED TRIBUTARY	E. COLI
GREAT LAKES	40400010205	LAPORTE	INC0125_T1002A	GALENA RIVER - UNNAMED TRIBUTARY	E. COLI
GREAT LAKES	40400010205	LAPORTE	INC0125_T1002A1	GALENA RIVER - UNNAMED TRIBUTARY	E. COLI
GREAT LAKES	40400010205	LAPORTE	INC0125_T1002B	GALENA RIVER - UNNAMED TRIBUTARY	E. COLI
GREAT LAKES	40400010205	LAPORTE	INC0125_T1002C	GALENA RIVER - UNNAMED TRIBUTARY	E. COLI
GREAT LAKES	40400010205	LAPORTE	INC0125_T1003	GALENA RIVER - UNNAMED TRIBUTARY	E. COLI
GREAT LAKES	40400010205	LAPORTE	INC0125_T1004	GALENA RIVER - UNNAMED TRIBUTARY	E. COLI
GREAT LAKES	40400010205	LAPORTE	INC0125_T1005	WARRICK DITCH	E. COLI
GREAT LAKES	40400010205	LAPORTE	INC0125_T1007	GALENA RIVER - UNNAMED TRIBUTARY	E. COLI
GREAT LAKES	40400010205	LAPORTE	INC0125_T1008	GALENA RIVER - UNNAMED TRIBUTARY	E. COLI
GREAT LAKES	40400010205	LAPORTE	INC0125_T1008C	GALENA RIVER - UNNAMED TRIBUTARY	E. COLI
GREAT LAKES	40400010205	LAPORTE	INC0125_T1009	GALENA RIVER - UNNAMED TRIBUTARY	E. COLI
GREAT LAKES	40400010205	LAPORTE	INC0125_T1010	GALENA RIVER - UNNAMED TRIBUTARY	E. COLI
GREAT LAKES	40400010301	PORTER	INC0131_T1001	SALT CREEK - UNNAMED TRIBUTARY	E. COLI
GREAT LAKES	40400010301	PORTER	INC0131_T1002	SALT CREEK - UNNAMED TRIBUTARY	E. COLI
GREAT LAKES	40400010302	PORTER	INC0132_T1007	BEAUTY CREEK	E. COLI
GREAT LAKES	40400010302	PORTER	INC0132_T1008	SALT CREEK - UNNAMED TRIBUTARY	E. COLI
GREAT LAKES	40400010302	PORTER	INC0132_T1008	SALT CREEK - UNNAMED TRIBUTARY	IMPAIRED BIOTIC COMMUNITIES
GREAT LAKES	40400010303	PORTER	INC0133_T1031	SALT CREEK	IMPAIRED BIOTIC

					COMMUNITIES
GREAT LAKES	40400010401	LAPORTE	INC0141_01	LITTLE CALUMET RIVER, EAST ARM	DISSOLVED OXYGEN
GREAT LAKES	40400010401	LAPORTE	INC0141_01	LITTLE CALUMET RIVER, EAST ARM	IMPAIRED BIOTIC COMMUNITIES
GREAT LAKES	40400010401	LAPORTE	INC0141_T1001	LITTLE CALUMET RIVER, EAST ARM - UNNAMED TRIBUTARY	DISSOLVED OXYGEN
GREAT LAKES	40400010401	PORTER	INC0141_T1002	LITTLE CALUMET RIVER, EAST ARM - UNNAMED TRIBUTARY	IMPAIRED BIOTIC COMMUNITIES
GREAT LAKES	40400010401	LAPORTE	INC0141_T1003	REYNOLDS CREEK	IMPAIRED BIOTIC COMMUNITIES
GREAT LAKES	40400010401	LAPORTE	INC0141_T1004	LITTLE CALUMET RIVER, EAST ARM - UNNAMED TRIBUTARY	E. COLI
GREAT LAKES	40400010401	LAPORTE	INC0141_T1004	LITTLE CALUMET RIVER, EAST ARM - UNNAMED TRIBUTARY	IMPAIRED BIOTIC COMMUNITIES
GREAT LAKES	40400010303	PORTER	INC0142_01	LITTLE CALUMET RIVER, EAST ARM	IMPAIRED BIOTIC COMMUNITIES
GREAT LAKES	40400010303	PORTER	INC0142_01	LITTLE CALUMET RIVER, EAST ARM	DISSOLVED OXYGEN
GREAT LAKES	40400010303	PORTER	INC0142_01	LITTLE CALUMET RIVER, EAST ARM	NUTRIENTS
GREAT LAKES	40400010303	PORTER	INC0142_T1001	LITTLE CALUMET RIVER, EAST ARM - UNNAMED TRIBUTARY	DISSOLVED OXYGEN
GREAT LAKES	40400010303	PORTER	INC0142_T1001	LITTLE CALUMET RIVER, EAST ARM - UNNAMED TRIBUTARY	IMPAIRED BIOTIC COMMUNITIES
GREAT LAKES	40400010303	PORTER	INC0142_T1001	LITTLE CALUMET RIVER, EAST ARM - UNNAMED TRIBUTARY	NUTRIENTS
GREAT LAKES	40400010303	PORTER	INC0142_T1001	LITTLE CALUMET RIVER, EAST ARM - UNNAMED TRIBUTARY	E. COLI
GREAT LAKES	40400010303	PORTER	INC0142_T1002	LITTLE CALUMET RIVER, EAST ARM - UNNAMED TRIBUTARY	E. COLI
GREAT LAKES	40400010303	PORTER	INC0142_T1002	LITTLE CALUMET RIVER, EAST ARM - UNNAMED TRIBUTARY	IMPAIRED BIOTIC COMMUNITIES
GREAT LAKES	40400010402	PORTER	INC0142_T1003	LITTLE CALUMET RIVER, EAST ARM - UNNAMED TRIBUTARY	E. COLI
GREAT LAKES	40400010402	PORTER	INC0142_T1003	LITTLE CALUMET RIVER, EAST ARM - UNNAMED TRIBUTARY	IMPAIRED BIOTIC COMMUNITIES
GREAT LAKES	40400010402	PORTER	INC0142_T1004	LITTLE CALUMET RIVER, EAST ARM - UNNAMED TRIBUTARY	IMPAIRED BIOTIC COMMUNITIES
GREAT LAKES	40400010402	PORTER	INC0142_T1004	LITTLE CALUMET RIVER, EAST ARM - UNNAMED TRIBUTARY	NUTRIENTS
GREAT LAKES	40400010402	PORTER	INC0142_T1004	LITTLE CALUMET RIVER, EAST ARM - UNNAMED TRIBUTARY	DISSOLVED OXYGEN
GREAT LAKES	40400010402	PORTER	INC0142_T1004	LITTLE CALUMET RIVER, EAST ARM - UNNAMED TRIBUTARY	E. COLI
GREAT LAKES	40400010403	PORTER	INC0143_04	LITTLE CALUMET RIVER, EAST ARM	PCBS (FISH TISSUE)
GREAT LAKES	40400010403	PORTER	INC0143_04	LITTLE CALUMET RIVER, EAST ARM	IMPAIRED BIOTIC COMMUNITIES
GREAT LAKES	40400010403	PORTER	INC0143_T1002	WILLOW CREEK	DISSOLVED

				(UPSTREAM F CHRISMAN DITCH)	OXYGEN
GREAT LAKES	40400010403	PORTER	INC0143_T1005	LITTLE CALUMET RIVER, EAST ARM - UNNAMED TRIBUTARY	IMPAIRED BIOTIC COMMUNITIES
GREAT LAKES	40400010403	PORTER	INC0143_T1005	LITTLE CALUMET RIVER, EAST ARM - UNNAMED TRIBUTARY	NUTRIENTS
GREAT LAKES	40400010403	PORTER	INC0143_T1005	LITTLE CALUMET RIVER, EAST ARM - UNNAMED TRIBUTARY	DISSOLVED OXYGEN
GREAT LAKES	40400010403	PORTER	INC0143_T1005	LITTLE CALUMET RIVER, EAST ARM - UNNAMED TRIBUTARY	CHLORIDE
GREAT LAKES	40400010403	PORTER	INC0143_T1005	LITTLE CALUMET RIVER, EAST ARM - UNNAMED TRIBUTARY	E. COLI
GREAT LAKES	40400010403	PORTER	INC0143_T1006	COFFEE CREEK	DISSOLVED OXYGEN
GREAT LAKES	40400010403	PORTER	INC0143_T1006	COFFEE CREEK	IMPAIRED BIOTIC COMMUNITIES
GREAT LAKES	40400010403	PORTER	INC0143_T1006	COFFEE CREEK	E. COLI
GREAT LAKES	40400010403	PORTER	INC0143_T1007	COFFEE CREEK - UNNAMED TRIBUTARY	NUTRIENTS
GREAT LAKES	40400010403	PORTER	INC0143_T1007	COFFEE CREEK - UNNAMED TRIBUTARY	DISSOLVED OXYGEN
GREAT LAKES	40400010403	PORTER	INC0143_T1007	COFFEE CREEK - UNNAMED TRIBUTARY	IMPAIRED BIOTIC COMMUNITIES
GREAT LAKES	40400010403	PORTER	INC0143_T1008	PETERSON DITCH	DISSOLVED OXYGEN
GREAT LAKES	40400010403	PORTER	INC0143_T1008	PETERSON DITCH	E. COLI
GREAT LAKES	40400010403	PORTER	INC0143_T1008	PETERSON DITCH	IMPAIRED BIOTIC COMMUNITIES
GREAT LAKES	40400010508	LAKE	INC0158_T1005	LITTLE CALUMET RIVER	PCBS (FISH TISSUE)
GREAT LAKES	40400010509	PORTER	INC0159_01	LITTLE CALUMET RIVER	PCBS (FISH TISSUE)
GREAT LAKES	40400010509	PORTER	INC0159_02	LITTLE CALUMET RIVER	PCBS (FISH TISSUE)
GREAT LAKES	40400010509	PORTER	INC0159_T1001	WILLOW CREEK	DISSOLVED OXYGEN
GREAT LAKES	40400010509	PORTER	INC0159_T1001	WILLOW CREEK	PCBS (FISH TISSUE)
GREAT LAKES	40400010601	PORTER	INC0161_01	BROWN DITCH	E. COLI
GREAT LAKES	40400010601	PORTER	INC0161_02	BROWN DITCH	E. COLI
GREAT LAKES	40400010601	LAPORTE	INC0161_T1001	KINTZELE DITCH	E. COLI
GREAT LAKES	40400010602	PORTER	INC0162_03	DUNES CREEK	E. COLI
GREAT LAKES	40400010602	PORTER	INC0162_03	DUNES CREEK	IMPAIRED BIOTIC COMMUNITIES
GREAT LAKES	40400010603	LAKE	INC0163_T1001	INDIANA HARBOR CANAL	PCBS (FISH TISSUE)
GREAT LAKES	40400010603	LAKE	INC0163_T1001	INDIANA HARBOR CANAL	IMPAIRED BIOTIC COMMUNITIES
GREAT LAKES	40400010603	LAKE	INC0163_T1001	INDIANA HARBOR CANAL	OIL AND GREASE
GREAT LAKES	40400010603	LAKE	INC0163_T1001	INDIANA HARBOR CANAL	E. COLI
GREAT LAKES	40400010603	LAKE	INC0163_T1002	MICHIGAN, LAKE - UNNAMED TRIBUTARY	IMPAIRED BIOTIC COMMUNITIES
GREAT LAKES	40400010603	LAKE	INC0163G_G1074	MICHIGAN, LAKE	TOTAL MERCURY (FISH TISSUE)
GREAT LAKES	40400010603	LAKE	INC0163G_G1074	MICHIGAN, LAKE	PCBS (FISH

					TISSUE)
GREAT LAKES	40400010603	LAKE	INC0163G_G1075	MICHIGAN, LAKE	PCBS (FISH TISSUE)
GREAT LAKES	40400010603	LAKE	INC0163G_G1075	MICHIGAN, LAKE	TOTAL MERCURY (FISH TISSUE)
GREAT LAKES	40400010603	LAKE	INC0163G_G1078	MICHIGAN, LAKE	PCBS (FISH TISSUE)
GREAT LAKES	40400010603	LAKE	INC0163G_G1078	MICHIGAN, LAKE (SHORELINE)	FREE CYANIDE
GREAT LAKES	40400010603	LAKE	INC0163G_G1078	MICHIGAN, LAKE	TOTAL MERCURY (FISH TISSUE)
GREAT LAKES	40400010602	PORTER	INC0163G_G1093	MICHIGAN, LAKE	PCBS (FISH TISSUE)
GREAT LAKES	40400010602	PORTER	INC0163G_G1093	MICHIGAN, LAKE	TOTAL MERCURY (FISH TISSUE)
GREAT LAKES	4040001020020	LAKE	INC01P1002_00	MARQUETTE PARK LAGOONS (WEST)	PCBS (FISH TISSUE)
GREAT LAKES	4040001020010	LAKE	INC01P1019_00	WOLF LAKE	PHOSPHORUS
GREAT LAKES	4040001020020	LAKE	INC01P1083_00	MARQUETTE PARK LAGOONS (EAST)	PCBS (FISH TISSUE)
OHIO RIVER TRIBUTARIES	51402010102	PERRY	INE0112_T1007	NEGLIE CREEK - UNNAMED TRIBUTARY	IMPAIRED BIOTIC COMMUNITIES
OHIO RIVER TRIBUTARIES	51402010102	PERRY	INE0112_T1007	NEGLIE CREEK - UNNAMED TRIBUTARY	DISSOLVED OXYGEN
OHIO RIVER TRIBUTARIES	51402010103	PERRY	INE0113_01	DEER CREEK	DISSOLVED OXYGEN
OHIO RIVER TRIBUTARIES	51402010103	PERRY	INE0113_02	DEER CREEK	DISSOLVED OXYGEN
OHIO RIVER TRIBUTARIES	51402010301	PERRY	INE0131_T1003	TIGE CREEK (UPSTREAM OF I-64)	IMPAIRED BIOTIC COMMUNITIES
OHIO RIVER TRIBUTARIES	51402010301	PERRY	INE0131_T1008	WINDING BRANCH (DOWNSTREAM OF CELINA LAKE)	IMPAIRED BIOTIC COMMUNITIES
OHIO RIVER TRIBUTARIES	51402010302	PERRY	INE0132_T1004A	LITTLE SULPHUR CREEK	IMPAIRED BIOTIC COMMUNITIES
OHIO RIVER TRIBUTARIES	51402010302	PERRY	INE0132_T1007A	WHEATLEY CREEK	IMPAIRED BIOTIC COMMUNITIES
OHIO RIVER TRIBUTARIES	51402010303	PERRY	INE0133_01	MIDDLE FORK ANDERSON RIVER	DISSOLVED OXYGEN
OHIO RIVER TRIBUTARIES	51402010303	PERRY	INE0133_01	MIDDLE FORK ANDERSON RIVER	E. COLI
OHIO RIVER TRIBUTARIES	51402010303	PERRY	INE0133_02	MIDDLE FORK ANDERSON RIVER	DISSOLVED OXYGEN
OHIO RIVER TRIBUTARIES	51402010303	PERRY	INE0133_02	MIDDLE FORK ANDERSON RIVER	E. COLI
OHIO RIVER TRIBUTARIES	51402010303	PERRY	INE0133_03	MIDDLE FORK ANDERSON RIVER	DISSOLVED OXYGEN
OHIO RIVER TRIBUTARIES	51402010303	PERRY	INE0133_03	MIDDLE FORK ANDERSON RIVER	E. COLI
OHIO RIVER TRIBUTARIES	51402010303	PERRY	INE0133_04	MIDDLE FORK ANDERSON RIVER	DISSOLVED OXYGEN
OHIO RIVER TRIBUTARIES	51402010303	PERRY	INE0133_04	MIDDLE FORK ANDERSON RIVER	E. COLI
OHIO RIVER TRIBUTARIES	51402010304	PERRY	INE0134_01	MIDDLE FORK ANDERSON CREEK	IMPAIRED BIOTIC COMMUNITIES
OHIO RIVER TRIBUTARIES	51402010304	PERRY	INE0134_03	MIDDLE FORK ANDERSON RIVER	IMPAIRED BIOTIC COMMUNITIES
OHIO RIVER TRIBUTARIES	51402010304	PERRY	INE0134_T1001A	THEIS CREEK	IMPAIRED BIOTIC COMMUNITIES

OHIO RIVER TRIBUTARIES	51402010304	PERRY	INE0134_T1007	KRAUS CREEK	IMPAIRED BIOTIC COMMUNITIES
OHIO RIVER TRIBUTARIES	51402010401	CRAWFORD	INE0141_01	ANDERSON RIVER	IMPAIRED BIOTIC COMMUNITIES
OHIO RIVER TRIBUTARIES	51402010401	DUBOIS	INE0141_02	ANDERSON RIVER	IMPAIRED BIOTIC COMMUNITIES
OHIO RIVER TRIBUTARIES	51402010401	CRAWFORD	INE0141_T1001	MITCHELL CREEK	IMPAIRED BIOTIC COMMUNITIES
OHIO RIVER TRIBUTARIES	51402010402	DUBOIS	INE0142_01	HURRICANE CREEK	DISSOLVED OXYGEN
OHIO RIVER TRIBUTARIES	51402010402	DUBOIS	INE0142_01	HURRICANE CREEK	IMPAIRED BIOTIC COMMUNITIES
OHIO RIVER TRIBUTARIES	51402010402	DUBOIS	INE0142_01	HURRICANE CREEK	E. COLI
OHIO RIVER TRIBUTARIES	51402010402	PERRY	INE0142_02	HURRICANE CREEK	DISSOLVED OXYGEN
OHIO RIVER TRIBUTARIES	51402010402	PERRY	INE0142_02	HURRICANE CREEK	E. COLI
OHIO RIVER TRIBUTARIES	51402010402	PERRY	INE0142_02	HURRICANE CREEK	IMPAIRED BIOTIC COMMUNITIES
OHIO RIVER TRIBUTARIES	51402010402	PERRY	INE0142_03	HURRICANE CREEK	E. COLI
OHIO RIVER TRIBUTARIES	51402010402	PERRY	INE0142_03	HURRICANE CREEK	DISSOLVED OXYGEN
OHIO RIVER TRIBUTARIES	51402010402	PERRY	INE0142_03	HURRICANE CREEK	IMPAIRED BIOTIC COMMUNITIES
OHIO RIVER TRIBUTARIES	51402010403	PERRY	INE0143_T1008	ROCKHOUSE BRANCH	IMPAIRED BIOTIC COMMUNITIES
OHIO RIVER TRIBUTARIES	51402010404	PERRY	INE0144_T1007	CROOKS HOLLOW CREEK	IMPAIRED BIOTIC COMMUNITIES
OHIO RIVER TRIBUTARIES	51402010404	PERRY	INE0144_T1008	CROOKS HOLLOW CREEK	IMPAIRED BIOTIC COMMUNITIES
OHIO RIVER TRIBUTARIES	51402010404	SPENCER	INE0144_T1011	SWINGING CREEK - UNNAMED TRIBUTARY (MEINARD HOLLOW)	IMPAIRED BIOTIC COMMUNITIES
OHIO RIVER TRIBUTARIES	51402010404	PERRY	INE0144_T1015	LANMAN RUN	IMPAIRED BIOTIC COMMUNITIES
OHIO RIVER TRIBUTARIES	51402010405	PERRY	INE0145_01	ANDERSON RIVER	E. COLI
OHIO RIVER TRIBUTARIES	51402010405	PERRY	INE0145_01	ANDERSON RIVER	DISSOLVED OXYGEN
OHIO RIVER TRIBUTARIES	51402010404	SPENCER	INE0145_02	ANDERSON RIVER	IMPAIRED BIOTIC COMMUNITIES
OHIO RIVER TRIBUTARIES	51402010405	SPENCER	INE0145_02	ANDERSON RIVER	E. COLI
OHIO RIVER TRIBUTARIES	51402010405	SPENCER	INE0145_02	ANDERSON RIVER	DISSOLVED OXYGEN
OHIO RIVER TRIBUTARIES	51402010405	SPENCER	INE0145_03	ANDERSON RIVER	E. COLI
OHIO RIVER TRIBUTARIES	51402010405	SPENCER	INE0145_03	ANDERSON RIVER	DISSOLVED OXYGEN
OHIO RIVER TRIBUTARIES	51402010405	PERRY	INE0145_04	ANDERSON RIVER	IMPAIRED BIOTIC COMMUNITIES
OHIO RIVER TRIBUTARIES	51402010405	PERRY	INE0145_04	ANDERSON RIVER	E. COLI
OHIO RIVER	51402010405	PERRY	INE0145_04	ANDERSON RIVER	DISSOLVED

TRIBUTARIES					OXYGEN
OHIO RIVER TRIBUTARIES	51402010405	SPENCER	INE0145_05	ANDERSON RIVER	TOTAL MERCURY (FISH TISSUE)
OHIO RIVER TRIBUTARIES	51402010405	SPENCER	INE0145_06	ANDERSON RIVER	IMPAIRED BIOTIC COMMUNITIES
OHIO RIVER TRIBUTARIES	51402010405	SPENCER	INE0145_06	ANDERSON RIVER	TOTAL MERCURY (FISH TISSUE)
OHIO RIVER TRIBUTARIES	51402010405	SPENCER	INE0145_06	ANDERSON RIVER	PCBS (FISH TISSUE)
OHIO RIVER TRIBUTARIES	51402010405	SPENCER	INE0145_07	ANDERSON RIVER	PCBS (FISH TISSUE)
OHIO RIVER TRIBUTARIES	51402010405	SPENCER	INE0145_07	ANDERSON RIVER	TOTAL MERCURY (FISH TISSUE)
OHIO RIVER TRIBUTARIES	51402010405	SPENCER	INE0145_07	ANDERSON RIVER	IMPAIRED BIOTIC COMMUNITIES
OHIO RIVER TRIBUTARIES	51402010405	SPENCER	INE0145_T1001	ANDERSON RIVER	IMPAIRED BIOTIC COMMUNITIES
OHIO RIVER TRIBUTARIES	51402010501	SPENCER	INE0151_02	CROOKED CREEK	CHLORIDE
OHIO RIVER TRIBUTARIES	51402010501	SPENCER	INE0151_02	CROOKED CREEK	DISSOLVED OXYGEN
OHIO RIVER TRIBUTARIES	51402010501	SPENCER	INE0151_02	CROOKED CREEK	E. COLI
OHIO RIVER TRIBUTARIES	51402010501	SPENCER	INE0151_03	CROOKED CREEK	E. COLI
OHIO RIVER TRIBUTARIES	51402010501	SPENCER	INE0151_04	CROOKED CREEK	E. COLI
OHIO RIVER TRIBUTARIES	51402010503	SPENCER	INE0153_01	CROOKED CREEK	DISSOLVED OXYGEN
OHIO RIVER TRIBUTARIES	51402010503	SPENCER	INE0153_01	CROOKED CREEK	E. COLI
OHIO RIVER TRIBUTARIES	51402010503	SPENCER	INE0153_02	CROOKED CREEK	DISSOLVED OXYGEN
OHIO RIVER TRIBUTARIES	51402010503	SPENCER	INE0153_02	CROOKED CREEK	E. COLI
OHIO RIVER TRIBUTARIES	51402010503	SPENCER	INE0153_03	CROOKED CREEK	DISSOLVED OXYGEN
OHIO RIVER TRIBUTARIES	51402010503	SPENCER	INE0153_03	CROOKED CREEK	E. COLI
OHIO RIVER TRIBUTARIES	51402010503	SPENCER	INE0153_04	CROOKED CREEK	E. COLI
OHIO RIVER TRIBUTARIES	51402010503	SPENCER	INE0153_04	CROOKED CREEK	DISSOLVED OXYGEN
OHIO RIVER TRIBUTARIES	51402010503	SPENCER	INE0153_05	CROOKED CREEK	E. COLI
OHIO RIVER TRIBUTARIES	51402010503	SPENCER	INE0153_05	CROOKED CREEK	DISSOLVED OXYGEN
OHIO RIVER TRIBUTARIES	51402010503	SPENCER	INE0153_06	CROOKED CREEK	E. COLI
OHIO RIVER TRIBUTARIES	51402010503	SPENCER	INE0153_06	CROOKED CREEK	DISSOLVED OXYGEN
OHIO RIVER TRIBUTARIES	51402010503	SPENCER	INE0153_07	CROOKED CREEK	E. COLI
OHIO RIVER TRIBUTARIES	51402010503	SPENCER	INE0153_07	CROOKED CREEK	DISSOLVED OXYGEN
OHIO RIVER TRIBUTARIES	51402010503	SPENCER	INE0153_08	CROOKED CREEK	E. COLI
OHIO RIVER TRIBUTARIES	51402010503	SPENCER	INE0153_08	CROOKED CREEK	DISSOLVED OXYGEN
OHIO RIVER TRIBUTARIES	51402010503	SPENCER	INE0153_09	CROOKED CREEK	DISSOLVED OXYGEN
OHIO RIVER	51402010503	SPENCER	INE0153_09	CROOKED CREEK	E. COLI

TRIBUTARIES					
OHIO RIVER TRIBUTARIES	51402010503	SPENCER	INE0153_10	CROOKED CREEK	DISSOLVED OXYGEN
OHIO RIVER TRIBUTARIES	51402010503	SPENCER	INE0153_10	CROOKED CREEK	E. COLI
OHIO RIVER TRIBUTARIES	51402010503	SPENCER	INE0153_T1016	CROOKED CREEK - UNNAMED TRIBUTARY	IMPAIRED BIOTIC COMMUNITIES
OHIO RIVER TRIBUTARIES	51402010503	SPENCER	INE0153_T1017	CROOKED CREEK - UNNAMED TRIBUTARY	IMPAIRED BIOTIC COMMUNITIES
OHIO RIVER TRIBUTARIES	51402010503	SPENCER	INE0153_T1021	CROOKED CREEK - UNNAMED TRIBUTARY	E. COLI
OHIO RIVER TRIBUTARIES	51402010503	SPENCER	INE0153_T1021	CROOKED CREEK - UNNAMED TRIBUTARY	DISSOLVED OXYGEN
OHIO RIVER TRIBUTARIES	51402010703	SPENCER	INE0173_08	LITTLE SANDY CREEK	IMPAIRED BIOTIC COMMUNITIES
OHIO RIVER TRIBUTARIES	51402010703	SPENCER	INE0173_08	LITTLE SANDY CREEK	DISSOLVED OXYGEN
OHIO RIVER TRIBUTARIES	51402010703	SPENCER	INE0173_09	LITTLE SANDY CREEK	DISSOLVED OXYGEN
OHIO RIVER TRIBUTARIES	51402010703	SPENCER	INE0173_09	LITTLE SANDY CREEK	IMPAIRED BIOTIC COMMUNITIES
OHIO RIVER TRIBUTARIES	51402010703	SPENCER	INE0173_10	LITTLE SANDY CREEK	DISSOLVED OXYGEN
OHIO RIVER TRIBUTARIES	51402010703	SPENCER	INE0173_10	LITTLE SANDY CREEK	IMPAIRED BIOTIC COMMUNITIES
OHIO RIVER TRIBUTARIES	51402010703	SPENCER	INE0173_11	LITTLE SANDY CREEK	IMPAIRED BIOTIC COMMUNITIES
OHIO RIVER TRIBUTARIES	51402010703	SPENCER	INE0173_11	LITTLE SANDY CREEK	DISSOLVED OXYGEN
OHIO RIVER TRIBUTARIES	51402010703	SPENCER	INE0173_12	LITTLE SANDY CREEK	DISSOLVED OXYGEN
OHIO RIVER TRIBUTARIES	51402010703	SPENCER	INE0173_12	LITTLE SANDY CREEK	IMPAIRED BIOTIC COMMUNITIES
OHIO RIVER TRIBUTARIES	51402010703	SPENCER	INE0173_13	LITTLE SANDY CREEK	IMPAIRED BIOTIC COMMUNITIES
OHIO RIVER TRIBUTARIES	51402010703	SPENCER	INE0173_13	LITTLE SANDY CREEK	DISSOLVED OXYGEN
OHIO RIVER TRIBUTARIES	5140201070040	PERRY	INE0174_T1003A	ROCK RUN	IMPAIRED BIOTIC COMMUNITIES
OHIO RIVER TRIBUTARIES	5140201070070	SPENCER	INE0177_T1001A	NEST RUN	IMPAIRED BIOTIC COMMUNITIES
OHIO RIVER TRIBUTARIES	51402010801	SPENCER	INE0181_01	HONEY CREEK	E. COLI
OHIO RIVER TRIBUTARIES	51402010801	SPENCER	INE0181_02	HONEY CREEK	IMPAIRED BIOTIC COMMUNITIES
OHIO RIVER TRIBUTARIES	51402010801	SPENCER	INE0181_02	HONEY CREEK	DISSOLVED OXYGEN
OHIO RIVER TRIBUTARIES	51402010801	SPENCER	INE0181_T1001	HONEY CREEK - UNNAMED TRIBUTARY	E. COLI
OHIO RIVER TRIBUTARIES	51402010801	SPENCER	INE0181_T1002	HONEY CREEK - UNNAMED TRIBUTARY	E. COLI
OHIO RIVER TRIBUTARIES	51402010801	SPENCER	INE0181_T1003	HONEY CREEK - UNNAMED TRIBUTARY	E. COLI
OHIO RIVER TRIBUTARIES	51402010901	DUBOIS	INE0191_01	NORTH FORK LITTLE PIGEON CREEK	IMPAIRED BIOTIC COMMUNITIES
OHIO RIVER TRIBUTARIES	51402010901	DUBOIS	INE0191_02	NORTH FORK LITTLE PIGEON CREEK	IMPAIRED BIOTIC

					COMMUNITIES
OHIO RIVER TRIBUTARIES	51402010901	DUBOIS	INE0191_03	NORTH FORK LITTLE PIGEON CREEK	IMPAIRED BIOTIC COMMUNITIES
OHIO RIVER TRIBUTARIES	51402010901	DUBOIS	INE0191_T1002	NORTH FORK LITTLE PIGEON CREEK - UNNAMED TRIBUTARY	IMPAIRED BIOTIC COMMUNITIES
OHIO RIVER TRIBUTARIES	51402010905	WARRICK	INE0195_01	LITTLE PIGEON CREEK	DISSOLVED OXYGEN
OHIO RIVER TRIBUTARIES	51402010905	WARRICK	INE0195_01	LITTLE PIGEON CREEK	IMPAIRED BIOTIC COMMUNITIES
OHIO RIVER TRIBUTARIES	51402010905	WARRICK	INE0195_02	LITTLE PIGEON CREEK	IMPAIRED BIOTIC COMMUNITIES
OHIO RIVER TRIBUTARIES	51402010905	WARRICK	INE0195_02	LITTLE PIGEON CREEK	DISSOLVED OXYGEN
OHIO RIVER TRIBUTARIES	51402010905	WARRICK	INE0195_02	LITTLE PIGEON CREEK	E. COLI
OHIO RIVER TRIBUTARIES	51402010908	SPENCER	INE0198_01	LITTLE PIGEON CREEK	E. COLI
OHIO RIVER TRIBUTARIES	51402010908	SPENCER	INE0198_01	LITTLE PIGEON CREEK	DISSOLVED OXYGEN
OHIO RIVER TRIBUTARIES	51402010908	SPENCER	INE0198_01	LITTLE PIGEON CREEK	IMPAIRED BIOTIC COMMUNITIES
OHIO RIVER TRIBUTARIES	51402010908	WARRICK	INE0198_02	LITTLE PIGEON CREEK	IMPAIRED BIOTIC COMMUNITIES
OHIO RIVER TRIBUTARIES	51402010908	WARRICK	INE0198_02	LITTLE PIGEON CREEK	E. COLI
OHIO RIVER TRIBUTARIES	51402010908	WARRICK	INE0198_02	LITTLE PIGEON CREEK	DISSOLVED OXYGEN
OHIO RIVER TRIBUTARIES	51402010908	WARRICK	INE0198_03	LITTLE PIGEON CREEK	DISSOLVED OXYGEN
OHIO RIVER TRIBUTARIES	51402010908	WARRICK	INE0198_03	LITTLE PIGEON CREEK	E. COLI
OHIO RIVER TRIBUTARIES	51402010908	WARRICK	INE0198_03	LITTLE PIGEON CREEK	IMPAIRED BIOTIC COMMUNITIES
OHIO RIVER TRIBUTARIES	51402010908	WARRICK	INE0198_04	LITTLE PIGEON CREEK	DISSOLVED OXYGEN
OHIO RIVER TRIBUTARIES	51402010908	WARRICK	INE0198_04	LITTLE PIGEON CREEK	IMPAIRED BIOTIC COMMUNITIES
OHIO RIVER TRIBUTARIES	51402010908	WARRICK	INE0198_04	LITTLE PIGEON CREEK	E. COLI
OHIO RIVER TRIBUTARIES	51402010908	WARRICK	INE0198_05	LITTLE PIGEON CREEK	E. COLI
OHIO RIVER TRIBUTARIES	51402010908	WARRICK	INE0198_05	LITTLE PIGEON CREEK	DISSOLVED OXYGEN
OHIO RIVER TRIBUTARIES	51402010908	SPENCER	INE0198_06	LITTLE PIGEON CREEK	DISSOLVED OXYGEN
OHIO RIVER TRIBUTARIES	51402010908	SPENCER	INE0198_06	LITTLE PIGEON CREEK	E. COLI
OHIO RIVER TRIBUTARIES	51402010908	SPENCER	INE0198_T1018	EAST FORK LITTLE PIGEON CREEK	DISSOLVED OXYGEN
OHIO RIVER TRIBUTARIES	51402010908	SPENCER	INE0198_T1018	EAST FORK LITTLE PIGEON CREEK	NUTRIENTS
OHIO RIVER TRIBUTARIES	51402010908	SPENCER	INE0198_T1022	EAST FORK LITTLE PIGEON RIVER - UNNAMED TRIBUTARY	DISSOLVED OXYGEN
OHIO RIVER TRIBUTARIES	51402010908	SPENCER	INE0198_T1022	EAST FORK LITTLE PIGEON RIVER - UNNAMED TRIBUTARY	NUTRIENTS
OHIO RIVER TRIBUTARIES	51402010908	SPENCER	INE0198_T1023	EAST FORK LITTLE PIGEON RIVER - UNNAMED TRIBUTARY	NUTRIENTS
OHIO RIVER	51402010908	SPENCER	INE0198_T1023	EAST FORK LITTLE PIGEON	DISSOLVED

TRIBUTARIES				RIVER - UNNAMED TRIBUTARY	OXYGEN
OHIO RIVER TRIBUTARIES	51402011003	WARRICK	INE01A3_01	LITTLE PIGEON CREEK	E. COLI
OHIO RIVER TRIBUTARIES	51402011003	WARRICK	INE01A3_02	LITTLE PIGEON CREEK	E. COLI
OHIO RIVER TRIBUTARIES	51402011003	WARRICK	INE01A3_03	LITTLE PIGEON CREEK	E. COLI
OHIO RIVER TRIBUTARIES	51402011003	WARRICK	INE01A3_05	LITLLE PIGEON CREEK	E. COLI
OHIO RIVER TRIBUTARIES	51402011003	SPENCER	INE01A3_06	LITTLE PIGEON CREEK	E. COLI
OHIO RIVER TRIBUTARIES	51402011003	SPENCER	INE01A3_07	LITTLE PIGEON CREEK	E. COLI
OHIO RIVER TRIBUTARIES	51402011004	SPENCER	INE01A4_01	LITTLE PIGEON CREEK	IMPAIRED BIOTIC COMMUNITIES
OHIO RIVER TRIBUTARIES	51402011004	WARRICK	INE01A4_02	LITTLE PIGEON CREEK	IMPAIRED BIOTIC COMMUNITIES
OHIO RIVER TRIBUTARIES	51402011004	SPENCER	INE01A4_03	LITTLE PIGEON CREEK	IMPAIRED BIOTIC COMMUNITIES
OHIO RIVER TRIBUTARIES	51402011004	SPENCER	INE01A4_T1041	HOOPPOLE DITCH - UNNAMED TRIBUTARY	DISSOLVED OXYGEN
OHIO RIVER TRIBUTARIES	51402011004	SPENCER	INE01A4_T1041	HOOPPOLE DITCH - UNNAMED TRIBUTARY	IMPAIRED BIOTIC COMMUNITIES
OHIO RIVER TRIBUTARIES	51402011006	SPENCER	INE01A6_01	LITTLE PIGEON CREEK	DISSOLVED OXYGEN
OHIO RIVER TRIBUTARIES	51402011006	SPENCER	INE01A6_01	LITTLE PIGEON CREEK	PCBS (FISH TISSUE)
OHIO RIVER TRIBUTARIES	51402011006	WARRICK	INE01A6_02	LITTLE PIGEON CREEK	PCBS (FISH TISSUE)
OHIO RIVER TRIBUTARIES	51402011006	WARRICK	INE01A6_02	LITTLE PIGEON CREEK	NUTRIENTS
OHIO RIVER TRIBUTARIES	51402011006	WARRICK	INE01A6_02	LITTLE PIGEON CREEK	E. COLI
OHIO RIVER TRIBUTARIES	51402011006	WARRICK	INE01A6_03	LITTLE PIGEON CREEK	PCBS (FISH TISSUE)
OHIO RIVER TRIBUTARIES	51402011006	WARRICK	INE01A6_03	LITTLE PIGEON CREEK	E. COLI
OHIO RIVER TRIBUTARIES	51402011006	WARRICK	INE01A6_03	LITTLE PIGEON CREEK	NUTRIENTS
OHIO RIVER TRIBUTARIES	51402011006	WARRICK	INE01A6_04	LITTLE PIGEON CREEK	PCBS (FISH TISSUE)
OHIO RIVER TRIBUTARIES	51402011006	WARRICK	INE01A6_04	LITTLE PIGEON CREEK	E. COLI
OHIO RIVER TRIBUTARIES	51402011101	WARRICK	INE01B1_03	CYPRESS CREEK	E. COLI
OHIO RIVER TRIBUTARIES	51402011101	WARRICK	INE01B1_04	CYPRESS CREEK	E. COLI
OHIO RIVER TRIBUTARIES	51402011101	WARRICK	INE01B1_05	CYPRESS CREEK	E. COLI
OHIO RIVER TRIBUTARIES	51402011101	WARRICK	INE01B1_06	CYPRESS CREEK	E. COLI
OHIO RIVER TRIBUTARIES	51402011101	WARRICK	INE01B1_07	CYPRESS CREEK	E. COLI
OHIO RIVER TRIBUTARIES	51402011101	WARRICK	INE01B1_08	CYPRESS CREEK	E. COLI
OHIO RIVER TRIBUTARIES	51402011102	WARRICK	INE01B2_01	CYPRESS CREEK	PESTICIDES
OHIO RIVER TRIBUTARIES	51402011102	WARRICK	INE01B2_01	CYPRESS CREEK	E. COLI
OHIO RIVER TRIBUTARIES	51402011102	WARRICK	INE01B2_02	CYPRESS CREEK	E. COLI
OHIO RIVER TRIBUTARIES	51402011102	WARRICK	INE01B2_02	CYPRESS CREEK	PESTICIDES

OHIO RIVER TRIBUTARIES	51402011102	WARRICK	INE01B2_03	CYPRESS CREEK	PESTICIDES
OHIO RIVER TRIBUTARIES	51402011102	WARRICK	INE01B2_03	CYPRESS CREEK	E. COLI
OHIO RIVER TRIBUTARIES	5140201140110	WARRICK	INE01EB_T1051	UNNAMED TRIB BARREN FORK	AMMONIA
OHIO RIVER TRIBUTARIES	5140201140110	WARRICK	INE01EB_T1051	UNNAMED TRIB BARREN FORK	pH
OHIO RIVER TRIBUTARIES	5140201140040	DUBOIS	INE01P1021_00	HOLLAND LAKE 1	TASTE AND ODOR
OHIO RIVER TRIBUTARIES	5140201140040	DUBOIS	INE01P1021_00	HOLLAND LAKE 1	ALGAE
OHIO RIVER TRIBUTARIES	5140201140040	DUBOIS	INE01P1054_00	HOLLAND LAKE 2	TASTE AND ODOR
OHIO RIVER TRIBUTARIES	5140201140040	DUBOIS	INE01P1054_00	HOLLAND LAKE 2	ALGAE
OHIO RIVER TRIBUTARIES	51402020101	GIBSON	INE0211_02	HURRICANE CREEK	pH
OHIO RIVER TRIBUTARIES	51402020101	GIBSON	INE0211_T1002	HURRICANE CREEK - UNNAMED TRIBUTARY	E. COLI
OHIO RIVER TRIBUTARIES	51402020104	GIBSON	INE0214_01	PIGEON CREEK	E. COLI
OHIO RIVER TRIBUTARIES	51402020104	GIBSON	INE0214_T1001	PIGEON CREEK - UNNAMED TRIBUTARY	E. COLI
OHIO RIVER TRIBUTARIES	51402020104	GIBSON	INE0214_T1002	PIGEON CREEK - UNNAMED TRIBUTARY	IMPAIRED BIOTIC COMMUNITIES
OHIO RIVER TRIBUTARIES	51402020104	GIBSON	INE0214_T1002	PIGEON CREEK - UNNAMED TRIBUTARY	E. COLI
OHIO RIVER TRIBUTARIES	51402020104	GIBSON	INE0214_T1002	PIGEON CREEK - UNNAMED TRIBUTARY	DISSOLVED OXYGEN
OHIO RIVER TRIBUTARIES	51402020104	GIBSON	INE0214_T1002	PIGEON CREEK - UNNAMED TRIBUTARY	NUTRIENTS
OHIO RIVER TRIBUTARIES	51402020106	GIBSON	INE0216_01	PIGEON CREEK	IMPAIRED BIOTIC COMMUNITIES
OHIO RIVER TRIBUTARIES	51402020106	GIBSON	INE0216_02	WABASH AND ERIE CANAL	E. COLI
OHIO RIVER TRIBUTARIES	51402020106	GIBSON	INE0216_T1002	SNAKE RUN	E. COLI
OHIO RIVER TRIBUTARIES	51402020106	GIBSON	INE0216_T1004	PIGEON CREEK - UNNAMED TRIBUTARY	E. COLI
OHIO RIVER TRIBUTARIES	51402020106	GIBSON	INE0216_T1005	PIGEON CREEK - UNNAMED TRIBUTARY	E. COLI
OHIO RIVER TRIBUTARIES	51402020106	GIBSON	INE0216_T1006	PIGEON CREEK - UNNAMED TRIBUTARY	E. COLI
OHIO RIVER TRIBUTARIES	51402020107	GIBSON	INE0217_03	PIGEON CREEK	E. COLI
OHIO RIVER TRIBUTARIES	51402020107	GIBSON	INE0217_04	WABASH AND ERIE CANAL	E. COLI
OHIO RIVER TRIBUTARIES	51402020107	GIBSON	INE0217_05	PIGEON CREEK - UNNAMED TRIBUTARY	E. COLI
OHIO RIVER TRIBUTARIES	51402020107	GIBSON	INE0217_T1003	SMITH FORK - UNNAMED TRIBUTARY	E. COLI
OHIO RIVER TRIBUTARIES	51402020107	GIBSON	INE0217_T1004	SMITH FORK - UNNAMED TRIBUTARY	E. COLI
OHIO RIVER TRIBUTARIES	51402020202	WARRICK	INE0222_01	BIG CREEK	E. COLI
OHIO RIVER TRIBUTARIES	51402020202	GIBSON	INE0222_T1003	BIG CREEK - UNNAMED TRIBUTARY	E. COLI
OHIO RIVER TRIBUTARIES	51402020202	WARRICK	INE0222_T1004	BIG CREEK - UNNAMED TRIBUTARY	E. COLI
OHIO RIVER TRIBUTARIES	51402020202	WARRICK	INE0222_T1005	BIG CREEK - UNNAMED TRIBUTARY	E. COLI
OHIO RIVER TRIBUTARIES	51402020203	GIBSON	INE0223_T1003	PIGEON CREEK - UNNAMED TRIBUTARY	E. COLI
OHIO RIVER	51402020203	WARRICK	INE0223_T1004	PIGEON CREEK - UNNAMED	E. COLI

TRIBUTARIES				TRIBUTARY	
OHIO RIVER TRIBUTARIES	51402020203	WARRICK	INE0223_T1007	CLEAR BRANCH	E. COLI
OHIO RIVER TRIBUTARIES	51402020203	WARRICK	INE0223_T1008	PIGEON CREEK - UNNAMED TRIBUTARY	E. COLI
OHIO RIVER TRIBUTARIES	51402020203	WARRICK	INE0223_T1009	PIGEON CREEK - UNNAMED TRIBUTARY	E. COLI
OHIO RIVER TRIBUTARIES	51402020203	WARRICK	INE0223_T1010	SQUAW CREEK	E. COLI
OHIO RIVER TRIBUTARIES	51402020204	WARRICK	INE0224_01	PIGEON CREEK	IMPAIRED BIOTIC COMMUNITIES
OHIO RIVER TRIBUTARIES	51402020204	WARRICK	INE0224_01	PIGEON CREEK	DISSOLVED OXYGEN
OHIO RIVER TRIBUTARIES	51402020204	WARRICK	INE0224_01	PIGEON CREEK	NUTRIENTS
OHIO RIVER TRIBUTARIES	51402020204	WARRICK	INE0224_T1001	PIGEON CREEK - UNNAMED TRIBUTARY	E. COLI
OHIO RIVER TRIBUTARIES	51402020204	WARRICK	INE0224_T1008	PIGEON CREEK - UNNAMED TRIBUTARY	E. COLI
OHIO RIVER TRIBUTARIES	51402020301	WARRICK	INE0231_01	BLUEGRASS CREEK	E. COLI
OHIO RIVER TRIBUTARIES	51402020301	VANDERBURGH	INE0231_02	BLUEGRASS CREEK - UNNAMED TRIBUTARY	DISSOLVED OXYGEN
OHIO RIVER TRIBUTARIES	51402020301	VANDERBURGH	INE0231_02	BLUEGRASS CREEK - UNNAMED TRIBUTARY	IMPAIRED BIOTIC COMMUNITIES
OHIO RIVER TRIBUTARIES	51402020305	VANDERBURGH	INE0235_T1002	LOCUST CREEK - UNNAMED TRIBUTARY	E. COLI
OHIO RIVER TRIBUTARIES	51402020306	VANDERBURGH	INE0236_01	PIGEON CREEK	NUTRIENTS
OHIO RIVER TRIBUTARIES	51402020306	VANDERBURGH	INE0236_01	PIGEON CREEK	DISSOLVED OXYGEN
OHIO RIVER TRIBUTARIES	51402020306	VANDERBURGH	INE0236_02	PIGEON CREEK	PCBS (FISH TISSUE)
OHIO RIVER TRIBUTARIES	51402020401	VANDERBURGH	INE0241_02	CARPENTIER CREEK	E. COLI
OHIO RIVER TRIBUTARIES	5140202040120	VANDERBURGH	INE024C_T1004	PIGEON CREEK	PCBS (FISH TISSUE)
OHIO RIVER TRIBUTARIES	51402020601	VANDERBURGH	INE0261_01	BAYOU CREEK	DISSOLVED OXYGEN
OHIO RIVER TRIBUTARIES	51402020601	VANDERBURGH	INE0261_T1004	CYPRESS DALE DITCH	DISSOLVED OXYGEN
OHIO RIVER TRIBUTARIES	51402020601	VANDERBURGH	INE0261_T1005	EDMOND DITCH	DISSOLVED OXYGEN
OHIO RIVER TRIBUTARIES	51402020603	POSEY	INE0263_T1003	PERSIMMON POND DITCH	E. COLI
OHIO RIVER TRIBUTARIES	51402020604	POSEY	INE0264_T1001	MCFADDEN DITCH - UNNAMED TRIBUTARY	E. COLI
OHIO RIVER TRIBUTARIES	5140202070080	POSEY	INE02P1017_00	HOVEY LAKE	PCBS (FISH TISSUE)
GREAT MIAMI RIVER	50800011004	RANDOLPH	ING01A4_01	GREENVILLE CREEK	DISSOLVED OXYGEN
GREAT MIAMI RIVER	50800011004	RANDOLPH	ING01A4_01	GREENVILLE CREEK	E. COLI
GREAT MIAMI RIVER	50800011004	RANDOLPH	ING01A4_01	GREENVILLE CREEK	NUTRIENTS
GREAT MIAMI RIVER	50800011004	RANDOLPH	ING01A4_T1001	MORMAN DITCH	E. COLI
GREAT MIAMI RIVER	50800011004	RANDOLPH	ING01A4_T1001	MORMAN DITCH	NUTRIENTS
GREAT MIAMI RIVER	50800011004	RANDOLPH	ING01A4_T1001	MORMAN DITCH	DISSOLVED OXYGEN
GREAT MIAMI RIVER	50800011004	RANDOLPH	ING01A4_T1002	SPARTANBURG CREEK	E. COLI
GREAT MIAMI RIVER	50800011004	RANDOLPH	ING01A4_T1002	SPARTANBURG CREEK	DISSOLVED OXYGEN

GREAT MIAMI RIVER	50800011004	RANDOLPH	ING01A4_T1002	SPARTANBURG CREEK	NUTRIENTS
GREAT MIAMI RIVER	50800011004	RANDOLPH	ING01A4_T1004	HARSHMAN DITCH	DISSOLVED OXYGEN
GREAT MIAMI RIVER	50800011004	RANDOLPH	ING01A4_T1004	HARSHMAN DITCH	E. COLI
GREAT MIAMI RIVER	50800011004	RANDOLPH	ING01A4_T1004	HARSHMAN DITCH	NUTRIENTS
GREAT MIAMI RIVER	50800011004	RANDOLPH	ING01A4_T1005	ELSON DITCH	E. COLI
GREAT MIAMI RIVER	50800011004	RANDOLPH	ING01A4_T1005	ELSON DITCH	NUTRIENTS
GREAT MIAMI RIVER	50800011004	RANDOLPH	ING01A4_T1005	ELSON DITCH	DISSOLVED OXYGEN
GREAT MIAMI RIVER	50800020602	UNION	ING0262_01	LITTLE FOUR MILE CREEK	DISSOLVED OXYGEN
GREAT MIAMI RIVER	50800020602	UNION	ING0262_01	LITTLE FOUR MILE CREEK	E. COLI
GREAT MIAMI RIVER	50800020602	UNION	ING0262_01	LITTLE FOUR MILE CREEK	NUTRIENTS
GREAT MIAMI RIVER	50800020602	WAYNE	ING0262_01A	LITTLE FOUR MILE CREEK	NUTRIENTS
GREAT MIAMI RIVER	50800020602	WAYNE	ING0262_01A	LITTLE FOUR MILE CREEK	E. COLI
GREAT MIAMI RIVER	50800020602	WAYNE	ING0262_01A	LITTLE FOUR MILE CREEK	DISSOLVED OXYGEN
GREAT MIAMI RIVER	50800020602	UNION	ING0262_02	LITTLE FOUR MILE CREEK	DISSOLVED OXYGEN
GREAT MIAMI RIVER	50800020602	UNION	ING0262_02	LITTLE FOUR MILE CREEK	E. COLI
GREAT MIAMI RIVER	50800020602	UNION	ING0262_02	LITTLE FOUR MILE CREEK	NUTRIENTS
GREAT MIAMI RIVER	50800020602	UNION	ING0262_03	LITTLE FOUR MILE CREEK	NUTRIENTS
GREAT MIAMI RIVER	50800020602	UNION	ING0262_03	LITTLE FOUR MILE CREEK	DISSOLVED OXYGEN
GREAT MIAMI RIVER	50800020602	UNION	ING0262_03	LITTLE FOUR MILE CREEK	E. COLI
GREAT MIAMI RIVER	50800020602	UNION	ING0262_T1002	CHURCH CREEK	E. COLI
GREAT MIAMI RIVER	50800020602	UNION	ING0262_T1002	CHURCH CREEK	DISSOLVED OXYGEN
GREAT MIAMI RIVER	50800020602	UNION	ING0262_T1002	CHURCH CREEK	NUTRIENTS
GREAT MIAMI RIVER	50800020602	UNION	ING0262_T1003	FLEISCH RUN	NUTRIENTS
GREAT MIAMI RIVER	50800020602	UNION	ING0262_T1003	FLEISCH RUN	DISSOLVED OXYGEN
GREAT MIAMI RIVER	50800020602	UNION	ING0262_T1003	FLEISCH RUN	E. COLI
GREAT MIAMI RIVER	50800020802	UNION	ING0282_01	INDIAN CREEK	NUTRIENTS
GREAT MIAMI RIVER	50800020802	UNION	ING0282_01	INDIAN CREEK	DISSOLVED OXYGEN
GREAT MIAMI RIVER	50800020802	UNION	ING0282_01	INDIAN CREEK	E. COLI
GREAT MIAMI RIVER	50800020802	UNION	ING0282_02	INDIAN CREEK	DISSOLVED OXYGEN
GREAT MIAMI RIVER	50800020802	UNION	ING0282_02	INDIAN CREEK	E. COLI
GREAT MIAMI RIVER	50800020802	UNION	ING0282_02	INDIAN CREEK	NUTRIENTS
GREAT MIAMI RIVER	50800020802	UNION	ING0282_T1001	WEST FORK FOUR MILE RUN	DISSOLVED OXYGEN
GREAT MIAMI RIVER	50800020802	UNION	ING0282_T1001	WEST FORK FOUR MILE RUN	E. COLI
GREAT MIAMI	50800020802	UNION	ING0282_T1001	WEST FORK FOUR MILE	NUTRIENTS

RIVER				RUN	
GREAT MIAMI RIVER	50800020802	UNION	ING0282_T1002	INDIAN CREEK - UNNAMED TRIBUTARY	E. COLI
GREAT MIAMI RIVER	50800020802	UNION	ING0282_T1002	INDIAN CREEK - UNNAMED TRIBUTARY	NUTRIENTS
GREAT MIAMI RIVER	50800020802	UNION	ING0282_T1002	INDIAN CREEK - UNNAMED TRIBUTARY	DISSOLVED OXYGEN
GREAT MIAMI RIVER	50800020802	UNION	ING0282_T1003	CHARLOTTESVILLE CREEK	E. COLI
GREAT MIAMI RIVER	50800020802	UNION	ING0282_T1003	CHARLOTTESVILLE CREEK	NUTRIENTS
GREAT MIAMI RIVER	50800020802	UNION	ING0282_T1003	CHARLOTTESVILLE CREEK	DISSOLVED OXYGEN
GREAT MIAMI RIVER	50800020802	FRANKLIN	ING0282_T1004	BRANDYWINE CREEK	DISSOLVED OXYGEN
GREAT MIAMI RIVER	50800020802	FRANKLIN	ING0282_T1004	BRANDYWINE CREEK	E. COLI
GREAT MIAMI RIVER	50800020802	FRANKLIN	ING0282_T1004	BRANDYWINE CREEK	NUTRIENTS
GREAT MIAMI RIVER	50800030101	WAYNE	ING0311_01	MORGAN CREEK	E. COLI
GREAT MIAMI RIVER	50800030101	WAYNE	ING0311_T1002	WEST BROOK	E. COLI
GREAT MIAMI RIVER	50800030102	WAYNE	ING0312_01	MARTINDALE CREEK	E. COLI
GREAT MIAMI RIVER	50800030102	WAYNE	ING0312_T1007	PRICE CREEK	E. COLI
GREAT MIAMI RIVER	50800030103	HENRY	ING0313_T1007	WHITE BRANCH	E. COLI
GREAT MIAMI RIVER	50800030106	HENRY	ING0316_01	SUMMONS CREEK	E. COLI
GREAT MIAMI RIVER	50800030107	WAYNE	ING0317_01	MARTINDALE CREEK	E. COLI
GREAT MIAMI RIVER	50800030107	WAYNE	ING0317_T1001	OSER CREEK	E. COLI
GREAT MIAMI RIVER	50800030107	WAYNE	ING0317_T1002	BEARD RUN	E. COLI
GREAT MIAMI RIVER	50800030108	WAYNE	ING0318_01	WHITEWATER RIVER	PCBS (FISH TISSUE)
GREAT MIAMI RIVER	50800030108	WAYNE	ING0318_02	WHITEWATER RIVER	IMPAIRED BIOTIC COMMUNITIES
GREAT MIAMI RIVER	50800030108	WAYNE	ING0318_T1002	NETTLE CREEK	PCBS (FISH TISSUE)
GREAT MIAMI RIVER	50800030108	WAYNE	ING0318_T1003	BEAR CREEK	PCBS (FISH TISSUE)
GREAT MIAMI RIVER	50800030108	WAYNE	ING0318_T1004	PRONGHORN RUN	PCBS (FISH TISSUE)
GREAT MIAMI RIVER	50800030201	RANDOLPH	ING0321_01	MUD CREEK	E. COLI
GREAT MIAMI RIVER	50800030201	RANDOLPH	ING0321_T1001	LITTLE MUD CREEK	E. COLI
GREAT MIAMI RIVER	50800030202	RANDOLPH	ING0322_T1012	BLOOMINGPORT CREEK	DISSOLVED OXYGEN
GREAT MIAMI RIVER	50800030203	WAYNE	ING0323_01	GREENS FORK	TOTAL MERCURY (FISH TISSUE)
GREAT MIAMI RIVER	50800030203	WAYNE	ING0323_T1019	GREENS FORK - UNNAMED TRIBUTARY	E. COLI
GREAT MIAMI RIVER	50800030203	WAYNE	ING0323_T1020	WILLIAMSBURG CREEK	E. COLI
GREAT MIAMI RIVER	50800030204	WAYNE	ING0324_T1005	FRANKLIN CREEK	E. COLI
GREAT MIAMI RIVER	50800030205	WAYNE	ING0325_01	WHITEWATER RIVER, WEST FORK	TOTAL MERCURY (FISH TISSUE)
GREAT MIAMI	50800030205	WAYNE	ING0325_T1005	MIXED CREEK	E. COLI

RIVER					
GREAT MIAMI RIVER	50800030301	WAYNE	ING0331_01	NOLANDS FORK	DISSOLVED OXYGEN
GREAT MIAMI RIVER	50800030301	WAYNE	ING0331_01	NOLANDS FORK	IMPAIRED BIOTIC COMMUNITIES
GREAT MIAMI RIVER	50800030303	WAYNE	ING0333_01	NOLANDS FORK	IMPAIRED BIOTIC COMMUNITIES
GREAT MIAMI RIVER	50800030303	WAYNE	ING0333_T1012	WEBSTER CREEK	IMPAIRED BIOTIC COMMUNITIES
GREAT MIAMI RIVER	50800030303	WAYNE	ING0333_T1013	WEB BRANCH	IMPAIRED BIOTIC COMMUNITIES
GREAT MIAMI RIVER	50800030303	WAYNE	ING0333_T1014	SINGLE CREEK	IMPAIRED BIOTIC COMMUNITIES
GREAT MIAMI RIVER	50800030303	WAYNE	ING0333_T1015	LONG CREEK	IMPAIRED BIOTIC COMMUNITIES
GREAT MIAMI RIVER	50800030303	WAYNE	ING0333_T1016	CAIN DITCH	IMPAIRED BIOTIC COMMUNITIES
GREAT MIAMI RIVER	50800030303	WAYNE	ING0333_T1017	RICH CREEK	IMPAIRED BIOTIC COMMUNITIES
GREAT MIAMI RIVER	50800030303	WAYNE	ING0333_T1018	FORK CREEK	IMPAIRED BIOTIC COMMUNITIES
GREAT MIAMI RIVER	50800030303	WAYNE	ING0333_T1019	NOLANDS FORK - UNNAMED TRIBUTARY	IMPAIRED BIOTIC COMMUNITIES
GREAT MIAMI RIVER	50800030303	WAYNE	ING0333_T1020	GEPHART DITCH	IMPAIRED BIOTIC COMMUNITIES
GREAT MIAMI RIVER	50800030303	WAYNE	ING0333_T1021	ROCK RUN CREEK	IMPAIRED BIOTIC COMMUNITIES
GREAT MIAMI RIVER	50800030401	FAYETTE	ING0341_01	KILLBUCK CREEK	TOTAL MERCURY (FISH TISSUE)
GREAT MIAMI RIVER	50800030404	FAYETTE	ING0344_01	KILLBUCK CREEK	TOTAL MERCURY (FISH TISSUE)
GREAT MIAMI RIVER	50800030405	FAYETTE	ING0345_01	WHITEWATER RIVER	PCBS (FISH TISSUE)
GREAT MIAMI RIVER	50800030408	FAYETTE	ING0348_01	WHITEWATER RIVER	PCBS (FISH TISSUE)
GREAT MIAMI RIVER	50800030408	FRANKLIN	ING0348_02	WHITEWATER RIVER	PCBS (FISH TISSUE)
GREAT MIAMI RIVER	50800030408	FRANKLIN	ING0348_03	WHITEWATER RIVER	PCBS (FISH TISSUE)
GREAT MIAMI RIVER	50800030408	FRANKLIN	ING0348_04	WHITEWATER CANAL	E. COLI
GREAT MIAMI RIVER	50800030502	FRANKLIN	ING0352_01	SALT CREEK	DISSOLVED OXYGEN
GREAT MIAMI RIVER	50800030502	FRANKLIN	ING0352_01	SALT CREEK	IMPAIRED BIOTIC COMMUNITIES
GREAT MIAMI RIVER	50800030502	FRANKLIN	ING0352_01	SALT CREEK	NUTRIENTS
GREAT MIAMI RIVER	50800030502	DECATUR	ING0352_T1003	RIGHTHAND FORK SALT CREEK	IMPAIRED BIOTIC COMMUNITIES
GREAT MIAMI RIVER	50800030503	RUSH	ING0353_01	BULL FORK	DISSOLVED OXYGEN
GREAT MIAMI RIVER	50800030503	FRANKLIN	ING0353_T1006	LONG BRANCH	DISSOLVED OXYGEN

GREAT MIAMI RIVER	50800030505	FRANKLIN	ING0355_T1002	HARVEY BRANCH	IMPAIRED BIOTIC COMMUNITIES
GREAT MIAMI RIVER	50800030601	RIPLEY	ING0361_02	PIPE CREEK	DISSOLVED OXYGEN
GREAT MIAMI RIVER	50800030601	RIPLEY	ING0361_T1005	PIPE CREEK - UNNAMED TRIBUTARY	DISSOLVED OXYGEN
GREAT MIAMI RIVER	50800030602	FRANKLIN	ING0362_01	WHITEWATER CANAL	E. COLI
GREAT MIAMI RIVER	50800030602	FRANKLIN	ING0362_01	WHITEWATER CANAL	PCBS (FISH TISSUE)
GREAT MIAMI RIVER	50800030602	FRANKLIN	ING0362_01	WHITEWATER CANAL	IMPAIRED BIOTIC COMMUNITIES
GREAT MIAMI RIVER	50800030605	FRANKLIN	ING0365_01	WHITEWATER RIVER	PCBS (FISH TISSUE)
GREAT MIAMI RIVER	50800030605	FRANKLIN	ING0365_02	WHITEWATER CANAL	PCBS (FISH TISSUE)
GREAT MIAMI RIVER	50800030605	FRANKLIN	ING0365_02	WHITEWATER CANAL	IMPAIRED BIOTIC COMMUNITIES
GREAT MIAMI RIVER	50800030605	FRANKLIN	ING0365_T1003	MCCARTY'S RUN	IMPAIRED BIOTIC COMMUNITIES
GREAT MIAMI RIVER	50800030707	WAYNE	ING0377_02	WHITEWATER RIVER, EAST FORK	PCBS (FISH TISSUE)
GREAT MIAMI RIVER	50800030707	WAYNE	ING0377_03	WHITEWATER RIVER, EAST FORK	PCBS (FISH TISSUE)
GREAT MIAMI RIVER	50800030707	WAYNE	ING0377_03	WHITEWATER RIVER, EAST FORK	E. COLI
GREAT MIAMI RIVER	50800030707	WAYNE	ING0377_T1006	WHITEWATER RIVER, WEST FORK - UNNAMED TRIBUTARY	PCBS (FISH TISSUE)
GREAT MIAMI RIVER	50800030707	WAYNE	ING0377_T1006A	WHITEWATER RIVER, WEST FORK - UNNAMED TRIBUTARY	PCBS (FISH TISSUE)
GREAT MIAMI RIVER	50800030707	WAYNE	ING0377_T1007	SHORT CREEK	PCBS (FISH TISSUE)
GREAT MIAMI RIVER	50800030711	UNION	ING037B_01	WHITEWATER RIVER, EAST FORK	PCBS (FISH TISSUE)
GREAT MIAMI RIVER	50800030712	UNION	ING037C_02	SILVER CREEK	NUTRIENTS
GREAT MIAMI RIVER	50800030712	UNION	ING037C_03	SILVER CREEK	NUTRIENTS
GREAT MIAMI RIVER	50800030713	UNION	ING037D_02	RICHLAND CREEK	E. COLI
GREAT MIAMI RIVER	50800030713	UNION	ING037D_03	WHITEWATER RIVER, EAST FORK	PCBS (FISH TISSUE)
GREAT MIAMI RIVER	50800030714	UNION	ING037E_05	HANNA CREEK	DISSOLVED OXYGEN
GREAT MIAMI RIVER	50800030714	UNION	ING037E_06	HANNA CREEK	DISSOLVED OXYGEN
GREAT MIAMI RIVER	50800030714	UNION	ING037E_T1001	DUBOIS CREEK	E. COLI
GREAT MIAMI RIVER	50800030716	UNION	ING037G_01	TEMPLETON CREEK	E. COLI
GREAT MIAMI RIVER	50800030716	UNION	ING037G_01	TEMPLETON CREEK	DISSOLVED OXYGEN
GREAT MIAMI RIVER	50800030716	FRANKLIN	ING037G_T1001	WHITEWATER RIVER, EAST FORK - UNNAMED TRIBUTARY	DISSOLVED OXYGEN
GREAT MIAMI RIVER	50800030716	FRANKLIN	ING037G_T1001	WHITEWATER RIVER, EAST FORK - UNNAMED TRIBUTARY	E. COLI
GREAT MIAMI RIVER	50800030716	FRANKLIN	ING037G_T1002	WHITEWATER RIVER, EAST FORK - UNNAMED TRIBUTARY	DISSOLVED OXYGEN
GREAT MIAMI RIVER	50800030716	FRANKLIN	ING037G_T1002	WHITEWATER RIVER, EAST FORK - UNNAMED	E. COLI

				TRIBUTARY	
GREAT MIAMI RIVER	50800030717	UNION	ING037H_T1001	WHITEWATER RIVER, EAST FORK - UNNAMED TRIBUTARY	NUTRIENTS
GREAT MIAMI RIVER	50800030717	UNION	ING037H_T1003	WHITEWATER RIVER, EAST FORK - UNNAMED TRIBUTARY	NUTRIENTS
GREAT MIAMI RIVER	50800030717	FRANKLIN	ING037H_T1006	WHITEWATER RIVER, EAST FORK - UNNAMED TRIBUTARY	NUTRIENTS
GREAT MIAMI RIVER	50800030717	FRANKLIN	ING037H_T1007	WHITEWATER RIVER, EAST FORK - UNNAMED TRIBUTARY	NUTRIENTS
GREAT MIAMI RIVER	50800030801	DEARBORN	ING0381_01	BLUE CREEK	IMPAIRED BIOTIC COMMUNITIES
GREAT MIAMI RIVER	50800030801	DEARBORN	ING0381_01	BLUE CREEK	DISSOLVED OXYGEN
GREAT MIAMI RIVER	50800030802	FRANKLIN	ING0382_01	BLUE CREEK	IMPAIRED BIOTIC COMMUNITIES
GREAT MIAMI RIVER	50800030804	FRANKLIN	ING0384_T1003	RICHLAND CREEK	DISSOLVED OXYGEN
GREAT MIAMI RIVER	50800030804	FRANLKIN	ING0384_T1005	LITTLE CEDAR CREEK	DISSOLVED OXYGEN
GREAT MIAMI RIVER	50800030804	FRANLKIN	ING0384_T1005	LITTLE CEDAR CREEK	E. COLI
GREAT MIAMI RIVER	50800030805	FRANKLIN	ING0385_01	WHITEWATER RIVER	PCBS (FISH TISSUE)
GREAT MIAMI RIVER	50800030806	DEARBORN	ING0386_T1001	LOGAN CREEK	DISSOLVED OXYGEN
GREAT MIAMI RIVER	50800030806	DEARBORN	ING0386_T1001	LOGAN CREEK	PCBS (FISH TISSUE)
GREAT MIAMI RIVER	50800030806	DEARBORN	ING0386_T1001	LOGAN CREEK	TOTAL MERCURY (FISH TISSUE)
GREAT MIAMI RIVER	50800030806	FRANKLIN	ING0386_T1006	CRANES RUN	DISSOLVED OXYGEN
GREAT MIAMI RIVER	50800030806	FRANKLIN	ING0386_T1006A	CRANES RUN - UNNAMED TRIBUTARY	DISSOLVED OXYGEN
GREAT MIAMI RIVER	50800030806	FRANKLIN	ING0386_T1007	JOHNSON FORK - UNNAMED TRIBUTARY	DISSOLVED OXYGEN
GREAT MIAMI RIVER	50800030807	FRANKLIN	ING0387_02	DRY FORK, WHITEWATER RIVER	IMPAIRED BIOTIC COMMUNITIES
GREAT MIAMI RIVER	5080003070040	WAYNE	ING03P1012_00	MIDDLE FORK RESERVOIR	ALGAE
GREAT MIAMI RIVER	5080003070040	WAYNE	ING03P1012_00	MIDDLE FORK RESERVOIR	TASTE AND ODOR
GREAT MIAMI RIVER	5080003070180	FRANKLIN	ING03P1019_00	BROOKVILLE RESERVOIR	PCBS (FISH TISSUE)
OHIO RIVER	5090203	DEARBORN	INH1_01	OHIO RIVER - STATE LINE TO WOOLPER CREEK (KY)	DIOXIN (WATER)
OHIO RIVER	5090203	DEARBORN	INH1_01	OHIO RIVER - STATE LINE TO WOOLPER CREEK (KY)	PCBS (WATER)
OHIO RIVER	5090203	OHIO	INH1_02	OHIO RIVER - WOOLPER CREEK (KY) TO MIDDLE CREEK (KY)	DIOXIN (WATER)
OHIO RIVER	5090203	OHIO	INH1_02	OHIO RIVER - WOOLPER CREEK (KY) TO MIDDLE CREEK (KY)	PCBS (WATER)
OHIO RIVER	5090203	OHIO	INH1_03	OHIO RIVER - MIDDLE CREEK (KY) TO GRANTS CREEK (IN)	PCBS (WATER)
OHIO RIVER	5090203	OHIO	INH1_03	OHIO RIVER - MIDDLE CREEK (KY) TO GRANTS CREEK (IN)	DIOXIN (WATER)
OHIO RIVER	5090203	SWITZERLAND	INH1_04	OHIO RIVER - GRANTS CREEK (IN) TO HAMILTON,	DIOXIN (WATER)

				KY	
OHIO RIVER	5090203	SWITZERLAND	INH1_04	OHIO RIVER - GRANTS CREEK (IN) TO HAMILTON, KY	PCBS (WATER)
OHIO RIVER	5090203	SWITZERLAND	INH1_05	OHIO RIVER - HAMILTON, KY TO WADE CREEK (IN)	DIOXIN (WATER)
OHIO RIVER	5090203	SWITZERLAND	INH1_05	OHIO RIVER - HAMILTON, KY TO WADE CREEK (IN)	PCBS (WATER)
OHIO RIVER	5090203	SWITZERLAND	INH1_06	OHIO RIVER - WADE CREEK (IN) TO BIG SUGAR CREEK (KY)	DIOXIN (WATER)
OHIO RIVER	5090203	SWITZERLAND	INH1_06	OHIO RIVER - WADE CREEK (IN) TO BIG SUGAR CREEK (KY)	PCBS (WATER)
OHIO RIVER	5090203	SWITZERLAND	INH1_07	OHIO RIVER - BIG SUGAR CREEK (KY) TO BRYANT CREEK (IN)	DIOXIN (WATER)
OHIO RIVER	5090203	SWITZERLAND	INH1_07	OHIO RIVER - BIG SUGAR CREEK (KY) TO BRYANT CREEK (IN)	PCBS (WATER)
OHIO RIVER	5090203	SWITZERLAND	INH1_08	OHIO RIVER - BRYANT CREEK (IN) TO MARKLAND LOCKS AND DAM	DIOXIN (WATER)
OHIO RIVER	5090203	SWITZERLAND	INH1_08	OHIO RIVER - BRYANT CREEK (IN) TO MARKLAND LOCKS AND DAM	PCBS (WATER)
OHIO RIVER	5090203	SWITZERLAND	INH2_01	OHIO RIVER - MARKLAND LOCKS AND DAM TO BLACK ROCK CREEK (KY)	DIOXIN (WATER)
OHIO RIVER	5090203	SWITZERLAND	INH2_01	OHIO RIVER - MARKLAND LOCKS AND DAM TO BLACK ROCK CREEK (KY)	PCBS (WATER)
OHIO RIVER	5140101	SWITZERLAND	INH2_01	OHIO RIVER - MARKLAND LOCKS AND DAM TO BLACK ROCK CREEK (KY)	TOTAL MERCURY (WATER)
OHIO RIVER	5090203	SWITZERLAND	INH2_02	OHIO RIVER - BLACK ROCK CREEK (KY) TO 2 MILES DS OF INDIAN C	DIOXIN (WATER)
OHIO RIVER	5090203	SWITZERLAND	INH2_02	OHIO RIVER - BLACK ROCK CREEK (KY) TO 2 MILES DS OF INDIAN C	PCBS (WATER)
OHIO RIVER	5140101	SWITZERLAND	INH2_02	OHIO RIVER - BLACK ROCK CREEK (KY) TO 2 MILES DS OF INDIAN CREEK (IN)	TOTAL MERCURY (WATER)
OHIO RIVER	5090203	SWITZERLAND	INH2_03	OHIO RIVER - 2 MILES DS OF INDIAN CREEK (IN) TO KENTUCKY RIV	DIOXIN (WATER)
OHIO RIVER	5090203	SWITZERLAND	INH2_03	OHIO RIVER - 2 MILES DS OF INDIAN CREEK (IN) TO KENTUCKY RIV	PCBS (WATER)
OHIO RIVER	5140101	SWITZERLAND	INH2_03	OHIO RIVER - 2 MILES DS OF INDIAN CREEK (IN) TO KENTUCKY RIVER (KY)	TOTAL MERCURY (WATER)
OHIO RIVER	5140101	JEFFERSON	INH3_01	OHIO RIVER - KENTYCKY RIVER (KY) TO INDIAN KENTUCK CREEK (IN	DIOXIN (WATER)
OHIO RIVER	5140101	JEFFERSON	INH3_01	OHIO RIVER - KENTYCKY RIVER (KY) TO INDIAN KENTUCK CREEK (IN	PCBS (WATER)
OHIO RIVER	5140101	JEFFERSON	INH3_01	OHIO RIVER - KENTYCKY RIVER (KY) TO INDIAN KENTUCK CREEK (IN)	TOTAL MERCURY (WATER)
OHIO RIVER	5140101	JEFFERSON	INH3_02	OHIO RIVER - INDIAN KENTUCK CREEK (IN) TO TO EAGLE HOLLOW, I	DIOXIN (WATER)
OHIO RIVER	5140101	JEFFERSON	INH3_02	OHIO RIVER - INDIAN KENTUCK CREEK (IN) TO TO EAGLE HOLLOW, I	PCBS (WATER)
OHIO RIVER	5140101	JEFFERSON	INH3_02	OHIO RIVER - INDIAN KENTUCK CREEK (IN) TO TO EAGLE HOLLOW, IN	TOTAL MERCURY (WATER)

OHIO RIVER	5140101	JEFFERSON	INH3_03	OHIO RIVER - EAGLE HOLLOW, IN TO CLIFTY CREEK (IN)	TOTAL MERCURY (WATER)
OHIO RIVER	5140101	JEFFERSON	INH3_03	OHIO RIVER - EAGLE HOLLOW, IN TO CLIFTY CREEK (IN)	DIOXIN (WATER)
OHIO RIVER	5140101	JEFFERSON	INH3_03	OHIO RIVER - EAGLE HOLLOW, IN TO CLIFTY CREEK (IN)	PCBS (WATER)
OHIO RIVER	5140101	JEFFERSON	INH3_04	OHIO RIVER - CLIFTY CREEK (IN) TO HARTE FALLS CREEK (IN)	TOTAL MERCURY (WATER)
OHIO RIVER	5140101	JEFFERSON	INH3_04	OHIO RIVER - CLIFTY CREEK (IN) TO HARTE FALLS CREEK (IN)	PCBS (WATER)
OHIO RIVER	5140101	JEFFERSON	INH3_04	OHIO RIVER - CLIFTY CREEK (IN) TO HARTE FALLS CREEK (IN)	DIOXIN (WATER)
OHIO RIVER	5140101	JEFFERSON	INH3_05	OHIO RIVER - HARTE FALLS (IN) TO MARBLE HILL, IN	DIOXIN (WATER)
OHIO RIVER	5140101	JEFFERSON	INH3_05	OHIO RIVER - HARTE FALLS (IN) TO MARBLE HILL, IN	PCBS (WATER)
OHIO RIVER	5140101	JEFFERSON	INH3_05	OHIO RIVER - HARTE FALLS (IN) TO MARBLE HILL, IN	TOTAL MERCURY (WATER)
OHIO RIVER	5140101	CLARK	INH3_06	OHIO RIVER - MARBLE HILL, IN TO PATTONS CREEK (KY)	DIOXIN (WATER)
OHIO RIVER	5140101	CLARK	INH3_06	OHIO RIVER - MARBLE HILL, IN TO PATTONS CREEK (KY)	PCBS (WATER)
OHIO RIVER	5140101	CLARK	INH3_06	OHIO RIVER - MARBLE HILL, IN TO PATTONS CREEK (KY)	TOTAL MERCURY (WATER)
OHIO RIVER	5140101	CLARK	INH3_07	OHIO RIVER - PATTONS CREEK (KY) TO WESTPORT, KY	DIOXIN (WATER)
OHIO RIVER	5140101	CLARK	INH3_07	OHIO RIVER - PATTONS CREEK (KY) TO WESTPORT, KY	PCBS (WATER)
OHIO RIVER	5140101	CLARK	INH3_07	OHIO RIVER - PATTONS CREEK (KY) TO WESTPORT, KY	TOTAL MERCURY (WATER)
OHIO RIVER	5140101	CLARK	INH3_08	OHIO RIVER - WESTPORT, KY TO OWEN CREEK (IN)	PCBS (WATER)
OHIO RIVER	5140101	CLARK	INH3_08	OHIO RIVER - WESTPORT, KY TO OWEN CREEK (IN)	TOTAL MERCURY (WATER)
OHIO RIVER	5140101	CLARK	INH3_08	OHIO RIVER - WESTPORT, KY TO OWEN CREEK (IN)	DIOXIN (WATER)
OHIO RIVER	5140101	CLARK	INH3_09	OHIO RIVER - OWN CREEK (IN) TO JENNY LIND RUN (IN)	PCBS (WATER)
OHIO RIVER	5140101	CLARK	INH3_09	OHIO RIVER - OWN CREEK (IN) TO JENNY LIND RUN (IN)	DIOXIN (WATER)
OHIO RIVER	5140101	CLARK	INH3_09	OHIO RIVER - OWN CREEK (IN) TO JENNY LIND RUN (IN)	TOTAL MERCURY (WATER)
OHIO RIVER	5140101	CLARK	INH3_10	OHIO RIVER - JENNY LIND RUN (IN) TO UTICA, IN	DIOXIN (WATER)
OHIO RIVER	5140101	CLARK	INH3_10	OHIO RIVER - JENNY LIND RUN (IN) TO UTICA, IN	E. COLI
OHIO RIVER	5140101	CLARK	INH3_10	OHIO RIVER - JENNY LIND RUN (IN) TO UTICA, IN	PCBS (WATER)
OHIO RIVER	5140101	CLARK	INH3_10	OHIO RIVER - JENNY LIND RUN (IN) TO UTICA, IN	TOTAL MERCURY (WATER)
OHIO RIVER	5140101	CLARK	INH3_11	OHIO RIVER - UTICA, IN TO JEFFERSONVILLE, IN	DIOXIN (WATER)

OHIO RIVER	5140101	CLARK	INH3_11	OHIO RIVER - UTICA, IN TO JEFFERSONVILLE, IN	PCBS (WATER)
OHIO RIVER	5140101	CLARK	INH3_11	OHIO RIVER - UTICA, IN TO JEFFERSONVILLE, IN	TOTAL MERCURY (WATER)
OHIO RIVER	5140101	CLARK	INH3_12	OHIO RIVER - JEFFERSONVILLE, IN TO MCALPINE LOCKS AND DAM	DIOXIN (WATER)
OHIO RIVER	5140101	CLARK	INH3_12	OHIO RIVER - JEFFERSONVILLE, IN TO MCALPINE LOCKS AND DAM	PCBS (WATER)
OHIO RIVER	5140101	CLARK	INH3_12	OHIO RIVER - JEFFERSONVILLE, IN TO MCALPINE LOCKS AND DAM	TOTAL MERCURY (WATER)
OHIO RIVER	5140101	CLARK	INH3_12	OHIO RIVER - JEFFERSONVILLE, IN TO MCALPINE LOCKS AND DAM	E. COLI
OHIO RIVER	5140101	FLOYD	INH3_13	OHIO RIVER - MCALPINE LOCKS AND DAM TO NEW ALBANY, IN	DIOXIN (WATER)
OHIO RIVER	5140101	FLOYD	INH3_13	OHIO RIVER - MCALPINE LOCKS AND DAM TO NEW ALBANY, IN	TOTAL MERCURY (WATER)
OHIO RIVER	5140101	FLOYD	INH3_13	OHIO RIVER - MCALPINE LOCKS AND DAM TO NEW ALBANY, IN	E. COLI
OHIO RIVER	5140101	FLOYD	INH3_13	OHIO RIVER - MCALPINE LOCKS AND DAM TO NEW ALBANY, IN	PCBS (WATER)
OHIO RIVER	5140101	FLOYD	INH4_01	OHIO RIVER - NEW ALBANY, IN TO MILL CREEK CUTOFF (KY)	E. COLI
OHIO RIVER	5140101	FLOYD	INH4_01	OHIO RIVER - NEW ALBANY, IN TO MILL CREEK CUTOFF (KY)	PCBS (WATER)
OHIO RIVER	5140101	FLOYD	INH4_01	OHIO RIVER - NEW ALBANY, IN TO MILL CREEK CUTOFF (KY)	DIOXIN (WATER)
OHIO RIVER	5140101	FLOYD	INH4_01	OHIO RIVER - NEW ALBANY, IN TO MILL CREEK CUTOFF (KY)	TOTAL MERCURY (WATER)
OHIO RIVER	5140101	HARRISON	INH4_02	OHIO RIVER - MILL CREEK CUTOFF (KY) TO SUGAR GROVE, IN	TOTAL MERCURY (WATER)
OHIO RIVER	5140101	HARRISON	INH4_02	OHIO RIVER - MILL CREEK CUTOFF (KY) TO SUGAR GROVE, IN	DIOXIN (WATER)
OHIO RIVER	5140101	HARRISON	INH4_02	OHIO RIVER - MILL CREEK CUTOFF (KY) TO SUGAR GROVE, IN	E. COLI
OHIO RIVER	5140101	HARRISON	INH4_02	OHIO RIVER - MILL CREEK CUTOFF (KY) TO SUGAR GROVE, IN	PCBS (WATER)
OHIO RIVER	5140101	HARRISON	INH4_03	OHIO RIVER - SUGAR GROVE, IN TO MEADOW LAWN, KY	DIOXIN (WATER)
OHIO RIVER	5140101	HARRISON	INH4_03	OHIO RIVER - SUGAR GROVE, IN TO MEADOW LAWN, KY	E. COLI
OHIO RIVER	5140101	HARRISON	INH4_03	OHIO RIVER - SUGAR GROVE, IN TO MEADOW LAWN, KY	TOTAL MERCURY (WATER)
OHIO RIVER	5140101	HARRISON	INH4_03	OHIO RIVER - SUGAR GROVE, IN TO MEADOW LAWN, KY	PCBS (WATER)
OHIO RIVER	5140101	HARRISON	INH4_04	OHIO RIVER - MEADOW LAWN, KY TO SALT RIVER (KY)	DIOXIN (WATER)

OHIO RIVER	5140101	HARRISON	INH4_04	OHIO RIVER - MEADOW LAWN, KY TO SALT RIVER (KY)	E. COLI
OHIO RIVER	5140101	HARRISON	INH4_04	OHIO RIVER - MEADOW LAWN, KY TO SALT RIVER (KY)	PCBS (WATER)
OHIO RIVER	5140101	HARRISON	INH4_04	OHIO RIVER - MEADOW LAWN, KY TO SALT RIVER (KY)	TOTAL MERCURY (WATER)
OHIO RIVER	5140101	HARRISON	INH4_05	OHIO RIVER - SALT RIVER (KY) TO MOSQUITO CREEK (IN)	DIOXIN (WATER)
OHIO RIVER	5140101	HARRISON	INH4_05	OHIO RIVER - SALT RIVER (KY) TO MOSQUITO CREEK (IN)	E. COLI
OHIO RIVER	5140101	HARRISON	INH4_05	OHIO RIVER - SALT RIVER (KY) TO MOSQUITO CREEK (IN)	PCBS (WATER)
OHIO RIVER	5140101	HARRISON	INH4_05	OHIO RIVER - SALT RIVER (KY) TO MOSQUITO CREEK (IN)	TOTAL MERCURY (WATER)
OHIO RIVER	5140201	HARRISON	INH5_01	OHIO RIVER - MOSQITO CREEK (IN) TO DOE RUN (KY)	TOTAL MERCURY (WATER)
OHIO RIVER	5140201	HARRISON	INH5_01	OHIO RIVER - MOSQITO CREEK (IN) TO DOE RUN (KY)	DIOXIN (WATER)
OHIO RIVER	5140201	HARRISON	INH5_01	OHIO RIVER - MOSQITO CREEK (IN) TO DOE RUN (KY)	PCBS (WATER)
OHIO RIVER	5140201	HARRISON	INH5_01	OHIO RIVER - MOSQITO CREEK (IN) TO DOE RUN (KY)	E. COLI
OHIO RIVER	5140201	HARRISON	INH5_02	OHIO RIVER - DOE RUN (KY) TO BUCK CREEK (KY)	DIOXIN (WATER)
OHIO RIVER	5140201	HARRISON	INH5_02	OHIO RIVER - DOE RUN (KY) TO BUCK CREEK (KY)	E. COLI
OHIO RIVER	5140201	HARRISON	INH5_02	OHIO RIVER - DOE RUN (KY) TO BUCK CREEK (KY)	PCBS (WATER)
OHIO RIVER	5140201	HARRISON	INH5_02	OHIO RIVER - DOE RUN (KY) TO BUCK CREEK (KY)	TOTAL MERCURY (WATER)
OHIO RIVER	5140201	HARRISON	INH5_03	OHIO RIVER - BUCK CREEK (KY) TO FRENCH CREEK (KY)	E. COLI
OHIO RIVER	5140201	HARRISON	INH5_03	OHIO RIVER - BUCK CREEK (KY) TO FRENCH CREEK (KY)	PCBS (WATER)
OHIO RIVER	5140201	HARRISON	INH5_03	OHIO RIVER - BUCK CREEK (KY) TO FRENCH CREEK (KY)	DIOXIN (WATER)
OHIO RIVER	5140201	HARRISON	INH5_03	OHIO RIVER - BUCK CREEK (KY) TO FRENCH CREEK (KY)	TOTAL MERCURY (WATER)
OHIO RIVER	5140201	HARRISON	INH5_04	OHIO RIVER - FRENCH CREEK (KY) TO NEW AMSTERDAM, IN	E. COLI
OHIO RIVER	5140201	HARRISON	INH5_04	OHIO RIVER - FRENCH CREEK (KY) TO NEW AMSTERDAM, IN	DIOXIN (WATER)
OHIO RIVER	5140201	HARRISON	INH5_04	OHIO RIVER - FRENCH CREEK (KY) TO NEW AMSTERDAM, IN	TOTAL MERCURY (WATER)
OHIO RIVER	5140201	HARRISON	INH5_04	OHIO RIVER - FRENCH CREEK (KY) TO NEW AMSTERDAM, IN	PCBS (WATER)
OHIO RIVER	5140201	HARRISON	INH5_05	OHIO RIVER - NEW AMSTERDAM, IN TO BLUE RIVER (IN)	TOTAL MERCURY (WATER)
OHIO RIVER	5140201	HARRISON	INH5_05	OHIO RIVER - NEW AMSTERDAM, IN TO BLUE	PCBS (WATER)

				RIVER (IN)	
OHIO RIVER	5140201	HARRISON	INH5_05	OHIO RIVER - NEW AMSTERDAM, IN TO BLUE RIVER (IN)	DIOXIN (WATER)
OHIO RIVER	5140201	HARRISON	INH5_05	OHIO RIVER - NEW AMSTERDAM, IN TO BLUE RIVER (IN)	E. COLI
OHIO RIVER	5140201	CRAWFORD	INH5_06	OHIO RIVER - BLUE RIVER (IN) TO WOLF CREEK (KY)	E. COLI
OHIO RIVER	5140201	CRAWFORD	INH5_06	OHIO RIVER - BLUE RIVER (IN) TO WOLF CREEK (KY)	PCBS (WATER)
OHIO RIVER	5140201	CRAWFORD	INH5_06	OHIO RIVER - BLUE RIVER (IN) TO WOLF CREEK (KY)	DIOXIN (WATER)
OHIO RIVER	5140201	CRAWFORD	INH5_06	OHIO RIVER - BLUE RIVER (IN) TO WOLF CREEK (KY)	TOTAL MERCURY (WATER)
OHIO RIVER	5140201	CRAWFORD	INH5_07	OHIO RIVER - WOLF CREEK (KY) TO LITTLE BLUE RIVER (IN)	TOTAL MERCURY (WATER)
OHIO RIVER	5140201	CRAWFORD	INH5_07	OHIO RIVER - WOLF CREEK (KY) TO LITTLE BLUE RIVER (IN)	DIOXIN (WATER)
OHIO RIVER	5140201	CRAWFORD	INH5_07	OHIO RIVER - WOLF CREEK (KY) TO LITTLE BLUE RIVER (IN)	E. COLI
OHIO RIVER	5140201	CRAWFORD	INH5_07	OHIO RIVER - WOLF CREEK (KY) TO LITTLE BLUE RIVER (IN)	PCBS (WATER)
OHIO RIVER	5140201	PERRY	INH5_08	OHIO RIVER - LITTLE BLUE RIVER (IN) TO SPRING CREEK (KY)	TOTAL MERCURY (WATER)
OHIO RIVER	5140201	PERRY	INH5_08	OHIO RIVER - LITTLE BLUE RIVER (IN) TO SPRING CREEK (KY)	DIOXIN (WATER)
OHIO RIVER	5140201	PERRY	INH5_08	OHIO RIVER - LITTLE BLUE RIVER (IN) TO SPRING CREEK (KY)	E. COLI
OHIO RIVER	5140201	PERRY	INH5_08	OHIO RIVER - LITTLE BLUE RIVER (IN) TO SPRING CREEK (KY)	PCBS (WATER)
OHIO RIVER	5140201	PERRY	INH5_09	OHIO RIVER - SPRING CREEK (KY) TO OIL CREEK (IN)	DIOXIN (WATER)
OHIO RIVER	5140201	PERRY	INH5_09	OHIO RIVER - SPRING CREEK (KY) TO OIL CREEK (IN)	E. COLI
OHIO RIVER	5140201	PERRY	INH5_09	OHIO RIVER - SPRING CREEK (KY) TO OIL CREEK (IN)	PCBS (WATER)
OHIO RIVER	5140201	PERRY	INH5_09	OHIO RIVER - SPRING CREEK (KY) TO OIL CREEK (IN)	TOTAL MERCURY (WATER)
OHIO RIVER	5140201	PERRY	INH5_10	OHIO RIVER - OIL CREEK (IN) TO YELLOW BANK CREEK (KY)	TOTAL MERCURY (WATER)
OHIO RIVER	5140201	PERRY	INH5_10	OHIO RIVER - OIL CREEK (IN) TO YELLOW BANK CREEK (KY)	E. COLI
OHIO RIVER	5140201	PERRY	INH5_10	OHIO RIVER - OIL CREEK (IN) TO YELLOW BANK CREEK (KY)	PCBS (WATER)
OHIO RIVER	5140201	PERRY	INH5_10	OHIO RIVER - OIL CREEK (IN) TO YELLOW BANK CREEK (KY)	DIOXIN (WATER)
OHIO RIVER	5140201	PERRY	INH5_11	OHIO RIVER - YELLOW BANK CREEK (KY) TO SINKING CREEK (KY)	PCBS (WATER)
OHIO RIVER	5140201	PERRY	INH5_11	OHIO RIVER - YELLOW BANK CREEK (KY) TO SINKING CREEK (KY)	E. COLI

OHIO RIVER	5140201	PERRY	INH5_11	OHIO RIVER - YELLOW BANK CREEK (KY) TO SINKING CREEK (KY)	DIOXIN (WATER)
OHIO RIVER	5140201	PERRY	INH5_11	OHIO RIVER - YELLOW BANK CREEK (KY) TO SINKING CREEK (KY)	TOTAL MERCURY (WATER)
OHIO RIVER	5140201	PERRY	INH5_12	OHIO RIVER - SINKING CREEK (KY) TO BEAR CREEK (IN)	TOTAL MERCURY (WATER)
OHIO RIVER	5140201	PERRY	INH5_12	OHIO RIVER - SINKING CREEK (KY) TO BEAR CREEK (IN)	PCBS (WATER)
OHIO RIVER	5140201	PERRY	INH5_12	OHIO RIVER - SINKING CREEK (KY) TO BEAR CREEK (IN)	DIOXIN (WATER)
OHIO RIVER	5140201	PERRY	INH5_12	OHIO RIVER - SINKING CREEK (KY) TO BEAR CREEK (IN)	E. COLI
OHIO RIVER	5140201	PERRY	INH5_13	OHIO RIVER - BEAR CREEK (IN) TO CLOVER CREEK (KY)	DIOXIN (WATER)
OHIO RIVER	5140201	PERRY	INH5_13	OHIO RIVER - BEAR CREEK (IN) TO CLOVER CREEK (KY)	E. COLI
OHIO RIVER	5140201	PERRY	INH5_13	OHIO RIVER - BEAR CREEK (IN) TO CLOVER CREEK (KY)	PCBS (WATER)
OHIO RIVER	5140201	PERRY	INH5_13	OHIO RIVER - BEAR CREEK (IN) TO CLOVER CREEK (KY)	TOTAL MERCURY (WATER)
OHIO RIVER	5140201	PERRY	INH5_14	OHIO RIVER - CLOVER CREEK (KY) TO DEER CREEK (IN)	E. COLI
OHIO RIVER	5140201	PERRY	INH5_14	OHIO RIVER - CLOVER CREEK (KY) TO DEER CREEK (IN)	PCBS (WATER)
OHIO RIVER	5140201	PERRY	INH5_14	OHIO RIVER - CLOVER CREEK (KY) TO DEER CREEK (IN)	DIOXIN (WATER)
OHIO RIVER	5140201	PERRY	INH5_14	OHIO RIVER - CLOVER CREEK (KY) TO DEER CREEK (IN)	TOTAL MERCURY (WATER)
OHIO RIVER	5140201	PERRY	INH5_15	OHIO RIVER - DEER CREEK (IN) TO CANNELTON LOCKS AND DAM	TOTAL MERCURY (WATER)
OHIO RIVER	5140201	PERRY	INH5_15	OHIO RIVER - DEER CREEK (IN) TO CANNELTON LOCKS AND DAM	DIOXIN (WATER)
OHIO RIVER	5140201	PERRY	INH5_15	OHIO RIVER - DEER CREEK (IN) TO CANNELTON LOCKS AND DAM	E. COLI
OHIO RIVER	5140201	PERRY	INH5_15	OHIO RIVER - DEER CREEK (IN) TO CANNELTON LOCKS AND DAM	PCBS (WATER)
OHIO RIVER	5140201	PERRY	INH5_16	OHIO RIVER - CANNELTON LOCKS AND DAM TO TELL CITY, IN	DIOXIN (WATER)
OHIO RIVER	5140201	PERRY	INH5_16	OHIO RIVER - CANNELTON LOCKS AND DAM TO TELL CITY, IN	E. COLI
OHIO RIVER	5140201	PERRY	INH5_16	OHIO RIVER - CANNELTON LOCKS AND DAM TO TELL CITY, IN	PCBS (WATER)
OHIO RIVER	5140201	PERRY	INH5_16	OHIO RIVER - CANNELTON LOCKS AND DAM TO TELL CITY, IN	TOTAL MERCURY (WATER)
OHIO RIVER	5140201	PERRY	INH6_01	OHIO RIVER - TELL CITY, IN TO ANDERSON RIVER (IN)	DIOXIN (WATER)
OHIO RIVER	5140201	PERRY	INH6_01	OHIO RIVER - TELL CITY, IN TO ANDERSON RIVER (IN)	TOTAL MERCURY (WATER)

OHIO RIVER	5140201	PERRY	INH6_01	OHIO RIVER - TELL CITY, IN TO ANDERSON RIVER (IN)	E. COLI
OHIO RIVER	5140201	PERRY	INH6_01	OHIO RIVER - TELL CITY, IN TO ANDERSON RIVER (IN)	PCBS (WATER)
OHIO RIVER	5140201	SPENCER	INH6_02	OHIO RIVER - ANDERSON RIVER (IN) TO CROOKED CREEK (IN)	TOTAL MERCURY (WATER)
OHIO RIVER	5140201	SPENCER	INH6_02	OHIO RIVER - ANDERSON RIVER (IN) TO CROOKED CREEK (IN)	DIOXIN (WATER)
OHIO RIVER	5140201	SPENCER	INH6_02	OHIO RIVER - ANDERSON RIVER (IN) TO CROOKED CREEK (IN)	E. COLI
OHIO RIVER	5140201	SPENCER	INH6_02	OHIO RIVER - ANDERSON RIVER (IN) TO CROOKED CREEK (IN)	PCBS (WATER)
OHIO RIVER	5140201	SPENCER	INH6_03	OHIO RIVER - CROOKED CREEK (IN) TO YELLOW CREEK (KY) NEAR LE	PCBS (WATER)
OHIO RIVER	5140201	SPENCER	INH6_03	OHIO RIVER - CROOKED CREEK (IN) TO YELLOW CREEK (KY) NEAR LE	DIOXIN (WATER)
OHIO RIVER	5140201	SPENCER	INH6_03	OHIO RIVER - CROOKED CREEK (IN) TO YELLOW CREEK (KY) NEAR LE	TOTAL MERCURY (WATER)
OHIO RIVER	5140201	SPENCER	INH6_03	OHIO RIVER - CROOKED CREEK (IN) TO YELLOW CREEK (KY) NEAR LE	E. COLI
OHIO RIVER	5140201	SPENCER	INH6_04	OHIO RIVER - YELLOW CREEK (KY) NEAR LEWISPORT, KY TO GRANDVI	TOTAL MERCURY (WATER)
OHIO RIVER	5140201	SPENCER	INH6_04	OHIO RIVER - YELLOW CREEK (KY) NEAR LEWISPORT, KY TO GRANDVI	DIOXIN (WATER)
OHIO RIVER	5140201	SPENCER	INH6_04	OHIO RIVER - YELLOW CREEK (KY) NEAR LEWISPORT, KY TO GRANDVI	E. COLI
OHIO RIVER	5140201	SPENCER	INH6_04	OHIO RIVER - YELLOW CREEK (KY) NEAR LEWISPORT, KY TO GRANDVI	PCBS (WATER)
OHIO RIVER	5140201	SPENCER	INH6_05	OHIO RIVER - GRANDVIEW, IN TO ROCKPORT, IN	TOTAL MERCURY (WATER)
OHIO RIVER	5140201	SPENCER	INH6_05	OHIO RIVER - GRANDVIEW, IN TO ROCKPORT, IN	PCBS (WATER)
OHIO RIVER	5140201	SPENCER	INH6_05	OHIO RIVER - GRANDVIEW, IN TO ROCKPORT, IN	DIOXIN (WATER)
OHIO RIVER	5140201	SPENCER	INH6_05	OHIO RIVER - GRANDVIEW, IN TO ROCKPORT, IN	E. COLI
OHIO RIVER	5140201	SPENCER	INH6_06	OHIO RIVER - ROCKPORT, IN TO YELLOW CREEK (KY) NEAR OWNESBOR	PCBS (WATER)
OHIO RIVER	5140201	SPENCER	INH6_06	OHIO RIVER - ROCKPORT, IN TO YELLOW CREEK (KY) NEAR OWNESBOR	E. COLI
OHIO RIVER	5140201	SPENCER	INH6_06	OHIO RIVER - ROCKPORT, IN TO YELLOW CREEK (KY) NEAR OWNESBOR	DIOXIN (WATER)
OHIO RIVER	5140201	SPENCER	INH6_06	OHIO RIVER - ROCKPORT, IN TO YELLOW CREEK (KY) NEAR OWNESBOR	TOTAL MERCURY (WATER)
OHIO RIVER	5140201	SPENCER	INH6_07	OHIO RIVER - YELLOW CREEK (KY) TO CANEY CREEK (IN)	TOTAL MERCURY (WATER)
OHIO RIVER	5140201	SPENCER	INH6_07	OHIO RIVER - YELLOW CREEK (KY) TO CANEY CREEK (IN)	DIOXIN (WATER)

OHIO RIVER	5140201	SPENCER	INH6_07	OHIO RIVER - YELLOW CREEK (KY) TO CANEY CREEK (IN)	E. COLI
OHIO RIVER	5140201	SPENCER	INH6_07	OHIO RIVER - YELLOW CREEK (KY) TO CANEY CREEK (IN)	PCBS (WATER)
OHIO RIVER	5140201	SPENCER	INH6_08	OHIO RIVER - CANEY CREEK (IN) TO LITTLE PIGEON CREEK (IN)	TOTAL MERCURY (WATER)
OHIO RIVER	5140201	SPENCER	INH6_08	OHIO RIVER - CANEY CREEK (IN) TO LITTLE PIGEON CREEK (IN)	DIOXIN (WATER)
OHIO RIVER	5140201	SPENCER	INH6_08	OHIO RIVER - CANEY CREEK (IN) TO LITTLE PIGEON CREEK (IN)	PCBS (WATER)
OHIO RIVER	5140201	SPENCER	INH6_08	OHIO RIVER - CANEY CREEK (IN) TO LITTLE PIGEON CREEK (IN)	E. COLI
OHIO RIVER	5140201	SPENCER	INH6_09	OHIO RIVER - LITTLE PIGEON CREEK (IN) TO FRENCH ISLANDS NOS	TOTAL MERCURY (WATER)
OHIO RIVER	5140201	SPENCER	INH6_09	OHIO RIVER - LITTLE PIGEON CREEK (IN) TO FRENCH ISLANDS NOS	DIOXIN (WATER)
OHIO RIVER	5140201	SPENCER	INH6_09	OHIO RIVER - LITTLE PIGEON CREEK (IN) TO FRENCH ISLANDS NOS	E. COLI
OHIO RIVER	5140201	SPENCER	INH6_09	OHIO RIVER - LITTLE PIGEON CREEK (IN) TO FRENCH ISLANDS NOS	PCBS (WATER)
OHIO RIVER	5140201	WARRICK	INH6_10	OHIO RIVER - FRENCH ISLANDS, NOS 1 AND 2 TO NEWBURGH LOCKS A	TOTAL MERCURY (WATER)
OHIO RIVER	5140201	WARRICK	INH6_10	OHIO RIVER - FRENCH ISLANDS, NOS 1 AND 2 TO NEWBURGH LOCKS A	PCBS (WATER)
OHIO RIVER	5140201	WARRICK	INH6_10	OHIO RIVER - FRENCH ISLANDS, NOS 1 AND 2 TO NEWBURGH LOCKS A	DIOXIN (WATER)
OHIO RIVER	5140201	WARRICK	INH6_10	OHIO RIVER - FRENCH ISLANDS, NOS 1 AND 2 TO NEWBURGH LOCKS A	E. COLI
OHIO RIVER	5140201	WARRICK	INH7_01	OHIO RIVER - NEWBURGH LOCKS AND DAM TO GREEN RIVER (KY)	E. COLI
OHIO RIVER	5140201	WARRICK	INH7_01	OHIO RIVER - NEWBURGH LOCKS AND DAM TO GREEN RIVER (KY)	PCBS (WATER)
OHIO RIVER	5140201	WARRICK	INH7_01	OHIO RIVER - NEWBURGH LOCKS AND DAM TO GREEN RIVER (KY)	DIOXIN (WATER)
OHIO RIVER	5140201	WARRICK	INH7_01	OHIO RIVER - NEWBURGH LOCKS AND DAM TO GREEN RIVER (KY)	TOTAL MERCURY (WATER)
OHIO RIVER	5120202	VANDERBURGH	INH8_01	OHIO RIVER - EVANSVILLE, IN (UPSTREAM) TO EVANSVILLE, IN (DOWNSTREAM)	E. COLI
OHIO RIVER	5140202	VANDERBURGH	INH8_01	OHIO RIVER - EVANSVILLE, IN (UPSTREAM) TO EVANSVILLE, IN (D	DIOXIN (WATER)
OHIO RIVER	5140202	VANDERBURGH	INH8_01	OHIO RIVER - EVANSVILLE, IN (UPSTREAM) TO EVANSVILLE, IN (D	PCBS (WATER)
OHIO RIVER	5140202	VANDERBURGH	INH8_01	OHIO RIVER - EVANSVILLE, IN (UPSTREAM) TO EVANSVILLE, IN (D	TOTAL MERCURY (WATER)
OHIO RIVER	5140202	VANDERBURGH	INH8_02	OHIO RIVER - EVANSVILLE, IN (DOWNSTREAM) TO HENDERSON, KY	DIOXIN (WATER)
OHIO RIVER	5140202	VANDERBURGH	INH8_02	OHIO RIVER - EVANSVILLE,	PCBS

				IN (DOWNSTREAM) TO HENDERSON, KY	(WATER)
OHIO RIVER	5140202	VANDERBURGH	INH8_02	OHIO RIVER - EVANSVILLE, IN (DOWNSTREAM) TO HENDERSON, KY	TOTAL MERCURY (WATER)
OHIO RIVER	5140202	VANDERBURGH	INH8_02	OHIO RIVER - EVANSVILLE, IN (DOWNSTREAM) TO HENDERSON, KY	E. COLI
OHIO RIVER	5140202	VANDERBURGH	INH8_03	OHIO RIVER - HENDERSON, KY TO CANOE CREEK (KY)	DIOXIN (WATER)
OHIO RIVER	5140202	VANDERBURGH	INH8_03	OHIO RIVER - HENDERSON, KY TO CANOE CREEK (KY)	TOTAL MERCURY (WATER)
OHIO RIVER	5140202	VANDERBURGH	INH8_03	OHIO RIVER - HENDERSON, KY TO CANOE CREEK (KY)	PCBS (WATER)
OHIO RIVER	5140202	VANDERBURGH	INH8_03	OHIO RIVER - HENDERSON, KY TO CANOE CREEK (KY)	E. COLI
OHIO RIVER	5140202	VANDERBURGH	INH8_04	OHIO RIVER - CANOE CREEK (KY) TO BAYOU CREEK (IN)	E. COLI
OHIO RIVER	5140202	VANDERBURGH	INH8_04	OHIO RIVER - CANOE CREEK (KY) TO BAYOU CREEK (IN)	PCBS (WATER)
OHIO RIVER	5140202	VANDERBURGH	INH8_04	OHIO RIVER - CANOE CREEK (KY) TO BAYOU CREEK (IN)	DIOXIN (WATER)
OHIO RIVER	5140202	VANDERBURGH	INH8_04	OHIO RIVER - CANOE CREEK (KY) TO BAYOU CREEK (IN)	TOTAL MERCURY (WATER)
OHIO RIVER	5140202	POSEY	INH8_05	OHIO RIVER - BAYOU CREEK (IN) TO DS END OF OHIO RIVER CHANNE	TOTAL MERCURY (WATER)
OHIO RIVER	5140202	POSEY	INH8_05	OHIO RIVER - BAYOU CREEK (IN) TO DS END OF OHIO RIVER CHANNE	DIOXIN (WATER)
OHIO RIVER	5140202	POSEY	INH8_05	OHIO RIVER - BAYOU CREEK (IN) TO DS END OF OHIO RIVER CHANNE	E. COLI
OHIO RIVER	5140202	POSEY	INH8_05	OHIO RIVER - BAYOU CREEK (IN) TO DS END OF OHIO RIVER CHANNE	PCBS (WATER)
OHIO RIVER	5140202	POSEY	INH8_06	OHIO RIVER - OHIO RIVER CHANNEL SOUTH OF DIAMOND ISLAND	TOTAL MERCURY (WATER)
OHIO RIVER	5140202	POSEY	INH8_06	OHIO RIVER - OHIO RIVER CHANNEL SOUTH OF DIAMOND ISLAND	DIOXIN (WATER)
OHIO RIVER	5140202	POSEY	INH8_06	OHIO RIVER - OHIO RIVER CHANNEL SOUTH OF DIAMOND ISLAND	PCBS (WATER)
OHIO RIVER	5140202	POSEY	INH8_06	OHIO RIVER - OHIO RIVER CHANNEL SOUTH OF DIAMOND ISLAND	E. COLI
OHIO RIVER	5140202	POSEY	INH8_07	OHIO RIVER - DS END OF DIAMOND ISLAND TO MOUNT VERNON, IN	DIOXIN (WATER)
OHIO RIVER	5140202	POSEY	INH8_07	OHIO RIVER - DS END OF DIAMOND ISLAND TO MOUNT VERNON, IN	E. COLI
OHIO RIVER	5140202	POSEY	INH8_07	OHIO RIVER - DS END OF DIAMOND ISLAND TO MOUNT VERNON, IN	PCBS (WATER)
OHIO RIVER	5140202	POSEY	INH8_07	OHIO RIVER - DS END OF DIAMOND ISLAND TO MOUNT VERNON, IN	TOTAL MERCURY (WATER)
OHIO RIVER	5140202	POSEY	INH8_08	OHIO RIVER - MOUNT VERNON, IN TO DS END OF OHIO RIVER CHANNE	DIOXIN (WATER)
OHIO RIVER	5140202	POSEY	INH8_08	OHIO RIVER - MOUNT VERNON, IN TO DS END OF OHIO RIVER CHANNE	E. COLI

OHIO RIVER	5140202	POSEY	INH8_08	OHIO RIVER - MOUNT VERNON, IN TO DS END OF OHIO RIVER CHANNE	PCBS (WATER)
OHIO RIVER	5140202	POSEY	INH8_08	OHIO RIVER - MOUNT VERNON, IN TO DS END OF OHIO RIVER CHANNE	TOTAL MERCURY (WATER)
OHIO RIVER	5140202	POSEY	INH8_09	OHIO RIVER CHANNEL EAST OF SLIM ISLAND	PCBS (WATER)
OHIO RIVER	5140202	POSEY	INH8_09	OHIO RIVER CHANNEL EAST OF SLIM ISLAND	E. COLI
OHIO RIVER	5140202	POSEY	INH8_09	OHIO RIVER CHANNEL EAST OF SLIM ISLAND	DIOXIN (WATER)
OHIO RIVER	5140202	POSEY	INH8_09	OHIO RIVER CHANNEL EAST OF SLIM ISLAND	TOTAL MERCURY (WATER)
OHIO RIVER	5140202	POSEY	INH8_10	OHIO RIVER - DS END OF SLIM ISLAND TO HOVEY LAKE DRAIN (IN)	E. COLI
OHIO RIVER	5140202	POSEY	INH8_10	OHIO RIVER - DS END OF SLIM ISLAND TO HOVEY LAKE DRAIN (IN)	PCBS (WATER)
OHIO RIVER	5140202	POSEY	INH8_10	OHIO RIVER - DS END OF SLIM ISLAND TO HOVEY LAKE DRAIN (IN)	TOTAL MERCURY (WATER)
OHIO RIVER	5140202	POSEY	INH8_10	OHIO RIVER - DS END OF SLIM ISLAND TO HOVEY LAKE DRAIN (IN)	DIOXIN (WATER)
OHIO RIVER	5120202	POSEY	INH8_11	OHIO RIVER - HOVEY LAKE DRAIN (IN) TO LOST CREEK (KY)	E. COLI
OHIO RIVER	5140202	POSEY	INH8_11	OHIO RIVER - HOVEY LAKE DRAIN (IN) TO LOST CREEK (JOHN T. MY	DIOXIN (WATER)
OHIO RIVER	5140202	POSEY	INH8_11	OHIO RIVER - HOVEY LAKE DRAIN (IN) TO LOST CREEK (JOHN T. MY	PCBS (WATER)
OHIO RIVER	5140202	POSEY	INH8_11	OHIO RIVER - HOVEY LAKE DRAIN (IN) TO LOST CREEK (JOHN T. MY	TOTAL MERCURY (WATER)
OHIO RIVER	5140202	POSEY	INH8_12	OHIO RIVER - LOST CREEK (KY) TO UNIONTOWN (JOHN T. MYERS) LO	PCBS (WATER)
OHIO RIVER	5140202	POSEY	INH8_12	OHIO RIVER - LOST CREEK (KY) TO UNIONTOWN (JOHN T. MYERS) LO	TOTAL MERCURY (WATER)
OHIO RIVER	5140202	POSEY	INH8_12	OHIO RIVER - LOST CREEK (KY) TO UNIONTOWN (JOHN T. MYERS) LO	DIOXIN (WATER)
OHIO RIVER	5120202	POSEY	INH9_01	OHIO RIVER - UNIONTOWN (JOHN T. MYERS) LOCKS AND DAM TO WABASH RIVER	E. COLI
OHIO RIVER	5140202	POSEY	INH9_01	OHIO RIVER - UNIONTOWN (JOHN T. MYERS) LOCKS AND DAM TO WABA	PCBS (WATER)
OHIO RIVER	5140202	POSEY	INH9_01	OHIO RIVER - UNIONTOWN (JOHN T. MYERS) LOCKS AND DAM TO WABA	DIOXIN (WATER)
OHIO RIVER	5140202	POSEY	INH9_01	OHIO RIVER - UNIONTOWN (JOHN T. MYERS) LOCKS AND DAM TO WABA	TOTAL MERCURY (WATER)
GREAT LAKES	40500010801	STEUBEN	INJ0181_T1001	BIG OTTER LAKE INLET	IMPAIRED BIOTIC COMMUNITIES
GREAT LAKES	40500010801	STEUBEN	INJ0181_T1002	FOLLETTE CREEK	IMPAIRED BIOTIC COMMUNITIES
GREAT LAKES	40500010801	STEUBEN	INJ0181_T1004	WALTERS LAKE INLET	IMPAIRED BIOTIC COMMUNITIES
GREAT LAKES	40500010801	STEUBEN	INJ0181_T1007	MARSH LAKE OUTLET	IMPAIRED

					BIOTIC COMMUNITIES
GREAT LAKES	40500010801	STEUBEN	INJ0181_T1008	GREEN LAKE OUTLET	IMPAIRED BIOTIC COMMUNITIES
GREAT LAKES	40500010804	STEUBEN	INJ0184_01	CROOKED CREEK	E. COLI
GREAT LAKES	40500011001	STEUBEN	INJ01A1_T1003	COLE DITCH	E. COLI
GREAT LAKES	40500011002	STEUBEN	INJ01A2_01	PIGEON CREEK	IMPAIRED BIOTIC COMMUNITIES
GREAT LAKES	40500011002	STEUBEN	INJ01A2_T1002	JOHNSON DITCH	E. COLI
GREAT LAKES	40500011002	STEUBEN	INJ01A2_T1004	MUD CREEK	CHLORIDE
GREAT LAKES	40500011003	STEUBEN	INJ01A3_01	PIGEON CREEK	IMPAIRED BIOTIC COMMUNITIES
GREAT LAKES	40500011003	STEUBEN	INJ01A3_T1002	PIGEON CREEK - UNNAMED TRIBUTARY	IMPAIRED BIOTIC COMMUNITIES
GREAT LAKES	40500011003	STEUBEN	INJ01A3_T1002	PIGEON CREEK - UNNAMED TRIBUTARY	E. COLI
GREAT LAKES	40500011003	STEUBEN	INJ01A3_T1003	PIGEON CREEK - UNNAMED TRIBUTARY	IMPAIRED BIOTIC COMMUNITIES
GREAT LAKES	40500011003	STEUBEN	INJ01A3_T1004	JOHNSON DITCH	IMPAIRED BIOTIC COMMUNITIES
GREAT LAKES	40500011003	STEUBEN	INJ01A3_T1005	JOHNSON DITCH - UNNAMED TRIBUTARY	IMPAIRED BIOTIC COMMUNITIES
GREAT LAKES	40500011004	STEUBEN	INJ01A4_01	SMATHERS DITCH	DISSOLVED OXYGEN
GREAT LAKES	40500011004	STEUBEN	INJ01A4_01	SMATHERS DITCH	E. COLI
GREAT LAKES	40500011004	STEUBEN	INJ01A4_01	SMATHERS DITCH	IMPAIRED BIOTIC COMMUNITIES
GREAT LAKES	40500011004	STEUBEN	INJ01A4_02	TURKEY CREEK	DISSOLVED OXYGEN
GREAT LAKES	40500011004	STEUBEN	INJ01A4_02	TURKEY CREEK	IMPAIRED BIOTIC COMMUNITIES
GREAT LAKES	40500011004	STEUBEN	INJ01A4_T1001	CONRAD DITCH	E. COLI
GREAT LAKES	40500011004	STEUBEN	INJ01A4_T1001	CONRAD DITCH	IMPAIRED BIOTIC COMMUNITIES
GREAT LAKES	40500011004	STEUBEN	INJ01A4_T1001	CONRAD DITCH	DISSOLVED OXYGEN
GREAT LAKES	40500011004	STEUBEN	INJ01A4_T1002	INLET TO LITTLE TURKEY LAKE	IMPAIRED BIOTIC COMMUNITIES
GREAT LAKES	40500011004	STEUBEN	INJ01A4_T1002	INLET TO LITTLE TURKEY LAKE	DISSOLVED OXYGEN
GREAT LAKES	40500011004	STEUBEN	INJ01A4_T1002	INLET TO LITTLE TURKEY LAKE	E. COLI
GREAT LAKES	40500011004	STEUBEN	INJ01A4_T1003	TURKEY CREEK - UNNAMED TRIBUTARY	DISSOLVED OXYGEN
GREAT LAKES	40500011004	STEUBEN	INJ01A4_T1003	TURKEY CREEK - UNNAMED TRIBUTARY	IMPAIRED BIOTIC COMMUNITIES
GREAT LAKES	40500011004	STEUBEN	INJ01A4_T1005	DEETZ DITCH	DISSOLVED OXYGEN
GREAT LAKES	40500011004	STEUBEN	INJ01A4_T1005	DEETZ DITCH	IMPAIRED BIOTIC COMMUNITIES
GREAT LAKES	40500011007	STEUBEN	INJ01A7_T1001	INLET TO OTTER LAKE	IMPAIRED BIOTIC COMMUNITIES
GREAT LAKES	40500011008	LAGRANGE	INJ01A8_T1002	INLET TO MUD LAKE	IMPAIRED BIOTIC COMMUNITIES

GREAT LAKES	40500011008	LAGRANGE	INJ01A8_T1003	MUD LAKE INLET - UNNAMED TRIBUTARY	DISSOLVED OXYGEN
GREAT LAKES	40500011008	LAGRANGE	INJ01A8_T1008	INLET TO LITTLE TURKEY LAKE	DISSOLVED OXYGEN
GREAT LAKES	40500011008	LAGRANGE	INJ01A8_T1008	INLET TO LITTLE TURKEY LAKE	IMPAIRED BIOTIC COMMUNITIES
GREAT LAKES	40500011009	LAGRANGE	INJ01A9_01	PIGEON CREEK	IMPAIRED BIOTIC COMMUNITIES
GREAT LAKES	40500011009	LAGRANGE	INJ01A9_T1001	PIGEON CREEK - UNNAMED TRIBUTARY	E. COLI
GREAT LAKES	40500011009	LAGRANGE	INJ01A9_T1001A	PIGEON CREEK - UNNAMED TRIBUTARY	E. COLI
GREAT LAKES	40500011010	LAGRANGE	INJ01AA_01	PIGEON CREEK	E. COLI
GREAT LAKES	40500011101	LAGRANGE	INJ01B1_01	FLY CREEK, EAST	DISSOLVED OXYGEN
GREAT LAKES	40500011101	LAGRANGE	INJ01B1_01	FLY CREEK, EAST	IMPAIRED BIOTIC COMMUNITIES
GREAT LAKES	40500011101	LAGRANGE	INJ01B1_01	FLY CREEK, EAST	E. COLI
GREAT LAKES	40500011101	LAGRANGE	INJ01B1_02	FLY CREEK, EAST	DISSOLVED OXYGEN
GREAT LAKES	40500011101	LAGRANGE	INJ01B1_02	FLY CREEK, EAST	IMPAIRED BIOTIC COMMUNITIES
GREAT LAKES	40500011101	LAGRANGE	INJ01B1_T1001	ROYER LAKE INLET	DISSOLVED OXYGEN
GREAT LAKES	40500011101	LAGRANGE	INJ01B1_T1001	ROYER LAKE INLET	E. COLI
GREAT LAKES	40500011101	LAGRANGE	INJ01B1_T1001	ROYER LAKE INLET	IMPAIRED BIOTIC COMMUNITIES
GREAT LAKES	40500011101	LAGRANGE	INJ01B1_T1002	ROYER LAKE INLET	DISSOLVED OXYGEN
GREAT LAKES	40500011101	LAGRANGE	INJ01B1_T1002	ROYER LAKE INLET	E. COLI
GREAT LAKES	40500011101	LAGRANGE	INJ01B1_T1002	ROYER LAKE INLET	IMPAIRED BIOTIC COMMUNITIES
GREAT LAKES	40500011101	LAGRANGE	INJ01B1_T1003	FISH LAKE INLET	DISSOLVED OXYGEN
GREAT LAKES	40500011101	LAGRANGE	INJ01B1_T1003	FISH LAKE INLET	E. COLI
GREAT LAKES	40500011101	LAGRANGE	INJ01B1_T1003	FISH LAKE INLET	IMPAIRED BIOTIC COMMUNITIES
GREAT LAKES	40500011101	LAGRANGE	INJ01B1_T1004	STONER DITCH	DISSOLVED OXYGEN
GREAT LAKES	40500011101	LAGRANGE	INJ01B1_T1004	STONER DITCH	IMPAIRED BIOTIC COMMUNITIES
GREAT LAKES	40500011102	LAGRANGE	INJ01B2_01	FLY CREEK	DISSOLVED OXYGEN
GREAT LAKES	40500011103	LAGRANGE	INJ01B3_01	PIGEON RIVER	IMPAIRED BIOTIC COMMUNITIES
GREAT LAKES	40500011103	LAGRANGE	INJ01B3_03	PIGEON RIVER	IMPAIRED BIOTIC COMMUNITIES
GREAT LAKES	40500011103	LAGRANGE	INJ01B3_T1001	CLINE LAKE INLET	E. COLI
GREAT LAKES	40500011105	LAGRANGE	INJ01B5_01	PAGE DITCH	IMPAIRED BIOTIC COMMUNITIES
GREAT LAKES	40500011105	LAGRANGE	INJ01B5_T1001	COTTON LAKE DITCH	E. COLI
GREAT LAKES	40500011105	LAGRANGE	INJ01B5_T1001	COTTON LAKE DITCH	IMPAIRED BIOTIC COMMUNITIES
GREAT LAKES	40500011105	LAGRANGE	INJ01B5_T1002	PAGE DITCH - UNNAMED TRIBUTARY	IMPAIRED BIOTIC COMMUNITIES

GREAT LAKES	40500011105	LAGRANGE	INJ01B5_T1003	TRUSDALE DITCH	IMPAIRED BIOTIC COMMUNITIES
GREAT LAKES	40500011106	LAGRANGE	INJ01B6_02	PIGEON RIVER	PCBS (FISH TISSUE)
GREAT LAKES	40500011106	LAGRANGE	INJ01B6_T1002	VAN NATTA DITCH	PCBS (FISH TISSUE)
GREAT LAKES	40500011107	LAGRANGE	INJ01B7_01	PIGEON RIVER	IMPAIRED BIOTIC COMMUNITIES
GREAT LAKES	40500011107	LAGRANGE	INJ01B7_01	PIGEON RIVER	E. COLI
GREAT LAKES	40500011107	LAGRANGE	INJ01B7_T1001	FETCH DITCH	IMPAIRED BIOTIC COMMUNITIES
GREAT LAKES	40500011107	ELKHART	INJ01B7_T1001A	FETCH DITCH - UNNAMED TRIBUTARY	E. COLI
GREAT LAKES	40500011107	ELKHART	INJ01B7_T1001A	FETCH DITCH - UNNAMED TRIBUTARY	IMPAIRED BIOTIC COMMUNITIES
GREAT LAKES	40500011107	LAGRANGE	INJ01B7_T1001B	FETCH DITCH	IMPAIRED BIOTIC COMMUNITIES
GREAT LAKES	40500011107	LAGRANGE	INJ01B7_T1001B	FETCH DITCH	E. COLI
GREAT LAKES	40500011201	LAGRANGE	INJ01C1_T1005	EMMA LAKE INLET	AMMONIA
GREAT LAKES	40500011201	LAGRANGE	INJ01C1_T1005	EMMA LAKE INLET	IMPAIRED BIOTIC COMMUNITIES
GREAT LAKES	40500011201	LAGRANGE	INJ01C2_T1001	LITTLE ELKHART RIVER - UNNAMED TRIBUTARY	DISSOLVED OXYGEN
GREAT LAKES	40500011201	LAGRANGE	INJ01C2_T1001	LITTLE ELKHART RIVER - UNNAMED TRIBUTARY	E. COLI
GREAT LAKES	40500011201	LAGRANGE	INJ01C2_T1001	LITTLE ELKHART RIVER - UNNAMED TRIBUTARY	IMPAIRED BIOTIC COMMUNITIES
GREAT LAKES	40500011204	LAGRANGE	INJ01C4_03	LITTLE ELKHART RIVER	E. COLI
GREAT LAKES	40500011204	ELKHART	INJ01C4_04	LITTLE ELKHART RIVER	E. COLI
GREAT LAKES	40500011205	ELKHART	INJ01C5_02	LITTLE ELKHART RIVER	IMPAIRED BIOTIC COMMUNITIES
GREAT LAKES	40500011205	ELKHART	INJ01C5_02	LITTLE ELKHART RIVER	E. COLI
GREAT LAKES	40500011305	ELKHART	INJ01D5_01	ST. JOSEPH RIVER	IMPAIRED BIOTIC COMMUNITIES
GREAT LAKES	40500011305	ELKHART	INJ01D5_01	ST. JOSEPH RIVER	PCBS (FISH TISSUE)
GREAT LAKES	40500011403	ELKHART	INJ01E3_01	CHRISTINA CREEK	PCBS (FISH TISSUE)
GREAT LAKES	40500011505	NOBLE	INJ01F5_01	ELKHART RIVER, MIDDLE BRANCH	DISSOLVED OXYGEN
GREAT LAKES	40500011505	NOBLE	INJ01F5_01	ELKHART RIVER, MIDDLE BRANCH	E. COLI
GREAT LAKES	40500011505	NOBLE	INJ01F5_01	ELKHART RIVER, MIDDLE BRANCH	IMPAIRED BIOTIC COMMUNITIES
GREAT LAKES	40500011507	NOBLE	INJ01F7_01	ELKHART RIVER, NORTH BRANCH	E. COLI
GREAT LAKES	40500011507	NOBLE	INJ01F7_T1001	ELKHART RIVER, NORTH BRANCH - UNNAMED TRIBUTARY	E. COLI
GREAT LAKES	40500011507	NOBLE	INJ01F7_T1002	BOYD DITCH	E. COLI
GREAT LAKES	40500011602	NOBLE	INJ01G2_01	CARROL CREEK	E. COLI
GREAT LAKES	40500011602	NOBLE	INJ01G2_01	CARROL CREEK	IMPAIRED BIOTIC COMMUNITIES
GREAT LAKES	40500011603	NOBLE	INJ01G3_01	CROFT DITCH	E. COLI
GREAT LAKES	40500011603	NOBLE	INJ01G3_T1001	RIMMEL BRANCH	E. COLI
GREAT LAKES	40500011603	NOBLE	INJ01G3_T1001	RIMMEL BRANCH	IMPAIRED

					BIOTIC COMMUNITIES
GREAT LAKES	40500011604	NOBLE	INJ01G4_01	ELKHART RIVER, SOUTH BRANCH	IMPAIRED BIOTIC COMMUNITIES
GREAT LAKES	40500011604	NOBLE	INJ01G4_01	ELKHART RIVER, SOUTH BRANCH	E. COLI
GREAT LAKES	40500011605	NOBLE	INJ01G5_01	ELKHART RIVER, SOUTH BRANCH	E. COLI
GREAT LAKES	40500011704	KOSCIUSKO	INJ01H2_T1003	HOOPINGARNER DITCH	E. COLI
GREAT LAKES	40500011704	KOSCIUSKO	INJ01H4_01	TURKEY CREEK	E. COLI
GREAT LAKES	40500011704	KOSCIUSKO	INJ01H4_T1001	SKINNER DITCH	E. COLI
GREAT LAKES	40500011704	ELKHART	INJ01H4_T1002	TURKEY CREEK - UNNAMED TRIBUTARY	E. COLI
GREAT LAKES	40500011705	KOSCIUSKO	INJ01H5_01	TURKEY CREEK	E. COLI
GREAT LAKES	40500011705	KOSCIUSKO	INJ01H5_01	TURKEY CREEK	IMPAIRED BIOTIC COMMUNITIES
GREAT LAKES	40500011706	ELKHART	INJ01H6_01	BERLIN COURT DITCH	DISSOLVED OXYGEN
GREAT LAKES	40500011706	ELKHART	INJ01H6_01	BERLIN COURT DITCH	E. COLI
GREAT LAKES	40500011706	ELKHART	INJ01H6_01	BERLIN COURT DITCH	NUTRIENTS
GREAT LAKES	40500011707	KOSCIUSKO	INJ01H7_04	TURKEY CREEK	E. COLI
GREAT LAKES	40500011707	KOSCIUSKO	INJ01H7_T1005	OMAR-NEFF DITCH	IMPAIRED BIOTIC COMMUNITIES
GREAT LAKES	40500011707	KOSCIUSKO	INJ01H7_T1005	OMAR-NEFF DITCH	E. COLI
GREAT LAKES	40500011708	ELKHART	INJ01H8_01	TURKEY CREEK	E. COLI
GREAT LAKES	40500011708	ELKHART	INJ01H8_T1003	DAUSMAN DITCH	IMPAIRED BIOTIC COMMUNITIES
GREAT LAKES	40500011709	ELKHART	INJ01H9_01	TURKEY CREEK	E. COLI
GREAT LAKES	40500011506	NOBLE	INJ01HF6_T1005	GRETZINGER DITCH	E. COLI
GREAT LAKES	40500011506	NOBLE	INJ01HF6_T1005	GRETZINGER DITCH	IMPAIRED BIOTIC COMMUNITIES
GREAT LAKES	40500011801	ELKHART	INJ01J1_03	STONY CREEK	E. COLI
GREAT LAKES	40500011802	NOBLE	INJ01J2_03	ELKHART RIVER	E. COLI
GREAT LAKES	40500011802	NOBLE	INJ01J2_04	ELKHART RIVER	E. COLI
GREAT LAKES	40500011803	NOBLE	INJ01J3_01	SOLOMON CREEK	IMPAIRED BIOTIC COMMUNITIES
GREAT LAKES	40500011803	NOBLE	INJ01J3_01	SOLOMON CREEK	E. COLI
GREAT LAKES	40500011803	NOBLE	INJ01J3_T1001	IDEN BRANCH	E. COLI
GREAT LAKES	40500011804	ELKHART	INJ01J4_01	SOLOMON CREEK	E. COLI
GREAT LAKES	40500011804	KOSCIUSKO	INJ01J4_T1001	CROMWELL DITCH	NUTRIENTS
GREAT LAKES	40500011804	KOSCIUSKO	INJ01J4_T1001	CROMWELL DITCH	IMPAIRED BIOTIC COMMUNITIES
GREAT LAKES	40500011804	KOSCIUSKO	INJ01J4_T1001	CROMWELL DITCH	CHLORIDE
GREAT LAKES	40500011804	KOSCIUSKO	INJ01J4_T1001	CROMWELL DITCH	DISSOLVED OXYGEN
GREAT LAKES	40500011804	KOSCIUSKO	INJ01J4_T1001	CROMWELL DITCH	E. COLI
GREAT LAKES	40500011805	ELKHART	INJ01J5_01	ELKHART RIVER	E. COLI
GREAT LAKES	40500011805	ELKHART	INJ01J5_02	ELKHART RIVER	E. COLI
GREAT LAKES	40500011901	ELKHART	INJ01K1_01	ROCK RUN CREEK	E. COLI
GREAT LAKES	40500011902	ELKHART	INJ01K2_02	ROCK RUN CREEK	E. COLI
GREAT LAKES	40500011904	ELKHART	INJ01K4_01	ELKHART RIVER	E. COLI
GREAT LAKES	40500011904	ELKHART	INJ01K4_03	ELKHART RIVER	E. COLI
GREAT LAKES	40500011904	ELKHART	INJ01K4_03	ELKHART RIVER	PCBS (FISH TISSUE)
GREAT LAKES	40500012001	ELKHART	INJ01L1_01	SAINT JOSEPH RIVER	PCBS (FISH TISSUE)

GREAT LAKES	40500012002	ELKHART	INJ01L2_01	PINE CREEK	E. COLI
GREAT LAKES	40500012002	ELKHART	INJ01L2_01B	PINE CREEK - UNNAMED TRIBUTARY	E. COLI
GREAT LAKES	40500012002	ELKHART	INJ01L2_02	PINE CREEK	E. COLI
GREAT LAKES	40500012002	ELKHART	INJ01L2_T1001	INDIAN CREEK	E. COLI
GREAT LAKES	40500012004	ELKHART	INJ01L4_01	SAINT JOSEPH RIVER	IMPAIRED BIOTIC COMMUNITIES
GREAT LAKES	40500012004	ELKHART	INJ01L4_01	SAINT JOSEPH RIVER	PCBS (FISH TISSUE)
GREAT LAKES	40500012004	ELKHART	INJ01L4_02	SAINT JOSEPH RIVER	PCBS (FISH TISSUE)
GREAT LAKES	40500012101	ST JOSEPH	INJ01M1_01	GRIMES DITCH	NUTRIENTS
GREAT LAKES	40500012101	ST JOSEPH	INJ01M1_01	GRIMES DITCH	DISSOLVED OXYGEN
GREAT LAKES	40500012101	ST JOSEPH	INJ01M1_01	GRIMES DITCH	E. COLI
GREAT LAKES	40500012101	ST JOSEPH	INJ01M1_01	GRIMES DITCH	IMPAIRED BIOTIC COMMUNITIES
GREAT LAKES	4050001200020	KOSCIUSKO	INJ01M2_01	MAYER DITCH	NUTRIENTS
GREAT LAKES	4050001200020	KOSCIUSKO	INJ01M2_01	MAYER DITCH	IMPAIRED BIOTIC COMMUNITIES
GREAT LAKES	4050001200020	KOSCIUSKO	INJ01M2_01	MAYER DITCH	CHLORIDE
GREAT LAKES	4050001200020	KOSCIUSKO	INJ01M2_01	MAYER DITCH	DISSOLVED OXYGEN
GREAT LAKES	40500012102	ELKHART	INJ01M2_T1001	WISLER DITCH	AMMONIA
GREAT LAKES	40500012102	ELKHART	INJ01M2_T1001	WISLER DITCH	NUTRIENTS
GREAT LAKES	40500012102	ELKHART	INJ01M2_T1001	WISLER DITCH	IMPAIRED BIOTIC COMMUNITIES
GREAT LAKES	40500012103	ELKHART	INJ01M3_01	BAUGO CREEK	IMPAIRED BIOTIC COMMUNITIES
GREAT LAKES	40500012104	ELKHART	INJ01M4_01	BAUGO CREEK	E. COLI
GREAT LAKES	40500012104	ST JOSEPH	INJ01M4_T1003	ROGERS DITCH	E. COLI
GREAT LAKES	40500012201	ELKHART	INJ01N1_01	COBUS CREEK	E. COLI
GREAT LAKES	40500012201	ELKHART	INJ01N1_01	COBUS CREEK	IMPAIRED BIOTIC COMMUNITIES
GREAT LAKES	40500012202	ELKHART	INJ01N2_04	SAINT JOSEPH RIVER	PCBS (FISH TISSUE)
GREAT LAKES	40500012203	ST JOSEPH	INJ01N3_01	SAINT JOSEPH RIVER	PCBS (FISH TISSUE)
GREAT LAKES	40500012203	ST JOSEPH	INJ01N3_T1002	ELLER DITCH	E. COLI
GREAT LAKES	40500012203	ST JOSEPH	INJ01N3_T1002	ELLER DITCH	IMPAIRED BIOTIC COMMUNITIES
GREAT LAKES	40500012204	ST. JOSEPH	INJ01N4_01	ST. JOSEPH RIVER	PCBS (FISH TISSUE)
GREAT LAKES	40500012204	ST JOSEPH	INJ01N4_T1002	WILLOW CREEK	IMPAIRED BIOTIC COMMUNITIES
GREAT LAKES	40500012204	ST JOSEPH	INJ01N4_T1002	WILLOW CREEK	E. COLI
GREAT LAKES	40500012205	ST JOSEPH	INJ01N5_01	SAINT JOSEPH RIVER	PCBS (FISH TISSUE)
GREAT LAKES	40500012205	ST JOSEPH	INJ01N5_T1003	BOWMAN CREEK	IMPAIRED BIOTIC COMMUNITIES
GREAT LAKES	40500012205	ST JOSEPH	INJ01N5_T1003	BOWMAN CREEK	E. COLI
GREAT LAKES	40500012206	ST JOSEPH	INJ01N6_01	JUDY CREEK	E. COLI
GREAT LAKES	40500012206	ST JOSEPH	INJ01N6_02	JUDY CREEK	E. COLI
GREAT LAKES	40500012207	ST JOSEPH	INJ01N7_01	SAINT JOSEPH RIVER	PCBS (FISH TISSUE)
GREAT LAKES	40500012208	ST JOSEPH	INJ01N8_01	SAINT JOSEPH RIVER	PCBS (FISH

					TISSUE)
GREAT LAKES	40500012208	ST JOSEPH	INJ01N8_T1002	SAINT JOSEPH RIVER - UNNAMED TRIBUTARY	IMPAIRED BIOTIC COMMUNITIES
GREAT LAKES	4050001200020	KOSCIUSKO	INJ01P1023_00	WAWASEE, LAKE	PCBS (FISH TISSUE)
GREAT LAKES	4050001170030	LAGRANGE	INJ01P1025_00	OLIVER LAKE	PCBS (FISH TISSUE)
GREAT LAKES	4050001170030	LAGRANGE	INJ01P1026_00	OLIN LAKE	PCBS (FISH TISSUE)
GREAT LAKES	4050001090020	STEUBEN	INJ01P1036_00	SNOW LAKE	IMPAIRED BIOTIC COMMUNITIES
GREAT LAKES	4050001090020	STEUBEN	INJ01P1037_00	MARSH LAKE	TOTAL MERCURY (FISH TISSUE)
GREAT LAKES	4050001090020	STEUBEN	INJ01P1037_00	MARSH LAKE	IMPAIRED BIOTIC COMMUNITIES
GREAT LAKES	4050001090030	STEUBEN	INJ01P1038_00	JAMES, LAKE	PCBS (FISH TISSUE)
GREAT LAKES	4050001090030	STEUBEN	INJ01P1038_00	JAMES, LAKE	IMPAIRED BIOTIC COMMUNITIES
GREAT LAKES	4050001090030	STEUBEN	INJ01P1039_00	JIMMERSON LAKE	IMPAIRED BIOTIC COMMUNITIES
GREAT LAKES	4050001090030	STEUBEN	INJ01P1039_00	JIMMERSON LAKE	TOTAL MERCURY (FISH TISSUE)
GREAT LAKES	4050001090020	STEUBEN	INJ01P1050_00	BIG OTTER LAKE	IMPAIRED BIOTIC COMMUNITIES
GREAT LAKES	4050001090020	STEUBEN	INJ01P1053_00	SEVEN SISTERS LAKES	IMPAIRED BIOTIC COMMUNITIES
GREAT LAKES	4050001110040	STEUBEN	INJ01P1075_00	FOX LAKE	PCBS (FISH TISSUE)
GREAT LAKES	4050001110040	STEUBEN	INJ01P1080_00	LONG LAKE	PHOSPHORUS
GREAT LAKES	4050001110040	STEUBEN	INJ01P1082_00	PLEASANT LAKE	PCBS (FISH TISSUE)
GREAT LAKES	4050001110040	STEUBEN	INJ01P1083_00	MESERVE LAKE	IMPAIRED BIOTIC COMMUNITIES
GREAT LAKES	4050001110090	DEKALB	INJ01P1088_00	UPPER STORY LAKE	PCBS (FISH TISSUE)
GREAT LAKES	4050001110110	STEUBEN	INJ01P1091_00	MCCLISH LAKE	TOTAL MERCURY (FISH TISSUE)
GREAT LAKES	4050001110110	LAGRANGE	INJ01P1093_00	LAKE OF THE WOODS	TOTAL MERCURY (FISH TISSUE)
GREAT LAKES	4050001110110	LAGRANGE	INJ01P1093_00	LAKE OF THE WOODS	IMPAIRED BIOTIC COMMUNITIES
GREAT LAKES	4050001110110	LAGRANGE	INJ01P1098_00	PRETTY LAKE	TOTAL MERCURY (FISH TISSUE)
GREAT LAKES	4050001110110	LAGRANGE	INJ01P1101_00	LITTLE TURKEY LAKE	PHOSPHORUS
GREAT LAKES	4050001120030	LAGRANGE	INJ01P1132_00	ROYER LAKE	IMPAIRED BIOTIC COMMUNITIES
GREAT LAKES	4050001120030	LAGRANGE	INJ01P1133_00	FISH LAKE	IMPAIRED BIOTIC COMMUNITIES
GREAT LAKES	4050001090060	STEUBEN	INJ01P1144_00	LIME LAKE	IMPAIRED BIOTIC COMMUNITIES
GREAT LAKES	4050001120050	LAGRANGE	INJ01P1157_00	NORTH TWIN LAKE	IMPAIRED

					BIOTIC COMMUNITIES
GREAT LAKES	4050001150050	ELKHART	INJ01P1174_00	SIMONTON LAKE	PCBS (FISH TISSUE)
GREAT LAKES	4050001200020	KOSCIUSKO	INJ01P1184_00	HAMMOND LAKE	PHOSPHORUS
GREAT LAKES	4050001200020	KOSCIUSKO	INJ01P1186_00	ROTHENBERGER LAKE	PHOSPHORUS
GREAT LAKES	4050001200020	KOSCIUSKO	INJ01P1187_00	BARREL AND A HALF LAKE	PHOSPHORUS
GREAT LAKES	4050001200010	NOBLE	INJ01P1193_00	KNAPP LAKE	IMPAIRED BIOTIC COMMUNITIES
GREAT LAKES	4050001200010	NOBLE	INJ01P1195_00	HINDMAN LAKE	IMPAIRED BIOTIC COMMUNITIES
GREAT LAKES	4050001200010	NOBLE	INJ01P1196_00	GORDY LAKE	IMPAIRED BIOTIC COMMUNITIES
GREAT LAKES	4050001200010	NOBLE	INJ01P1198_00	VILLAGE LAKE	IMPAIRED BIOTIC COMMUNITIES
GREAT LAKES	4050001180050	NOBLE	INJ01P1208_00	LOWER LONG LAKE	PHOSPHORUS
GREAT LAKES	4050001180050	NOBLE	INJ01P1210_00	UPPER LONG LAKE	PHOSPHORUS
GREAT LAKES	4050001180030	NOBLE	INJ01P1211_00	PORT MITCHELL LAKE	PHOSPHORUS
GREAT LAKES	4050001180030	NOBLE	INJ01P1222_00	MILLER LAKE	PHOSPHORUS
GREAT LAKES	4050001180010	NOBLE	INJ01P1223_00	RIVIR LAKE	PCBS (FISH TISSUE)
GREAT LAKES	4050001180010	NOBLE	INJ01P1223_00	RIVIR LAKE	TOTAL MERCURY (FISH TISSUE)
GREAT LAKES	4050001180010	NOBLE	INJ01P1223_00	RIVIR LAKE	PHOSPHORUS
GREAT LAKES	4050001180010	NOBLE	INJ01P1224_00	MUD LAKE	PHOSPHORUS
GREAT LAKES	4050001180010	NOBLE	INJ01P1226_00	SAND LAKE	PHOSPHORUS
GREAT LAKES	4050001180010	NOBLE	INJ01P1228_00	DOCK LAKE	PHOSPHORUS
GREAT LAKES	4050001180010	NOBLE	INJ01P1232_00	LONG LAKE	PHOSPHORUS
GREAT LAKES	4050001170050	NOBLE	INJ01P1240_00	HENDERSON LAKE	PCBS (FISH TISSUE)
GREAT LAKES	4050001170060	NOBLE	INJ01P1248_00	SYLVAN LAKE	PCBS (FISH TISSUE)
GREAT LAKES	4050001170030	LAGRANGE	INJ01P1261_00	MESSICK LAKE	IMPAIRED BIOTIC COMMUNITIES
GREAT LAKES	4050001170030	LAGRANGE	INJ01P1262_00	HACKENBURG LAKE	IMPAIRED BIOTIC COMMUNITIES
GREAT LAKES	4050001170020	LAGRANGE	INJ01P1263_00	DALLAS LAKE	IMPAIRED BIOTIC COMMUNITIES
GREAT LAKES	4050001170020	LAGRANGE	INJ01P1267_00	WITMER LAKE	IMPAIRED BIOTIC COMMUNITIES
UPPER ILLINOIS RIVER	71200010104	ST JOSEPH	INK0114_02	POTATO CREEK (DOWNSTREAM OF WORSTER LAKE)	PCBS (FISH TISSUE)
UPPER ILLINOIS RIVER	71200010104	ST JOSEPH	INK0114_02	POTATO CREEK (DOWNSTREAM OF WORSTER LAKE)	E. COLI
UPPER ILLINOIS RIVER	71200010104	ST JOSEPH	INK0114_02	POTATO CREEK (UPSTREAM OF WORSTER LAKE)	IMPAIRED BIOTIC COMMUNITIES
UPPER ILLINOIS RIVER	71200010105	ST JOSEPH	INK0115_01	POTATO CREEK	IMPAIRED BIOTIC COMMUNITIES
UPPER ILLINOIS RIVER	71200010105	ST JOSEPH	INK0115_01	POTATO CREEK	PCBS (FISH TISSUE)
UPPER ILLINOIS RIVER	71200010106	ST JOSEPH	INK0116_T1001	PINE CREEK-HORACE MILLER DITCH	PCBS (FISH TISSUE)

UPPER ILLINOIS RIVER	71200010203	ST JOSEPH	INK0123_01	GEYER DITCH	PCBS (FISH TISSUE)
UPPER ILLINOIS RIVER	71200010203	ST JOSEPH	INK0123_01A	GEYER DITCH - UNNAMED TRIBUTARY	PCBS (FISH TISSUE)
UPPER ILLINOIS RIVER	71200010203	ST JOSEPH	INK0123_01B	GEYER DITCH - UNNAMED TRIBUTARY	PCBS (FISH TISSUE)
UPPER ILLINOIS RIVER	71200010203	ST JOSEPH	INK0123_01C	GEYER DITCH - UNNAMED TRIBUTARY	PCBS (FISH TISSUE)
UPPER ILLINOIS RIVER	71200010203	ST JOSEPH	INK0123_T1001	GEYER DITCH - UNNAMED TRIBUTARY	PCBS (FISH TISSUE)
UPPER ILLINOIS RIVER	71200010203	ST JOSEPH	INK0123_T1002	GEYER DITCH - UNNAMED TRIBUTARY	PCBS (FISH TISSUE)
UPPER ILLINOIS RIVER	71200010203	ST JOSEPH	INK0123_T1003	GEYER DITCH - UNNAMED TRIBUTAR	PCBS (FISH TISSUE)
UPPER ILLINOIS RIVER	71200010203	ST JOSEPH	INK0123_T1004	GEYER DITCH - UNNAMED TRIBUTAR	PCBS (FISH TISSUE)
UPPER ILLINOIS RIVER	71200010204	ST JOSEPH	INK0124_03	NIESPODZIANY DITCH	IMPAIRED BIOTIC COMMUNITIES
UPPER ILLINOIS RIVER	71200010206	ST JOSEPH	INK0126_01	KANKAKEE RIVER CANAL	IMPAIRED BIOTIC COMMUNITIES
UPPER ILLINOIS RIVER	71200010206	ST JOSEPH	INK0126_01	KANKAKEE RIVER CANAL	PCBS (FISH TISSUE)
UPPER ILLINOIS RIVER	71200010206	ST JOSEPH	INK0126_02	KANKAKEE RIVER - UNNAMED TRIBUTARY	IMPAIRED BIOTIC COMMUNITIES
UPPER ILLINOIS RIVER	71200010206	ST JOSEPH	INK0126_02A	KANKAKEE RIVER - UNNAMED TRIBUTARY	IMPAIRED BIOTIC COMMUNITIES
UPPER ILLINOIS RIVER	71200010208	LAPORTE	INK0128_01A	LITTLE KANKAKEE RIVER	IMPAIRED BIOTIC COMMUNITIES
UPPER ILLINOIS RIVER	71200010208	LAPORTE	INK0128_T1001	COLLINS DITCH	IMPAIRED BIOTIC COMMUNITIES
UPPER ILLINOIS RIVER	71200010209	ST JOSEPH	INK0129_M1001	KANKAKEE RIVER	PCBS (FISH TISSUE)
UPPER ILLINOIS RIVER	71200010209	ST JOSEPH	INK0129_M1001A	KANKAKEE RIVER CANAL - UNNAMED DITCH	PCBS (FISH TISSUE)
UPPER ILLINOIS RIVER	71200010209	ST JOSEPH	INK0129_M1001B	KANKAKEE RIVER - UNNAMED TRIBUTARY	PCBS (FISH TISSUE)
UPPER ILLINOIS RIVER	71200010209	ST JOSEPH	INK0129_M1001C	KANKAKEE RIVER - UNNAMED TRIBUTARY	PCBS (FISH TISSUE)
ILLINOIS RIVER	71200010209	ST. JOSEPH	INK0129_M1001D	KANKAKEE RIVER - UNNAMED TRIBUTARY	PCBS (FISH TISSUE)
UPPER ILLINOIS RIVER	71200010209	ST JOSEPH	INK0129_M1001E	KANKAKEE RIVER - UNNAMED TRIBUTARY	PCBS (FISH TISSUE)
UPPER ILLINOIS RIVER	71200010209	ST JOSEPH	INK0129_M1001F	KANKAKEE RIVER - UNNAMED TRIBUTARY	PCBS (FISH TISSUE)
UPPER ILLINOIS RIVER	71200010209	ST JOSEPH	INK0129_M1001G	KANKAKEE RIVER - UNNAMED TRIBUTARY	PCBS (FISH TISSUE)
UPPER ILLINOIS RIVER	71200010209	ST JOSEPH	INK0129_M1001H	KANKAKEE RIVER - UNNAMED TRIBUTARY	PCBS (FISH TISSUE)

UPPER ILLINOIS RIVER	71200010209	ST JOSEPH	INK0129_M1001I	KANKAKEE RIVER - UNNAMED TRIBUTARY	PCBS (FISH TISSUE)
UPPER ILLINOIS RIVER	71200010209	LAPORTE	INK0129_T1001	RHODA DITCH	PCBS (FISH TISSUE)
UPPER ILLINOIS RIVER	71200010209	ST JOSEPH	INK0129_T1001A	RHODA DITCH - UNNAMED TRIBUTARY	PCBS (FISH TISSUE)
UPPER ILLINOIS RIVER	71200010209	LAPORTE	INK0129_T1002	BARRINGER DITCH	PCBS (FISH TISSUE)
UPPER ILLINOIS RIVER	71200010209	ST JOSEPH	INK0129_T1003	KALE LAKE INLET	PCBS (FISH TISSUE)
UPPER ILLINOIS RIVER	71200010305	ST JOSEPH	INK0135_01	BUNCH DITCH, WEST BRANCH	IMPAIRED BIOTIC COMMUNITIES
UPPER ILLINOIS RIVER	71200010305	ST JOSEPH	INK0135_01A	BUNCH DITCH, WEST BRANCH - UNNAMED TRIBUTARY	IMPAIRED BIOTIC COMMUNITIES
UPPER ILLINOIS RIVER	71200010305	ST JOSEPH	INK0135_02	BUNCH DITCH, EAST BRANCH	IMPAIRED BIOTIC COMMUNITIES
UPPER ILLINOIS RIVER	71200010305	MARSHALL	INK0135_T1001	MATTINGLY DITCH	IMPAIRED BIOTIC COMMUNITIES
UPPER ILLINOIS RIVER	71200010306	KOSCIUSKO	INK0136_T1001	LAKE ARM	PH
UPPER ILLINOIS RIVER	71200010306	KOSCIUSKO	INK0136_T1001	LAKE ARM	NUTRIENTS
UPPER ILLINOIS RIVER	71200010306	KOSCIUSKO	INK0136_T1001	LAKE ARM	DISSOLVED OXYGEN
UPPER ILLINOIS RIVER	71200010306	KOSCIUSKO	INK0136_T1001	LAKE ARM	E. COLI
UPPER ILLINOIS RIVER	71200010306	KOSCIUSKO	INK0136_T1001	LAKE ARM	IMPAIRED BIOTIC COMMUNITIES
UPPER ILLINOIS RIVER	71200010403	LAPORTE	INK0143_01	TRAVIS DITCH	IMPAIRED BIOTIC COMMUNITIES
UPPER ILLINOIS RIVER	71200010403	LAPORTE	INK0143_01A	TRAVIS DITCH - UNNAMED TRIBUTARY	IMPAIRED BIOTIC COMMUNITIES
UPPER ILLINOIS RIVER	71200010405	LAPORTE	INK0145_M1002	KANKAKEE RIVER	IMPAIRED BIOTIC COMMUNITIES
UPPER ILLINOIS RIVER	71200010405	LAPORTE	INK0145_M1002	KANKAKEE RIVER	PCBS (FISH TISSUE)
UPPER ILLINOIS RIVER	71200010407	LA PORTE	INK0147_T1002	MILL CREEK - UNNAMED TRIBUTARY	E. COLI
UPPER ILLINOIS RIVER	71200010408	STARKE	INK0148_M1003	KANKAKEE RIVER	IMPAIRED BIOTIC COMMUNITIES
UPPER ILLINOIS RIVER	71200010408	STARKE	INK0148_M1003	KANKAKEE RIVER	PCBS (FISH TISSUE)
UPPER ILLINOIS RIVER	71200010503	MARSHALL	INK0153_01	YELLOW RIVER	PCBS (FISH TISSUE)
UPPER ILLINOIS RIVER	71200010503	MARSHALL	INK0153_T1001	CLIFTON BRANCH	PCBS (FISH TISSUE)
UPPER ILLINOIS	71200010503	MARSHALL	INK0153_T1002	LOWRY DITCH	PCBS (FISH TISSUE)

RIVER					
UPPER ILLINOIS RIVER	7120001060060	STARKE	INK0155_03	YELLOW RIVER	PCBS (FISH TISSUE)
UPPER ILLINOIS RIVER	71200010505	STARKE	INK0155_03A	YELLOW RIVER - UNNAMED DITCH (OAK GROVE, IN)	PCBS (FISH TISSUE)
UPPER ILLINOIS RIVER	71200010505	STARKE	INK0155_T1004	YELLOW RIVER - UNNAMED TRIBUTARY DITCH	PCBS (FISH TISSUE)
UPPER ILLINOIS RIVER	71200010505	STARKE	INK0155_T1005	BOLEN DITCH	PCBS (FISH TISSUE)
UPPER ILLINOIS RIVER	71200010505	STARKE	INK0155_T1006	YELLOW RIVER - UNNAMED TRIBUTARY	PCBS (FISH TISSUE)
UPPER ILLINOIS RIVER	71200010506	STARKE	INK0156_01	YELLOW RIVER	PCBS (FISH TISSUE)
UPPER ILLINOIS RIVER	71200010506	STARKE	INK0156_T1001	YELLOW RIVER - UNNAMED TRIBUTARY	PCBS (FISH TISSUE)
UPPER ILLINOIS RIVER	71200010506	STARKE	INK0156_T1002	CANNON DITCH	PCBS (FISH TISSUE)
UPPER ILLINOIS RIVER	71200010506	STARKE	INK0156_T1003	CAVANAUGH DITCH	PCBS (FISH TISSUE)
UPPER ILLINOIS RIVER	71200010704	STARKE	INK0174_M1004	KANKAKEE RIVER	IMPAIRED BIOTIC COMMUNITIES
UPPER ILLINOIS RIVER	71200010704	STARKE	INK0174_M1004	KANKAKEE RIVER	PCBS (FISH TISSUE)
UPPER ILLINOIS RIVER	71200010705	STARKE	INK0175_M1005	KANKAKEE RIVER	IMPAIRED BIOTIC COMMUNITIES
UPPER ILLINOIS RIVER	71200010705	STARKE	INK0175_M1005	KANKAKEE RIVER - UNNAMED TRIBUTARY	PCBS (FISH TISSUE)
UPPER ILLINOIS RIVER	71200010804	LA PORTE	INK0184_01	PITNER DITCH	E. COLI
UPPER ILLINOIS RIVER	71200010806	STARKE	INK0186_M1006	KANKAKEE RIVER	IMPAIRED BIOTIC COMMUNITIES
UPPER ILLINOIS RIVER	71200010806	STARKE	INK0186_M1006	KANKAKEE RIVER	PCBS (FISH TISSUE)
UPPER ILLINOIS RIVER	71200010807	JASPER	INK0187_M1007	KANKAKEE RIVER	IMPAIRED BIOTIC COMMUNITIES
UPPER ILLINOIS RIVER	71200010807	LAPORTE	INK0187_M1007	KANKAKEE RIVER	PCBS (FISH TISSUE)
UPPER ILLINOIS RIVER	71200010809	JASPER	INK0189_M1008	KANKAKEE RIVER	PCBS (FISH TISSUE)
UPPER ILLINOIS RIVER	71200010809	PORTER	INK0189_M1008A	KANKAKEE RIVER - UNNAMED TRIBUTARY	PCBS (FISH TISSUE)
UPPER ILLINOIS RIVER	71200010809	PORTER	INK0189_M1008B	KANKAKEE RIVER - UNNAMED TRIBUTARY	PCBS (FISH TISSUE)
UPPER ILLINOIS RIVER	71200010809	PORTER	INK0189_M1008C	KANKAKEE RIVER - UNNAMED TRIBUTARY	PCBS (FISH TISSUE)
UPPER ILLINOIS RIVER	71200010901	JASPER	INK0191_01	WOLF CREEK	PCBS (FISH TISSUE)
UPPER	71200010901	JASPER	INK0191_T1001	LATERAL NO. 77	PCBS (FISH

ILLINOIS RIVER					TISSUE)
UPPER ILLINOIS RIVER	71200010901	JASPER	INK0191_T1002	SCHRADER DITCH	PCBS (FISH TISSUE)
UPPER ILLINOIS RIVER	71200010901	JASPER	INK0191_T1003	WOLF CREEK - UNNAMED TRIBUTARY (WHEATFIELD, IN)	PCBS (FISH TISSUE)
UPPER ILLINOIS RIVER	71200010902	JASPER	INK0192_01	WOLF CREEK	PCBS (FISH TISSUE)
UPPER ILLINOIS RIVER	71200010902	JASPER	INK0192_01	WOLF CREEK	DISSOLVED OXYGEN
UPPER ILLINOIS RIVER	71200010902	JASPER	INK0192_T1001	WOLF CREEK	PCBS (FISH TISSUE)
UPPER ILLINOIS RIVER	71200010902	JASPER	INK0192_T1002	WOLF CREEK	PCBS (FISH TISSUE)
UPPER ILLINOIS RIVER	71200010903	JASPER	INK0193_01	HODGE DITCH	DISSOLVED OXYGEN
UPPER ILLINOIS RIVER	71200010903	JASPER	INK0193_02	HODGE DITCH	DISSOLVED OXYGEN
UPPER ILLINOIS RIVER	71200010903	JASPER	INK0193_T1001	JAMES DITCH	DISSOLVED OXYGEN
UPPER ILLINOIS RIVER	71200010903	JASPER	INK0193_T1002	DELEHANTY DITCH	DISSOLVED OXYGEN
UPPER ILLINOIS RIVER	71200010903	JASPER	INK0193_T1003	JAMES DITCH	DISSOLVED OXYGEN
UPPER ILLINOIS RIVER	71200010903	JASPER	INK0193_T1003	JAMES DITCH	IMPAIRED BIOTIC COMMUNITIES
UPPER ILLINOIS RIVER	71200011001	LA PORTE	INK01A1_03	SLOCUM DITCH	IMPAIRED BIOTIC COMMUNITIES
UPPER ILLINOIS RIVER	71200011002	PORTER	INK01A2_01	CROOKED CREEK, WEST BRANCH	IMPAIRED BIOTIC COMMUNITIES
UPPER ILLINOIS RIVER	71200011002	PORTER	INK01A2_T1001	CROOKED CREEK, WEST BRANCH - UNNAMED TRIBUTARY	IMPAIRED BIOTIC COMMUNITIES
UPPER ILLINOIS RIVER	71200011003	PORTER	INK01A3_03	CROOKED CREEK - UNNAMED TRIBUTARY	PCBS (FISH TISSUE)
UPPER ILLINOIS RIVER	71200011003	PORTER	INK01A3_03	CROOKED CREEK - UNNAMED TRIBUTARY	IMPAIRED BIOTIC COMMUNITIES
UPPER ILLINOIS RIVER	71200011003	LAPORTE	INK01A3_T1005	FORBES DITCH	IMPAIRED BIOTIC COMMUNITIES
UPPER ILLINOIS RIVER	71200011003	LAPORTE	INK01A3_T1006	CROOKED CREEK	IMPAIRED BIOTIC COMMUNITIES
UPPER ILLINOIS RIVER	71200011004	PORTER	INK01A4_01	CROOKED CREEK	E. COLI
UPPER ILLINOIS RIVER	71200011004	PORTER	INK01A4_01	CROOKED CREEK	IMPAIRED BIOTIC COMMUNITIES
UPPER ILLINOIS RIVER	71200011004	PORTER	INK01A4_01	CROOKED CREEK	PCBS (FISH TISSUE)
UPPER ILLINOIS RIVER	71200011004	PORTER	INK01A4_T1001	CROOKED CREEK	IMPAIRED BIOTIC COMMUNITIES

UPPER ILLINOIS RIVER	71200011004	PORTER	INK01A4_T1002	KOSELKE DITCH - UNNAMED TRIBUTARY	IMPAIRED BIOTIC COMMUNITIES
UPPER ILLINOIS RIVER	71200011004	PORTER	INK01A4_T1003	KOSELKE DITCH	IMPAIRED BIOTIC COMMUNITIES
UPPER ILLINOIS RIVER	71200011004	PORTER	INK01A4_T1003A	KOSELKE DITCH - UNNAMED TRIBUTARY	IMPAIRED BIOTIC COMMUNITIES
UPPER ILLINOIS RIVER	71200011006	PORTER	INK01A6_01	HEINOLD DITCH - UNNAMED TRIBUTARY	PCBS (FISH TISSUE)
UPPER ILLINOIS RIVER	71200011007	PORTER	INK01A7_01	COBB DITCH	E. COLI
UPPER ILLINOIS RIVER	71200011007	PORTER	INK01A7_01	COBB DITCH	IMPAIRED BIOTIC COMMUNITIES
UPPER ILLINOIS RIVER	71200011007	PORTER	INK01A7_02	COBB DITCH	IMPAIRED BIOTIC COMMUNITIES
UPPER ILLINOIS RIVER	71200011007	PORTER	INK01A7_03	LUDINGTON DITCH	IMPAIRED BIOTIC COMMUNITIES
UPPER ILLINOIS RIVER	71200011007	PORTER	INK01A7_T1001	SELVERS CREEK	IMPAIRED BIOTIC COMMUNITIES
UPPER ILLINOIS RIVER	71200011007	PORTER	INK01A7_T1001	SELVERS CREEK	E. COLI
UPPER ILLINOIS RIVER	71200011010	PORTER	INK01AA_M1009	KANKAKEE RIVER	PCBS (FISH TISSUE)
UPPER ILLINOIS RIVER	71200011010	PORTER	INK01AA_T1002	BREYFOGEL DITCH	IMPAIRED BIOTIC COMMUNITIES
UPPER ILLINOIS RIVER	71200011010	PORTER	INK01AA_T1003	COBB CREEK - UNNAMED TRIBUTARY (HEBRON, IN)	IMPAIRED BIOTIC COMMUNITIES
UPPER ILLINOIS RIVER	71200011103	NEWTON	INK01B3_01	HIBLER DITCH - UNNAMED TRIBUTARY	PCBS (FISH TISSUE)
UPPER ILLINOIS RIVER	71200011103	NEWTON	INK01B3_M1010	KANKAKEE RIVER	PCBS (FISH TISSUE)
UPPER ILLINOIS RIVER	71200011204	LAKE	INK01C4_06	WILLIAMS DITCH	PCBS (FISH TISSUE)
UPPER ILLINOIS RIVER	71200011205	NEWTON	INK01C5_M1011	KANKAKEE RIVER	PCBS (FISH TISSUE)
UPPER ILLINOIS RIVER	71200011205	LAKE	INK01C5_M1011A	KANKAKEE RIVER - UNNAMED TRIBUTARY	PCBS (FISH TISSUE)
UPPER ILLINOIS RIVER	71200011205	LAKE	INK01C5_M1011B	KANKAKEE RIVER - UNNAMED TRIBUTARY	PCBS (FISH TISSUE)
UPPER ILLINOIS RIVER	71200011205	LAKE	INK01C5_T1001	KANKAKEE RIVER - UNNAMED TRIBUTARY	PCBS (FISH TISSUE)
UPPER ILLINOIS RIVER	71200011205	LAKE	INK01C5_T1002	KANKAKEE RIVER - UNNAMED TRIBUTARY	PCBS (FISH TISSUE)
UPPER ILLINOIS RIVER	71200011205	NEWTON	INK01C5_T1003	BOGUS ISLAND DITCH	PCBS (FISH TISSUE)
UPPER ILLINOIS RIVER	71200011205	LAKE	INK01C5_T1004	KANKAKEE RIVER - UNNAMED TRIBUTARY	PCBS (FISH TISSUE)
UPPER ILLINOIS	71200011205	LAKE	INK01C5_T1005	BEST DITCH	PCBS (FISH TISSUE)

RIVER					
UPPER ILLINOIS RIVER	71200011301	LAKE	INK01D1_04	STONY RUN, EAST BRANCH	IMPAIRED BIOTIC COMMUNITIES
UPPER ILLINOIS RIVER	71200011301	LAKE	INK01D1_T1004	STONY RUN, EAST BRANCH - UNNAMED TRIBUTARY	CHLORIDE
UPPER ILLINOIS RIVER	71200011301	LAKE	INK01D1_T1004	STONY RUN, EAST BRANCH - UNNAMED TRIBUTARY	NUTRIENTS
UPPER ILLINOIS RIVER	71200011302	LAKE	INK01D2_03	STONY RUN HEADWATER	IMPAIRED BIOTIC COMMUNITIES
UPPER ILLINOIS RIVER	71200011305	LAKE	INK01D5_01	SINGLETON DITCH	IMPAIRED BIOTIC COMMUNITIES
UPPER ILLINOIS RIVER	71200011305	LAKE	INK01D5_T1001	LITTLE DITCH	IMPAIRED BIOTIC COMMUNITIES
UPPER ILLINOIS RIVER	71200011305	LAKE	INK01D5_T1002	BRYANT DITCH	IMPAIRED BIOTIC COMMUNITIES
UPPER ILLINOIS RIVER	71200011305	LAKE	INK01D5_T1003	VANATTI DITCH	IMPAIRED BIOTIC COMMUNITIES
UPPER ILLINOIS RIVER	71200011306	LAKE	INK01D6_05	CEDAR CREEK	IMPAIRED BIOTIC COMMUNITIES
UPPER ILLINOIS RIVER	71200011306	LAKE	INK01D6_06	CEDAR LAKE (DOWNSTREAM OF CEDAR LAKE)	IMPAIRED BIOTIC COMMUNITIES
UPPER ILLINOIS RIVER	71200011306	LAKE	INK01D6_07	CEDAR CREEK	IMPAIRED BIOTIC COMMUNITIES
UPPER ILLINOIS RIVER	71200011306	LAKE	INK01D6_T1004	FOSS DITCH	IMPAIRED BIOTIC COMMUNITIES
UPPER ILLINOIS RIVER	71200011307	LAKE	INK01D7_03	BROWN DITCH	IMPAIRED BIOTIC COMMUNITIES
UPPER ILLINOIS RIVER	71200011307	LAKE	INK01D7_04	BROWN DITCH	IMPAIRED BIOTIC COMMUNITIES
UPPER ILLINOIS RIVER	71200011307	LAKE	INK01D7_T1004	BROWN DITCH - UNNAMED TRIBUTARY	IMPAIRED BIOTIC COMMUNITIES
UPPER ILLINOIS RIVER	71200011307	LAKE	INK01D7_T1005	TULLY DITCH	DISSOLVED OXYGEN
UPPER ILLINOIS RIVER	71200011307	LAKE	INK01D7_T1005	TULLY DITCH	IMPAIRED BIOTIC COMMUNITIES
UPPER ILLINOIS RIVER	71200011308	LAKE	INK01D8_T1006	BULL RUN	NUTRIENTS
UPPER ILLINOIS RIVER	71200011308	LAKE	INK01D8_T1008	WEST CREEK - UNNAMED TRIBUTARY	IMPAIRED BIOTIC COMMUNITIES
UPPER ILLINOIS RIVER	71200011308	LAKE	INK01D8_T1009	WEST CREEK - UNNAMED TRIBUTARY	IMPAIRED BIOTIC COMMUNITIES
UPPER ILLINOIS RIVER	71200011308	LAKE	INK01D8_T1010	WEST CREEK - UNNAMED TRIBUTARY	IMPAIRED BIOTIC COMMUNITIES
UPPER ILLINOIS RIVER	71200011309	LAKE	INK01D9_03	WEST CREEK	IMPAIRED BIOTIC COMMUNITIES
UPPER ILLINOIS RIVER	71200011309	LAKE	INK01D9_03	WEST CREEK	E. COLI
UPPER	71200011309	LAKE	INK01D9_T1009	WEST CREEK - UNNAMED	IMPAIRED

ILLINOIS RIVER				TRIBUTARY	BIOTIC COMMUNITIES
UPPER ILLINOIS RIVER	71200011309	LAKE	INK01D9_T1010	WEST CREEK - UNNAMED TRIBUTARY	IMPAIRED BIOTIC COMMUNITIES
UPPER ILLINOIS RIVER	71200011309	LAKE	INK01D9_T1011	WEST CREEK - UNNAMED TRIBUTARY	IMPAIRED BIOTIC COMMUNITIES
UPPER ILLINOIS RIVER	71200011309	LAKE	INK01D9_T1012	WEST CREEK - UNNAMED TRIBUTARY	IMPAIRED BIOTIC COMMUNITIES
UPPER ILLINOIS RIVER	71200011309	LAKE	INK01D9_T1013	WEST CREEK - UNNAMED TRIBUTARY	IMPAIRED BIOTIC COMMUNITIES
UPPER ILLINOIS RIVER	71200011309	LAKE	INK01D9_T1014	WEST CREEK - UNNAMED TRIBUTARY	IMPAIRED BIOTIC COMMUNITIES
UPPER ILLINOIS RIVER	71200011309	LAKE	INK01D9_T1014A	WEST CREEK - UNNAMED TRIBUTARY	IMPAIRED BIOTIC COMMUNITIES
UPPER ILLINOIS RIVER	71200011309	LAKE	INK01D9_T1015	WEST CREEK - UNNAMED TRIBUTARY	IMPAIRED BIOTIC COMMUNITIES
UPPER ILLINOIS RIVER	71200011310	LAKE	INK01DA_T1001	WEST CREEK - UNNAMED TRIBUTARY	IMPAIRED BIOTIC COMMUNITIES
UPPER ILLINOIS RIVER	71200011311	LAKE	INK01DB_T1001	BRUCE DITCH	IMPAIRED BIOTIC COMMUNITIES
UPPER ILLINOIS RIVER	71200011311	LAKE	INK01DB_T1002	BRUCE DITCH - UNNAMED TRIBUTARY	IMPAIRED BIOTIC COMMUNITIES
UPPER ILLINOIS RIVER	71200011311	LAKE	INK01DB_T1003	BAILEY DITCH	IMPAIRED BIOTIC COMMUNITIES
UPPER ILLINOIS RIVER	7120001130060	LAKE	INK01P1022_00	CEDAR LAKE	PCBS (FISH TISSUE)
UPPER ILLINOIS RIVER	7120001030050	LAPORTE	INK01P1031_00	STONE LAKE	PCBS (FISH TISSUE)
UPPER ILLINOIS RIVER	7120001040010	STARKE	INK01P1036_00	KOONTZ LAKE	PHOSPHORUS
UPPER ILLINOIS RIVER	7120001060080	MARSHALL	INK01P1037_00	LAWRENCE LAKE	IMPAIRED BIOTIC COMMUNITIES
UPPER ILLINOIS RIVER	7120001060080	MARSHALL	INK01P1038_00	MYERS LAKE	IMPAIRED BIOTIC COMMUNITIES
UPPER ILLINOIS RIVER	7120001060080	MARSHALL	INK01P1040_00	COOK LAKE	PHOSPHORUS
UPPER ILLINOIS RIVER	7120001060080	MARSHALL	INK01P1041_00	KREIGHBAUM LAKE	PHOSPHORUS
UPPER ILLINOIS RIVER	7120001010050	ST JOSEPH	INK01P1055_00	NORTH CHAIN LAKE	PCBS (FISH TISSUE)
UPPER ILLINOIS RIVER	7120001010050	ST JOSEPH	INK01P1055_00	NORTH CHAIN LAKE	TOTAL MERCURY (FISH TISSUE)
UPPER ILLINOIS RIVER	7120001010130	LAPORTE	INK01P1059_00	UPPER FISH LAKE	PHOSPHORUS
UPPER ILLINOIS RIVER	7120001010130	LAPORTE	INK01P1060_00	LOWER FISH LAKE	PCBS (FISH TISSUE)
UPPER ILLINOIS RIVER	7120001020040	ST JOSEPH	INK01P1066_00	WORSTER LAKE	PCBS (FISH TISSUE)

UPPER ILLINOIS RIVER	7120001050060	ST JOSEPH	INK01P1068_00	PLEASANT LAKE	PHOSPHORUS
UPPER ILLINOIS RIVER	7120001050060	ST JOSEPH	INK01P1069_00	RIDDLES LAKE	PHOSPHORUS
UPPER ILLINOIS RIVER	7120001050090	MARSHALL	INK01P1073_00	LAKE OF THE WOODS	PCBS (FISH TISSUE)
UPPER ILLINOIS RIVER	7120001050090	MARSHALL	INK01P1073_00	LAKE OF THE WOODS	PHOSPHORUS
UPPER ILLINOIS RIVER	7120001060070	MARSHALL	INK01P1074_00	GILBERT LAKE	PHOSPHORUS
UPPER ILLINOIS RIVER	7120001060070	MARSHALL	INK01P1075_00	FLAT LAKE	PHOSPHORUS
UPPER ILLINOIS RIVER	7120001060010	MARSHALL	INK01P1076_00	DIXON LAKE	PHOSPHORUS
UPPER ILLINOIS RIVER	7120001070010	STARKE	INK01P1078_00	BASS LAKE	PCBS (FISH TISSUE)
UPPER ILLINOIS RIVER	7120001090060	PORTER	INK01P1089_00	FLINT LAKE	PCBS (FISH TISSUE)
UPPER ILLINOIS RIVER	7120001090060	PORTER	INK01P1089_00	FLINT LAKE	TOTAL MERCURY (FISH TISSUE)
UPPER ILLINOIS RIVER	7120001090060	PORTER	INK01P1091_00	LONG LAKE	PCBS (FISH TISSUE)
UPPER ILLINOIS RIVER	7120001090060	PORTER	INK01P1091_00	LONG LAKE	TOTAL MERCURY (FISH TISSUE)
UPPER ILLINOIS RIVER	71200020204	JASPER	INK0224_01	CARPENTER CREEK	CHLORIDE
UPPER ILLINOIS RIVER	71200020204	JASPER	INK0224_01	CARPENTER CREEK	NUTRIENTS
UPPER ILLINOIS RIVER	71200020205	JASPER	INK0225_02	CARPENTER CREEK	DISSOLVED OXYGEN
UPPER ILLINOIS RIVER	71200020205	JASPER	INK0225_02	CARPENTER CREEK	NUTRIENTS
UPPER ILLINOIS RIVER	71200020205	JASPER	INK0225_02	CARPENTER CREEK	CHLORIDE
UPPER ILLINOIS RIVER	71200020205	JASPER	INK0225_T1011	MAY DITCH	IMPAIRED BIOTIC COMMUNITIES
UPPER ILLINOIS RIVER	71200020206	JASPER	INK0226_05	SLOUGH CREEK	PCBS (FISH TISSUE)
UPPER ILLINOIS RIVER	71200020206	JASPER	INK0226_T1001	SLOUGH CREEK	PCBS (FISH TISSUE)
UPPER ILLINOIS RIVER	71200020206	JASPER	INK0226_T1002	BICE DITCH	PCBS (FISH TISSUE)
UPPER ILLINOIS RIVER	71200020206	JASPER	INK0226_T1005	SLOUGH CREEK-UNNAMED TRIBUTARY	PCBS (FISH TISSUE)
UPPER ILLINOIS RIVER	71200020301	JASPER	INK0231_T1002	ROWAN DITCH	NUTRIENTS
UPPER ILLINOIS	71200020301	JASPER	INK0231_T1002	ROWAN DITCH	DISSOLVED OXYGEN

RIVER					
UPPER ILLINOIS RIVER	71200020305	JASPER	INK0235_01	IROQUOIS RIVER	PCBS (FISH TISSUE)
UPPER ILLINOIS RIVER	71200020305	JASPER	INK0235_02	IROQUOIS RIVER	PCBS (FISH TISSUE)
UPPER ILLINOIS RIVER	71200020401	NEWTON	INK0241_01	CURTIS CREEK	IMPAIRED BIOTIC COMMUNITIES
UPPER ILLINOIS RIVER	71200020401	NEWTON	INK0241_01	CURTIS CREEK	CHLORIDE
UPPER ILLINOIS RIVER	71200020401	JASPER	INK0241_T1004	YEOMAN DITCH	CHLORIDE
UPPER ILLINOIS RIVER	71200020402	JASPER	INK0242_01	IROQUOIS RIVER	CHLORIDE
UPPER ILLINOIS RIVER	71200020402	JASPER	INK0242_01	IROQUOIS RIVER	DISSOLVED OXYGEN
UPPER ILLINOIS RIVER	71200020402	NEWTON	INK0242_01	IROQUOIS RIVER	IMPAIRED BIOTIC COMMUNITIES
UPPER ILLINOIS RIVER	71200020402	JASPER	INK0242_01	IROQUOIS RIVER	NUTRIENTS
UPPER ILLINOIS RIVER	71200020402	JASPER	INK0242_01	IROQUOIS RIVER	PCBS (FISH TISSUE)
UPPER ILLINOIS RIVER	71200020403	NEWTON	INK0243_T1003	WEIS DITCH	DISSOLVED OXYGEN
UPPER ILLINOIS RIVER	71200020403	NEWTON	INK0243_T1003	WEIS DITCH	IMPAIRED BIOTIC COMMUNITIES
UPPER ILLINOIS RIVER	71200020405	NEWTON	INK0245_01	IROQUOIS RIVER	IMPAIRED BIOTIC COMMUNITIES
UPPER ILLINOIS RIVER	71200020405	NEWTON	INK0245_01	IROQUOIS RIVER	PCBS (FISH TISSUE)
UPPER ILLINOIS RIVER	71200020405	JASPER	INK0245_T1002	SIMONIN DITCH	DISSOLVED OXYGEN
UPPER ILLINOIS RIVER	71200020501	NEWTON	INK0251_01	THOMPSON DITCH	DISSOLVED OXYGEN
UPPER ILLINOIS RIVER	71200020501	NEWTON	INK0251_01	THOMPSON DITCH	NUTRIENTS
UPPER ILLINOIS RIVER	71200020501	NEWTON	INK0251_02	CHIZUM DITCH	DISSOLVED OXYGEN
UPPER ILLINOIS RIVER	71200020501	NEWTON	INK0251_02	CHIZUM DITCH	IMPAIRED BIOTIC COMMUNITIES
UPPER ILLINOIS RIVER	71200020501	NEWTON	INK0251_02	CHIZUM DITCH	NUTRIENTS
UPPER ILLINOIS RIVER	71200020502	NEWTON	INK0252_03	HAMBRIDGE DITCH	IMPAIRED BIOTIC COMMUNITIES
UPPER ILLINOIS RIVER	71200020502	NEWTON	INK0252_04	WHALEY DITCH	IMPAIRED BIOTIC COMMUNITIES
UPPER ILLINOIS RIVER	71200020503	NEWTON	INK0253_01	IROQUOIS RIVER-UNNAMED TRIBUTARY	PCBS (FISH TISSUE)
UPPER	71200020504	NEWTON	INK0254_01	MONTGOMERY DITCH	E. COLI

ILLINOIS RIVER					
UPPER ILLINOIS RIVER	71200020504	BENTON	INK0254_T1001	MONTGOMERY DITCH	IMPAIRED BIOTIC COMMUNITIES
UPPER ILLINOIS RIVER	71200020505	NEWTON	INK0255_T1005	TALLEY DITCH	IMPAIRED BIOTIC COMMUNITIES
UPPER ILLINOIS RIVER	71200020505	NEWTON	INK0255_T1007	MONTGOMERY DITCH	NUTRIENTS
UPPER ILLINOIS RIVER	71200020505	NEWTON	INK0255_T1007	MONTGOMERY DITCH	IMPAIRED BIOTIC COMMUNITIES
UPPER ILLINOIS RIVER	71200020505	NEWTON	INK0255_T1007	MONTGOMERY DITCH	DISSOLVED OXYGEN
UPPER ILLINOIS RIVER	71200020505	NEWTON	INK0255_T1008	MORRISON DITCH	IMPAIRED BIOTIC COMMUNITIES
UPPER ILLINOIS RIVER	71200020505	NEWTON	INK0255_T1008	MORRISON DITCH	NUTRIENTS
UPPER ILLINOIS RIVER	71200020505	NEWTON	INK0255_T1008	MORRISON DITCH	DISSOLVED OXYGEN
UPPER ILLINOIS RIVER	71200020507	NEWTON	INK0257_04	IROQUOIS RIVER	PCBS (FISH TISSUE)
UPPER ILLINOIS RIVER	71200020704	BENTON	INK0274_T1001	MINIER LATERAL	E. COLI
UPPER ILLINOIS RIVER	71200020705	BENTON	INK0275_01	SUGAR CREEK	PCBS (FISH TISSUE)
UPPER ILLINOIS RIVER	71200020705	BENTON	INK0275_T1001	SUGAR CREEK-UNNAMED TRIBUTARY	PCBS (FISH TISSUE)
UPPER ILLINOIS RIVER	71200020705	BENTON	INK0275_T1002	SUGAR CREEK-UNNAMED TRIBUTARY	PCBS (FISH TISSUE)
UPPER ILLINOIS RIVER	71200020705	BENTON	INK0275_T1003	SUGAR CREEK-UNNAMED TRIBUTARY	PCBS (FISH TISSUE)
UPPER ILLINOIS RIVER	71200020705	BENTON	INK0275_T1004	SUGAR CREEK-UNNAMED TRIBUTARY	PCBS (FISH TISSUE)
UPPER ILLINOIS RIVER	71200020705	BENTON	INK0275_T1005	SUGAR CREEK-UNNAMED TRIBUTARY	PCBS (FISH TISSUE)
UPPER ILLINOIS RIVER	71200020705	BENTON	INK0275_T1006	SUGAR CREEK-UNNAMED TRIBUTARY	PCBS (FISH TISSUE)
UPPER ILLINOIS RIVER	71200021301	NEWTON	INK02D1_02	WENTWORTH CREEK	IMPAIRED BIOTIC COMMUNITIES
UPPER ILLINOIS RIVER	71200021302	NEWTON	INK02D2_01	BEAVER CREEK	PCBS (FISH TISSUE)
UPPER ILLINOIS RIVER	71200021302	NEWTON	INK02D2_01	BEAVER CREEK	IMPAIRED BIOTIC COMMUNITIES
UPPER ILLINOIS RIVER	71200021302	NEWTON	INK02D2_T1001	SHEEP DITCH	PCBS (FISH TISSUE)
UPPER ILLINOIS RIVER	71200021302	NEWTON	INK02D2_T1003	BEAVER CREEK-UNNAMED TRIBUTARY	PCBS (FISH TISSUE)
UPPER ILLINOIS RIVER	71200021302	NEWTON	INK02D2_T1004	DEARDURFF DITCH	PCBS (FISH TISSUE)

UPPER ILLINOIS RIVER	71200021304	NEWTON	INK02D4_01	HOUSEWORTH DITCH	DISSOLVED OXYGEN
UPPER ILLINOIS RIVER	71200021304	NEWTON	INK02D4_01	HOUSEWORTH DITCH	IMPAIRED BIOTIC COMMUNITIES
UPPER ILLINOIS RIVER	71200030304	LAKE	INK0333_01	CADY MARSH DITCH	NUTRIENTS
UPPER ILLINOIS RIVER	71200030304	LAKE	INK0333_01	CADY MARSH DITCH	CHLORIDE
UPPER ILLINOIS RIVER	71200030304	LAKE	INK0333_01	CADY MARSH DITCH	E. COLI
UPPER ILLINOIS RIVER	71200030304	LAKE	INK0333_01	CADY MARSH DITCH	IMPAIRED BIOTIC COMMUNITIES
UPPER ILLINOIS RIVER	71200030304	LAKE	INK0334_02	HART DITCH	IMPAIRED BIOTIC COMMUNITIES
UPPER ILLINOIS RIVER	71200030304	LAKE	INK0334_02	HART DITCH	NUTRIENTS
UPPER ILLINOIS RIVER	71200030304	LAKE	INK0334_02	HART DITCH	CHLORIDE
UPPER ILLINOIS RIVER	71200030304	LAKE	INK0334_02	HART DITCH	E. COLI
UPPER ILLINOIS RIVER	71200030304	LAKE	INK0334_T1002	DYER DITCH	E. COLI
UPPER ILLINOIS RIVER	71200030304	LAKE	INK0334_T1002	DYER DITCH	IMPAIRED BIOTIC COMMUNITIES
UPPER ILLINOIS RIVER	71200030304	LAKE	INK0334_T1002	DYER DITCH	NUTRIENTS
UPPER ILLINOIS RIVER	71200030304	LAKE	INK0334_T1002A	DYER DITCH - UNNAMED TRIBUTARY	E. COLI
UPPER ILLINOIS RIVER	71200030304	LAKE	INK0334_T1002A	DYER DITCH - UNNAMED TRIBUTARY	IMPAIRED BIOTIC COMMUNITIES
UPPER ILLINOIS RIVER	71200030304	LAKE	INK0334_T1002A	DYER DITCH - UNNAMED TRIBUTARY	NUTRIENTS
UPPER ILLINOIS RIVER	71200030304	LAKE	INK0334_T1003	HART DITCH - UNNAMED TRIBUTARY	NUTRIENTS
UPPER ILLINOIS RIVER	71200030304	LAKE	INK0334_T1003	HART DITCH - UNNAMED TRIBUTARY	E. COLI
UPPER ILLINOIS RIVER	71200030304	LAKE	INK0334_T1003	HART DITCH - UNNAMED TRIBUTARY	IMPAIRED BIOTIC COMMUNITIES
UPPER ILLINOIS RIVER	71200030304	LAKE	INK0334_T1006	SCHOON DITCH	IMPAIRED BIOTIC COMMUNITIES
UPPER ILLINOIS RIVER	71200030304	LAKE	INK0334_T1006	SCHOON DITCH	E. COLI
UPPER ILLINOIS RIVER	71200030304	LAKE	INK0334_T1006	SCHOON DITCH	NUTRIENTS
UPPER ILLINOIS RIVER	71200030305	LAKE	INK0335_01	LITTLE CALUMET RIVER	DISSOLVED OXYGEN
UPPER ILLINOIS	71200030305	LAKE	INK0335_01	LITTLE CALUMET RIVER	IMPAIRED BIOTIC

RIVER					COMMUNITIES
UPPER ILLINOIS RIVER	71200030305	LAKE	INK0335_01	LITTLE CALUMET RIVER	PCBS (FISH TISSUE)
UPPER ILLINOIS RIVER	71200030305	LAKE	INK0335_01	LITTLE CALUMET RIVER	CHLORIDE
UPPER ILLINOIS RIVER	71200030305	LAKE	INK0335_02	LITTLE CALUMET RIVER	CHLORIDE
UPPER ILLINOIS RIVER	71200030305	LAKE	INK0335_02	LITTLE CALUMET RIVER	DISSOLVED OXYGEN
UPPER ILLINOIS RIVER	71200030305	LAKE	INK0335_02	LITTLE CALUMET RIVER	IMPAIRED BIOTIC COMMUNITIES
UPPER ILLINOIS RIVER	71200030305	LAKE	INK0335_02	LITTLE CALUMET RIVER	PCBS (FISH TISSUE)
UPPER ILLINOIS RIVER	71200030305	LAKE	INK0335_03	LITTLE CALUMET RIVER	CHLORIDE
UPPER ILLINOIS RIVER	71200030305	LAKE	INK0335_03	LITTLE CALUMET RIVER	IMPAIRED BIOTIC COMMUNITIES
UPPER ILLINOIS RIVER	71200030305	LAKE	INK0335_03	LITTLE CALUMET RIVER	PCBS (FISH TISSUE)
UPPER ILLINOIS RIVER	71200030305	LAKE	INK0335_03	LITTLE CALUMET RIVER	DISSOLVED OXYGEN
UPPER ILLINOIS RIVER	71200030305	LAKE	INK0335_T1006	LITTLE CALUMET RIVER	FREE CYANIDE
UPPER ILLINOIS RIVER	71200030305	LAKE	INK0335_T1006	LITTLE CALUMET RIVER	NUTRIENTS
GREAT LAKES	71200030406	LAKE	INK0346_01	GRAND CALUMET RIVER	AMMONIA
GREAT LAKES	71200030406	LAKE	INK0346_01	GRAND CALUMET RIVER	FREE CYANIDE
GREAT LAKES	71200030406	LAKE	INK0346_01	GRAND CALUMET RIVER	IMPAIRED BIOTIC COMMUNITIES
GREAT LAKES	71200030406	LAKE	INK0346_01	GRAND CALUMET RIVER	OIL AND GREASE
GREAT LAKES	71200030406	LAKE	INK0346_01	GRAND CALUMET RIVER	PCBS (FISH TISSUE)
GREAT LAKES	71200030406	LAKE	INK0346_01	GRAND CALUMET RIVER	DISSOLVED OXYGEN
GREAT LAKES	71200030406	LAKE	INK0346_02	GRAND CALUMET RIVER (327 IAC 2-1.5-16)	AMMONIA
GREAT LAKES	71200030406	LAKE	INK0346_02	GRAND CALUMET RIVER (327 IAC 2-1.5-16)	IMPAIRED BIOTIC COMMUNITIES
GREAT LAKES	71200030406	LAKE	INK0346_02	GRAND CALUMET RIVER (327 IAC 2-1.5-16)	OIL AND GREASE
GREAT LAKES	71200030406	LAKE	INK0346_02	GRAND CALUMET RIVER (327 IAC 2-1.5-16)	PCBS (FISH TISSUE)
GREAT LAKES	71200030406	LAKE	INK0346_03	GRAND CALUMET RIVER (GARY, IN)	AMMONIA
GREAT LAKES	71200030406	LAKE	INK0346_03	GRAND CALUMET RIVER (GARY, IN)	IMPAIRED BIOTIC COMMUNITIES
GREAT LAKES	71200030406	LAKE	INK0346_03	GRAND CALUMET RIVER (GARY, IN)	PCBS (FISH TISSUE)
GREAT LAKES	71200030406	LAKE	INK0346_03	GRAND CALUMET RIVER (GARY, IN)	OIL AND GREASE
GREAT LAKES	71200030406	LAKE	INK0346_04	GRAND CALUMET RIVER (GARY, IN TO INDIANA	IMPAIRED BIOTIC

				HARBOR CANAL)	COMMUNITIES
GREAT LAKES	71200030406	LAKE	INK0346_04	GRAND CALUMET RIVER (GARY, IN TO INDIANA HARBOR CANAL)	OIL AND GREASE
GREAT LAKES	71200030406	LAKE	INK0346_04	GRAND CALUMET RIVER (GARY, IN TO INDIANA HARBOR CANAL)	PCBS (FISH TISSUE)
GREAT LAKES	71200030406	LAKE	INK0346_04	GRAND CALUMET RIVER (GARY, IN TO INDIANA HARBOR CANAL)	E. COLI
GREAT LAKES	71200030407	LAKE	INK0347_01	GRAND CALUMET RIVER (INDIANA HARBOR CANAL TO ILLINOIS)	AMMONIA
GREAT LAKES	71200030407	LAKE	INK0347_01	GRAND CALUMET RIVER (INDIANA HARBOR CANAL TO ILLINOIS)	DISSOLVED OXYGEN
GREAT LAKES	71200030407	LAKE	INK0347_01	GRAND CALUMET RIVER (INDIANA HARBOR CANAL TO ILLINOIS)	E. COLI
GREAT LAKES	71200030407	LAKE	INK0347_01	GRAND CALUMET RIVER (INDIANA HARBOR CANAL TO ILLINOIS)	IMPAIRED BIOTIC COMMUNITIES
GREAT LAKES	71200030407	LAKE	INK0347_01	GRAND CALUMET RIVER (INDIANA HARBOR CANAL TO ILLINOIS)	NUTRIENTS
GREAT LAKES	71200030407	LAKE	INK0347_01	GRAND CALUMET RIVER (INDIANA HARBOR CANAL TO ILLINOIS)	PCBS (FISH TISSUE)
GREAT LAKES		LAKE	INM00G1000_00	LAKE MICHIGAN	TOTAL MERCURY (FISH TISSUE)
GREAT LAKES		LAKE	INM00G1000_00	LAKE MICHIGAN	PCBS (FISH TISSUE)
OHIO RIVER TRIBUTARIES	51401010201	RIPLEY	INN0121_02	INDIAN KENTUCK CREEK	E. COLI
OHIO RIVER TRIBUTARIES	51401010201	RIPLEY	INN0121_02	INDIAN KENTUCK CREEK	IMPAIRED BIOTIC COMMUNITIES
OHIO RIVER TRIBUTARIES	51401010201	RIPLEY	INN0121_02	INDIAN KENTUCK CREEK	NUTRIENTS
OHIO RIVER TRIBUTARIES	51401010201	RIPLEY	INN0121_T1002	VESTAL BRANCH	IMPAIRED BIOTIC COMMUNITIES
OHIO RIVER TRIBUTARIES	51401010201	RIPLEY	INN0121_T1002	VESTAL BRANCH	NUTRIENTS
OHIO RIVER TRIBUTARIES	51401010201	RIPLEY	INN0121_T1002	VESTAL BRANCH	PH
OHIO RIVER TRIBUTARIES	51401010202	RIPLEY	INN0122_01	WILSON FORK	IMPAIRED BIOTIC COMMUNITIES
OHIO RIVER TRIBUTARIES	51401010202	RIPLEY	INN0122_01	WILSON FORK	E. COLI
OHIO RIVER TRIBUTARIES	51401010202	JEFFERSON	INN0122_02	WILSON FORK	IMPAIRED BIOTIC COMMUNITIES
OHIO RIVER TRIBUTARIES	51401010203	RIPLEY	INN0123_01	WEST FORK INDIAN KENTUCK CREEK	E. COLI
OHIO RIVER TRIBUTARIES	51401010203	RIPLEY	INN0123_01	WEST FORK INDIAN KENTUCK CREEK	IMPAIRED BIOTIC COMMUNITIES
OHIO RIVER TRIBUTARIES	51401010203	RIPLEY	INN0123_01	WEST FORK INDIAN KENTUCK CREEK	NUTRIENTS
OHIO RIVER TRIBUTARIES	51401010203	RIPLEY	INN0123_01	WEST FORK INDIAN KENTUCK CREEK	DISSOLVED OXYGEN
OHIO RIVER TRIBUTARIES	51401010204	JEFFERSON	INN0124_02	WEST FORK INDIAN KENTUCK CREEK	NUTRIENTS
OHIO RIVER TRIBUTARIES	51401010204	JEFFERSON	INN0124_T1001	TODDYS BRANCH	IMPAIRED BIOTIC COMMUNITIES

OHIO RIVER TRIBUTARIES	51401010205	RIPLEY	INN0125_01	INDIAN KENTUCK CREEK	IMPAIRED BIOTIC COMMUNITIES
OHIO RIVER TRIBUTARIES	51401010205	JEFFERSON	INN0125_02	INDIAN KENTUCK CREEK	IMPAIRED BIOTIC COMMUNITIES
OHIO RIVER TRIBUTARIES	51401010205	JEFFERSON	INN0125_02	INDIAN KENTUCK CREEK	NUTRIENTS
OHIO RIVER TRIBUTARIES	51401010205	JEFFERSON	INN0125_T1005	SEALS FORK	IMPAIRED BIOTIC COMMUNITIES
OHIO RIVER TRIBUTARIES	51401010205	JEFFERSON	INN0125_T1006	BRUSHY FORK	IMPAIRED BIOTIC COMMUNITIES
OHIO RIVER TRIBUTARIES	51401010205	JEFFERSON	INN0125_T1006	BRUSHY FORK	NUTRIENTS
OHIO RIVER TRIBUTARIES	51401010302	JEFFERSON	INN0132_T1010	DEANS BRANCH	E. COLI
OHIO RIVER TRIBUTARIES	51401010302	JEFFERSON	INN0132_T1010	DEANS BRANCH	IMPAIRED BIOTIC COMMUNITIES
OHIO RIVER TRIBUTARIES	51401010401	CLARK	INN0141_T1002	EAST FORK FOURTEEN MILE CREEK - UNNAMED TRIBUTARY	DISSOLVED OXYGEN
OHIO RIVER TRIBUTARIES	51401010401	CLARK	INN0141_T1002	EAST FORK FOURTEEN MILE CREEK - UNNAMED TRIBUTARY	E. COLI
OHIO RIVER TRIBUTARIES	51401010401	CLARK	INN0141_T1002	EAST FORK FOURTEEN MILE CREEK - UNNAMED TRIBUTARY	IMPAIRED BIOTIC COMMUNITIES
OHIO RIVER TRIBUTARIES	51401010403	CLARK	INN0143_02	FOURTEENMILE CREEK	E. COLI
OHIO RIVER TRIBUTARIES	51401010403	CLARK	INN0143_03	FOURTEENMILE CREEK	E. COLI
OHIO RIVER TRIBUTARIES	51401010404	CLARK	INN0144_01	FOURTEENMILE CREEK	E. COLI
OHIO RIVER TRIBUTARIES	51401010404	CLARK	INN0144_T1001	DRY RUN	E. COLI
OHIO RIVER TRIBUTARIES	51401010404	CLARK	INN0144_T1002	NINE PENNY BRANCH	E. COLI
OHIO RIVER TRIBUTARIES	51401010404	CLARK	INN0144_T1003	YANKEE CREEK	E. COLI
OHIO RIVER TRIBUTARIES	51401010404	CLARK	INN0144_T1004	BIG BRANCH	E. COLI
OHIO RIVER TRIBUTARIES	51401010603	CLARK	INN0163_01	BULL CREEK	DISSOLVED OXYGEN
OHIO RIVER TRIBUTARIES	51401010603	CLARK	INN0163_01	BULL CREEK	E. COLI
OHIO RIVER TRIBUTARIES	51401010605	CLARK	INN0165_04	LANCASSANGE CREEK	E. COLI
OHIO RIVER TRIBUTARIES	51401010605	CLARK	INN0165_05	LANCASSANGE CREEK	E. COLI
OHIO RIVER TRIBUTARIES	51401010703	CLARK	INN0173_03	MUDDY FORK	E. COLI
OHIO RIVER TRIBUTARIES	51401010703	CLARK	INN0173_03	MUDDY FORK	IMPAIRED BIOTIC COMMUNITIES
OHIO RIVER TRIBUTARIES	51401010801	CLARK	INN0181_01	MILLER FORK	E. COLI
OHIO RIVER TRIBUTARIES	51401010801	CLARK	INN0181_02	MILLER FORK	E. COLI
OHIO RIVER TRIBUTARIES	51401010801	CLARK	INN0181_03	MILLER FORK	E. COLI
OHIO RIVER TRIBUTARIES	51401010801	CLARK	INN0181_04	MILLER FORK	E. COLI
OHIO RIVER TRIBUTARIES	51401010803	CLARK	INN0183_01	BLUE LICK CREEK	IMPAIRED BIOTIC COMMUNITIES
OHIO RIVER	51401010803	CLARK	INN0183_01	BLUE LICK CREEK	E. COLI

TRIBUTARIES					
OHIO RIVER TRIBUTARIES	51401010803	CLARK	INN0183_01	BLUE LICK CREEK	DISSOLVED OXYGEN
OHIO RIVER TRIBUTARIES	51401010803	CLARK	INN0183_T1001	LEFT BRANCH BLUE LICK CREEK	E. COLI
OHIO RIVER TRIBUTARIES	51401010803	CLARK	INN0183_T1002	RIGHT BRANCH BLUE LICK CREEK	E. COLI
OHIO RIVER TRIBUTARIES	51401010803	CLARK	INN0183_T1003	BARTLE KNOB RUN	E. COLI
OHIO RIVER TRIBUTARIES	51401010803	CLARK	INN0183_T1004	STICKY BRANCH	E. COLI
OHIO RIVER TRIBUTARIES	51401010803	CLARK	INN0183_T1005	BOWERY CREEK	E. COLI
OHIO RIVER TRIBUTARIES	51401010804	CLARK	INN0184_01	SINKING FORK	DISSOLVED OXYGEN
OHIO RIVER TRIBUTARIES	51401010804	CLARK	INN0184_01	SINKING FORK	E. COLI
OHIO RIVER TRIBUTARIES	51401010804	CLARK	INN0184_T1002	SUGAR RUN	IMPAIRED BIOTIC COMMUNITIES
OHIO RIVER TRIBUTARIES	51401010804	CLARK	INN0184_T1002	SUGAR RUN	E. COLI
OHIO RIVER TRIBUTARIES	51401010805	CLARK	INN0185_01	SILVER CREEK	E. COLI
OHIO RIVER TRIBUTARIES	51401010805	CLARK	INN0185_01	SILVER CREEK	IMPAIRED BIOTIC COMMUNITIES
OHIO RIVER TRIBUTARIES	51401010805	CLARK	INN0185_01	SILVER CREEK	DISSOLVED OXYGEN
OHIO RIVER TRIBUTARIES	51401010805	CLARK	INN0185_02	SILVER CREEK	E. COLI
OHIO RIVER TRIBUTARIES	51401010805	CLARK	INN0185_03	SILVER CREEK	E. COLI
OHIO RIVER TRIBUTARIES	51401010805	CLARK	INN0185_03	SILVER CREEK	IMPAIRED BIOTIC COMMUNITIES
OHIO RIVER TRIBUTARIES	51401010805	CLARK	INN0185_T1003	SILVER CREEK - UNNAMED TRIBUTARY	IMPAIRED BIOTIC COMMUNITIES
OHIO RIVER TRIBUTARIES	51401010805	CLARK	INN0185_T1004	SILVER CREEK	IMPAIRED BIOTIC COMMUNITIES
OHIO RIVER TRIBUTARIES	51401010806	CLARK	INN0186_01	SILVER CREEK	E. COLI
OHIO RIVER TRIBUTARIES	51401010806	CLARK	INN0186_02	SILVER CREEK	E. COLI
OHIO RIVER TRIBUTARIES	51401010806	CLARK	INN0186_03	SILVER CREEK	E. COLI
OHIO RIVER TRIBUTARIES	51401010806	CLARK	INN0186_04	SILVER CREEK	E. COLI
OHIO RIVER TRIBUTARIES	51401010806	CLARK	INN0186_05	SILVER CREEK	E. COLI
OHIO RIVER TRIBUTARIES	51401010806	FLOYD	INN0186_06	SILVER CREEK	E. COLI
OHIO RIVER TRIBUTARIES	51401010806	FLOYD	INN0186_06	SILVER CREEK	IMPAIRED BIOTIC COMMUNITIES
OHIO RIVER TRIBUTARIES	51401010806	CLARK	INN0186_07	SILVER CREEK	PCBS (FISH TISSUE)
OHIO RIVER TRIBUTARIES	51401010806	CLARK	INN0186_08	SILVER CREEK	PCBS (FISH TISSUE)
OHIO RIVER TRIBUTARIES	51401010904	FLOYD	INN0194_T1002	FALLING RUN	E. COLI
OHIO RIVER TRIBUTARIES	51401010904	FLOYD	INN0194_T1002	FALLING RUN	DISSOLVED OXYGEN
OHIO RIVER TRIBUTARIES	51401040205	HARRISON	INN0425_02	BUCK CREEK	E. COLI
OHIO RIVER	51401040205	HARRISON	INN0425_02	BUCK CREEK	IMPAIRED

TRIBUTARIES					BIOTIC COMMUNITIES
OHIO RIVER TRIBUTARIES	51401040205	HARRISON	INN0425_03	BUCK CREEK	E. COLI
OHIO RIVER TRIBUTARIES	51401040205	HARRISON	INN0425_03	BUCK CREEK	IMPAIRED BIOTIC COMMUNITIES
OHIO RIVER TRIBUTARIES	51401040301	CLARK	INN0431_01	INDIAN CREEK	IMPAIRED BIOTIC COMMUNITIES
OHIO RIVER TRIBUTARIES	51401040301	FLOYD	INN0431_02	INDIAN CREEK	NUTRIENTS
OHIO RIVER TRIBUTARIES	51401040301	FLOYD	INN0431_02	INDIAN CREEK	IMPAIRED BIOTIC COMMUNITIES
OHIO RIVER TRIBUTARIES	51401040301	FLOYD	INN0431_02	INDIAN CREEK	E. COLI
OHIO RIVER TRIBUTARIES	51401040301	FLOYD	INN0431_03	INDIAN CREEK	NUTRIENTS
OHIO RIVER TRIBUTARIES	51401040301	FLOYD	INN0431_03	INDIAN CREEK	E. COLI
OHIO RIVER TRIBUTARIES	51401040301	FLOYD	INN0431_03	INDIAN CREEK	IMPAIRED BIOTIC COMMUNITIES
OHIO RIVER TRIBUTARIES	51401040301	FLOYD	INN0431_04	INDIAN CREEK	NUTRIENTS
OHIO RIVER TRIBUTARIES	51401040301	FLOYD	INN0431_04	INDIAN CREEK	E. COLI
OHIO RIVER TRIBUTARIES	51401040301	FLOYD	INN0431_04	INDIAN CREEK	IMPAIRED BIOTIC COMMUNITIES
OHIO RIVER TRIBUTARIES	51401040303	FLOYD	INN0433_01	INDIAN CREEK	E. COLI
OHIO RIVER TRIBUTARIES	51401040303	FLOYD	INN0433_02	INDIAN CREEK	E. COLI
OHIO RIVER TRIBUTARIES	51401040304	FLOYD	INN0434_01	INDIAN CREEK	E. COLI
OHIO RIVER TRIBUTARIES	51401040304	FLOYD	INN0434_02	INDIAN CREEK	E. COLI
OHIO RIVER TRIBUTARIES	51401040401	HARRISON	INN0441_01	INDIAN CREEK	E. COLI
OHIO RIVER TRIBUTARIES	51401040401	HARRISON	INN0441_02	INDIAN CREEK	E. COLI
OHIO RIVER TRIBUTARIES	51401040403	HARRISON	INN0443_01	INDIAN CREEK	E. COLI
OHIO RIVER TRIBUTARIES	51401040403	HARRISON	INN0443_02	INDIAN CREEK	E. COLI
OHIO RIVER TRIBUTARIES	51401040403	HARRISON	INN0443_03	INDIAN CREEK	E. COLI
OHIO RIVER TRIBUTARIES	51401040403	HARRISON	INN0443_04	INDIAN CREEK	E. COLI
OHIO RIVER TRIBUTARIES	51401040403	HARRISON	INN0443_05	INDIAN CREEK	E. COLI
OHIO RIVER TRIBUTARIES	51401040403	HARRISON	INN0443_05	INDIAN CREEK	NUTRIENTS
OHIO RIVER TRIBUTARIES	51401040403	HARRISON	INN0443_T1001	CRANDALL BRANCH	E. COLI
OHIO RIVER TRIBUTARIES	51401040403	HARRISON	INN0443_T1002	CRANDALL BRANCH	IMPAIRED BIOTIC COMMUNITIES
OHIO RIVER TRIBUTARIES	51401040403	HARRISON	INN0443_T1002	CRANDALL BRANCH	E. COLI
OHIO RIVER TRIBUTARIES	51401040403	HARRISON	INN0443_T1004	RACCOON BRANCH	IMPAIRED BIOTIC COMMUNITIES
OHIO RIVER TRIBUTARIES	51401040403	HARRISON	INN0443_T1004	RACCOON BRANCH	E. COLI
OHIO RIVER	51401041404	PERRY	INN0444_01	POISON CREEK	DISSOLVED

TRIBUTARIES					OXYGEN
OHIO RIVER TRIBUTARIES	51401041404	PERRY	INN0444_02	POISON CREEK	DISSOLVED OXYGEN
OHIO RIVER TRIBUTARIES	51401041404	PERRY	INN0444_03	POISON CREEK	DISSOLVED OXYGEN
OHIO RIVER TRIBUTARIES	51401041404	PERRY	INN0444_04	POISON CREEK	DISSOLVED OXYGEN
OHIO RIVER TRIBUTARIES	51401041404	PERRY	INN0444_05	POISON CREEK	DISSOLVED OXYGEN
OHIO RIVER TRIBUTARIES	51401041404	PERRY	INN0444_T1001	LONG RUN	DISSOLVED OXYGEN
OHIO RIVER TRIBUTARIES	51401041404	PERRY	INN0444_T1002	POISON CREEK - UNNAMED TRIBUTARY	DISSOLVED OXYGEN
OHIO RIVER TRIBUTARIES	51401041404	PERRY	INN0444_T1004	TRIGGER BRANCH	DISSOLVED OXYGEN
OHIO RIVER TRIBUTARIES	51401041404	PERRY	INN0444_T1005	WHEATLY BRANCH	DISSOLVED OXYGEN
OHIO RIVER TRIBUTARIES	51401041404	PERRY	INN0444_T1007	CANEY BRANCH	DISSOLVED OXYGEN
OHIO RIVER TRIBUTARIES	51401040502	HARRISON	INN0451_03	INDIAN CREEK	NUTRIENTS
OHIO RIVER TRIBUTARIES	51401040502	HARRISON	INN0451_03	INDIAN CREEK	PCBS (FISH TISSUE)
OHIO RIVER TRIBUTARIES	51401040502	HARRISON	INN0452_01	INDIAN CREEK	NUTRIENTS
OHIO RIVER TRIBUTARIES	51401040502	HARRISON	INN0452_01	INDIAN CREEK	PCBS (FISH TISSUE)
OHIO RIVER TRIBUTARIES	51401040502	HARRISON	INN0452_02	INDIAN CREEK	NUTRIENTS
OHIO RIVER TRIBUTARIES	51401040502	HARRISON	INN0452_02	INDIAN CREEK	PCBS (FISH TISSUE)
OHIO RIVER TRIBUTARIES	51401040502	HARRISON	INN0452_03	INDIAN CREEK	NUTRIENTS
OHIO RIVER TRIBUTARIES	51401040502	HARRISON	INN0452_03	INDIAN CREEK	PCBS (FISH TISSUE)
OHIO RIVER TRIBUTARIES	51401040502	HARRISON	INN0452_04	INDIAN CREEK	PCBS (FISH TISSUE)
OHIO RIVER TRIBUTARIES	51401040502	HARRISON	INN0452_05	INDIAN CREEK	PCBS (FISH TISSUE)
OHIO RIVER TRIBUTARIES	51401040502	HARRISON	INN0452_06	INDIAN CREEK	PCBS (FISH TISSUE)
OHIO RIVER TRIBUTARIES	51401040502	HARRISON	INN0452_07	INDIAN CREEK	PCBS (FISH TISSUE)
OHIO RIVER TRIBUTARIES	51401040502	HARRISON	INN0452_08	INDIAN CREEK	PCBS (FISH TISSUE)
OHIO RIVER TRIBUTARIES	51401040502	HARRISON	INN0452_T1010	INDIAN CREEK - UNNAMED TRIBUTARY (BLUE SPRING HOLLOW)	PCBS (FISH TISSUE)
OHIO RIVER TRIBUTARIES	51401040502	HARRISON	INN0452_T1011	INDIAN CREEK - UNNAMED TRIBUTARY (BLUE SPRING HOLLOW)	PCBS (FISH TISSUE)
OHIO RIVER TRIBUTARIES	51401040601	WASHINGTON	INN0461_04	SOUTH FORK BLUE RIVER	DISSOLVED OXYGEN
OHIO RIVER TRIBUTARIES	51401040603	WASHINGTON	INN0463_01	BEAR CREEK	E. COLI
OHIO RIVER TRIBUTARIES	51401040603	WASHINGTON	INN0463_02	BEAR CREEK	E. COLI
OHIO RIVER TRIBUTARIES	51401040603	WASHINGTON	INN0463_03	BEAR CREEK	E. COLI
OHIO RIVER TRIBUTARIES	51401040603	WASHINGTON	INN0463_04	BEAR CREEK	E. COLI
OHIO RIVER TRIBUTARIES	51401040603	WASHINGTON	INN0463_T1004	LITTLE BEAR CREEK	E. COLI
OHIO RIVER TRIBUTARIES	51401040603	WASHINGTON	INN0463_T1005	LITTLE BEAR CREEK	E. COLI
OHIO RIVER TRIBUTARIES	51401040606	WASHINGTON	INN0466_04	SOUTH FORK BLUE RIVER	IMPAIRED BIOTIC

					COMMUNITIES
OHIO RIVER TRIBUTARIES	51401040704	WASHINGTON	INN0474_01	MILL CREEK	E. COLI
OHIO RIVER TRIBUTARIES	51401040704	WASHINGTON	INN0474_02	MILL CREEK	E. COLI
OHIO RIVER TRIBUTARIES	51401040704	WASHINGTON	INN0474_03	GOOSE CREEK	E. COLI
OHIO RIVER TRIBUTARIES	51401040704	WASHINGTON	INN0474_04	GOOSE CREEK	E. COLI
OHIO RIVER TRIBUTARIES	51401040704	WASHINGTON	INN0474_T1001	MILL CREEK - UNNAMED TRIBUTARY	E. COLI
OHIO RIVER TRIBUTARIES	51401040704	WASHINGTON	INN0474_T1002	GOOSE CREEK	E. COLI
OHIO RIVER TRIBUTARIES	51401040704	WASHINGTON	INN0474_T1003	GOOSE CREEK	E. COLI
OHIO RIVER TRIBUTARIES	51401040704	WASHINGTON	INN0474_T1004	GOOSE CREEK - UNNAMED TRIBUTARY	E. COLI
OHIO RIVER TRIBUTARIES	51401040704	WASHINGTON	INN0474_T1005	MILL CREEK - UNNAMED TRIBUTARY	E. COLI
OHIO RIVER TRIBUTARIES	51401040704	WASHINGTON	INN0474_T1006A	MILL CREEK - UNNAMED TRIBUTARY	E. COLI
OHIO RIVER TRIBUTARIES	51401040704	WASHINGTON	INN0474_T1007A	MILL CREEK - UNNAMED TRIBUTARY	E. COLI
OHIO RIVER TRIBUTARIES	51401040706	WASHINGTON	INN0476_01	BLUE RIVER	E. COLI
OHIO RIVER TRIBUTARIES	51401040706	WASHINGTON	INN0476_02	BLUE RIVER	E. COLI
OHIO RIVER TRIBUTARIES	51401040805	WASHINGTON	INN0485_02	BLUE RIVER	E. COLI
OHIO RIVER TRIBUTARIES	51401040805	HARRISON	INN0485_03	BLUE RIVER	E. COLI
OHIO RIVER TRIBUTARIES	51401040805	HARRISON	INN0485_04	BLUE RIVER	E. COLI
OHIO RIVER TRIBUTARIES	51401040805	CRAWFORD	INN0485_05	BLUE RIVER	E. COLI
OHIO RIVER TRIBUTARIES	51401040805	CRAWFORD	INN0485_06	BLUE RIVER	E. COLI
OHIO RIVER TRIBUTARIES	51401040805	CRAWFORD	INN0485_07	BLUE RIVER	E. COLI
OHIO RIVER TRIBUTARIES	51401040805	CRAWFORD	INN0485_08	BLUE RIVER	E. COLI
OHIO RIVER TRIBUTARIES	51401040805	CRAWFORD	INN0485_09	BLUE RIVER	E. COLI
OHIO RIVER TRIBUTARIES	51401040805	CRAWFORD	INN0485_10	BLUE RIVER	IMPAIRED BIOTIC COMMUNITIES
OHIO RIVER TRIBUTARIES	51401040805	CRAWFORD	INN0485_10	BLUE RIVER	E. COLI
OHIO RIVER TRIBUTARIES	51401040901	HARRISON	INN0491_02	BLUE RIVER	E. COLI
OHIO RIVER TRIBUTARIES	51401040901	HARRISON	INN0491_03	BLUE RIVER	E. COLI
OHIO RIVER TRIBUTARIES	51401040903	HARRISON	INN0493_01	BLUE RIVER	E. COLI
OHIO RIVER TRIBUTARIES	51401040903	HARRISON	INN0493_02	BLUE RIVER	E. COLI
OHIO RIVER TRIBUTARIES	51401040903	HARRISON	INN0493_03	BLUE RIVER	E. COLI
OHIO RIVER TRIBUTARIES	51401040903	HARRISON	INN0493_03	BLUE RIVER	NUTRIENTS
OHIO RIVER TRIBUTARIES	51401040903	HARRISON	INN0493_04	BLUE RIVER	E. COLI
OHIO RIVER TRIBUTARIES	51401040903	HARRISON	INN0493_04	BLUE RIVER	NUTRIENTS
OHIO RIVER TRIBUTARIES	51401040903	HARRISON	INN0493_05	BLUE RIVER	E. COLI
OHIO RIVER	51401040903	HARRISON	INN0493_05	BLUE RIVER	NUTRIENTS

TRIBUTARIES					
OHIO RIVER TRIBUTARIES	51401040905	HARRISON	INN0495_01	BLUE RIVER	PCBS (FISH TISSUE)
OHIO RIVER TRIBUTARIES	51401040905	HARRISON	INN0495_01	BLUE RIVER	E. COLI
OHIO RIVER TRIBUTARIES	51401040905	HARRISON	INN0495_01	BLUE RIVER	IMPAIRED BIOTIC COMMUNITIES
OHIO RIVER TRIBUTARIES	51401040905	HARRISON	INN0495_02	BLUE RIVER	E. COLI
OHIO RIVER TRIBUTARIES	51401040905	HARRISON	INN0495_02	BLUE RIVER	PCBS (FISH TISSUE)
OHIO RIVER TRIBUTARIES	51401040905	HARRISON	INN0495_03	BLUE RIVER	PCBS (FISH TISSUE)
OHIO RIVER TRIBUTARIES	51401040905	HARRISON	INN0495_03	BLUE RIVER	E. COLI
OHIO RIVER TRIBUTARIES	51401040905	HARRISON	INN0495_03	BLUE RIVER	IMPAIRED BIOTIC COMMUNITIES
OHIO RIVER TRIBUTARIES	51401040905	HARRISON	INN0495_04	BLUE RIVER	PCBS (FISH TISSUE)
OHIO RIVER TRIBUTARIES	51401040905	HARRISON	INN0495_04	BLUE RIVER	IMPAIRED BIOTIC COMMUNITIES
OHIO RIVER TRIBUTARIES	51401040905	HARRISON	INN0495_04	BLUE RIVER	E. COLI
OHIO RIVER TRIBUTARIES	51401041101	CRAWFORD	INN04B1_01	CAMP FORK CREEK	E. COLI
OHIO RIVER TRIBUTARIES	51401041101	CRAWFORD	INN04B1_02	CAMP FORK CREEK	DISSOLVED OXYGEN
OHIO RIVER TRIBUTARIES	51401041101	CRAWFORD	INN04B1_02	CAMP FORK CREEK	E. COLI
OHIO RIVER TRIBUTARIES	51401041102	CRAWFORD	INN04B2_T1005	OTTER CREEK - UNNAMED TRIBUTARY	IMPAIRED BIOTIC COMMUNITIES
OHIO RIVER TRIBUTARIES	51401041105	CRAWFORD	INN04B5_01	LITTLE BLUE RIVER	E. COLI
OHIO RIVER TRIBUTARIES	51401041105	CRAWFORD	INN04B5_02	LITTLE BLUE RIVER	E. COLI
OHIO RIVER TRIBUTARIES	51401041105	CRAWFORD	INN04B5_03	LITTLE BLUE RIVER	E. COLI
OHIO RIVER TRIBUTARIES	51401041105	CRAWFORD	INN04B5_04	LITTLE BLUE RIVER	E. COLI
OHIO RIVER TRIBUTARIES	51401041105	CRAWFORD	INN04B5_05	LITTLE BLUE RIVER	E. COLI
OHIO RIVER TRIBUTARIES	51401041105	CRAWFORD	INN04B5_06	LITTLE BLUE RIVER	E. COLI
OHIO RIVER TRIBUTARIES	51401041107	CRAWFORD	INN04B7_02	LITTLE BLUE RIVER	PCBS (FISH TISSUE)
OHIO RIVER TRIBUTARIES	51401041107	CRAWFORD	INN04B7_03	LITTLE BLUE RIVER	PCBS (FISH TISSUE)
OHIO RIVER TRIBUTARIES	51401041201	PERRY	INN04C1_02	OIL CREEK	DISSOLVED OXYGEN
OHIO RIVER TRIBUTARIES	51401041202	PERRY	INN04C2_01	LITTLE OIL CREEK	PCBS (FISH TISSUE)
OHIO RIVER TRIBUTARIES	51401041202	PERRY	INN04C2_01	LITTLE OIL CREEK	E. COLI
OHIO RIVER TRIBUTARIES	51401041202	PERRY	INN04C2_01	LITTLE OIL CREEK	DISSOLVED OXYGEN
OHIO RIVER TRIBUTARIES	51401041202	PERRY	INN04C2_02	LITTLE OIL CREEK	PCBS (FISH TISSUE)
OHIO RIVER TRIBUTARIES	51401041202	PERRY	INN04C2_02	LITTLE OIL CREEK	E. COLI
OHIO RIVER TRIBUTARIES	51401041202	PERRY	INN04C2_02	LITTLE OIL CREEK	DISSOLVED OXYGEN
OHIO RIVER TRIBUTARIES	51401041202	PERRY	INN04C2_T1001	BOONE CREEK	E. COLI

OHIO RIVER TRIBUTARIES	51401041203	PERRY	INN04C3_02	OIL CREEK	IMPAIRED BIOTIC COMMUNITIES
OHIO RIVER TRIBUTARIES	5140104120040	WASHINGTON	INN04P1029_00	SALINDA, LAKE	ALGAE
OHIO RIVER TRIBUTARIES	5140104120040	WASHINGTON	INN04P1029_00	SALINDA, LAKE	TASTE AND ODOR
PATOKA RIVER	51202090101	ORANGE	INP0911_01	PATOKA RIVER	E. COLI
PATOKA RIVER	51202090102	ORANGE	INP0912_01	PATOKA RIVER	E. COLI
PATOKA RIVER	51202090102	ORANGE	INP0912_01	PATOKA RIVER	DISSOLVED OXYGEN
PATOKA RIVER	51202090102	ORANGE	INP0912_02	PATOKA RIVER	DISSOLVED OXYGEN
PATOKA RIVER	51202090102	ORANGE	INP0912_T1001	HOGS DEFEAT CREEK	DISSOLVED OXYGEN
PATOKA RIVER	51202090102	ORANGE	INP0912_T1002	UNDERWOOD HOLLOW	E. COLI
PATOKA RIVER	51202090102	ORANGE	INP0912_T1002	UNDERWOOD HOLLOW	DISSOLVED OXYGEN
PATOKA RIVER	51202090102	ORANGE	INP0912_T1003	DILLARD CREEK	DISSOLVED OXYGEN
PATOKA RIVER	51202090102	ORANGE	INP0912_T1004	PATOKA RIVER - UNNAMED TRIBUTARY	DISSOLVED OXYGEN
PATOKA RIVER	51202090102	ORANGE	INP0912_T1005	PATOKA RIVER - UNNAMED TRIBUTARY	DISSOLVED OXYGEN
PATOKA RIVER	51202090102	ORANGE	INP0912_T1006	YOUNGS CREEK	E. COLI
PATOKA RIVER	51202090102	ORANGE	INP0912_T1006	YOUNGS CREEK	DISSOLVED OXYGEN
PATOKA RIVER	51202090105	DUBOIS	INP0915_T1001	LICK FORK	E. COLI
PATOKA RIVER	51202090105	DUBOIS	INP0915_T1001	LICK FORK	NUTRIENTS
PATOKA RIVER	51202090105	CRAWFORD	INP0915_T1002	RICEVILLE CREEK	NUTRIENTS
PATOKA RIVER	51202090105	CRAWFORD	INP0915_T1002	RICEVILLE CREEK	E. COLI
PATOKA RIVER	51202090105	CRAWFORD	INP0915_T1003	RITTER CREEK	NUTRIENTS
PATOKA RIVER	51202090105	CRAWFORD	INP0915_T1003	RITTER CREEK	E. COLI
PATOKA RIVER	51202090201	DUBOIS	INP0921_01	HALL CREEK	IMPAIRED BIOTIC COMMUNITIES
PATOKA RIVER	51202090201	DUBOIS	INP0921_01	HALL CREEK	E. COLI
PATOKA RIVER	51202090201	DUBOIS	INP0921_02	HALL CREEK	E. COLI
PATOKA RIVER	51202090201	DUBOIS	INP0921_02	HALL CREEK	IMPAIRED BIOTIC COMMUNITIES
PATOKA RIVER	51202090201	DUBOIS	INP0921_T1003	HALL CREEK - UNNAMED TRIBUTARY	E. COLI
PATOKA RIVER	51202090201	DUBOIS	INP0921_T1003	HALL CREEK - UNNAMED TRIBUTARY	IMPAIRED BIOTIC COMMUNITIES
PATOKA RIVER	51202090201	DUBOIS	INP0921_T1004	GRASSY FORK	E. COLI
PATOKA RIVER	51202090201	DUBOIS	INP0921_T1004	GRASSY FORK	NUTRIENTS
PATOKA RIVER	51202090201	DUBOIS	INP0921_T1004	GRASSY FORK	DISSOLVED OXYGEN
PATOKA RIVER	51202090202	DUBOIS	INP0922_01	STRAIGHT RIVER	E. COLI
PATOKA RIVER	51202090202	DUBOIS	INP0922_T1001	FLAT CREEK	E. COLI

PATOKA RIVER	51202090202	DUBOIS	INP0922_T1004	JAHN CREEK	E. COLI
PATOKA RIVER	51202090301	DUBOIS	INP0931_01	HUNLEY CREEK	E. COLI
PATOKA RIVER	51202090301	DUBOIS	INP0931_01	HUNLEY CREEK	IMPAIRED BIOTIC COMMUNITIES
PATOKA RIVER	51202090301	DUBOIS	INP0931_01	HUNLEY CREEK	DISSOLVED OXYGEN
PATOKA RIVER	51202090301	DUBOIS	INP0931_01	HUNLEY CREEK	NUTRIENTS
PATOKA RIVER	51202090301	DUBOIS	INP0931_T1002	HOLEY RUN	IMPAIRED BIOTIC COMMUNITIES
PATOKA RIVER	51202090301	DUBOIS	INP0931_T1002	HOLEY RUN	E. COLI
PATOKA RIVER	51202090301	DUBOIS	INP0931_T1002	HOLEY RUN	NUTRIENTS
PATOKA RIVER	51202090301	DUBOIS	INP0931_T1003	GREEN CREEK	NUTRIENTS
PATOKA RIVER	51202090301	DUBOIS	INP0931_T1003	GREEN CREEK	E. COLI
PATOKA RIVER	51202090301	DUBOIS	INP0931_T1003	GREEN CREEK	IMPAIRED BIOTIC COMMUNITIES
PATOKA RIVER	51202090302	DUBOIS	INP0932_01	BRUNER CREEK	E. COLI
PATOKA RIVER	51202090302	DUBOIS	INP0932_01	BRUNER CREEK	DISSOLVED OXYGEN
PATOKA RIVER	51202090302	DUBOIS	INP0932_02	BRUNER CREEK	DISSOLVED OXYGEN
PATOKA RIVER	51202090302	DUBOIS	INP0932_02	BRUNER CREEK	E. COLI
PATOKA RIVER	51202090302	DUBOIS	INP0932_T1001	SHORT CREEK	E. COLI
PATOKA RIVER	51202090302	DUBOIS	INP0932_T1001	SHORT CREEK	IMPAIRED BIOTIC COMMUNITIES
PATOKA RIVER	51202090303	DUBOIS	INP0933_01	HUNLEY CREEK	IMPAIRED BIOTIC COMMUNITIES
PATOKA RIVER	51202090303	DUBOIS	INP0933_01	HUNLEY CREEK	DISSOLVED OXYGEN
PATOKA RIVER	51202090303	DUBOIS	INP0933_02	HUNLEY CREEK	IMPAIRED BIOTIC COMMUNITIES
PATOKA RIVER	51202090303	DUBOIS	INP0933_T1001	INDIAN CREEK	DISSOLVED OXYGEN
PATOKA RIVER	51202090303	DUBOIS	INP0933_T1001	INDIAN CREEK	E. COLI
PATOKA RIVER	51202090303	DUBOIS	INP0933_T1001	INDIAN CREEK	IMPAIRED BIOTIC COMMUNITIES
PATOKA RIVER	51202090303	DUBOIS	INP0933_T1003	HUNLEY CREEK - UNNAMED TRIBUTARY	IMPAIRED BIOTIC COMMUNITIES
PATOKA RIVER	51202090402	DUBOIS	INP0942_02	PATOKA RIVER	DISSOLVED OXYGEN
PATOKA RIVER	51202090402	DUBOIS	INP0942_02	PATOKA RIVER	E. COLI
PATOKA RIVER	51202090403	DUBOIS	INP0943_01	PATOKA RIVER	E. COLI
PATOKA RIVER	51202090403	DUBOIS	INP0943_01	PATOKA RIVER	IMPAIRED BIOTIC COMMUNITIES
PATOKA RIVER	51202090403	DUBOIS	INP0943_T1001	POLSON CREEK	E. COLI
PATOKA RIVER	51202090403	DUBOIS	INP0943_T1002	BAUER CREEK	E. COLI

PATOKA RIVER	51202090403	DUBOIS	INP0943_T1006	TEDER CREEK	E. COLI
PATOKA RIVER	51202090404	DUBOIS	INP0944_01	PATOKA RIVER	E. COLI
PATOKA RIVER	51202090404	DUBOIS	INP0944_01	PATOKA RIVER	PCBS (FISH TISSUE)
PATOKA RIVER	51202090404	DUBOIS	INP0944_01	PATOKA RIVER	IMPAIRED BIOTIC COMMUNITIES
PATOKA RIVER	51202090404	DUBOIS	INP0944_02	PATOKA RIVER	PCBS (FISH TISSUE)
PATOKA RIVER	51202090404	DUBOIS	INP0944_02	PATOKA RIVER	IMPAIRED BIOTIC COMMUNITIES
PATOKA RIVER	51202090404	DUBOIS	INP0944_02	PATOKA RIVER	E. COLI
PATOKA RIVER	51202090404	DUBOIS	INP0944_T1004	BUFFALO STREAM	E. COLI
PATOKA RIVER	51202090405	DUBOIS	INP0945_01	ELL CREEK	E. COLI
PATOKA RIVER	51202090405	DUBOIS	INP0945_01	ELL CREEK	NUTRIENTS
PATOKA RIVER	51202090404	DUBOIS	INP0945_01A	ELL CREEK - UNNAMED TRIBUTARY	E. COLI
PATOKA RIVER	51202090404	DUBOIS	INP0945_01B	ELL CREEK - UNNAMED TRIBUTARY	E. COLI
PATOKA RIVER	51202090405	DUBOIS	INP0945_T1001	HUNTINGBURG LAKE OUTLET	IMPAIRED BIOTIC COMMUNITIES
PATOKA RIVER	51202090405	DUBOIS	INP0945_T1001	HUNTINGBURG LAKE OUTLET	DISSOLVED OXYGEN
PATOKA RIVER	51202090405	DUBOIS	INP0945_T1003	ELL CREEK - UNNAMED TRIBUTARY	NUTRIENTS
PATOKA RIVER	51202090406	DUBOIS	INP0946_01	PATOKA RIVER	E. COLI
PATOKA RIVER	51202090406	DUBOIS	INP0946_01	PATOKA RIVER	PCBS (FISH TISSUE)
PATOKA RIVER	51202090406	DUBOIS	INP0946_02	PATOKA RIVER	PCBS (FISH TISSUE)
PATOKA RIVER	51202090406	DUBOIS	INP0946_02	PATOKA RIVER	E. COLI
PATOKA RIVER	51202090406	DUBOIS	INP0946_02	PATOKA RIVER	IMPAIRED BIOTIC COMMUNITIES
PATOKA RIVER	51202090406	DUBOIS	INP0946_03	PATOKA RIVER	IMPAIRED BIOTIC COMMUNITIES
PATOKA RIVER	51202090406	DUBOIS	INP0946_03	PATOKA RIVER	PCBS (FISH TISSUE)
PATOKA RIVER	51202090406	DUBOIS	INP0946_03	PATOKA RIVER	E. COLI
PATOKA RIVER	51202090406	DUBOIS	INP0946_03	PATOKA RIVER	DISSOLVED OXYGEN
PATOKA RIVER	51202090406	DUBOIS	INP0946_03	PATOKA RIVER	NUTRIENTS
PATOKA RIVER	51202090406	DUBOIS	INP0946_T1001	DICK CREEK	NUTRIENTS
PATOKA RIVER	51202090406	DUBOIS	INP0946_T1001	DICK CREEK	E. COLI
PATOKA RIVER	51202090406	DUBOIS	INP0946_T1002	CROOKED CREEK	E. COLI
PATOKA RIVER	51202090406	DUBOIS	INP0946_T1002	CROOKED CREEK	NUTRIENTS
PATOKA RIVER	51202090406	DUBOIS	INP0946_T1003	ALTAR CREEK	E. COLI
PATOKA RIVER	51202090501	PIKE	INP0951_01	FLAT CREEK	IMPAIRED BIOTIC COMMUNITIES

PATOKA RIVER	51202090502	PIKE	INP0952_01	FLAT CREEK	E. COLI
PATOKA RIVER	51202090502	PIKE	INP0952_01	FLAT CREEK	IMPAIRED BIOTIC COMMUNITIES
PATOKA RIVER	51202090502	PIKE	INP0952_01	FLAT CREEK	DISSOLVED OXYGEN
PATOKA RIVER	51202090502	PIKE	INP0952_T1002	FLAT CREEK - UNNAMED TRIBUTARY	IMPAIRED BIOTIC COMMUNITIES
PATOKA RIVER	51202090502	PIKE	INP0952_T1002	FLAT CREEK - UNNAMED TRIBUTARY	E. COLI
PATOKA RIVER	51202090502	PIKE	INP0952_T1003	BONE CREEK	IMPAIRED BIOTIC COMMUNITIES
PATOKA RIVER	51202090502	PIKE	INP0952_T1003	BONE CREEK	E. COLI
PATOKA RIVER	51202090502	PIKE	INP0952_T1004	FLAT CREEK - UNNAMED TRIBUTARY	IMPAIRED BIOTIC COMMUNITIES
PATOKA RIVER	51202090502	PIKE	INP0952_T1004	FLAT CREEK - UNNAMED TRIBUTARY	E. COLI
PATOKA RIVER	51202090502	PIKE	INP0952_T1005	FLAT CREEK - UNNAMED TRIBUTARY	IMPAIRED BIOTIC COMMUNITIES
PATOKA RIVER	51202090503	DUBOIS	INP0953_01	FLAT CREEK	E. COLI
PATOKA RIVER	51202090503	DUBOIS	INP0953_T1004	FLAT CREEK - UNNAMED TRIBUTARY	NUTRIENTS
PATOKA RIVER	51202090503	DUBOIS	INP0953_T1004	FLAT CREEK - UNNAMED TRIBUTARY	E. COLI
PATOKA RIVER	51202090503	DUBOIS	INP0953_T1005	LITTLE FLAT CREEK	E. COLI
PATOKA RIVER	51202090503	DUBOIS	INP0953_T1006	LITTLE FLAT CREEK	E. COLI
PATOKA RIVER	51202090601	PIKE	INP0961_01	CUP CREEK	IMPAIRED BIOTIC COMMUNITIES
PATOKA RIVER	51202090601	PIKE	INP0961_01	CUP CREEK	E. COLI
PATOKA RIVER	51202090601	PIKE	INP0961_T1001	CUP CREEK - UNNAMED TRIBUTARY	IMPAIRED BIOTIC COMMUNITIES
PATOKA RIVER	51202090601	PIKE	INP0961_T1001	CUP CREEK - UNNAMED TRIBUTARY	E. COLI
PATOKA RIVER	51202090602	DUBOIS	INP0962_01	PATOKA RIVER	PCBS (FISH TISSUE)
PATOKA RIVER	51202090602	PIKE	INP0962_02	PATOKA RIVER	PCBS (FISH TISSUE)
PATOKA RIVER	51202090602	PIKE	INP0962_T1005	ROCK CREEK	E. COLI
PATOKA RIVER	51202090602	PIKE	INP0962_T1005	ROCK CREEK	IMPAIRED BIOTIC COMMUNITIES
PATOKA RIVER	51202090602	PIKE	INP0962_T1005	ROCK CREEK	DISSOLVED OXYGEN
PATOKA RIVER	51202090603	PIKE	INP0963_01	PATOKA RIVER	PCBS (FISH TISSUE)
PATOKA RIVER	51202090603	PIKE	INP0963_02	PATOKA RIVER	IMPAIRED BIOTIC COMMUNITIES
PATOKA RIVER	51202090603	PIKE	INP0963_02	PATOKA RIVER	PCBS (FISH TISSUE)
PATOKA RIVER	51202090603	PIKE	INP0963_02	PATOKA RIVER	TOTAL MERCURY (FISH TISSUE)
PATOKA RIVER	51202090603	PIKE	INP0963_03	PATOKA RIVER	PCBS (FISH TISSUE)
PATOKA	51202090603	PIKE	INP0963_03	PATOKA RIVER	IMPAIRED

RIVER					BIOTIC COMMUNITIES
PATOKA RIVER	51202090603	PIKE	INP0963_03	PATOKA RIVER	TOTAL MERCURY (FISH TISSUE)
PATOKA RIVER	51202090603	PIKE	INP0963_T1003	LICK CREEK	IMPAIRED BIOTIC COMMUNITIES
PATOKA RIVER	51202090603	PIKE	INP0963_T1004	BRUSTER BRANCH	IMPAIRED BIOTIC COMMUNITIES
PATOKA RIVER	51202090603	PIKE	INP0963_T1005	MILL CREEK	IMPAIRED BIOTIC COMMUNITIES
PATOKA RIVER	51202090604	PIKE	INP0964_01	PATOKA RIVER	PCBS (FISH TISSUE)
PATOKA RIVER	51202090604	PIKE	INP0964_02	PATOKA RIVER	IMPAIRED BIOTIC COMMUNITIES
PATOKA RIVER	51202090604	PIKE	INP0964_02	PATOKA RIVER	PCBS (FISH TISSUE)
PATOKA RIVER	51202090604	PIKE	INP0964_T1005	SUGAR CREEK	DISSOLVED OXYGEN
PATOKA RIVER	51202090605	PIKE	INP0965_01	PATOKA RIVER	PCBS (FISH TISSUE)
PATOKA RIVER	51202090701	PIKE	INP0971_01	PATOKA RIVER, SOUTH FORK	E. COLI
PATOKA RIVER	51202090701	PIKE	INP0971_01	PATOKA RIVER, SOUTH FORK	SULFATE
PATOKA RIVER	51202090701	PIKE	INP0971_01	PATOKA RIVER, SOUTH FORK	IMPAIRED BIOTIC COMMUNITIES
PATOKA RIVER	51202090701	PIKE	INP0971_T1001	PATOKA RIVER, SOUTH FORK - UNNAMED TRIBUTARY	IMPAIRED BIOTIC COMMUNITIES
PATOKA RIVER	51202090701	PIKE	INP0971_T1004	HOUCHIN DITCH	IMPAIRED BIOTIC COMMUNITIES
PATOKA RIVER	51202090702	PIKE	INP0972_01	PATOKA RIVER, SOUTH FORK	E. COLI
PATOKA RIVER	51202090702	PIKE	INP0972_01	PATOKA RIVER, SOUTH FORK	IMPAIRED BIOTIC COMMUNITIES
PATOKA RIVER	51202090702	PIKE	INP0972_T1001	ROUGH CREEK	IMPAIRED BIOTIC COMMUNITIES
PATOKA RIVER	51202090702	PIKE	INP0972_T1003	HONEY CREEK	IMPAIRED BIOTIC COMMUNITIES
PATOKA RIVER	51202090702	PIKE	INP0972_T1003	HONEY CREEK	E. COLI
PATOKA RIVER	51202090702	PIKE	INP0972_T1004	HONEY CREEK	IMPAIRED BIOTIC COMMUNITIES
PATOKA RIVER	51202090703	PIKE	INP0973_01	PATOKA RIVER, SOUTH FORK	IMPAIRED BIOTIC COMMUNITIES
PATOKA RIVER	51202090703	GIBSON	INP0973_01	PATOKA RIVER, SOUTH FORK	E. COLI
PATOKA RIVER	51202090703	PIKE	INP0973_T1001	HAT CREEK	IMPAIRED BIOTIC COMMUNITIES
PATOKA RIVER	51202090703	PIKE	INP0973_T1002	WHEELER CREEK	IMPAIRED BIOTIC COMMUNITIES
PATOKA RIVER	51202090703	PIKE	INP0973_T1004	LICK CREEK	IMPAIRED BIOTIC COMMUNITIES
PATOKA RIVER	51202090703	PIKE	INP0973_T1005	TURKEY CREEK	IMPAIRED BIOTIC

					COMMUNITIES
PATOKA RIVER	51202090801	GIBSON	INP0981_01	KEG CREEK, EAST FORK	E. COLI
PATOKA RIVER	51202090801	GIBSON	INP0981_01	KEG CREEK, EAST FORK	IMPAIRED BIOTIC COMMUNITIES
PATOKA RIVER	51202090801	GIBSON	INP0981_01	KEG CREEK, EAST FORK	NUTRIENTS
PATOKA RIVER	51202090802	PIKE	INP0982_01	PATOKA RIVER	PCBS (FISH TISSUE)
PATOKA RIVER	51202090802	GIBSON	INP0982_T1001	HURRICANE CREEK	IMPAIRED BIOTIC COMMUNITIES
PATOKA RIVER	51202090802	GIBSON	INP0982_T1001	HURRICANE CREEK	NUTRIENTS
PATOKA RIVER	51202090802	PIKE	INP0982_T1004	BIG CREEK	NUTRIENTS
PATOKA RIVER	51202090802	PIKE	INP0982_T1004	BIG CREEK	IMPAIRED BIOTIC COMMUNITIES
PATOKA RIVER	51202090804	GIBSON	INP0984_01	PATOKA RIVER	PCBS (FISH TISSUE)
PATOKA RIVER	51202090805	GIBSON	INP0985_01	PATOKA RIVER	PCBS (FISH TISSUE)
PATOKA RIVER	51202090806	GIBSON	INP0986_03	PATOKA RIVER	PCBS (FISH TISSUE)
PATOKA RIVER	51202090806	GIBSON	INP0986_03	PATOKA RIVER	IMPAIRED BIOTIC COMMUNITIES
PATOKA RIVER	51202090807	GIBSON	INP0987_01	PATOKA RIVER	IMPAIRED BIOTIC COMMUNITIES
PATOKA RIVER	51202090807	GIBSON	INP0987_01	PATOKA RIVER	PCBS (FISH TISSUE)
PATOKA RIVER	51202090807	GIBSON	INP0987_02	PATOKA RIVER	PCBS (FISH TISSUE)
PATOKA RIVER	51202090807	GIBSON	INP0987_02	PATOKA RIVER	IMPAIRED BIOTIC COMMUNITIES
OHIO RIVER TRIBUTARIES	50902030302	DEARBORN	INV0332_01	WEST FORK TANNERS CREEK	E. COLI
OHIO RIVER TRIBUTARIES	50902030302	DEARBORN	INV0332_02	WEST FORK TANNERS CREEK	E. COLI
OHIO RIVER TRIBUTARIES	50902030302	DEARBORN	INV0332_03	WEST FORK TANNERS CREEK	E. COLI
OHIO RIVER TRIBUTARIES	50902030302	DEARBORN	INV0332_04	WEST FORK TANNERS CREEK	E. COLI
OHIO RIVER TRIBUTARIES	50902030302	DEARBORN	INV0332_04	WEST FORK TANNERS CREEK	DISSOLVED OXYGEN
OHIO RIVER TRIBUTARIES	50902030303	DEARBORN	INV0333_T1009	BRUSHY FORK	DISSOLVED OXYGEN
OHIO RIVER TRIBUTARIES	50902030304	DEARBORN	INV0334_02	TANNERS CREEK	DISSOLVED OXYGEN
OHIO RIVER TRIBUTARIES	50902030304	DEARBORN	INV0334_02	TANNERS CREEK	PCBS (FISH TISSUE)
OHIO RIVER TRIBUTARIES	50902030304	DEARBORN	INV0334_02	TANNERS CREEK	IMPAIRED BIOTIC COMMUNITIES
OHIO RIVER TRIBUTARIES	50902030304	DEARBORN	INV0334_03	TANNERS CREEK	DISSOLVED OXYGEN
OHIO RIVER TRIBUTARIES	50902030304	DEARBORN	INV0334_03	TANNERS CREEK	PCBS (FISH TISSUE)
OHIO RIVER TRIBUTARIES	50902030304	DEARBORN	INV0334_03	TANNERS CREEK	IMPAIRED BIOTIC COMMUNITIES
OHIO RIVER TRIBUTARIES	50902030304	DEARBORN	INV0334_04	TANNERS CREEK	PCBS (FISH TISSUE)
OHIO RIVER	50902030304	DEARBORN	INV0334_05	TANNERS CREEK	PCBS (FISH

TRIBUTARIES					TISSUE)
OHIO RIVER TRIBUTARIES	50902030304	DEARBORN	INV0334_T1005	TURKEY FORK (UPSTREAM LMH UTILITIES)	E. COLI
OHIO RIVER TRIBUTARIES	50902030304	DEARBORN	INV0334_T1008	SALT FORK	E. COLI
OHIO RIVER TRIBUTARIES	50902030401	DEARBORN	INV0341_03	LITTLE HOGAN CREEK	E. COLI
OHIO RIVER TRIBUTARIES	50902030401	DEARBORN	INV0341_04	LITTLE HOGAN CREEK	E. COLI
OHIO RIVER TRIBUTARIES	50902030401	DEARBORN	INV0341_04	LITTLE HOGAN CREEK	IMPAIRED BIOTIC COMMUNITIES
OHIO RIVER TRIBUTARIES	50902030401	DEARBORN	INV0341_T1004	BURTON BRANCH	E. COLI
OHIO RIVER TRIBUTARIES	50902030401	DEARBORN	INV0341_T1005	LITTLE HOGAN CREEK - UNNAMED TRIBUTARY	E. COLI
OHIO RIVER TRIBUTARIES	50902030402	DEARBORN	INV0342_01	SOUTH HOGAN CREEK	IMPAIRED BIOTIC COMMUNITIES
OHIO RIVER TRIBUTARIES	50902030402	DEARBORN	INV0342_02	SOUTH HOGAN CREEK	E. COLI
OHIO RIVER TRIBUTARIES	50902030402	DEARBORN	INV0342_02	SOUTH HOGAN CREEK	IMPAIRED BIOTIC COMMUNITIES
OHIO RIVER TRIBUTARIES	50902030402	DEARBORN	INV0342_T1007	WHITAKER CREEK	E. COLI
OHIO RIVER TRIBUTARIES	50902030402	DEARBORN	INV0342_T1007	WHITAKER CREEK	IMPAIRED BIOTIC COMMUNITIES
OHIO RIVER TRIBUTARIES	50902030402	RIPLEY	INV0342_T1008	WHITAKER CREEK	IMPAIRED BIOTIC COMMUNITIES
OHIO RIVER TRIBUTARIES	50902030402	RIPLEY	INV0342_T1008	WHITAKER CREEK	E. COLI
OHIO RIVER TRIBUTARIES	50902030403	DEARBORN	INV0343_01	SOUTH HOGAN CREEK	E. COLI
OHIO RIVER TRIBUTARIES	50902030403	DEARBORN	INV0343_01	SOUTH HOGAN CREEK	IMPAIRED BIOTIC COMMUNITIES
OHIO RIVER TRIBUTARIES	50902030403	DEARBORN	INV0343_02	SOUTH HOGAN CREEK	PCBS (FISH TISSUE)
OHIO RIVER TRIBUTARIES	50902030403	DEARBORN	INV0343_03	SOUTH HOGAN CREEK	PCBS (FISH TISSUE)
OHIO RIVER TRIBUTARIES	50902030403	DEARBORN	INV0343_T1004	ALLEN BRANCH	IMPAIRED BIOTIC COMMUNITIES
OHIO RIVER TRIBUTARIES	50902030403	DEARBORN	INV0343_T1004	ALLEN BRANCH	DISSOLVED OXYGEN
OHIO RIVER TRIBUTARIES	50902030403	DEARBORN	INV0343_T1004	ALLEN BRANCH	E. COLI
OHIO RIVER TRIBUTARIES	50902030403	DEARBORN	INV0343_T1006	ALLEN BRANCH	IMPAIRED BIOTIC COMMUNITIES
OHIO RIVER TRIBUTARIES	50902030403	DEARBORN	INV0343_T1010	SOUTH HOGAN CREEK - UNNAMED TRIBUTARY	PCBS (FISH TISSUE)
OHIO RIVER TRIBUTARIES	50902030403	DEARBORN	INV0343_T1011	SOUTH HOGAN CREEK - UNNAMED TRIBUTARY	PCBS (FISH TISSUE)
OHIO RIVER TRIBUTARIES	50902030403	DEARBORN	INV0343_T1012	SOUTH HOGAN CREEK - UNNAMED TRIBUTARY	PCBS (FISH TISSUE)
OHIO RIVER TRIBUTARIES	50902030403	DEARBORN	INV0343_T1013	SOUTH HOGAN CREEK - UNNAMED TRIBUTARY	PCBS (FISH TISSUE)
OHIO RIVER TRIBUTARIES	50902030403	DEARBORN	INV0343_T1014	SOUTH HOGAN CREEK - UNNAMED TRIBUTARY	PCBS (FISH TISSUE)
OHIO RIVER TRIBUTARIES	50902030403	DEARBORN	INV0343_T1015	SOUTH HOGAN CREEK - UNNAMED TRIBUTARY	PCBS (FISH TISSUE)
OHIO RIVER TRIBUTARIES	50902030403	DEARBORN	INV0343_T1016	SOUTH HOGAN CREEK - UNNAMED TRIBUTARY	PCBS (FISH TISSUE)
OHIO RIVER	50902030403	DEARBORN	INV0343_T1017	SOUTH HOGAN CREEK -	PCBS (FISH

TRIBUTARIES				UNNAMED TRIBUTARY	TISSUE)
OHIO RIVER TRIBUTARIES	50902030404	DEARBORN	INV0344_02	NORTH HOGAN CREEK	PCBS (FISH TISSUE)
OHIO RIVER TRIBUTARIES	50902030404	DEARBORN	INV0344_03	HOGAN CREEK	PCBS (FISH TISSUE)
OHIO RIVER TRIBUTARIES	50902030404	DEARBORN	INV0344_T1004	NORTH HOGAN CREEK - UNNAMED TRIBUTARY	PCBS (FISH TISSUE)
OHIO RIVER TRIBUTARIES	50902030404	DEARBORN	INV0344_T1005	NORTH HOGAN CREEK - UNNAMED TRIBUTARY	PCBS (FISH TISSUE)
OHIO RIVER TRIBUTARIES	50902030404	DEARBORN	INV0344_T1006	GOOSE RUN	E. COLI
OHIO RIVER TRIBUTARIES	50902030404	DEARBORN	INV0344_T1006	GOOSE RUN	PCBS (FISH TISSUE)
OHIO RIVER TRIBUTARIES	50902030404	DEARBORN	INV0344_T1006	GOOSE RUN	DISSOLVED OXYGEN
OHIO RIVER TRIBUTARIES	50902030501	DECATUR	INV0351_T1003	TUB CREEK	DISSOLVED OXYGEN
OHIO RIVER TRIBUTARIES	50902030501	DECATUR	INV0351_T1003	TUB CREEK	E. COLI
OHIO RIVER TRIBUTARIES	50902030501	DECATUR	INV0351_T1003	TUB CREEK	IMPAIRED BIOTIC COMMUNITIES
OHIO RIVER TRIBUTARIES	50902030506	RIPLEY	INV0356_01	LAUGHERY CREEK	IMPAIRED BIOTIC COMMUNITIES
OHIO RIVER TRIBUTARIES	50902030506	RIPLEY	INV0356_02	LAUGHERY CREEK	E. COLI
OHIO RIVER TRIBUTARIES	50902030602	OHIO	INV0362_T1005	BEAR BRANCH	E. COLI
OHIO RIVER TRIBUTARIES	50902030602	OHIO	INV0362_T1005	BEAR BRANCH	IMPAIRED BIOTIC COMMUNITIES
OHIO RIVER TRIBUTARIES	50902030603	DEARBORN	INV0363_02	HAYES BRANCH	IMPAIRED BIOTIC COMMUNITIES
OHIO RIVER TRIBUTARIES	50902030603	DEARBORN	INV0363_02	HAYES BRANCH	E. COLI
OHIO RIVER TRIBUTARIES	50902030604	DEARBORN	INV0364_02	LAUGHERY CREEK	TOTAL MERCURY (FISH TISSUE)
OHIO RIVER TRIBUTARIES	50902030604	DEARBORN	INV0364_03	LAUGHERY CREEK	PCBS (FISH TISSUE)
OHIO RIVER TRIBUTARIES	50902030604	DEARBORN	INV0364_03	LAUGHERY CREEK	TOTAL MERCURY (FISH TISSUE)
OHIO RIVER TRIBUTARIES	50902030604	DEARBORN	INV0364_T1006	LAUGHERY CREEK - UNNAMED TRIBUTARY (BAUM HOLLOW)	TOTAL MERCURY (FISH TISSUE)
OHIO RIVER TRIBUTARIES	50902030604	DEARBORN	INV0364_T1007	MUD LICK	PCBS (FISH TISSUE)
OHIO RIVER TRIBUTARIES	50902030604	DEARBORN	INV0364_T1007	MUD LICK	TOTAL MERCURY (FISH TISSUE)
OHIO RIVER TRIBUTARIES	50902030701	OHIO	INV0371_02	SOUTH FORK LAUGHERY CREEK	E. COLI
OHIO RIVER TRIBUTARIES	50902030701	OHIO	INV0371_T1005	LONG BRANCH	E. COLI
OHIO RIVER TRIBUTARIES	50902030701	OHIO	INV0371_T1006	MUD LICK CREEK	E. COLI
OHIO RIVER TRIBUTARIES	50902030702	DEARBORN	INV0372_01	LAUGHERY CREEK	PCBS (FISH TISSUE)
OHIO RIVER TRIBUTARIES	50902030702	OHIO	INV0372_01	LAUGHERY CREEK	TOTAL MERCURY (FISH TISSUE)
OHIO RIVER TRIBUTARIES	50902030702	DEARBORN	INV0372_02	LAUGHERY CREEK	PCBS (FISH TISSUE)
OHIO RIVER TRIBUTARIES	50902030702	DEARBORN	INV0372_02	LAUGHERY CREEK	TOTAL MERCURY (FISH TISSUE)

OHIO RIVER TRIBUTARIES	50902030702	DEARBORN	INV0372_02	LAUGHERY CREEK	IMPAIRED BIOTIC COMMUNITIES
OHIO RIVER TRIBUTARIES	50902030702	DEARBORN	INV0372_03	LAUGHERY CREEK	PCBS (FISH TISSUE)
OHIO RIVER TRIBUTARIES	50902030702	DEARBORN	INV0372_03	LAUGHERY CREEK	TOTAL MERCURY (FISH TISSUE)
OHIO RIVER TRIBUTARIES	50902030702	DEARBORN	INV0372_03	LAUGHERY CREEK	IMPAIRED BIOTIC COMMUNITIES
OHIO RIVER TRIBUTARIES	50902030702	DEARBORN	INV0372_04	LAUGHERY CREEK	IMPAIRED BIOTIC COMMUNITIES
OHIO RIVER TRIBUTARIES	50902030702	DEARBORN	INV0372_04	LAUGHERY CREEK	PCBS (FISH TISSUE)
OHIO RIVER TRIBUTARIES	50902030702	DEARBORN	INV0372_04	LAUGHERY CREEK	TOTAL MERCURY (FISH TISSUE)
OHIO RIVER TRIBUTARIES	50902030902	SWITZERLAND	INV0392_02	INDIAN CREEK	IMPAIRED BIOTIC COMMUNITIES
OHIO RIVER TRIBUTARIES	50902031007	SWITZERLAND	INV03A7_T1003	LOG LICK CREEK - UNNAMED TRIBUTARY	E. COLI
WHITE RIVER, WEST FORK	51202010102	RANDOLPH	INW0112_01	WHITE RIVER	IMPAIRED BIOTIC COMMUNITIES
WHITE RIVER, WEST FORK	51202010102	RANDOLPH	INW0112_01	WHITE RIVER	PCBS (FISH TISSUE)
WHITE RIVER, WEST FORK	51202010103	RANDOLPH	INW0113_01	WHITE RIVER	PCBS (FISH TISSUE)
WHITE RIVER, WEST FORK	51202010105	RANDOLPH	INW0115_01	WHITE RIVER	PCBS (FISH TISSUE)
WHITE RIVER, WEST FORK	51202010109	RANDOLPH	INW0119_01	WHITE RIVER	PCBS (FISH TISSUE)
WHITE RIVER, WEST FORK	51202010110	DELAWARE	INW011A_01	WHITE RIVER	PCBS (FISH TISSUE)
WHITE RIVER, WEST FORK	51202010111	DELAWARE	INW011B_01	WHITE RIVER	PCBS (FISH TISSUE)
WHITE RIVER, WEST FORK	51202010111	DELAWARE	INW011B_01	WHITE RIVER	IMPAIRED BIOTIC COMMUNITIES
WHITE RIVER, WEST FORK	51202010201	HENRY	INW0121_01	BUCK CREEK	E. COLI
WHITE RIVER, WEST FORK	51202010202	HENRY	INW0122_01	BELL CREEK	E. COLI
WHITE RIVER, WEST FORK	51202010203	DELAWARE	INW0123_01	NO NAME CREEK	E. COLI
WHITE RIVER, WEST FORK	51202010203	DELAWARE	INW0123_02	BELL CREEK	E. COLI
WHITE RIVER, WEST FORK	51202010203	DELAWARE	INW0123_T1001	WILLIAMS CREEK	E. COLI
WHITE RIVER, WEST FORK	51202010204	DELAWARE	INW0124_01	BUCK CREEK	E. COLI
WHITE RIVER, WEST FORK	51202010204	DELAWARE	INW0124_01	BUCK CREEK	PCBS (FISH TISSUE)
WHITE RIVER, WEST FORK	51202010204	DELAWARE	INW0124_01	BUCK CREEK	IMPAIRED BIOTIC COMMUNITIES
WHITE RIVER, WEST FORK	51202010305	DELAWARE	INW0135_01	WHITE RIVER	PCBS (FISH TISSUE)
WHITE RIVER, WEST FORK	51202010305	DELAWARE	INW0135_01	WHITE RIVER	NUTRIENTS
WHITE RIVER, WEST FORK	51202010305	DELAWARE	INW0135_T1001	YORK PRAIRIE CREEK	E. COLI
WHITE RIVER, WEST FORK	51202010306	DELAWARE	INW0136_01	WHITE RIVER	PCBS (FISH TISSUE)
WHITE RIVER, WEST FORK	51202010306	DELAWARE	INW0136_T1001	SMALL BRANCH	E. COLI

WHITE RIVER, WEST FORK	51202010307	MADISON	INW0137_01	KILLBUCK CREEK	PCBS (FISH TISSUE)
WHITE RIVER, WEST FORK	51202010307	MADISON	INW0137_01	KILLBUCK CREEK	IMPAIRED BIOTIC COMMUNITIES
WHITE RIVER, WEST FORK	51202010307	MADISON	INW0137_02	KILLBUCK CREEK	PCBS (FISH TISSUE)
WHITE RIVER, WEST FORK	51202010308	MADISON	INW0138_01	WHITE RIVER	PCBS (FISH TISSUE)
WHITE RIVER, WEST FORK	51202010308	MADISON	INW0138_01	WHITE RIVER	NUTRIENTS
WHITE RIVER, WEST FORK	51202010310	MADISON	INW013A_01	WHITE RIVER	PCBS (FISH TISSUE)
WHITE RIVER, WEST FORK	51202010310	MADISON	INW013A_02	WHITE RIVER	NUTRIENTS
WHITE RIVER, WEST FORK	51202010310	MADISON	INW013A_02	WHITE RIVER	PCBS (FISH TISSUE)
WHITE RIVER, WEST FORK	51202010405	MADISON	INW0145_01	PIPE CREEK	IMPAIRED BIOTIC COMMUNITIES
WHITE RIVER, WEST FORK	51202010405	MADISON	INW0145_01	PIPE CREEK	PCBS (FISH TISSUE)
WHITE RIVER, WEST FORK	51202010407	MADISON	INW0147_01	PIPE CREEK	PCBS (FISH TISSUE)
WHITE RIVER, WEST FORK	51202010505	HAMILTON	INW0155_T1001	LAMBERSON DITCH	E. COLI
WHITE RIVER, WEST FORK	51202010505	HAMILTON	INW0155_T1001	LAMBERSON DITCH	IMPAIRED BIOTIC COMMUNITIES
WHITE RIVER, WEST FORK	51202010602	TIPTON	INW0162_01	CICERO CREEK	IMPAIRED BIOTIC COMMUNITIES
WHITE RIVER, WEST FORK	51202010602	TIPTON	INW0162_01	CICERO CREEK	NUTRIENTS
WHITE RIVER, WEST FORK	51202010701	HAMILTON	INW0171_01	WHITE RIVER	PCBS (FISH TISSUE)
WHITE RIVER, WEST FORK	51202010701	HAMILTON	INW0171_02	WHITE RIVER	PCBS (FISH TISSUE)
WHITE RIVER, WEST FORK	51202010704	HAMILTON	INW0174_01	STONY CREEK	PCBS (FISH TISSUE)
WHITE RIVER, WEST FORK	51202010705	HAMILTON	INW0175_01	WHITE RIVER	IMPAIRED BIOTIC COMMUNITIES
WHITE RIVER, WEST FORK	51202010705	HAMILTON	INW0175_01	WHITE RIVER	PCBS (FISH TISSUE)
WHITE RIVER, WEST FORK	51202010705	HAMILTON	INW0175_02	WHITE RIVER	PCBS (FISH TISSUE)
WHITE RIVER, WEST FORK	51202010705	HAMILTON	INW0175_T1002	INGERMAN DITCH	E. COLI
WHITE RIVER, WEST FORK	51202010705	HAMILTON	INW0175_T1003	MALLORY GRANGER DITCH	E. COLI
WHITE RIVER, WEST FORK	51202010801	HENRY	INW0181_01	FALL CREEK	E. COLI
WHITE RIVER, WEST FORK	51202010801	HENRY	INW0181_T1001	HONEY CREEK	E. COLI
WHITE RIVER, WEST FORK	51202010802	MADISON	INW0182_01	SLY FORK	E. COLI
WHITE RIVER, WEST FORK	51202010803	HENRY	INW0183_01	FALL CREEK	E. COLI
WHITE RIVER, WEST FORK	51202010803	HENRY	INW0183_T1001	SUGAR CREEK	E. COLI
WHITE RIVER, WEST FORK	51202010803	HENRY	INW0183_T1002	DEER CREEK	E. COLI
WHITE RIVER, WEST FORK	51202010803	HENRY	INW0183_T1004	MUD CREEK	E. COLI
WHITE RIVER, WEST FORK	51202010803	HENRY	INW0183_T1005	LITTLE CREEK	E. COLI
WHITE RIVER,	51202010804	MADISON	INW0184_01	FALL CREEK	E. COLI

WEST FORK					
WHITE RIVER, WEST FORK	51202010804	MADISON	INW0184_T1002	PRAIRIE CREEK	E. COLI
WHITE RIVER, WEST FORK	51202010805	MADISON	INW0185_01	LICK CREEK	E. COLI
WHITE RIVER, WEST FORK	51202010805	MADISON	INW0185_T1001	CHADWICK DITCH	E. COLI
WHITE RIVER, WEST FORK	51202010805	MADISON	INW0185_T1002	FORT DITCH	E. COLI
WHITE RIVER, WEST FORK	51202010806	MADISON	INW0186_01	FOSTER BRANCH	E. COLI
WHITE RIVER, WEST FORK	51202010807	MADISON	INW0187_01	LICK CREEK	E. COLI
WHITE RIVER, WEST FORK	51202010808	MADISON	INW0188_01	FALL CREEK	E. COLI
WHITE RIVER, WEST FORK	51202010808	MADISON	INW0188_02	FALL CREEK	E. COLI
WHITE RIVER, WEST FORK	51202010809	HAMILTON	INW0189_01	FALL CREEK	PCBS (FISH TISSUE)
WHITE RIVER, WEST FORK	51202010902	MARION	INW0192_02	INDIAN CREEK	E. COLI
WHITE RIVER, WEST FORK	51202010902	MARION	INW0192_03	INDIAN CREEK	E. COLI
WHITE RIVER, WEST FORK	51202010902	MARION	INW0192_T1004	INDIAN BRANCH	E. COLI
WHITE RIVER, WEST FORK	51202010904	MARION	INW0194_01	FALL CREEK	PCBS (FISH TISSUE)
WHITE RIVER, WEST FORK	51202010904	MARION	INW0194_02	FALL CREEK	PCBS (FISH TISSUE)
WHITE RIVER, WEST FORK	51202010904	MARION	INW0194_03	FALL CREEK	PCBS (FISH TISSUE)
WHITE RIVER, WEST FORK	51202011001	HAMILTON	INW01A1_01	COOL CREEK	E. COLI
WHITE RIVER, WEST FORK	51202011001	HAMILTON	INW01A1_02	COOL CREEK	E. COLI
WHITE RIVER, WEST FORK	51202011001	HAMILTON	INW01A1_T1001	GRASSY BRANCH	E. COLI
WHITE RIVER, WEST FORK	51202011001	HAMILTON	INW01A1_T1003	COOL CREEK - UNNAMED TRIBUTARY	E. COLI
WHITE RIVER, WEST FORK	51202011002	HAMILTON	INW01A2_01	WHITE RIVER	PCBS (FISH TISSUE)
WHITE RIVER, WEST FORK	51202011003	HAMILTON	INW01A3_01	WHITE RIVER	PCBS (FISH TISSUE)
WHITE RIVER, WEST FORK	51202011003	HAMILTON	INW01A3_T1004	CARMEL CREEK	E. COLI
WHITE RIVER, WEST FORK	51202011003	HAMILTON	INW01A3_T1004	CARMEL CREEK	IMPAIRED BIOTIC COMMUNITIES
WHITE RIVER, WEST FORK	51202011006	MARION	INW01A6_01	WHITE RIVER	PCBS (FISH TISSUE)
WHITE RIVER, WEST FORK	51202011006	MARION	INW01A6_01	WHITE RIVER	NUTRIENTS
WHITE RIVER, WEST FORK	51202011006	MARION	INW01A6_02	WHITE RIVER	PCBS (FISH TISSUE)
WHITE RIVER, WEST FORK	51202011006	MARION	INW01A6_T1002	BROADRIPPLE TRIBUTARY	E. COLI
WHITE RIVER, WEST FORK	51202011006	MARION	INW01A6_T1002	BROADRIPPLE TRIBUTARY	NUTRIENTS
WHITE RIVER, WEST FORK	51202011101	BOONE	INW01B1_01	EAGLE CREEK	E. COLI
WHITE RIVER, WEST FORK	51202011102	BOONE	INW01B2_01	MOUNTS RUN	E. COLI
WHITE RIVER, WEST FORK	51202011103	BOONE	INW01B3_01	EAGLE CREEK	E. COLI
WHITE RIVER, WEST FORK	51202011103	BOONE	INW01B3_01	EAGLE CREEK	IMPAIRED BIOTIC COMMUNITIES

WHITE RIVER, WEST FORK	51202011103	BOONE	INW01B3_T1001	KREAGER DITCH	E. COLI
WHITE RIVER, WEST FORK	51202011103	BOONE	INW01B3_T1002	FINLEY CREEK	E. COLI
WHITE RIVER, WEST FORK	51202011104	HAMILTON	INW01B4_01	LITTLE EAGLE CREEK	E. COLI
WHITE RIVER, WEST FORK	51202011104	BOONE	INW01B4_02	LITTLE EAGLE CREEK	E. COLI
WHITE RIVER, WEST FORK	51202011104	HAMILTON	INW01B4_T1001	WOODRUFF BRANCH	E. COLI
WHITE RIVER, WEST FORK	51202011105	BOONE	INW01B5_01	EAGLE CREEK	E. COLI
WHITE RIVER, WEST FORK	51202011105	BOONE	INW01B5_T1001	LENOX DITCH	E. COLI
WHITE RIVER, WEST FORK	51202011105	BOONE	INW01B5_T1002	HOLLIDAY CREEK	E. COLI
WHITE RIVER, WEST FORK	51202011105	BOONE	INW01B5_T1003	JACKSON RUN	E. COLI
WHITE RIVER, WEST FORK	51202011106	BOONE	INW01B6_01	FISHBACK CREEK	E. COLI
WHITE RIVER, WEST FORK	51202011106	MARION	INW01B6_02	FISHBACK CREEK	E. COLI
WHITE RIVER, WEST FORK	51202011107	BOONE	INW01B7_01	EAGLE CREEK	E. COLI
WHITE RIVER, WEST FORK	51202011107	MARION	INW01B7_02	EAGLE CREEK	E. COLI
WHITE RIVER, WEST FORK	51202011107	BOONE	INW01B7_T1002	IRISHMAN RUN	E. COLI
WHITE RIVER, WEST FORK	51202011108	HENDRICKS	INW01B8_T1009	SCHOOL BRANCH	E. COLI
WHITE RIVER, WEST FORK	51202011109	MARION	INW01B9_01	LITTLE EAGLE CREEK	E. COLI
WHITE RIVER, WEST FORK	51202011109	MARION	INW01B9_02	LITTLE EAGLE CREEK	E. COLI
WHITE RIVER, WEST FORK	51202011109	MARION	INW01B9_02	LITTLE EAGLE CREEK	IMPAIRED BIOTIC COMMUNITIES
WHITE RIVER, WEST FORK	51202011109	MARION	INW01B9_T1001	GUION CREEK	E. COLI
WHITE RIVER, WEST FORK	51202011109	MARION	INW01B9_T1001	GUION CREEK	IMPAIRED BIOTIC COMMUNITIES
WHITE RIVER, WEST FORK	51202011110	MARION	INW01BA_01	EAGLE CREEK	E. COLI
WHITE RIVER, WEST FORK	51202011110	MARION	INW01BA_01	EAGLE CREEK	PCBS (FISH TISSUE)
WHITE RIVER, WEST FORK	51202011110	MARION	INW01BA_02	EAGLE CREEK	NUTRIENTS
WHITE RIVER, WEST FORK	51202011110	MARION	INW01BA_02	EAGLE CREEK	PCBS (FISH TISSUE)
WHITE RIVER, WEST FORK	51202011110	MARION	INW01BA_02	EAGLE CREEK	E. COLI
WHITE RIVER, WEST FORK	51202011201	MARION	INW01C1_01	WHITE RIVER	PCBS (FISH TISSUE)
WHITE RIVER, WEST FORK	51202011201	MARION	INW01C1_T1001	POGUES RUN	E. COLI
WHITE RIVER, WEST FORK	51202011201	MARION	INW01C1_T1001	POGUES RUN	IMPAIRED BIOTIC COMMUNITIES
WHITE RIVER, WEST FORK	51202011202	MARION	INW01C2_01	PLEASANT RUN	IMPAIRED BIOTIC COMMUNITIES
WHITE RIVER, WEST FORK	51202011202	MARION	INW01C2_02	PLEASANT RUN	IMPAIRED BIOTIC COMMUNITIES
WHITE RIVER, WEST FORK	51202011202	MARION	INW01C2_T1001	BEAN CREEK	IMPAIRED BIOTIC COMMUNITIES

WHITE RIVER, WEST FORK	51202011202	MARION	INW01C2_T1001	BEAN CREEK	E. COLI
WHITE RIVER, WEST FORK	51202011205	MARION	INW01C4_T1005	DOLLAR HIDE CREEK	E. COLI
WHITE RIVER, WEST FORK	51202011205	MARION	INW01C4_T1005	DOLLAR HIDE CREEK	IMPAIRED BIOTIC COMMUNITIES
WHITE RIVER, WEST FORK	51202011205	MARION	INW01C5_01	WHITE RIVER	PCBS (FISH TISSUE)
WHITE RIVER, WEST FORK	51202011205	MARION	INW01C5_02	WHITE RIVER	IMPAIRED BIOTIC COMMUNITIES
WHITE RIVER, WEST FORK	51202011205	MARION	INW01C5_02	WHITE RIVER	PCBS (FISH TISSUE)
WHITE RIVER, WEST FORK	51202011205	MARION	INW01C5_03	WHITE RIVER	PCBS (FISH TISSUE)
WHITE RIVER, WEST FORK	51202011205	MARION	INW01C5_T1001	HIGHLAND CREEK	PCBS (FISH TISSUE)
WHITE RIVER, WEST FORK	51202011205	MARION	INW01C5_T1003	STATE DITCH	IMPAIRED BIOTIC COMMUNITIES
WHITE RIVER, WEST FORK	51202011205	MARION	INW01C5_T1003	STATE DITCH	E. COLI
WHITE RIVER, WEST FORK	51202011206	MARION	INW01C6_01	PLEASANT RUN CREEK	E. COLI
WHITE RIVER, WEST FORK	51202011206	MARION	INW01C6_01	PLEASANT RUN CREEK	IMPAIRED BIOTIC COMMUNITIES
WHITE RIVER, WEST FORK	51202011206	JOHNSON	INW01C6_02	PLEASANT RUN CREEK	IMPAIRED BIOTIC COMMUNITIES
WHITE RIVER, WEST FORK	51202011206	JOHNSON	INW01C6_T1001	PLEASANT CREEK	IMPAIRED BIOTIC COMMUNITIES
WHITE RIVER, WEST FORK	51202011206	JOHNSON	INW01C6_T1001	PLEASANT CREEK	E. COLI
WHITE RIVER, WEST FORK	51202011206	MARION	INW01C6_T1002	BUFFALO CREEK	IMPAIRED BIOTIC COMMUNITIES
WHITE RIVER, WEST FORK	51202011206	MARION	INW01C6_T1002	BUFFALO CREEK	E. COLI
WHITE RIVER, WEST FORK	51202011301	HENDRICKS	INW01D1_01	WHITELICK CREEK, WEST FORK	E. COLI
WHITE RIVER, WEST FORK	51202011302	HENDRICKS	INW01D2_01	WHITE LICK CREEK	E. COLI
WHITE RIVER, WEST FORK	51202011302	HENDRICKS	INW01D2_02	WHITE LICK CREEK	E. COLI
WHITE RIVER, WEST FORK	51202011302	HENDRICKS	INW01D2_T1001	ETTER DITCH	E. COLI
WHITE RIVER, WEST FORK	51202011302	HENDRICKS	INW01D2_T1002	WILEY THOMPSON DITCH	E. COLI
WHITE RIVER, WEST FORK	51202011302	HENDRICKS	INW01D2_T1003	BEAMAN DITCH	E. COLI
WHITE RIVER, WEST FORK	51202011303	HENDRICKS	INW01D3_01	WHITE LICK CREEK	E. COLI
WHITE RIVER, WEST FORK	51202011303	HENDRICKS	INW01D3_02	WHITE LICK CREEK	E. COLI
WHITE RIVER, WEST FORK	51202011304	HENDRICKS	INW01D4_01	WHITE LICK CREEK, WEST FORK	E. COLI
WHITE RIVER, WEST FORK	51202011304	HENDRICKS	INW01D4_02	WHITE LICK CREEK, WEST FORK	E. COLI
WHITE RIVER, WEST FORK	51202011304	HENDRICKS	INW01D4_T1001	WHITE LICK CREEK, WEST FORK - UNNAMED TRIBUTARY	E. COLI
WHITE RIVER, WEST FORK	51202011305	HENDRICKS	INW01D5_01	WHITE LICK CREEK	DISSOLVED OXYGEN
WHITE RIVER, WEST FORK	51202011305	HENDRICKS	INW01D5_01	WHITE LICK CREEK	NUTRIENTS

WHITE RIVER, WEST FORK	51202011305	HENDRICKS	INW01D5_02	WHITE LICK CREEK	E. COLI
WHITE RIVER, WEST FORK	51202011305	HENDRICKS	INW01D5_T1001	COSNER BRANCH	E. COLI
WHITE RIVER, WEST FORK	51202011306	HENDRICKS	INW01D6_01	WHITE LICK CREEK	E. COLI
WHITE RIVER, WEST FORK	51202011306	HENDRICKS	INW01D6_02	WHITE LICK CREEK	E. COLI
WHITE RIVER, WEST FORK	51202011306	HENDRICKS	INW01D6_T1001	CLARKS CREEK	E. COLI
WHITE RIVER, WEST FORK	51202011307	HENDRICKS	INW01D7_01	MCCRAKEN CREEK	E. COLI
WHITE RIVER, WEST FORK	51202011307	MORGAN	INW01D7_02	MCCRAKEN CREEK	E. COLI
WHITE RIVER, WEST FORK	51202011307	HENDRICKS	INW01D7_T1001	MCCRAKEN CREEK - UNNAMED TRIBUTARY	E. COLI
WHITE RIVER, WEST FORK	5120201130070	MARION	INW01D7_T1120	MARS DITCH	E. COLI
WHITE RIVER, WEST FORK	5120201130070	MARION	INW01D7_T1120	MARS DITCH	IMPAIRED BIOTIC COMMUNITIES
WHITE RIVER, WEST FORK	51202011308	HENDRICKS	INW01D8_01	WHITE LICK CREEK, EAST FORK	IMPAIRED BIOTIC COMMUNITIES
WHITE RIVER, WEST FORK	51202011308	HENDRICKS	INW01D8_01	WHITE LICK CREEK, EAST FORK	E. COLI
WHITE RIVER, WEST FORK	51202011308	MARION	INW01D8_02	WHITE LICK CREEK, EAST FORK	IMPAIRED BIOTIC COMMUNITIES
WHITE RIVER, WEST FORK	51202011308	MARION	INW01D8_02	WHITE LICK CREEK, EAST FORK	E. COLI
WHITE RIVER, WEST FORK	51202011308	MARION	INW01D8_02A	WHITE LICK CREEK, EAST FORK - UNNAMED TRIBUTARY	E. COLI
WHITE RIVER, WEST FORK	51202011308	HENDRICKS	INW01D8_T1001	COX DITCH	E. COLI
WHITE RIVER, WEST FORK	51202011308	HENDRICKS	INW01D8_T1002	AVON CREEK	E. COLI
WHITE RIVER, WEST FORK	51202011308	HENDRICKS	INW01D8_T1003	SALEM CREEK	E. COLI
WHITE RIVER, WEST FORK	51202011309	HENDRICKS	INW01D9_01	WHITE LICK CREEK, EAST FORK	E. COLI
WHITE RIVER, WEST FORK	51202011309	MARION	INW01D9_01	WHITE LICK CREEK, EAST FORK	IMPAIRED BIOTIC COMMUNITIES
WHITE RIVER, WEST FORK	51202011309	HENDRICKS	INW01D9_02	WHITE LICK CREEK, EAST FORK	E. COLI
WHITE RIVER, WEST FORK	51202011309	MORGAN	INW01D9_T1002	SILON CREEK	E. COLI
WHITE RIVER, WEST FORK	51202011310	MORGAN	INW01DA_01	WHITE LICK CREEK	E. COLI
WHITE RIVER, WEST FORK	51202011310	MORGAN	INW01DA_02	WHITE LICK CREEK	E. COLI
WHITE RIVER, WEST FORK	51202011310	MORGAN	INW01DA_03	WHITE LICK CREEK	PCBS (FISH TISSUE)
WHITE RIVER, WEST FORK	51202011310	MORGAN	INW01DA_03	WHITE LICK CREEK	E. COLI
WHITE RIVER, WEST FORK	51202011310	MORGAN	INW01DA_03	WHITE LICK CREEK	NUTRIENTS
WHITE RIVER, WEST FORK	51202011310	MORGAN	INW01DA_T1005	MONICAL BRANCH	E. COLI
WHITE RIVER, WEST FORK	51202011310	MORGAN	INW01DA_T1005	MONICAL BRANCH	PCBS (FISH TISSUE)
WHITE RIVER, WEST FORK	51202011402	JOHNSON	INW01E2_01	WHITE RIVER	FREE CYANIDE
WHITE RIVER, WEST FORK	51202011402	JOHNSON	INW01E2_01	WHITE RIVER	PCBS (FISH TISSUE)
WHITE RIVER,	51202011402	MORGAN	INW01E2_02	WHITE RIVER	PCBS (FISH

WEST FORK					TISSUE)
WHITE RIVER, WEST FORK	51202011402	MORGAN	INW01E2_02	WHITE RIVER	NUTRIENTS
WHITE RIVER, WEST FORK	51202011402	MORGAN	INW01E2_02	WHITE RIVER	FREE CYANIDE
WHITE RIVER, WEST FORK	51202011403	JOHNSON	INW01E3_01	CROOKED CREEK	E. COLI
WHITE RIVER, WEST FORK	51202011403	MORGAN	INW01E3_02	CROOKED CREEK	E. COLI
WHITE RIVER, WEST FORK	51202011404	MORGAN	INW01E4_02	STOTTS PRONG, SOUTH FORK	E. COLI
WHITE RIVER, WEST FORK	51202011405	MORGAN	INW01E5_01	STOTTS CREEK	E. COLI
WHITE RIVER, WEST FORK	51202011405	MORGAN	INW01E5_T1004	STOTTS CREEK, NORTH PRONG	E. COLI
WHITE RIVER, WEST FORK	51202011407	MORGAN	INW01E7_02	WHITE RIVER	PCBS (FISH TISSUE)
WHITE RIVER, WEST FORK	51202011407	MORGAN	INW01E7_03	WHITE RIVER	PCBS (FISH TISSUE)
WHITE RIVER, WEST FORK	51202011503	MORGAN	INW01F3_01	WHITE RIVER	TOTAL MERCURY (WATER)
WHITE RIVER, WEST FORK	51202011503	MORGAN	INW01F3_01	WHITE RIVER	PCBS (FISH TISSUE)
WHITE RIVER, WEST FORK	51202011503	MORGAN	INW01F3_02	WHITE RIVER	NUTRIENTS
WHITE RIVER, WEST FORK	51202011503	MORGAN	INW01F3_02	WHITE RIVER	PCBS (FISH TISSUE)
WHITE RIVER, WEST FORK	51202011503	MORGAN	INW01F3_03	WHITE RIVER	PCBS (FISH TISSUE)
WHITE RIVER, WEST FORK	51202011702	MORGAN	INW01H2_01	WHITE RIVER	PCBS (FISH TISSUE)
WHITE RIVER, WEST FORK	51202011703	MORGAN	INW01H3_01	WHITE RIVER	PCBS (FISH TISSUE)
WHITE RIVER, WEST FORK	51202011704	MONROE	INW01H4_01	WHITE RIVER	PCBS (FISH TISSUE)
WHITE RIVER, WEST FORK	5120201080110	HAMILTON	INW01P1036_00	MORSE RESERVOIR	PCBS (FISH TISSUE)
WHITE RIVER, WEST FORK	5120201080110	HAMILTON	INW01P1036_00	MORSE RESERVOIR	ALGAE
WHITE RIVER, WEST FORK	5120201080110	HAMILTON	INW01P1036_00	MORSE RESERVOIR	TASTE AND ODOR
WHITE RIVER, WEST FORK	5120201100150	HAMILTON	INW01P1048_00	GEIST RESERVOIR	PCBS (FISH TISSUE)
WHITE RIVER, WEST FORK	5120201100150	HAMILTON	INW01P1048_00	GEIST RESERVOIR	TASTE AND ODOR
WHITE RIVER, WEST FORK	5120201100150	HAMILTON	INW01P1048_00	GEIST RESERVOIR	ALGAE
WHITE RIVER, WEST FORK	5120201120100	MARION	INW01P1069_00	EAGLE CREEK RESERVOIR	ALGAE
WHITE RIVER, WEST FORK	5120201120100	MARION	INW01P1069_00	EAGLE CREEK RESERVOIR	PCBS (FISH TISSUE)
WHITE RIVER, WEST FORK	5120201120100	MARION	INW01P1069_00	EAGLE CREEK RESERVOIR	TASTE AND ODOR
WHITE RIVER, WEST FORK	51202020101	BROWN	INW0211_T1002	BEANBLOSSOM CREEK	E. COLI
WHITE RIVER, WEST FORK	51202020101	BROWN	INW0211_T1004	HOPPERS BRANCH	E. COLI
WHITE RIVER, WEST FORK	51202020106	MONROE	INW0216_01	BEANBLOSSOM CREEK	PCBS (FISH TISSUE)
WHITE RIVER, WEST FORK	51202020107	MONROE	INW0217_01	BEANBLOSSOM CREEK	DISSOLVED OXYGEN
WHITE RIVER, WEST FORK	51202020107	MONROE	INW0217_01	BEANBLOSSOM CREEK	PCBS (FISH TISSUE)
WHITE RIVER, WEST FORK	51202020107	MONROE	INW0217_01	BEANBLOSSOM CREEK	IMPAIRED BIOTIC COMMUNITIES

WHITE RIVER, WEST FORK	5120202010070	MONROE	INW0217_T1015	SOUTH FORK GRIFFY CREEK	IMPAIRED BIOTIC COMMUNITIES
WHITE RIVER, WEST FORK	51202020108	MONROE	INW0218_01	BEANBLOSSOM CREEK	PCBS (FISH TISSUE)
WHITE RIVER, WEST FORK	51202020202	OWEN	INW0222_01	WHITE RIVER	NUTRIENTS
WHITE RIVER, WEST FORK	51202020202	OWEN	INW0222_01	WHITE RIVER	PCBS (FISH TISSUE)
WHITE RIVER, WEST FORK	51202020202	OWEN	INW0222_01	WHITE RIVER	TOTAL MERCURY (FISH TISSUE)
WHITE RIVER, WEST FORK	51202020202	OWEN	INW0222_01	WHITE RIVER	IMPAIRED BIOTIC COMMUNITIES
WHITE RIVER, WEST FORK	5120202020030	OWEN	INW0223_M1010	WHITE RIVER	PCBS (FISH TISSUE)
WHITE RIVER, WEST FORK	5120202020030	OWEN	INW0223_M1010	WHITE RIVER	TOTAL MERCURY (FISH TISSUE)
WHITE RIVER, WEST FORK	51202020203	OWEN	INW0223_T1003	MCCORMICKS CREEK	IMPAIRED BIOTIC COMMUNITIES
WHITE RIVER, WEST FORK	51202020203	OWEN	INW0223_T1003	MCCORMICKS CREEK	DISSOLVED OXYGEN
WHITE RIVER, WEST FORK	51202020205	OWEN	INW0225_01	WHITE RIVER	NUTRIENTS
WHITE RIVER, WEST FORK	51202020205	OWEN	INW0225_01	WHITE RIVER	PCBS (FISH TISSUE)
WHITE RIVER, WEST FORK	51202020205	OWEN	INW0225_01	WHITE RIVER	TOTAL MERCURY (FISH TISSUE)
WHITE RIVER, WEST FORK	51202020209	OWEN	INW0229_02	FISH CREEK	IMPAIRED BIOTIC COMMUNITIES
WHITE RIVER, WEST FORK	51202020210	OWEN	INW022A_01	WHITE RIVER	PCBS (FISH TISSUE)
WHITE RIVER, WEST FORK	51202020210	OWEN	INW022A_01	WHITE RIVER	TOTAL MERCURY (FISH TISSUE)
WHITE RIVER, WEST FORK	5120202020100	OWEN	INW022A_T1060	UNNAMED BRANCH EAST FORK FISH CREEK	IMPAIRED BIOTIC COMMUNITIES
WHITE RIVER, WEST FORK	51202020211	GREENE	INW022B_01	WHITE RIVER	PCBS (FISH TISSUE)
WHITE RIVER, WEST FORK	5120202020150	GREENE	INW022F_M1061	WHITE RIVER	PCBS (FISH TISSUE)
WHITE RIVER, WEST FORK	51202020301	MONROE	INW0231_01	RICHLAND CREEK	DISSOLVED OXYGEN
WHITE RIVER, WEST FORK	51202020301	MONROE	INW0231_01	RICHLAND CREEK	NUTRIENTS
WHITE RIVER, WEST FORK	51202020301	MONROE	INW0231_01	RICHLAND CREEK	PCBS (FISH TISSUE)
WHITE RIVER, WEST FORK	51202020301	GREENE	INW0231_02	RICHLAND CREEK	PCBS (FISH TISSUE)
WHITE RIVER, WEST FORK	51202020301	MONROE	INW0231_T1001	RICHLAND CREEK - UNNAMED TRIBUTARY	E. COLI
WHITE RIVER, WEST FORK	51202020301	MONROE	INW0231_T1001	RICHLAND CREEK - UNNAMED TRIBUTARY	IMPAIRED BIOTIC COMMUNITIES
WHITE RIVER, WEST FORK	51202020301	MONROE	INW0231_T1002	LITTLE RICHLAND CREEK	DISSOLVED OXYGEN
WHITE RIVER, WEST FORK	51202020302	GREENE	INW0232_T1001	RICHLAND CREEK - UNNAMED TRIBUTARY	E. COLI
WHITE RIVER, WEST FORK	51202020302	GREENE	INW0232_T1002	BLAKEMAN HOLLOW	DISSOLVED OXYGEN
WHITE RIVER, WEST FORK	51202020302	GREENE	INW0232_T1002	BLAKEMAN HOLLOW	E. COLI
WHITE RIVER,	51202020303	GREENE	INW0233_01	BRIDGE CREEK	E. COLI

WEST FORK					
WHITE RIVER, WEST FORK	51202020303	GREENE	INW0233_01	BRIDGE CREEK	IMPAIRED BIOTIC COMMUNITIES
WHITE RIVER, WEST FORK	51202020303	GREENE	INW0233_01	BRIDGE CREEK	DISSOLVED OXYGEN
WHITE RIVER, WEST FORK	51202020305	GREENE	INW0235_T1002	CAMP CREEK	E. COLI
WHITE RIVER, WEST FORK	51202020305	GREENE	INW0235_T1003	RICHLAND CREEK - UNNAMED TRIBUTARY	E. COLI
WHITE RIVER, WEST FORK	51202020306	GREENE	INW0236_T1001	CLIFTY BRANCH	E. COLI
WHITE RIVER, WEST FORK	51202020306	GREENE	INW0236_T1001	CLIFTY BRANCH	IMPAIRED BIOTIC COMMUNITIES
WHITE RIVER, WEST FORK	51202020306	GREENE	INW0236_T1002	CLIFTY BRANCH	NUTRIENTS
WHITE RIVER, WEST FORK	51202020306	GREENE	INW0236_T1002	CLIFTY BRANCH	DISSOLVED OXYGEN
WHITE RIVER, WEST FORK	51202020306	GREENE	INW0236_T1002	CLIFTY BRANCH	E. COLI
WHITE RIVER, WEST FORK	51202020306	GREENE	INW0236_T1003	STALCUP BRANCH	E. COLI
WHITE RIVER, WEST FORK	51202020307	GREENE	INW0237_01	PLUMMER CREEK	IMPAIRED BIOTIC COMMUNITIES
WHITE RIVER, WEST FORK	51202020307	GREENE	INW0237_02	PLUMMER CREEK	DISSOLVED OXYGEN
WHITE RIVER, WEST FORK	51202020307	GREENE	INW0237_02	PLUMMER CREEK	IMPAIRED BIOTIC COMMUNITIES
WHITE RIVER, WEST FORK	51202020307	GREENE	INW0237_T1003	BLACK ANKLE CREEK - UNNAMED TRIBUTARY	IMPAIRED BIOTIC COMMUNITIES
WHITE RIVER, WEST FORK	51202020308	GREENE	INW0238_T1004	WILDCAT BRANCH	IMPAIRED BIOTIC COMMUNITIES
WHITE RIVER, WEST FORK	51202020308	GREENE	INW0238_T1006	ORE BRANCH	IMPAIRED BIOTIC COMMUNITIES
WHITE RIVER, WEST FORK	51202020309	GREENE	INW0239_T1001	FLYBOW BRANCH	IMPAIRED BIOTIC COMMUNITIES
WHITE RIVER, WEST FORK	5120202040010	GREENE	INW0241_T1164	LITTLE RICHLAND CREEK	IMPAIRED BIOTIC COMMUNITIES
WHITE RIVER, WEST FORK	51202020402	GREENE	INW0242_01	LATTAS CREEK	E. COLI
WHITE RIVER, WEST FORK	51202020402	GREENE	INW0242_T1001	MILLER CREEK	IMPAIRED BIOTIC COMMUNITIES
WHITE RIVER, WEST FORK	51202020402	GREENE	INW0242_T1001	MILLER CREEK	E. COLI
WHITE RIVER, WEST FORK	51202020404	GREENE	INW0244_01	WHITE RIVER	NUTRIENTS
WHITE RIVER, WEST FORK	51202020404	GREENE	INW0244_01	WHITE RIVER	PCBS (FISH TISSUE)
WHITE RIVER, WEST FORK	51202020504	GREENE	INW0254_01	WHITE RIVER	PCBS (FISH TISSUE)
WHITE RIVER, WEST FORK	5120202050040	GREENE	INW0254_M1029	WHITE RIVER-NEWBERRY TRIBS	PCBS (FISH TISSUE)
WHITE RIVER, WEST FORK	51202020505	GREENE	INW0255_01	FOURMILE CREEK	IMPAIRED BIOTIC COMMUNITIES
WHITE RIVER, WEST FORK	51202020505	GREENE	INW0255_01	FOURMILE CREEK	E. COLI
WHITE RIVER, WEST FORK	51202020505	GREENE	INW0255_T1001	HALL BRANCH	E. COLI
WHITE RIVER,	51202020505	GREENE	INW0255_T1001	HALL BRANCH	IMPAIRED

WEST FORK					BIOTIC COMMUNITIES
WHITE RIVER, WEST FORK	51202020505	GREENE	INW0255_T1002	TIMMONS DITCH	E. COLI
WHITE RIVER, WEST FORK	51202020505	GREENE	INW0255_T1002	TIMMONS DITCH	IMPAIRED BIOTIC COMMUNITIES
WHITE RIVER, WEST FORK	51202020506	GREENE	INW0256_01	WHITE RIVER	PCBS (FISH TISSUE)
WHITE RIVER, WEST FORK	51202020506	GREENE	INW0256_01	WHITE RIVER	E. COLI
WHITE RIVER, WEST FORK	51202020506	GREENE	INW0256_01	WHITE RIVER	IMPAIRED BIOTIC COMMUNITIES
WHITE RIVER, WEST FORK	51202020508	DAVIESS	INW0258_01	WHITE RIVER	PCBS (FISH TISSUE)
WHITE RIVER, WEST FORK	5120202050080	GREENE	INW0258_M1030	WHITE RIVER, WEST FORK	PCBS (FISH TISSUE)
WHITE RIVER, WEST FORK	51202020602	GREENE	INW0262_01	BUCK CREEK	E. COLI
WHITE RIVER, WEST FORK	51202020603	GREENE	INW0263_01	BLACK CREEK	IMPAIRED BIOTIC COMMUNITIES
WHITE RIVER, WEST FORK	51202020603	SULLIVAN	INW0263_02	SPENCER CREEK	IMPAIRED BIOTIC COMMUNITIES
WHITE RIVER, WEST FORK	51202020604	GREENE	INW0264_01	BLACK CREEK	E. COLI
WHITE RIVER, WEST FORK	51202020605	KNOX	INW0265_01	BLACK CREEK	E. COLI
WHITE RIVER, WEST FORK	51202020605	KNOX	INW0265_T1001	SINGER DITCH	E. COLI
WHITE RIVER, WEST FORK	51202020605	KNOX	INW0265_T1002	HILL DITCH	E. COLI
WHITE RIVER, WEST FORK	51202020701	DAVIESS	INW0271_02	FLAT CREEK	NUTRIENTS
WHITE RIVER, WEST FORK	51202020701	DAVIESS	INW0271_02	FLAT CREEK	DISSOLVED OXYGEN
WHITE RIVER, WEST FORK	51202020701	DAVIESS	INW0271_T1003	FLAT CREEK	DISSOLVED OXYGEN
WHITE RIVER, WEST FORK	51202020701	DAVIESS	INW0271_T1003	FLAT CREEK	NUTRIENTS
WHITE RIVER, WEST FORK	51202020706	DAVIESS	INW0276_01	PRAIRIE CREEK, NORTH FORK	IMPAIRED BIOTIC COMMUNITIES
WHITE RIVER, WEST FORK	51202020706	DAVIESS	INW0276_02	PRAIRIE CREEK, NORTH FORK	IMPAIRED BIOTIC COMMUNITIES
WHITE RIVER, WEST FORK	51202020706	DAVIESS	INW0276_T1001	PRAIRIE CREEK, NORTH FORK - UNNAMED TRIBUTARY	NUTRIENTS
WHITE RIVER, WEST FORK	51202020706	DAVIESS	INW0276_T1001	PRAIRIE CREEK, NORTH FORK - UNNAMED TRIBUTARY	PH
WHITE RIVER, WEST FORK	51202020706	DAVIESS	INW0276_T1002	PRAIRIE CREEK, NORTH FORK - UNNAMED TRIBUTARY	E. COLI
WHITE RIVER, WEST FORK	51202020706	DAVIESS	INW0276_T1003	PRAIRIE CREEK, NORTH FORK - UNNAMED TRIBUTARY	E. COLI
WHITE RIVER, WEST FORK	51202020707	DAVIESS	INW0277_01	PRAIRIE CREEK	IMPAIRED BIOTIC COMMUNITIES
WHITE RIVER, WEST FORK	51202020803	KNOX	INW0283_01	WHITE RIVER	E. COLI
WHITE RIVER, WEST FORK	51202020803	KNOX	INW0283_01	WHITE RIVER	IMPAIRED BIOTIC COMMUNITIES
WHITE RIVER,	51202020803	KNOX	INW0283_01	WHITE RIVER	PCBS (FISH

WEST FORK					TISSUE)
WHITE RIVER, WEST FORK	51202020803	KNOX	INW0283_02	WHITE RIVER	E. COLI
WHITE RIVER, WEST FORK	51202020803	KNOX	INW0283_02	WHITE RIVER	PCBS (FISH TISSUE)
WHITE RIVER, WEST FORK	51202020804	KNOX	INW0284_01	WHITE RIVER	E. COLI
WHITE RIVER, WEST FORK	51202020804	KNOX	INW0284_01	WHITE RIVER	IMPAIRED BIOTIC COMMUNITIES
WHITE RIVER, WEST FORK	51202020804	KNOX	INW0284_01	WHITE RIVER	PCBS (FISH TISSUE)
WHITE RIVER, WEST FORK	51202020901	DAVIESS	INW0291_01	VEALE CREEK	E. COLI
WHITE RIVER, WEST FORK	51202020902	DAVIESS	INW0292_01	VEALE CREEK	E. COLI
WHITE RIVER, WEST FORK	51202020903	DAVIESS	INW0293_01	WHITE RIVER	IMPAIRED BIOTIC COMMUNITIES
WHITE RIVER, WEST FORK	51202020903	DAVIESS	INW0293_01	WHITE RIVER	PCBS (FISH TISSUE)
WHITE RIVER, WEST FORK	51202020903	DAVIESS	INW0293_T1001	HAWKINS CREEK	IMPAIRED BIOTIC COMMUNITIES
WHITE RIVER, WEST FORK	51202020905	KNOX	INW0295_T1001	KESSINGER DITCH - UNNAMED TRIBUTARY	PH
WHITE RIVER, WEST FORK	51202020905	KNOX	INW0295_T1001	KESSINGER DITCH - UNNAMED TRIBUTARY	DISSOLVED OXYGEN
WHITE RIVER, WEST FORK	51202020907	KNOX	INW0297_01	WHITE RIVER	IMPAIRED BIOTIC COMMUNITIES
WHITE RIVER, WEST FORK	51202020907	KNOX	INW0297_01	WHITE RIVER	PCBS (FISH TISSUE)
WHITE RIVER, WEST FORK	51202020907	DAVIESS	INW0297_02	WHITE RIVER	IMPAIRED BIOTIC COMMUNITIES
WHITE RIVER, WEST FORK	51202020907	DAVIESS	INW0297_02	WHITE RIVER	PCBS (FISH TISSUE)
WHITE RIVER, WEST FORK	51202021001	PIKE	INW02A1_01	WHITE RIVER	IMPAIRED BIOTIC COMMUNITIES
WHITE RIVER, WEST FORK	51202021001	PIKE	INW02A1_01	WHITE RIVER	E. COLI
WHITE RIVER, WEST FORK	51202021001	PIKE	INW02A1_01	WHITE RIVER	PCBS (FISH TISSUE)
WHITE RIVER, WEST FORK	51202021003	KNOX	INW02A3_01	WHITE RIVER	PCBS (FISH TISSUE)
WHITE RIVER, WEST FORK	51202021003	KNOX	INW02A3_01	WHITE RIVER	IMPAIRED BIOTIC COMMUNITIES
WHITE RIVER, WEST FORK	51202021003	KNOX	INW02A3_01	WHITE RIVER	E. COLI
WHITE RIVER, WEST FORK	51202021004	PIKE	INW02A4_01	HARBIN CREEK	E. COLI
WHITE RIVER, WEST FORK	51202021004	PIKE	INW02A4_02	CONGER CREEK	E. COLI
WHITE RIVER, WEST FORK	51202021004	PIKE	INW02A4_T1002	CONGER CREEK	E. COLI
WHITE RIVER, WEST FORK	51202021004	PIKE	INW02A4_T1003	HARBIN CREEK - UNNAMED TRIBUTARY	E. COLI
WHITE RIVER, WEST FORK	51202021006	GIBSON	INW02A6_02	WHITE RIVER	PCBS (FISH TISSUE)
WHITE RIVER, WEST FORK	51202021006	GIBSON	INW02A6_02	WHITE RIVER	E. COLI
WHITE RIVER, WEST FORK	51202021006	KNOX	INW02A6_03	WHITE RIVER	E. COLI
WHITE RIVER, WEST FORK	51202021006	KNOX	INW02A6_03	WHITE RIVER	PCBS (FISH TISSUE)

WHITE RIVER, WEST FORK	51202021007	KNOX	INW02A7_01	WHITE RIVER	IMPAIRED BIOTIC COMMUNITIES
WHITE RIVER, WEST FORK	51202021007	KNOX	INW02A7_01	WHITE RIVER	NUTRIENTS
WHITE RIVER, WEST FORK	51202021007	KNOX	INW02A7_01	WHITE RIVER	PCBS (FISH TISSUE)
WHITE RIVER, WEST FORK	5120202080010	DAVIESS	INW02P1045_00	PRAIRIE CREEK RESERVOIR NO. A-4-1 (FISHER DAM)	E. COLI
WHITE RIVER, WEST FORK	5120202010070	MONROE	INW02P1079_00	GRIFFY RESERVOIR	TOTAL MERCURY (FISH TISSUE)
WHITE RIVER, WEST FORK	51202030101	BOONE	INW0311_01	EDLIN DITCH	E. COLI
WHITE RIVER, WEST FORK	51202030101	BOONE	INW0311_T1002	GRASSY BRANCH	E. COLI
WHITE RIVER, WEST FORK	51202030102	HENDRICKS	INW0312_01	BIG WALNUT CREEK, EAST FORK	E. COLI
WHITE RIVER, WEST FORK	51202030104	HENDRICKS	INW0314_01	BIG WALNUT CREEK	E. COLI
WHITE RIVER, WEST FORK	51202030104	BOONE	INW0314_T1001	CUNNINGHAM DITCH	E. COLI
WHITE RIVER, WEST FORK	51202030201	PUTNAM	INW0321_01	OWL CREEK	E. COLI
WHITE RIVER, WEST FORK	51202030201	PUTNAM	INW0321_02	OWL CREEK	E. COLI
WHITE RIVER, WEST FORK	51202030201	PUTNAM	INW0321_T1003	OWL CREEK - UNNAMED TRIBUTARY	E. COLI
WHITE RIVER, WEST FORK	51202030201	PUTNAM	INW0321_T1005	OWL CREEK - UNNAMED TRIBUTARY	E. COLI
WHITE RIVER, WEST FORK	51202030201	PUTNAM	INW0321_T1007	OWL CREEK - UNNAMED TRIBUTARY	E. COLI
WHITE RIVER, WEST FORK	51202030202	PUTNAM	INW0322_01	LITTLE WALNUT CREEK	E. COLI
WHITE RIVER, WEST FORK	51202030202	PUTNAM	INW0322_02	LITTLE WALNUT CREEK	E. COLI
WHITE RIVER, WEST FORK	51202030202	PUTNAM	INW0322_03	JONES CREEK	E. COLI
WHITE RIVER, WEST FORK	51202030202	PUTNAM	INW0322_03	JONES CREEK	IMPAIRED BIOTIC COMMUNITIES
WHITE RIVER, WEST FORK	51202030202	PUTNAM	INW0322_04	JONES CREEK	E. COLI
WHITE RIVER, WEST FORK	51202030202	PUTNAM	INW0322_05	FALLS BRANCH	E. COLI
WHITE RIVER, WEST FORK	51202030202	PUTNAM	INW0322_T1003	LITTLE WALNUT CREEK - UNNAMED TRIBUTARY	E. COLI
WHITE RIVER, WEST FORK	51202030203	PUTNAM	INW0323_01	LITTLE WALNUT CREEK	E. COLI
WHITE RIVER, WEST FORK	51202030203	PUTNAM	INW0323_02	LONG BRANCH	E. COLI
WHITE RIVER, WEST FORK	51202030203	PUTNAM	INW0323_T1004	LEATHERMAN CREEK	E. COLI
WHITE RIVER, WEST FORK	51202030203	PUTNAM	INW0323_T1009	LONG BRANCH - UNNAMED TRIBUTARY	E. COLI
WHITE RIVER, WEST FORK	51202030301	PUTNAM	INW0331_02	LITTLE DEER CREEK	IMPAIRED BIOTIC COMMUNITIES
WHITE RIVER, WEST FORK	51202030303	PUTNAM	INW0333_01	DEER CREEK	E. COLI
WHITE RIVER, WEST FORK	51202030303	PUTNAM	INW0333_02	DEER CREEK	E. COLI
WHITE RIVER, WEST FORK	51202030303	PUTNAM	INW0333_T1001	MOSQUITO CREEK	E. COLI
WHITE RIVER, WEST FORK	51202030303	PUTNAM	INW0333_T1003	ROCKY CREEK	E. COLI
WHITE RIVER,	51202030303	PUTNAM	INW0333_T1004	DEWEESE CREEK -	E. COLI

WEST FORK				UNNAMED TRIBUTARY	
WHITE RIVER, WEST FORK	51202030303	PUTNAM	INW0333_T1006	LEATHERWOOD CREEK	E. COLI
WHITE RIVER, WEST FORK	51202030401	PUTNAM	INW0341_01	BIG WALNUT CREEK	E. COLI
WHITE RIVER, WEST FORK	51202030401	HENDRICKS	INW0341_T1007	BIG WALNUT CREEK - UNNAMED TRIBUTARY	E. COLI
WHITE RIVER, WEST FORK	51202030402	PUTNAM	INW0342_01	CLEAR CREEK	E. COLI
WHITE RIVER, WEST FORK	51202030402	PUTNAM	INW0342_02	CLEAR CREEK	E. COLI
WHITE RIVER, WEST FORK	51202030402	PUTNAM	INW0342_T1001	CLEAR CREEK	E. COLI
WHITE RIVER, WEST FORK	51202030402	PUTNAM	INW0342_T1003	CLEAR CREEK - UNNAMED TRIBUTARY	E. COLI
WHITE RIVER, WEST FORK	51202030402	PUTNAM	INW0342_T1004	MILLER CREEK	E. COLI
WHITE RIVER, WEST FORK	51202030403	PUTNAM	INW0343_01	BIG WALNUT CREEK	E. COLI
WHITE RIVER, WEST FORK	51202030403	PUTNAM	INW0343_T1001	PLUM CREEK	E. COLI
WHITE RIVER, WEST FORK	51202030403	PUTNAM	INW0343_T1002	BLEDSOE BRANCH	E. COLI
WHITE RIVER, WEST FORK	51202030404	PUTNAM	INW0344_01	BIG WALNUT CREEK	E. COLI
WHITE RIVER, WEST FORK	51202030405	PUTNAM	INW0345_01	BIG WALNUT CREEK	E. COLI
WHITE RIVER, WEST FORK	51202030405	PUTNAM	INW0345_01	BIG WALNUT CREEK	TOTAL MERCURY (FISH TISSUE)
WHITE RIVER, WEST FORK	51202030405	PUTNAM	INW0345_02	BIG WALNUT CREEK	E. COLI
WHITE RIVER, WEST FORK	51202030405	PUTNAM	INW0345_02	BIG WALNUT CREEK	NUTRIENTS
WHITE RIVER, WEST FORK	51202030405	PUTNAM	INW0345_02	BIG WALNUT CREEK	TOTAL MERCURY (FISH TISSUE)
WHITE RIVER, WEST FORK	51202030405	PUTNAM	INW0345_T1002	MAIDEN RUN	IMPAIRED BIOTIC COMMUNITIES
WHITE RIVER, WEST FORK	51202030405	PUTNAM	INW0345_T1003	JOHNSON BRANCH	E. COLI
WHITE RIVER, WEST FORK	51202030503	HENDRICKS	INW0353_01A	MILL CREEK - UNNAMED TRIBUTARY	E. COLI
WHITE RIVER, WEST FORK	51202030508	PUTNAM	INW0358_01	MILL CREEK	E. COLI
WHITE RIVER, WEST FORK	51202030508	PUTNAM	INW0358_T1001	BELLE UNION BRANCH	E. COLI
WHITE RIVER, WEST FORK	51202030508	PUTNAM	INW0358_T1002	COTTON BRANCH - UNNAMED TRIBUTARY	E. COLI
WHITE RIVER, WEST FORK	51202030509	PUTNAM	INW0359_01	MILL CREEK	E. COLI
WHITE RIVER, WEST FORK	51202030509	PUTNAM	INW0359_T1001	VERMILLION BRANCH	E. COLI
WHITE RIVER, WEST FORK	51202030509	PUTNAM	INW0359_T1003	HIGGINS BRANCH	E. COLI
WHITE RIVER, WEST FORK	51202030509	PUTNAM	INW0359_T1004	HIGGINS BRANCH	E. COLI
WHITE RIVER, WEST FORK	51202030510	PUTNAM	INW035A_01	MILL CREEK	E. COLI
WHITE RIVER, WEST FORK	51202030510	OWEN	INW035A_T1005	MILL CREEK - UNNAMED TRIBUTARY	E. COLI
WHITE RIVER, WEST FORK	51202030512	PUTNAM	INW035C_03	MILL CREEK	E. COLI
WHITE RIVER, WEST FORK	51202030601	CLAY	INW0361_01	BIRCH CREEK	NUTRIENTS
WHITE RIVER,	51202030601	CLAY	INW0361_01	BIRCH CREEK	IMPAIRED

WEST FORK					BIOTIC COMMUNITIES
WHITE RIVER, WEST FORK	51202030601	CLAY	INW0361_01	BIRCH CREEK	DISSOLVED OXYGEN
WHITE RIVER, WEST FORK	51202030601	CLAY	INW0361_T1001	LITTLE BIRCH CREEK	NUTRIENTS
WHITE RIVER, WEST FORK	51202030601	CLAY	INW0361_T1001	LITTLE BIRCH CREEK	DISSOLVED OXYGEN
WHITE RIVER, WEST FORK	51202030601	CLAY	INW0361_T1001	LITTLE BIRCH CREEK	IMPAIRED BIOTIC COMMUNITIES
WHITE RIVER, WEST FORK	51202030701	CLAY	INW0371_01	CROYS CREEK	E. COLI
WHITE RIVER, WEST FORK	51202030701	CLAY	INW0371_T1001	VAN BUREN CREEK	E. COLI
WHITE RIVER, WEST FORK	51202030702	PUTNAM	INW0372_01	CROYS CREEK	IMPAIRED BIOTIC COMMUNITIES
WHITE RIVER, WEST FORK	51202030702	PUTNAM	INW0372_01	CROYS CREEK	E. COLI
WHITE RIVER, WEST FORK	51202030702	CLAY	INW0372_T1001	BILLY CREEK	E. COLI
WHITE RIVER, WEST FORK	51202030702	CLAY	INW0372_T1002	GUN CREEK	E. COLI
WHITE RIVER, WEST FORK	51202030702	CLAY	INW0372_T1003	WESLEY DRAIN - UNNAMED TRIBUTARY	E. COLI
WHITE RIVER, WEST FORK	51202030702	PUTNAM	INW0372_T1004	CHURCH CREEK - UNNAMED TRIBUTARY	E. COLI
WHITE RIVER, WEST FORK	51202030703	OWEN	INW0373_01	JORDAN CREEK	E. COLI
WHITE RIVER, WEST FORK	51202030703	CLAY	INW0373_02	JORDAN CREEK	E. COLI
WHITE RIVER, WEST FORK	51202030703	OWEN	INW0373_T1001	JORDAN CREEK, NORTH FORK	E. COLI
WHITE RIVER, WEST FORK	51202030703	OWEN	INW0373_T1003	JORDAN CREEK - UNNAMED TRIBUTARY	E. COLI
WHITE RIVER, WEST FORK	51202030704	CLAY	INW0374_01	EEL RIVER	E. COLI
WHITE RIVER, WEST FORK	51202030704	CLAY	INW0374_T1002	SLATE RUN	E. COLI
WHITE RIVER, WEST FORK	51202030704	CLAY	INW0374_T1003	AHLEMEYER BRANCH	E. COLI
WHITE RIVER, WEST FORK	51202030706	CLAY	INW0376_T1001	HOG CREEK	E. COLI
WHITE RIVER, WEST FORK	51202030706	CLAY	INW0376_T1001	HOG CREEK	IMPAIRED BIOTIC COMMUNITIES
WHITE RIVER, WEST FORK	51202030804	CLAY	INW0384_01	EEL RIVER - UNNAMED TRIBUTARY	IMPAIRED BIOTIC COMMUNITIES
WHITE RIVER, WEST FORK	51202030805	CLAY	INW0385_01	EEL RIVER	IMPAIRED BIOTIC COMMUNITIES
WHITE RIVER, WEST FORK	51202030811	GREENE	INW038B_01	EEL RIVER	NUTRIENTS
WHITE RIVER, EAST FORK	51202040102	HENRY	INW0412_01	BIG BLUE RIVER	IMPAIRED BIOTIC COMMUNITIES
WHITE RIVER, EAST FORK	51202040102	HENRY	INW0412_T1007	LICK BRANCH	E. COLI
WHITE RIVER, EAST FORK	51202040103	HENRY	INW0413_01	BIG BLUE RIVER	PCBS (FISH TISSUE)
WHITE RIVER, EAST FORK	51202040103	HENRY	INW0413_01	BIG BLUE RIVER	IMPAIRED BIOTIC COMMUNITIES
WHITE RIVER, EAST FORK	51202040106	HENRY	INW0416_01	BIG BLUE RIVER	IMPAIRED BIOTIC COMMUNITIES

WHITE RIVER, EAST FORK	51202040106	HENRY	INW0416_01	BIG BLUE RIVER	PCBS (FISH TISSUE)
WHITE RIVER, EAST FORK	51202040106	HENRY	INW0416_02	BIG BLUE RIVER	PCBS (FISH TISSUE)
WHITE RIVER, EAST FORK	51202040108	HENRY	INW0418_01	BIG BLUE RIVER	TOTAL MERCURY (FISH TISSUE)
WHITE RIVER, EAST FORK	51202040108	HENRY	INW0418_01	BIG BLUE RIVER	PCBS (FISH TISSUE)
WHITE RIVER, EAST FORK	51202040108	RUSH	INW0418_02	BIG BLUE RIVER	PCBS (FISH TISSUE)
WHITE RIVER, EAST FORK	51202040108	RUSH	INW0418_02	BIG BLUE RIVER	TOTAL MERCURY (FISH TISSUE)
WHITE RIVER, WEST FORK	51202040201	RUSH	INW0421_01	LITTLE BLUE RIVER	DISSOLVED OXYGEN
WHITE RIVER, WEST FORK	51202040203	RUSH	INW0423_01	LITTLE BLUE RIVER	IMPAIRED BIOTIC COMMUNITIES
WHITE RIVER, WEST FORK	51202040203	RUSH	INW0423_01	LITTLE BLUE RIVER	DISSOLVED OXYGEN
WHITE RIVER, EAST FORK	51202040205	SHELBY	INW0425_T1002	LITTLE BLUE RIVER - UNNAMED TRIBUTARY	E. COLI
WHITE RIVER, WEST FORK	51202040303	SHELBY	INW0433_01	BRANDYWINE CREEK	E. COLI
WHITE RIVER, EAST FORK	51202040304	SHELBY	INW0434_01	BRANDYWINE CREEK	E. COLI
WHITE RIVER, EAST FORK	51202040304	SHELBY	INW0434_T1003	CLARK DITCH	E. COLI
WHITE RIVER, EAST FORK	51202040401	HANCOCK	INW0441_01	SUGAR CREEK	DISSOLVED OXYGEN
WHITE RIVER, EAST FORK	51202040401	HANCOCK	INW0441_01	SUGAR CREEK	NUTRIENTS
WHITE RIVER, WEST FORK	51202040401	HENRY	INW0441_01	SUGAR CREEK	E. COLI
WHITE RIVER, WEST FORK	51202040401	HENRY	INW0441_T1001	HENDRICKS BROOK	E. COLI
WHITE RIVER, WEST FORK	51202040401	HENRY	INW0441_T1002	GRAIN CREEK	E. COLI
WHITE RIVER, WEST FORK	51202040401	HENRY	INW0441_T1003	PEE DEE DITCH	E. COLI
WHITE RIVER, WEST FORK	51202040402	HANCOCK	INW0442_01	SUGAR CREEK	IMPAIRED BIOTIC COMMUNITIES
WHITE RIVER, EAST FORK	51202040504	MARION	INW0454_01	BUCK CREEK	E. COLI
WHITE RIVER, WEST FORK	51202040504	MARION	INW0454_T1002	DOE CREEK	E. COLI
WHITE RIVER, EAST FORK	51202040504	MARION	INW0454_T1003	BIG RUN	E. COLI
WHITE RIVER, EAST FORK	51202040601	JOHNSON	INW0461_01	YOUNGS CREEK	E. COLI
WHITE RIVER, EAST FORK	51202040601	JOHNSON	INW0461_T1006	MOORES CREEK	E. COLI
WHITE RIVER, EAST FORK	51202040602	JOHNSON	INW0462_01	HURRICANE CREEK	E. COLI
WHITE RIVER, EAST FORK	51202040603	JOHNSON	INW0463_01	YOUNGS CREEK	E. COLI
WHITE RIVER, EAST FORK	51202040603	JOHNSON	INW0463_T1002	CANARY DITCH	E. COLI
WHITE RIVER, EAST FORK	51202040603	JOHNSON	INW0463_T1003	RAY CREEK	E. COLI
WHITE RIVER, EAST FORK	51202040604	JOHNSON	INW0464_01	YOUNGS CREEK	E. COLI
WHITE RIVER, EAST FORK	51202040604	JOHNSON	INW0464_02	YOUNGS CREEK	E. COLI
WHITE RIVER, EAST FORK	51202040701	SHELBY	INW0471_01	SNAIL CREEK	IMPAIRED BIOTIC

					COMMUNITIES
WHITE RIVER, WEST FORK	51202040701	SHELBY	INW0471_01	SNAIL CREEK	E. COLI
WHITE RIVER, WEST FORK	51202040701	JOHNSON	INW0471_T1001	SNODGRASS DITCH	E. COLI
WHITE RIVER, WEST FORK	51202040701	SHELBY	INW0471_T1002	SEXTON DITCH	DISSOLVED OXYGEN
WHITE RIVER, WEST FORK	51202040701	SHELBY	INW0471_T1002	SEXTON DITCH	E. COLI
WHITE RIVER, EAST FORK	51202040701	SHELBY	INW0471_T1004	DRY FORK	IMPAIRED BIOTIC COMMUNITIES
WHITE RIVER, EAST FORK	51202040702	JOHNSON	INW0472_T1001	LEATHERWOOD CREEK	DISSOLVED OXYGEN
WHITE RIVER, EAST FORK	51202040702	JOHNSON	INW0472_T1001	LEATHERWOOD CREEK	IMPAIRED BIOTIC COMMUNITIES
WHITE RIVER, EAST FORK	51202040702	JOHNSON	INW0472_T1001	LEATHERWOOD CREEK	E. COLI
WHITE RIVER, EAST FORK	51202040806	SHELBY	INW0486_02	BIG BLUE RIVER	PCBS (FISH TISSUE)
WHITE RIVER, EAST FORK	51202040807	SHELBY	INW0487_01	BIG BLUE RIVER	PCBS (FISH TISSUE)
WHITE RIVER, EAST FORK	5120204090010	JOHNSON	INW0491_01	EAST GRASSY CREEK	E. COLI
WHITE RIVER, EAST FORK	51202040903	BARTHOLOMEW	INW0493_01	DRIFTWOOD RIVER	E. COLI
WHITE RIVER, EAST FORK	5120204090030	JOHNSON	INW0493_T1050	BREWER DITCH	E. COLI
WHITE RIVER, EAST FORK	51202040904	BARTHOLOMEW	INW0494_01	DRIFTWOOD RIVER	E. COLI
WHITE RIVER, EAST FORK	5120204100060	BARTHOLOMEW	INW04A6_M1046	DRIFTWOOD RIVER (NORTH OF CR 400N)	E. COLI
WHITE RIVER, EAST FORK	51202050301	RUSH	INW0531_T1002	HODGE DITCH	NUTRIENTS
WHITE RIVER, EAST FORK	51202050301	RUSH	INW0531_T1002	HODGE DITCH	E. COLI
WHITE RIVER, EAST FORK	51202050301	RUSH	INW0531_T1002	HODGE DITCH	DISSOLVED OXYGEN
WHITE RIVER, EAST FORK	51202050402	RUSH	INW0542_02	FLATROCK RIVER	TOTAL MERCURY (FISH TISSUE)
WHITE RIVER, EAST FORK	51202050403	RUSH	INW0543_01	FLATROCK RIVER	TOTAL MERCURY (FISH TISSUE)
WHITE RIVER, EAST FORK	51202050404	RUSH	INW0544_01	FLATROCK RIVER	TOTAL MERCURY (FISH TISSUE)
WHITE RIVER, EAST FORK	5120205050020	SHELBY	INW0552_T1013	FLATROCK RIVER-WILLOW PARK	PCBS (FISH TISSUE)
WHITE RIVER, EAST FORK	51202060101	RUSH	INW0611_01	CLIFTY CREEK, NORTH BRANCH	E. COLI
WHITE RIVER, EAST FORK	51202060102	DECATUR	INW0612_01	CLIFTY CREEK, MIDDLE FORK	E. COLI
WHITE RIVER, EAST FORK	51202060102	DECATUR	INW0612_T1005	CLIFTY CREEK, SOUTH BRANCH	E. COLI
WHITE RIVER, EAST FORK	5120206010030	RUSH	INW0613_00	CLIFTY CREEK, NORTH FORK (HEADWATER)	E. COLI
WHITE RIVER, EAST FORK	51202060103	DECATUR	INW0613_03	CLIFTY CREEK	E. COLI
WHITE RIVER, EAST FORK	5120206010030	RUSH	INW0613_T1001	CLIFTY CREEK, NORTH FORK - UNNAMED TRIBUTARY	E. COLI
WHITE RIVER, EAST FORK	51202060104	DECATUR	INW0614_01	CLIFTY CREEK	E. COLI
WHITE RIVER, WEST FORK	51202060105	BARTHOLOMEW	INW0615_02	CLIFTY CREEK, FALL FORK	E. COLI
WHITE RIVER,	51202060105	BARTHOLOMEW	INW0615_03	CLIFTY CREEK, FALL FORK	E. COLI

WEST FORK					
WHITE RIVER, WEST FORK	51202060105	DECATUR	INW0615_T1002	CLIFTY CREEK, FALL FORK - UNNAMED TRIBUTARY	E. COLI
WHITE RIVER, WEST FORK	51202060105	DECATUR	INW0615_T1003	CLIFTY CREEK, FALL FORK - UNNAMED TRIBUTARY	E. COLI
WHITE RIVER, WEST FORK	51202060105	DECATUR	INW0615_T1004	CLIFTY CREEK, FALL FORK - UNNAMED TRIBUTARY	E. COLI
WHITE RIVER, WEST FORK	51202060105	DECATUR	INW0615_T1005	CLIFTY CREEK, MIDDLE FORK	E. COLI
WHITE RIVER, WEST FORK	51202060105	BARTHOLOMEW	INW0615_T1006	CLIFTY CREEK, MIDDLE FORK	E. COLI
WHITE RIVER, WEST FORK	51202060105	DECATUR	INW0615_T1006A	CLIFTY CREEK, MIDDLE FORK - UNNAMED TRIBUTARY	E. COLI
WHITE RIVER, EAST FORK	51202060107	BARTHOLOMEW	INW0617_01	CLIFTY CREEK	E. COLI
WHITE RIVER, EAST FORK	5120206010130	BARTHOLOMEW	INW061D_01	DUCK CREEK (DOWNSTREAM OF SHAEFER LAKE)	E. COLI
WHITE RIVER, EAST FORK	5120206010140	BARTHOLOMEW	INW061E_00	CLIFTY CREEK	E. COLI
WHITE RIVER, EAST FORK	5120206010150	BARTHOLOMEW	INW061F_00	SLOAN BRANCH CLIFTY CREEK	E. COLI
WHITE RIVER, EAST FORK	51202060205	BARTHOLOMEW	INW0625_01	WHITE RIVER	PCBS (FISH TISSUE)
WHITE RIVER, EAST FORK	51202060205	BARTHOLOMEW	INW0625_01	WHITE RIVER	E. COLI
WHITE RIVER, EAST FORK	51202060301	DECATUR	INW0631_01	SAND CREEK	E. COLI
WHITE RIVER, WEST FORK	51202060302	DECATUR	INW0632_01	MUDDY FORK SAND CREEK	E. COLI
WHITE RIVER, WEST FORK	51202060302	DECATUR	INW0632_02	MUDDY FORK SAND CREEK	IMPAIRED BIOTIC COMMUNITIES
WHITE RIVER, WEST FORK	51202060302	DECATUR	INW0632_02	MUDDY FORK SAND CREEK	E. COLI
WHITE RIVER, WEST FORK	51202060302	DECATUR	INW0632_T1004	MUDDY FORK SAND CREEK - UNNAMED TRIBUTARY	E. COLI
WHITE RIVER, EAST FORK	51202060303	DECATUR	INW0633_02	COBBS FORK	DISSOLVED OXYGEN
WHITE RIVER, EAST FORK	5120206030030	DECATUR	INW0633_T1006	MUDDY FORK (DOWNSTREAM OF GREENSBURG CITY PARK LAKE)	E. COLI
WHITE RIVER, WEST FORK	51202060304	DECATUR	INW0634_01	SAND CREEK	IMPAIRED BIOTIC COMMUNITIES
WHITE RIVER, WEST FORK	51202060304	DECATUR	INW0634_01	SAND CREEK	E. COLI
WHITE RIVER, EAST FORK	5120206030040	DECATUR	INW0634_T1004	SAND CREEK-GAYNORSVILLE	E. COLI
WHITE RIVER, WEST FORK	51202060304	DECATUR	INW0634_T1006	SAND CREEK - UNNAMED TRIBUTARY	E. COLI
WHITE RIVER, WEST FORK	51202060304	DECATUR	INW0634_T1007	LOST FORK	E. COLI
WHITE RIVER, EAST FORK	51202060305	DECATUR	INW0635_01	SAND CREEK	E. COLI
WHITE RIVER, EAST FORK	51202060308	DECATUR	INW0638_01	WYALOOSING CREEK	IMPAIRED BIOTIC COMMUNITIES
WHITE RIVER, EAST FORK	51202060310	BARTHOLOMEW	INW063A_02	SAND CREEK	E. COLI
WHITE RIVER, EAST FORK	51202060401	BARTHOLOMEW	INW0641_01	WHITE CREEK, EAST FORK	IMPAIRED BIOTIC COMMUNITIES
WHITE RIVER, EAST FORK	51202060401	BARTHOLOMEW	INW0641_02	WHITE CREEK, EAST FORK	IMPAIRED BIOTIC COMMUNITIES

WHITE RIVER, EAST FORK	51202060401	BARTHOLOMEW	INW0641_T1002	WHITE CREEK, EAST FORK - UNNAMED TRIBUTARY	IMPAIRED BIOTIC COMMUNITIES
WHITE RIVER, EAST FORK	5120206040030	JACKSON	INW0643_M1016	EAST FORK WHITE RIVER	PCBS (FISH TISSUE)
WHITE RIVER, EAST FORK	5120206040030	JACKSON	INW0643_M1016	EAST FORK WHITE RIVER	E. COLI
WHITE RIVER, WEST FORK	51202060404	JACKSON	INW0644_02	WHITE CREEK	IMPAIRED BIOTIC COMMUNITIES
WHITE RIVER, WEST FORK	51202060404	JACKSON	INW0644_02	WHITE CREEK	E. COLI
WHITE RIVER, EAST FORK	51202060405	JACKSON	INW0645_T1003	SPRAY CREEK	E. COLI
WHITE RIVER, EAST FORK	51202060501	JACKSON	INW0651_01	WHITE RIVER, EAST FORK	E. COLI
WHITE RIVER, EAST FORK	51202060501	JACKSON	INW0651_01	WHITE RIVER, EAST FORK	PCBS (FISH TISSUE)
WHITE RIVER, WEST FORK	51202060502	JACKSON	INW0652_01	WHITE RIVER, EAST FORK	E. COLI
WHITE RIVER, EAST FORK	51202060503	JACKSON	INW0653_01	WHITE RIVER, EAST FORK	PCBS (FISH TISSUE)
WHITE RIVER, EAST FORK	51202060503	JACKSON	INW0653_01	WHITE RIVER, EAST FORK	E. COLI
WHITE RIVER, EAST FORK	5120206050070	JACKSON	INW0657_00	WHITE CREEK	E. COLI
WHITE RIVER, EAST FORK	5120206050070	JACKSON	INW0657_T1024	WHITE CREEK-UNNAMED TRIBUTARY	E. COLI
WHITE RIVER, EAST FORK	5120206050070	JACKSON	INW0657_T1024	UNNAMED TRIBUTARY	CHLORIDE
WHITE RIVER, EAST FORK	5120206050070	JACKSON	INW0657_T1024	WHITE CREEK-UNNAMED TRIBUTARY	DISSOLVED OXYGEN
WHITE RIVER, EAST FORK	51202060601	JACKSON	INW0661_01	WHITE RIVER, EAST FORK	E. COLI
WHITE RIVER, EAST FORK	51202060601	JACKSON	INW0661_01	WHITE RIVER, EAST FORK	PCBS (FISH TISSUE)
WHITE RIVER, EAST FORK	51202060602	JACKSON	INW0662_01	WHITE RIVER, EAST FORK	PCBS (FISH TISSUE)
WHITE RIVER, EAST FORK	51202060602	JACKSON	INW0662_01	WHITE RIVER, EAST FORK	E. COLI
WHITE RIVER, EAST FORK	51202060603	JACKSON	INW0663_01	WHITE RIVER, EAST FORK	PCBS (FISH TISSUE)
WHITE RIVER, EAST FORK	5120206060040	JACKSON	INW0664_M1020	EAST FORK WHITE RIVER	E. COLI
WHITE RIVER, EAST FORK	5120206060040	JACKSON	INW0664_M1020	EAST FORK WHITE RIVER	PCBS (FISH TISSUE)
WHITE RIVER, EAST FORK	5120206030030	DECATUR	INW06P1030_00	GREENSBURG RESERVOIR	PCBS (FISH TISSUE)
WHITE RIVER, EAST FORK	51202070101	RIPLEY	INW0711_01	BIG CREEK	IMPAIRED BIOTIC COMMUNITIES
WHITE RIVER, EAST FORK	51202070101	RIPLEY	INW0711_02	BIG CREEK	IMPAIRED BIOTIC COMMUNITIES
WHITE RIVER, EAST FORK	51202070101	RIPLEY	INW0711_T1002	BIG CREEK - UNNAMED TRIBUTARY	IMPAIRED BIOTIC COMMUNITIES
WHITE RIVER, EAST FORK	51202070102	JEFFERSON	INW0712_01	BIG CREEK	IMPAIRED BIOTIC COMMUNITIES
WHITE RIVER, EAST FORK	51202070102	RIPLEY	INW0712_T1001	BIG CREEK - UNNAMED TRIBUTARY	IMPAIRED BIOTIC COMMUNITIES
WHITE RIVER, EAST FORK	51202070102	JEFFERSON	INW0712_T1002	BIG CREEK - UNNAMED TRIBUTARY	IMPAIRED BIOTIC COMMUNITIES
WHITE RIVER, EAST FORK	51202070102	JEFFERSON	INW0712_T1003	MARBLE CREEK	IMPAIRED BIOTIC COMMUNITIES

WHITE RIVER, EAST FORK	51202070103	JEFFERSON	INW0713_01	MIDDLE FORK CREEK	E. COLI
WHITE RIVER, EAST FORK	51202070103	JEFFERSON	INW0713_01	MIDDLE FORK CREEK	IMPAIRED BIOTIC COMMUNITIES
WHITE RIVER, EAST FORK	51202070103	JEFFERSON	INW0713_T1002	MIDDLE FORK CREEK - UNNAMED TRIBUTARY	IMPAIRED BIOTIC COMMUNITIES
WHITE RIVER, EAST FORK	51202070103	JEFFERSON	INW0713_T1002	MIDDLE FORK CREEK - UNNAMED TRIBUTARY	E. COLI
WHITE RIVER, EAST FORK	51202070103	JEFFERSON	INW0713_T1003	TURKEY BRANCH	E. COLI
WHITE RIVER, EAST FORK	51202070103	JEFFERSON	INW0713_T1003	TURKEY BRANCH	IMPAIRED BIOTIC COMMUNITIES
WHITE RIVER, EAST FORK	51202070104	JEFFERSON	INW0714_01	BIG CREEK	IMPAIRED BIOTIC COMMUNITIES
WHITE RIVER, EAST FORK	51202070105	JEFFERSON	INW0715_02	BIG CREEK	E. COLI
WHITE RIVER, EAST FORK	51202070105	JEFFERSON	INW0715_T1002	HARBERTS CREEK	IMPAIRED BIOTIC COMMUNITIES
WHITE RIVER, EAST FORK	51202070201	RIPLEY	INW0721_01	GRAHAM CREEK	DISSOLVED OXYGEN
WHITE RIVER, EAST FORK	51202070201	RIPLEY	INW0721_01	GRAHAM CREEK	NUTRIENTS
WHITE RIVER, EAST FORK	51202070201	RIPLEY	INW0721_T1001	GRAHAM CREEK, NORTH FORK	DISSOLVED OXYGEN
WHITE RIVER, EAST FORK	51202070202	RIPLEY	INW0722_01	LITTLE GRAHAM CREEK	PH
WHITE RIVER, EAST FORK	51202070202	RIPLEY	INW0722_01	LITTLE GRAHAM CREEK	DISSOLVED OXYGEN
WHITE RIVER, EAST FORK	51202070202	RIPLEY	INW0722_01	LITTLE GRAHAM CREEK	IMPAIRED BIOTIC COMMUNITIES
WHITE RIVER, EAST FORK	51202070202	RIPLEY	INW0722_01	LITTLE GRAHAM CREEK	NUTRIENTS
WHITE RIVER, EAST FORK	51202070202	JENNINGS	INW0722_02	LITTLE GRAHAM CREEK	IMPAIRED BIOTIC COMMUNITIES
WHITE RIVER, EAST FORK	51202070202	JENNINGS	INW0722_02	LITTLE GRAHAM CREEK	PH
WHITE RIVER, EAST FORK	51202070202	JENNINGS	INW0722_02	LITTLE GRAHAM CREEK	NUTRIENTS
WHITE RIVER, WEST FORK	51202070202	JENNINGS	INW0722_02	LITTLE GRAHAM CREEK	E. COLI
WHITE RIVER, EAST FORK	51202070202	JENNINGS	INW0722_02	LITTLE GRAHAM CREEK	DISSOLVED OXYGEN
WHITE RIVER, EAST FORK	51202070203	RIPLEY	INW0723_01	GRAHAM CREEK	DISSOLVED OXYGEN
WHITE RIVER, EAST FORK	51202070203	RIPLEY	INW0723_T1001	HUNGRY HOLLOW	DISSOLVED OXYGEN
WHITE RIVER, EAST FORK	51202070203	JENNINGS	INW0723_T1002	RUSH BRANCH	DISSOLVED OXYGEN
WHITE RIVER, WEST FORK	51202070204	JENNINGS	INW0724_02	GRAHAM CREEK	E. COLI
WHITE RIVER, EAST FORK	51202070301	RIPLEY	INW0731_01	OTTER CREEK	PH
WHITE RIVER, EAST FORK	51202070301	RIPLEY	INW0731_01	OTTER CREEK	NUTRIENTS
WHITE RIVER, EAST FORK	51202070301	RIPLEY	INW0731_01	OTTER CREEK	DISSOLVED OXYGEN
WHITE RIVER, EAST FORK	51202070301	RIPLEY	INW0731_01	OTTER CREEK	IMPAIRED BIOTIC COMMUNITIES
WHITE RIVER, EAST FORK	51202070301	RIPLEY	INW0731_T1001	LONG BRANCH	IMPAIRED BIOTIC COMMUNITIES

WHITE RIVER, EAST FORK	51202070301	RIPLEY	INW0731_T1001	LONG BRANCH	DISSOLVED OXYGEN
WHITE RIVER, EAST FORK	51202070301	RIPLEY	INW0731_T1001	LONG BRANCH	PH
WHITE RIVER, EAST FORK	51202070301	RIPLEY	INW0731_T1001	LONG BRANCH	NUTRIENTS
WHITE RIVER, EAST FORK	51202070301	RIPLEY	INW0731_T1002	LITTLE OTTER CREEK	PH
WHITE RIVER, EAST FORK	51202070301	RIPLEY	INW0731_T1002	LITTLE OTTER CREEK	IMPAIRED BIOTIC COMMUNITIES
WHITE RIVER, EAST FORK	51202070301	RIPLEY	INW0731_T1002	LITTLE OTTER CREEK	DISSOLVED OXYGEN
WHITE RIVER, EAST FORK	51202070302	RIPLEY	INW0732_01	OTTER CREEK	DISSOLVED OXYGEN
WHITE RIVER, EAST FORK	51202070302	RIPLEY	INW0732_01	OTTER CREEK	IMPAIRED BIOTIC COMMUNITIES
WHITE RIVER, EAST FORK	51202070302	JENNINGS	INW0732_02	OTTER CREEK	IMPAIRED BIOTIC COMMUNITIES
WHITE RIVER, EAST FORK	51202070302	JENNINGS	INW0732_02	OTTER CREEK	DISSOLVED OXYGEN
WHITE RIVER, EAST FORK	51202070302	RIPLEY	INW0732_T1001	FALLING TIMBER BRANCH	DISSOLVED OXYGEN
WHITE RIVER, EAST FORK	51202070302	RIPLEY	INW0732_T1001	FALLING TIMBER BRANCH	IMPAIRED BIOTIC COMMUNITIES
WHITE RIVER, EAST FORK	51202070303	JENNINGS	INW0733_01	OTTER CREEK	IMPAIRED BIOTIC COMMUNITIES
WHITE RIVER, EAST FORK	51202070303	JENNINGS	INW0733_T1005	CROOKED CREEK	IMPAIRED BIOTIC COMMUNITIES
WHITE RIVER, EAST FORK	51202070303	JENNINGS	INW0733_T1006	CROOKED CREEK - UNNAMED TRIBUTARY	IMPAIRED BIOTIC COMMUNITIES
WHITE RIVER, EAST FORK	51202070303	JENNINGS	INW0733_T1007	GOOSE RUN	IMPAIRED BIOTIC COMMUNITIES
WHITE RIVER, EAST FORK	51202070401	DECATUR	INW0741_01	VERNON FORK MUSCATATUCK RIVER	NUTRIENTS
WHITE RIVER, EAST FORK	51202070401	DECATUR	INW0741_01	VERNON FORK MUSCATATUCK RIVER	PH
WHITE RIVER, EAST FORK	51202070401	DECATUR	INW0741_01	VERNON FORK MUSCATATUCK RIVER	IMPAIRED BIOTIC COMMUNITIES
WHITE RIVER, EAST FORK	51202070401	DECATUR	INW0741_01	VERNON FORK MUSCATATUCK RIVER	DISSOLVED OXYGEN
WHITE RIVER, EAST FORK	51202070401	DECATUR	INW0741_02	VERNON FORK MUSCATATUCK RIVER	NUTRIENTS
WHITE RIVER, EAST FORK	51202070401	DECATUR	INW0741_02	VERNON FORK MUSCATATUCK RIVER	PH
WHITE RIVER, EAST FORK	51202070403	JENNINGS	INW0743_T1002	BRUSH CREEK	NUTRIENTS
WHITE RIVER, EAST FORK	51202070404	JENNINGS	INW0744_01	VERNON FORK MUSCATATUCK RIVER	IMPAIRED BIOTIC COMMUNITIES
WHITE RIVER, EAST FORK	51202070404	JENNINGS	INW0744_01	VERNON FORK MUSCATATUCK RIVER	NUTRIENTS
WHITE RIVER, EAST FORK	51202070404	JENNINGS	INW0744_T1002	LONG BRANCH	IMPAIRED BIOTIC COMMUNITIES
WHITE RIVER, EAST FORK	51202070404	JENNINGS	INW0744_T1002	LONG BRANCH	NUTRIENTS
WHITE RIVER, EAST FORK	51202070505	SCOTT	INW0755_02	STUCKER FORK	AMMONIA
WHITE RIVER, EAST FORK	51202070505	SCOTT	INW0755_02	STUCKER FORK	DISSOLVED OXYGEN

WHITE RIVER, EAST FORK	51202070505	SCOTT	INW0755_02	STUCKER FORK	IMPAIRED BIOTIC COMMUNITIES
WHITE RIVER, EAST FORK	51202070601	JEFFERSON	INW0761_01	LITTLE CREEK	E. COLI
WHITE RIVER, EAST FORK	51202070603	JEFFERSON	INW0763_01	BIG CREEK	E. COLI
WHITE RIVER, EAST FORK	51202070603	JEFFERSON	INW0763_T1001	WALTON CREEK	E. COLI
WHITE RIVER, WEST FORK	51202070605	JEFFERSON	INW0765_01	MUSCATATUCK RIVER	E. COLI
WHITE RIVER, WEST FORK	51202070605	SCOTT	INW0765_02	MUSCATATUCK RIVER	E. COLI
WHITE RIVER, EAST FORK	51202070606	JACKSON	INW0766_01	MUSCATATUCK RIVER	DISSOLVED OXYGEN
WHITE RIVER, EAST FORK	51202070606	SCOTT	INW0766_T1003	MUSCATATUCK RIVER - UNNAMED TRIBUTARY	E. COLI
WHITE RIVER, EAST FORK	51202070606	JACKSON	INW0766_T1004	DENS FORD DITCH	E. COLI
WHITE RIVER, WEST FORK	51202070701	JENNINGS	INW0771_01	VERNON FORK MUSCATATUCK RIVER	E. COLI
WHITE RIVER, EAST FORK	51202070701	JENNINGS	INW0771_01	VERNON FORK MUSCATATUCK RIVER	TOTAL MERCURY (FISH TISSUE)
WHITE RIVER, EAST FORK	51202070702	JENNINGS	INW0772_01	SIXMILE CREEK	IMPAIRED BIOTIC COMMUNITIES
WHITE RIVER, EAST FORK	51202070702	JENNINGS	INW0772_01A	SIXMILE CREEK	DISSOLVED OXYGEN
WHITE RIVER, EAST FORK	51202070702	JENNINGS	INW0772_01A	SIXMILE CREEK	IMPAIRED BIOTIC COMMUNITIES
WHITE RIVER, EAST FORK	51202070703	JENNINGS	INW0773_01	STORM CREEK	DISSOLVED OXYGEN
WHITE RIVER, EAST FORK	51202070703	JENNINGS	INW0773_01	STORM CREEK	IMPAIRED BIOTIC COMMUNITIES
WHITE RIVER, EAST FORK	51202070703	JACKSON	INW0773_02	STORM CREEK	IMPAIRED BIOTIC COMMUNITIES
WHITE RIVER, EAST FORK	51202070703	JACKSON	INW0773_02	STORM CREEK	DISSOLVED OXYGEN
WHITE RIVER, EAST FORK	51202070703	JENNINGS	INW0773_T1002	STORM CREEK - UNNAMED TRIBUTARY	IMPAIRED BIOTIC COMMUNITIES
WHITE RIVER, EAST FORK	51202070703	JENNINGS	INW0773_T1002	STORM CREEK - UNNAMED TRIBUTARY	DISSOLVED OXYGEN
WHITE RIVER, EAST FORK	51202070703	JACKSON	INW0773_T1004	STORM CREEK - UNNAMED TRIBUTARY	IMPAIRED BIOTIC COMMUNITIES
WHITE RIVER, EAST FORK	51202070703	JACKSON	INW0773_T1004	STORM CREEK - UNNAMED TRIBUTARY	DISSOLVED OXYGEN
WHITE RIVER, EAST FORK	51202070703	JENNINGS	INW0773_T1004A	STORM CREEK - UNNAMED TRIBUTARY	IMPAIRED BIOTIC COMMUNITIES
WHITE RIVER, EAST FORK	51202070703	JENNINGS	INW0773_T1004A	STORM CREEK - UNNAMED TRIBUTARY	DISSOLVED OXYGEN
WHITE RIVER, EAST FORK	51202070704	JENNINGS	INW0774_01	MUTTON CREEK	E. COLI
WHITE RIVER, EAST FORK	51202070704	JACKSON	INW0774_02	MUTTON CREEK	DISSOLVED OXYGEN
WHITE RIVER, EAST FORK	51202070704	JACKSON	INW0774_02	MUTTON CREEK	IMPAIRED BIOTIC COMMUNITIES
WHITE RIVER, EAST FORK	51202070704	JACKSON	INW0774_03	MUTTON CREEK	IMPAIRED BIOTIC COMMUNITIES
WHITE RIVER, WEST FORK	51202070704	JACKSON	INW0774_03	MUTTON CREEK	E. COLI

WHITE RIVER, EAST FORK	51202070704	JACKSON	INW0774_T1003	MUTTON CREEK - UNNAMED TRIBUTARY	DISSOLVED OXYGEN
WHITE RIVER, EAST FORK	51202070704	JACKSON	INW0774_T1003	MUTTON CREEK - UNNAMED TRIBUTARY	IMPAIRED BIOTIC COMMUNITIES
WHITE RIVER, EAST FORK	51202070704	JACKSON	INW0774_T1005	SANDY BRANCH	IMPAIRED BIOTIC COMMUNITIES
WHITE RIVER, EAST FORK	51202070704	JACKSON	INW0774_T1006	LUTHER MCDONALD DITCH	IMPAIRED BIOTIC COMMUNITIES
WHITE RIVER, EAST FORK	51202070705	JENNINGS	INW0775_01	VERNON FORK MUSCATATUCK RIVER	DISSOLVED OXYGEN
WHITE RIVER, EAST FORK	51202070705	JENNINGS	INW0775_01	VERNON FORK MUSCATATUCK RIVER	TOTAL MERCURY (FISH TISSUE)
WHITE RIVER, EAST FORK	51202070705	JENNINGS	INW0775_T1001	POLLY BRANCH	DISSOLVED OXYGEN
WHITE RIVER, EAST FORK	51202070705	JENNINGS	INW0775_T1001	POLLY BRANCH	TOTAL MERCURY (FISH TISSUE)
WHITE RIVER, EAST FORK	51202070705	JENNINGS	INW0775_T1003	TEA CREEK	DISSOLVED OXYGEN
WHITE RIVER, EAST FORK	51202070705	JENNINGS	INW0775_T1003	TEA CREEK	E. COLI
WHITE RIVER, EAST FORK	51202070705	JENNINGS	INW0775_T1003	TEA CREEK	IMPAIRED BIOTIC COMMUNITIES
WHITE RIVER, WEST FORK	51202070706	JACKSON	INW0776_01	VERNON FORK MUSCATATUCK RIVER	DISSOLVED OXYGEN
WHITE RIVER, EAST FORK	51202070802	WASHINGTON	INW0782_01	ELK CREEK	E. COLI
WHITE RIVER, WEST FORK	51202070803	SCOTT	INW0783_01	HONEY RUN	E. COLI
WHITE RIVER, WEST FORK	51202070803	SCOTT	INW0783_01	HONEY RUN	DISSOLVED OXYGEN
WHITE RIVER, WEST FORK	51202070803	SCOTT	INW0783_01	HONEY RUN	IMPAIRED BIOTIC COMMUNITIES
WHITE RIVER, WEST FORK	51202070803	WASHINGTON	INW0783_04	THOMAS DITCH	E. COLI
WHITE RIVER, WEST FORK	51202070803	WASHINGTON	INW0783_04	THOMAS DITCH	IMPAIRED BIOTIC COMMUNITIES
WHITE RIVER, WEST FORK	51202070803	WASHINGTON	INW0783_04	THOMAS DITCH	DISSOLVED OXYGEN
WHITE RIVER, EAST FORK	51202070902	WASHINGTON	INW0792_01	MUSCATATUCK RIVER	E. COLI
WHITE RIVER, EAST FORK	51202070902	JACKSON	INW0792_01	MUSCATATUCK RIVER	TOTAL MERCURY (FISH TISSUE)
WHITE RIVER, EAST FORK	51202070902	JACKSON	INW0792_02	SMART DITCH	E. COLI
WHITE RIVER, EAST FORK	51202070902	JACKSON	INW0792_02	SMART DITCH	DISSOLVED OXYGEN
WHITE RIVER, EAST FORK	51202070902	JACKSON	INW0792_02	SMART DITCH	IMPAIRED BIOTIC COMMUNITIES
WHITE RIVER, EAST FORK	51202070902	WASHINGTON	INW0792_03	MUSCATATUCK RIVER	DISSOLVED OXYGEN
WHITE RIVER, EAST FORK	51202070902	WASHINGTON	INW0792_03	MUSCATATUCK RIVER	E. COLI
WHITE RIVER, EAST FORK	51202070902	WASHINGTON	INW0792_03	MUSCATATUCK RIVER	TOTAL MERCURY (FISH TISSUE)
WHITE RIVER, EAST FORK	51202070904	WASHINGTON	INW0794_01	DELANEY CREEK	E. COLI
WHITE RIVER, EAST FORK	51202070904	WASHINGTON	INW0794_02	DELANEY CREEK	E. COLI

WHITE RIVER, EAST FORK	51202070904	WASHINGTON	INW0794_T1001	WINSLOW HOLLOW	E. COLI
WHITE RIVER, EAST FORK	51202070904	WASHINGTON	INW0794_T1002	SPURGEON HOLLOW	E. COLI
WHITE RIVER, EAST FORK	51202070904	WASHINGTON	INW0794_T1003	CLAY HILL HOLLOW	E. COLI
WHITE RIVER, EAST FORK	51202070904	WASHINGTON	INW0794_T1004	CLAY HILL HOLLOW	E. COLI
WHITE RIVER, EAST FORK	51202070904	WASHINGTON	INW0794_T1008	DUNCAN BRANCH	E. COLI
WHITE RIVER, EAST FORK	51202070905	JACKSON	INW0795_01	MUSCATATUCK RIVER	IMPAIRED BIOTIC COMMUNITIES
WHITE RIVER, EAST FORK	51202070905	JACKSON	INW0795_01	MUSCATATUCK RIVER	TOTAL MERCURY (FISH TISSUE)
WHITE RIVER, EAST FORK	51202070905	JACKSON	INW0795_01	MUSCATATUCK RIVER	DISSOLVED OXYGEN
WHITE RIVER, EAST FORK	51202070905	WASHINGTON	INW0795_02	MUSCATATUCK RIVER	TOTAL MERCURY (FISH TISSUE)
WHITE RIVER, EAST FORK	51202070905	WASHINGTON	INW0795_02	MUSCATATUCK RIVER	PCBS (FISH TISSUE)
WHITE RIVER, EAST FORK	51202070905	WASHINGTON	INW0795_02	MUSCATATUCK RIVER	DISSOLVED OXYGEN
WHITE RIVER, EAST FORK	51202070905	WASHINGTON	INW0795_02	MUSCATATUCK RIVER	IMPAIRED BIOTIC COMMUNITIES
WHITE RIVER, EAST FORK	5120207030050	SCOTT	INW07P1040_00	HARDY LAKE	PCBS (FISH TISSUE)
WHITE RIVER, WEST FORK	51202080101	WASHINGTON	INW0811_02	RUSH CREEK	DISSOLVED OXYGEN
WHITE RIVER, WEST FORK	51202080101	WASHINGTON	INW0811_02	RUSH CREEK	E. COLI
WHITE RIVER, EAST FORK	51202080102	WASHINGTON	INW0812_01	BUFFALO CREEK	E. COLI
WHITE RIVER, EAST FORK	51202080102	WASHINGTON	INW0812_T1002	BUFFALO CREEK	E. COLI
WHITE RIVER, EAST FORK	51202080103	WASHINGTON	INW0813_02	TWIN CREEK	E. COLI
WHITE RIVER, EAST FORK	51202080104	JACKSON	INW0814_01	EAST FORK WHITE RIVER	PCBS (FISH TISSUE)
WHITE RIVER, EAST FORK	51202080203	LAWRENCE	INW0821_T1004	CRAWFORD CREEK	DISSOLVED OXYGEN
WHITE RIVER, EAST FORK	51202080202	LAWRENCE	INW0822_01	GUTHRIE CREEK	IMPAIRED BIOTIC COMMUNITIES
WHITE RIVER, EAST FORK	51202080202	JACKSON	INW0822_T1001	CLEAR SPRING CREEK	IMPAIRED BIOTIC COMMUNITIES
WHITE RIVER, EAST FORK	51202080202	JACKSON	INW0822_T1002	DRY CREEK	IMPAIRED BIOTIC COMMUNITIES
WHITE RIVER, EAST FORK	51202080203	LAWRENCE	INW0823_01	GUTHRIE CREEK	E. COLI
WHITE RIVER, EAST FORK	51202080203	LAWRENCE	INW0823_01	GUTHRIE CREEK	DISSOLVED OXYGEN
WHITE RIVER, EAST FORK	51202080203	LAWRENCE	INW0823_02	GUTHRIE CREEK	E. COLI
WHITE RIVER, EAST FORK	51202080203	LAWRENCE	INW0823_T1003A	CRAWFORD CREEK	DISSOLVED OXYGEN
WHITE RIVER, EAST FORK	51202080302	WASHINGTON	INW0832_01	EAST FORK WHITE RIVER	PCBS (FISH TISSUE)
WHITE RIVER, EAST FORK	51202080302	LAWRENCE	INW0832_02	EAST FORK WHITE RIVER	PCBS (FISH TISSUE)
WHITE RIVER, EAST FORK	51202080302	WASHINGTON	INW0832_T1002	CLIFTY CREEK	E. COLI
WHITE RIVER,	51202080302	WASHINGTON	INW0832_T1002	CLIFTY CREEK	PCBS (FISH

EAST FORK					TISSUE)
WHITE RIVER, EAST FORK	51202080304	LAWRENCE	INW0834_01	EAST FORK WHITE RIVER	PCBS (FISH TISSUE)
WHITE RIVER, EAST FORK	51202080304	LAWRENCE	INW0834_02	EAST FORK WHITE RIVER	PCBS (FISH TISSUE)
WHITE RIVER, WEST FORK	51202080402	JACKSON	INW0842_01	LITTLE SALT CREEK	E. COLI
WHITE RIVER, WEST FORK	51202080402	JACKSON	INW0842_02	LITTLE SALT CREEK	E. COLI
WHITE RIVER, WEST FORK	51202080404	BROWN	INW0844_01	SOUTH FORK SALT CREEK	DISSOLVED OXYGEN
WHITE RIVER, WEST FORK	51202080404	BROWN	INW0844_01	SOUTH FORK SALT CREEK	IMPAIRED BIOTIC COMMUNITIES
WHITE RIVER, EAST FORK	51202080701	BROWN	INW0871_T1004A	CROOKED CREEK	E. COLI
WHITE RIVER, EAST FORK	51202080802	MONROE	INW0882_01	CLEAR CREEK	PCBS (FISH TISSUE)
WHITE RIVER, EAST FORK	51202080803	MONROE	INW0883_01	CLEAR CREEK	E. COLI
WHITE RIVER, EAST FORK	51202080803	MONROE	INW0883_01	CLEAR CREEK	PCBS (FISH TISSUE)
WHITE RIVER, EAST FORK	51202080803	MONROE	INW0883_02	CLEAR CREEK	E. COLI
WHITE RIVER, EAST FORK	51202080803	MONROE	INW0883_02	CLEAR CREEK	PCBS (FISH TISSUE)
WHITE RIVER, EAST FORK	51202080804	LAWRENCE	INW0884_T1002	HENDERSON CREEK	IMPAIRED BIOTIC COMMUNITIES
WHITE RIVER, EAST FORK	51202080806	MONROE	INW0886_01	SALT CREEK	TOTAL MERCURY (FISH TISSUE)
WHITE RIVER, EAST FORK	51202080806	LAWRENCE	INW0886_02	SALT CREEK	TOTAL MERCURY (FISH TISSUE)
WHITE RIVER, EAST FORK	51202080806	LAWRENCE	INW0886_02	SALT CREEK	PCBS (FISH TISSUE)
WHITE RIVER, EAST FORK	51202080806	LAWRENCE	INW0886_03	SALT CREEK	PCBS (FISH TISSUE)
WHITE RIVER, EAST FORK	51202080806	LAWRENCE	INW0886_03	SALT CREEK	TOTAL MERCURY (FISH TISSUE)
WHITE RIVER, EAST FORK	51202080806	LAWRENCE	INW0886_04	SALT CREEK	PCBS (FISH TISSUE)
WHITE RIVER, EAST FORK	51202080806	LAWRENCE	INW0886_04	SALT CREEK	TOTAL MERCURY (FISH TISSUE)
WHITE RIVER, EAST FORK	51202080806	LAWRENCE	INW0886_T1004	WOLF CREEK	IMPAIRED BIOTIC COMMUNITIES
WHITE RIVER, EAST FORK	51202080806	LAWRENCE	INW0886_T1007	PLEASANT RUN	PCBS (FISH TISSUE)
WHITE RIVER, EAST FORK	51202080806	LAWRENCE	INW0886_T1007	PLEASANT RUN	IMPAIRED BIOTIC COMMUNITIES
WHITE RIVER, EAST FORK	51202080807	LAWRENCE	INW0887_01	SALT CREEK	PCBS (FISH TISSUE)
WHITE RIVER, EAST FORK	51202080807	LAWRENCE	INW0887_01	SALT CREEK	TOTAL MERCURY (FISH TISSUE)
WHITE RIVER, WEST FORK	51202080902	LAWRENCE	INW0892_01	INDIAN CREEK	E. COLI
WHITE RIVER, WEST FORK	51202080902	LAWRENCE	INW0892_T1002	MITCHELL BRANCH	E. COLI
WHITE RIVER, WEST FORK	51202080903	LAWRENCE	INW0893_T1004	SPRING CREEK	E. COLI
WHITE RIVER, EAST FORK	51202080906	MARTIN	INW0896_01	INDIAN CREEK	TOTAL MERCURY (FISH TISSUE)

WHITE RIVER, EAST FORK	51202080906	MARTIN	INW0896_02	INDIAN CREEK	TOTAL MERCURY (FISH TISSUE)
WHITE RIVER, EAST FORK	51202081001	LAWRENCE	INW08A1_01	LEATHERWOOD CREEK	E. COLI
WHITE RIVER, EAST FORK	51202081001	LAWRENCE	INW08A1_02	SOUTH FORK LEATHERWOOD CREEK	E. COLI
WHITE RIVER, EAST FORK	51202081002	LAWRENCE	INW08A2_01	EAST FORK WHITE RIVER	PCBS (FISH TISSUE)
WHITE RIVER, EAST FORK	51202081003	LAWRENCE	INW08A3_01	EAST FORK WHITE RIVER	PCBS (FISH TISSUE)
WHITE RIVER, EAST FORK	51202081003	LAWRENCE	INW08A3_T1001	LEATHERWOOD CREEK	DISSOLVED OXYGEN
WHITE RIVER, EAST FORK	51202081003	LAWRENCE	INW08A3_T1001	LEATHERWOOD CREEK	E. COLI
WHITE RIVER, EAST FORK	51202081003	LAWRENCE	INW08A3_T1003	SPIDER CREEK	DISSOLVED OXYGEN
WHITE RIVER, EAST FORK	51202081003	LAWRENCE	INW08A3_T1003	SPIDER CREEK	E. COLI
WHITE RIVER, EAST FORK	51202081005	LAWRENCE	INW08A5_01	EAST FORK WHITE RIVER	PCBS (FISH TISSUE)
WHITE RIVER, WEST FORK	51202081005	LAWRENCE	INW08A5_01	EAST FORK WHITE RIVER	E. COLI
WHITE RIVER, EAST FORK	51202081006	MARTIN	INW08A6_01	EAST FORK WHITE RIVER	IMPAIRED BIOTIC COMMUNITIES
WHITE RIVER, EAST FORK	51202081006	LAWRENCE	INW08A6_01	EAST FORK WHITE RIVER	PCBS (FISH TISSUE)
WHITE RIVER, WEST FORK	51202081103	MARTIN	INW08B3_01	BOGGS CREEK	E. COLI
WHITE RIVER, EAST FORK	51202081103	MARTIN	INW08B3_02	BOGGS CREEK	E. COLI
WHITE RIVER, EAST FORK	51202081103	MARTIN	INW08B3_03	BOGGS CREEK	E. COLI
WHITE RIVER, EAST FORK	51202081205	ORANGE	INW08C5_01	LOST RIVER	E. COLI
WHITE RIVER, EAST FORK	51202081303	ORANGE	INW08D3_01	LICK CREEK	E. COLI
WHITE RIVER, EAST FORK	51202081303	ORANGE	INW08D3_02	LICK CREEK	E. COLI
WHITE RIVER, EAST FORK	51202081304	ORANGE	INW08D4_01	FRENCH LICK CREEK	E. COLI
WHITE RIVER, EAST FORK	51202081304	ORANGE	INW08D4_T1010	FRENCH LICK CREEK - UNNAMED TRIBUTARY	E. COLI
WHITE RIVER, EAST FORK	51202081304	ORANGE	INW08D4_T1010	FRENCH LICK CREEK - UNNAMED TRIBUTARY	IMPAIRED BIOTIC COMMUNITIES
WHITE RIVER, WEST FORK	51202081305	ORANGE	INW08D5_01	LOST RIVER	IMPAIRED BIOTIC COMMUNITIES
WHITE RIVER, WEST FORK	51202081305	ORANGE	INW08D5_01	LOST RIVER	E. COLI
WHITE RIVER, EAST FORK	51202081305	ORANGE	INW08D5_02	LOST RIVER	E. COLI
WHITE RIVER, EAST FORK	51202081305	ORANGE	INW08D5_03	LOST RIVER	E. COLI
WHITE RIVER, EAST FORK	51202081307	MARTIN	INW08D7_01	LOST RIVER	E. COLI
WHITE RIVER, EAST FORK	51202081308	MARTIN	INW08D8_01	LOST RIVER	E. COLI
WHITE RIVER, EAST FORK	51202081308	MARTIN	INW08D8_T1003	LOST RIVER - UNNAMED TRIBUTARY (HARNER HOLLOW)	IMPAIRED BIOTIC COMMUNITIES
WHITE RIVER, EAST FORK	51202081308	MARTIN	INW08D8_T1003	LOST RIVER - UNNAMED TRIBUTARY (HARNER HOLLOW)	DISSOLVED OXYGEN
WHITE RIVER, EAST FORK	51202081402	LAWRENCE	INW08E2_01	BEAVER CREEK	IMPAIRED BIOTIC

					COMMUNITIES
WHITE RIVER, EAST FORK	51202081403	MARTIN	INW08E3_01	BEAVER CREEK	DISSOLVED OXYGEN
WHITE RIVER, EAST FORK	51202081403	MARTIN	INW08E3_T1001	BEAVER CREEK - UNNAMED TRIBUTARY	DISSOLVED OXYGEN
WHITE RIVER, EAST FORK	51202081404	MARTIN	INW08E4_01	EAST FORK WHITE RIVER	PCBS (FISH TISSUE)
WHITE RIVER, EAST FORK	51202081404	MARTIN	INW08E4_02	EAST FORK WHITE RIVER	PCBS (FISH TISSUE)
WHITE RIVER, EAST FORK	51202081404	MARTIN	INW08E4_T1001	INDIAN CREEK	TOTAL MERCURY (FISH TISSUE)
WHITE RIVER, EAST FORK	51202081406	MARTIN	INW08E6_01	EAST FORK WHITE RIVER	PCBS (FISH TISSUE)
WHITE RIVER, EAST FORK	51202081407	MARTIN	INW08E7_01	EAST FORK WHITE RIVER	PCBS (FISH TISSUE)
WHITE RIVER, WEST FORK	51202081502	DUBOIS	INW08F2_01	LOWER EAST FORK WHITE RIVER	E. COLI
WHITE RIVER, EAST FORK	51202081502	MARTIN	INW08F2_01	LOWER EAST FORK WHITE RIVER	IMPAIRED BIOTIC COMMUNITIES
WHITE RIVER, EAST FORK	51202081502	MARTIN	INW08F2_01	LOWER EAST FORK WHITE RIVER	PCBS (FISH TISSUE)
WHITE RIVER, EAST FORK	51202081504	DAVIESS	INW08F4_01	EAST FORK WHITE RIVER	PCBS (FISH TISSUE)
WHITE RIVER, EAST FORK	51202081504	DUBOIS	INW08F4_02	EAST FORK WHITE RIVER	PCBS (FISH TISSUE)
WHITE RIVER, EAST FORK	51202081504	DAVIESS	INW08F4_T1001	SUGAR CREEK	E. COLI
WHITE RIVER, EAST FORK	51202081504	DAVIESS	INW08F4_T1001	SUGAR CREEK	DISSOLVED OXYGEN
WHITE RIVER, EAST FORK	51202081504	DAVIESS	INW08F4_T1002	EAST FORK WHITE RIVER - UNNAMED TRIBUTARY	DISSOLVED OXYGEN
WHITE RIVER, EAST FORK	51202081504	DAVIESS	INW08F4_T1002	EAST FORK WHITE RIVER - UNNAMED TRIBUTARY	E. COLI
WHITE RIVER, EAST FORK	51202081506	DUBOIS	INW08F6_01	EAST FORK WHITE RIVER	PCBS (FISH TISSUE)
WHITE RIVER, EAST FORK	51202081508	PIKE	INW08F8_01	EAST FORK WHITE RIVER	PCBS (FISH TISSUE)
WHITE RIVER, EAST FORK	51202081509	PIKE	INW08F9_01	EAST FORK WHITE RIVER	PCBS (FISH TISSUE)
WHITE RIVER, EAST FORK	5120208160060	ORANGE	INW08G6_02	LICK CREEK	E. COLI
WHITE RIVER, EAST FORK	5120208170060	MONROE	INW08P1024_00	MONROE RESERVOIR (LOWER)	ALGAE
WHITE RIVER, EAST FORK	5120208170060	MONROE	INW08P1024_00	MONROE RESERVOIR (LOWER)	TASTE AND ODOR
WHITE RIVER, EAST FORK	5120208170060	MONROE	INW08P1024_00	MONROE RESERVOIR (LOWER)	TOTAL MERCURY (FISH TISSUE)
WHITE RIVER, EAST FORK	5120208010050	WASHINGTON	INW08P1051_00	JOHN HAYS LAKE	ALGAE
WHITE RIVER, EAST FORK	5120208010050	WASHINGTON	INW08P1051_00	JOHN HAYS LAKE	TASTE AND ODOR
WHITE RIVER, EAST FORK	5120208090010	MONROE	INW08P1111_00	WEIMER LAKE	TOTAL MERCURY (FISH TISSUE)
WHITE RIVER, EAST FORK	5120208080040	MONROE	INW08P1140_00	MONROE RESERVOIR (UPPER)	TASTE AND ODOR
WHITE RIVER, EAST FORK	5120208080040	MONROE	INW08P1140_00	MONROE RESERVOIR (UPPER)	TOTAL MERCURY (FISH TISSUE)
WHITE RIVER, EAST FORK	5120208080040	MONROE	INW08P1140_00	MONROE RESERVOIR (UPPER)	ALGAE

[1] Fish consumption is not a designated use in Indiana's WQS. IDEM assesses Indiana waters for fish

consumption pursuant to current U.S. EPA policy and in keeping with CWA goals, which are reflected in Indiana's WQS (327 IAC 2-1-1.5 and 327 IAC 2-1.5-3).

[2] Applicable only to waters that serve as a routine or emergency source of water for a public water system.

[3] IDEM considers any existing and readily available data received for the purposes of determining use support. Most assessments are based on data collected during the period of record, which always includes the most recent data available. Older data collected prior to the period of record is considered supplementary and can often provide additional insights into current water quality conditions.

[4] The NHD is a database created by U.S. EPA and the United States Geological Survey that provides a comprehensive coverage of hydrographic data for the United States. It uniquely identifies and interconnects the stream segments that comprise the nation's surface water drainage system and contains information for other common surface waterbodies such as lakes, reservoirs, estuaries, and coastlines.

[5] Stream order is a measure of the relative size of streams. Streams sizes range from the smallest "first-order" stream (for example, a small creek) to the largest or "twelfth-order" stream (for example, the Amazon River).

[6] For the purposes of providing a fuller picture of nutrient issues in Indiana, Figure 10 includes streams impaired for nutrients and lakes impaired for total phosphorus.

[7] The NHD is a database created by the U.S. EPA and the United States Geological Survey that provides a comprehensive coverage of hydrographic data for the United States. It uniquely identifies and interconnects the stream segments that comprise the nation's surface water drainage system and contains information for other common surface waterbodies such as lakes, reservoirs, estuaries, and coastlines.

[8] For Indiana waters within the Great Lakes Basin, acute aquatic criteria refer to the criterion maximum concentration (CMC) identified in 327 IAC 2-1.5, and the chronic aquatic criteria refers to the criterion continuous concentration (CCC) also described therein. For downstate waters (those located outside of the Great Lakes Basin), the acute aquatic criteria refer to the "AAC" values shown in 327 IAC 2-1 and the chronic aquatic criteria are shown as the "CAC" values.

[9] The value of 576 cfu/100mL comes from U.S. EPA's Ambient Water Quality Criteria for Bacteria - 1986 (U.S. EPA, 1986) and represents the single sample maximum applicable to waters infrequently used for full body recreation. For data collected from bathing beaches, the single day maximum value of 235 cfu/100mL is applied.

[10] The procedures used to calculate SSC are provided in 327 IAC 2-1.5-16 for waters within the Great Lakes Basin and 327 IAC 2-1-8.9 for non-Great Lakes Basin ("downstate") waters.

[11] Relevant sections of the Indiana's water quality standards include 327 IAC 2-1.5-8(e)(3)(b) for waters within the Great Lakes basin and 327 IAC 2-1-6(d)(3), which applies to downstate waters.

[12] Relevant sections of the Indiana's water quality standards include 327 IAC 2-1.5-5 (c) for waters within the Great Lakes basin and 327 IAC 2-1-3(a)(5)(c), which applies to downstate waters. Both of these sections point to 327 IAC 2-1-3.1, which describes the process for assigning a CSO limited use designation and how Indiana's recreational use criteria are to be applied to waters with this designation.

[13] Fish consumption is not a designated use in Indiana's WQS. IDEM assesses Indiana waters for fish consumption pursuant to current U.S. EPA policy and in keeping with CWA goals, which are reflected in Indiana's WQS (327 IAC 2-1-1.5 and 327 IAC 2-1.5-3).

[14] Applicable only to waters that serve as a source of water for a public water system.

[15] A decision to list a water in Category 4B using 40 CFR Part130.7(b)(1)(i) must be supported by the issuance of technology-based effluent limitations required by Sections 301(b), 306, 307 or other sections of the CWA. A decision to list in Category 4B using Part 130.7(b)(1)(ii) must be supported by the issuance of more stringent effluent limitations required by federal, state or local authority. The U.S. EPA expects that the state will provide a rationale for why it believes that these effluent limits will achieve WQS within a reasonable period of time. Placement of waters in Category 4B based on Part 130.7(b)(iii) must be supported by the existence of "other pollution control requirements (for example, best management practices) required by local, state, or federal authority" that are stringent enough to implement WQS. EPA expects that the state will demonstrate that these

control requirements will achieve WQS within a reasonable period of time.

[16] "Active" intakes are those that are currently in use. "Inactive" intakes are those that were previously in service but taken offline by the treatment facility and which are unlikely to ever be re-activated.

[17] In its Great Lakes Monitoring and Research Strategy, U.S. EPA defines the boundary between offshore and nearshore areas as the depth contour equal to the mean depth of the lake. The nearshore area consists of water adjacent to the shoreline and no more than 85 meters in depth. Based on the delineation provided in the strategy, the entire Indiana portion of Lake Michigan lies within the nearshore area (U.S. EPA, 1992).

[18] The criteria identified in Table 6-1 are applicable to waters outside the Great Lakes basin and can be found in 327 IAC 2-1-6. The criteria identified in Table 8-3 apply to waters located within the Great Lakes basin and can be found in 327 IAC 2-1.5-8.

[19] For all waters in the Great Lakes basin, these substances and criteria are defined in 327 IAC 2-1.5-8(f). For all other Indiana waters, these substances and criteria are defined in 327 IAC 2-1-6(e).

[20] For waters in the Great Lakes basin, these substances and criteria are defined in 327 IAC 2-1.5-8(f). For all other Indiana waters, these substances and criteria are defined in 327 IAC 2-1-6(e).

[21] See footnote 1.

[22] See http://in.gov/idem/cleanwater/2494.htm for more detailed information regarding Level 1 and Level 2 Assessments under the RTCR.

[23] Personal communication with Stacy Jones, Technical Environmental Specialist for IDEM OWQ's Drinking Water Branch (January 15, 2016).

[24] 327 IAC 2-1-6(a)(2) and 327 IAC 2-1.5-8(b)(2).

Posted: 04/06/2016 by Legislative Services Agency
An html version of this document.