Indian Creek to Myra Lane

Morgan County

#1

Alternative Alignment C1

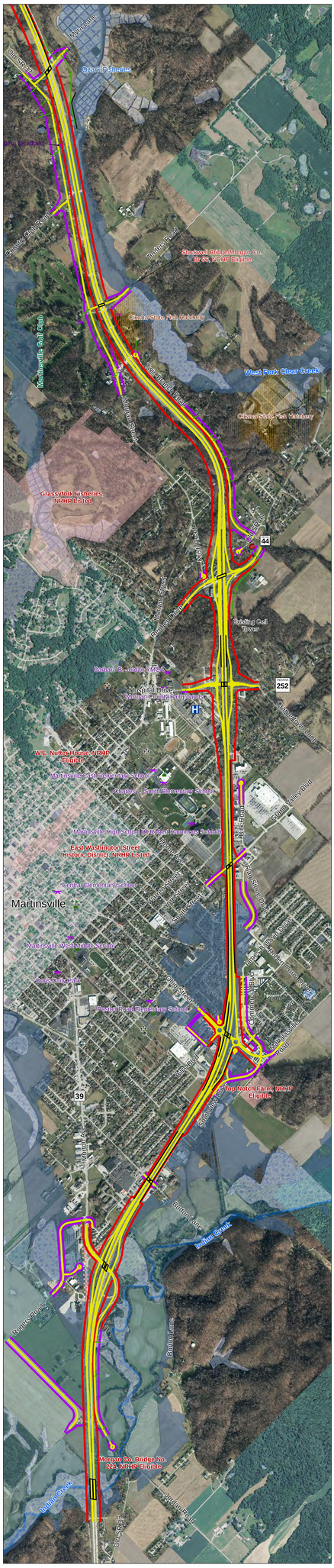

Alternative Alignment C2

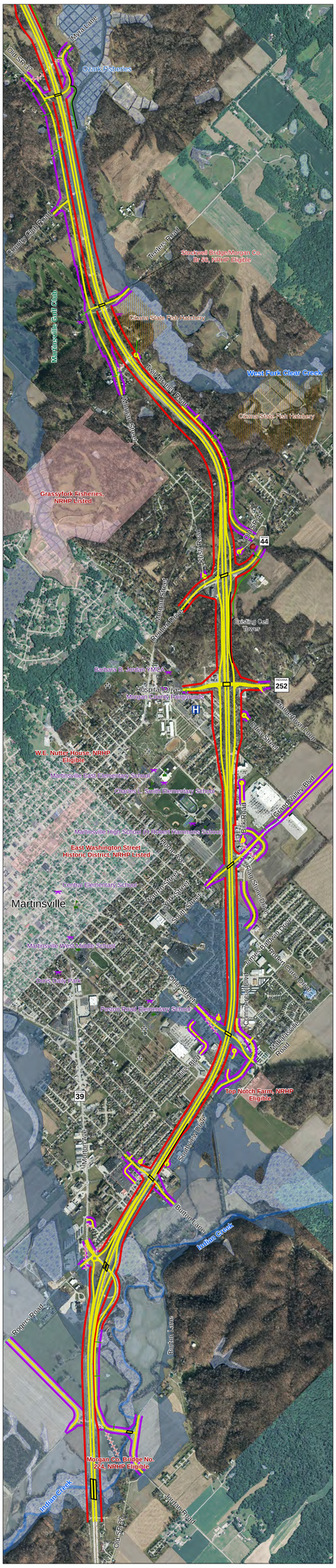

Alternative Alignment C3

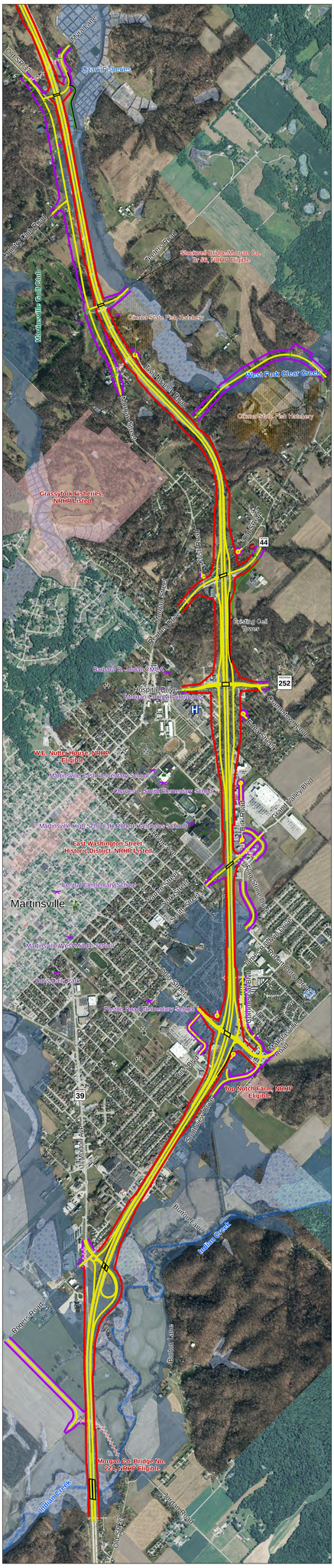

Aerial for Proposed I-69 Alignment from 2015

1 in = 700 ft

0 700 1,400 2,100 2,800 Feet
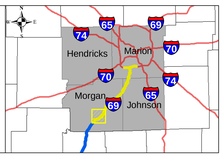
Roads Closed or Removed	Hospital	Rivers or Streams	County Boundary
Driveways	Police Station	Potential Wetlands	
Bridges and Retaining Walls	Fire Station	Floodways	
Centerlines	Recreational Facility	100 Year Floodplains	
Proposed Limited Access Right of Way	School	Historic Sites	
Proposed Right of Way	Cemetery	IDNR Managed Land