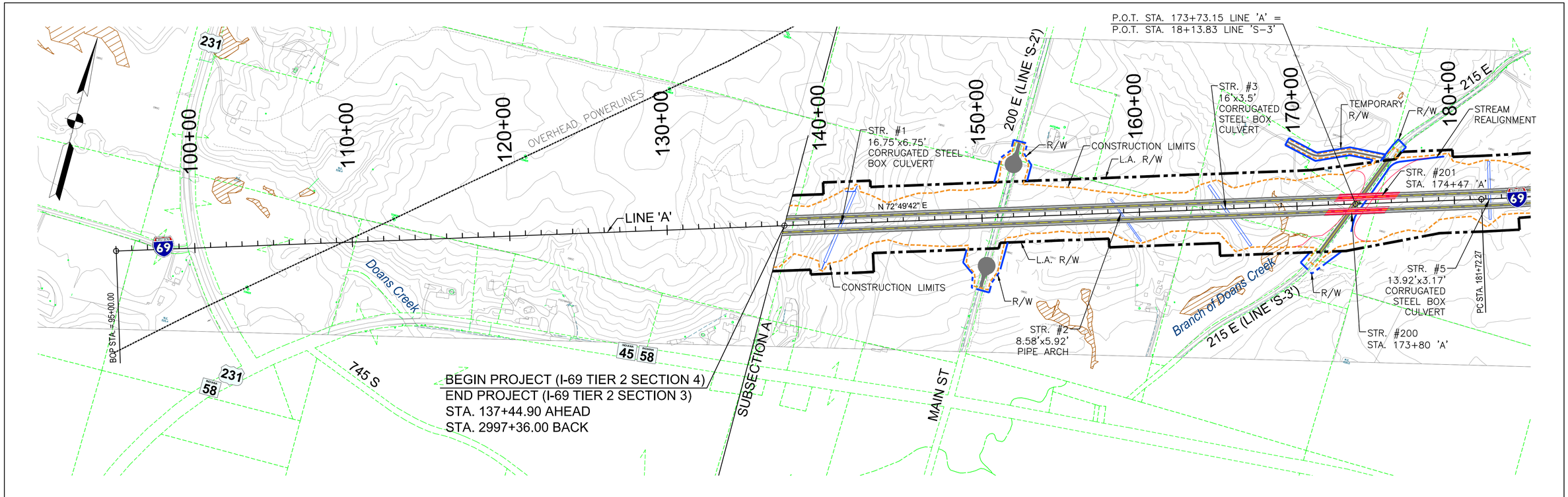

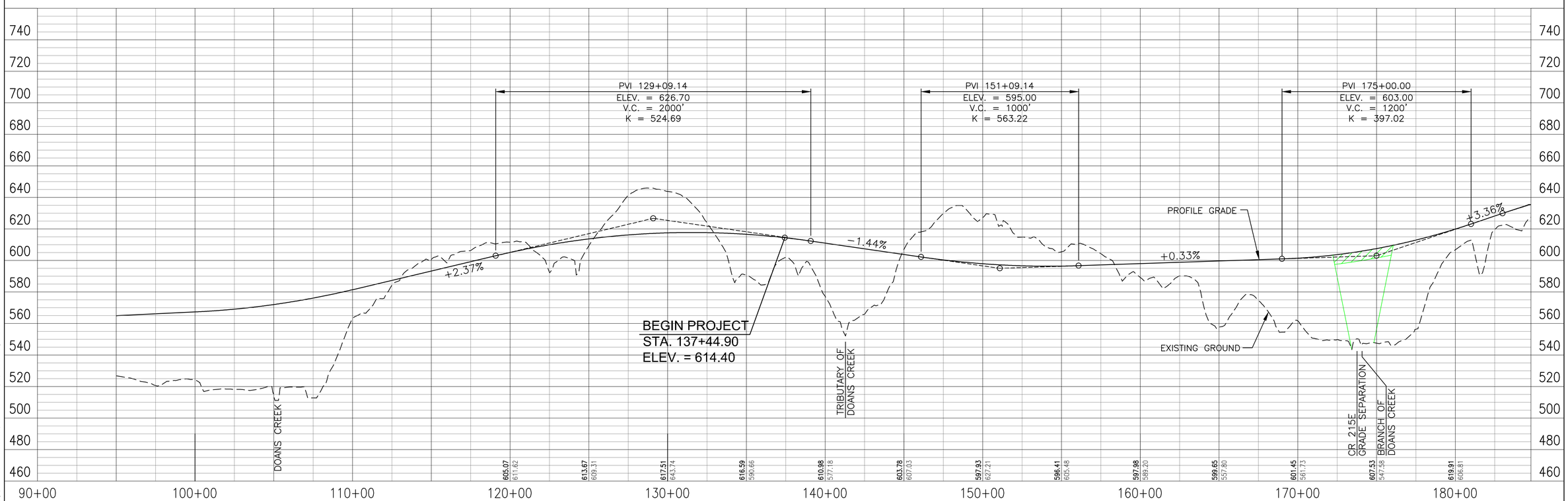

PROPOSED RIGHT-OF-WAY
PROPOSED L.A. RIGHT-OF-WAY
CONSTRUCTION LIMITS
PROPOSED BRIDGES
PROPERTY LINE
ENVIRONMENTAL RESOURCES

300 150 0 300 600
Scale: 1" = 300'

DLZ

DLZ INDIANA, LLC

RECOMMENDED FOR APPROVAL _____ DESIGN ENGINEER DATE

DESIGNED: RAC DRAWN: DPH
CHECKED: CMG CHECKED: CMG

INDIANA
DEPARTMENT OF TRANSPORTATION

SECTION 4: PLAN & PROFILE
INITIAL CRITERIA – REFINED PREFERRED ALT. 2

HORIZONTAL SCALE	ROAD FILE
1" = 300'	
VERTICAL SCALE	DESIGNATION
1" = 30'	
SURVEY BOOK	SHEETS
	1 of 66
CONTRACT	PROJECT

Date: Feb 22, 2011, 4:10pm User ID: rcarrington
File: M:\(R60)\0461\1511\civil\dwg\04-05P-HighCOST\P&P Mainline\RCp18057.dwg Model Tab: Plan Set

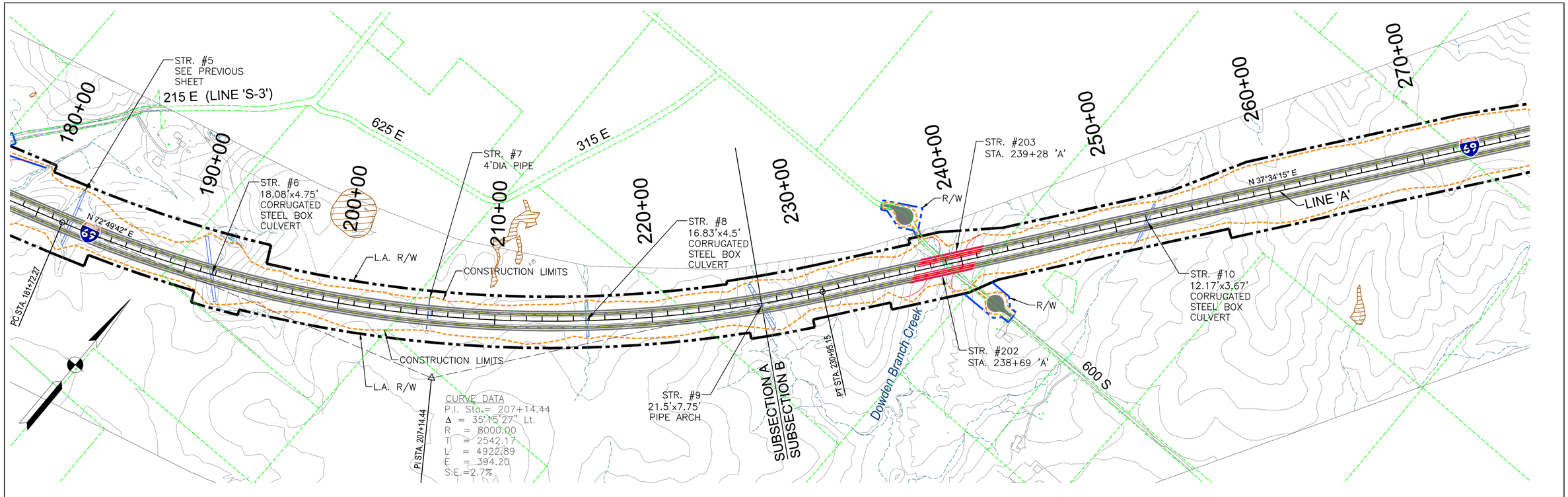

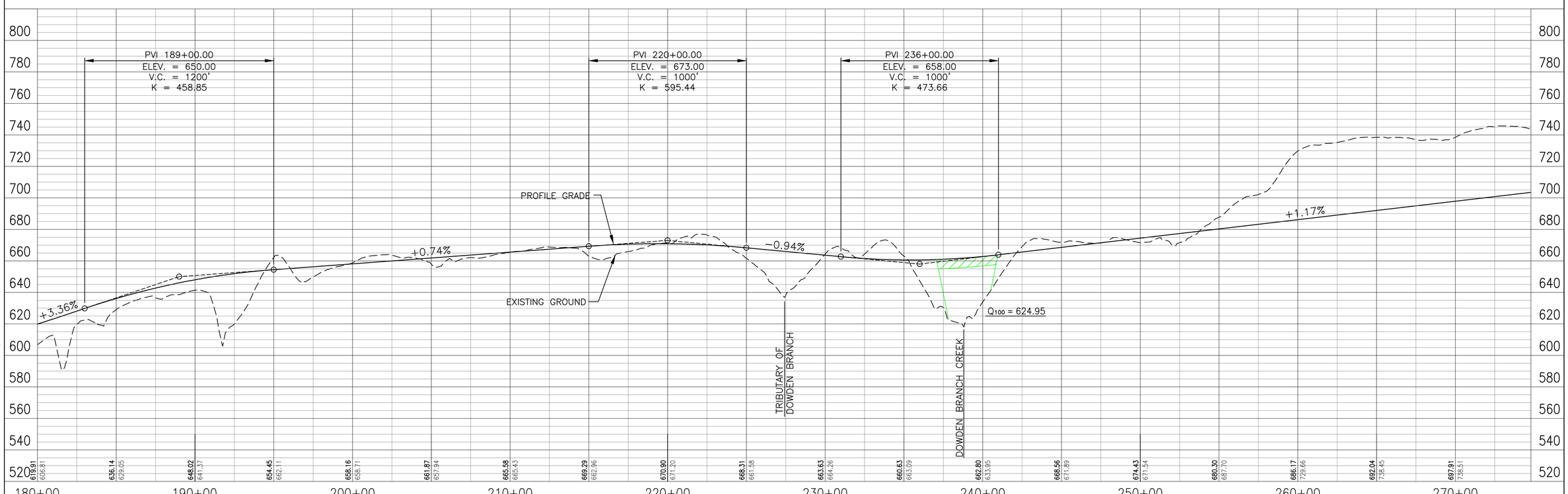

PROPOSED RIGHT-OF-WAY
PROPOSED L.A. RIGHT-OF-WAY
CONSTRUCTION LIMITS
PROPOSED BRIDGES
PROPERTY LINE
ENVIRONMENTAL RESOURCES

300 150 0 300 600
Scale: 1" = 300'

DLZ

DLZ INDIANA, LLC

RECOMMENDED FOR APPROVAL _____
DESIGN ENGINEER DATE

DESIGNED: RAC DRAWN: DPH
CHECKED: CMG CHECKED: CMG

INDIANA
DEPARTMENT OF TRANSPORTATION

SECTION 4: PLAN & PROFILE
INITIAL CRITERIA – REFINED PREFERRED ALT. 2

HORIZONTAL SCALE	ROAD FILE
1" = 300'	
VERTICAL SCALE	DESIGNATION
1" = 30'	
SURVEY BOOK	SHEETS
	2 of 66
CONTRACT	PROJECT

Date: Feb 22, 2011, 3:41pm User ID: rcarrington
File: M:\PROJ\0461\131\civil\dwg\Plan-ABS-HBORCOST\P&P Mainline\RCp19057.dwg Model Tab: Plan Set

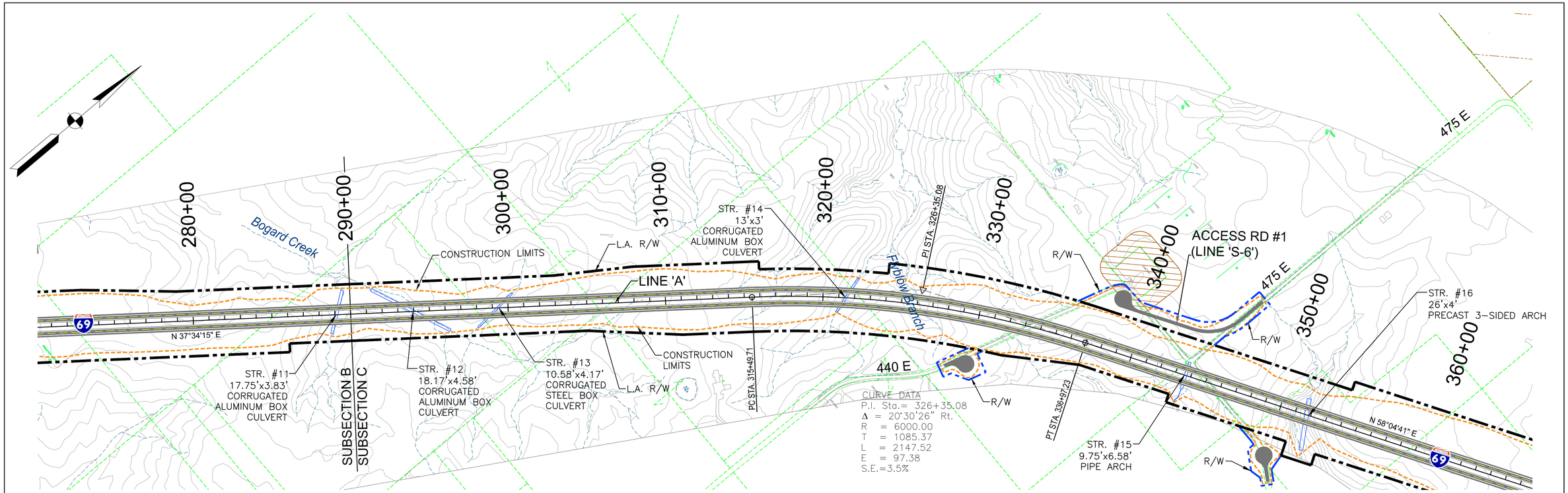

PROPOSED RIGHT-OF-WAY
PROPOSED L.A. RIGHT-OF-WAY
CONSTRUCTION LIMITS
PROPOSED BRIDGES
PROPERTY LINE
ENVIRONMENTAL RESOURCES

300 150 0 300 600
Scale: 1" = 300'

DLZ

DLZ INDIANA, LLC

RECOMMENDED FOR APPROVAL _____ DESIGN ENGINEER _____ DATE

DESIGNED: RAC DRAWN: DPH
CHECKED: CMG CHECKED: CMG

INDIANA
DEPARTMENT OF TRANSPORTATION

SECTION 4: PLAN & PROFILE
INITIAL CRITERIA – REFINED PREFERRED ALT. 2

HORIZONTAL SCALE	ROAD FILE
1" = 300'	
VERTICAL SCALE	DESIGNATION
1" = 30'	
SURVEY BOOK	SHEETS
	3 of 66
CONTRACT	PROJECT

Date: Feb 22, 2011, 3:42pm User ID: rcarrington
File: M:\PROJ\0461\1511\civil\dwg\P&P-057-HIGHCOST\P&P Mainline\RCp20057.dwg Model Tab: Plan Set

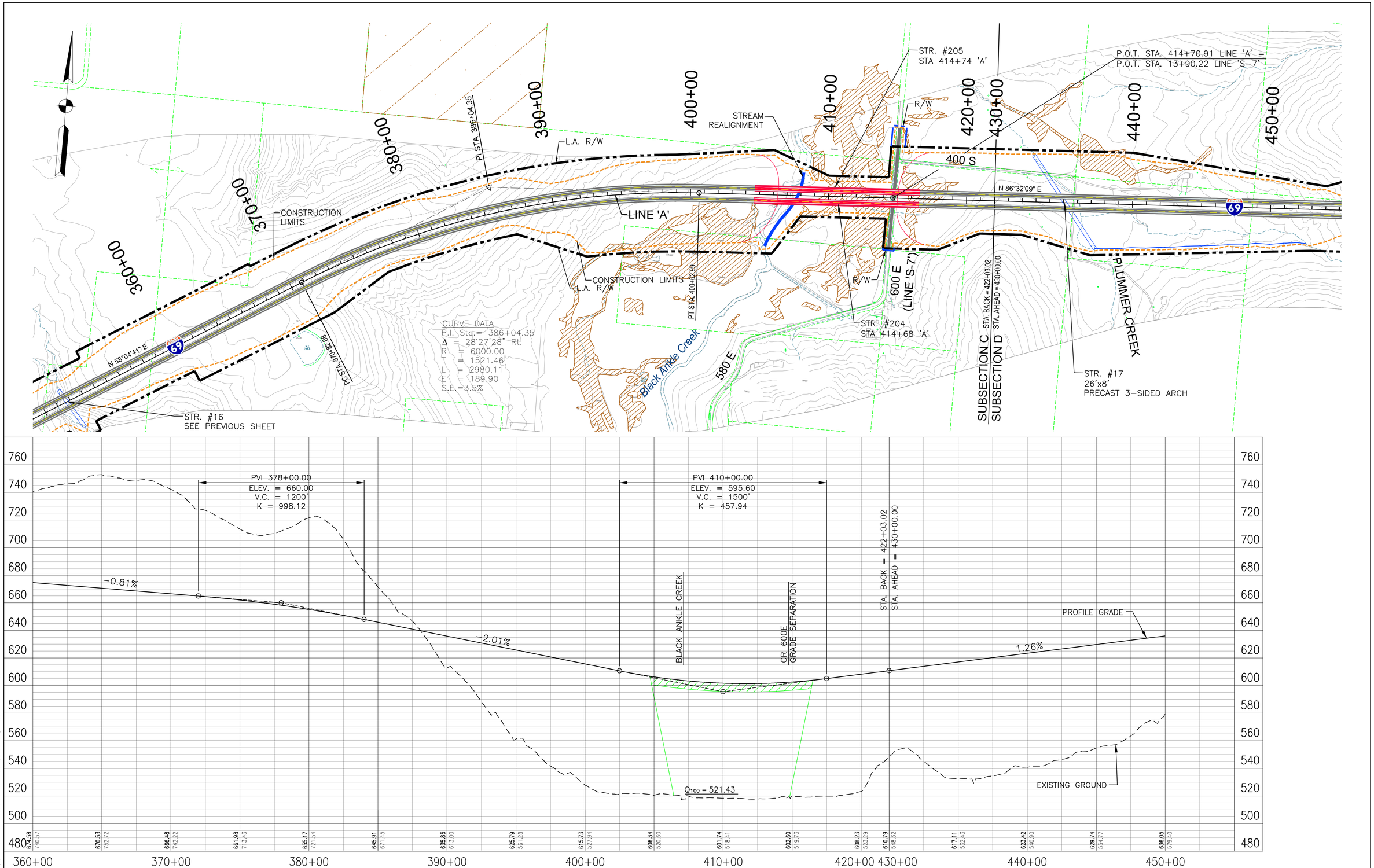

PROPOSED RIGHT-OF-WAY
PROPOSED L.A. RIGHT-OF-WAY
CONSTRUCTION LIMITS
PROPOSED BRIDGES
PROPERTY LINE
ENVIRONMENTAL RESOURCES

300 150 0 300 600
Scale: 1" = 300'

DLZ

DLZ INDIANA, LLC

RECOMMENDED FOR APPROVAL _____
DESIGN ENGINEER DATE

DESIGNED: RAC DRAWN: DPH
CHECKED: CMG CHECKED: CMG

INDIANA
DEPARTMENT OF TRANSPORTATION

SECTION 4: PLAN & PROFILE
INITIAL CRITERIA – REFINED PREFERRED ALT. 2

HORIZONTAL SCALE	ROAD FILE
1" = 300'	
VERTICAL SCALE	DESIGNATION
1" = 30'	
SURVEY BOOK	SHEETS
	4 of 66
CONTRACT	PROJECT

Date: Feb 22, 2011, 3:42pm User ID: rcarrington
File: M:\PROJ\0461\1511\Civil\dwg\Ver-02\F-HDR\COST\R&P Mainline\RCp21057.dwg Model Tab: Plan Set

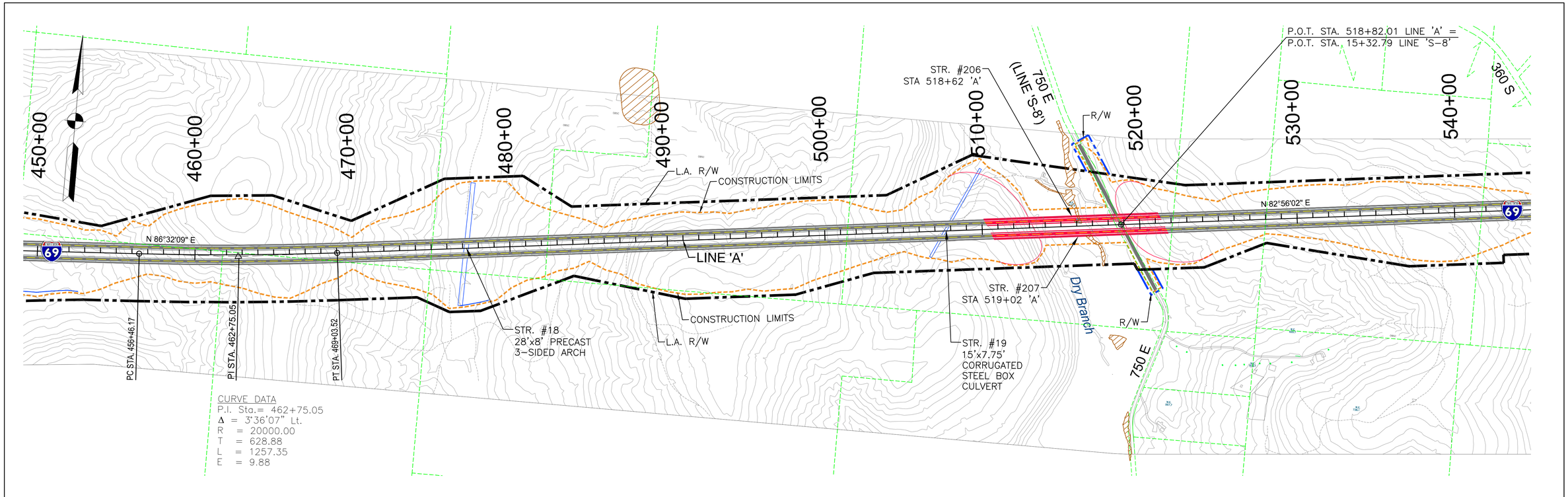

PROPOSED RIGHT-OF-WAY
PROPOSED L.A. RIGHT-OF-WAY
CONSTRUCTION LIMITS
PROPOSED BRIDGES
PROPERTY LINE
ENVIRONMENTAL RESOURCES

300 150 0 300 600
Scale: 1" = 300'

DLZ

DLZ INDIANA, LLC

RECOMMENDED FOR APPROVAL _____ DESIGN ENGINEER _____ DATE

DESIGNED: RAC DRAWN: DPH
CHECKED: CMG CHECKED: CMG

INDIANA
DEPARTMENT OF TRANSPORTATION

SECTION 4: PLAN & PROFILE
INITIAL CRITERIA – REFINED PREFERRED ALT. 2

HORIZONTAL SCALE	ROAD FILE
1" = 300'	
VERTICAL SCALE	DESIGNATION
1" = 30'	
SURVEY BOOK	SHEETS
	5 of 66
CONTRACT	PROJECT

Date: Feb 22, 2011, 3:43pm User ID: rcarrington
File: M:\PROJ\0461\1511\civil\dwg\P&P-057-HIGHCOST\P&P Mainline\RCp22057.dwg Model Tab: Plan Set

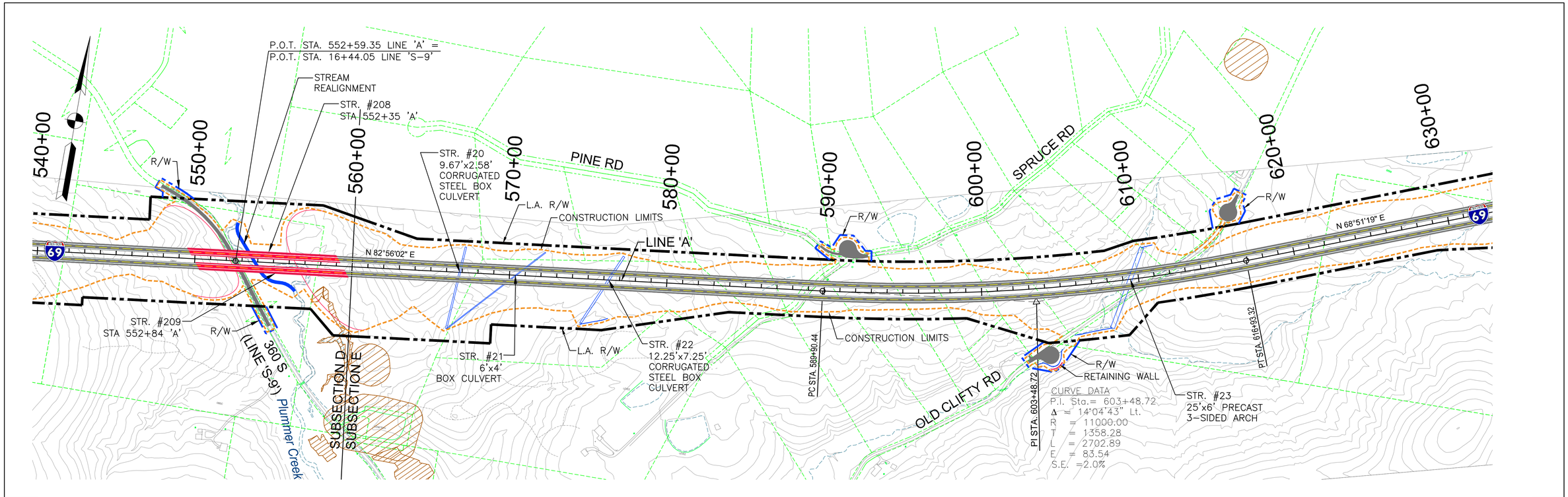

PROPOSED RIGHT-OF-WAY
PROPOSED L.A. RIGHT-OF-WAY
CONSTRUCTION LIMITS
PROPOSED BRIDGES
PROPERTY LINE
ENVIRONMENTAL RESOURCES

300 150 0 300 600
Scale: 1" = 300'

DLZ

DLZ INDIANA, LLC

RECOMMENDED FOR APPROVAL _____ DESIGN ENGINEER _____ DATE

DESIGNED: RAC DRAWN: DPH
CHECKED: CMG CHECKED: CMG

INDIANA
DEPARTMENT OF TRANSPORTATION

SECTION 4: PLAN & PROFILE
INITIAL CRITERIA – REFINED PREFERRED ALT. 2

HORIZONTAL SCALE	ROAD FILE
1" = 300'	
VERTICAL SCALE	DESIGNATION
1" = 30'	
SURVEY BOOK	SHEETS
	6 of 66
CONTRACT	PROJECT

Date: Feb 22, 2011, 3:43pm User ID: rcarrington
File: M:\PROJ\0461\1511\civil\dwg\P&P-057-HIGHCOST\P&P Mainline\RCp23057.dwg Model Tab: Plan Set

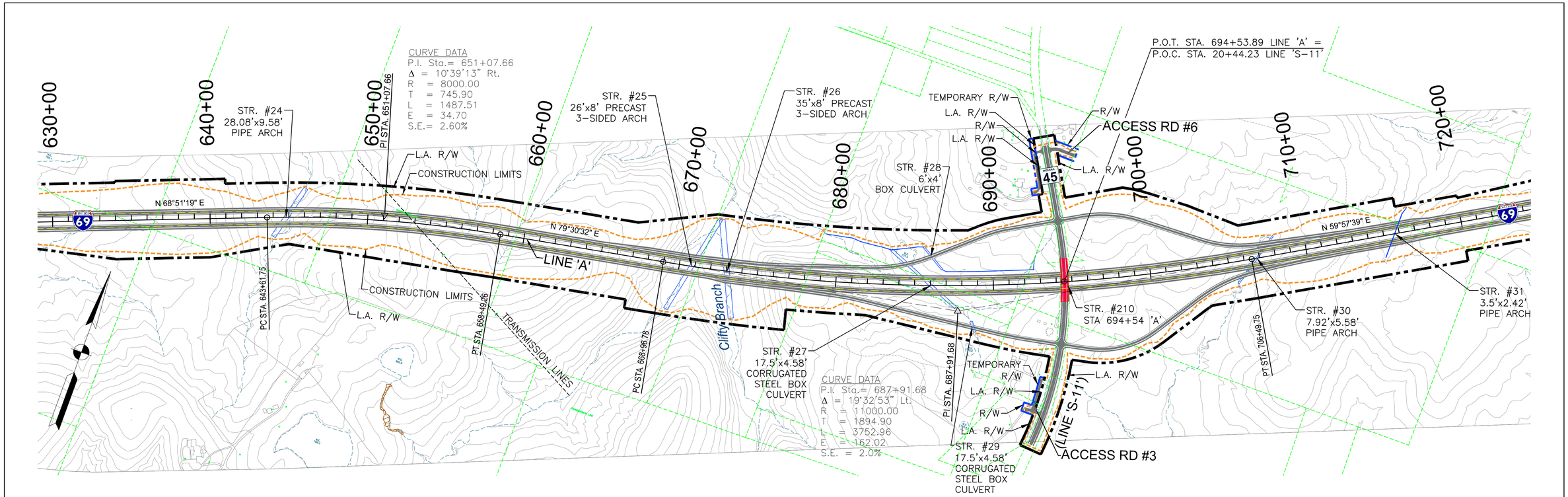

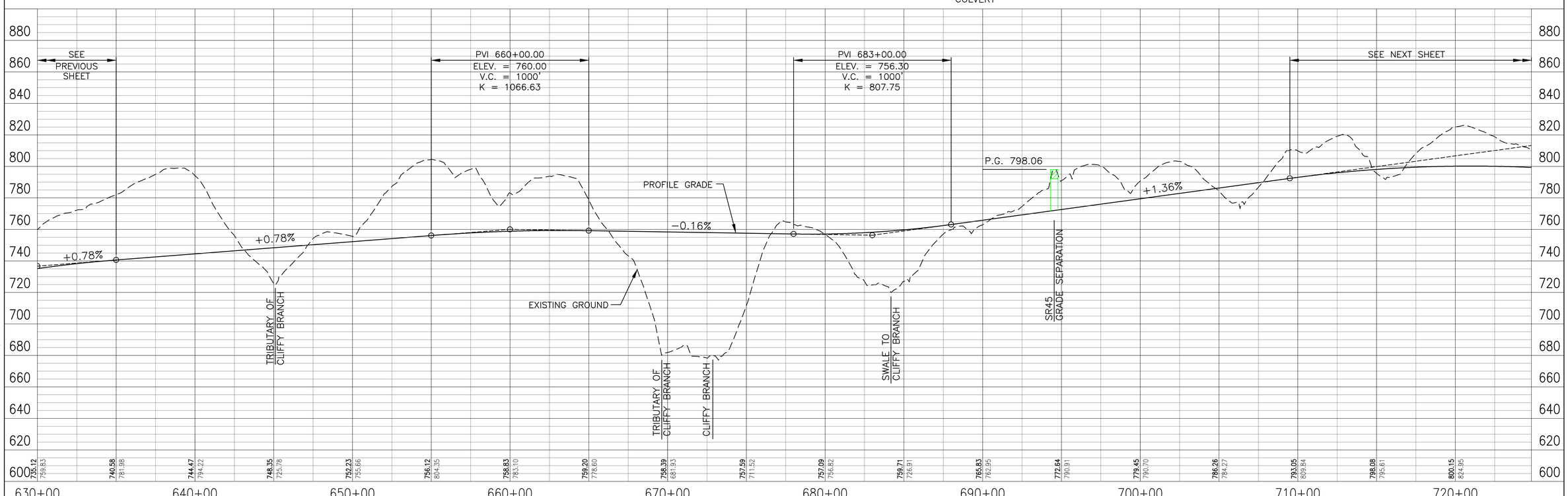

PROPOSED RIGHT-OF-WAY
PROPOSED L.A. RIGHT-OF-WAY
CONSTRUCTION LIMITS
PROPOSED BRIDGES
PROPERTY LINE
ENVIRONMENTAL RESOURCES

300 150 0 300 600
Scale: 1" = 300'

DLZ

DLZ INDIANA, LLC

RECOMMENDED FOR APPROVAL _____
DESIGN ENGINEER DATE

DESIGNED: RAC DRAWN: DPH
CHECKED: CMG CHECKED: CMG

INDIANA
DEPARTMENT OF TRANSPORTATION

SECTION 4: PLAN & PROFILE
INITIAL CRITERIA – REFINED PREFERRED ALT. 2

HORIZONTAL SCALE	ROAD FILE
1" = 300'	
VERTICAL SCALE	DESIGNATION
1" = 30'	
SURVEY BOOK	SHEETS
	7 of 66
CONTRACT	PROJECT

Date: Feb 24, 2011, 12:12pm User ID: rcarrington
File: M:\PROJ\046\1511\civil\dwg\Rdwy-OS7-HBridOS51\P&P Mainline\RCg24057.dwg Model Tab: Plan Set

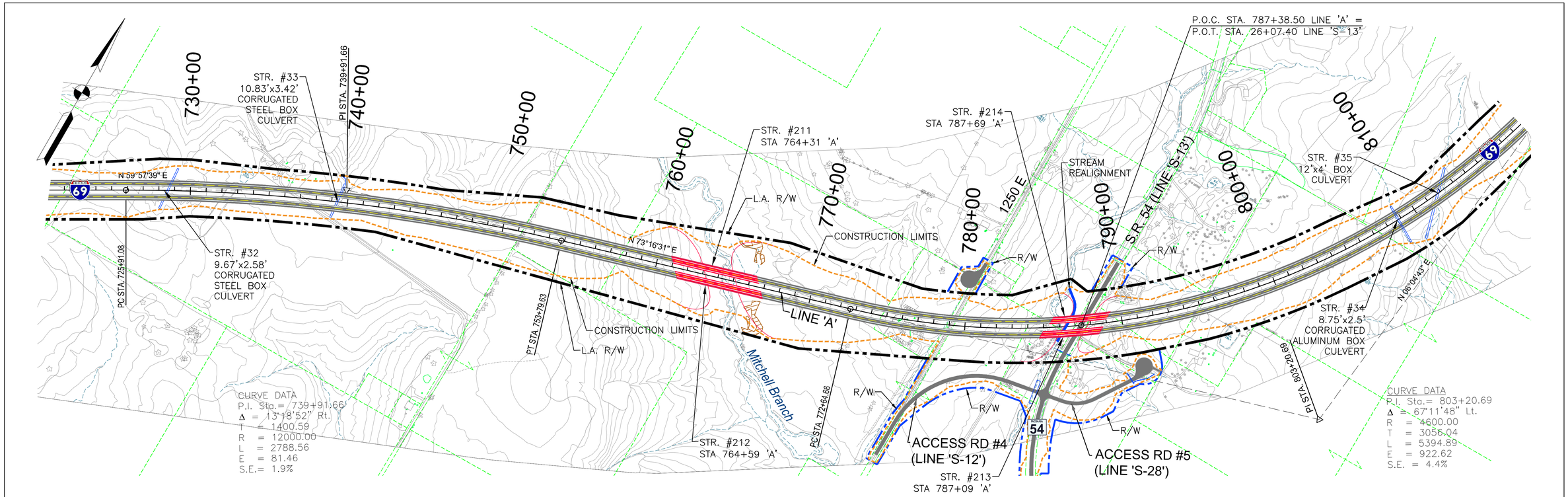

PROPOSED RIGHT-OF-WAY
PROPOSED L.A. RIGHT-OF-WAY
CONSTRUCTION LIMITS
PROPOSED BRIDGES
PROPERTY LINE
ENVIRONMENTAL RESOURCES

300 150 0 300 600
Scale: 1" = 300'

DLZ

NOT FOR CONSTRUCTION
DLZ INDIANA, LLC

RECOMMENDED FOR APPROVAL _____ DESIGN ENGINEER _____ DATE

DESIGNED: RAC DRAWN: DPH
CHECKED: CMG CHECKED: CMG

INDIANA
DEPARTMENT OF TRANSPORTATION

SECTION 4: PLAN & PROFILE
INITIAL CRITERIA – REFINED PREFERRED ALT. 2

HORIZONTAL SCALE	ROAD FILE
1" = 300'	
VERTICAL SCALE	DESIGNATION
1" = 30'	
SURVEY BOOK	SHEETS
	8 of 66
CONTRACT	PROJECT

Date: Feb 22, 2011, 3:44pm User ID: rcarrington
File: M:\PROJ\0461\1511\civil\dwg\P&P-057-HIGHCOST\P&P Mainline\RCp25057.dwg Model Tab: Plan Set

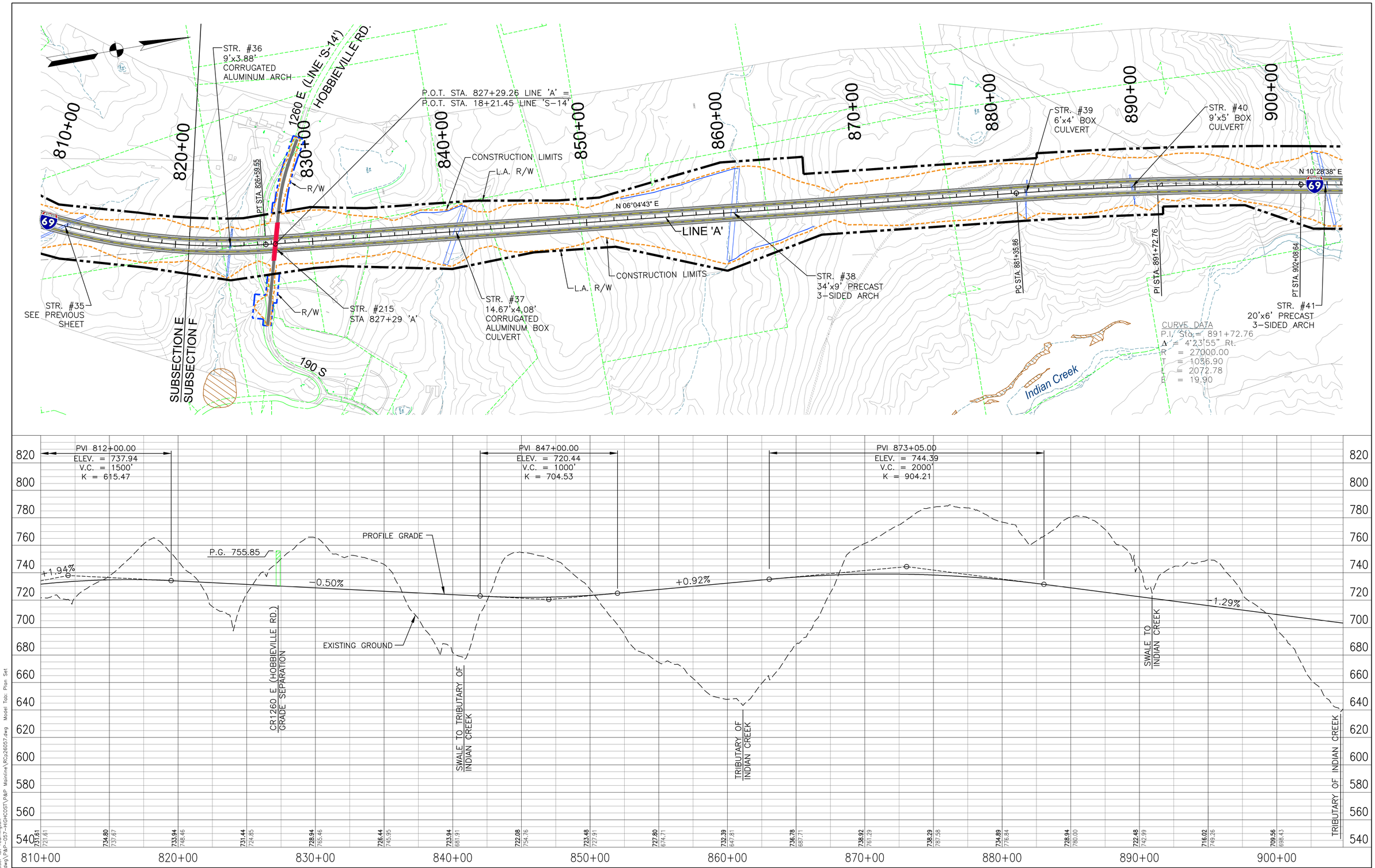

PROPOSED RIGHT-OF-WAY
PROPOSED L.A. RIGHT-OF-WAY
CONSTRUCTION LIMITS
PROPOSED BRIDGES
PROPERTY LINE
ENVIRONMENTAL RESOURCES

300 150 0 300 600
Scale: 1" = 300'

DLZ

DLZ INDIANA, LLC

RECOMMENDED FOR APPROVAL _____ DESIGN ENGINEER DATE

DESIGNED: RAC DRAWN: DPH
CHECKED: CMG CHECKED: CMG

INDIANA DEPARTMENT OF TRANSPORTATION

SECTION 4: PLAN & PROFILE
INITIAL CRITERIA – REFINED PREFERRED ALT. 2

HORIZONTAL SCALE	ROAD FILE
1" = 300'	
VERTICAL SCALE	DESIGNATION
1" = 30'	
SURVEY BOOK	SHEETS
	9 of 66
CONTRACT	PROJECT

Date: Feb 22, 2011, 3:44pm User ID: r.carrington
File: M:\PROJ\0461\131\civil\dwg\P&P-02-HighCOST\P&P Mainline\RCo26057.dwg Model Tab: Plan Set

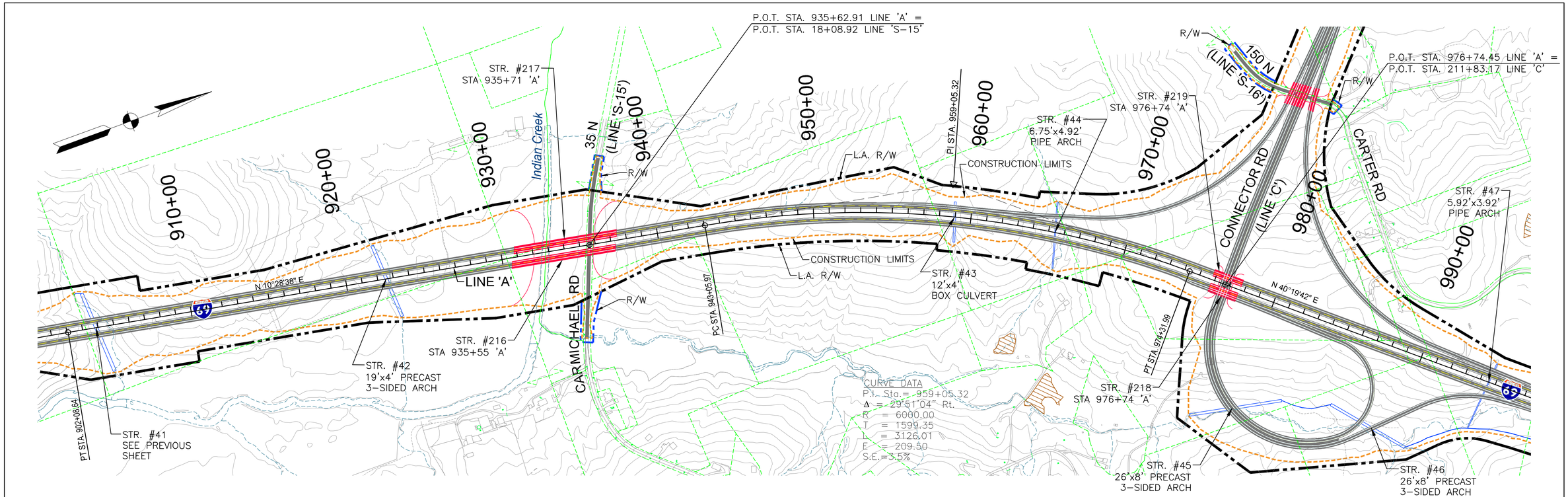

PROPOSED RIGHT-OF-WAY
PROPOSED L.A. RIGHT-OF-WAY
CONSTRUCTION LIMITS
PROPOSED BRIDGES
PROPERTY LINE
ENVIRONMENTAL RESOURCES

300 150 0 300 600
Scale: 1" = 300'

DLZ

DLZ INDIANA, LLC

RECOMMENDED FOR APPROVAL _____ DESIGN ENGINEER _____ DATE

DESIGNED: RAC DRAWN: DPH
CHECKED: CMG CHECKED: CMG

INDIANA
DEPARTMENT OF TRANSPORTATION

SECTION 4: PLAN & PROFILE
INITIAL CRITERIA – REFINED PREFERRED ALT. 2

HORIZONTAL SCALE	ROAD FILE
1" = 300'	
VERTICAL SCALE	DESIGNATION
1" = 30'	
SURVEY BOOK	SHEETS
	10 of 66
CONTRACT	PROJECT

Date: Feb 22, 2011, 3:45pm User ID: rcarrington
File: M:\PROJ\0461\1511\civil\dwg\P&P-057-HIGHCOST\P&P Mainline\RCp27057.dwg Model Tab: Plan Set

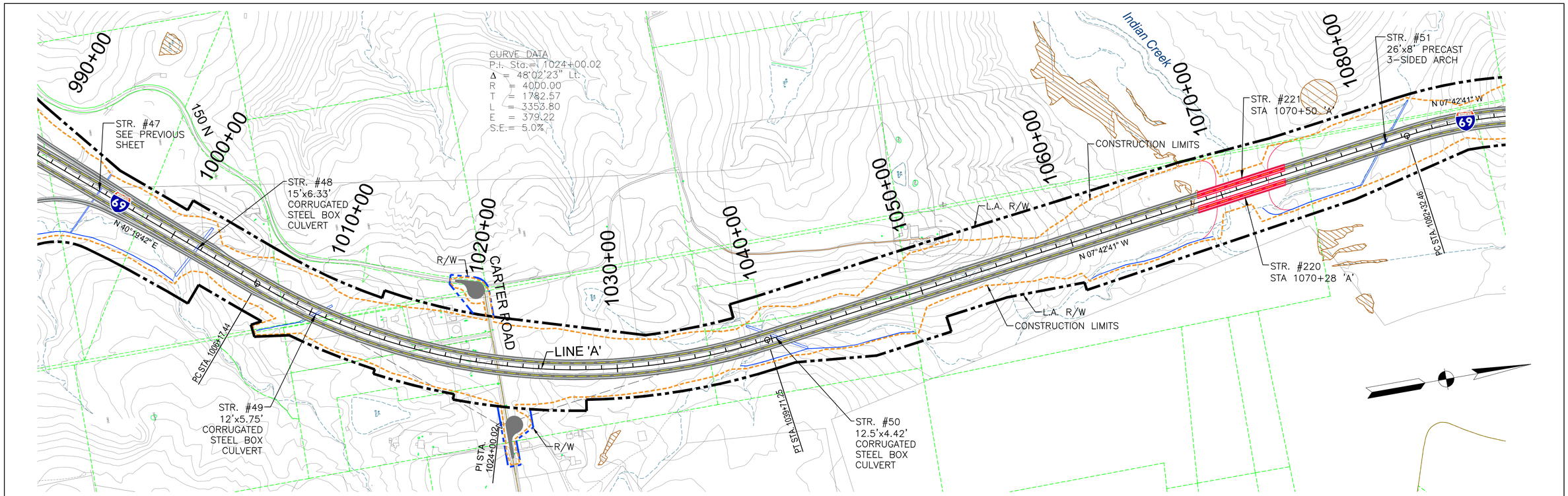

PROPOSED RIGHT-OF-WAY
PROPOSED L.A. RIGHT-OF-WAY
CONSTRUCTION LIMITS
PROPOSED BRIDGES
PROPERTY LINE
ENVIRONMENTAL RESOURCES

300 150 0 300 600
Scale: 1" = 300'

DLZ

DLZ INDIANA, LLC

RECOMMENDED FOR APPROVAL _____ DESIGN ENGINEER _____ DATE

DESIGNED: RAC DRAWN: DPH
CHECKED: CMG CHECKED: CMG

INDIANA DEPARTMENT OF TRANSPORTATION

SECTION 4: PLAN & PROFILE
INITIAL CRITERIA – REFINED PREFERRED ALT. 2

HORIZONTAL SCALE	ROAD FILE
1" = 300'	
VERTICAL SCALE	DESIGNATION
1" = 30'	
SURVEY BOOK	SHEETS
	11 of 66
CONTRACT	PROJECT

Date: Feb 22, 2011, 3:45pm User ID: rcarrington
File: M:\PROJ\0461\1511\civil\dwg\P&P-057-HIGHCOST\P&P Mainline\RCp28057.dwg Model Tab: Plan Set

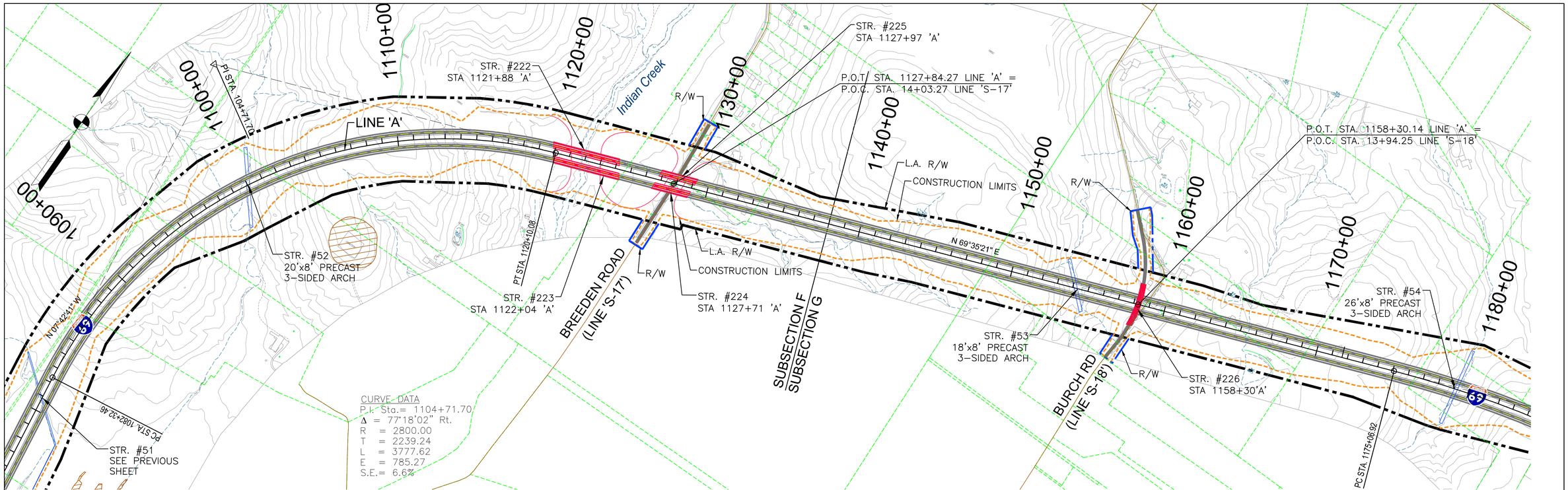

PROPOSED RIGHT-OF-WAY
PROPOSED L.A. RIGHT-OF-WAY
CONSTRUCTION LIMITS
PROPOSED BRIDGES
PROPERTY LINE
ENVIRONMENTAL RESOURCES

300 150 0 300 600
Scale: 1" = 300'

DLZ

DLZ INDIANA, LLC

RECOMMENDED FOR APPROVAL _____ DESIGN ENGINEER _____ DATE

DESIGNED: RAC DRAWN: DPH
CHECKED: CMG CHECKED: CMG

INDIANA
DEPARTMENT OF TRANSPORTATION

SECTION 4: PLAN & PROFILE
INITIAL CRITERIA – REFINED PREFERRED ALT. 2

HORIZONTAL SCALE	ROAD FILE
1" = 300'	
VERTICAL SCALE	DESIGNATION
1" = 30'	
SURVEY BOOK	SHEETS
	12 of 66
CONTRACT	PROJECT

Date: Feb 22, 2011, 3:46pm User ID: rcarrington
File: M:\PROJ\0461\1511\civil\dwg\P&P-057-HIGHCOST\P&P Mainline\RCp29057.dwg Model Tab: Plan Set

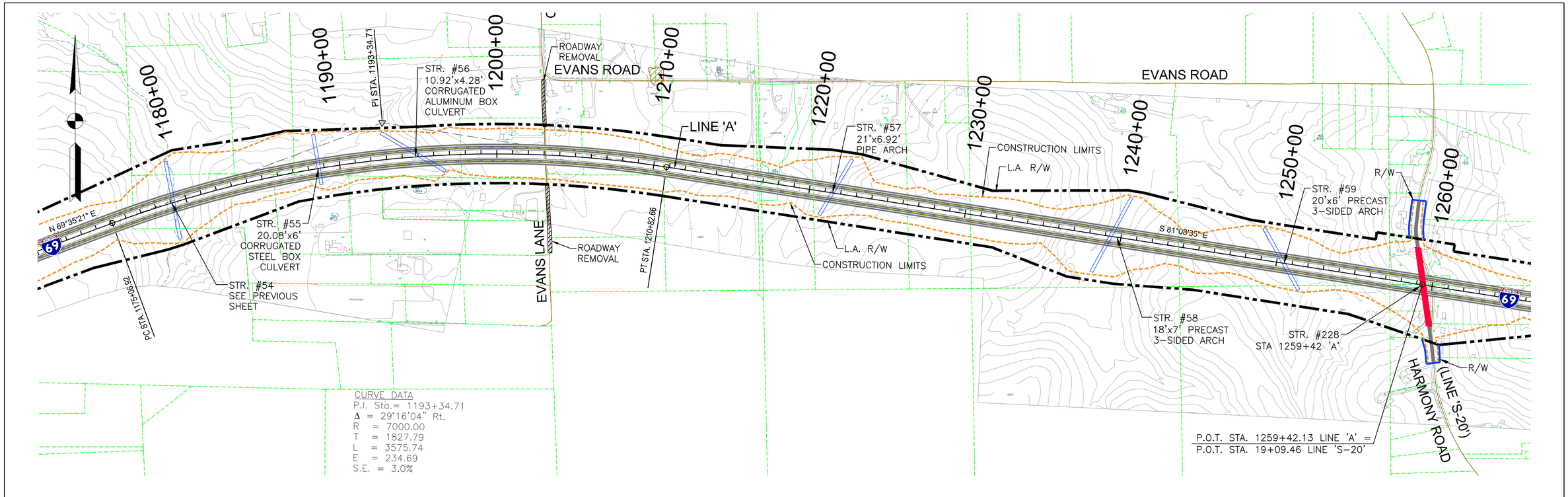

PROPOSED RIGHT-OF-WAY
PROPOSED L.A. RIGHT-OF-WAY
CONSTRUCTION LIMITS
PROPOSED BRIDGES
PROPERTY LINE
ENVIRONMENTAL RESOURCES

300 150 0 300 600
Scale: 1" = 300'

DLZ

DLZ INDIANA, LLC

RECOMMENDED FOR APPROVAL _____ DESIGN ENGINEER _____ DATE

DESIGNED: RAC DRAWN: DPH
CHECKED: CMG CHECKED: CMG

INDIANA
DEPARTMENT OF TRANSPORTATION

SECTION 4: PLAN & PROFILE
INITIAL CRITERIA – REFINED PREFERRED ALT. 2

HORIZONTAL SCALE	ROAD FILE
1" = 300'	
VERTICAL SCALE	DESIGNATION
1" = 30'	
SURVEY BOOK	SHEETS
	13 of 66
CONTRACT	PROJECT

Date: Feb 22, 2011, 3:46pm User ID: rcarrington
File: M:\PROJ\0461\1511\civil\dwg\P&P-057-HIGHCOST\P&P Mainline\RCp30057.dwg Model Tab: Plan Set

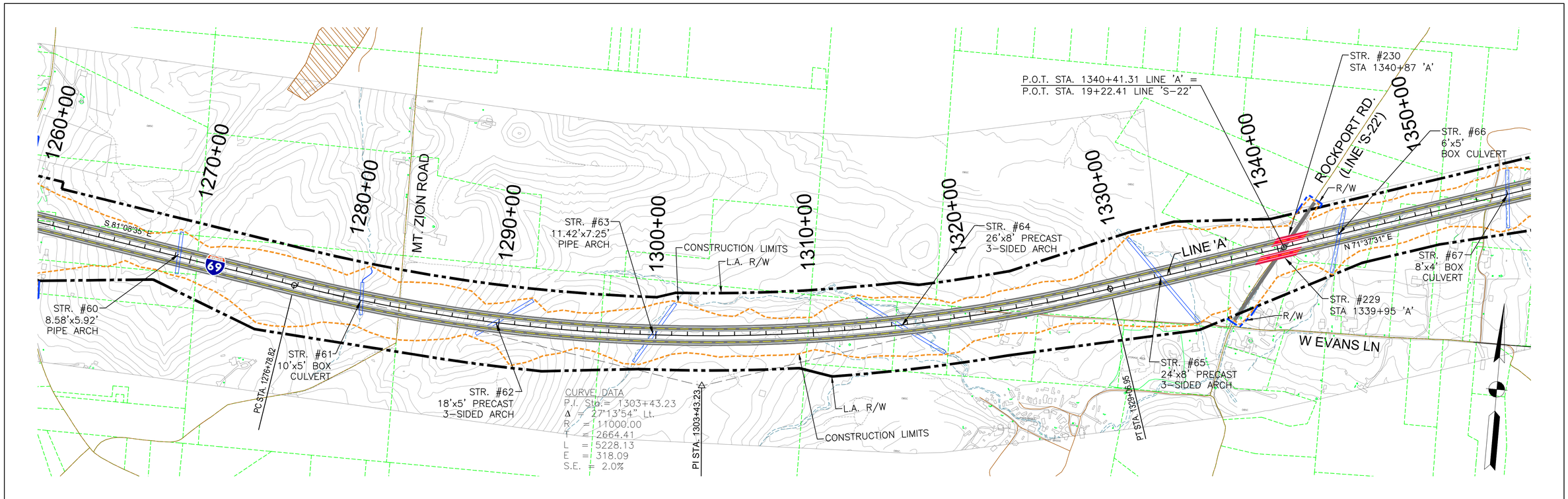

PROPOSED RIGHT-OF-WAY
PROPOSED L.A. RIGHT-OF-WAY
CONSTRUCTION LIMITS
PROPOSED BRIDGES
PROPERTY LINE
ENVIRONMENTAL RESOURCES

300 150 0 300 600
Scale: 1" = 300'

DLZ

DLZ INDIANA, LLC

RECOMMENDED FOR APPROVAL _____ DESIGN ENGINEER _____ DATE

DESIGNED: RAC DRAWN: DPH
CHECKED: CMG CHECKED: CMG

INDIANA DEPARTMENT OF TRANSPORTATION

SECTION 4: PLAN & PROFILE
INITIAL CRITERIA – REFINED PREFERRED ALT. 2

HORIZONTAL SCALE	ROAD FILE
1" = 300'	
VERTICAL SCALE	DESIGNATION
1" = 30'	
SURVEY BOOK	SHEETS
	14 of 66
CONTRACT	PROJECT

Date: Feb 22, 2011, 3:47pm User ID: rcarrington
File: M:\PROJ\0461\1511\civil\dwg\P&P-057-HIGHCOST\P&P Mainline\RCp31057.dwg Model Tab: Plan Set

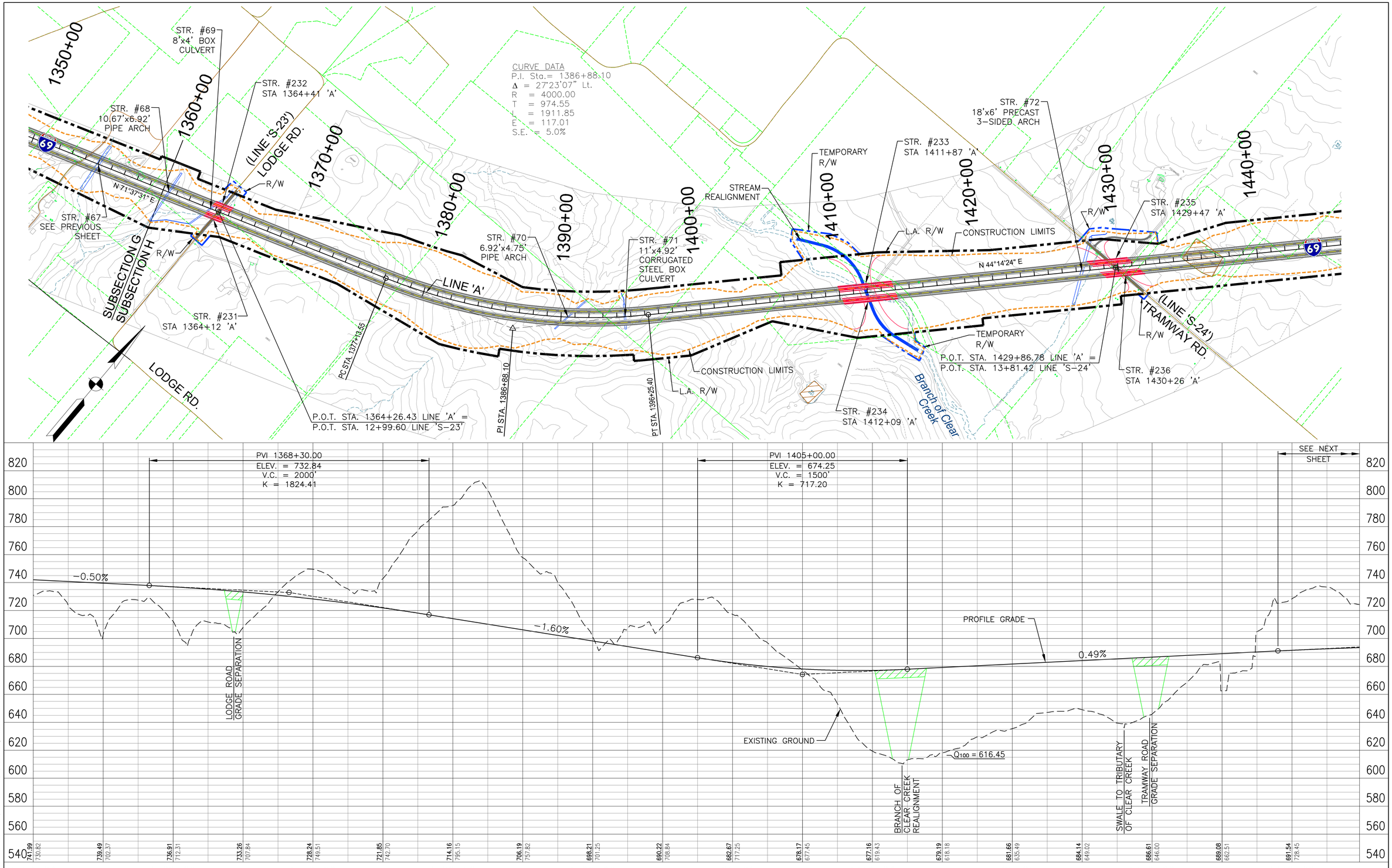

PROPOSED RIGHT-OF-WAY
PROPOSED L.A. RIGHT-OF-WAY
CONSTRUCTION LIMITS
PROPOSED BRIDGES
PROPERTY LINE
ENVIRONMENTAL RESOURCES

300 150 0 300 600
Scale: 1" = 300'

DLZ

DLZ INDIANA, LLC

RECOMMENDED FOR APPROVAL _____ DESIGN ENGINEER _____ DATE

DESIGNED: RAC DRAWN: DPH
CHECKED: CMG CHECKED: CMG

INDIANA
DEPARTMENT OF TRANSPORTATION

SECTION 4: PLAN & PROFILE
INITIAL CRITERIA – REFINED PREFERRED ALT. 2

HORIZONTAL SCALE	ROAD FILE
1" = 300'	
VERTICAL SCALE	DESIGNATION
1" = 30'	
SURVEY BOOK	SHEETS
	15 of 66
CONTRACT	PROJECT

Date: Feb 22, 2011, 3:47pm User ID: rcarrington
File: M:\PROJ\0461\1511\civil\dwg\P&P-057-HIGHCOST\P&P Mainline\RCp32057.dwg Model Tab: Plan Set

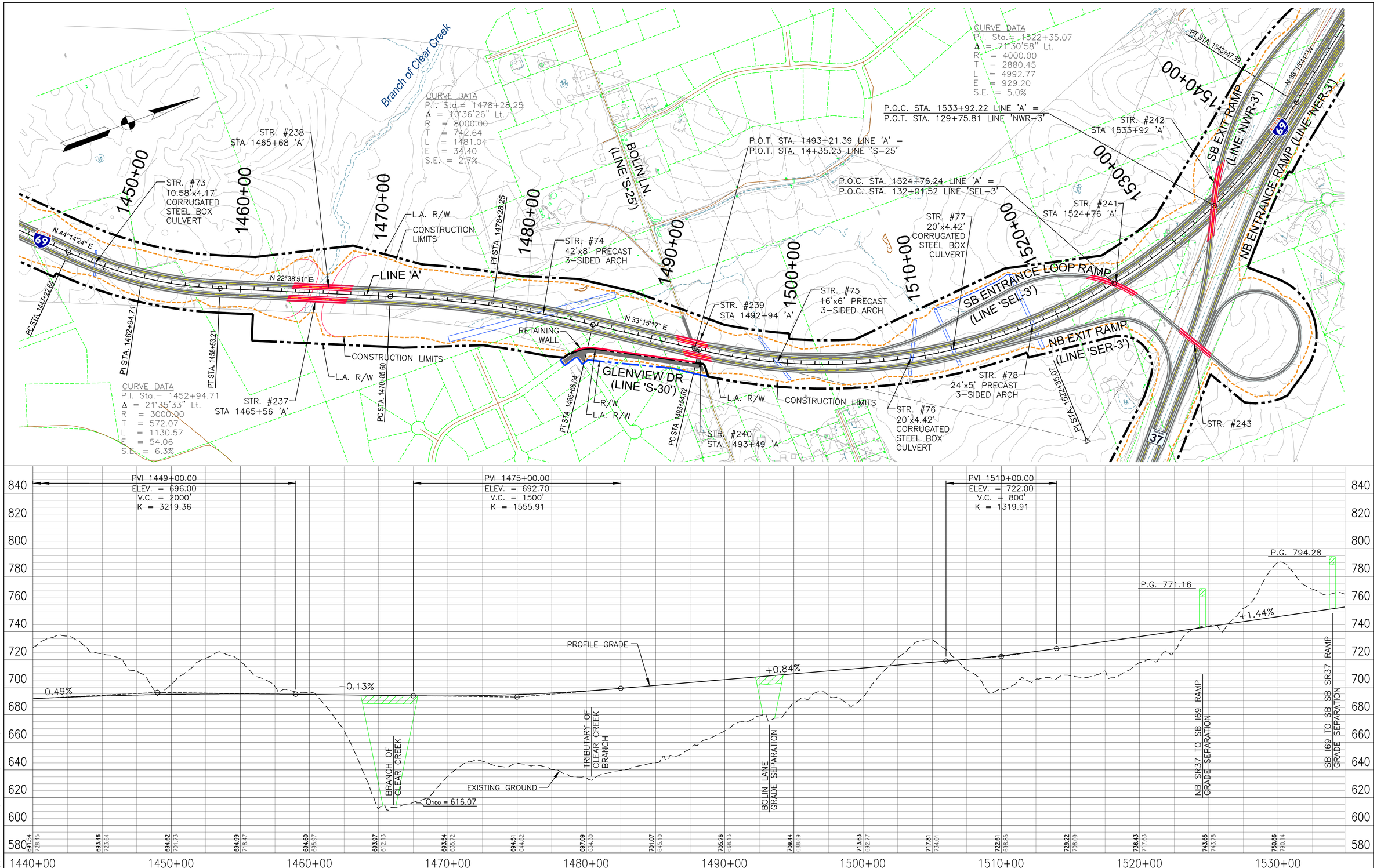

PROPOSED RIGHT-OF-WAY
PROPOSED L.A. RIGHT-OF-WAY
CONSTRUCTION LIMITS
PROPOSED BRIDGES
PROPERTY LINE
ENVIRONMENTAL RESOURCES

300 150 0 300 600
Scale: 1" = 300'

DLZ

DLZ INDIANA, LLC

RECOMMENDED FOR APPROVAL _____ DESIGN ENGINEER _____ DATE

DESIGNED: RAC DRAWN: DPH
CHECKED: CMG CHECKED: CMG

INDIANA
DEPARTMENT OF TRANSPORTATION

SECTION 4: PLAN & PROFILE
INITIAL CRITERIA – REFINED PREFERRED ALT. 2

HORIZONTAL SCALE	ROAD FILE
1" = 300'	
VERTICAL SCALE	DESIGNATION
1" = 30'	
SURVEY BOOK	SHEETS
	16 of 66
CONTRACT	PROJECT

Date: Feb 22, 2011, 3:48pm User ID: rcarrington
File: M:\PROJ\0461\1511\civil\dwg\P&P-057-HIGHCOST\P&P Mainline\RCp33057.dwg Model Tab: Plan Set

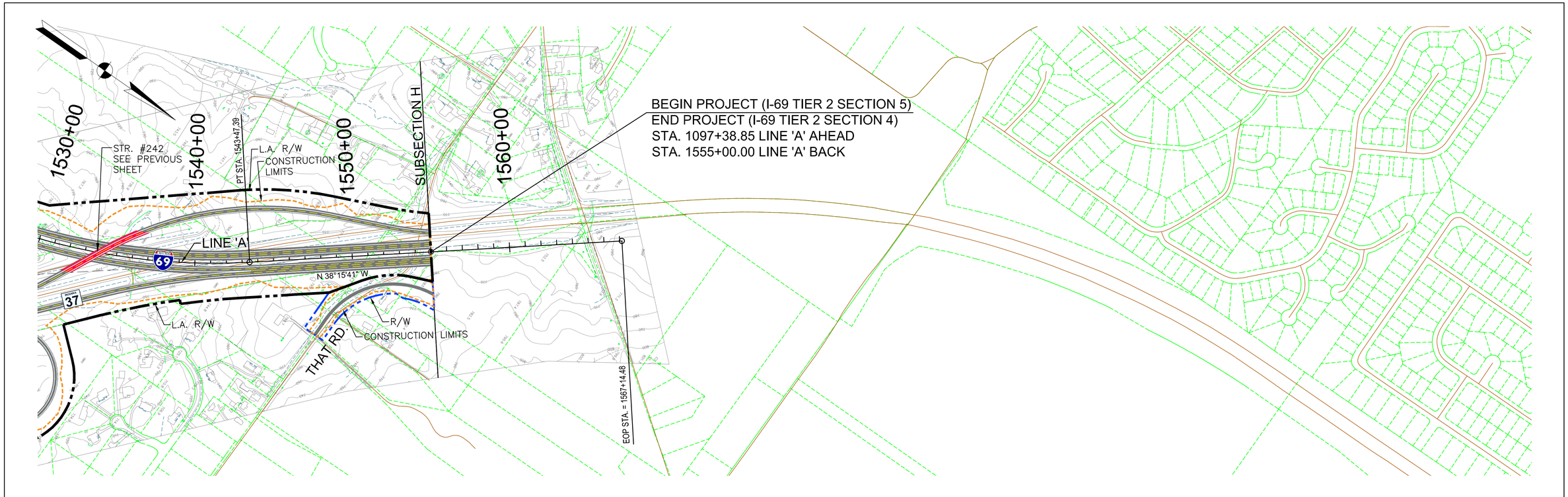

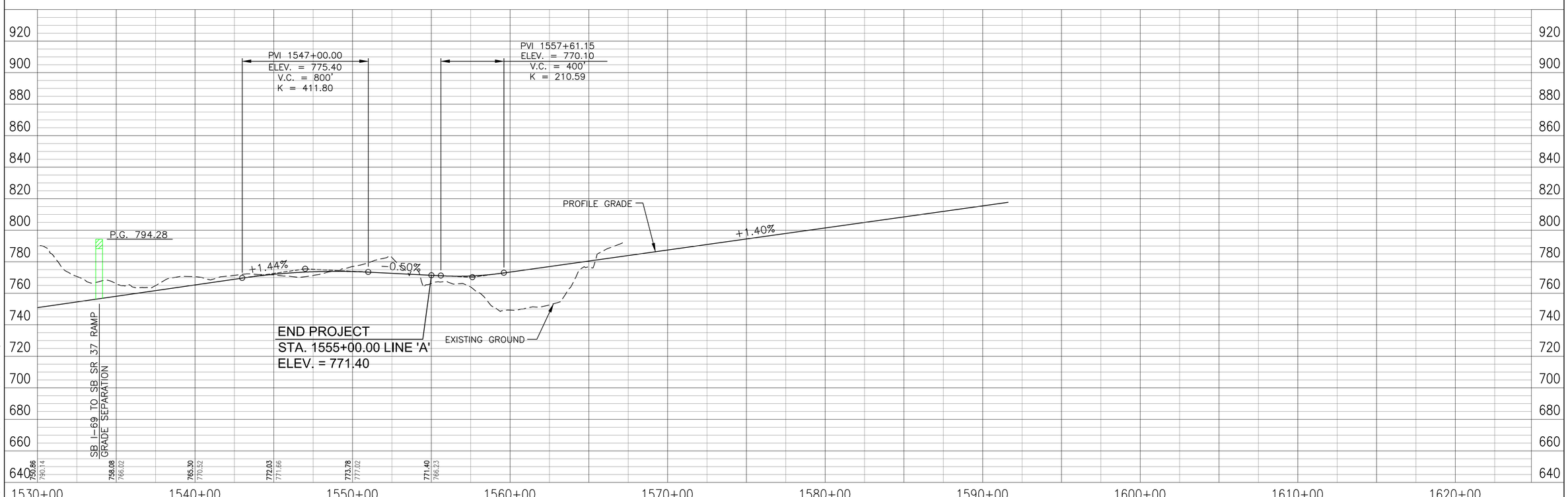

PROPOSED RIGHT-OF-WAY
PROPOSED L.A. RIGHT-OF-WAY
CONSTRUCTION LIMITS
PROPOSED BRIDGES
PROPERTY LINE
ENVIRONMENTAL RESOURCES

300 150 0 300 600
Scale: 1" = 300'

DLZ

DLZ INDIANA, LLC

RECOMMENDED FOR APPROVAL _____ DESIGN ENGINEER _____ DATE

DESIGNED: RAC DRAWN: DPH
CHECKED: CMG CHECKED: CMG

INDIANA
DEPARTMENT OF TRANSPORTATION

SECTION 4: PLAN & PROFILE
INITIAL CRITERIA – REFINED PREFERRED ALT. 2

HORIZONTAL SCALE	ROAD FILE
1" = 300'	
VERTICAL SCALE	DESIGNATION
1" = 30'	
SURVEY BOOK	SHEETS
	17 of 66
CONTRACT	PROJECT

Date: Feb 23, 2011, 3:34pm User ID: rcarrington
File: M:\PROJ\0461\1511\civil\dwg\P&P-057-HIGHCOST\P&P Mainline\RCp34057.dwg Model Tab: Plan Set

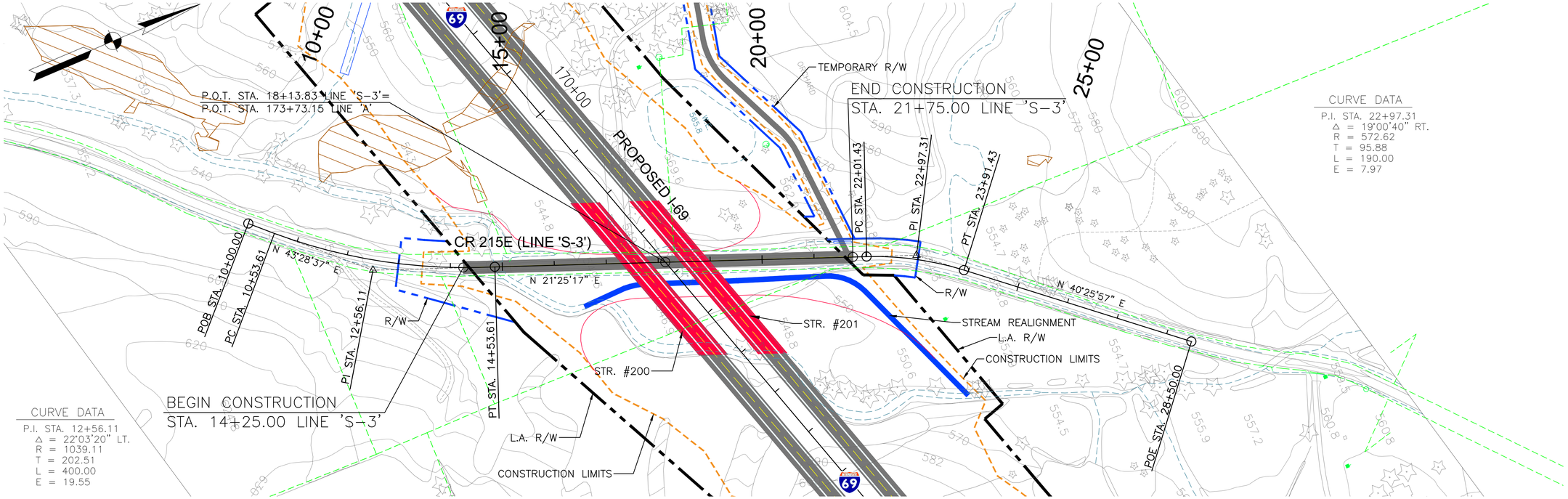

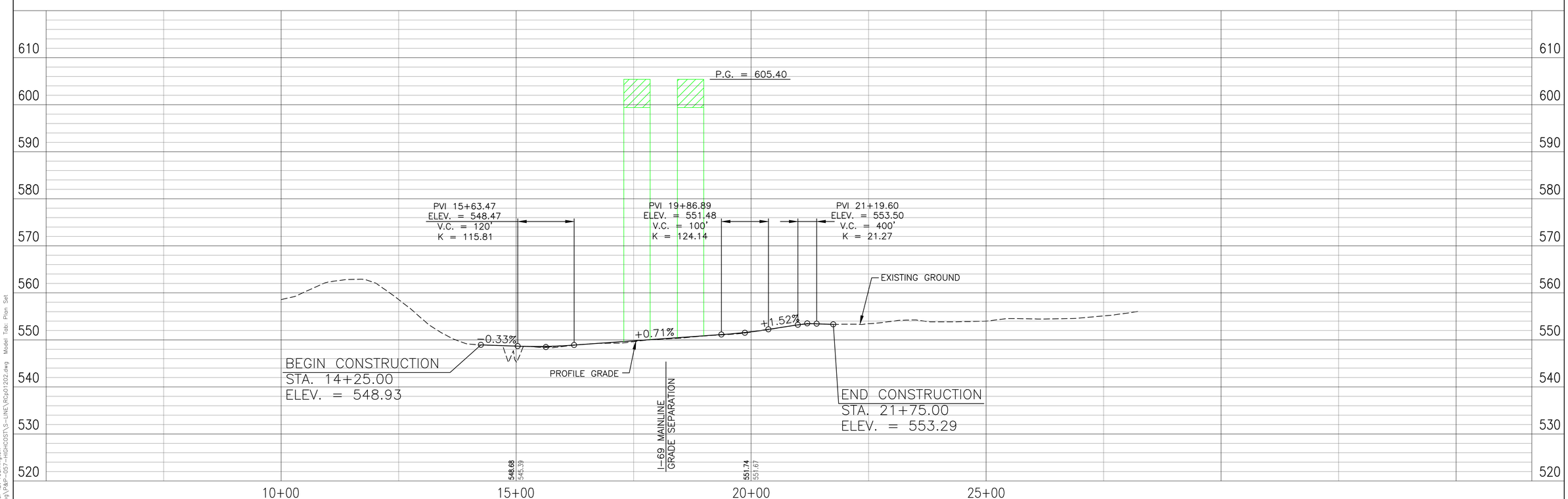

PROPOSED RIGHT-OF-WAY
PROPOSED L.A. RIGHT-OF-WAY
CONSTRUCTION LIMITS
PROPOSED BRIDGES
PROPERTY LINE
ENVIRONMENTAL RESOURCES

100 50 0 100 200
Scale: 1" = 100'

DLZ

DLZ INDIANA, LLC

RECOMMENDED FOR APPROVAL _____ DESIGN ENGINEER DATE

DESIGNED: RAC DRAWN: CJS
CHECKED: CMG CHECKED: CMG

INDIANA DEPARTMENT OF TRANSPORTATION

SECTION 4 PLAN & PROFILE
INITIAL CRITERIA – CR 215E

HORIZONTAL SCALE	ROAD FILE
1" = 100'	
VERTICAL SCALE	DESIGNATION
1" = 10'	
SURVEY BOOK	SHEETS
	18 of 66
CONTRACT	PROJECT

Date: Feb 22, 2011, 4:35pm User ID: rcarrington
File: M:\PROJ\0461\131\civil\dwg\04F-057-H-I69CIST\S-LINE\RCp01202.dwg Model Tab: Plan Set

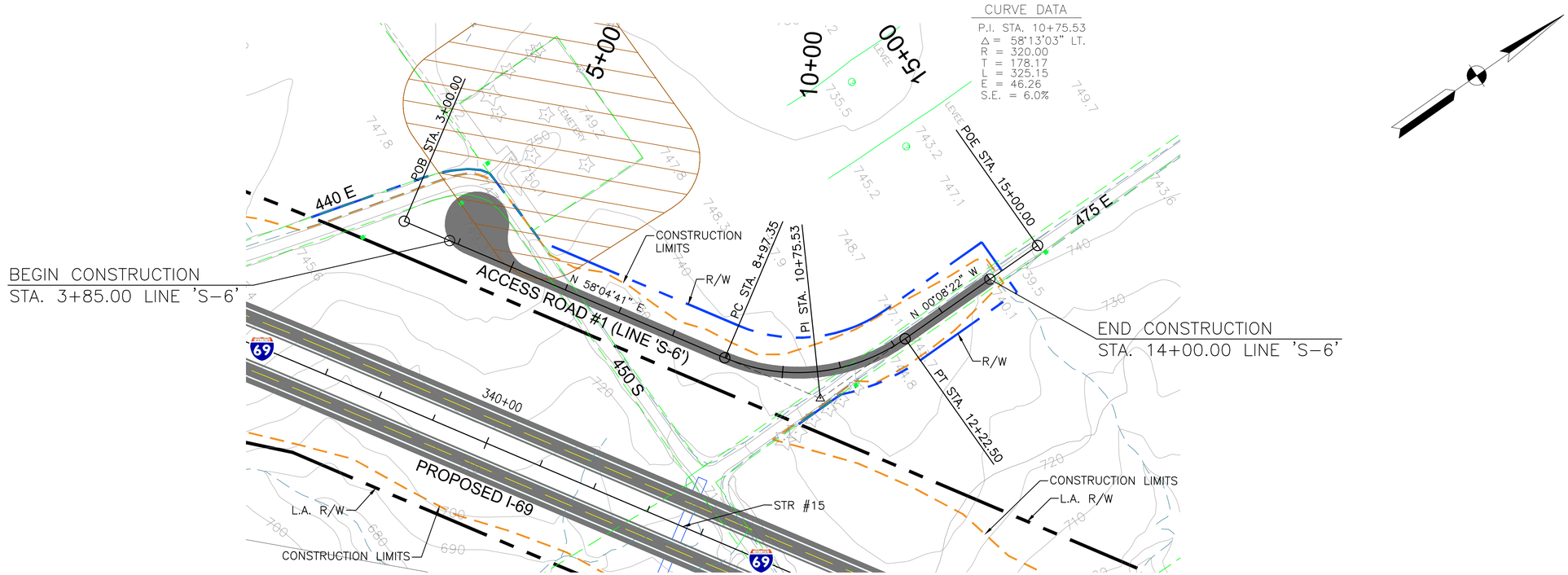

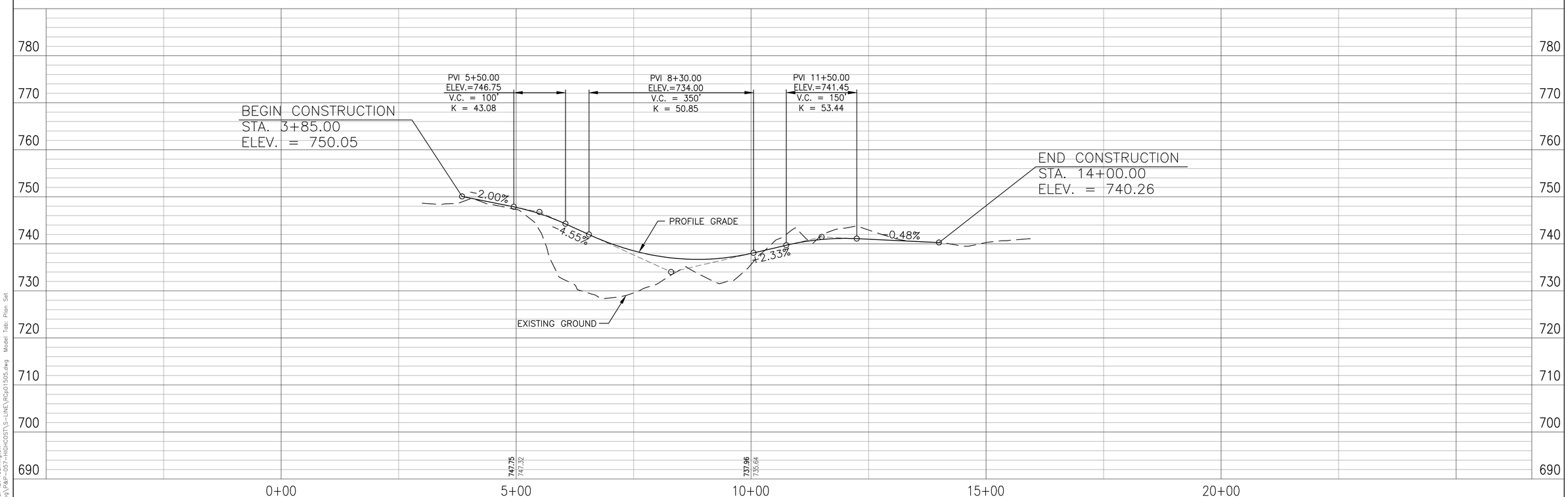

PROPOSED RIGHT-OF-WAY
PROPOSED L.A. RIGHT-OF-WAY
CONSTRUCTION LIMITS
PROPOSED BRIDGES
PROPERTY LINE
ENVIRONMENTAL RESOURCES

100 50 0 100 200
Scale: 1" = 100'

DLZ

DLZ INDIANA, LLC

RECOMMENDED FOR APPROVAL _____ DESIGN ENGINEER DATE

DESIGNED: RAC DRAWN: DPH
CHECKED: CHECKED: CMG

INDIANA DEPARTMENT OF TRANSPORTATION

SECTION 4 PLAN & PROFILE
INITIAL CRITERIA – ACCESS ROAD #1

HORIZONTAL SCALE	ROAD FILE
1" = 100'	
VERTICAL SCALE	DESIGNATION
1" = 10'	
SURVEY BOOK	SHEETS
	19 of 66
CONTRACT	PROJECT

Date: Feb 21, 2011, 2:43pm User ID: rcarrington
File: M:\PROJ\0461\1511\civil\dwg\0461-057-H-GCST\S-LINE\RCp01505.dwg Model Tab: Plan Set

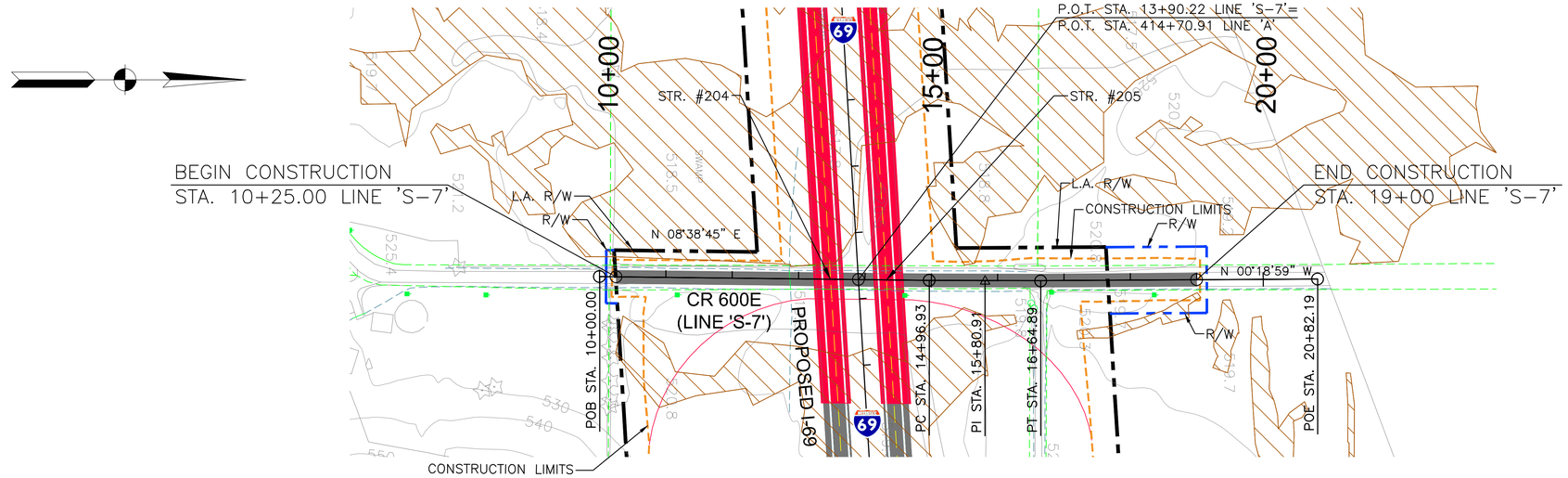

CURVE DATA

P.I. STA. 15+80.91
Δ = 00°57'44" LT.
R = 1000.00
T = 83.98
L = 167.96
E = 0.35

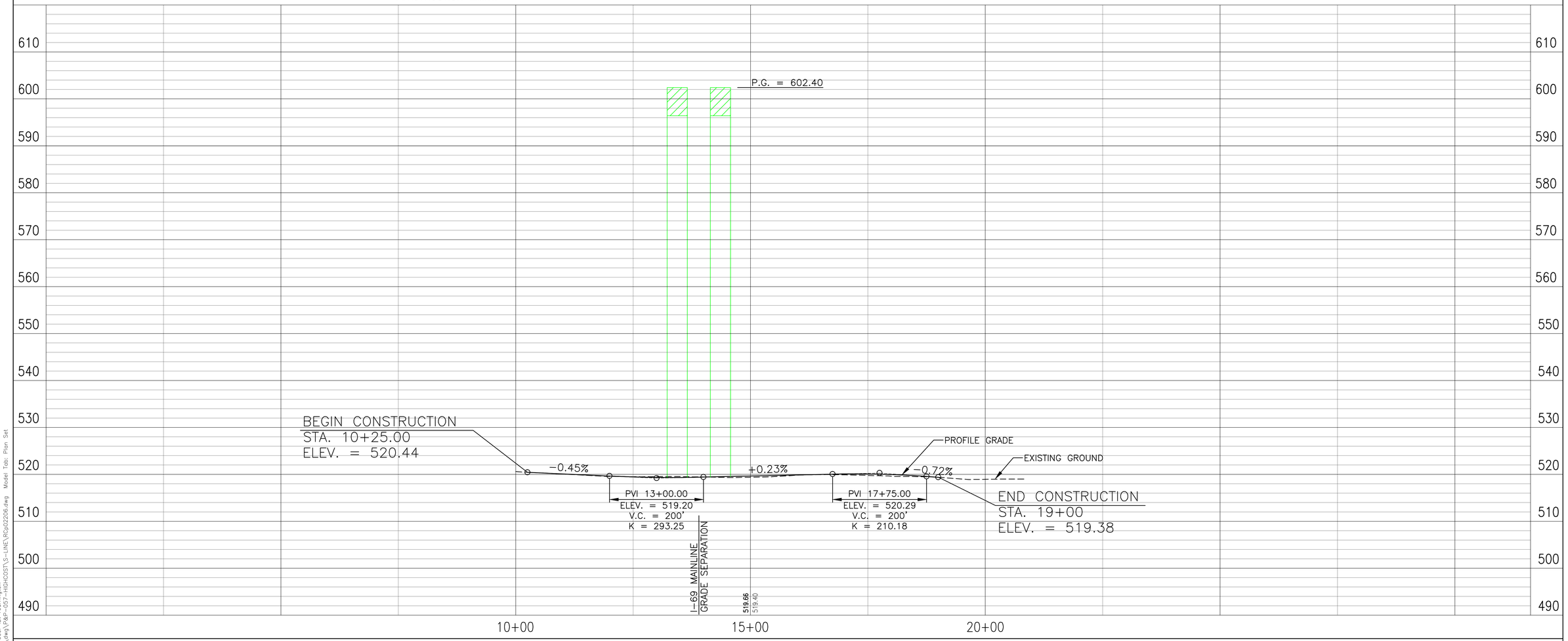

PROPOSED RIGHT-OF-WAY
PROPOSED L.A. RIGHT-OF-WAY
CONSTRUCTION LIMITS
PROPOSED BRIDGES
PROPERTY LINE
ENVIRONMENTAL RESOURCES

100 50 0 100 200
Scale: 1" = 100'

DLZ

DLZ INDIANA, LLC

RECOMMENDED FOR APPROVAL _____
DESIGN ENGINEER DATE

DESIGNED: RAC DRAWN: CJS
CHECKED: CMG CHECKED: CMG

INDIANA
DEPARTMENT OF TRANSPORTATION

SECTION 4 PLAN & PROFILE
INITIAL CRITERIA – CR 600E

HORIZONTAL SCALE	ROAD FILE
1" = 100'	
VERTICAL SCALE	DESIGNATION
1" = 10'	
SURVEY BOOK	SHEETS
	20 of 66
CONTRACT	PROJECT

Date: Feb 21, 2011, 2:43pm User ID: rcarrington
File: M:\PROJ\0461\VS11\civil\dwg\PLAN-GEO-HIGHOST\S-LINE\RCp02206.dwg Model Tab: Plan Set

CURVE DATA
P.I. STA. 11+84.21
Δ = 01°55'12" RT.
R = 9800.00
T = 164.21'
L = 328.40'
E = 1.38'

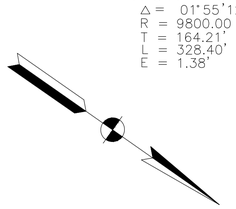

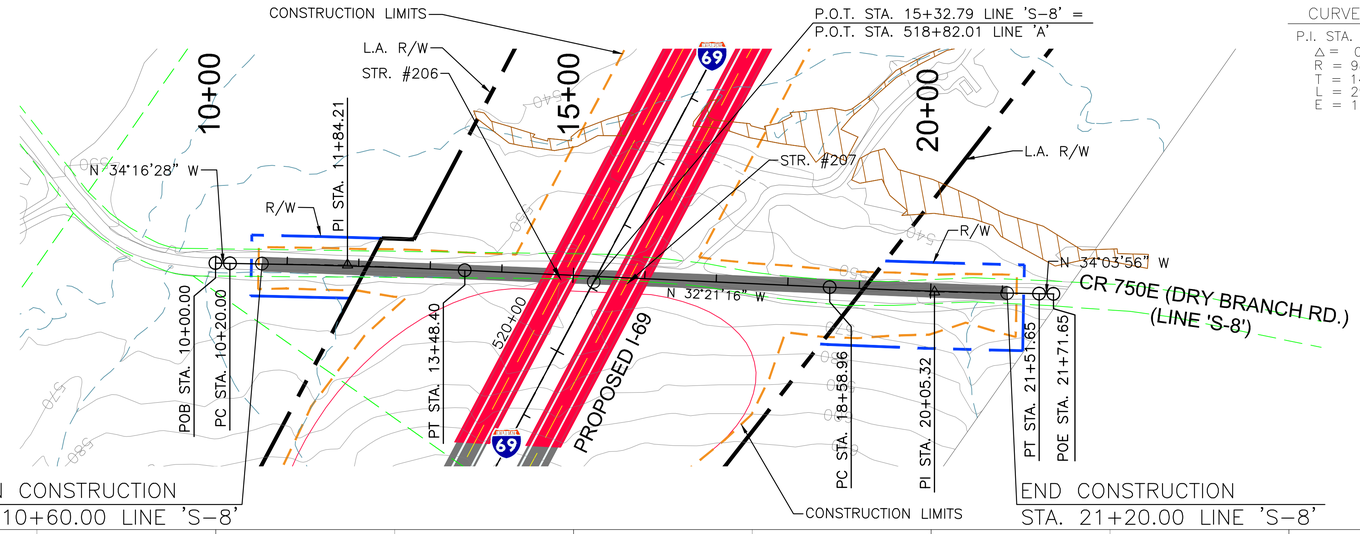

CURVE DATA
P.I. STA. 20+05.32
Δ = 01°42'40" LT.
R = 9800.00
T = 146.36'
L = 292.70'
E = 1.09'

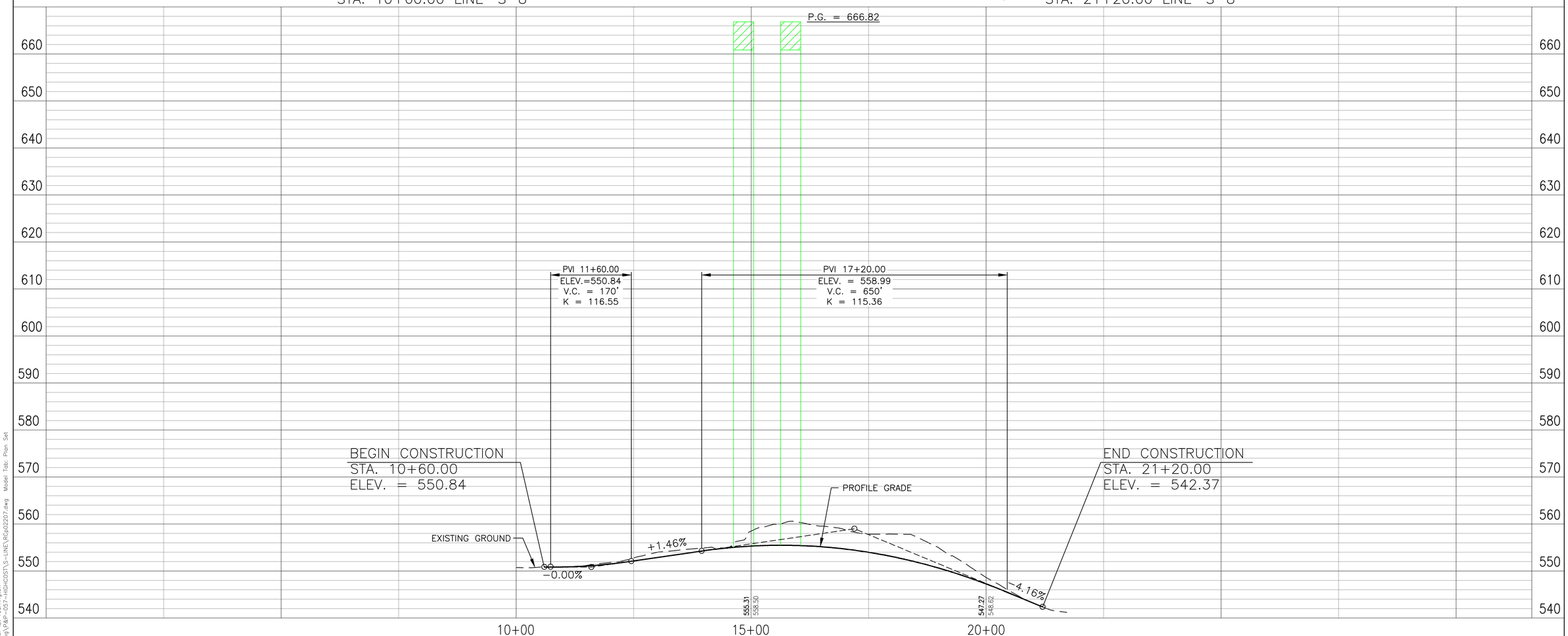

PROPOSED RIGHT-OF-WAY
PROPOSED L.A. RIGHT-OF-WAY
CONSTRUCTION LIMITS
PROPOSED BRIDGES
PROPERTY LINE
ENVIRONMENTAL RESOURCES

100 50 0 100 200
Scale: 1" = 100'

DLZ

DLZ INDIANA, LLC

RECOMMENDED FOR APPROVAL _____ DESIGN ENGINEER DATE

DESIGNED: RAC DRAWN: CJS
CHECKED: CMG CHECKED: CMG

INDIANA DEPARTMENT OF TRANSPORTATION

SECTION 4 PLAN & PROFILE
INITIAL CRITERIA – CR 750E (DRY BRANCH RD.)

HORIZONTAL SCALE	ROAD FILE
1" = 100'	
VERTICAL SCALE	DESIGNATION
1" = 10'	
SURVEY BOOK	SHEETS
	21 of 66
CONTRACT	PROJECT

Date: Feb 21, 2011, 2:43pm User ID: rcarrington
File: M:\PROJ\0461\1511\civil\dwg\0461-057-H-GCST\S-LINE\RCp02207.dwg Model Tab: Plan Set

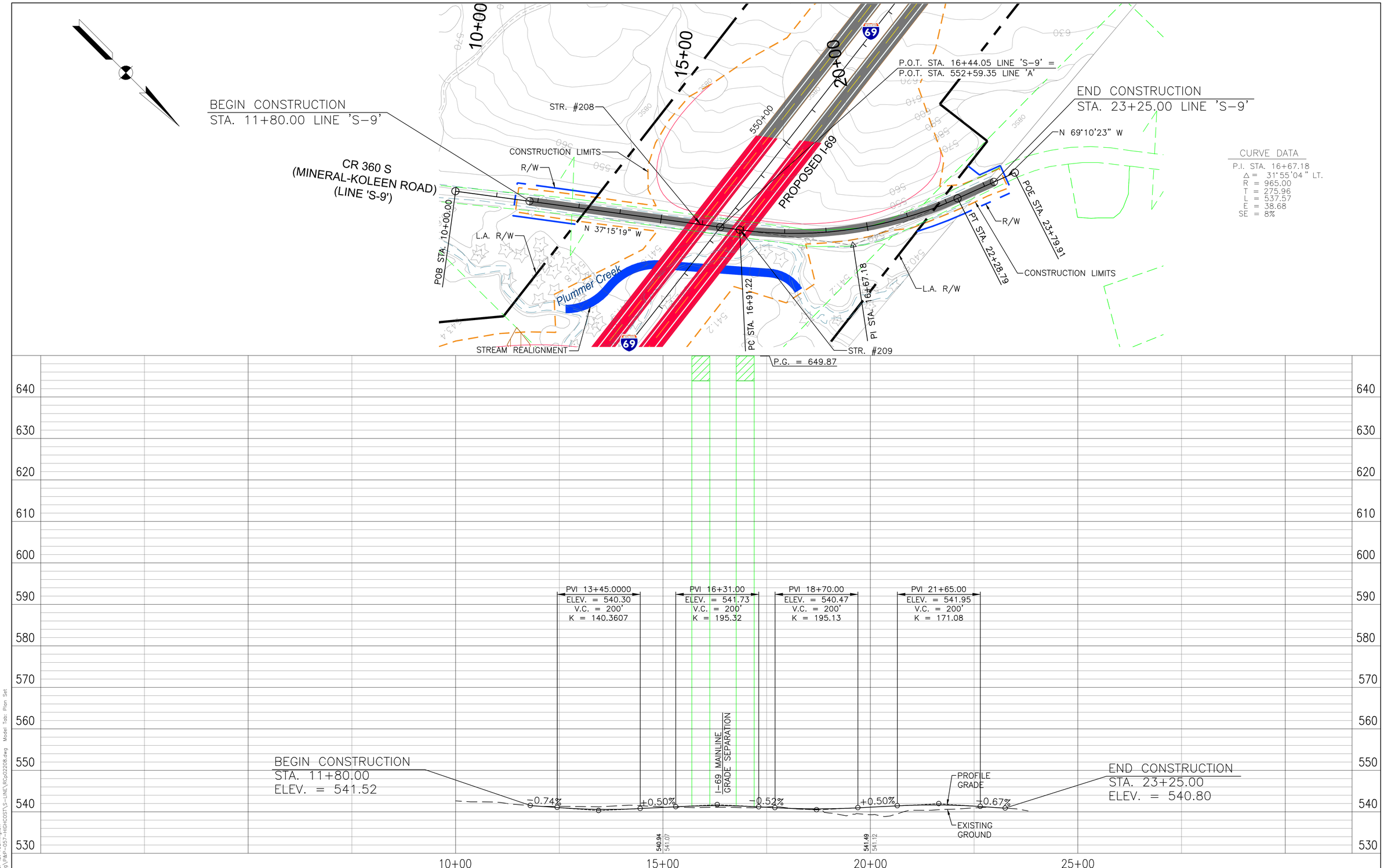

PROPOSED RIGHT-OF-WAY
PROPOSED L.A. RIGHT-OF-WAY
CONSTRUCTION LIMITS
PROPOSED BRIDGES
PROPERTY LINE
ENVIRONMENTAL RESOURCES

100 50 0 100 200
Scale: 1" = 100'

DLZ

DLZ INDIANA, LLC

RECOMMENDED FOR APPROVAL _____ DESIGN ENGINEER DATE

DESIGNED: RAC DRAWN: CJS
CHECKED: CMG CHECKED: CMG

INDIANA DEPARTMENT OF TRANSPORTATION

SECTION 4 PLAN & PROFILE
INITIAL CRITERIA – CR 360S (MINERAL-KOLEEN ROAD)

HORIZONTAL SCALE	ROAD FILE
1" = 100'	
VERTICAL SCALE	DESIGNATION
1" = 10'	
SURVEY BOOK	SHEETS
	22 of 66
CONTRACT	PROJECT

Date: Feb 22, 2011, 4:42pm User ID: rcarrington
File: M:\PROJ\0461\1311\civil\dwg\BR-057-H-GRCOST\S-LINE\RCp02208.dwg Model Tab: Plan Set

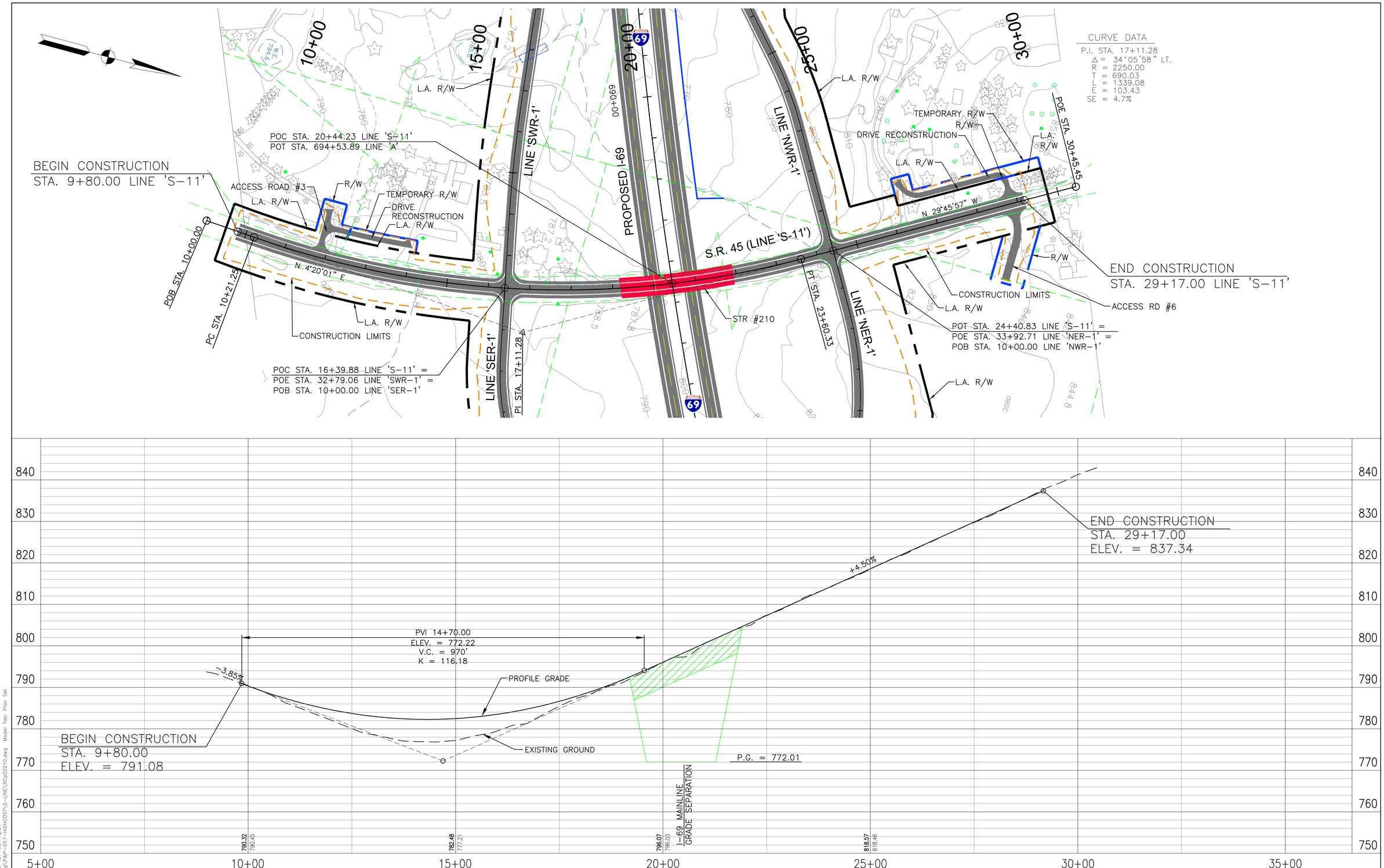

Date: Feb 21, 2011, 2:44pm User ID: rcarrington
File: M:\PROJ\0461\1311\civil\dwg\DES-CD2-HIGHCOST\S-LINE\RCp02210.dwg Model Tab: Plan Set

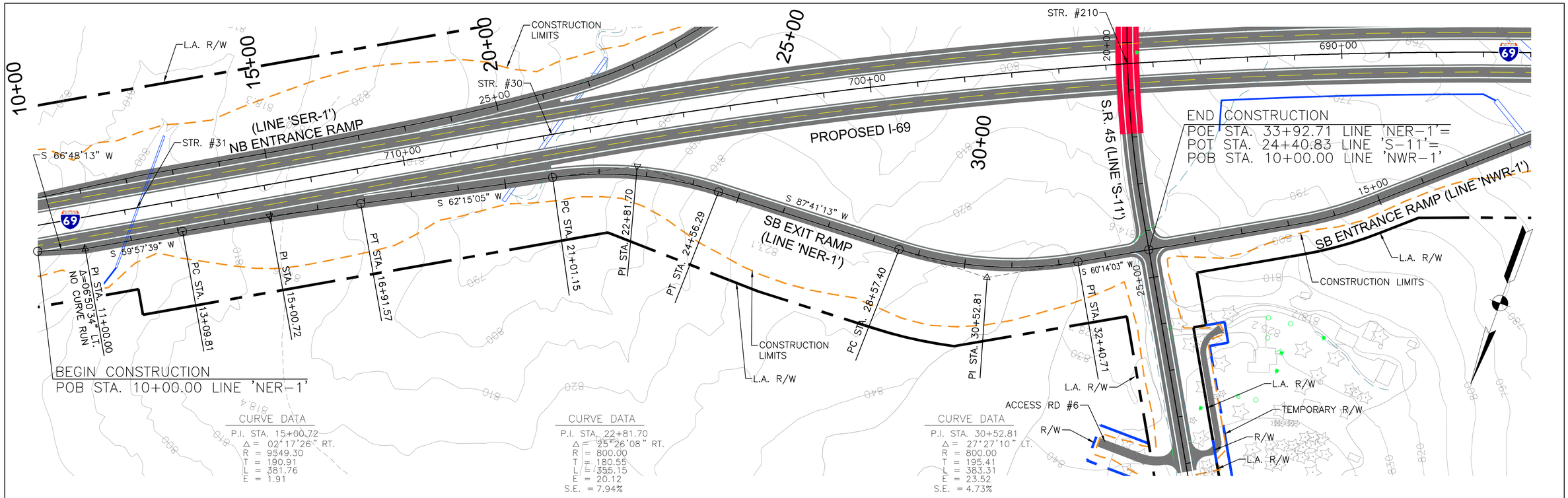

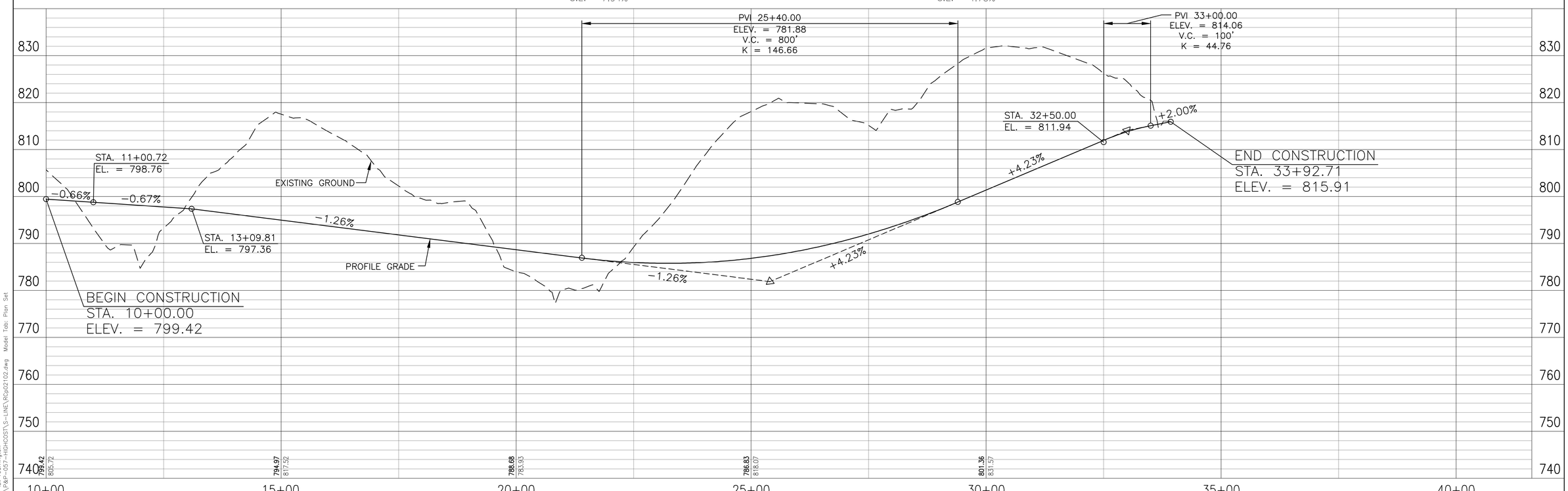

PROPOSED RIGHT-OF-WAY
PROPOSED L.A. RIGHT-OF-WAY
CONSTRUCTION LIMITS
PROPOSED BRIDGES
PROPERTY LINE
ENVIRONMENTAL RESOURCES

100 50 0 100 200
Scale: 1" = 100'

DLZ

DLZ INDIANA, LLC

RECOMMENDED FOR APPROVAL _____ DESIGN ENGINEER DATE

DESIGNED: RAC DRAWN: CJS
CHECKED: CMG CHECKED: CMG

INDIANA DEPARTMENT OF TRANSPORTATION

SECTION 4 PLAN & PROFILE
INITIAL CRITERIA – SB EXIT RAMP @ S.R. 45

HORIZONTAL SCALE	ROAD FILE
1" = 100'	
VERTICAL SCALE	DESIGNATION
1" = 10'	
SURVEY BOOK	SHEETS
	24 of 66
CONTRACT	PROJECT

Date: Feb 21, 2011, 2:45pm User ID: rcarrington
File: M:\PROJ\046\15\11\civil\dwg\Ver-067-HDrCOST\S-LINE\RGp02102.dwg Model Tab: Plan Set

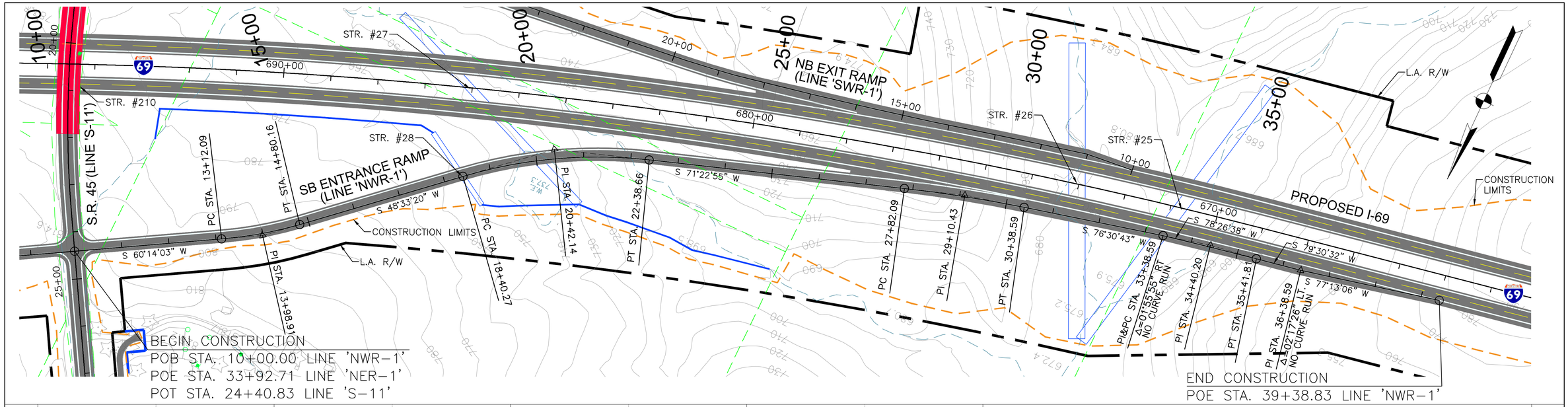

CURVE DATA	CURVE DATA	CURVE DATA	CURVE DATA
P.I. STA. 13+98.91	P.I. STA. 20+42.14	P.I. STA. 29+10.43	P.I. STA. 34+40.20
Δ = 11°40'43" LT.	Δ = 22°49'35" RT.	Δ = 05°07'48" RT.	Δ = 01°04'06" RT.
R = 800.00	R = 1000.00	R = 2864.79	R = 10,934.00
T = 81.82	T = 201.87	T = 128.34	T = 101.61
L = 163.06	L = 398.39	L = 256.50	L = 203.22
E = 4.17	E = 20.17	E = 2.87	E = 0.47
SE = 4.73%	SE = 7.55%		

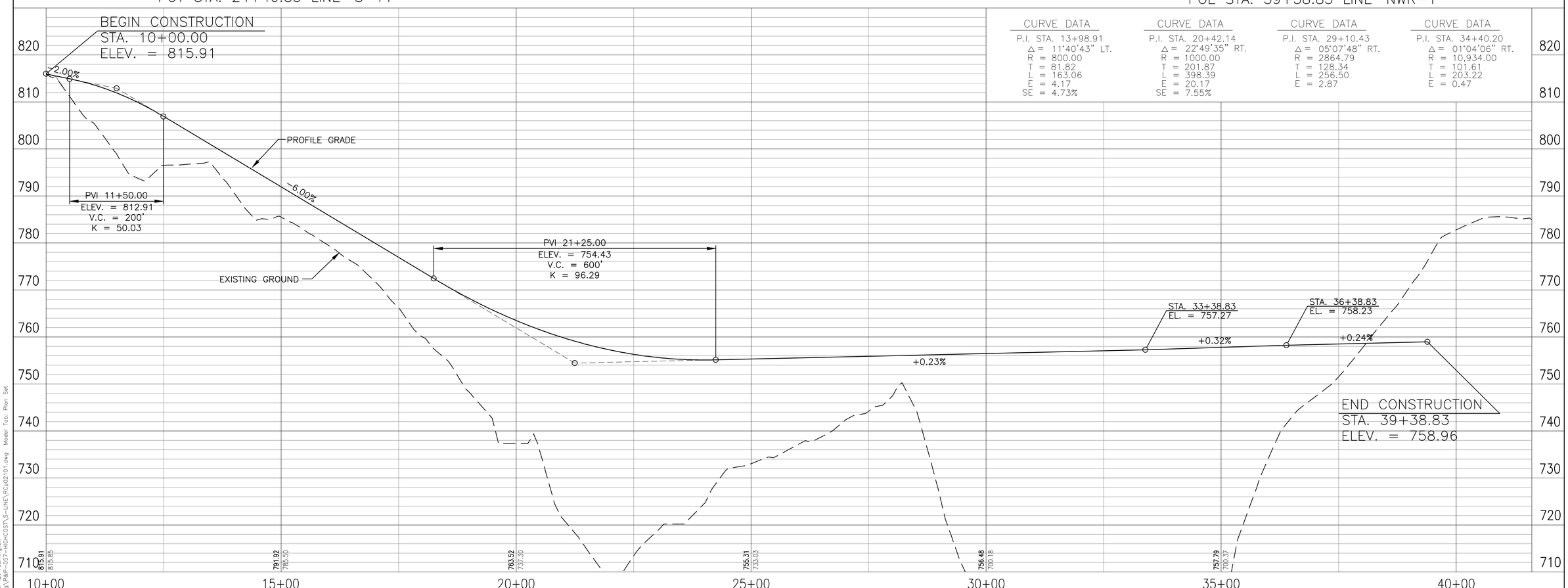

PROPOSED RIGHT-OF-WAY
PROPOSED L.A. RIGHT-OF-WAY
CONSTRUCTION LIMITS
PROPOSED BRIDGES
PROPERTY LINE
ENVIRONMENTAL RESOURCES

100 50 0 100 200
Scale: 1" = 100'

DLZ

DLZ INDIANA, LLC

RECOMMENDED FOR APPROVAL _____ DESIGN ENGINEER DATE

DESIGNED: RA DRAWN: CJS
CHECKED: CMG CHECKED: CMG

INDIANA
DEPARTMENT OF TRANSPORTATION

SECTION 4 PLAN & PROFILE
INITIAL CRITERIA – SB ENTRANCE RAMP @ S.R. 45

HORIZONTAL SCALE	ROAD FILE
1" = 100'	
VERTICAL SCALE	DESIGNATION
1" = 10'	
SURVEY BOOK	SHEETS
	25 of 66
CONTRACT	PROJECT

Date: Feb 22, 2011, 5:07pm User ID: rcorrington
File: M:\PROJ\046\15\11\Civil\Dwg\PDP-027-HIGHCOST\S-LINE\RCp02101.dwg Model Tab: Plan Set

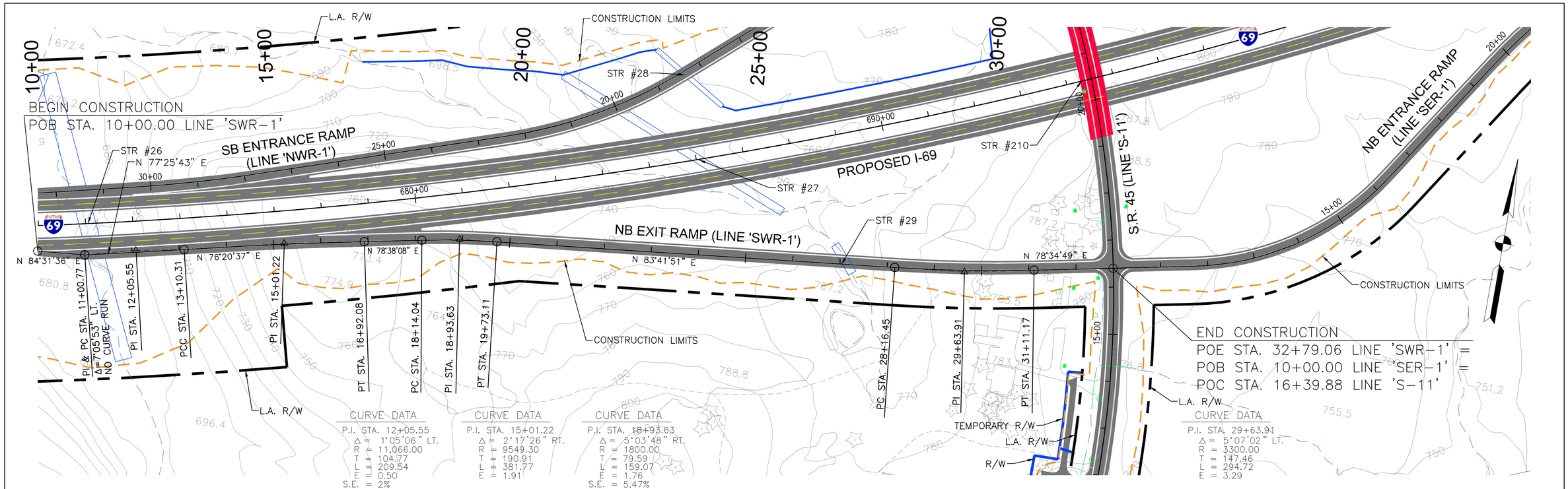

PROPOSED RIGHT-OF-WAY
PROPOSED L.A. RIGHT-OF-WAY
CONSTRUCTION LIMITS
PROPOSED BRIDGES
PROPERTY LINE
ENVIRONMENTAL RESOURCES

100 50 0 100 200
Scale: 1" = 100'

DLZ

DLZ INDIANA, LLC

RECOMMENDED FOR APPROVAL _____ DESIGN ENGINEER _____ DATE

DESIGNED: RAC | DRAWN: CJS
CHECKED: CMG | CHECKED: CMG

INDIANA
DEPARTMENT OF TRANSPORTATION

SECTION 4 PLAN & PROFILE
INITIAL CRITERIA – NB EXIT RAMP @ S.R. 45

HORIZONTAL SCALE	ROAD FILE
1" = 100'	
VERTICAL SCALE	DESIGNATION
1" = 10'	
SURVEY BOOK	SHEETS
	26 of 66
CONTRACT	PROJECT

Date: Feb 22, 2011, 5:07pm User ID: rcarrington
File: M:\PROJ\0461\1511\civil\dwg\P&P-057-HIGHCOST\S-LINE\RCp02103.dwg Model Tab: Plan Set

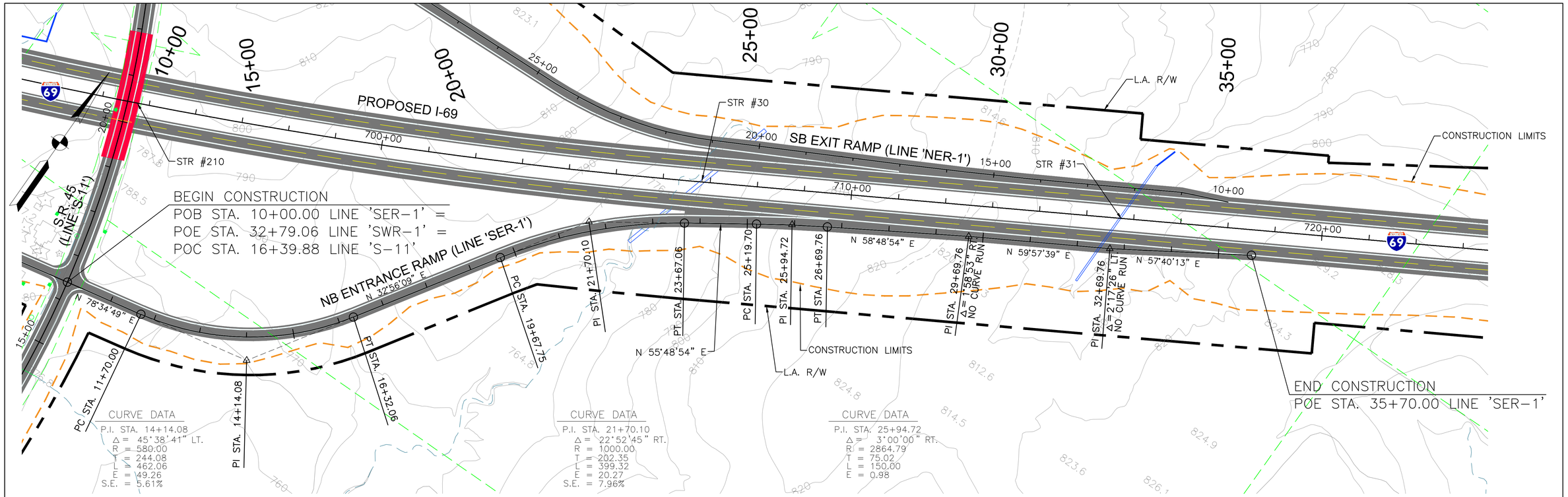

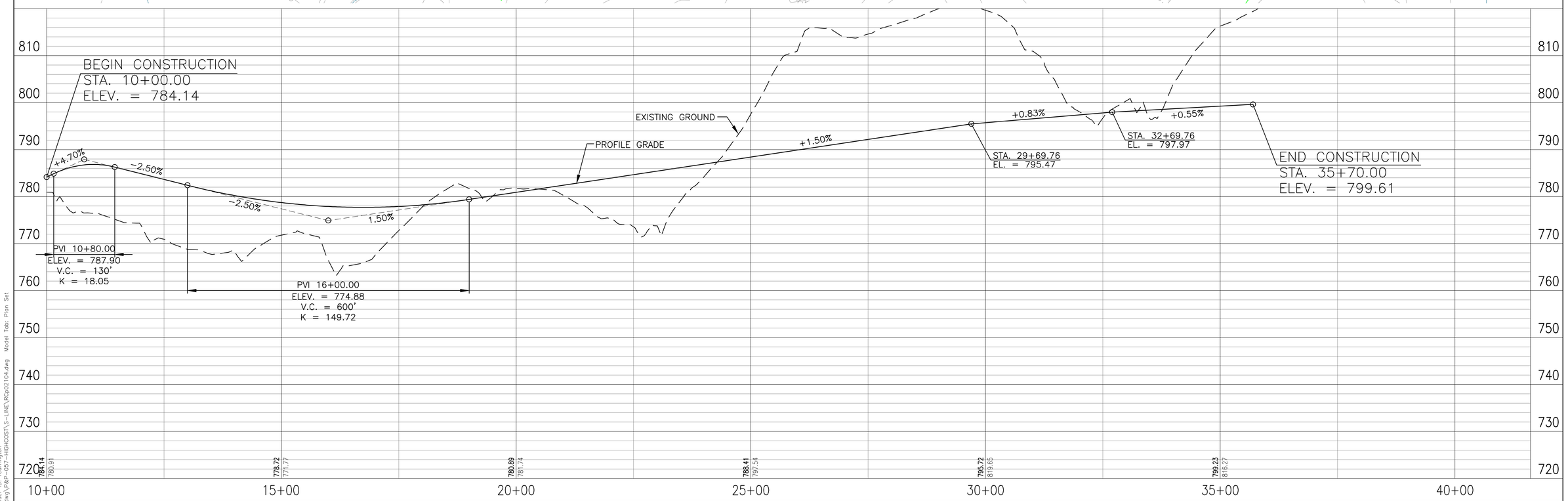

PROPOSED RIGHT-OF-WAY
PROPOSED L.A. RIGHT-OF-WAY
CONSTRUCTION LIMITS
PROPOSED BRIDGES
PROPERTY LINE
ENVIRONMENTAL RESOURCES

100 50 0 100 200
Scale: 1" = 100'

DLZ

DLZ INDIANA, LLC

RECOMMENDED FOR APPROVAL _____ DESIGN ENGINEER DATE

DESIGNED: RAC DRAWN: CJS
CHECKED: CMG CHECKED: CMG

INDIANA DEPARTMENT OF TRANSPORTATION

SECTION 4 PLAN & PROFILE
INITIAL CRITERIA – NB ENTRANCE RAMP @ S.R. 45

HORIZONTAL SCALE	ROAD FILE
1" = 100'	
VERTICAL SCALE	DESIGNATION
1" = 10'	
SURVEY BOOK	SHEETS
	27 of 66
CONTRACT	PROJECT

Date: Feb 21, 2011, 2:46pm User ID: rcarrington
File: M:\PROJ\0461\S11\civil\dwg\Rar-057-HBrdCOST\S-LINE\RGp02104.dwg Model Tab: Plan Set

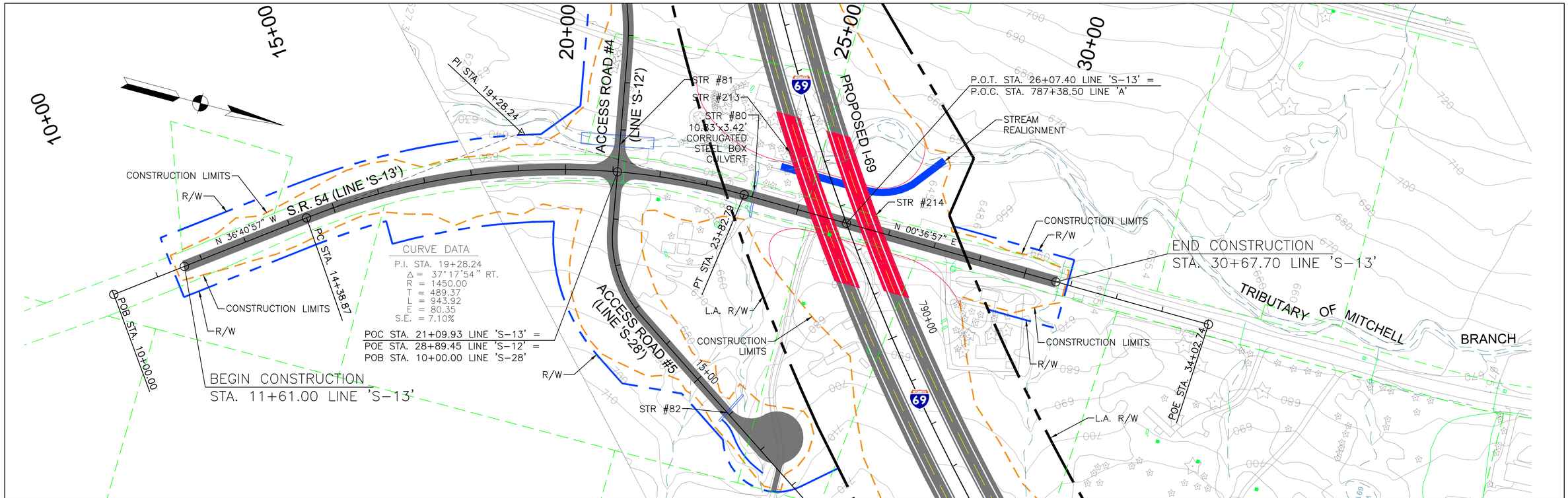

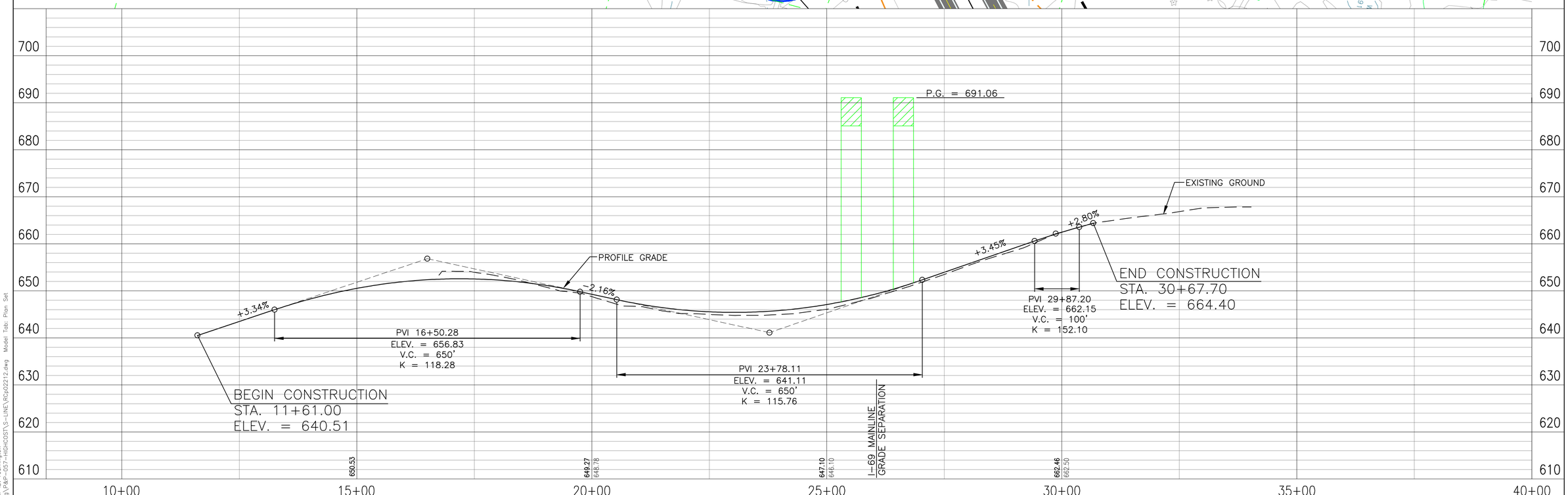

PROPOSED RIGHT-OF-WAY
PROPOSED L.A. RIGHT-OF-WAY
CONSTRUCTION LIMITS
PROPOSED BRIDGES
PROPERTY LINE
ENVIRONMENTAL RESOURCES

100 50 0 100 200
Scale: 1" = 100'

DLZ

DLZ INDIANA, LLC

RECOMMENDED FOR APPROVAL _____ DESIGN ENGINEER DATE

DESIGNED: RAC DRAWN: CJS
CHECKED: CMG CHECKED: CMG

INDIANA DEPARTMENT OF TRANSPORTATION

SECTION 4 PLAN & PROFILE
INITIAL CRITERIA – S.R. 54

HORIZONTAL SCALE	ROAD FILE
1" = 100'	
VERTICAL SCALE	DESIGNATION
1" = 10'	
SURVEY BOOK	SHEETS
	28 of 66
CONTRACT	PROJECT

Date: Feb 22, 2011, 5:10pm User ID: rcarrington
File: M:\PROJ\0461\S31\civil\dwg\364-037-H-GCST\S-LINE\RCp02212.dwg Model Tab: Plan Set

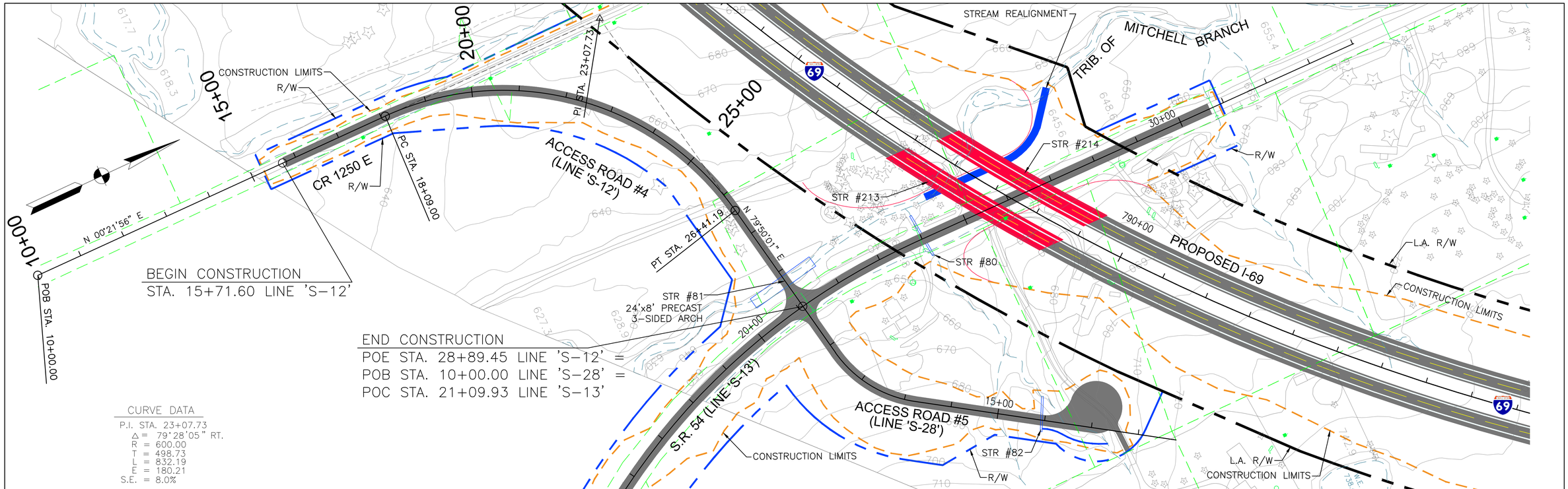

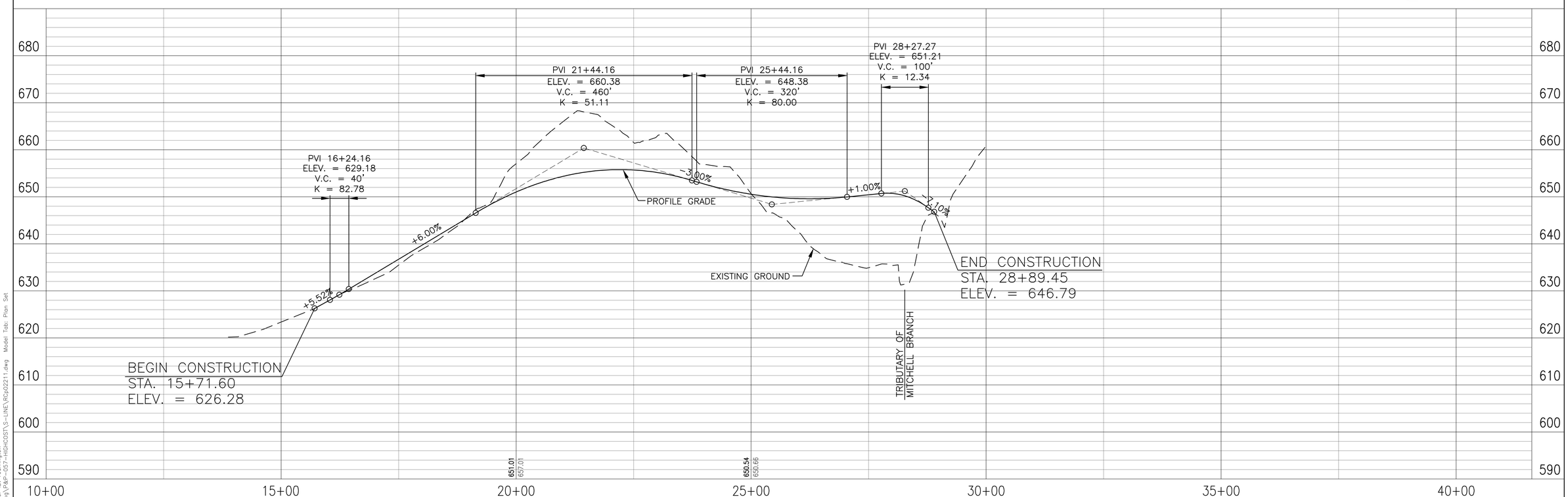

PROPOSED RIGHT-OF-WAY
PROPOSED L.A. RIGHT-OF-WAY
CONSTRUCTION LIMITS
PROPOSED BRIDGES
PROPERTY LINE
ENVIRONMENTAL RESOURCES

100 50 0 100 200
Scale: 1" = 100'

DLZ

DLZ INDIANA, LLC

RECOMMENDED FOR APPROVAL _____ DESIGN ENGINEER DATE

DESIGNED: RAC DRAWN: CJS
CHECKED: CMG CHECKED: CMG

INDIANA DEPARTMENT OF TRANSPORTATION

SECTION 4 PLAN & PROFILE
INITIAL CRITERIA – ACCESS RD. #4

HORIZONTAL SCALE	ROAD FILE
1" = 100'	
VERTICAL SCALE	DESIGNATION
1" = 10'	
SURVEY BOOK	SHEETS
	29 of 66
CONTRACT	PROJECT

Date: Feb 22, 2011, 5:14pm User ID: rcarrington
File: M:\PROJ\0461\13131\dwg\04F-057-H-HCOST\S-LINE\RCp02211.dwg Model Tab: Plan Set

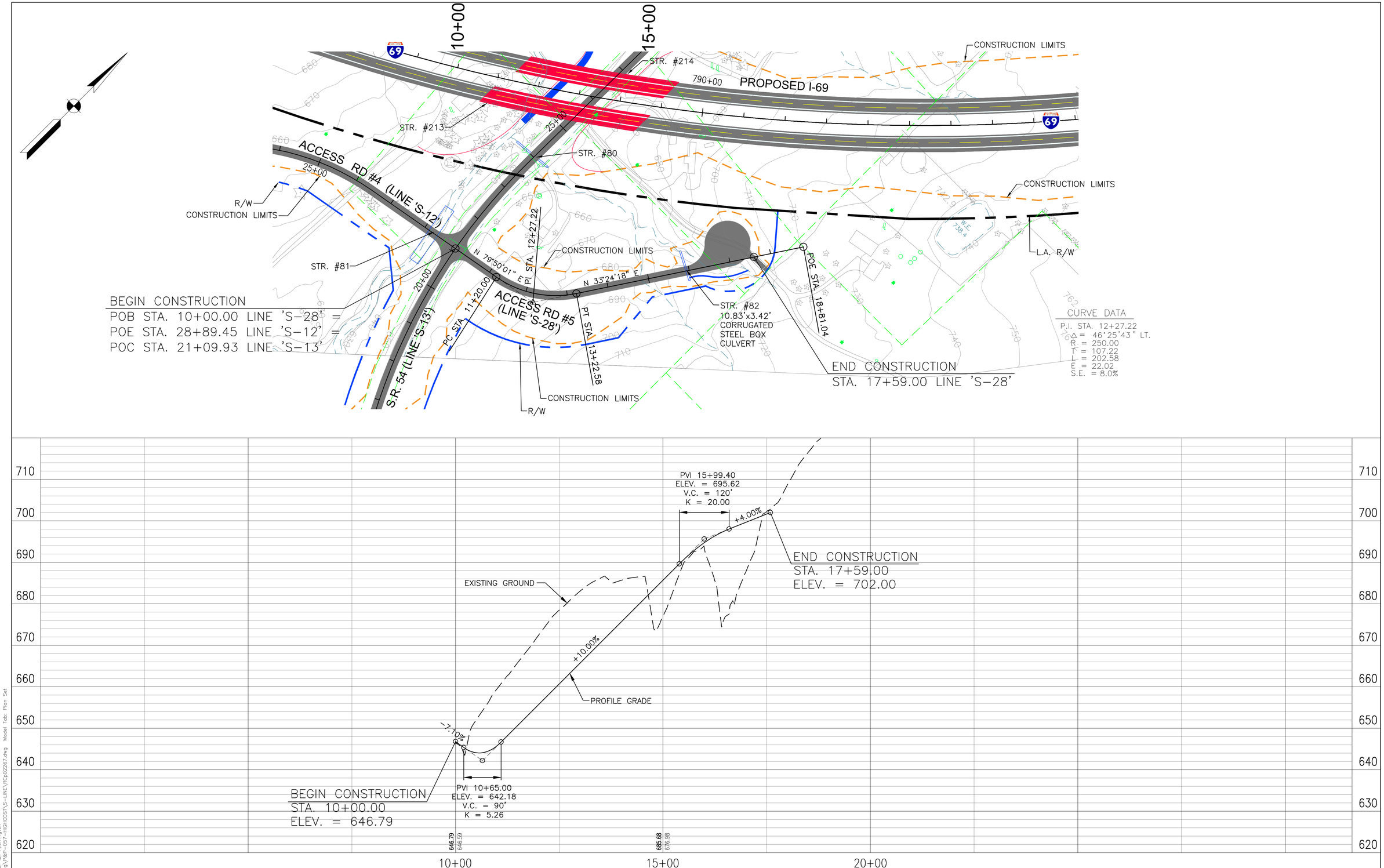

PROPOSED RIGHT-OF-WAY
PROPOSED L.A. RIGHT-OF-WAY
CONSTRUCTION LIMITS
PROPOSED BRIDGES
PROPERTY LINE
ENVIRONMENTAL RESOURCES

100 50 0 100 200
Scale: 1" = 100'

DLZ

DLZ INDIANA, LLC

RECOMMENDED FOR APPROVAL _____ DESIGN ENGINEER _____ DATE

DESIGNED: RAC DRAWN: CJS
CHECKED: CMG CHECKED: CMG

INDIANA
DEPARTMENT OF TRANSPORTATION

SECTION 4 PLAN & PROFILE
INITIAL CRITERIA – ACCESS RD. #5

HORIZONTAL SCALE	ROAD FILE
1" = 100'	
VERTICAL SCALE	DESIGNATION
1" = 10'	
SURVEY BOOK	SHEETS
	30 of 66
CONTRACT	PROJECT

Date: Feb 21, 2011, 2:47pm User ID: rcarrington
File: M:\PROJ\0461\1511\civil\dwg\P&P-057-HIGHCOST\S-LINE\RCp02267.dwg Model Tab: Plan Set

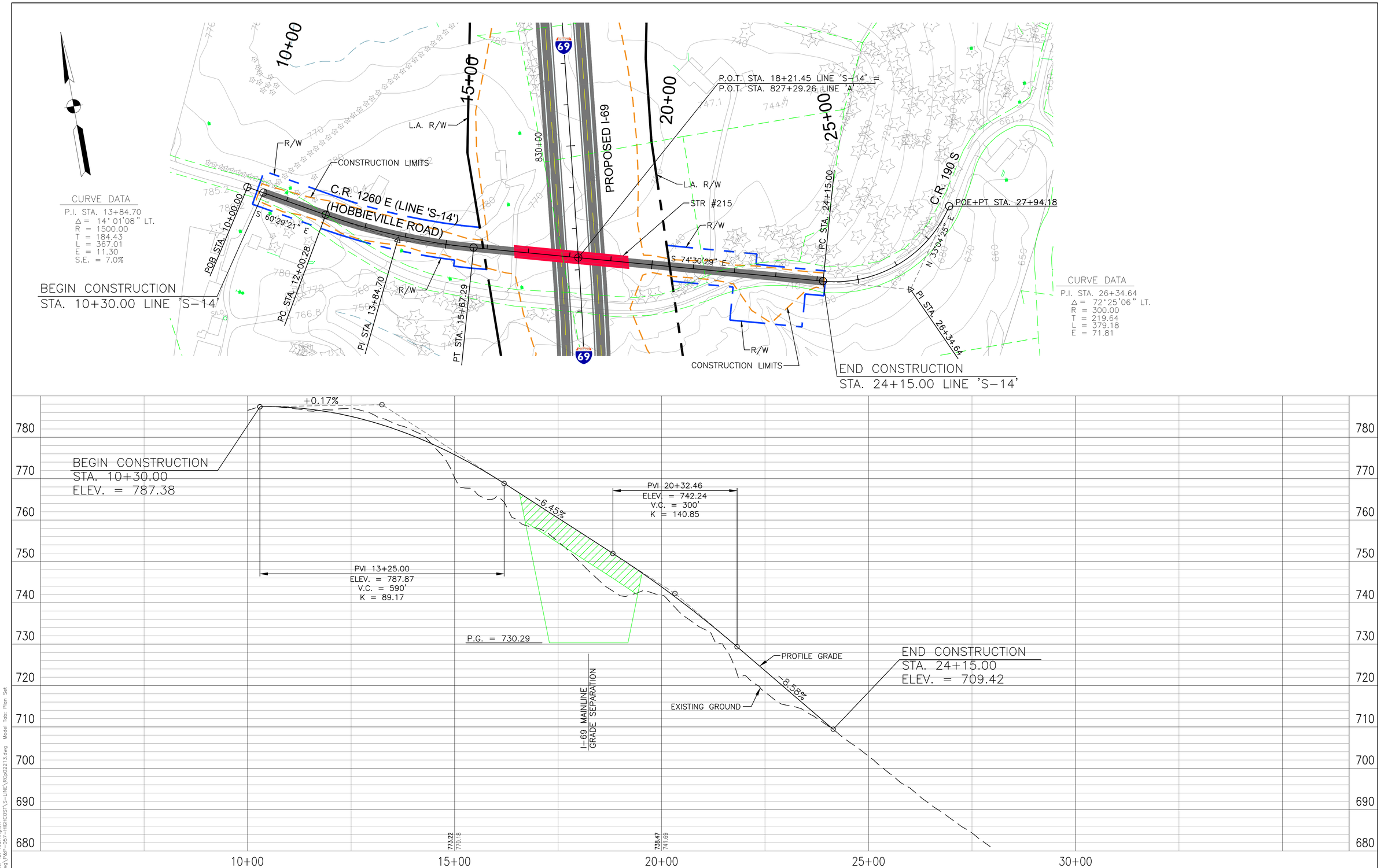

PROPOSED RIGHT-OF-WAY
PROPOSED L.A. RIGHT-OF-WAY
CONSTRUCTION LIMITS
PROPOSED BRIDGES
PROPERTY LINE
ENVIRONMENTAL RESOURCES

100 50 0 100 200
Scale: 1" = 100'

DLZ

DLZ INDIANA, LLC

RECOMMENDED FOR APPROVAL _____ DESIGN ENGINEER _____ DATE

DESIGNED: RAC | DRAWN: CJS
CHECKED: CMG | CHECKED: CMG

INDIANA
DEPARTMENT OF TRANSPORTATION

SECTION 4 PLAN & PROFILE
INITIAL CRITERIA – CR 1260E (HOBBIEVILLE RD.)

HORIZONTAL SCALE	ROAD FILE
1" = 100'	
VERTICAL SCALE	DESIGNATION
1" = 10'	
SURVEY BOOK	SHEETS
	31 of 66
CONTRACT	PROJECT

Date: Feb 22, 2011, 5:20pm User ID: rcarrington
File: M:\PROJ\0461\1511\civil\dwg\P&P-057-HIGHCOST\S-LINE\RCp02213.dwg Model Tab: Plan Set

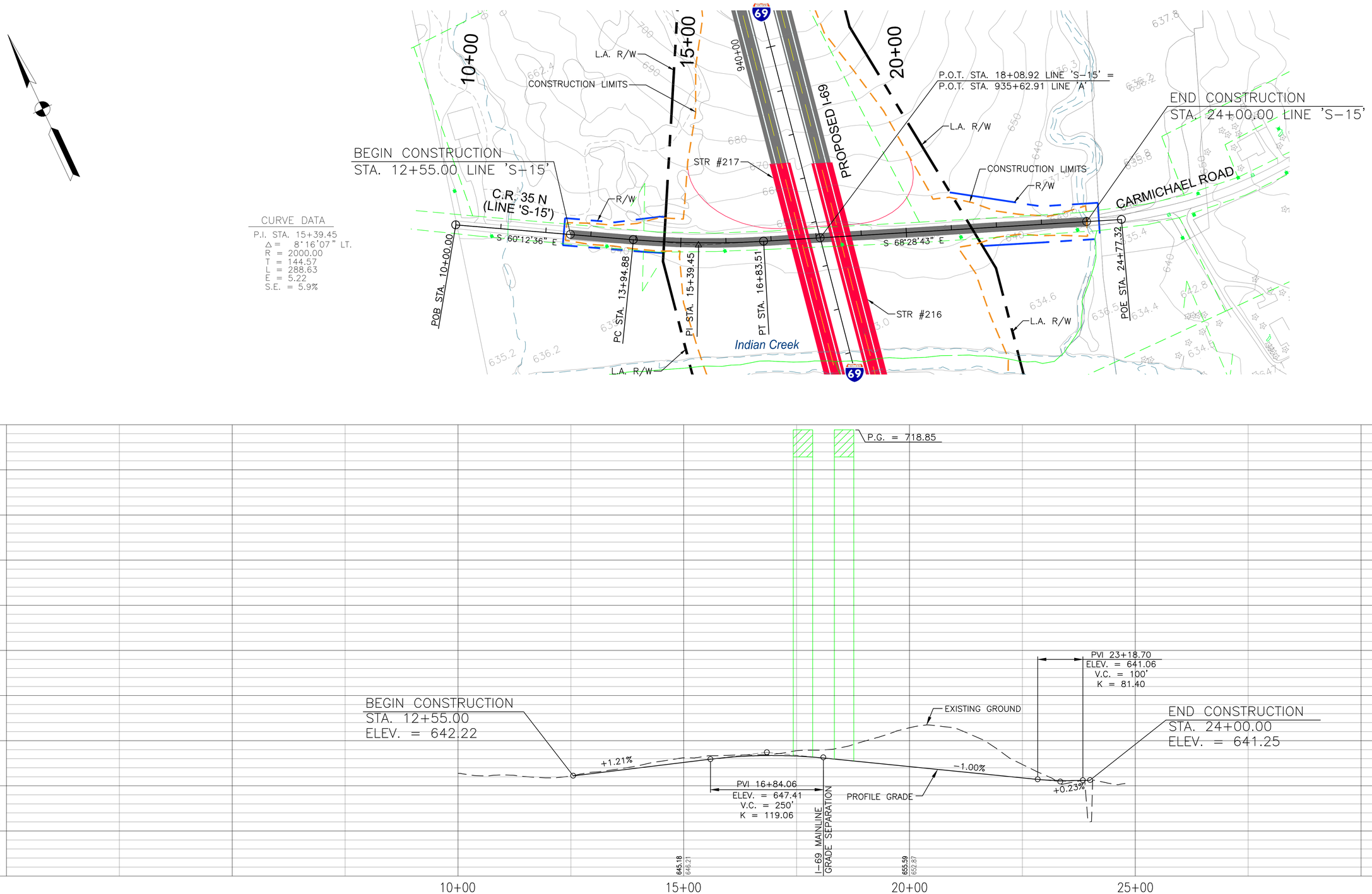

PROPOSED RIGHT-OF-WAY
PROPOSED L.A. RIGHT-OF-WAY
CONSTRUCTION LIMITS
PROPOSED BRIDGES
PROPERTY LINE
ENVIRONMENTAL RESOURCES

100 50 0 100 200
Scale: 1" = 100'

DLZ

DLZ INDIANA, LLC

RECOMMENDED FOR APPROVAL _____ DESIGN ENGINEER DATE

DESIGNED: RAC DRAWN: CJS
CHECKED: CMG CHECKED: CMG

INDIANA DEPARTMENT OF TRANSPORTATION

SECTION 4 PLAN & PROFILE
INITIAL CRITERIA – CR 35N (CARMICHAEL RD.)

HORIZONTAL SCALE	ROAD FILE
1" = 100'	
VERTICAL SCALE	DESIGNATION
1" = 10'	
SURVEY BOOK	SHEETS
	32 of 66
CONTRACT	PROJECT

Date: Feb 21, 2011, 2:48pm User ID: rcarrington
File: M:\PROJ\0461\1511\civil\dwg\PGM-057-HIGHCOST\S-LINE\RCp0221 4.dwg Model Tab: Plan Set

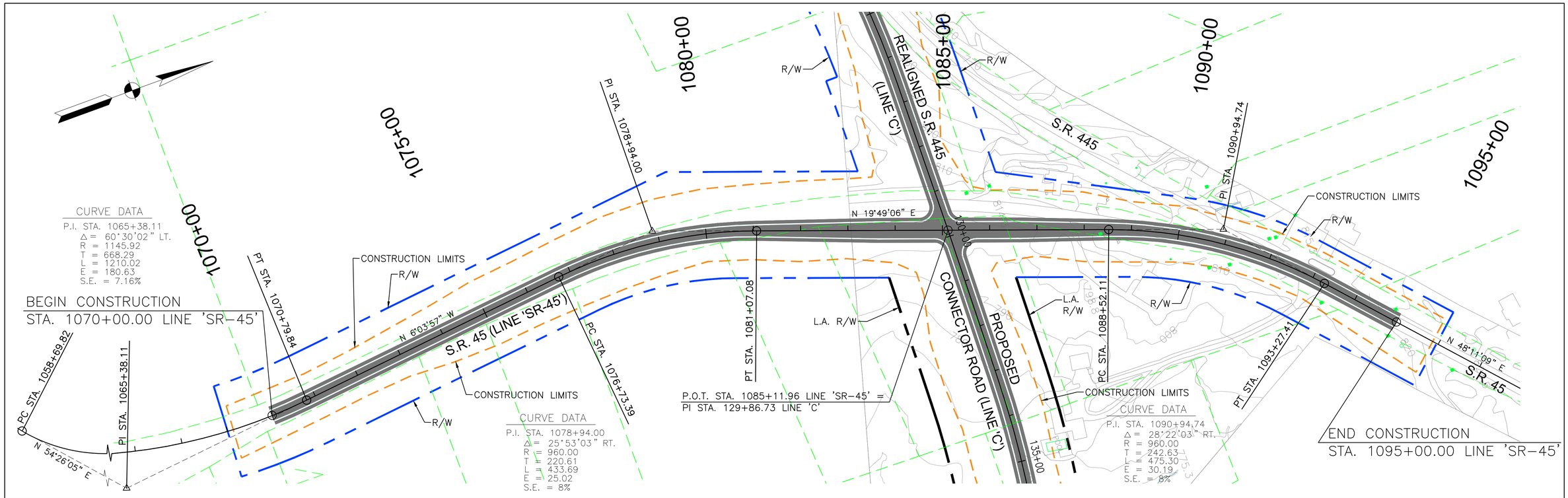

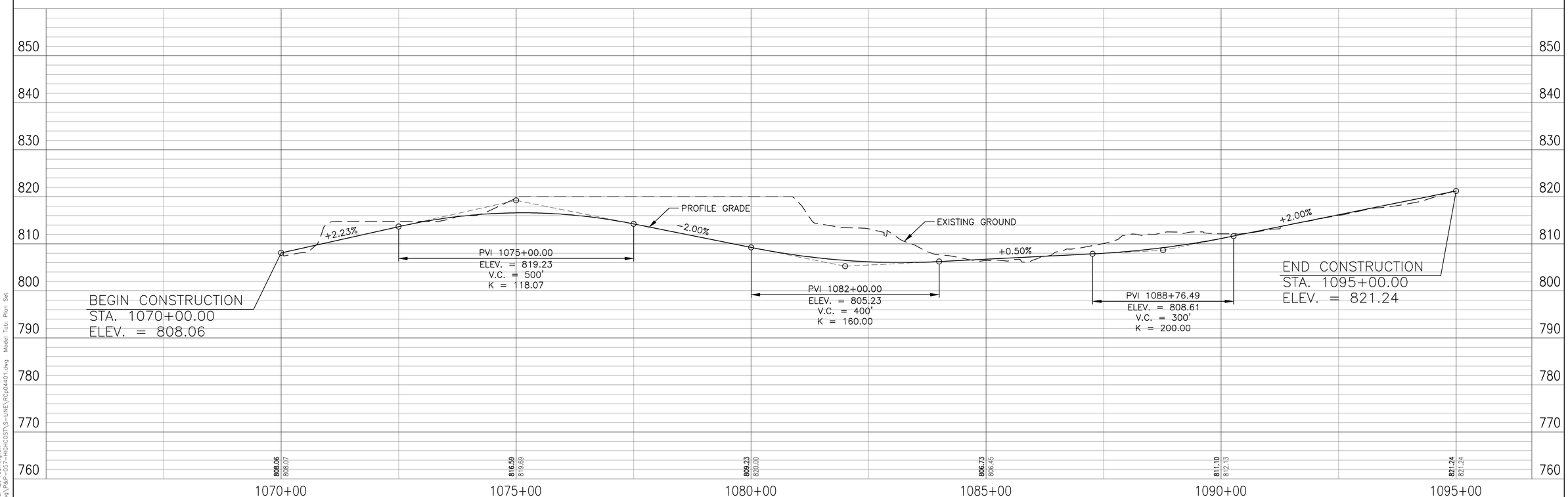

PROPOSED RIGHT-OF-WAY
PROPOSED L.A. RIGHT-OF-WAY
CONSTRUCTION LIMITS
PROPOSED BRIDGES
PROPERTY LINE
ENVIRONMENTAL RESOURCES

100 50 0 100 200
Scale: 1" = 100'

DLZ

DLZ INDIANA, LLC

RECOMMENDED FOR APPROVAL _____ DESIGN ENGINEER DATE

DESIGNED: RAC DRAWN: CJS
CHECKED: CMG CHECKED: CMG

INDIANA DEPARTMENT OF TRANSPORTATION

SECTION 4 PLAN & PROFILE
INITIAL CRITERIA – S.R. 45 @ SOUTH CONNECTOR RD.

HORIZONTAL SCALE	ROAD FILE
1" = 100'	
VERTICAL SCALE	DESIGNATION
1" = 10'	
SURVEY BOOK	SHEETS
	33 of 66
CONTRACT	PROJECT

Date: Feb 23, 2011, 1:58pm User ID: rcarrington
File: M:\PROJ\0461\131\civil\dwg\04R-057-H-SR-CONST\S-LINE\RCp04401.dwg Model Tab: Plan Set

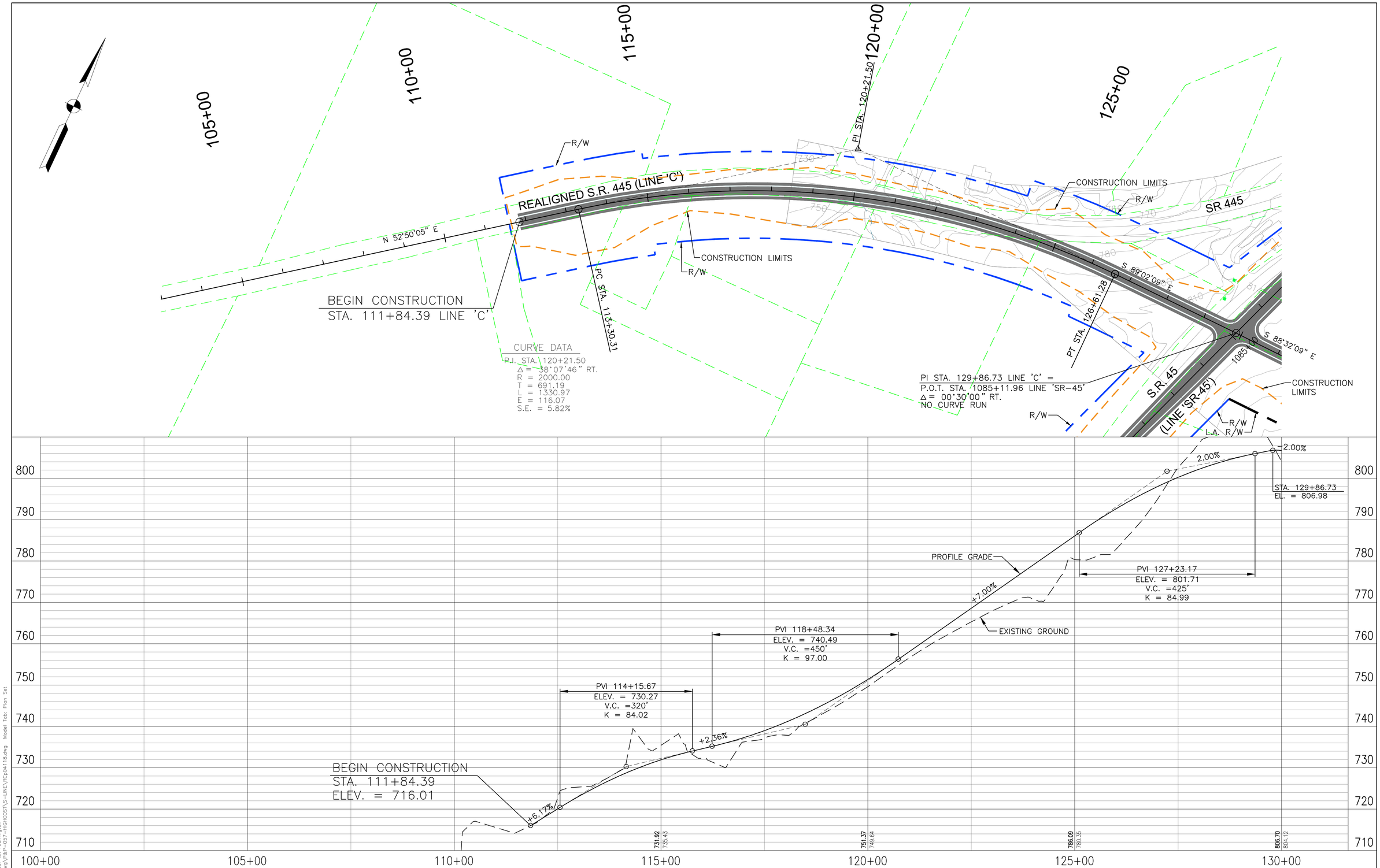

PROPOSED RIGHT-OF-WAY
PROPOSED L.A. RIGHT-OF-WAY
CONSTRUCTION LIMITS
PROPOSED BRIDGES
PROPERTY LINE
ENVIRONMENTAL RESOURCES

100 50 0 100 200
Scale: 1" = 100'

DLZ

DLZ INDIANA, LLC

RECOMMENDED FOR APPROVAL _____ DESIGN ENGINEER DATE

DESIGNED: RAC DRAWN: CJS
CHECKED: CMG CHECKED: CMG

INDIANA
DEPARTMENT OF TRANSPORTATION

SECTION 4 PLAN & PROFILE – INITIAL CRITERIA
S.R. 445 / SOUTH CONNECTOR RD. – LINE 'C'

HORIZONTAL SCALE	ROAD FILE
1" = 100'	
VERTICAL SCALE	DESIGNATION
1" = 10'	
SURVEY BOOK	SHEETS
	34 of 66
CONTRACT	PROJECT

Date: Feb 23, 2011, 8:46am User ID: rcarrington
File: M:\PROJ\0481\151\Civil\dwg\Cat-02\P-HighCOST\S-LINE\RCpd4118.dwg Model Tab: Plan Set

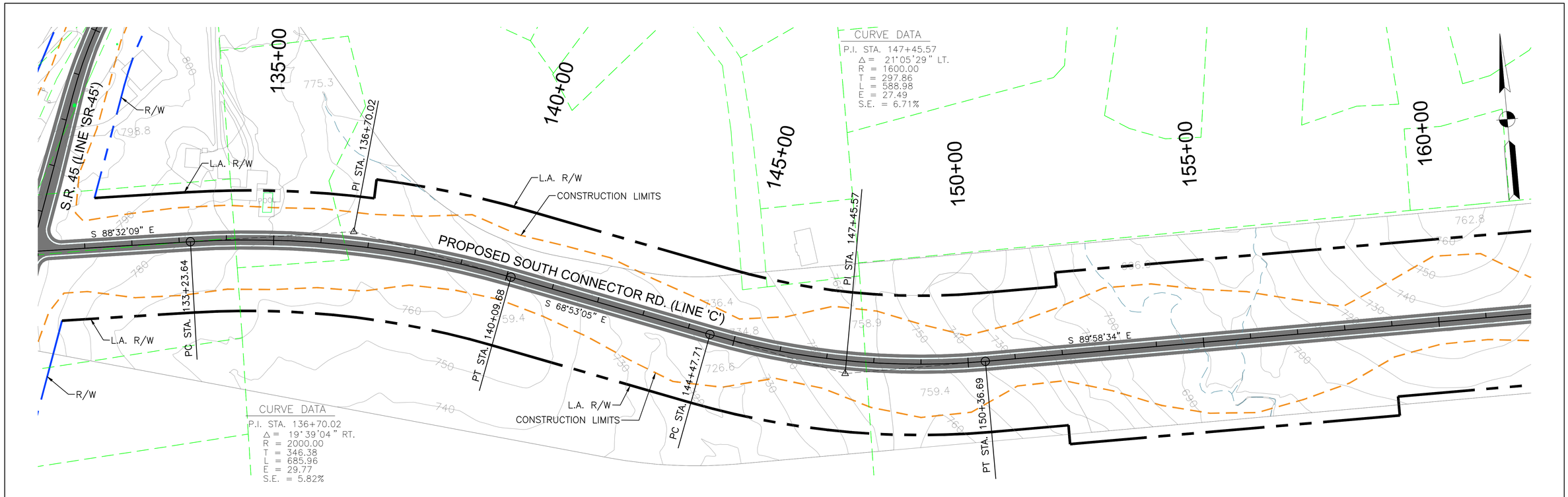

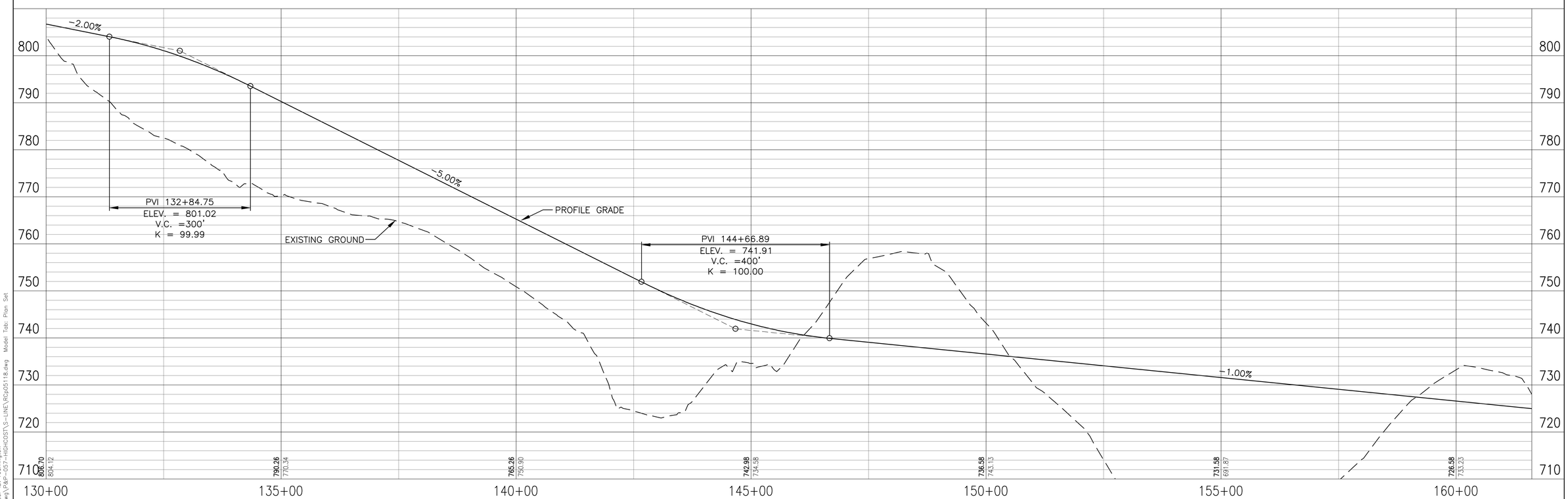

PROPOSED RIGHT-OF-WAY
PROPOSED L.A. RIGHT-OF-WAY
CONSTRUCTION LIMITS
PROPOSED BRIDGES
PROPERTY LINE
ENVIRONMENTAL RESOURCES

100 50 0 100 200
Scale: 1" = 100'

DLZ

DLZ INDIANA, LLC

RECOMMENDED FOR APPROVAL _____ DESIGN ENGINEER DATE

DESIGNED: RAC DRAWN: CJS
CHECKED: CMG CHECKED: CMG

INDIANA DEPARTMENT OF TRANSPORTATION

SECTION 4 PLAN & PROFILE – INITIAL CRITERIA
SOUTH CONNECTOR ROAD – LINE 'C'

HORIZONTAL SCALE	ROAD FILE
1" = 100'	
VERTICAL SCALE	DESIGNATION
1" = 10'	
SURVEY BOOK	SHEETS
	35 of 66
CONTRACT	PROJECT

Date: Feb 23, 2011, 9:05am User ID: rcarrington
File: M:\PROJ\0461\531\Civil\Dwg\PDP-DEF-HIGHCOST\S-LINE\RCp05118.dwg Model Tab: Plan Set

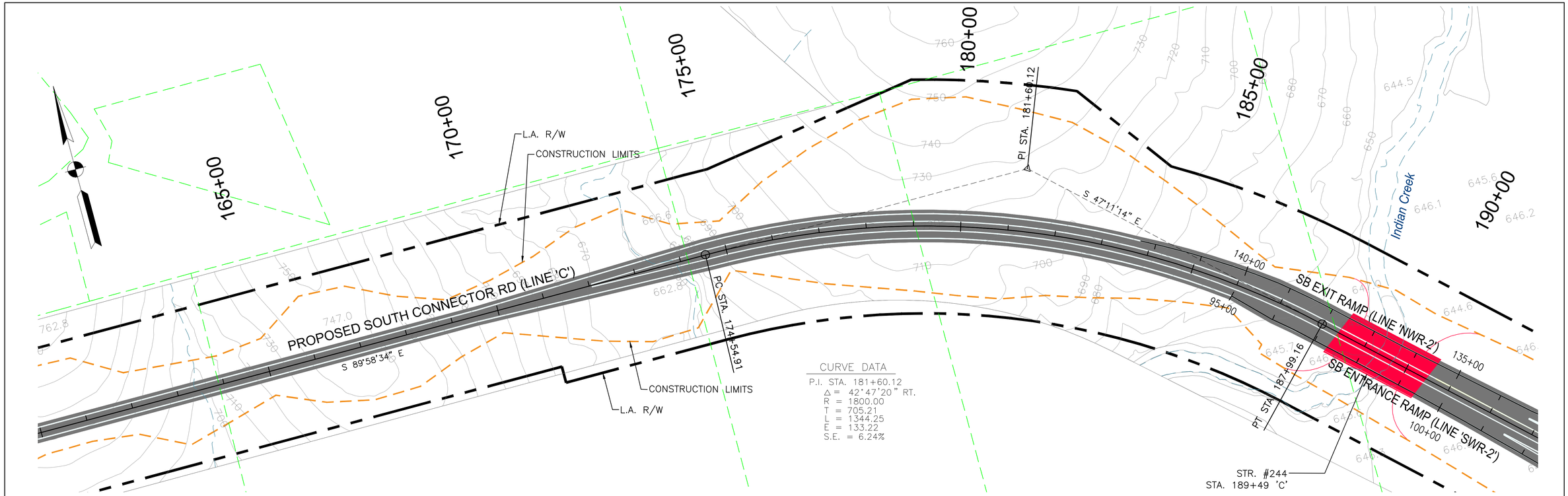

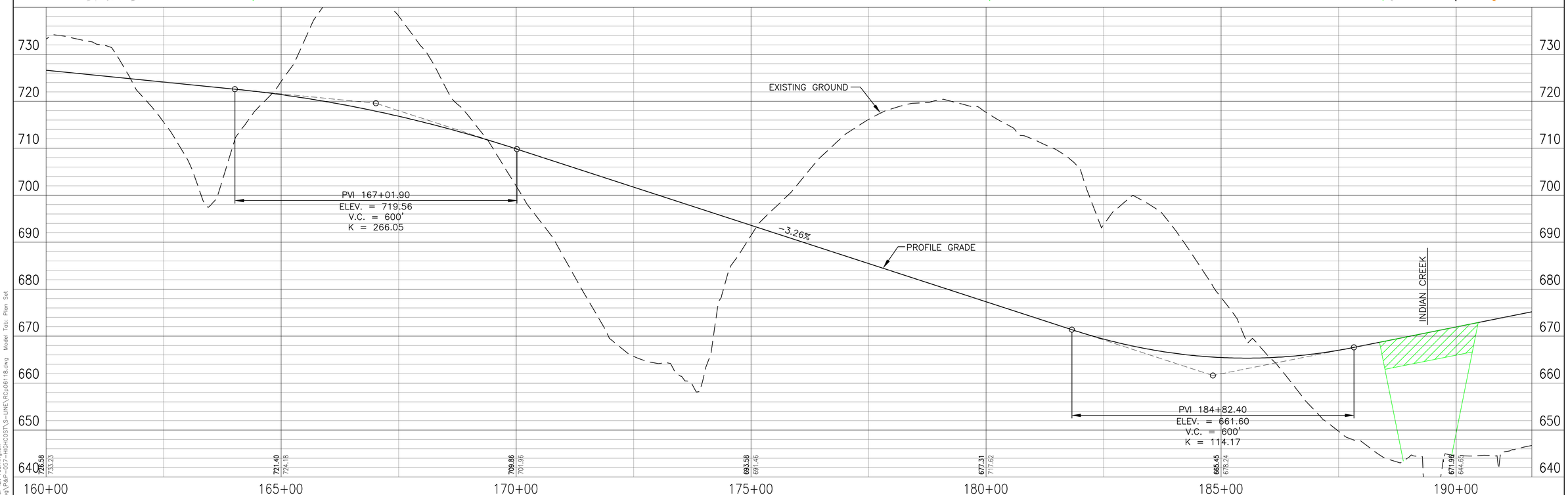

PROPOSED RIGHT-OF-WAY
PROPOSED L.A. RIGHT-OF-WAY
CONSTRUCTION LIMITS
PROPOSED BRIDGES
PROPERTY LINE
ENVIRONMENTAL RESOURCES

100 50 0 100 200
Scale: 1" = 100'

DLZ

DLZ INDIANA, LLC

RECOMMENDED FOR APPROVAL _____ DESIGN ENGINEER DATE

DESIGNED: RAC DRAWN: CJS
CHECKED: CMG CHECKED: CMG

INDIANA DEPARTMENT OF TRANSPORTATION

SECTION 4 PLAN & PROFILE – INITIAL CRITERIA
SOUTH CONNECTOR ROAD – LINE 'C'

HORIZONTAL SCALE	ROAD FILE
1" = 100'	
VERTICAL SCALE	DESIGNATION
1" = 10'	
SURVEY BOOK	SHEETS
	36 of 66
CONTRACT	PROJECT

Date: Feb 21, 2011, 2:50pm User ID: rcarrington
File: M:\PROJ\0461\1511\civil\dwg\PGM-027-HBHCOST\S-LINE\RCp08118.dwg Model Tab: Plan Set

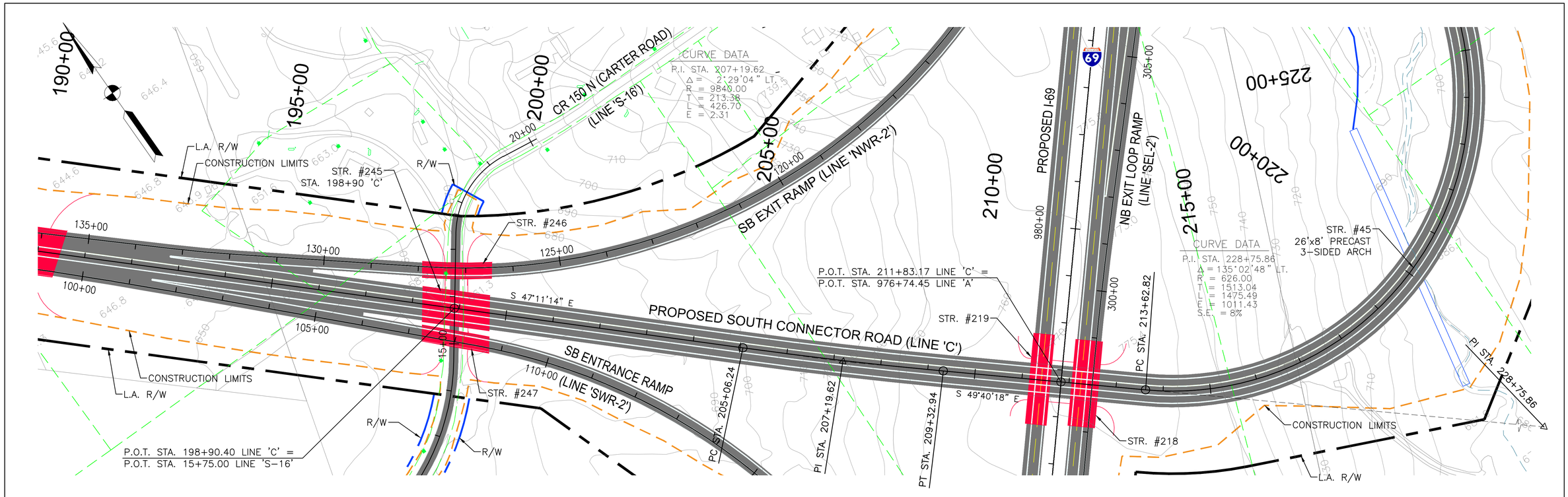

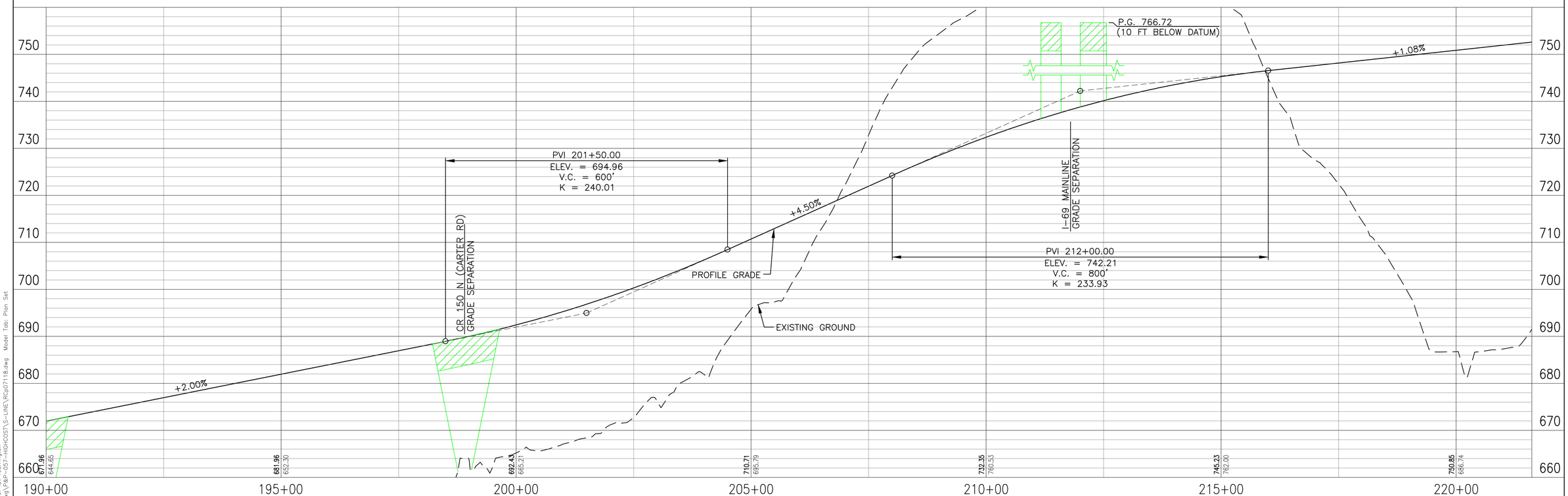

PROPOSED RIGHT-OF-WAY
PROPOSED L.A. RIGHT-OF-WAY
CONSTRUCTION LIMITS
PROPOSED BRIDGES
PROPERTY LINE
ENVIRONMENTAL RESOURCES

100 50 0 100 200
Scale: 1" = 100'

DLZ

DLZ INDIANA, LLC

RECOMMENDED FOR APPROVAL _____ DESIGN ENGINEER DATE

DESIGNED: RAC DRAWN: CJS
CHECKED: CMG CHECKED: CMG

INDIANA
DEPARTMENT OF TRANSPORTATION

SECTION 4 PLAN & PROFILE – INITIAL CRITERIA
SOUTH CONNECTOR ROAD – LINE 'C'

HORIZONTAL SCALE	ROAD FILE
1" = 100'	
VERTICAL SCALE	DESIGNATION
1" = 10'	
SURVEY BOOK	SHEETS
	37 of 66
CONTRACT	PROJECT

Date: Feb 23, 2011, 9:13am User ID: rcarrington
File: M:\PROJ\0461\15115\civil\dwg\PDP-02-HighCOST\S-LINE\RCp07118.dwg Model Tab: Plan Set

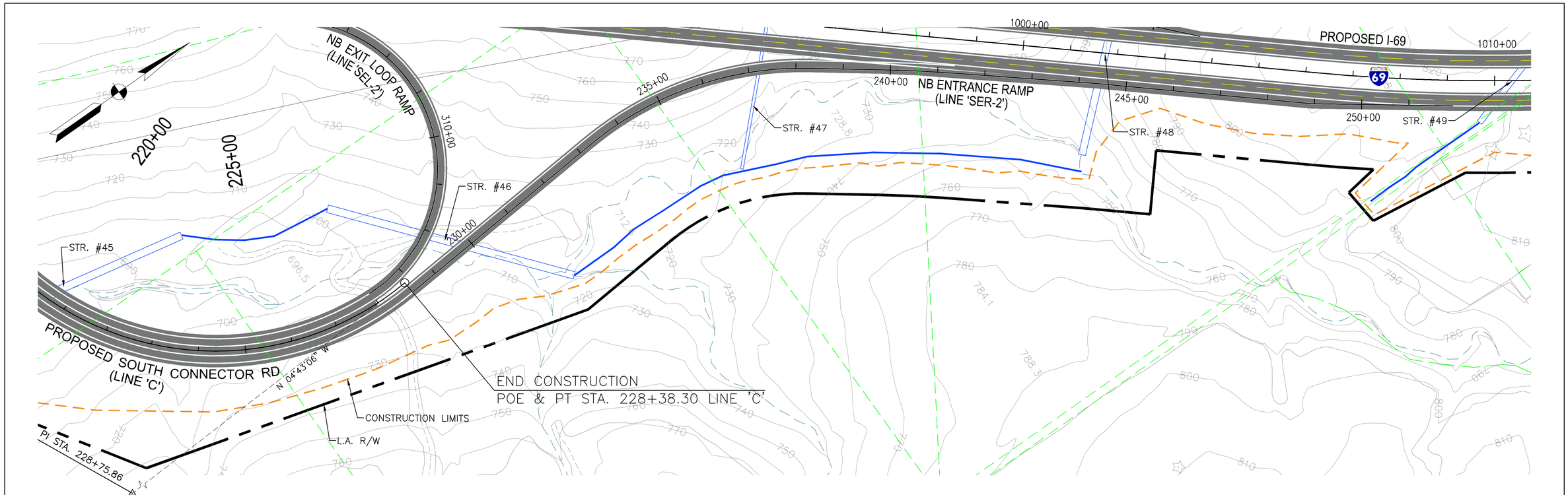

PROPOSED RIGHT-OF-WAY
PROPOSED L.A. RIGHT-OF-WAY
CONSTRUCTION LIMITS
PROPOSED BRIDGES
PROPERTY LINE
ENVIRONMENTAL RESOURCES

100 50 0 100 200
Scale: 1" = 100'

DLZ

DLZ INDIANA, LLC

RECOMMENDED FOR APPROVAL _____ DESIGN ENGINEER DATE

DESIGNED: RAC DRAWN: CJS
CHECKED: CMG CHECKED: CMG

INDIANA DEPARTMENT OF TRANSPORTATION

SECTION 4 PLAN & PROFILE – INITIAL CRITERIA
SOUTH CONNECTOR ROAD – LINE 'C'

HORIZONTAL SCALE	ROAD FILE
1" = 100'	
VERTICAL SCALE	DESIGNATION
1" = 10'	
SURVEY BOOK	SHEETS
	38 of 66
CONTRACT	PROJECT

Date: Feb 21, 2011, 2:51pm User ID: rcarrington
File: M:\PROJ\0461\1511\civil\dwg\04-057-H-SHCOST\S-LINE\RCp08118.dwg Model Tab: Plan Set

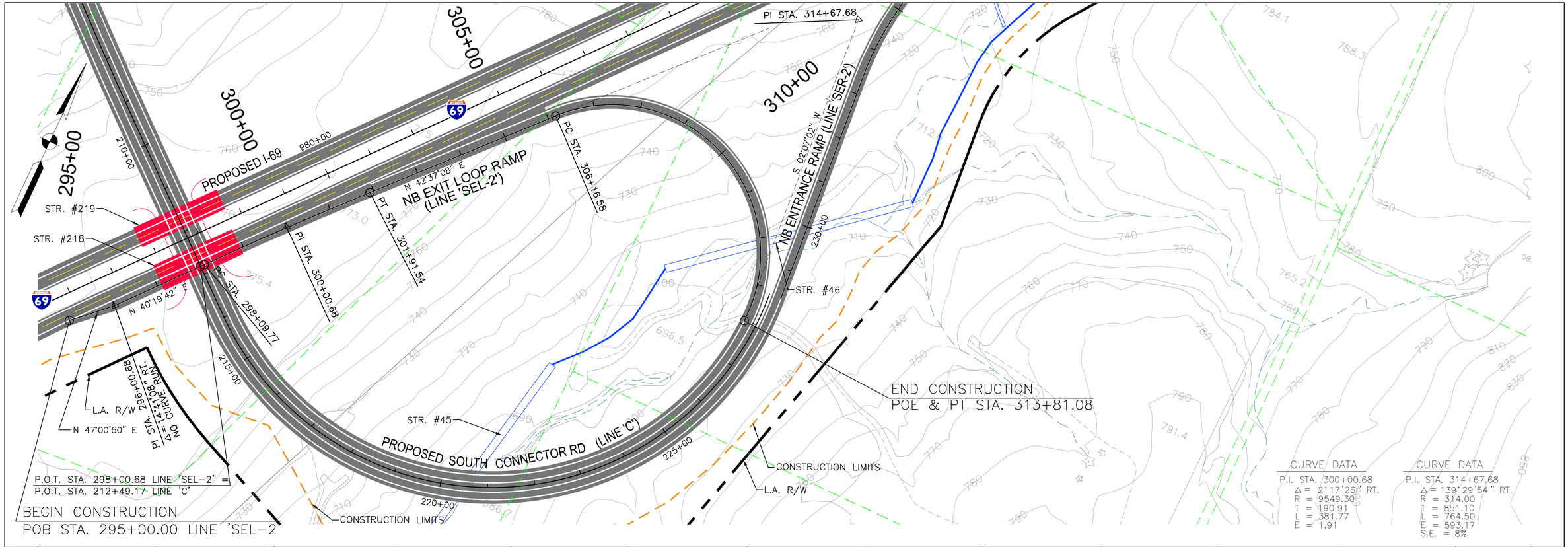

PROPOSED RIGHT-OF-WAY
PROPOSED L.A. RIGHT-OF-WAY
CONSTRUCTION LIMITS
PROPOSED BRIDGES
PROPERTY LINE
ENVIRONMENTAL RESOURCES

100 50 0 100 200
Scale: 1" = 100'

DLZ

DLZ INDIANA, LLC

RECOMMENDED FOR APPROVAL _____ DESIGN ENGINEER _____ DATE

DESIGNED: RAC DRAWN: JNJ
CHECKED: CMG CHECKED: CMG

INDIANA
DEPARTMENT OF TRANSPORTATION

SECTION 4 PLAN & PROFILE – INITIAL CRITERIA
NB EXIT LOOP RAMP @ S. CONNECTOR RD. – LINE 'SEL-2'

HORIZONTAL SCALE	ROAD FILE
1" = 100'	
VERTICAL SCALE	DESIGNATION
1" = 10'	
SURVEY BOOK	SHEETS
	39 of 66
CONTRACT	PROJECT

Date: Feb 23, 2011, 9:16am User ID: rcarrington
File: M:\PROJ\0461\1511\civil\dwg\P&P-057-HIGHCOST\S-LINE\RCp02116.dwg Model Tab: Plan Set

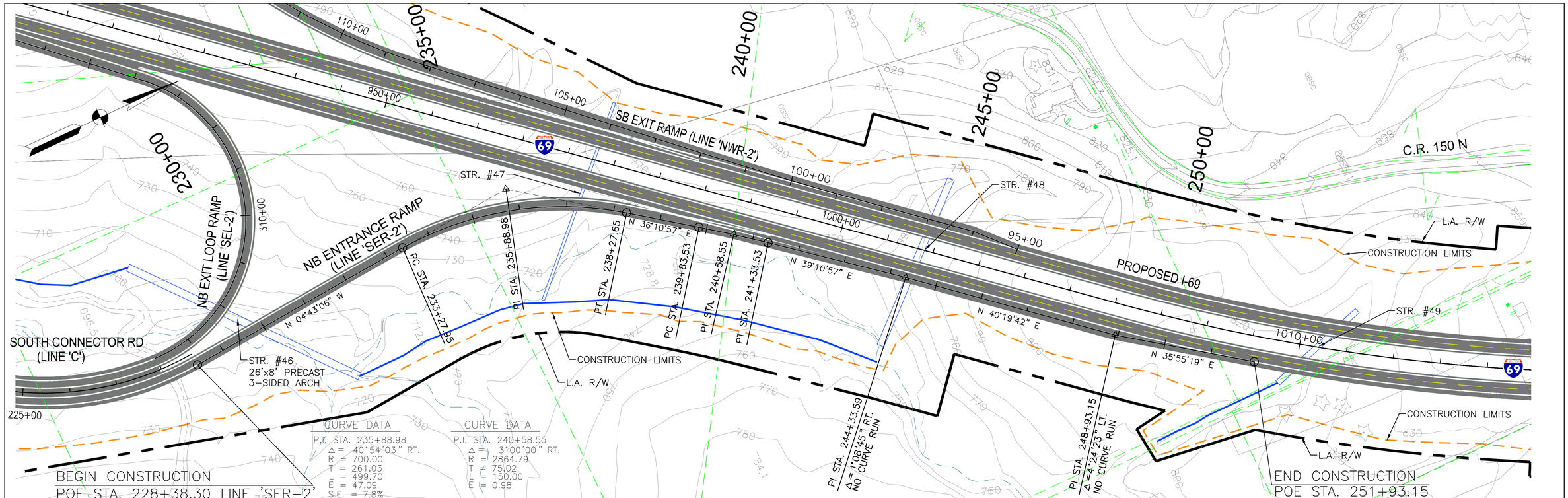

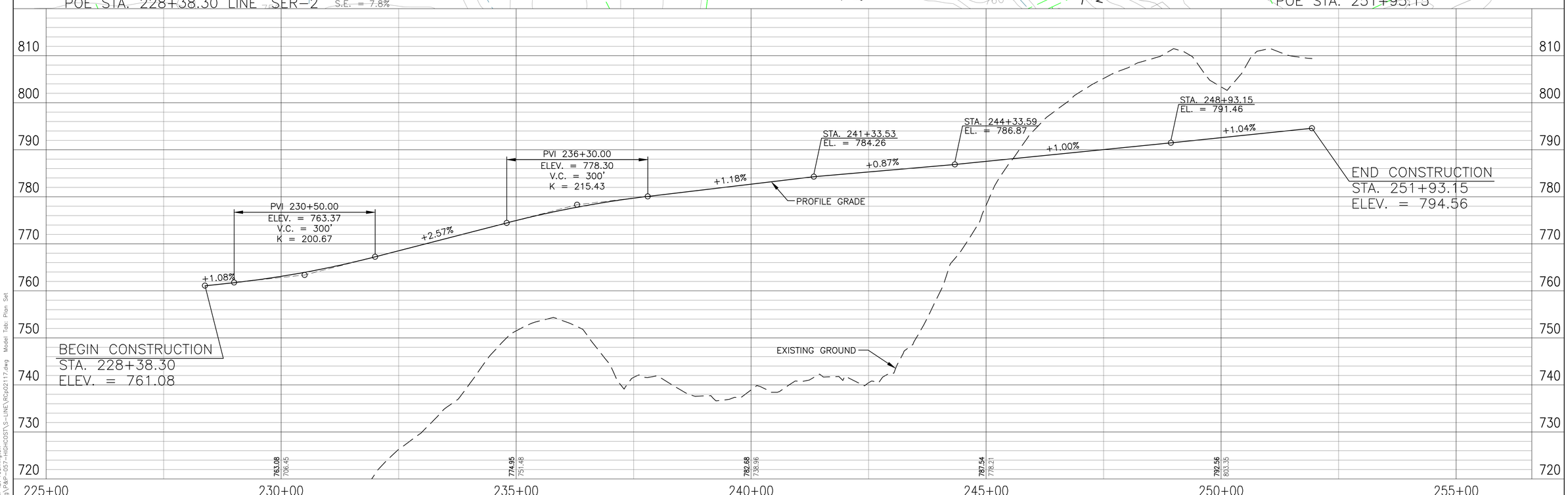

PROPOSED RIGHT-OF-WAY
PROPOSED L.A. RIGHT-OF-WAY
CONSTRUCTION LIMITS
PROPOSED BRIDGES
PROPERTY LINE
ENVIRONMENTAL RESOURCES

100 50 0 100 200
Scale: 1" = 100'

DLZ

DLZ INDIANA, LLC

RECOMMENDED FOR APPROVAL _____ DESIGN ENGINEER DATE

DESIGNED: RAC DRAWN: JNJ
CHECKED: CMG CHECKED: CMG

INDIANA DEPARTMENT OF TRANSPORTATION

SECTION 4 PLAN & PROFILE – INITIAL CRITERIA
NB ENTRANCE RAMP @ S. CONNECTOR RD. – LINE 'SER-2'

HORIZONTAL SCALE	ROAD FILE
1" = 100'	
VERTICAL SCALE	DESIGNATION
1" = 10'	
SURVEY BOOK	SHEETS
	40 of 66
CONTRACT	PROJECT

Date: Feb 23, 2011, 8:19am User ID: rcarrington
File: M:\PROJ\0461\13\11\civil\dwg\SER-057-P-HSCOST\S-LINE\RCdp02117.dwg Model Tab: Plan Set

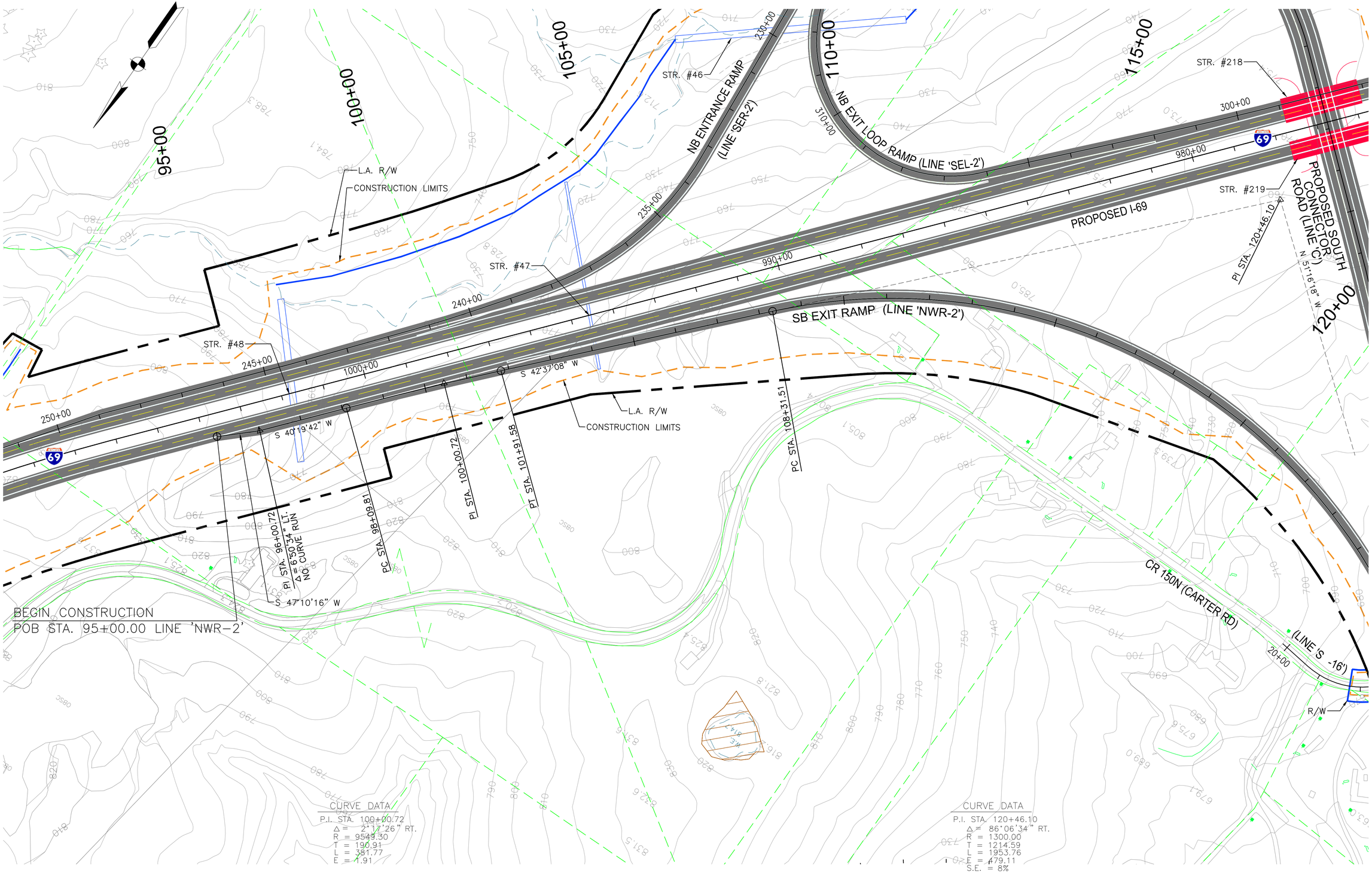

PROPOSED RIGHT-OF-WAY
PROPOSED L.A. RIGHT-OF-WAY
CONSTRUCTION LIMITS
PROPOSED BRIDGES
PROPERTY LINE
ENVIRONMENTAL RESOURCES

100 50 0 100 200
Scale: 1" = 100'

DLZ

DLZ INDIANA, LLC

RECOMMENDED FOR APPROVAL _____
DESIGN ENGINEER DATE

DESIGNED: RAC	DRAWN: JNJ
CHECKED: CMG	CHECKED: CMG

INDIANA DEPARTMENT OF TRANSPORTATION

SECTION 4 PLAN & PROFILE – INITIAL CRITERIA
SB EXIT RAMP @ S. CONNECTOR RD – LINE 'NWR-2'

HORIZONTAL SCALE	ROAD FILE
1" = 100'	
VERTICAL SCALE	DESIGNATION
1" = 10'	
SURVEY BOOK	SHEETS
	41 of 66
CONTRACT	PROJECT

Date: Feb 23, 2011, 9:25am User ID: rcarrington
File: M:\PROJ\Q461\5311\Civil\dwg\V8R-4DP-HighwCOST\S-LINE\RCpl03114.dwg Model Tab: Plan Set

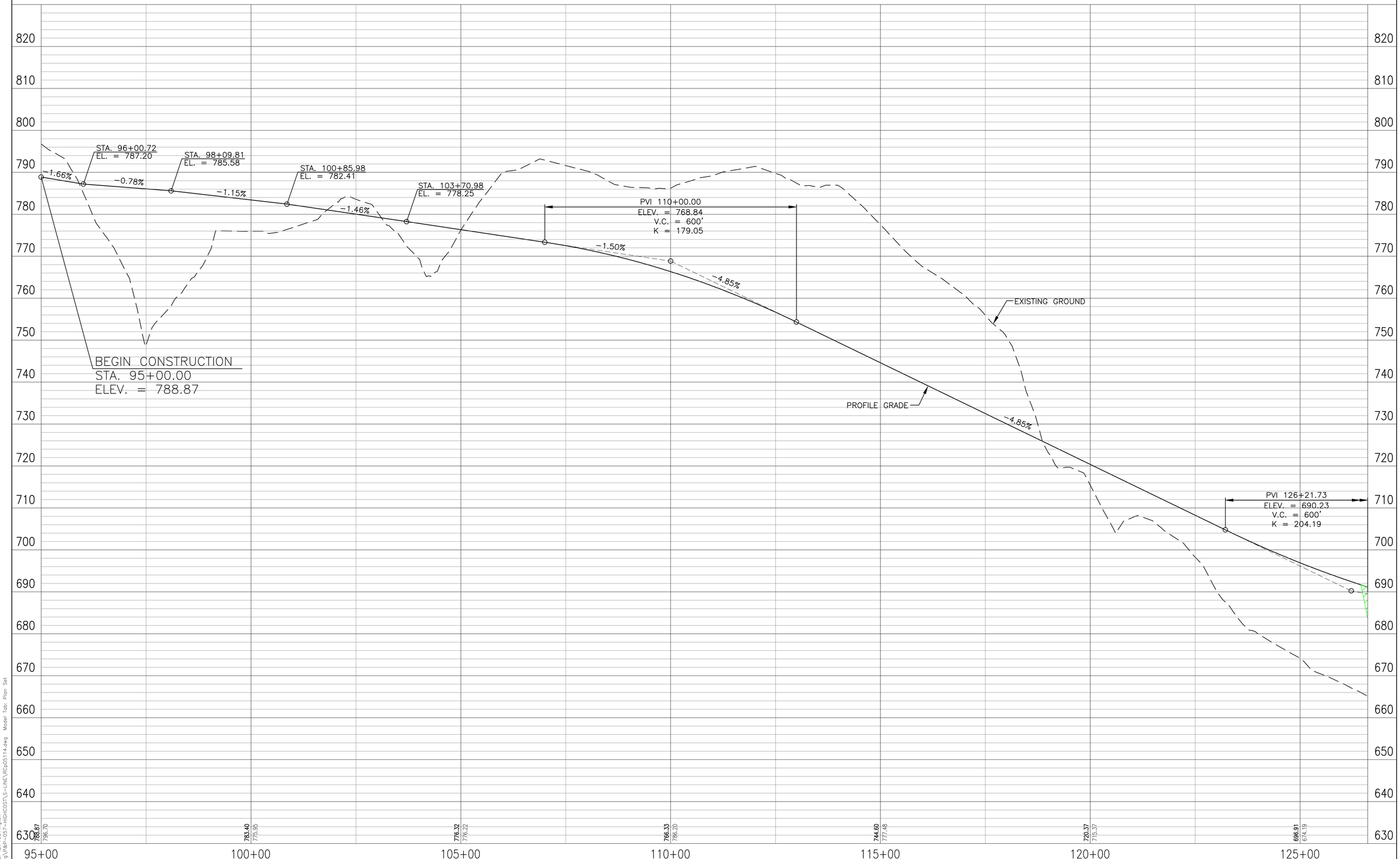

PROPOSED RIGHT-OF-WAY
PROPOSED L.A. RIGHT-OF-WAY
CONSTRUCTION LIMITS
PROPOSED BRIDGES
PROPERTY LINE
ENVIRONMENTAL RESOURCES

100 50 0 100 200
Scale: 1" = 100'

DLZ

DLZ INDIANA, LLC

RECOMMENDED FOR APPROVAL _____ DESIGN ENGINEER _____ DATE

DESIGNED: RAC | DRAWN: JNJ
CHECKED: CMG | CHECKED: CMG

INDIANA
DEPARTMENT OF TRANSPORTATION

SECTION 4 PLAN & PROFILE – INITIAL CRITERIA
SB EXIT RAMP @ S. CONNECTOR RD – LINE 'NWR-2'

HORIZONTAL SCALE	ROAD FILE
1" = 100'	
VERTICAL SCALE	DESIGNATION
1" = 10'	
SURVEY BOOK	SHEETS
	42 of 66
CONTRACT	PROJECT

Date: Feb 21, 2011, 2:52pm User ID: rcarrington
File: M:\PROJ\0461\1511\civil\dwg\P&P-057-HIGHCOST\S-LINE\RCp05114.dwg Model Tab: Plan Set

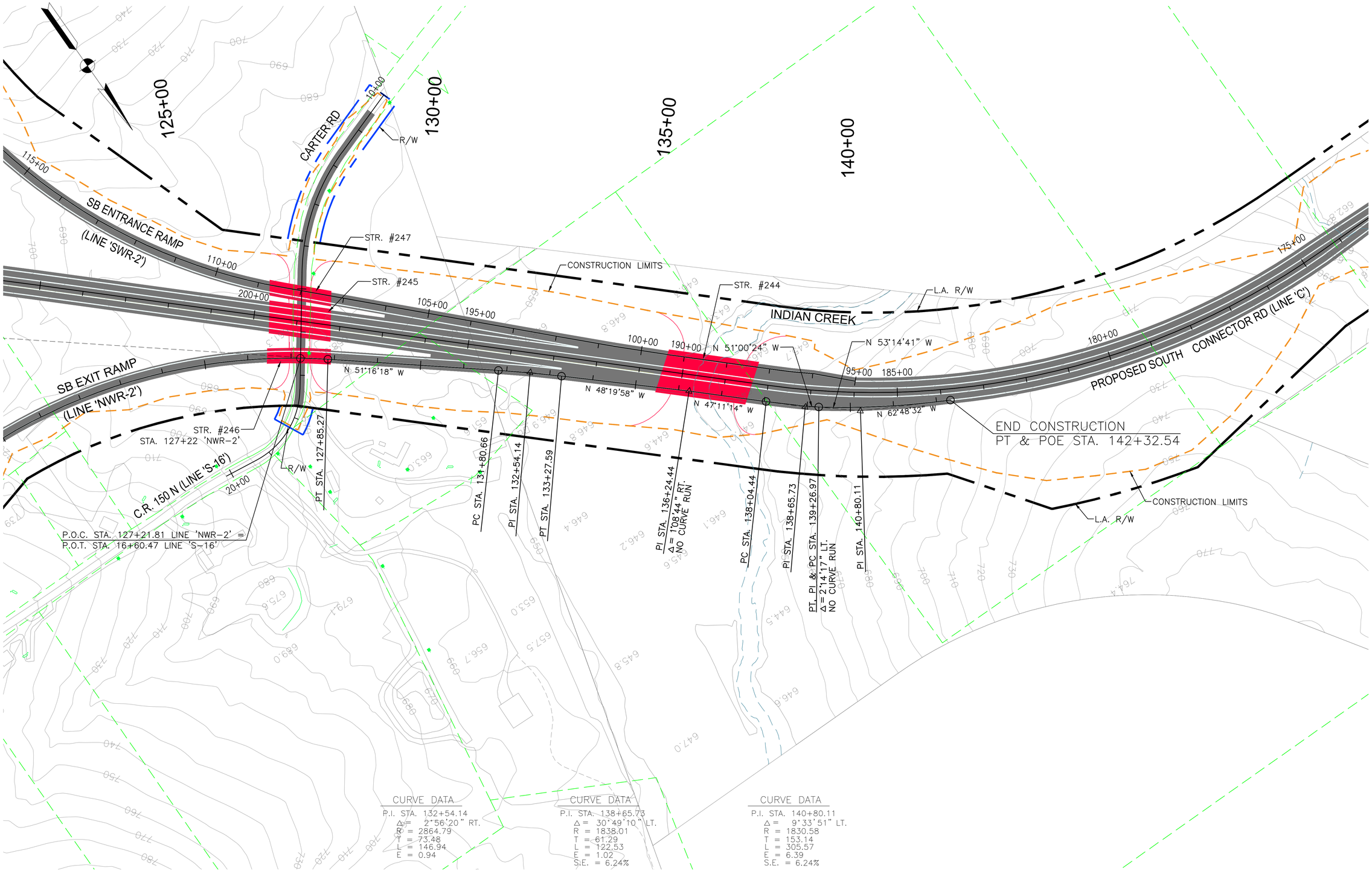

PROPOSED RIGHT-OF-WAY
PROPOSED L.A. RIGHT-OF-WAY
CONSTRUCTION LIMITS
PROPOSED BRIDGES
PROPERTY LINE
ENVIRONMENTAL RESOURCES

100 50 0 100 200
Scale: 1" = 100'

DLZ

DLZ INDIANA, LLC

RECOMMENDED FOR APPROVAL _____ DESIGN ENGINEER DATE

DESIGNED: RAC DRAWN: JNJ
CHECKED: CMG CHECKED: CMG

INDIANA DEPARTMENT OF TRANSPORTATION

SECTION 4 PLAN & PROFILE – INITIAL CRITERIA
SB EXIT RAMP @ S. CONNECTOR RD – LINE 'NWR-2'

HORIZONTAL SCALE	ROAD FILE
1" = 100'	
VERTICAL SCALE	DESIGNATION
1" = 10'	
SURVEY BOOK	SHEETS
	43 of 66
CONTRACT	PROJECT

Date: Feb 23, 2011, 9:31am User ID: rcarrington
File: M:\PROJ\0461\1511\civil\dwg\R&P-08-SHEETS\S-LINE\RCp04114.dwg Model Tab: Plan Set

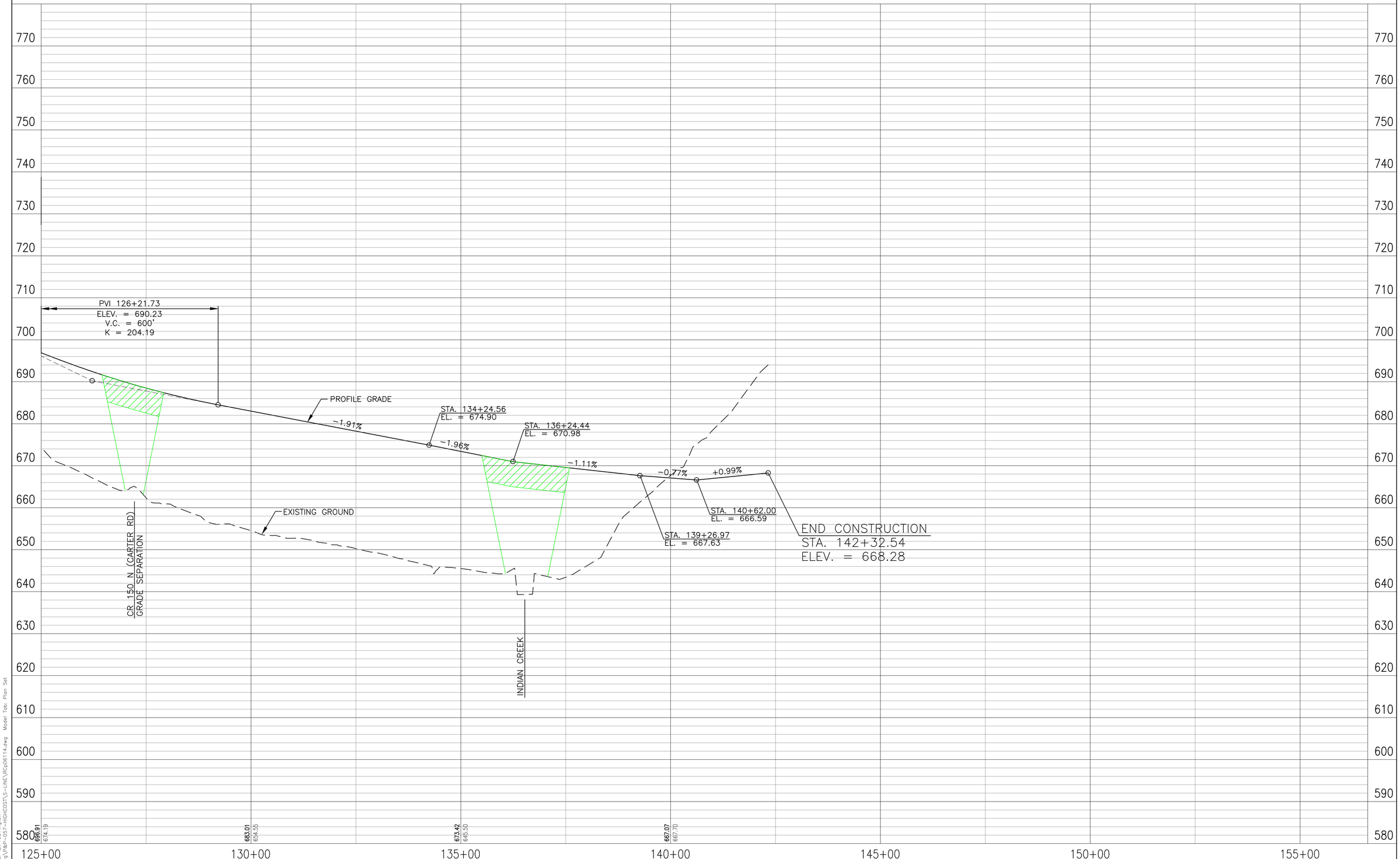

PROPOSED RIGHT-OF-WAY
PROPOSED L.A. RIGHT-OF-WAY
CONSTRUCTION LIMITS
PROPOSED BRIDGES
PROPERTY LINE
ENVIRONMENTAL RESOURCES

100 50 0 100 200
Scale: 1" = 100'

DLZ

DLZ INDIANA, LLC

RECOMMENDED FOR APPROVAL _____ DESIGN ENGINEER _____ DATE

DESIGNED: RAC | DRAWN: CJS
CHECKED: CMG | CHECKED: CMG

INDIANA
DEPARTMENT OF TRANSPORTATION

SECTION 4 PLAN & PROFILE – INITIAL CRITERIA
SB EXIT RAMP @ S. CONNECTOR RD – LINE 'NWR-2'

HORIZONTAL SCALE	ROAD FILE
1" = 100'	
VERTICAL SCALE	DESIGNATION
1" = 10'	
SURVEY BOOK	SHEETS
	44 of 66
CONTRACT	PROJECT

Date: Feb 21, 2011, 2:53pm User ID: rcarrington
File: M:\PROJ\0461\1511\civil\dwg\P&P-057-HIGHCOST\S-LINE\RCp06114.dwg Model Tab: Plan Set

BEGIN CONSTRUCTION
POB STA. 95+00.00 LINE 'SWR-2'

INDIAN CREEK

95+00 100+00 105+00 110+00 115+00 120+00

C.R. 150 N

SB EXIT RAMP (LINE 'NWR-2')

PROPOSED SOUTH CONNECTOR RD (LINE 'C')

SB ENTRANCE RAMP (LINE 'SWR-2')

PROPOSED I-69

STR. #218 STR. #219 STR. #246 STR. #245 STR. #244 STR. #247

CONSTRUCTION LIMITS
L.A. R/W

R/W

CARTER RD (LINE 'S-16')

PI STA. 117+11.53
S 22°30'29" W

S 44°53'48" E

S 45°02'23" E

PI STA. 99+98.95
PT STA. 101+89.81
PC STA. 108+44.46
PC STA. 98+08.04
PT STA. 96+98.11
PI STA. 96+48.54
PI&PC STA. 95+98.94
Δ=05°22'20" LT.
NO CURVE RUN

S 47°11'14" E
S 50°24'43" E

P.O.T. STA. 107+98.29 LINE 'SWR-2' =
P.O.T. STA. 15+04.56 LINE 'S-16'

CURVE DATA
P.I. STA. 96+48.54
Δ = 3°13'29" RT.
R = 1762.00
T = 49.60
L = 99.17
E = 0.70
S.E. = 6.24%

CURVE DATA
P.I. STA. 99+98.95
Δ = 2°17'26" RT.
R = 9549.30
T = 190.91
L = 381.77
E = 1.91

CURVE DATA
P.I. STA. 117+11.53
Δ = 67°24'17" RT.
R = 1300.00
T = 867.07
L = 1529.36
E = 262.63
S.E. = 8%

PROPOSED RIGHT-OF-WAY
PROPOSED L.A. RIGHT-OF-WAY
CONSTRUCTION LIMITS
PROPOSED BRIDGES
PROPERTY LINE
ENVIRONMENTAL RESOURCES

100 50 0 100 200
Scale: 1" = 100'

DLZ
DLZ INDIANA, LLC

RECOMMENDED FOR APPROVAL _____ DESIGN ENGINEER DATE

DESIGNED: RAC DRAWN: JNJ
CHECKED: CMG CHECKED: CMG

INDIANA DEPARTMENT OF TRANSPORTATION

SECTION 4 PLAN & PROFILE – INITIAL CRITERIA
SB ENTRANCE RAMP @ S. CONNECTOR RD. – LINE 'SWR-2'

HORIZONTAL SCALE	ROAD FILE
1" = 100'	
VERTICAL SCALE	DESIGNATION
1" = 10'	
SURVEY BOOK	SHEETS
	45 of 66
CONTRACT	PROJECT

Date: Feb 23, 2011, 9:34am User ID: rcarrington
File: M:\PROJ\046\151\civil\dwg\Rdwy-087-HBridGOST\S-LINE\RGp03115.dwg Model Tab: Plan Set

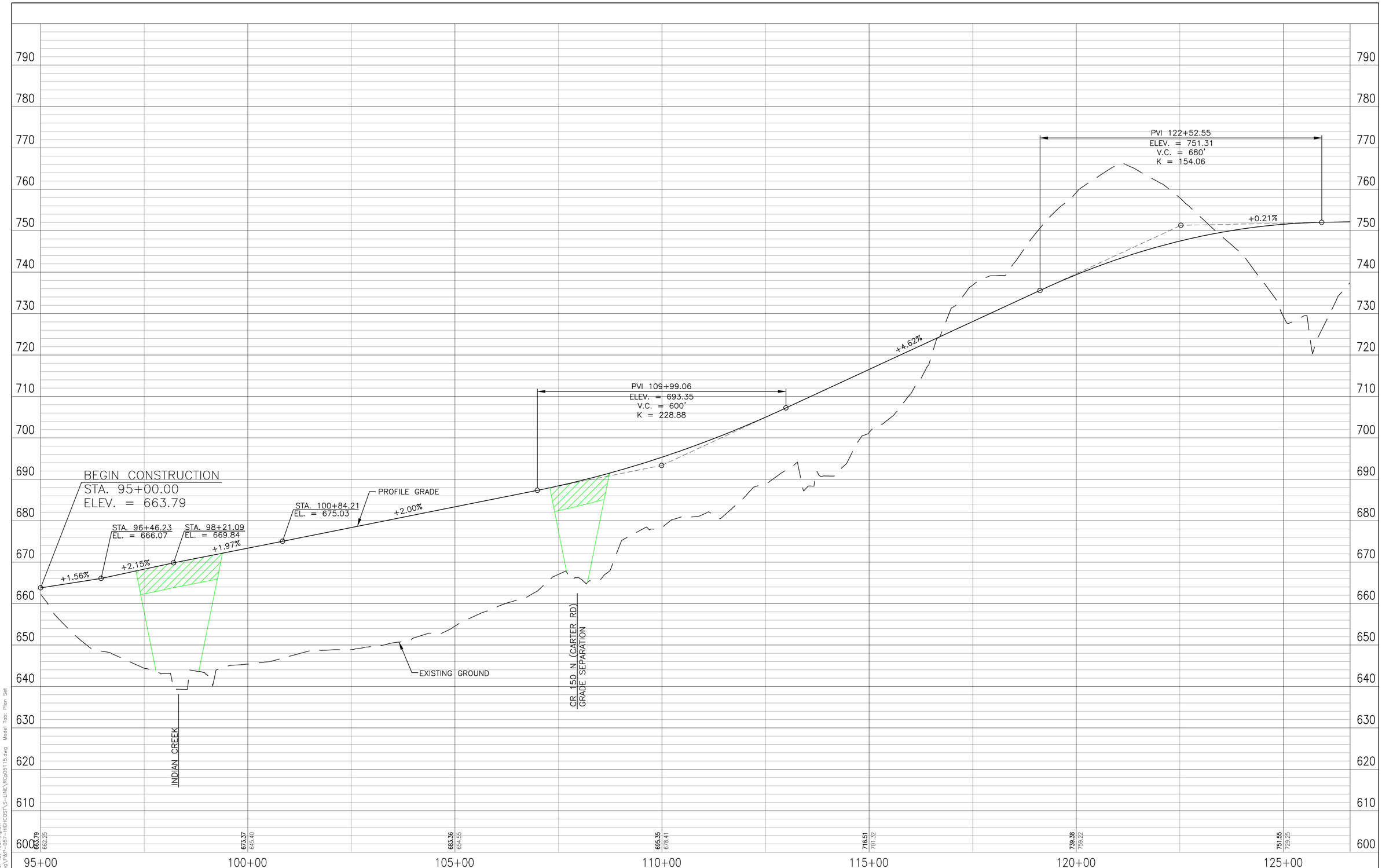

PROPOSED RIGHT-OF-WAY
PROPOSED L.A. RIGHT-OF-WAY
CONSTRUCTION LIMITS
PROPOSED BRIDGES
PROPERTY LINE
ENVIRONMENTAL RESOURCES

100 50 0 100 200
Scale: 1" = 100'

DLZ

DLZ INDIANA, LLC

RECOMMENDED FOR APPROVAL _____ DESIGN ENGINEER _____ DATE

DESIGNED: RAC | DRAWN: JNJ
CHECKED: CMG | CHECKED: CMG

INDIANA
DEPARTMENT OF TRANSPORTATION

SECTION 4 PLAN & PROFILE – INITIAL CRITERIA
SB ENTRANCE RAMP @ S. CONNECTOR RD – LINE 'SWR-2'

HORIZONTAL SCALE	ROAD FILE
1" = 100'	
VERTICAL SCALE	DESIGNATION
1" = 10'	
SURVEY BOOK	SHEETS
	46 of 66
CONTRACT	PROJECT

Date: Feb 21, 2011, 2:53pm User ID: rcarrington
File: M:\PROJ\0461\1511\civil\dwg\P&P-057-HIGHCOST\S-LINE\RCp05115.dwg Model Tab: Plan Set

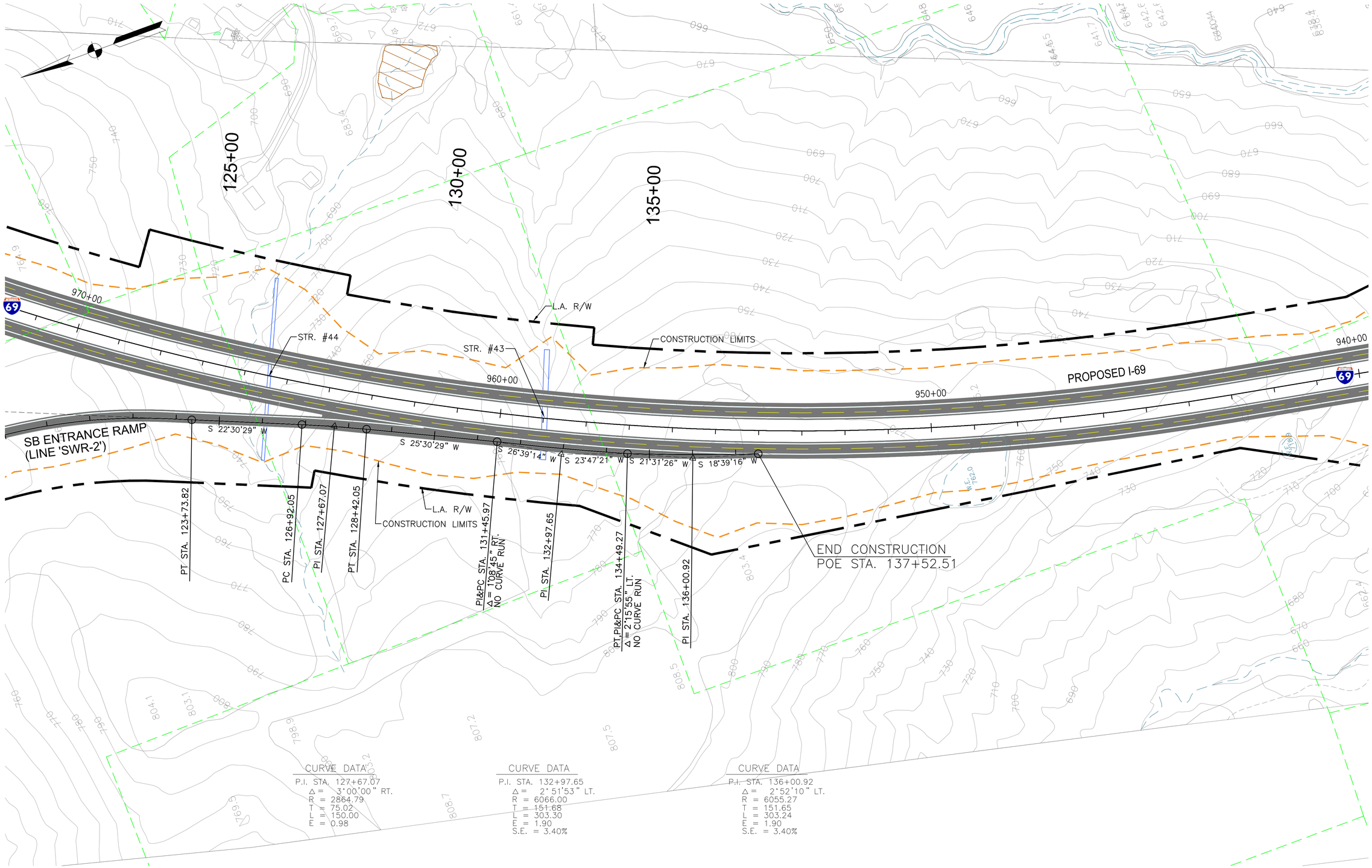

CURVE DATA
P.I. STA. 127+67.07
Δ = 3°00'00" RT.
R = 2864.79
T = 75.02
L = 150.00
E = 0.98

CURVE DATA
P.I. STA. 132+97.65
Δ = 2°51'53" LT.
R = 6066.00
T = 151.68
L = 303.30
E = 1.90
S.E. = 3.40%

CURVE DATA
P.I. STA. 136+00.92
Δ = 2°52'10" LT.
R = 6055.27
T = 151.65
L = 303.24
E = 1.90
S.E. = 3.40%

PROPOSED RIGHT-OF-WAY
PROPOSED L.A. RIGHT-OF-WAY
CONSTRUCTION LIMITS
PROPOSED BRIDGES
PROPERTY LINE
ENVIRONMENTAL RESOURCES

100 50 0 100 200
Scale: 1" = 100'

DLZ

DLZ INDIANA, LLC

RECOMMENDED FOR APPROVAL _____ DESIGN ENGINEER _____ DATE

DESIGNED: RAC DRAWN: JNJ
CHECKED: CMG CHECKED: CMG

INDIANA
DEPARTMENT OF TRANSPORTATION

SECTION 4 PLAN & PROFILE – INITIAL CRITERIA
SB ENTRANCE RAMP @ S. CONNECTOR RD – LINE 'SWR-2'

HORIZONTAL SCALE	ROAD FILE
1" = 100'	
VERTICAL SCALE	DESIGNATION
1" = 10'	
SURVEY BOOK	SHEETS
	47 of 66
CONTRACT	PROJECT

Date: Feb 23, 2011, 9:38am User ID: rcarrington
File: M:\PROJ\0461\1511\civil\dwg\P&P-057-HIGHCOST\S-LINE\RCp04115.dwg Model Tab: Plan Set

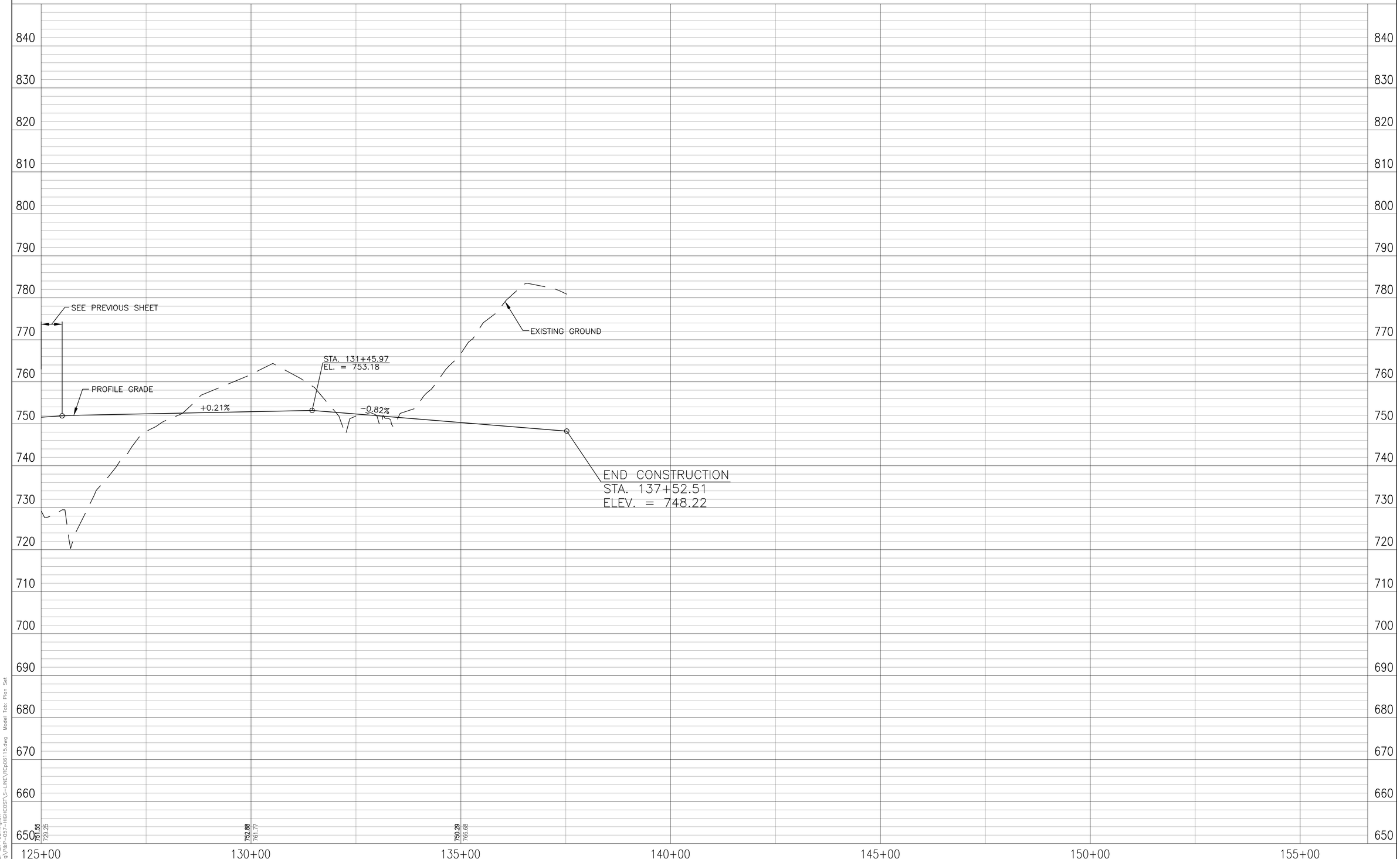

PROPOSED RIGHT-OF-WAY
PROPOSED L.A. RIGHT-OF-WAY
CONSTRUCTION LIMITS
PROPOSED BRIDGES
PROPERTY LINE
ENVIRONMENTAL RESOURCES

100 50 0 100 200
Scale: 1" = 100'

DLZ

DLZ INDIANA, LLC

RECOMMENDED FOR APPROVAL _____ DESIGN ENGINEER _____ DATE

DESIGNED: RAC DRAWN: JNJ
CHECKED: CMG CHECKED: CMG

INDIANA
DEPARTMENT OF TRANSPORTATION

SECTION 4 PLAN & PROFILE – INITIAL CRITERIA
SB ENTRANCE RAMP @ S. CONNECTOR RD. – LINE 'SWR-2'

HORIZONTAL SCALE	ROAD FILE
1" = 100'	
VERTICAL SCALE	DESIGNATION
1" = 10'	
SURVEY BOOK	SHEETS
	48 of 66
CONTRACT	PROJECT

Date: Feb 21, 2011, 2:54pm User ID: rcarrington
File: M:\PROJ\0461\1511\civil\dwg\P&P-057-HIGHCOST\S-LINE\RCp06115.dwg Model Tab: Plan Set

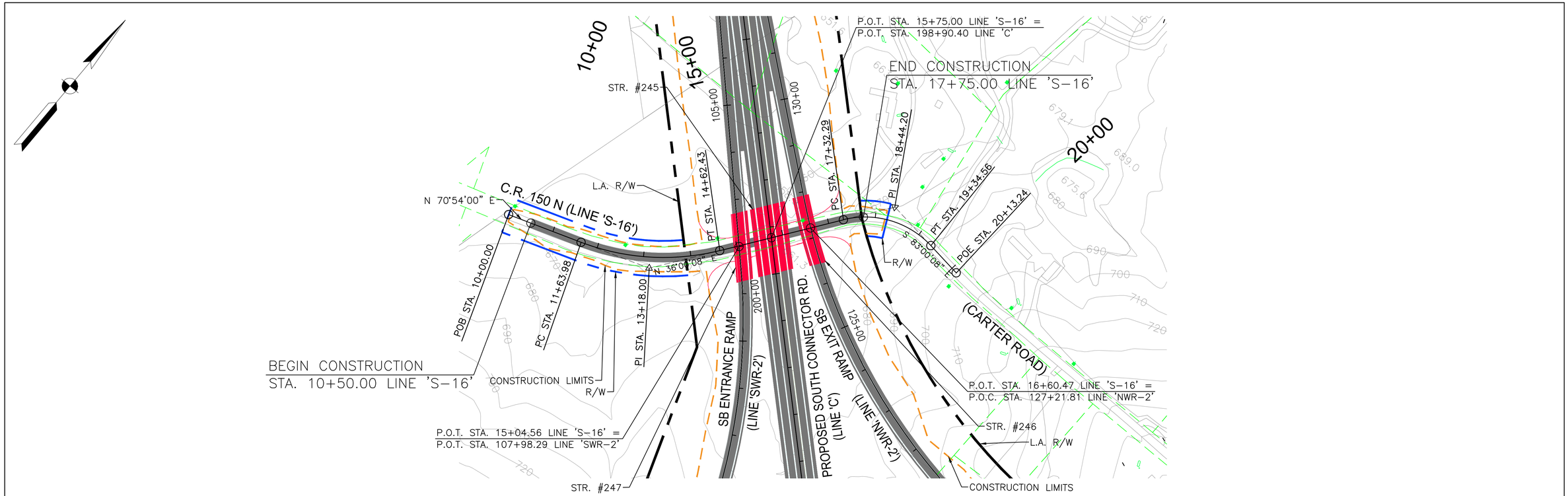

PROPOSED RIGHT-OF-WAY
PROPOSED L.A. RIGHT-OF-WAY
CONSTRUCTION LIMITS
PROPOSED BRIDGES
PROPERTY LINE
ENVIRONMENTAL RESOURCES

100 50 0 100 200
Scale: 1" = 100'

DLZ

DLZ INDIANA, LLC

RECOMMENDED FOR APPROVAL _____ DESIGN ENGINEER _____ DATE

DESIGNED: RAC DRAWN: JNJ
CHECKED: CMG CHECKED: CMG

INDIANA
DEPARTMENT OF TRANSPORTATION

SECTION 4 PLAN & PROFILE
INITIAL CRITERIA – CR 150N (CARTER ROAD)

HORIZONTAL SCALE	ROAD FILE
1" = 100'	
VERTICAL SCALE	DESIGNATION
1" = 10'	
SURVEY BOOK	SHEETS
	49 of 66
CONTRACT	PROJECT

Date: Feb 21, 2011, 2:54pm User ID: rcarrington
File: M:\PROJ\0461\1511\civil\dwg\P&P-057-HIGHCOST\S-LINE\RCp02215.dwg Model Tab: Plan Set

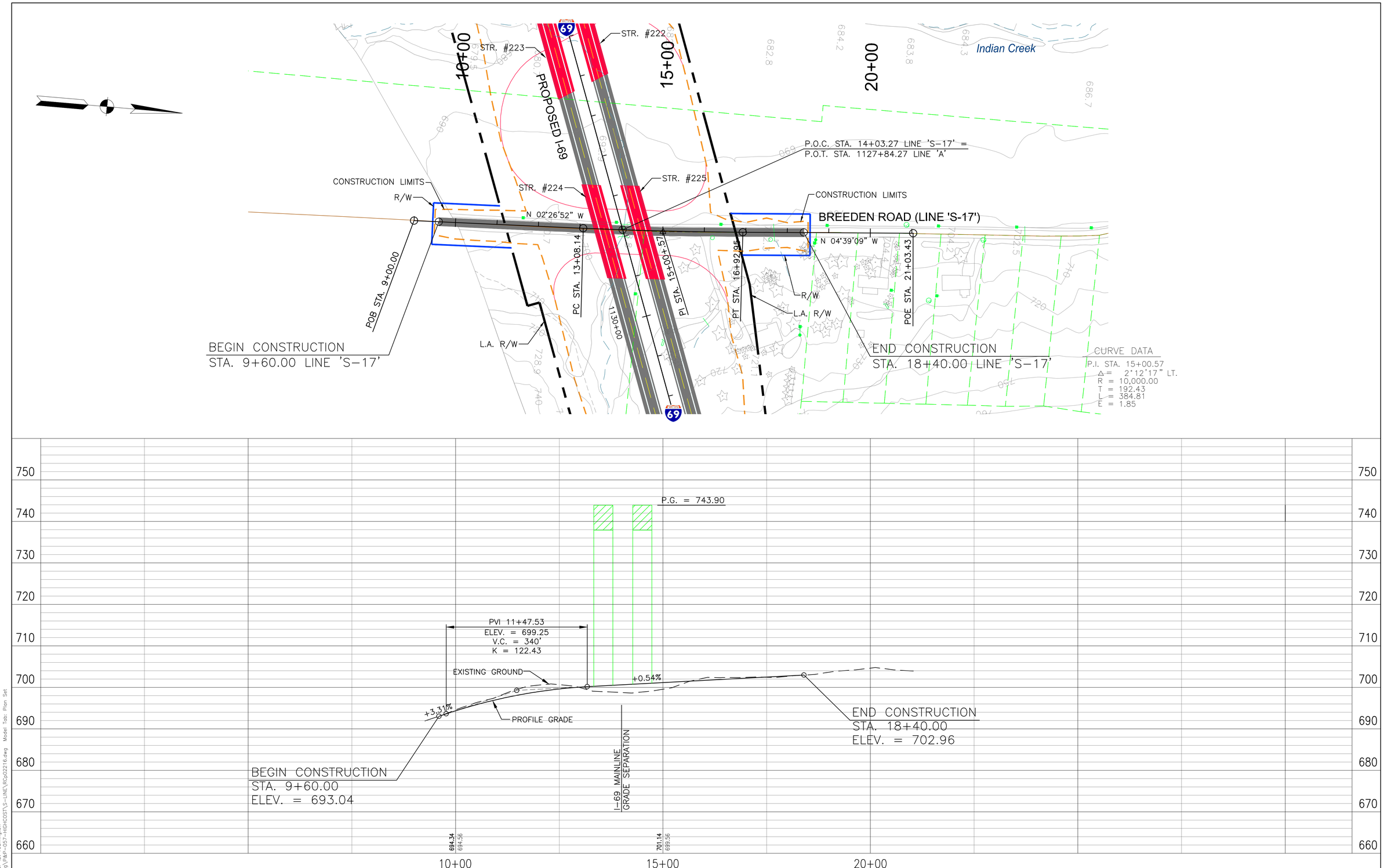

PROPOSED RIGHT-OF-WAY
PROPOSED L.A. RIGHT-OF-WAY
CONSTRUCTION LIMITS
PROPOSED BRIDGES
PROPERTY LINE
ENVIRONMENTAL RESOURCES

100 50 0 100 200
Scale: 1" = 100'

DLZ

DLZ INDIANA, LLC

RECOMMENDED FOR APPROVAL _____ DESIGN ENGINEER DATE

DESIGNED: RAC DRAWN: JNJ
CHECKED: CMG CHECKED: CMG

INDIANA DEPARTMENT OF TRANSPORTATION

SECTION 4 PLAN & PROFILE
INITIAL CRITERIA – BREEDEN ROAD

HORIZONTAL SCALE	ROAD FILE
1" = 100'	
VERTICAL SCALE	DESIGNATION
1" = 10'	
SURVEY BOOK	SHEETS
	50 of 66
CONTRACT	PROJECT

Date: Feb 21, 2011, 2:55pm User ID: rcarrington
File: M:\PROJ\0461\1531\civil\dwg\04-057-H-SHCOST\S-LINE\RCp02216.dwg Model Tab: Plan Set

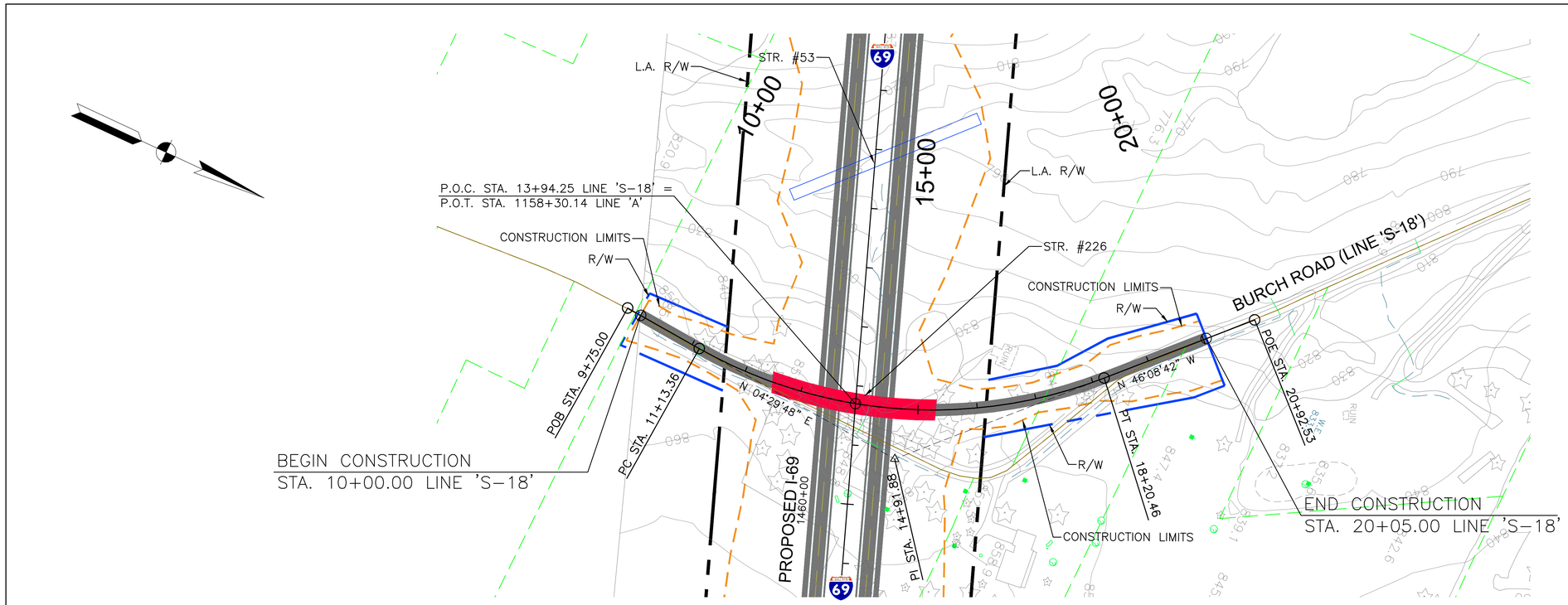

CURVE DATA

P.I. STA. 14+91.88
Δ = 50°38'30" LT.
R = 800.00
T = 378.51
L = 707.09
E = 85.03
S.E. = 2.90%

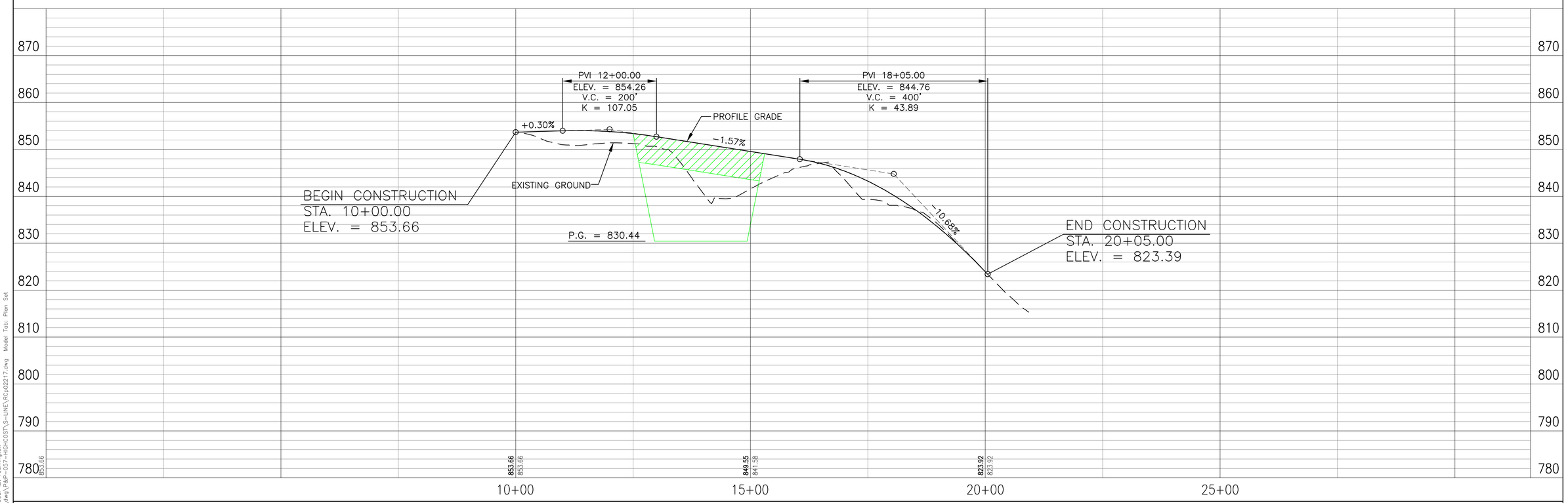

PROPOSED RIGHT-OF-WAY
PROPOSED L.A. RIGHT-OF-WAY
CONSTRUCTION LIMITS
PROPOSED BRIDGES
PROPERTY LINE
ENVIRONMENTAL RESOURCES

100 50 0 100 200
Scale: 1" = 100'

DLZ

DLZ INDIANA, LLC

RECOMMENDED FOR APPROVAL _____ DESIGN ENGINEER DATE

DESIGNED: RAC DRAWN: JNJ
CHECKED: CMG CHECKED: CMG

INDIANA DEPARTMENT OF TRANSPORTATION

SECTION 4 PLAN & PROFILE
INITIAL CRITERIA – BURCH ROAD

HORIZONTAL SCALE	ROAD FILE
1" = 100'	
VERTICAL SCALE	DESIGNATION
1" = 10'	
SURVEY BOOK	SHEETS
	51 of 66
CONTRACT	PROJECT

Date: Feb 21, 2011, 2:55pm User ID: rcarrington
File: M:\PROJ\0461\1311\civil\dwg\0461-037-H-SHCOST\S-LINE\RCp02217.dwg Model Tab: Plan Set

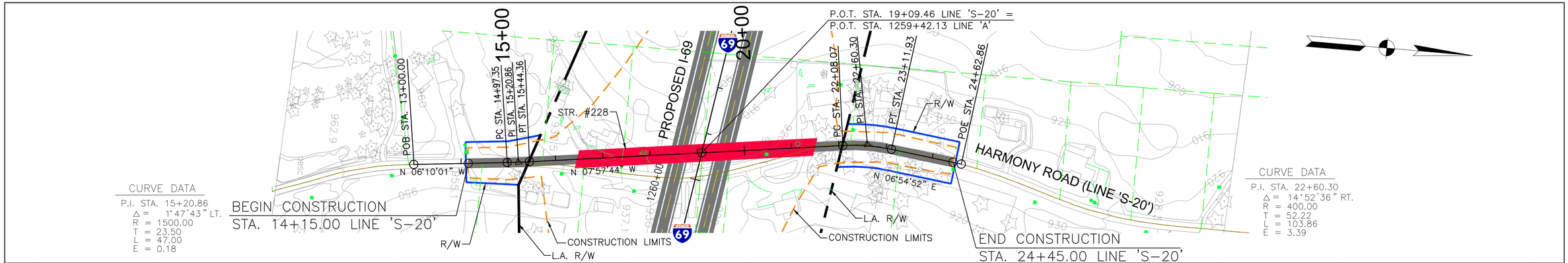

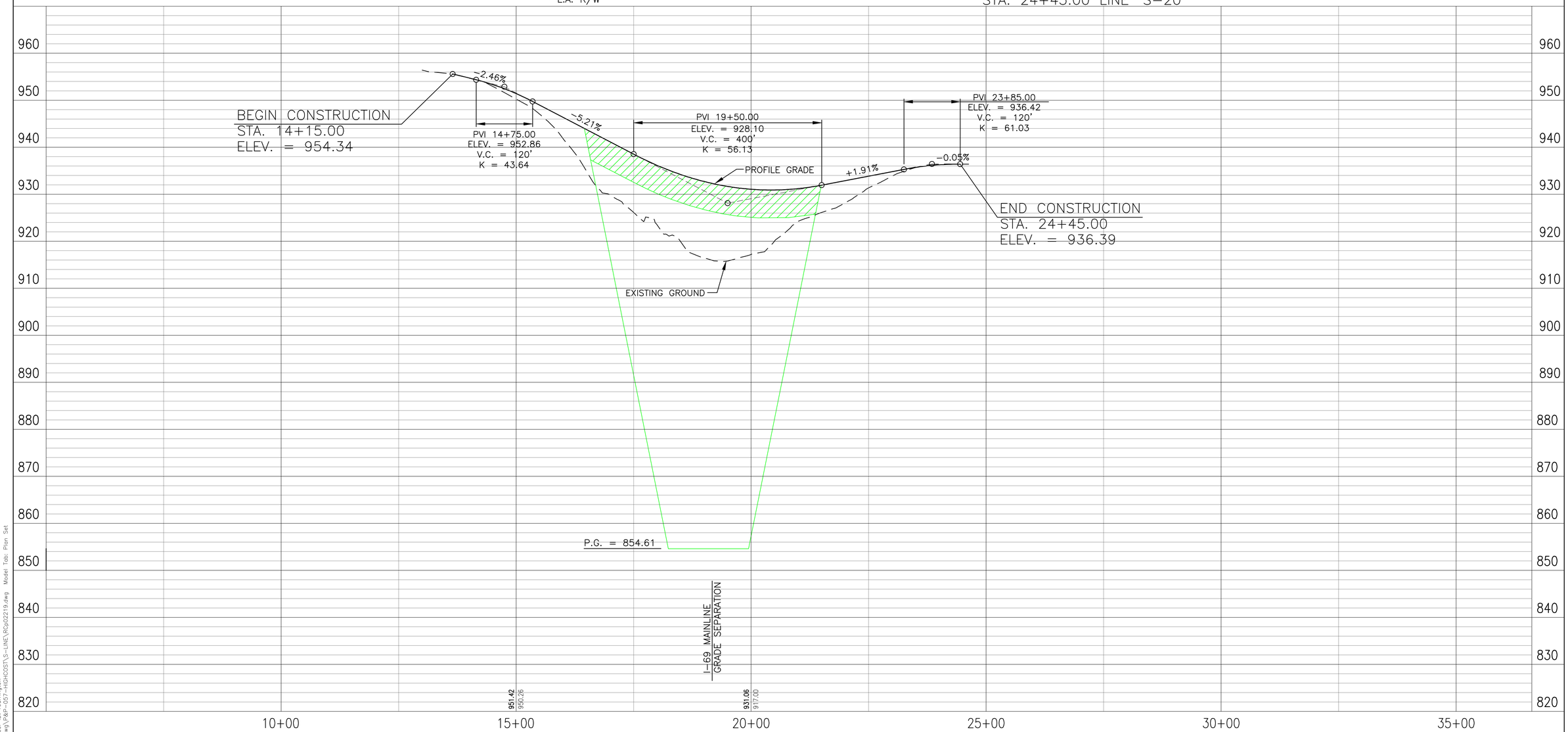

PROPOSED RIGHT-OF-WAY
PROPOSED L.A. RIGHT-OF-WAY
CONSTRUCTION LIMITS
PROPOSED BRIDGES
PROPERTY LINE
ENVIRONMENTAL RESOURCES

100 50 0 100 200
Scale: 1" = 100'

DLZ

DLZ INDIANA, LLC

RECOMMENDED FOR APPROVAL _____ DESIGN ENGINEER DATE

DESIGNED: RAC DRAWN: JNJ
CHECKED: CMG CHECKED: CMG

INDIANA DEPARTMENT OF TRANSPORTATION

SECTION 4 PLAN & PROFILE
INITIAL CRITERIA – HARMONY ROAD

HORIZONTAL SCALE	ROAD FILE
1" = 100'	
VERTICAL SCALE	DESIGNATION
1" = 10'	
SURVEY BOOK	SHEETS
	52 of 66
CONTRACT	PROJECT

Date: Feb 21, 2011, 2:56pm User ID: rcarrington
File: M:\PROJ\0461\511\civil\dwg\PGM-057-HIGHCOST\S-LINE\RCp02219.dwg Model Tab: Plan Set

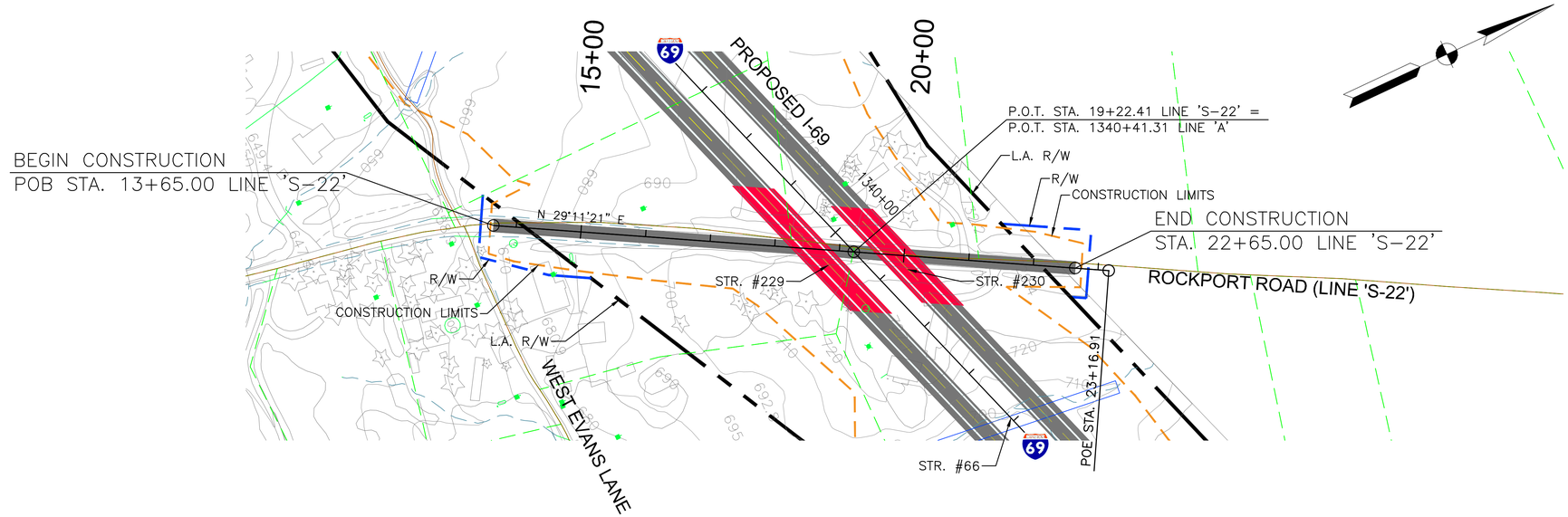

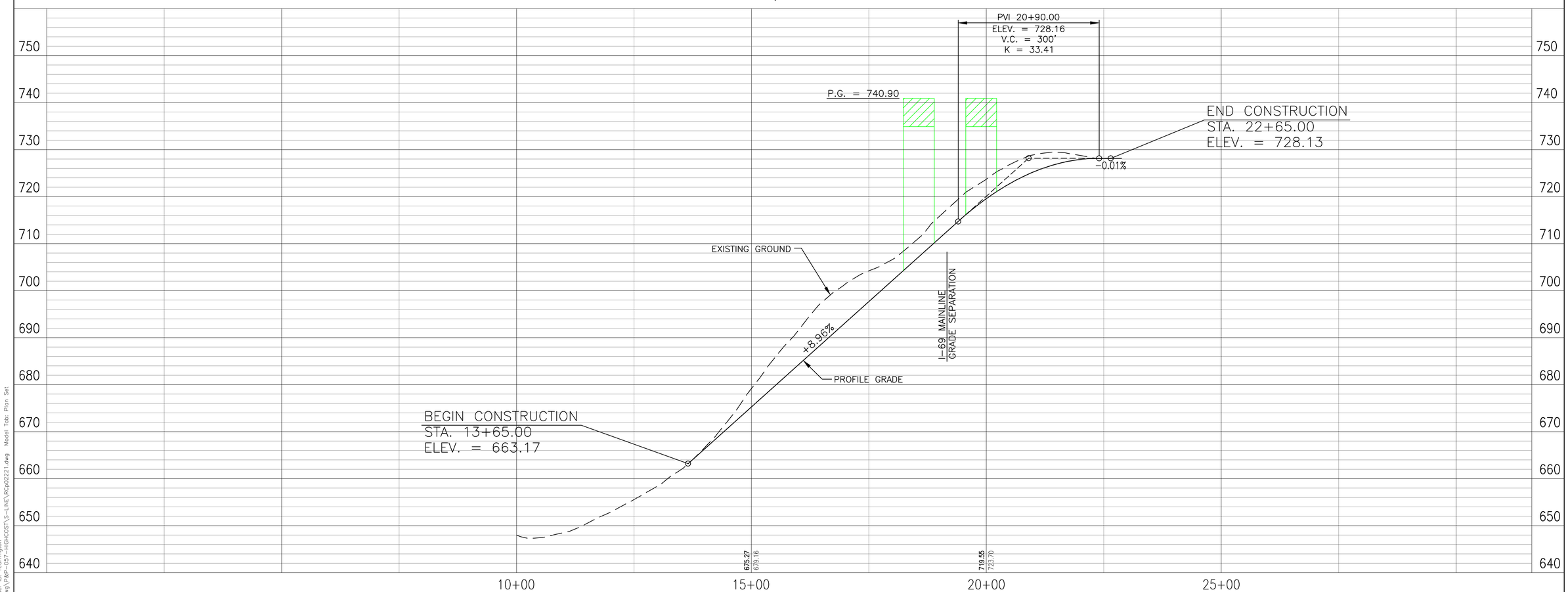

PROPOSED RIGHT-OF-WAY
PROPOSED L.A. RIGHT-OF-WAY
CONSTRUCTION LIMITS
PROPOSED BRIDGES
PROPERTY LINE
ENVIRONMENTAL RESOURCES

100 50 0 100 200
Scale: 1" = 100'

DLZ

DLZ INDIANA, LLC

RECOMMENDED FOR APPROVAL _____ DESIGN ENGINEER DATE

DESIGNED: RAC DRAWN: CJS
CHECKED: CMG CHECKED: CMG

INDIANA DEPARTMENT OF TRANSPORTATION

SECTION 4 PLAN & PROFILE
INITIAL CRITERIA – ROCKPORT ROAD

HORIZONTAL SCALE	ROAD FILE
1" = 100'	
VERTICAL SCALE	DESIGNATION
1" = 10'	
SURVEY BOOK	SHEETS
	53 of 66
CONTRACT	PROJECT

Date: Feb 21, 2011, 2:56pm User ID: rcarrington
File: M:\PROJ\0461\1511\civil\dwg\PLAN-OST-HIGHCOST\S-LINE\RCp0221.dwg Model Tab: Plan Set

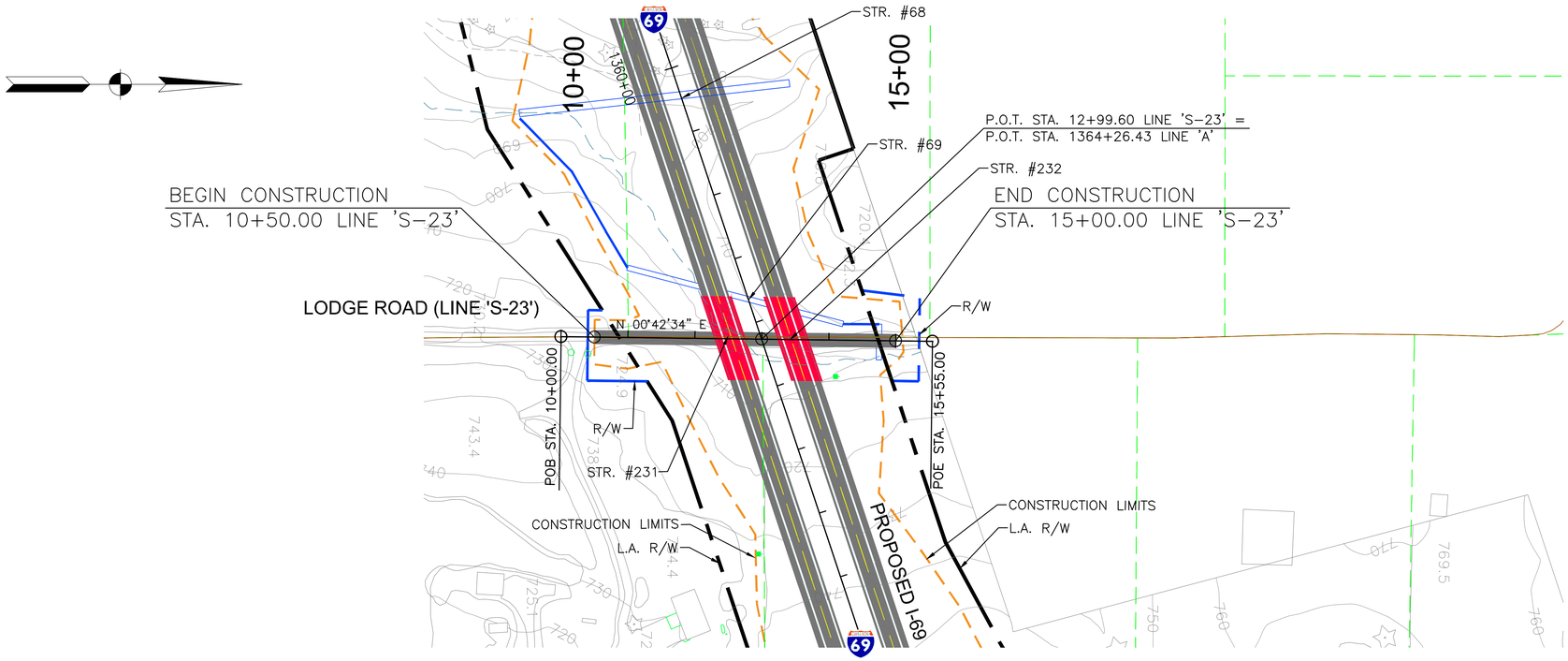

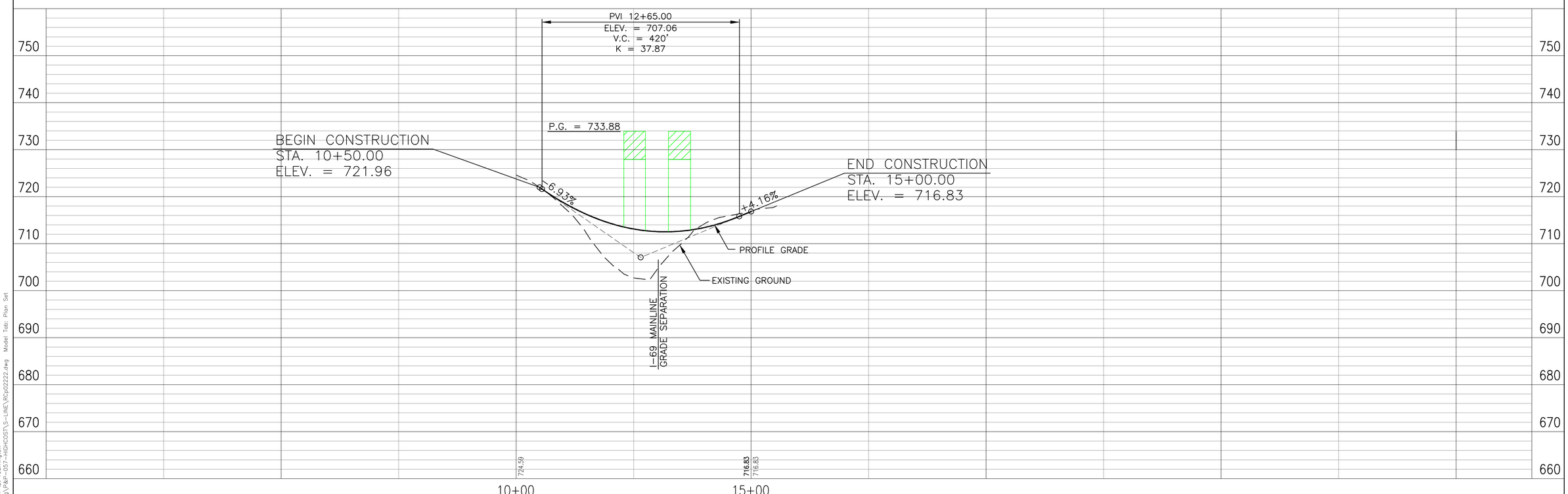

PROPOSED RIGHT-OF-WAY
PROPOSED L.A. RIGHT-OF-WAY
CONSTRUCTION LIMITS
PROPOSED BRIDGES
PROPERTY LINE
ENVIRONMENTAL RESOURCES

100 50 0 100 200
Scale: 1" = 100'

DLZ

DLZ INDIANA, LLC

RECOMMENDED FOR APPROVAL _____ DESIGN ENGINEER DATE

DESIGNED: RAC DRAWN: CJS
CHECKED: CMG CHECKED: CMG

INDIANA DEPARTMENT OF TRANSPORTATION

SECTION 4 PLAN & PROFILE
INITIAL CRITERIA – LODGE ROAD

HORIZONTAL SCALE	ROAD FILE
1" = 100'	
VERTICAL SCALE	DESIGNATION
1" = 10'	
SURVEY BOOK	SHEETS
	54 of 66
CONTRACT	PROJECT

Date: Feb 21, 2011, 2:57pm User ID: rcarrington
File: M:\PROJ\0461\1511\civil\dwg\PDP-057-HIPHOGST\S-LINE\RCp02222.dwg Model Tab: Plan Set

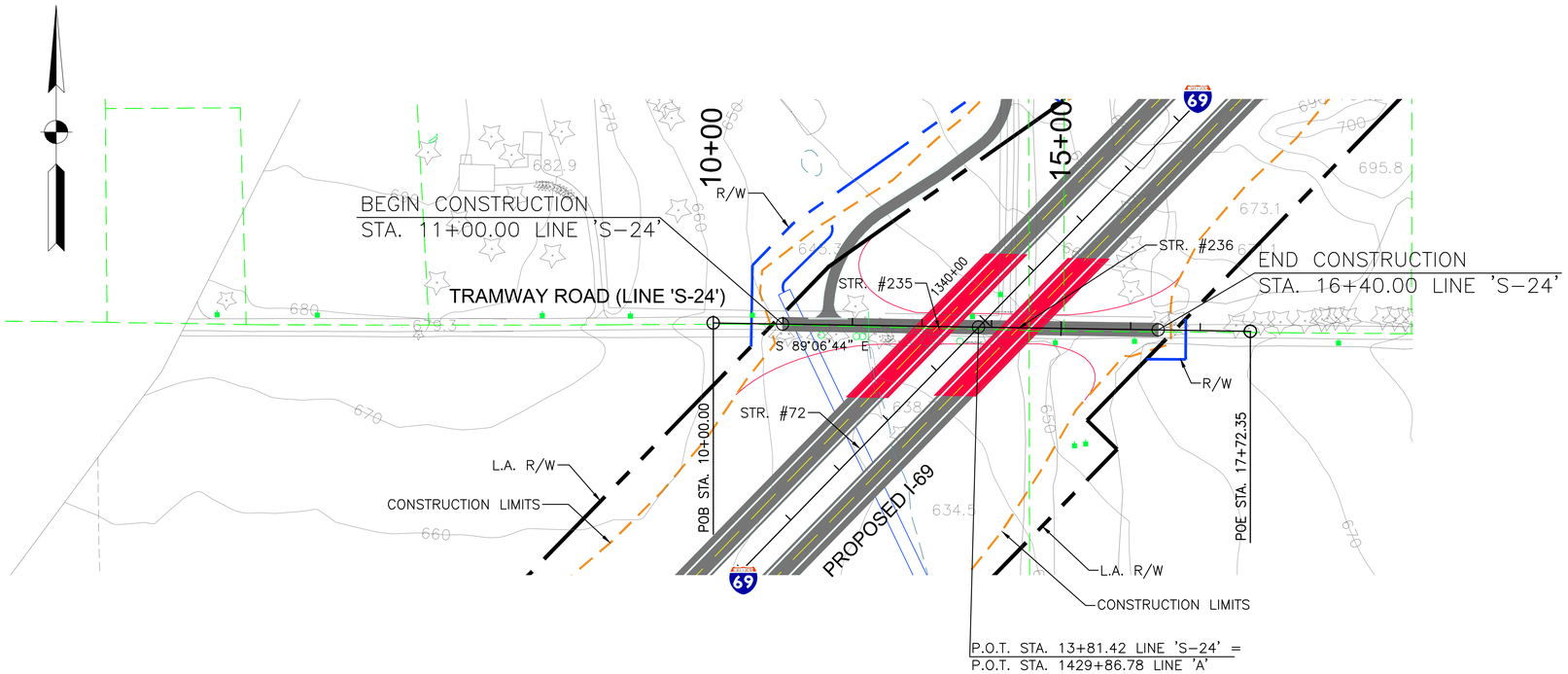

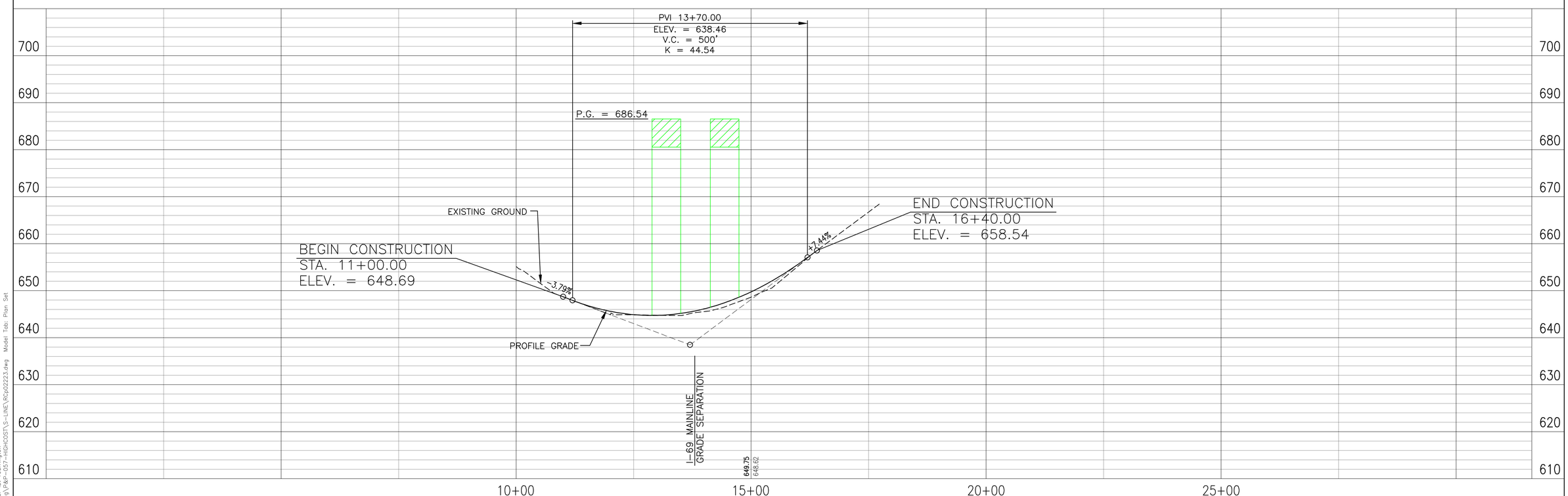

PROPOSED RIGHT-OF-WAY
PROPOSED L.A. RIGHT-OF-WAY
CONSTRUCTION LIMITS
PROPOSED BRIDGES
PROPERTY LINE
ENVIRONMENTAL RESOURCES

100 50 0 100 200
Scale: 1" = 100'

DLZ

DLZ INDIANA, LLC

RECOMMENDED FOR APPROVAL _____ DESIGN ENGINEER DATE

DESIGNED: RAC DRAWN: DPH
CHECKED: CMG CHECKED: CMG

INDIANA DEPARTMENT OF TRANSPORTATION

SECTION 4: PLAN & PROFILE
INITIAL CRITERIA – TRAMWAY ROAD

HORIZONTAL SCALE	ROAD FILE
1" = 100'	
VERTICAL SCALE	DESIGNATION
1" = 10'	
SURVEY BOOK	SHEETS
	55 of 66
CONTRACT	PROJECT

Date: Feb 23, 2011, 8:49am User ID: rcarrington
File: M:\PROJ\0461\1511\civil\dwg\PDP-057-HIGHCOST\S-LINE\RCp02223.dwg Model Tab: Plan Set

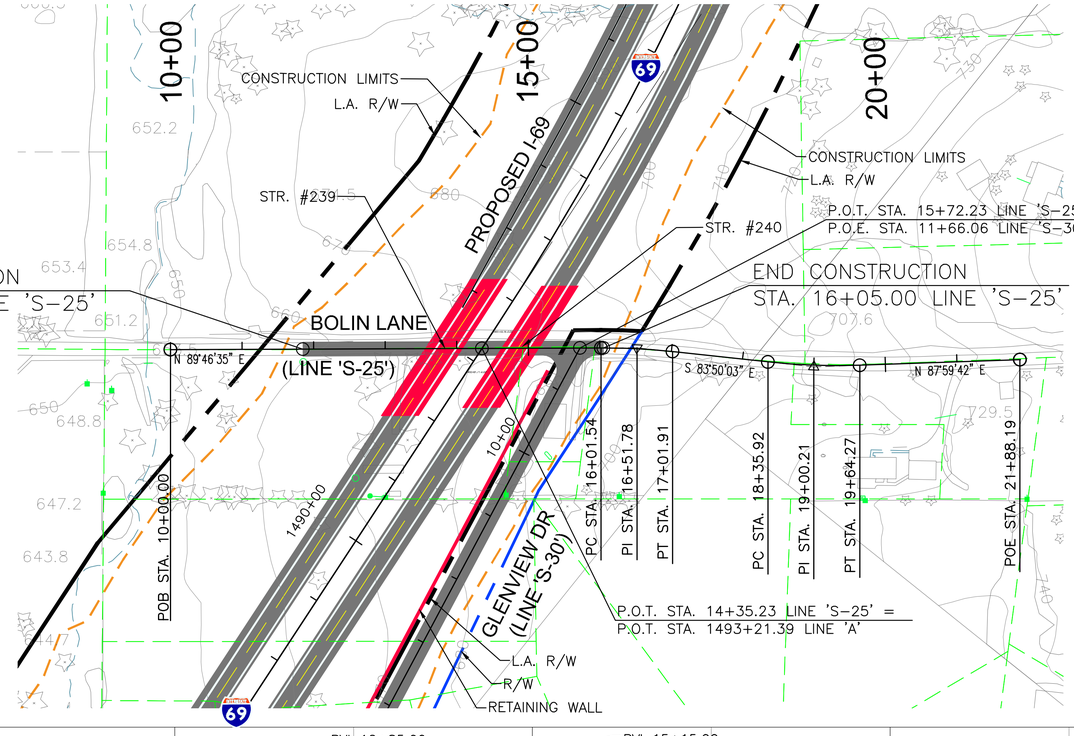

CURVE DATA
P.I. STA. 16+51.78
Δ = 06°23'22" RT.
R = 900.00
T = 50.24
L = 100.37
E = 1.40

CURVE DATA
P.I. STA. 19+00.21
Δ = 08°10'15" LT.
R = 900.00
T = 64.28
L = 128.35
E = 2.29

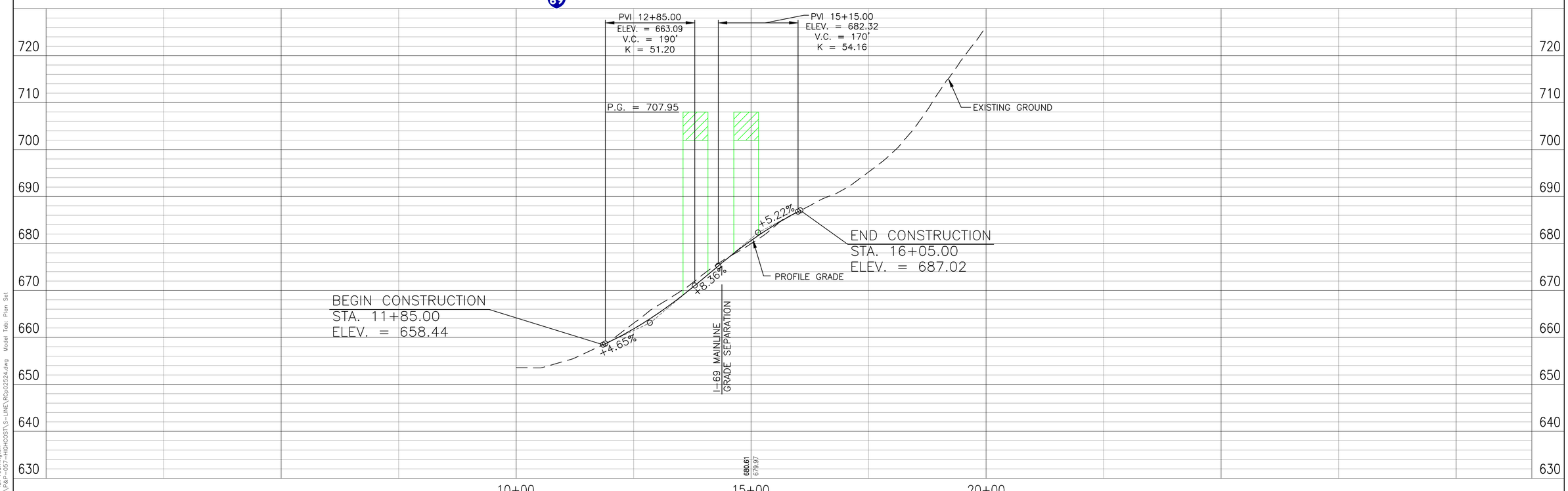

PROPOSED RIGHT-OF-WAY
PROPOSED L.A. RIGHT-OF-WAY
CONSTRUCTION LIMITS
PROPOSED BRIDGES
PROPERTY LINE
ENVIRONMENTAL RESOURCES

100 50 0 100 200
Scale: 1" = 100'

DLZ

DLZ INDIANA, LLC

RECOMMENDED FOR APPROVAL _____ DESIGN ENGINEER DATE

DESIGNED: RAC DRAWN: DPH
CHECKED: CMG CHECKED: CMG

INDIANA
DEPARTMENT OF TRANSPORTATION

SECTION 4: PLAN & PROFILE
INITIAL CRITERIA – BOLIN LANE

HORIZONTAL SCALE	ROAD FILE
1" = 100'	
VERTICAL SCALE	DESIGNATION
1" = 10	
SURVEY BOOK	SHEETS
	56 of 66
CONTRACT	PROJECT

Date: Feb 23, 2011, 9:53am User ID: rcarrington
File: M:\PROJ\061\51\Civil\dwg\Plan-4527-HGnCOST\S-LINE\RCp02524.dwg Model Tab: Plan Set

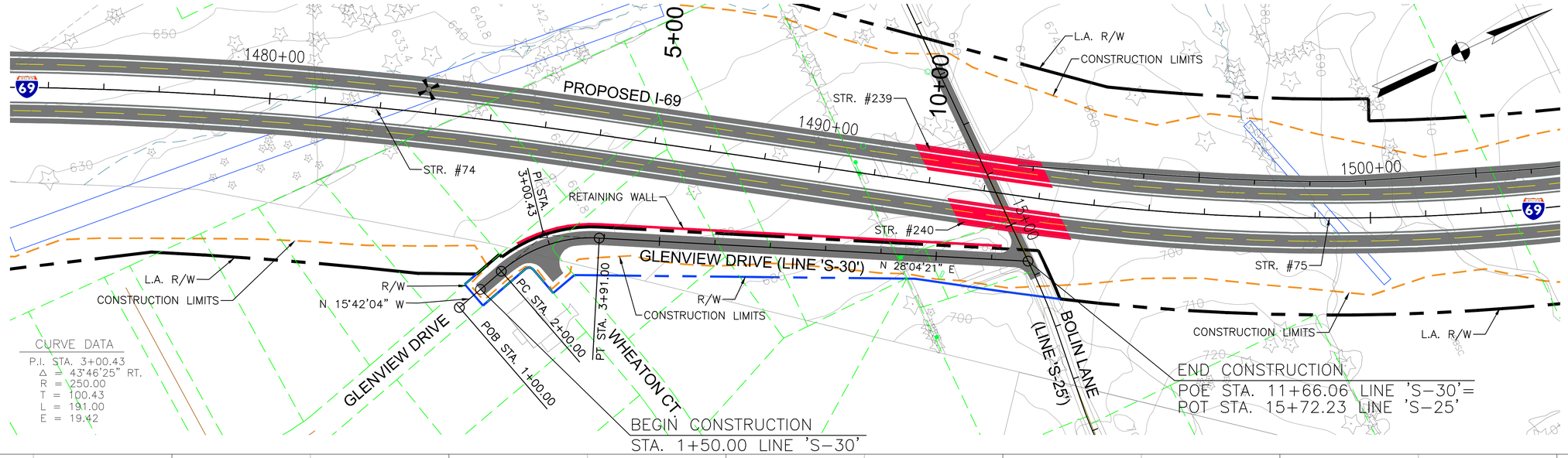

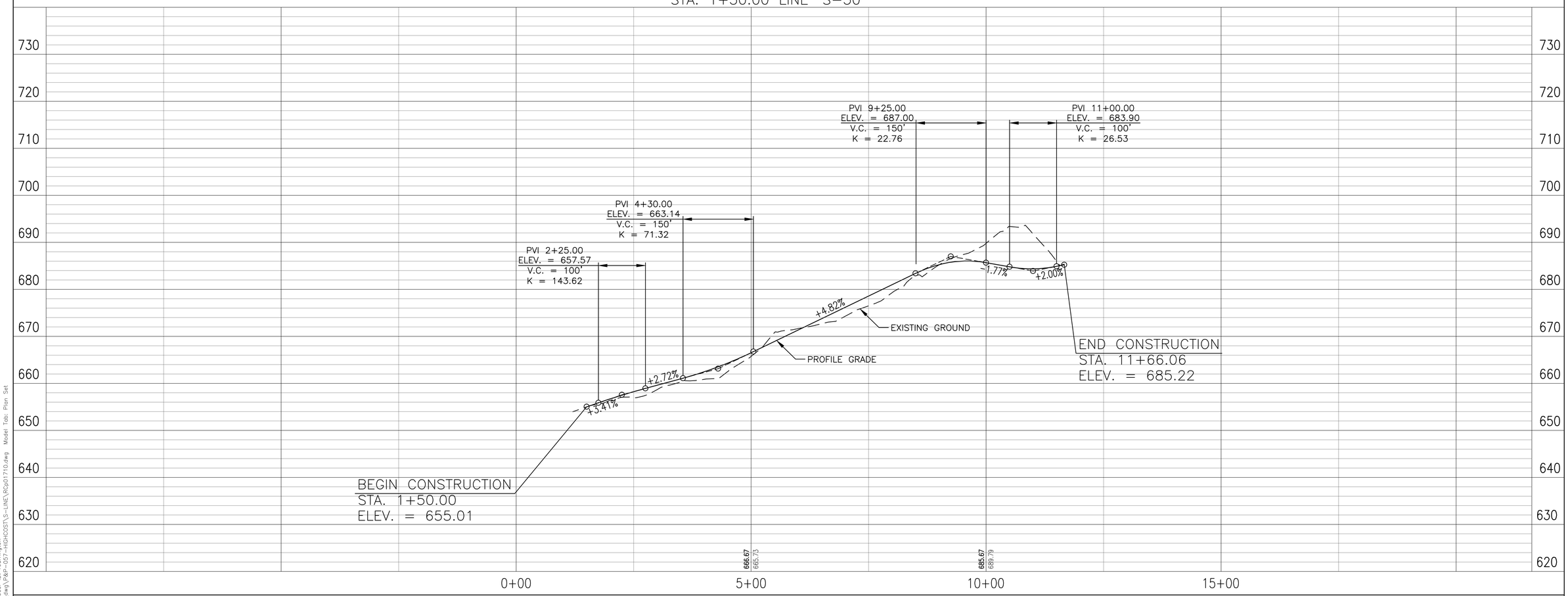

PROPOSED RIGHT-OF-WAY
PROPOSED L.A. RIGHT-OF-WAY
CONSTRUCTION LIMITS
PROPOSED BRIDGES
PROPERTY LINE
ENVIRONMENTAL RESOURCES

100 50 0 100 200
Scale: 1" = 100'

DLZ

DLZ INDIANA, LLC

RECOMMENDED FOR APPROVAL _____ DESIGN ENGINEER DATE

DESIGNED: RAC DRAWN: CJS
CHECKED: CMG CHECKED: CMG

INDIANA DEPARTMENT OF TRANSPORTATION

SECTION 4 PLAN & PROFILE
INITIAL CRITERIA – GLENVIEW DRIVE

HORIZONTAL SCALE	ROAD FILE
1" = 100'	
VERTICAL SCALE	DESIGNATION
1" = 10'	
SURVEY BOOK	SHEETS
	57 of 66
CONTRACT	PROJECT

Date: Feb 23, 2011, 9:59am User ID: rcarrington
File: M:\PROJ\(46)\S11\civil\dwg\Plan-057-HDPeCOST\S-LINE\RGp01710.dwg Model Tab: Plan Set

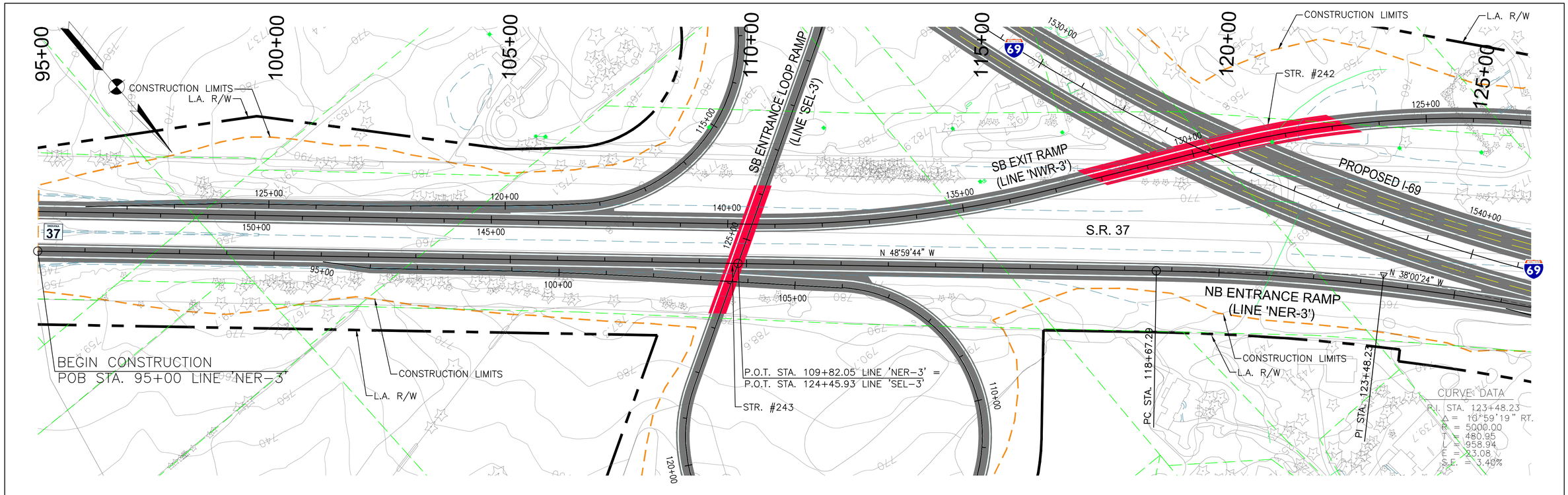

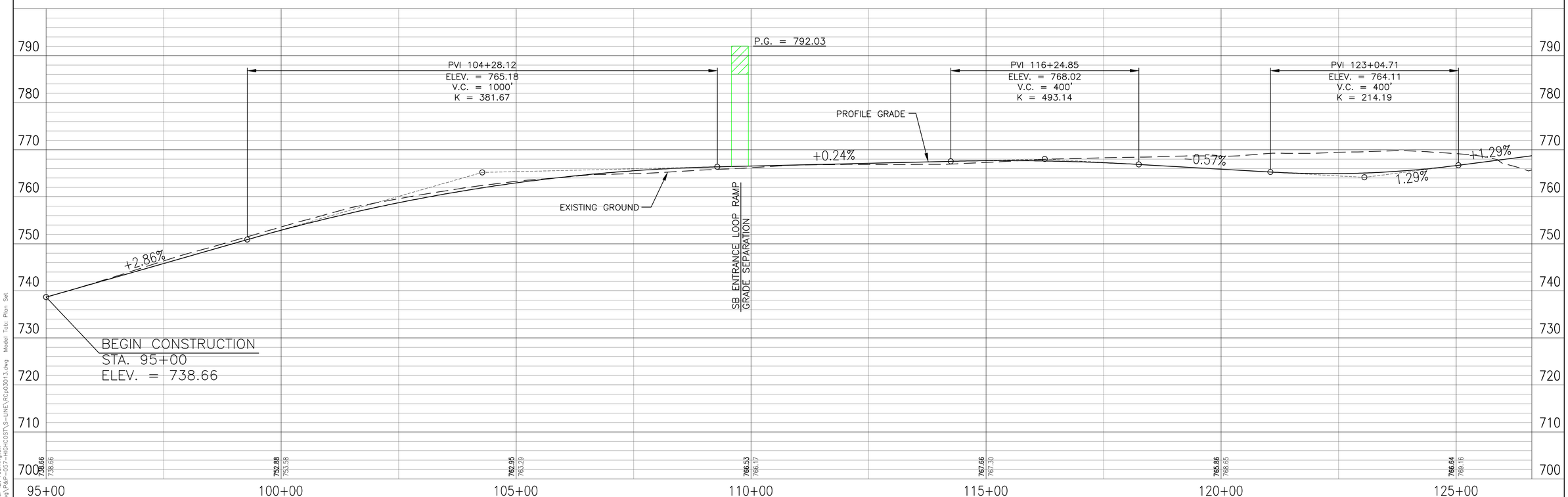

PROPOSED RIGHT-OF-WAY
PROPOSED L.A. RIGHT-OF-WAY
CONSTRUCTION LIMITS
PROPOSED BRIDGES
PROPERTY LINE
ENVIRONMENTAL RESOURCES

100 50 0 100 200
Scale: 1" = 100'

DLZ

DLZ INDIANA, LLC

RECOMMENDED FOR APPROVAL _____ DESIGN ENGINEER DATE

DESIGNED: RAC DRAWN: DPH
CHECKED: CMG CHECKED: CMG

INDIANA DEPARTMENT OF TRANSPORTATION

SECTION 4: PLAN & PROFILE – INITIAL CRITERIA
NB ENTRANCE RAMP @ S.R. 37 – LINE 'NER-3'

HORIZONTAL SCALE	ROAD FILE
1" = 100'	
VERTICAL SCALE	DESIGNATION
1" = 10'	
SURVEY BOOK	SHEETS
	58 of 66
CONTRACT	PROJECT

Date: Feb 21, 2011, 2:58pm User ID: rcarrington
File: M:\PROJ\0461\13\13\civil\dwg\0461-037-H-GRCOST\S-LINE\RCp03013.dwg Model Tab: Plan Set

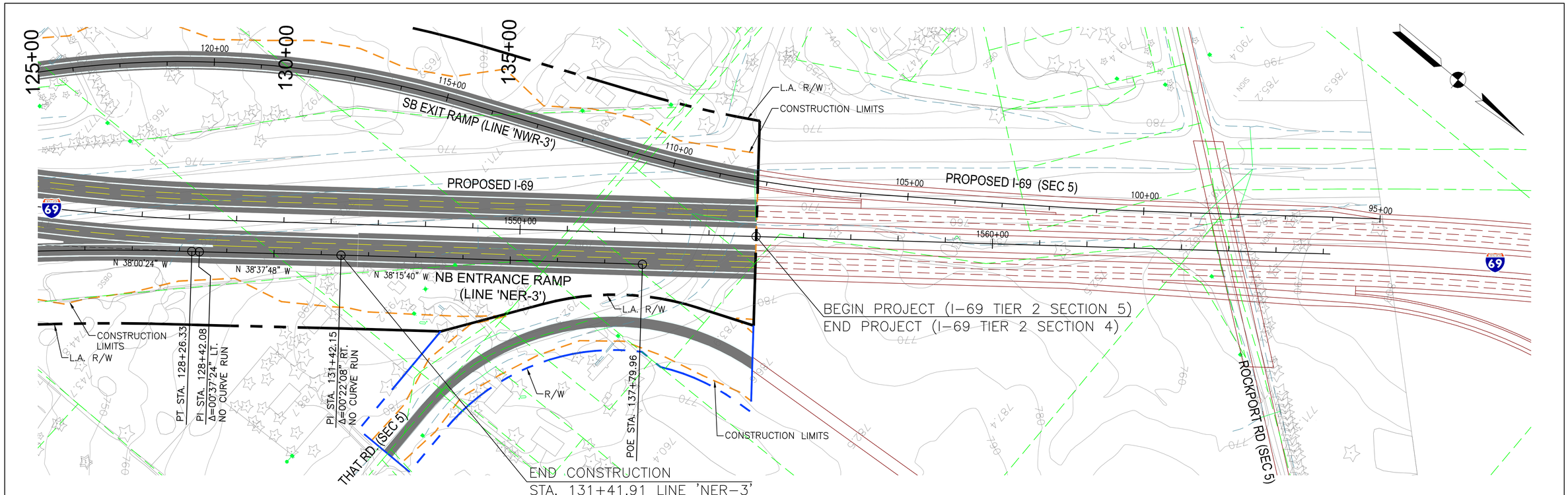

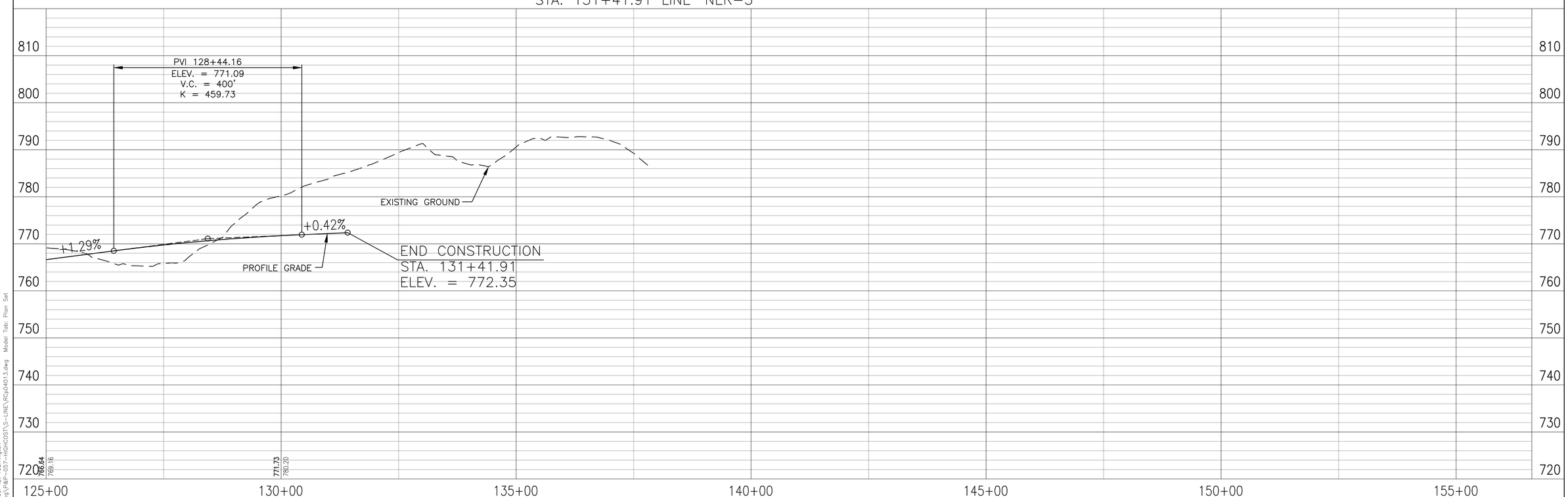

PROPOSED RIGHT-OF-WAY
PROPOSED L.A. RIGHT-OF-WAY
CONSTRUCTION LIMITS
PROPOSED BRIDGES
PROPERTY LINE
ENVIRONMENTAL RESOURCES

100 50 0 100 200
Scale: 1" = 100'

DLZ

DLZ INDIANA, LLC

RECOMMENDED FOR APPROVAL _____ DESIGN ENGINEER DATE

DESIGNED: RAC DRAWN: DPH
CHECKED: CMG CHECKED: CMG

INDIANA DEPARTMENT OF TRANSPORTATION

SECTION 4: PLAN & PROFILE – INITIAL CRITERIA
NB ENTRANCE RAMP @ S.R. 37 – LINE 'NER-3'

HORIZONTAL SCALE	ROAD FILE
1" = 100'	
VERTICAL SCALE	DESIGNATION
1" = 10'	
SURVEY BOOK	SHEETS
	59 of 66
CONTRACT	PROJECT

Date: Feb 24, 2011, 10:16am User ID: rcarrington
File: M:\PROJ\0461\1311\cad\dwg\NER-037-HSP\GSST\S-LINE\RCp04013.dwg Model Tab: Plan Set

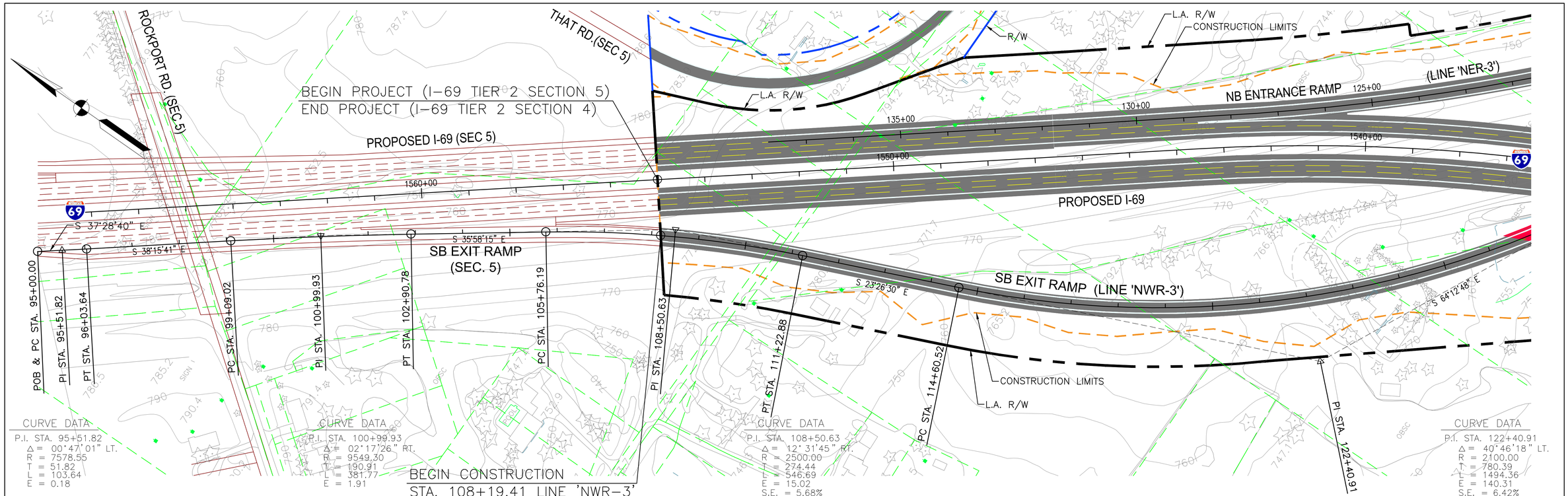

PROPOSED RIGHT-OF-WAY
PROPOSED L.A. RIGHT-OF-WAY
CONSTRUCTION LIMITS
PROPOSED BRIDGES
PROPERTY LINE
ENVIRONMENTAL RESOURCES

100 50 0 100 200
Scale: 1" = 100'

DLZ

DLZ INDIANA, LLC

RECOMMENDED FOR APPROVAL _____ DESIGN ENGINEER DATE

DESIGNED: RAC DRAWN: DPH
CHECKED: CMG CHECKED: CMG

INDIANA DEPARTMENT OF TRANSPORTATION

SECTION 4: PLAN & PROFILE – INITIAL CRITERIA
SB EXIT RAMP @ S.R. 37 – LINE 'NWR-3'

HORIZONTAL SCALE	ROAD FILE
1" = 100'	
VERTICAL SCALE	DESIGNATION
1" = 10'	
SURVEY BOOK	SHEETS
	60 of 66
CONTRACT	PROJECT

Date: Feb 24, 2011, 10:30am User ID: rcarrington
File: M:\PROJ\0461\131\civil\dwg\NBF-037-H69RCOST\S-LINE\RCop3314.dwg Model Tab: Plan Set

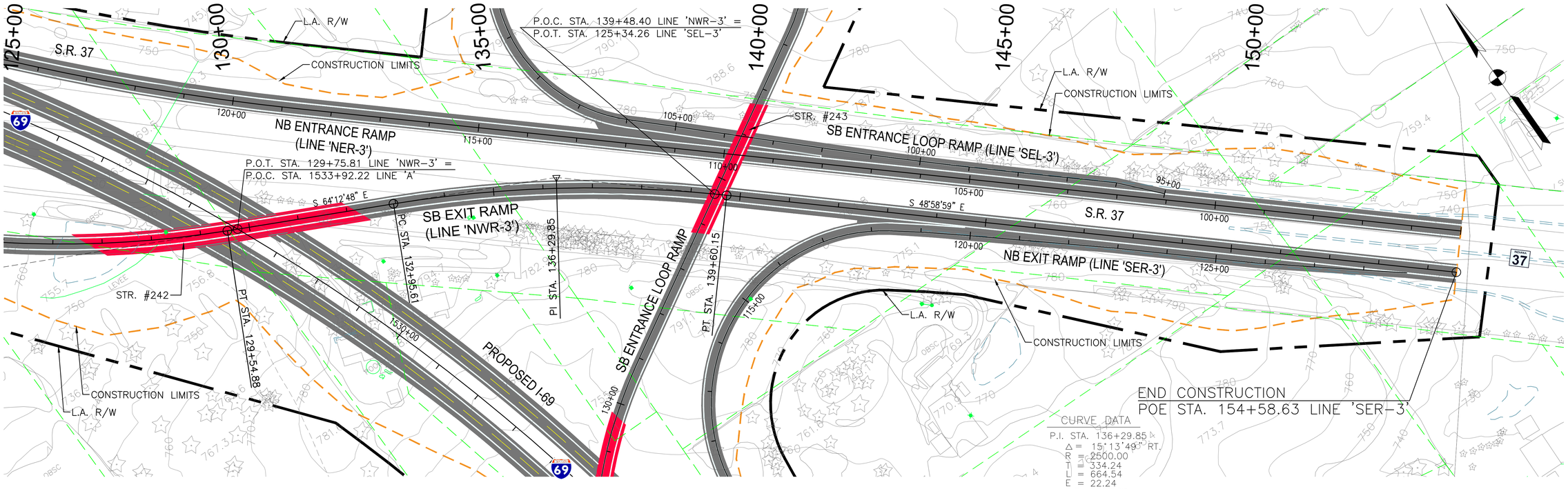

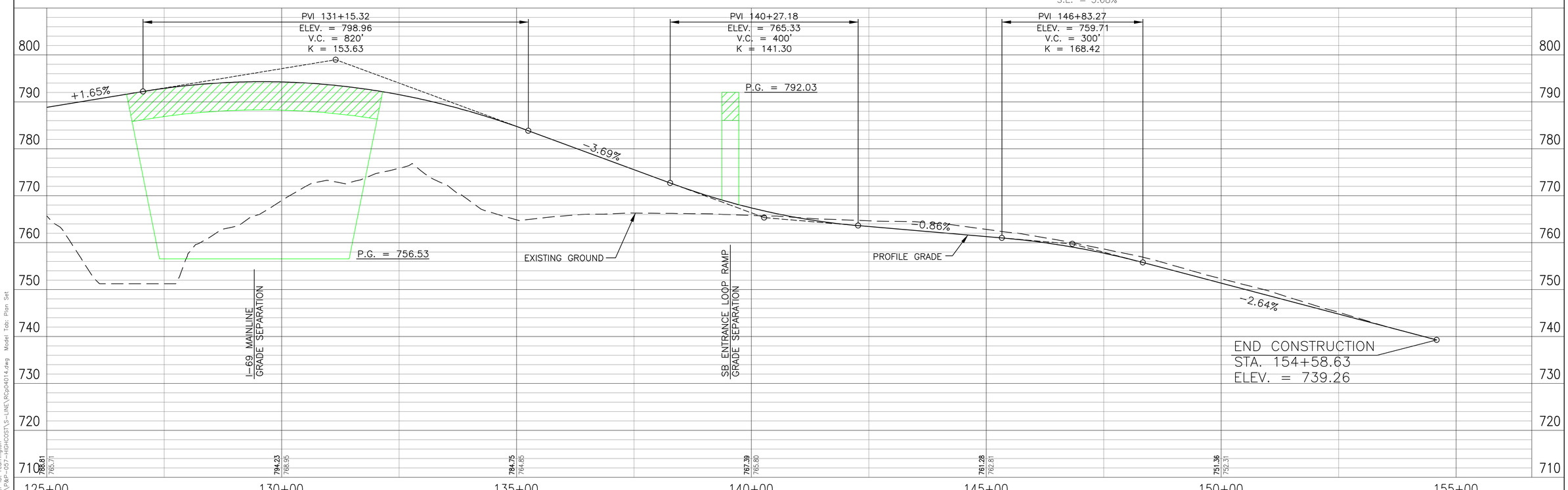

PROPOSED RIGHT-OF-WAY
PROPOSED L.A. RIGHT-OF-WAY
CONSTRUCTION LIMITS
PROPOSED BRIDGES
PROPERTY LINE
ENVIRONMENTAL RESOURCES

100 50 0 100 200
Scale: 1" = 100'

DLZ

DLZ INDIANA, LLC

RECOMMENDED FOR APPROVAL _____ DESIGN ENGINEER DATE

DESIGNED: RAC DRAWN: DPH
CHECKED: CMG CHECKED: CMG

INDIANA
DEPARTMENT OF TRANSPORTATION

SECTION 4: PLAN & PROFILE – INITIAL CRITERIA
SB EXIT RAMP @ S.R. 37 – LINE 'NWR-3'

HORIZONTAL SCALE	ROAD FILE
1" = 100'	
VERTICAL SCALE	DESIGNATION
1" = 10'	
SURVEY BOOK	SHEETS
	61 of 66
CONTRACT	PROJECT

Date: Feb 23, 2011, 10:29am User ID: rcarrington
File: M:\PROJ\0461\51\Civil\Dwg\Plan-025-HBrICOS\TS-LINE\RCp04014.dwg Model Tab: Plan Set

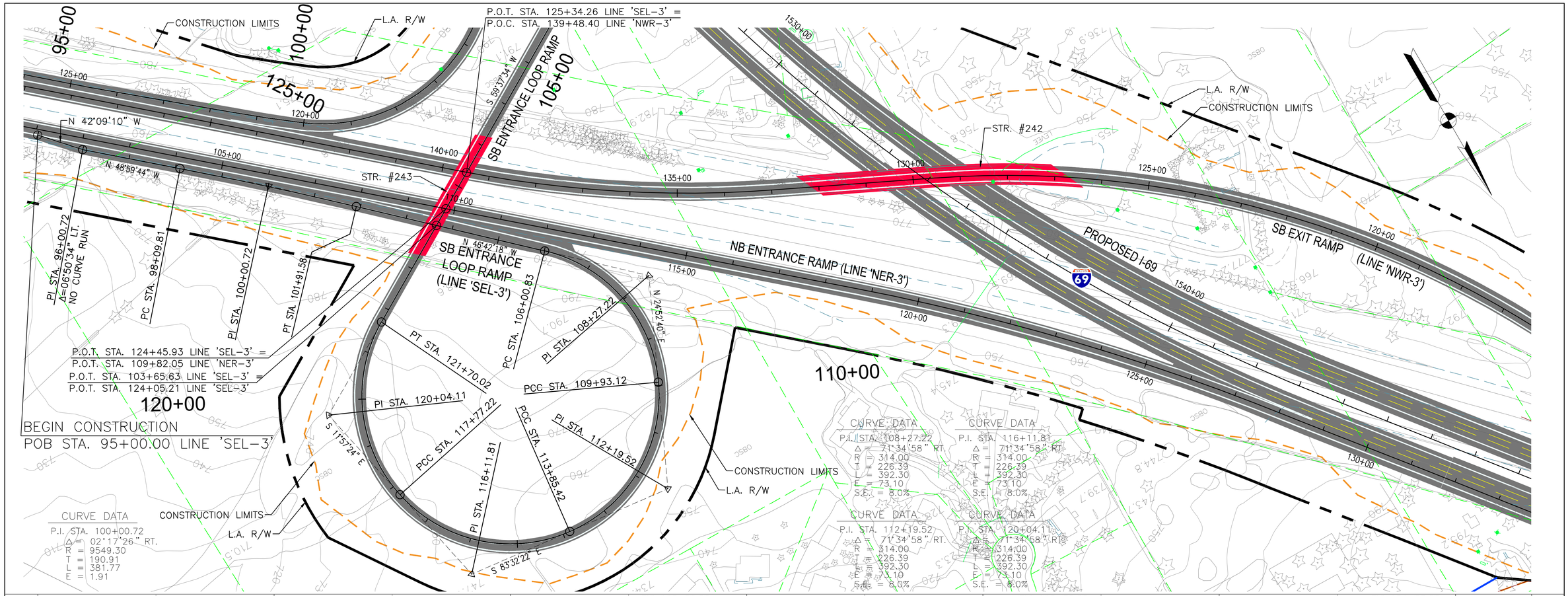

PROPOSED RIGHT-OF-WAY
PROPOSED L.A. RIGHT-OF-WAY
CONSTRUCTION LIMITS
PROPOSED BRIDGES
PROPERTY LINE
ENVIRONMENTAL RESOURCES

100 50 0 100 200
Scale: 1" = 100'

DLZ

DLZ INDIANA, LLC

RECOMMENDED FOR APPROVAL _____ DESIGN ENGINEER _____ DATE

DESIGNED: RAC DRAWN: DPH
CHECKED: CMG CHECKED: CMG

INDIANA
DEPARTMENT OF TRANSPORTATION

SECTION 4: PLAN & PROFILE – INITIAL CRITERIA
SB ENTRANCE LOOP RAMP @ S.R. 37 – LINE 'SEL-3'

HORIZONTAL SCALE	ROAD FILE
1" = 100'	
VERTICAL SCALE	DESIGNATION
1" = 10'	
SURVEY BOOK	SHEETS
	62 of 66
CONTRACT	PROJECT

Date: Feb 23, 2011, 10:29am User ID: rcarrington
File: M:\PROJ\0461\1511\dwg\P&P-057-HIGHCOST\S-LINE\RCp04131.dwg Model Tab: Plan Set

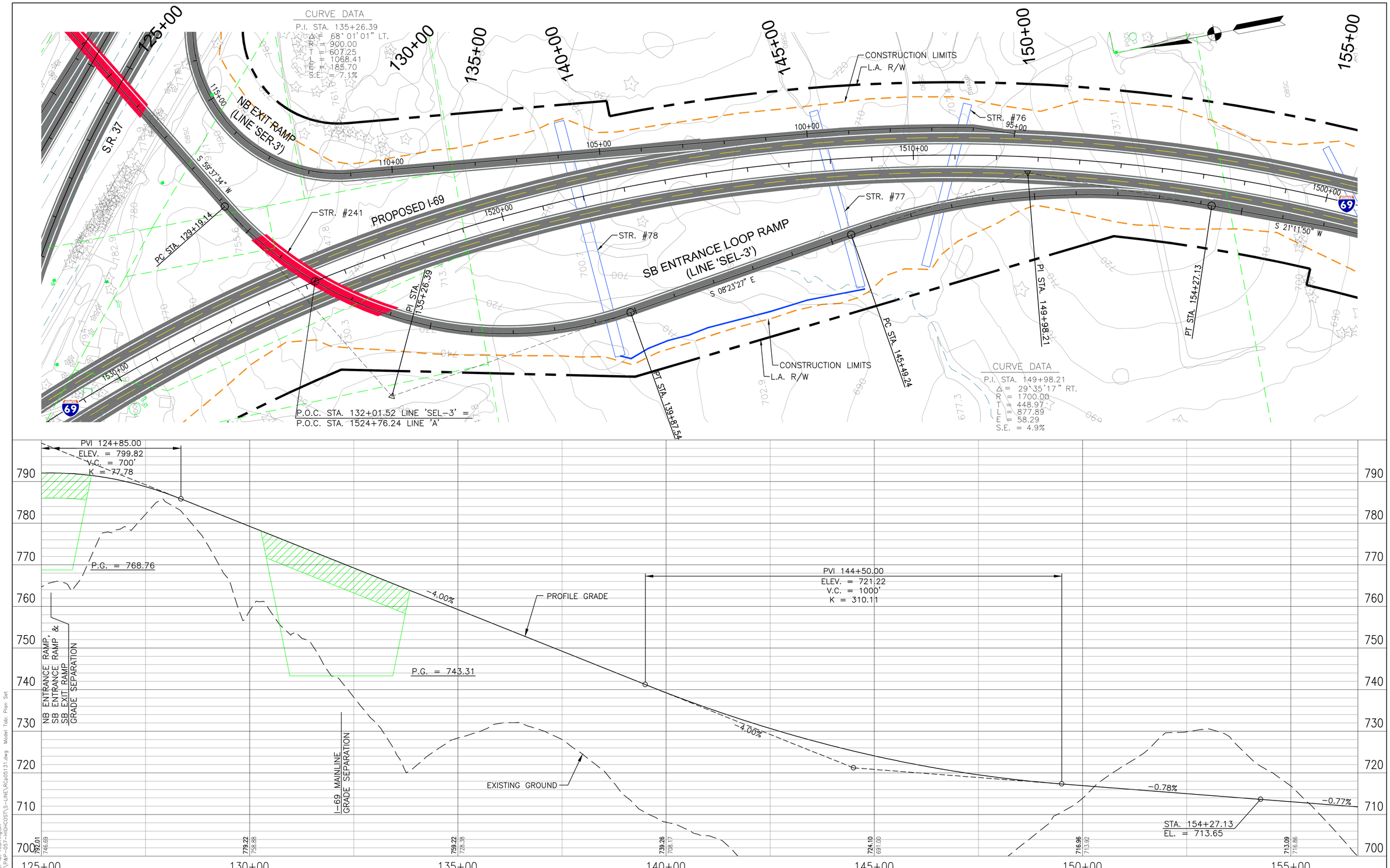

PROPOSED RIGHT-OF-WAY
PROPOSED L.A. RIGHT-OF-WAY
CONSTRUCTION LIMITS
PROPOSED BRIDGES
PROPERTY LINE
ENVIRONMENTAL RESOURCES

100 50 0 100 200
Scale: 1" = 100'

DLZ

DLZ INDIANA, LLC

RECOMMENDED FOR APPROVAL _____
DESIGN ENGINEER DATE

DESIGNED: RAC DRAWN: CJS
CHECKED: CMG CHECKED: CMG

INDIANA DEPARTMENT OF TRANSPORTATION

SECTION 4 PLAN & PROFILE – INITIAL CRITERIA
SB ENTRANCE LOOP RAMP @ S.R. 37 – LINE 'SEL-3'

HORIZONTAL SCALE	ROAD FILE
1" = 100'	
VERTICAL SCALE	DESIGNATION
1" = 10'	
SURVEY BOOK	SHEETS
	63 of 66
CONTRACT	PROJECT

Date: Feb 23, 2011, 10:35am User ID: rcarrington
File: M:\PROJ\0461\151\civil\dwg\Plan-05-SEL-LINE\RCp05131.dwg Model Tab: Plan Set

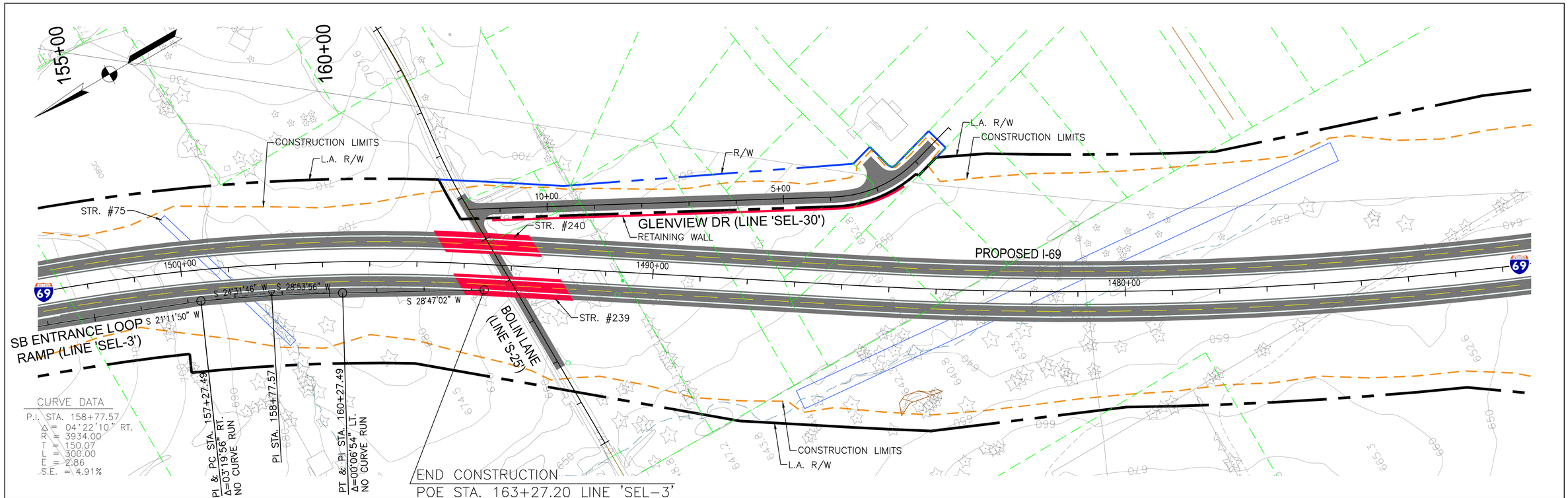

PROPOSED RIGHT-OF-WAY
PROPOSED L.A. RIGHT-OF-WAY
CONSTRUCTION LIMITS
PROPOSED BRIDGES
PROPERTY LINE
ENVIRONMENTAL RESOURCES

100 50 0 100 200
Scale: 1" = 100'

DLZ

DLZ INDIANA, LLC

RECOMMENDED FOR APPROVAL _____ DESIGN ENGINEER _____ DATE

DESIGNED: RAC | DRAWN: DPH
CHECKED: CMG | CHECKED: CMG

INDIANA
DEPARTMENT OF TRANSPORTATION

SECTION 4: PLAN & PROFILE – INITIAL CRITERIA
SB ENTRANCE LOOP RAMP @ S.R. 37 – LINE 'SEL-3'

HORIZONTAL SCALE	ROAD FILE
1" = 100'	
VERTICAL SCALE	DESIGNATION
1" = 10'	
SURVEY BOOK	SHEETS
	64 of 66
CONTRACT	PROJECT

Date: Feb 21, 2011, 3:01pm User ID: rcarrington
File: M:\PROJ\0461\1511\civil\dwg\P&P-057-HIGHCOST\S-LINE\RCp06131.dwg Model Tab: Plan Set

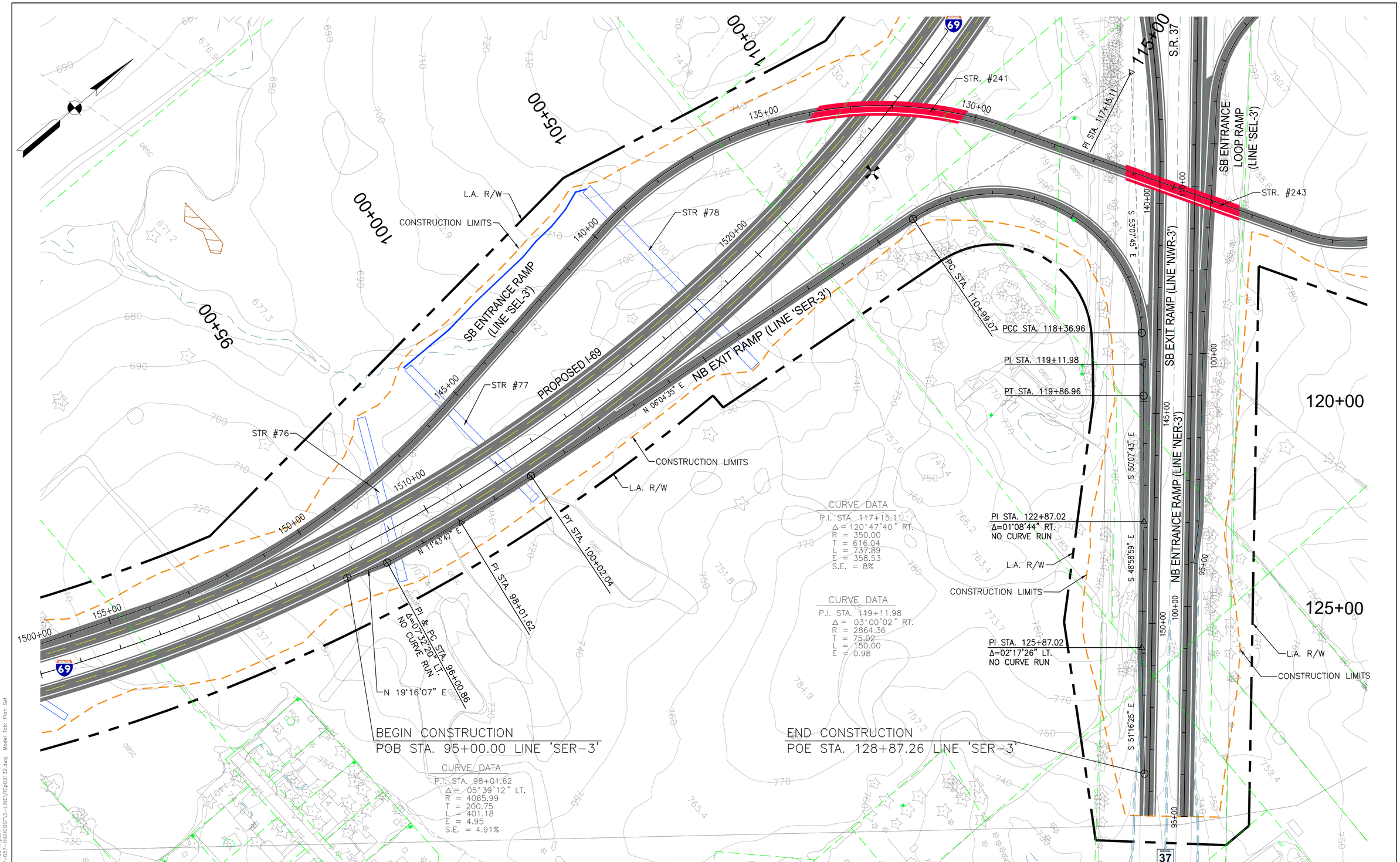

PROPOSED RIGHT-OF-WAY
PROPOSED L.A. RIGHT-OF-WAY
CONSTRUCTION LIMITS
PROPOSED BRIDGES
PROPERTY LINE
ENVIRONMENTAL RESOURCES

100 50 0 100 200
Scale: 1" = 100'

DLZ

DLZ INDIANA, LLC

RECOMMENDED FOR APPROVAL _____
DESIGN ENGINEER DATE

DESIGNED: RAC DRAWN: DPH
CHECKED: CMG CHECKED: CMG

INDIANA
DEPARTMENT OF TRANSPORTATION

SECTION 4: PLAN & PROFILE – INITIAL CRITERIA
NB EXIT RAMP @ S.R. 37 – LINE 'SER-3'

HORIZONTAL SCALE	ROAD FILE
1" = 100'	
VERTICAL SCALE	DESIGNATION
1" = 10'	
SURVEY BOOK	SHEETS
	65 of 66
CONTRACT	PROJECT

Date: Feb 23, 2011, 10:46am User ID: rcarrington
File: M:\PROJ\049\131\Civil\dwg\8dF-457-HGRADCOST\S-LINE\RCp03132.dwg Model Tab: Plan Set

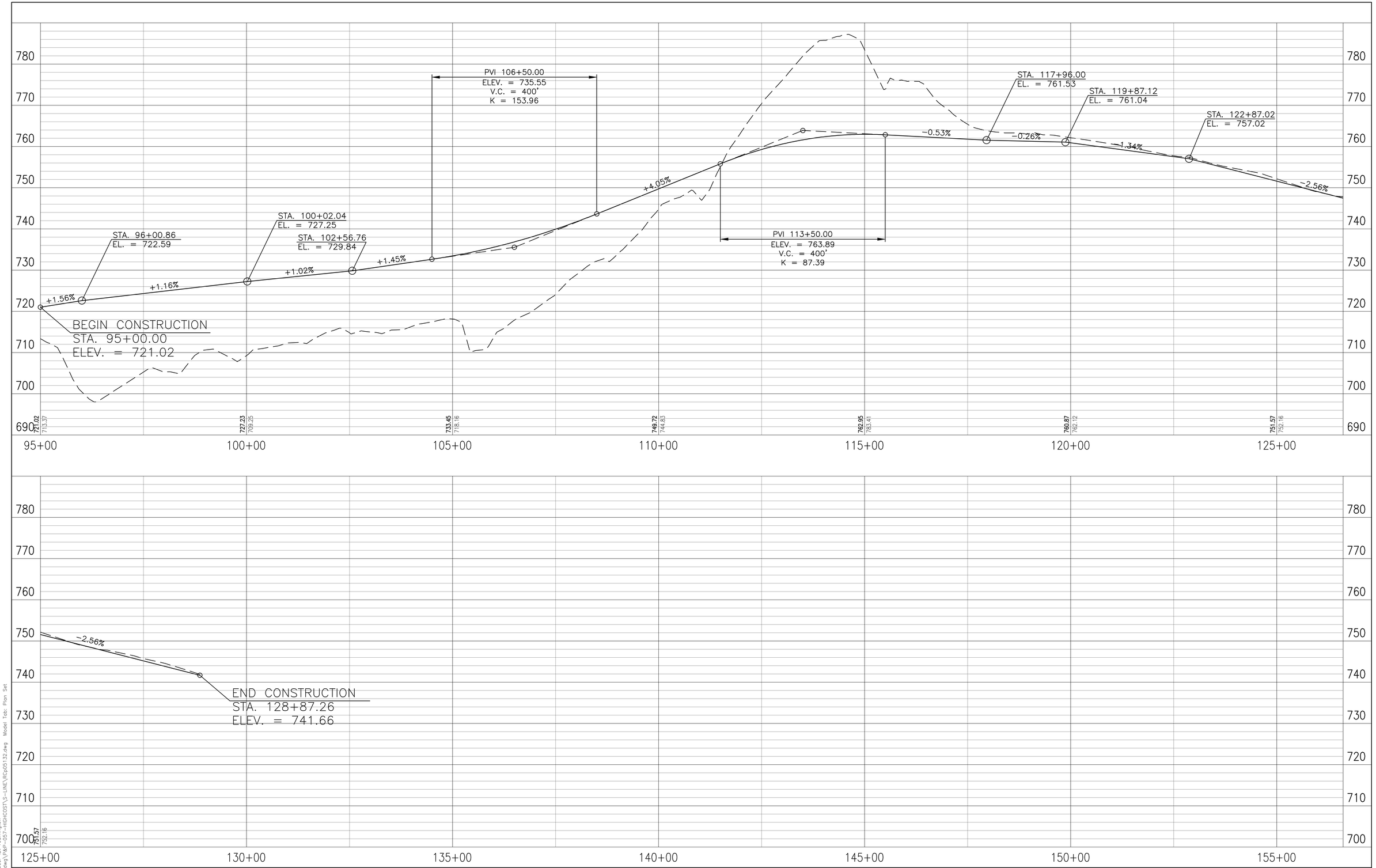

PROPOSED RIGHT-OF-WAY
PROPOSED L.A. RIGHT-OF-WAY
CONSTRUCTION LIMITS
PROPOSED BRIDGES
PROPERTY LINE
ENVIRONMENTAL RESOURCES

100 50 0 100 200
Scale: 1" = 100'

DLZ

DLZ INDIANA, LLC

RECOMMENDED FOR APPROVAL _____ DESIGN ENGINEER _____ DATE

DESIGNED: RAC | DRAWN: DPH
CHECKED: CMG | CHECKED: CMG

INDIANA
DEPARTMENT OF TRANSPORTATION

SECTION 4: PLAN & PROFILE – INITIAL CRITERIA
NB EXIT RAMP @ S.R. 37 – LINE 'SER-3'

HORIZONTAL SCALE	ROAD FILE
1" = 100'	
VERTICAL SCALE	DESIGNATION
1" = 10'	
SURVEY BOOK	SHEETS
	66 of 66
CONTRACT	PROJECT

Date: Feb 21, 2011, 3:02pm User ID: rcarrington
File: M:\PROJ\0461\1511\civil\dwg\P&P-057-HIGHCOST\S-LINE\RCp05132.dwg Model Tab: Plan Set

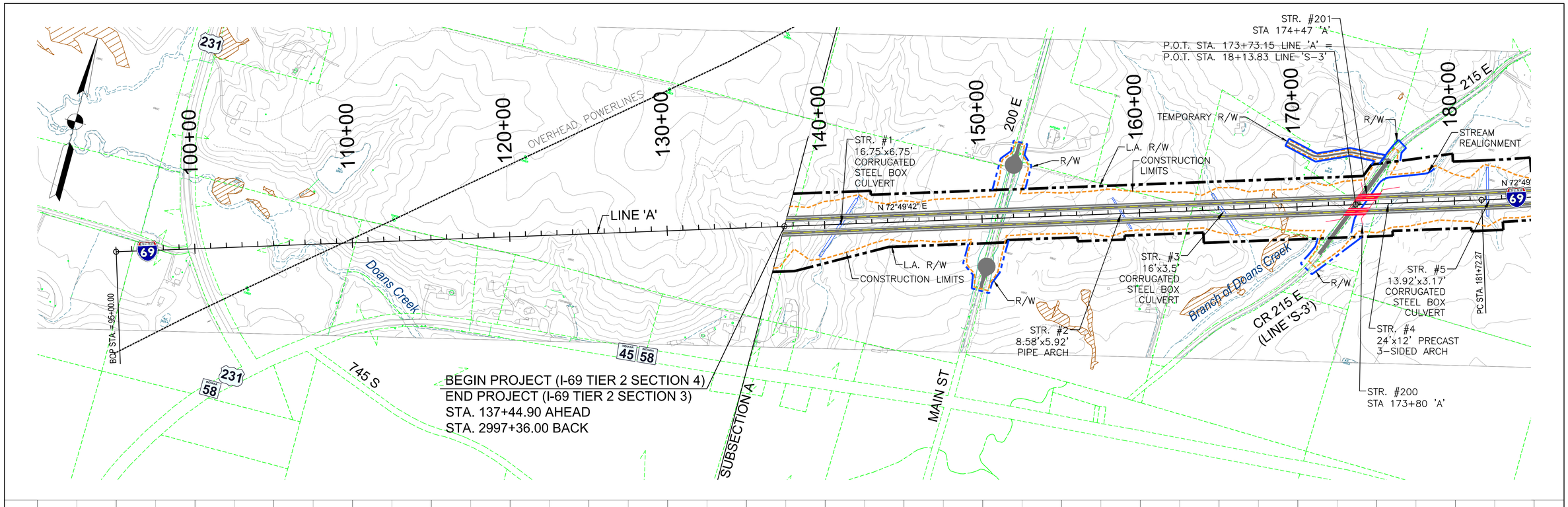

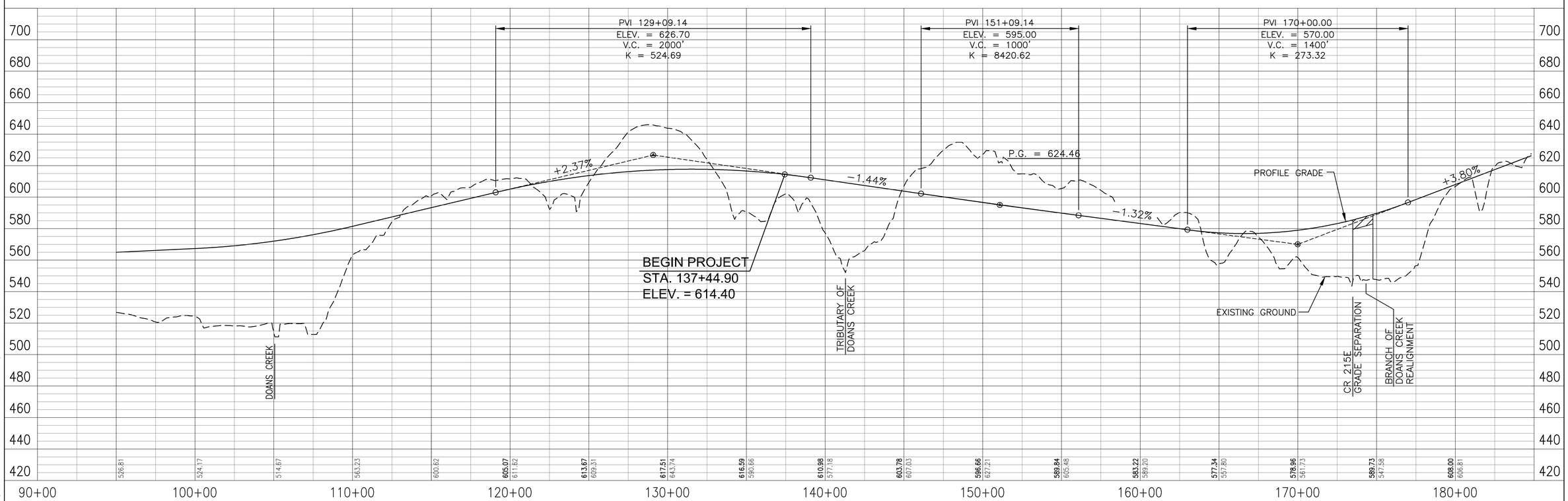

PROPOSED RIGHT-OF-WAY
PROPOSED L.A. RIGHT-OF-WAY
CONSTRUCTION LIMITS
PROPOSED BRIDGES
PROPERTY LINE
ENVIRONMENTAL RESOURCES

300 150 0 300 600
Scale: 1" = 300'

DLZ

DLZ INDIANA, LLC

RECOMMENDED FOR APPROVAL _____ DESIGN ENGINEER DATE

DESIGNED: RAC DRAWN: DPH
CHECKED: CMG CHECKED: CMG

INDIANA DEPARTMENT OF TRANSPORTATION

PLAN & PROFILE
LOW COST CRITERIA-REFINED PREFERRED ALT. 2

HORIZONTAL SCALE	ROAD FILE
1" = 300'	
VERTICAL SCALE	DESIGNATION
1" = 30'	
SURVEY BOOK	SHEETS
	1 of 66
CONTRACT	PROJECT

Date: Feb 23, 2011, 2:13pm User ID: rcarrington
File: M:\PROJ\0461\131\civil\dwg\PAP-062-LOW_COST\Mainline\RCp01062.dwg Model Tab: Plan Set

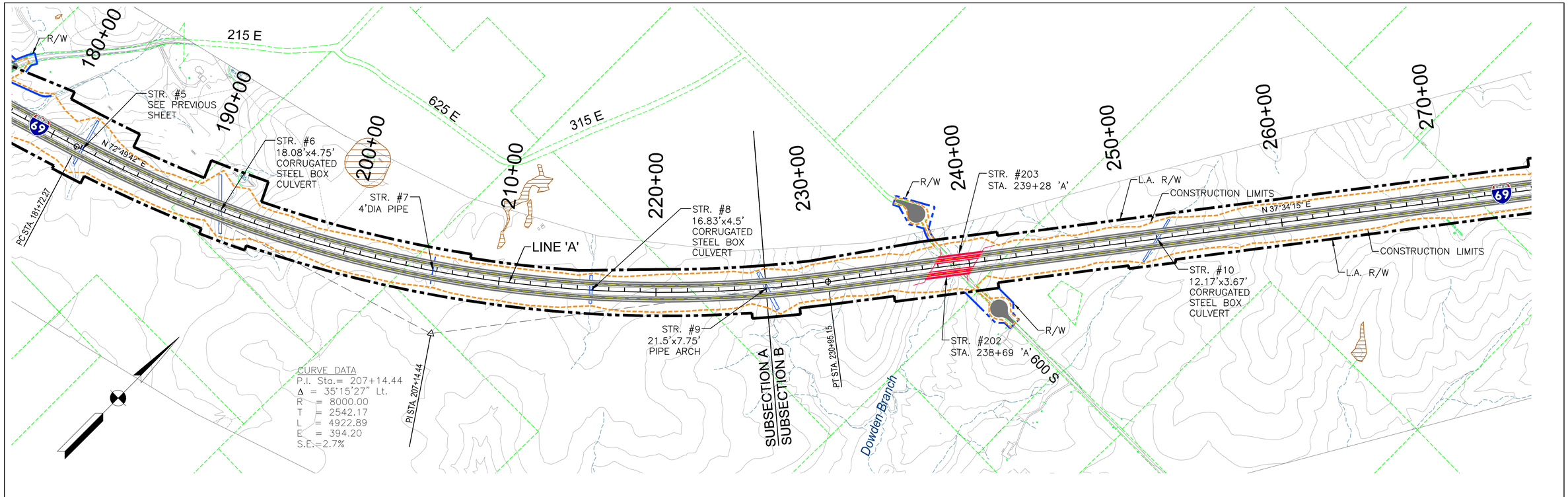

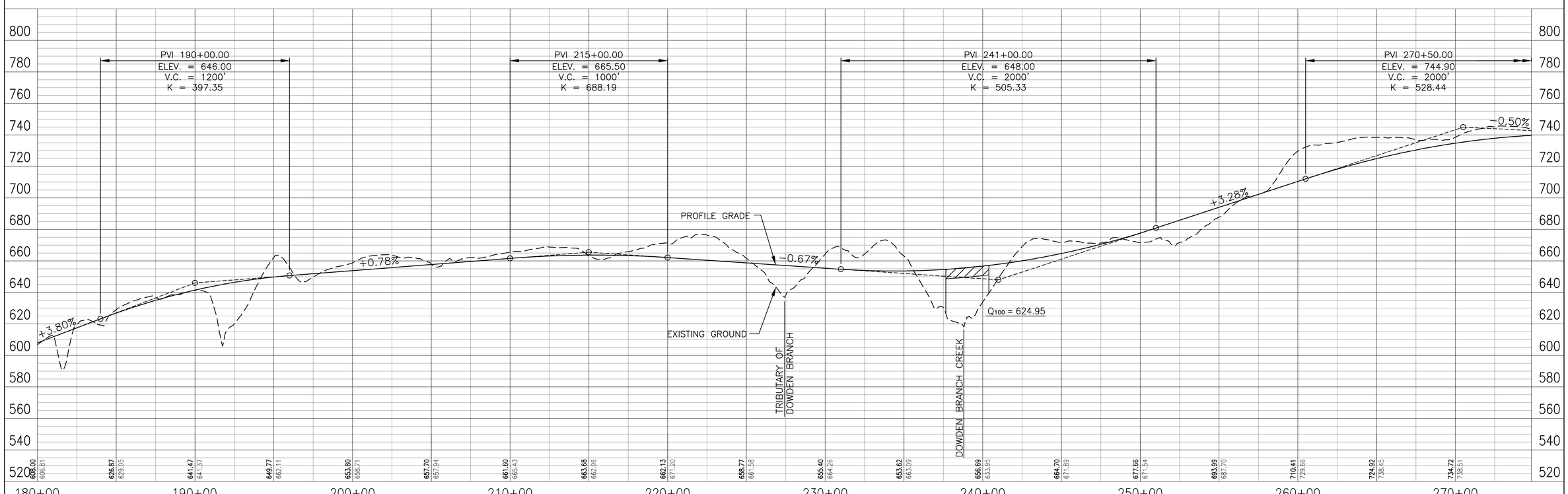

PROPOSED RIGHT-OF-WAY
PROPOSED L.A. RIGHT-OF-WAY
CONSTRUCTION LIMITS
PROPOSED BRIDGES
PROPERTY LINE
ENVIRONMENTAL RESOURCES

300 150 0 300 600
Scale: 1" = 300'

DLZ

DLZ INDIANA, LLC

RECOMMENDED FOR APPROVAL _____
DESIGN ENGINEER DATE

DESIGNED: RAC DRAWN: DPH
CHECKED: CMG CHECKED: CMG

INDIANA
DEPARTMENT OF TRANSPORTATION

PLAN & PROFILE
LOW COST CRITERIA-REFINED PREFERRED ALT. 2

HORIZONTAL SCALE	ROAD FILE
1" = 300'	
VERTICAL SCALE	DESIGNATION
1" = 30'	
SURVEY BOOK	SHEETS
	2 of 66
CONTRACT	PROJECT

Date: Feb 22, 2011, 9:32am User ID: rcarrington
File: M:\PROJ\0461\151\civil\dwg\Par-062-LOW_COST\Mainline\RCp02062.dwg Model Tab: Plan Set

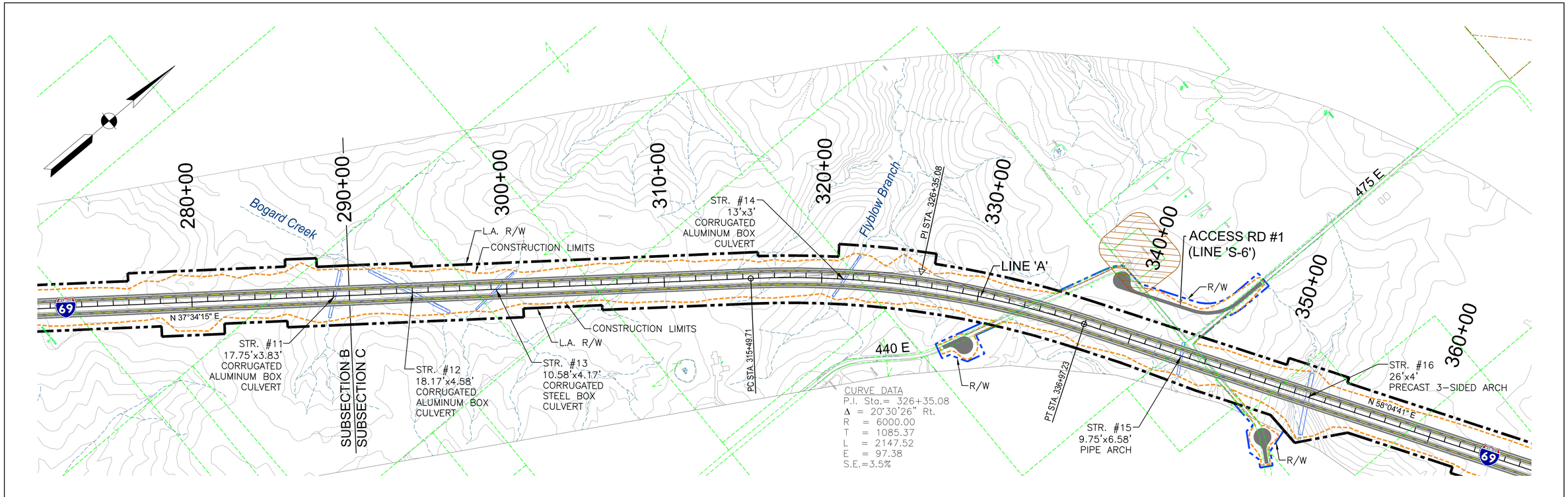

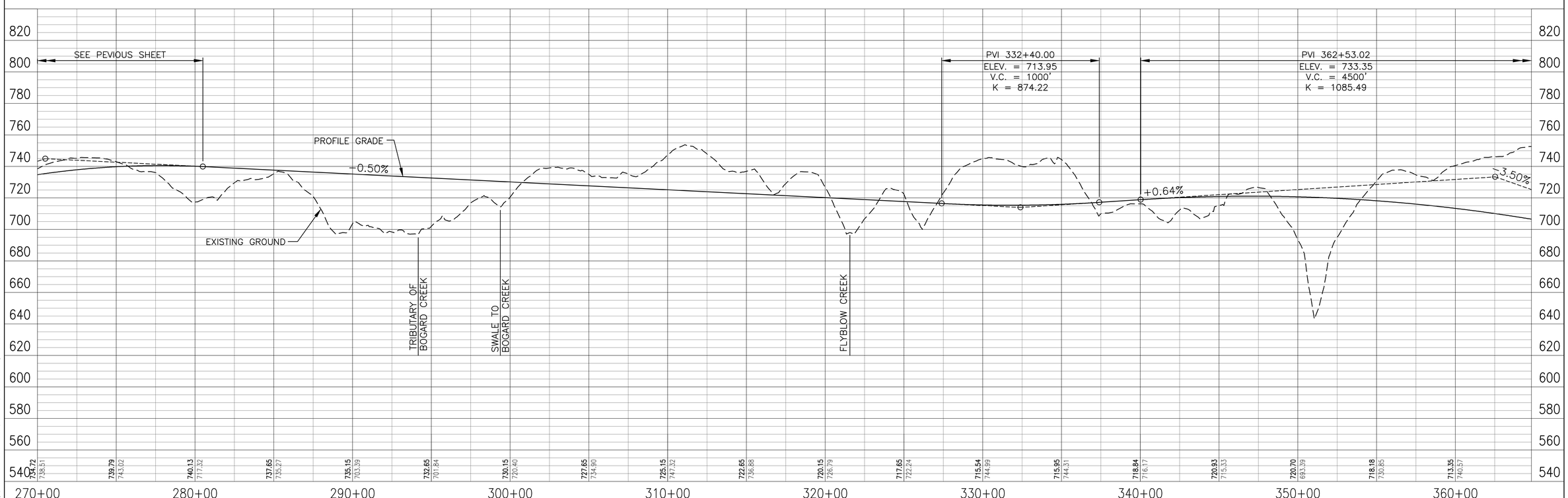

PROPOSED RIGHT-OF-WAY
PROPOSED L.A. RIGHT-OF-WAY
CONSTRUCTION LIMITS
PROPOSED BRIDGES
PROPERTY LINE
ENVIRONMENTAL RESOURCES

300 150 0 300 600
Scale: 1" = 300'

DLZ

DLZ INDIANA, LLC

RECOMMENDED FOR APPROVAL _____
DESIGN ENGINEER DATE

DESIGNED: RAC DRAWN: DPH
CHECKED: CMG CHECKED: CMG

INDIANA
DEPARTMENT OF TRANSPORTATION

PLAN & PROFILE
LOW COST CRITERIA-REFINED PREFERRED ALT. 2

HORIZONTAL SCALE	ROAD FILE
1" = 300'	
VERTICAL SCALE	DESIGNATION
1" = 30'	
SURVEY BOOK	SHEETS
	3 of 66
CONTRACT	PROJECT

Date: Feb 22, 2011, 9:32am User ID: rcarrington
File: M:\PROJ\0461\131\civil\dwg\Par-062-LOW_COST\Mainline\RCp03062.dwg Model Tab: Plan Set

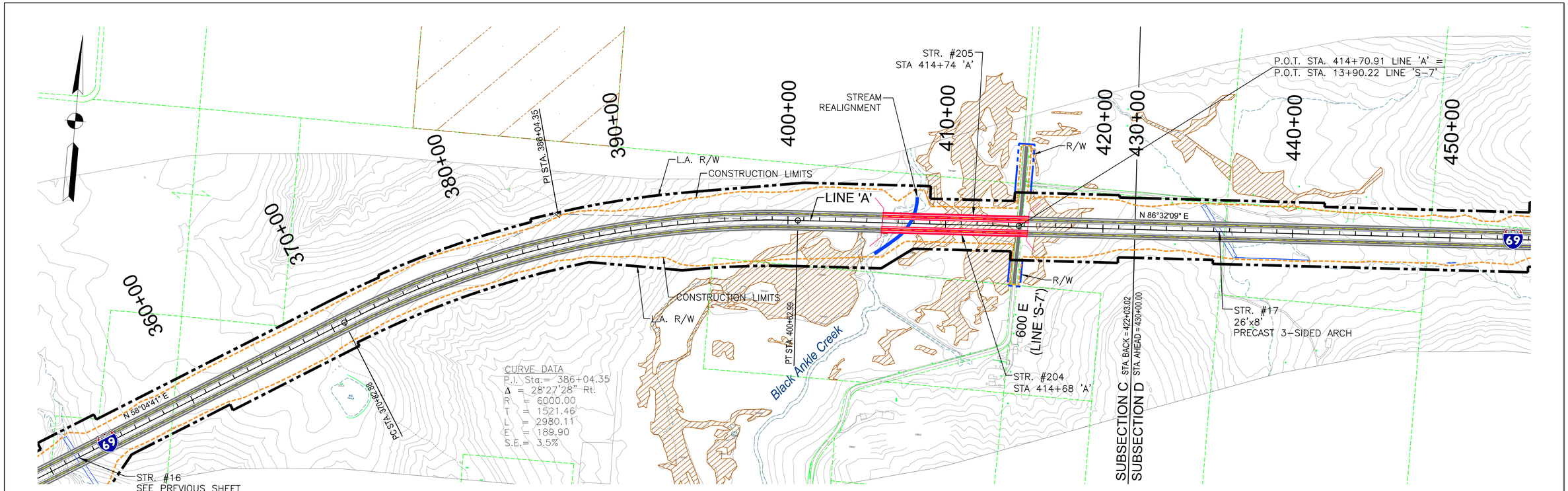

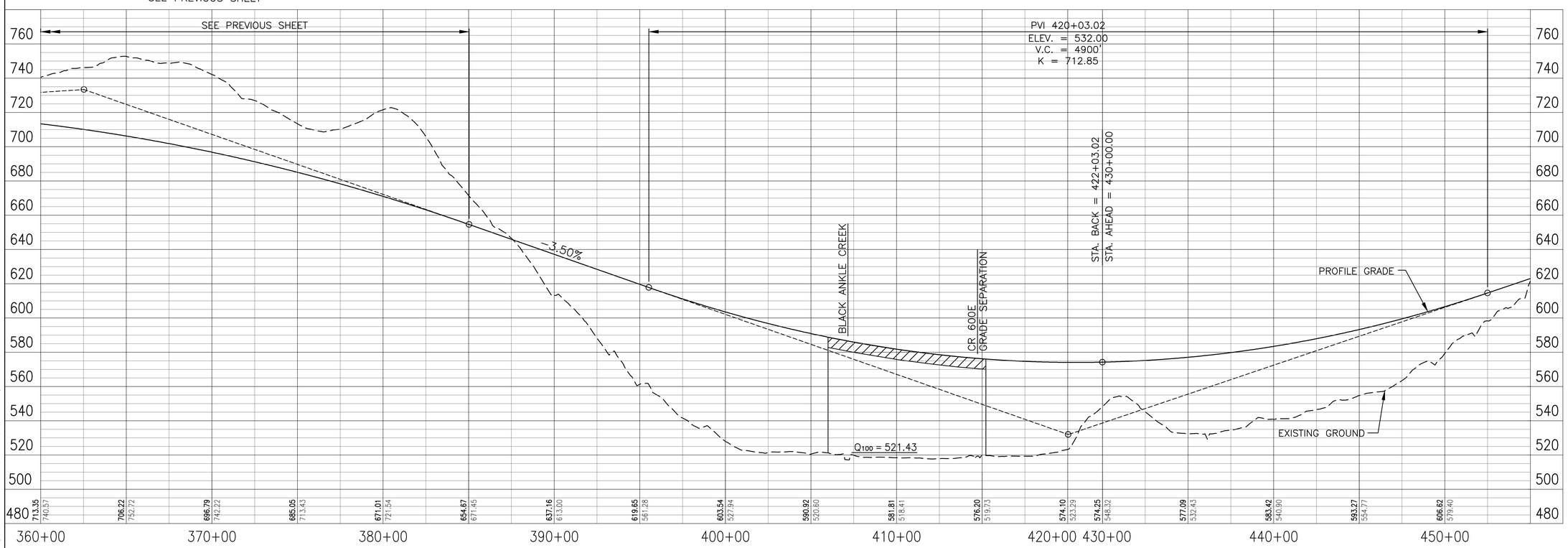

PROPOSED RIGHT-OF-WAY
PROPOSED L.A. RIGHT-OF-WAY
CONSTRUCTION LIMITS
PROPOSED BRIDGES
PROPERTY LINE
ENVIRONMENTAL RESOURCES

300 150 0 300 600
Scale: 1" = 300'

DLZ

DLZ INDIANA, LLC

RECOMMENDED FOR APPROVAL _____
DESIGN ENGINEER DATE

DESIGNED: RAC DRAWN: DPH
CHECKED: CMG CHECKED: CMG

INDIANA
DEPARTMENT OF TRANSPORTATION

PLAN & PROFILE
LOW COST CRITERIA-REFINED PREFERRED ALT. 2

HORIZONTAL SCALE	ROAD FILE
1" = 300'	
VERTICAL SCALE	DESIGNATION
1" = 30'	
SURVEY BOOK	SHEETS
	4 of 66
CONTRACT	PROJECT

Date: Feb 22, 2011, 9:33am User ID: rcarrington
File: M:\PROJ\0461\131\civil\dwg\Par-062-LOW_COST\Mainline\RCp04062.dwg Model Tab: Plan Set

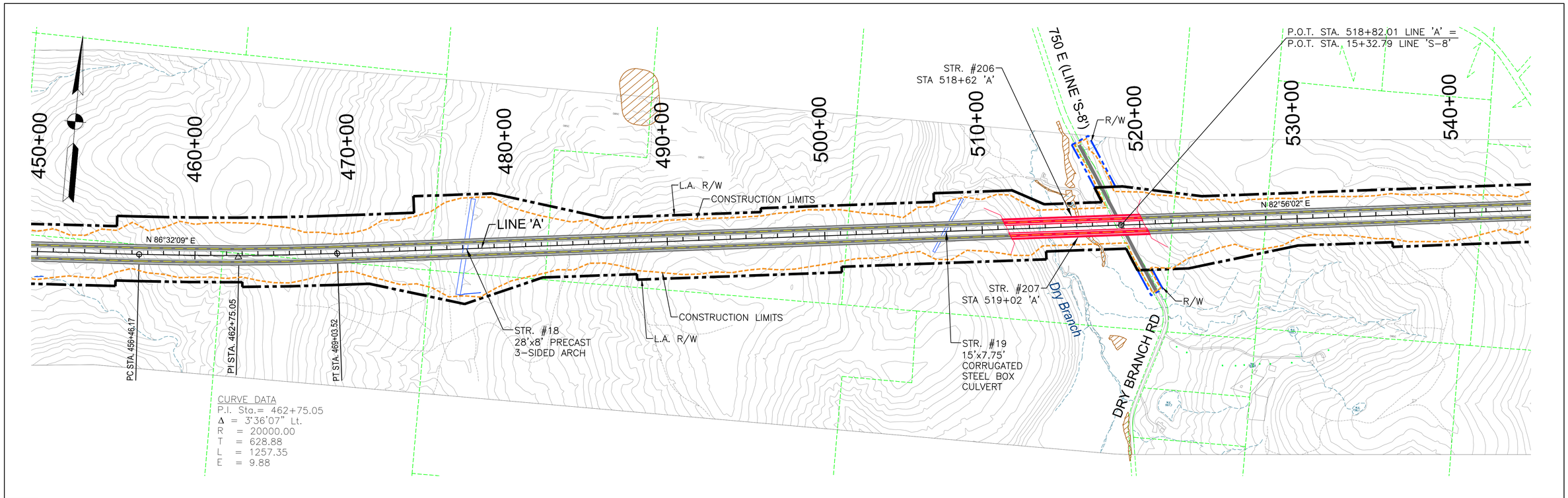

PROPOSED RIGHT-OF-WAY
PROPOSED L.A. RIGHT-OF-WAY
CONSTRUCTION LIMITS
PROPOSED BRIDGES
PROPERTY LINE
ENVIRONMENTAL RESOURCES

300 150 0 300 600
Scale: 1" = 300'

DLZ

DLZ INDIANA, LLC

RECOMMENDED FOR APPROVAL _____ DESIGN ENGINEER _____ DATE

DESIGNED: RAC DRAWN: DPH
CHECKED: CMG CHECKED: CMG

INDIANA
DEPARTMENT OF TRANSPORTATION

PLAN & PROFILE
LOW COST CRITERIA–REFINED PREFERRED ALT. 2

HORIZONTAL SCALE	ROAD FILE
1" = 300'	
VERTICAL SCALE	DESIGNATION
1" = 30'	
SURVEY BOOK	SHEETS
	5 of 66
CONTRACT	PROJECT

Date: Feb 22, 2011, 9:34am User ID: rcarrington
File: M:\PROJ\0461\1511\civil\dwg\P&P-062-LOW_COST\Mainline\RCp05062.dwg Model Tab: Plan Set

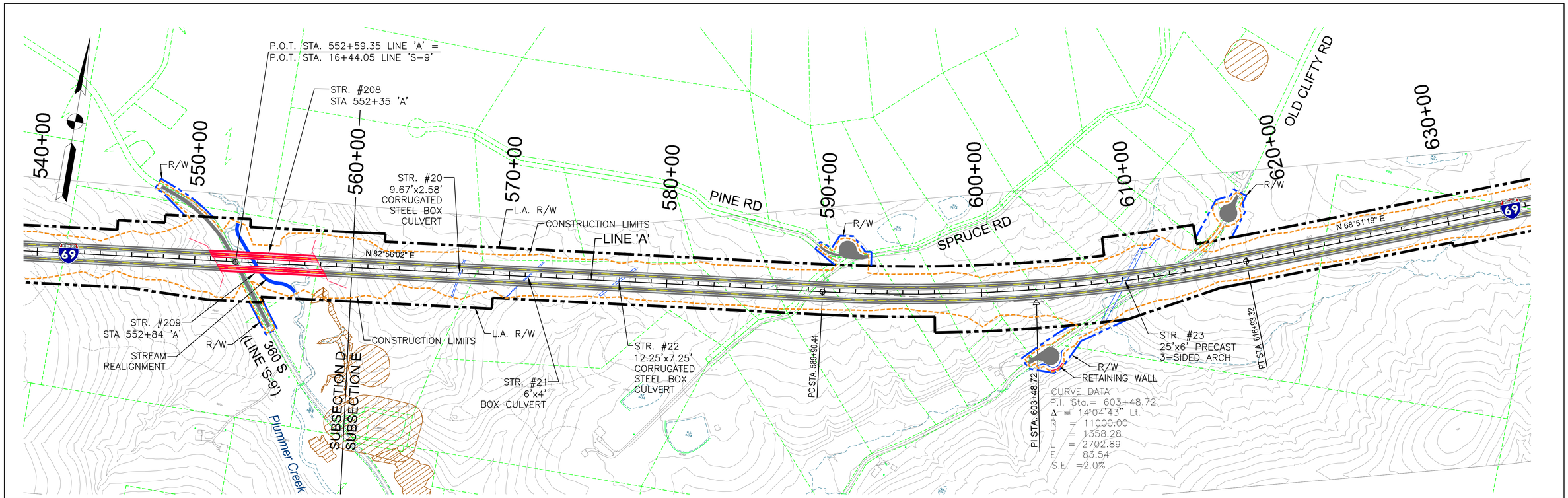

PROPOSED RIGHT-OF-WAY
PROPOSED L.A. RIGHT-OF-WAY
CONSTRUCTION LIMITS
PROPOSED BRIDGES
PROPERTY LINE
ENVIRONMENTAL RESOURCES

300 150 0 300 600
Scale: 1" = 300'

DLZ

DLZ INDIANA, LLC

RECOMMENDED FOR APPROVAL _____ DESIGN ENGINEER _____ DATE

DESIGNED: RAC DRAWN: DPH
CHECKED: CMG CHECKED: CMG

INDIANA
DEPARTMENT OF TRANSPORTATION

PLAN & PROFILE
LOW COST CRITERIA–REFINED PREFERRED ALT. 2

HORIZONTAL SCALE	ROAD FILE
1" = 300'	
VERTICAL SCALE	DESIGNATION
1" = 30'	
SURVEY BOOK	SHEETS
	6 of 66
CONTRACT	PROJECT

Date: Feb 23, 2011, 2:21pm User ID: rcarrington
File: M:\PROJ\0461\1511\civil\dwg\P&P-062-LOW_COST\Mainline\RCp06062.dwg Model Tab: Plan Set

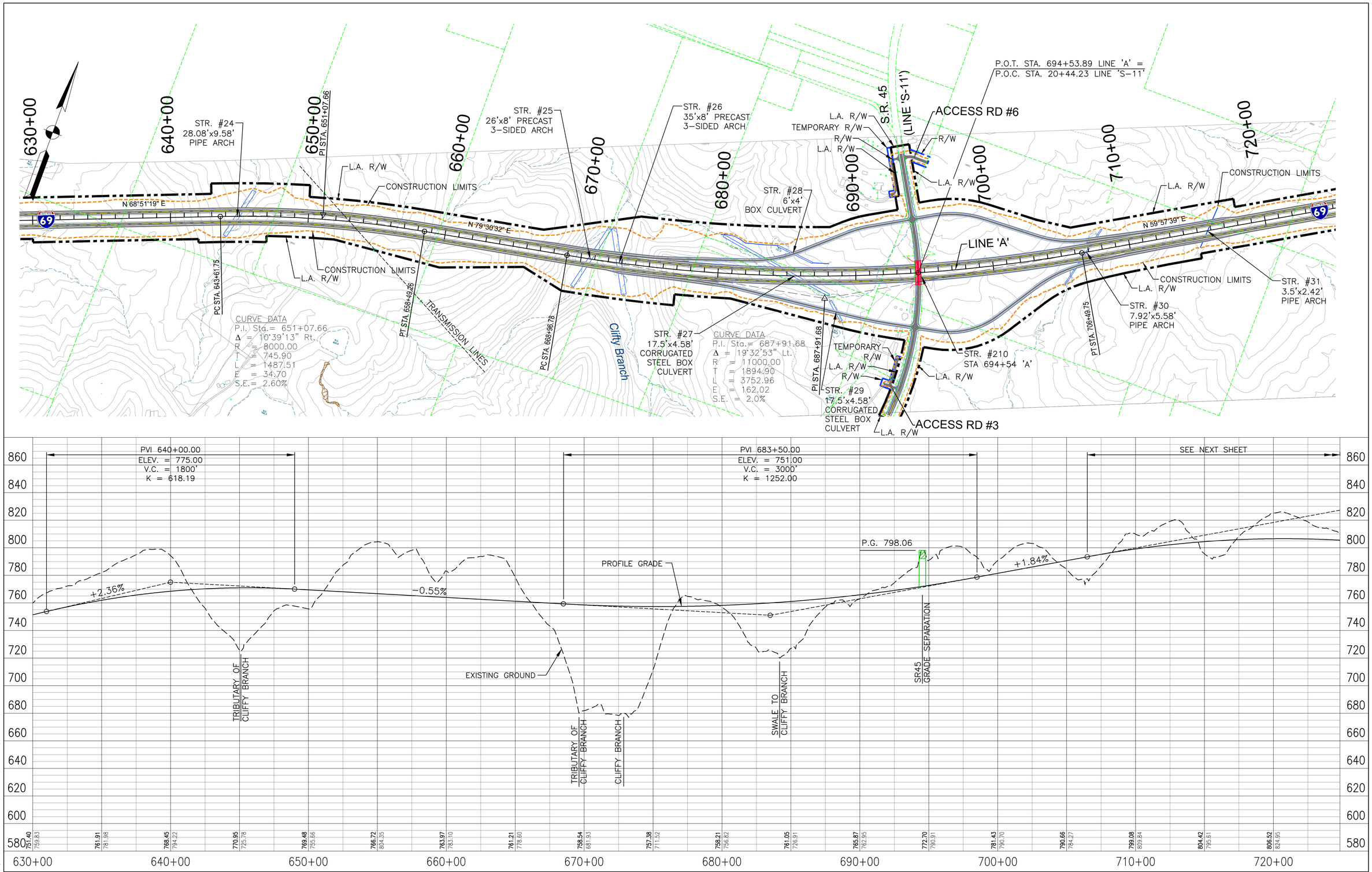
630+00
640+00
650+00
660+00
670+00
680+00
690+00
700+00
710+00
720+00
PT STA. 651+07.66
STR. #24
28.08'x9.58'
PIPE ARCH
STR. #25
26'x8' PRECAST
3-SIDED ARCH
STR. #26
35'x8' PRECAST
3-SIDED ARCH
STR. #28
6'x4'
BOX CULVERT
STR. #27
17.5'x4.58'
CORRUGATED
STEEL BOX
CULVERT
STR. #29
17.5'x4.58'
CORRUGATED
STEEL BOX
CULVERT
STR. #30
7.92'x5.58'
PIPE ARCH
STR. #31
3.5'x2.42'
PIPE ARCH
STR. #210
STA 694+54 'A'
S.R. 45
(LINE 'S-11')
P.O.T. STA. 694+53.89 LINE 'A' =
P.O.C. STA. 20+44.23 LINE 'S-11'
ACCESS RD #6
ACCESS RD #3
LINE 'A'
L.A. R/W
TEMPORARY R/W
R/W
CONSTRUCTION LIMITS
N 68°51'19" E
N 79°30'32" E
N 59°57'39" E
PC STA. 643+61.75
PT STA. 658+49.26
PC STA. 668+96.78
PI STA. 687+91.68
PT STA. 706+49.75
TRANSMISSION LINES
Cliffy Branch
CURVE DATA
P.I. Sta.= 651+07.66
Δ = 10°39'13" Rt.
R = 8000.00
T = 745.90
L = 1487.51
E = 34.70
S.E.= 2.60%
CURVE DATA
P.I. Sta.= 687+91.68
Δ = 19°32'53" Lt.
R = 11000.00
T = 1894.90
L = 3752.96
E = 162.02
S.E. = 2.0%
PVI 640+00.00
ELEV. = 775.00
V.C. = 1800'
K = 618.19
PVI 683+50.00
ELEV. = 751.00
V.C. = 3000'
K = 1252.00
SEE NEXT SHEET
P.G. 798.06
+2.36%
-0.55%
+1.84%
PROFILE GRADE
EXISTING GROUND
TRIBUTARY OF CLIFFY BRANCH
CLIFFY BRANCH
SWALE TO CLIFFY BRANCH
SR45 GRADE SEPARATION
860
840
820
800
780
760
740
720
700
680
660
640
620
600
580
701.40 759.83
761.91 781.98
768.45 794.22
770.95 725.78
769.48 755.86
766.72 804.35
763.97 783.10
761.21 778.60
758.54 681.93
757.38 711.52
758.21 796.82
761.05 726.91
765.87 762.95
772.70 790.91
781.43 790.70
790.66 784.27
799.08 809.84
804.42 795.61
806.52 824.95
PROPOSED RIGHT-OF-WAY
PROPOSED L.A. RIGHT-OF-WAY
CONSTRUCTION LIMITS
PROPOSED BRIDGES
PROPERTY LINE
ENVIRONMENTAL RESOURCES
300 150 0 300 600
Scale: 1" = 300'
DLZ
DLZ INDIANA, LLC
RECOMMENDED FOR APPROVAL
DESIGN ENGINEER
DATE
DESIGNED: RAC
DRAWN: DPH
CHECKED: CMG
CHECKED: CMG
INDIANA
DEPARTMENT OF TRANSPORTATION
PLAN & PROFILE
LOW COST CRITERIA-REFINED PREFERRED ALT. 2
HORIZONTAL SCALE 1" = 300'
VERTICAL SCALE 1" = 30'
ROAD FILE
DESIGNATION
SURVEY BOOK
SHEETS 7 of 66
CONTRACT
PROJECT
Date: Feb 24, 2011, 12:14pm User ID: rcarrington
File: M:\PROJ\0461\15111\cvn\dwg\V04F-062-001_COST\Mainline\RCp07062.dwg Model Tab: Plan Set

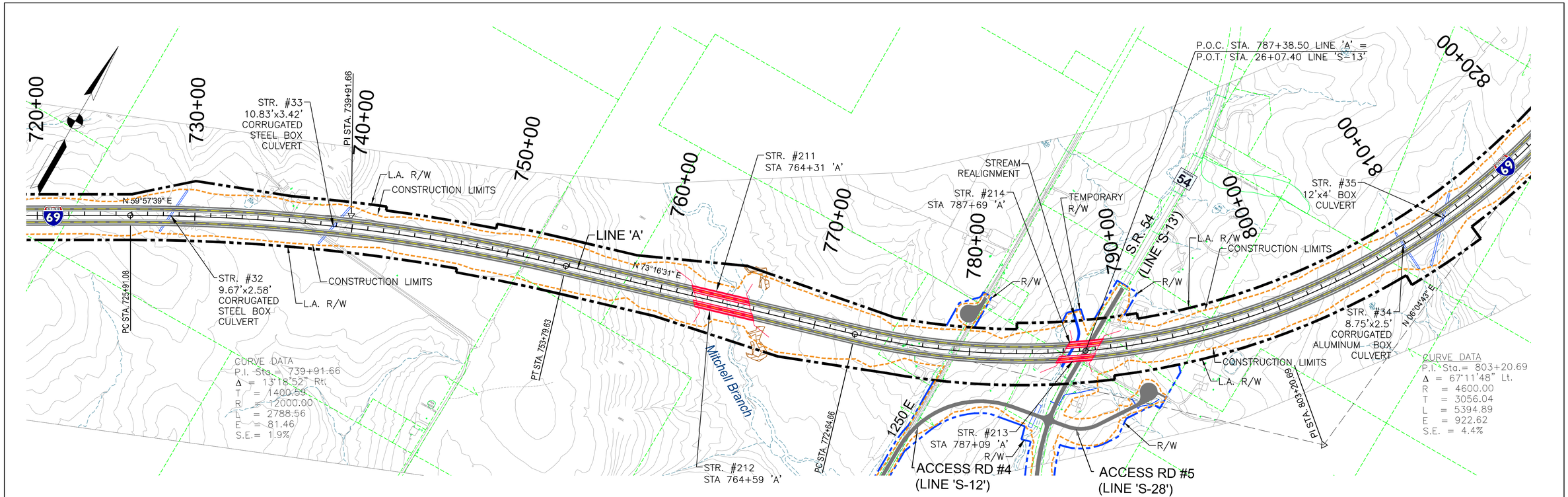

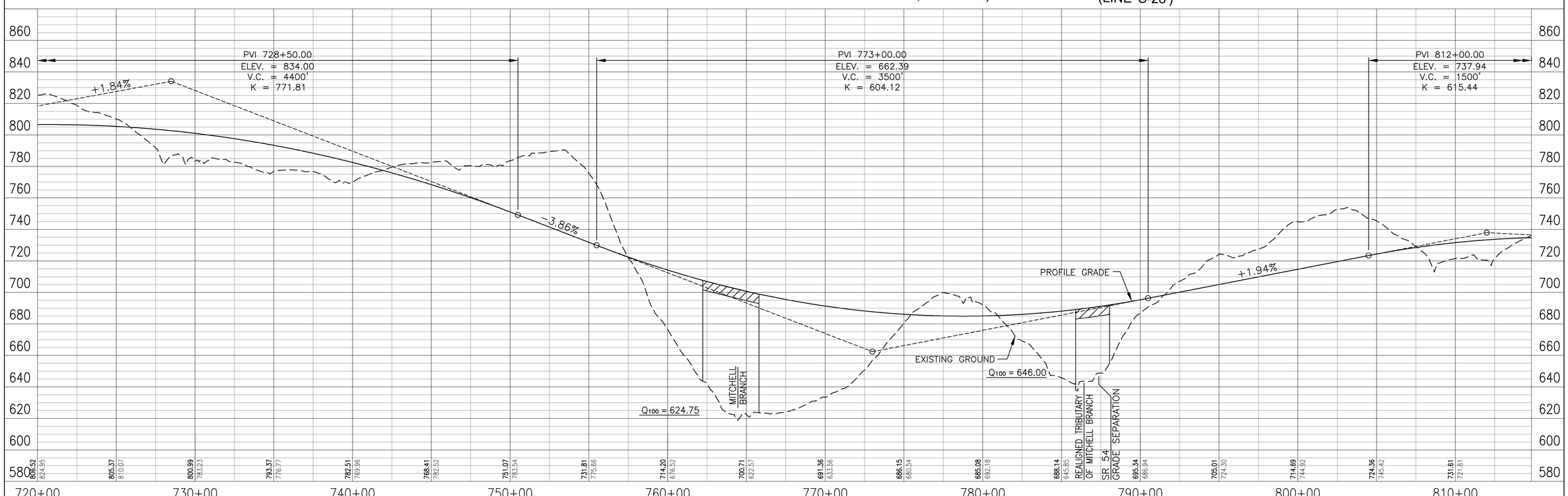

PROPOSED RIGHT-OF-WAY
PROPOSED L.A. RIGHT-OF-WAY
CONSTRUCTION LIMITS
PROPOSED BRIDGES
PROPERTY LINE
ENVIRONMENTAL RESOURCES

300 150 0 300 600
Scale: 1" = 300'

DLZ

DLZ INDIANA, LLC

RECOMMENDED FOR APPROVAL _____
DESIGN ENGINEER DATE

DESIGNED: RAC DRAWN: DPH
CHECKED: CMG CHECKED: CMG

INDIANA
DEPARTMENT OF TRANSPORTATION

PLAN & PROFILE
LOW COST CRITERIA–REFINED PREFERRED ALT. 2

HORIZONTAL SCALE	ROAD FILE
1" = 300'	
VERTICAL SCALE	DESIGNATION
1" = 30'	
SURVEY BOOK	SHEETS
	8 of 66
CONTRACT	PROJECT

Date: Feb 23, 2011, 2:36pm User ID: rcarrington
File: M:\PROJ\0461\131\civil\dwg\Par-062-LOW_COST\Mainline\RCpd8062.dwg Model Tab: Plan Set

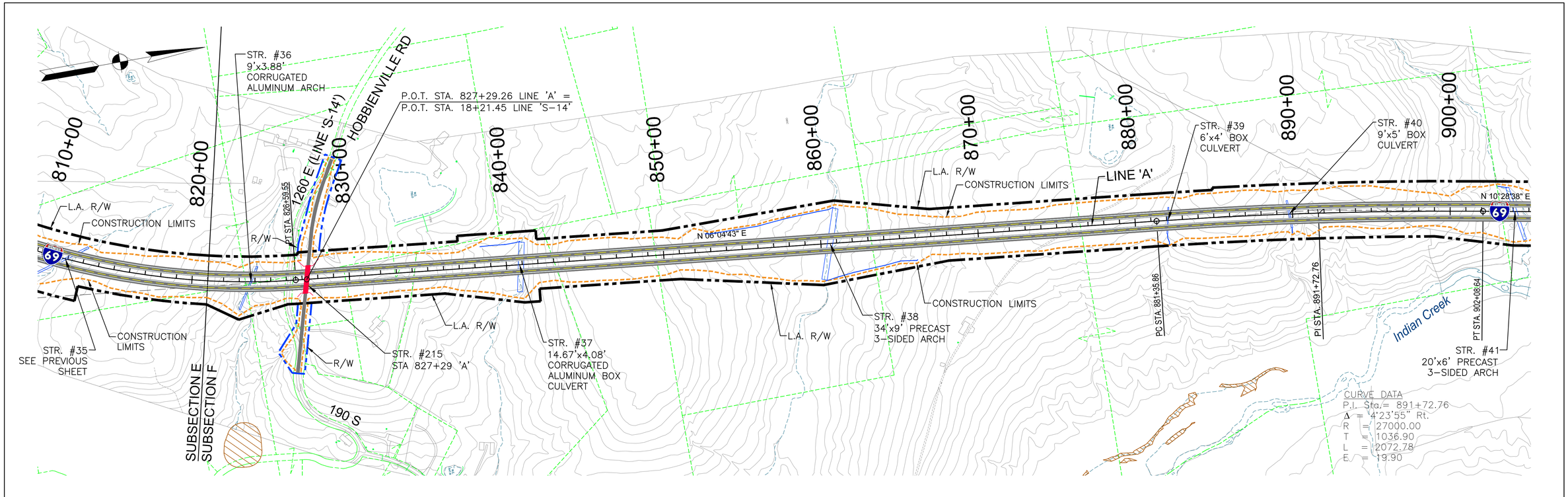

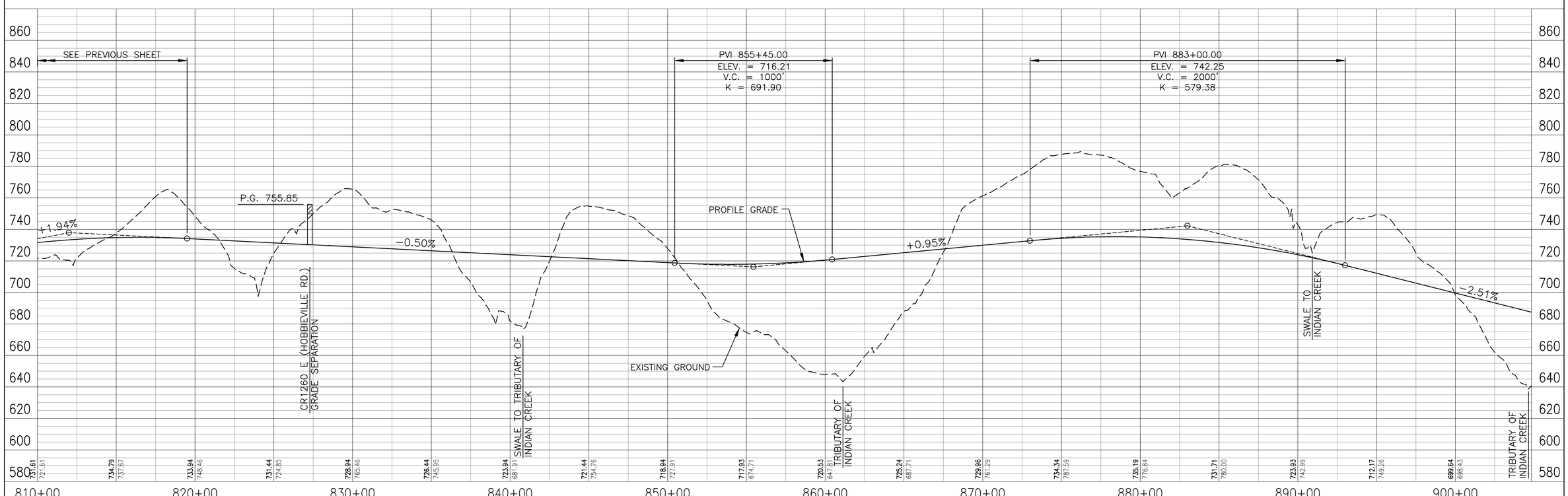

PROPOSED RIGHT-OF-WAY
PROPOSED L.A. RIGHT-OF-WAY
CONSTRUCTION LIMITS
PROPOSED BRIDGES
PROPERTY LINE
ENVIRONMENTAL RESOURCES

300 150 0 300 600
Scale: 1" = 300'

DLZ

DLZ INDIANA, LLC

RECOMMENDED FOR APPROVAL _____ DESIGN ENGINEER DATE

DESIGNED: RAC DRAWN: DPH
CHECKED: CMG CHECKED: CMG

INDIANA
DEPARTMENT OF TRANSPORTATION

PLAN & PROFILE
LOW COST CRITERIA-REFINED PREFERRED ALT. 2

HORIZONTAL SCALE	ROAD FILE
1" = 300'	
VERTICAL SCALE	DESIGNATION
1" = 30'	
SURVEY BOOK	SHEETS
	9 of 66
CONTRACT	PROJECT

Date: Feb 22, 2011, 9:36am User ID: rcarrington
File: M:\PROJ\0461\151\civil\dwg\Par-062-LOW_COST\Mainline\RCp00062.dwg Model Tab: Plan Set

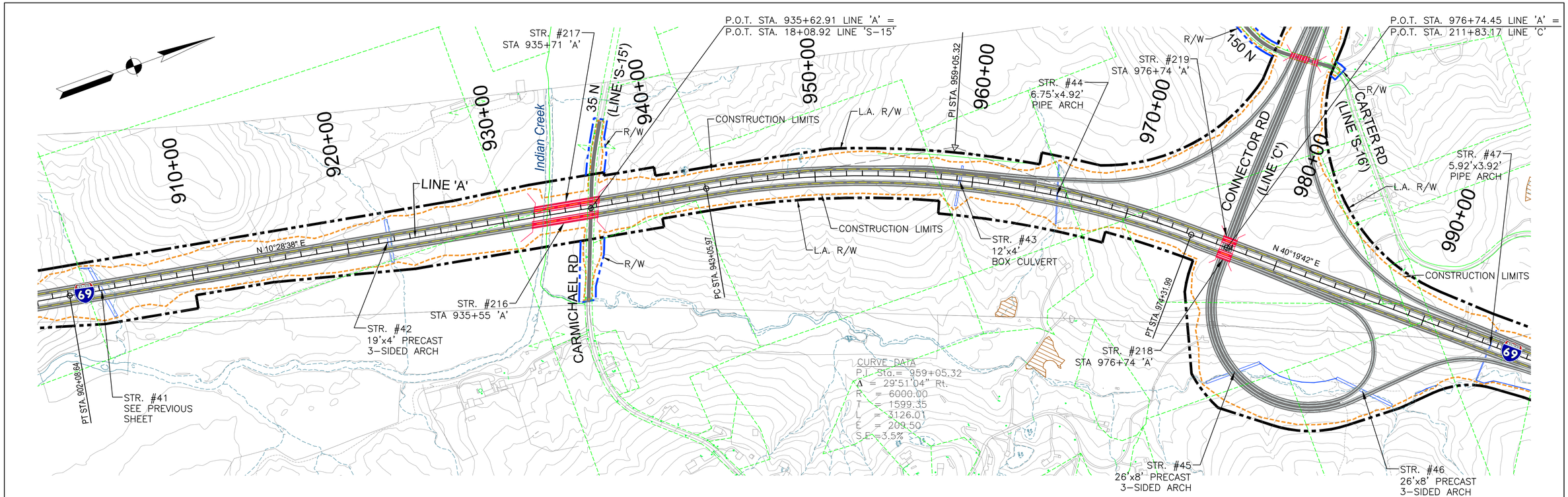

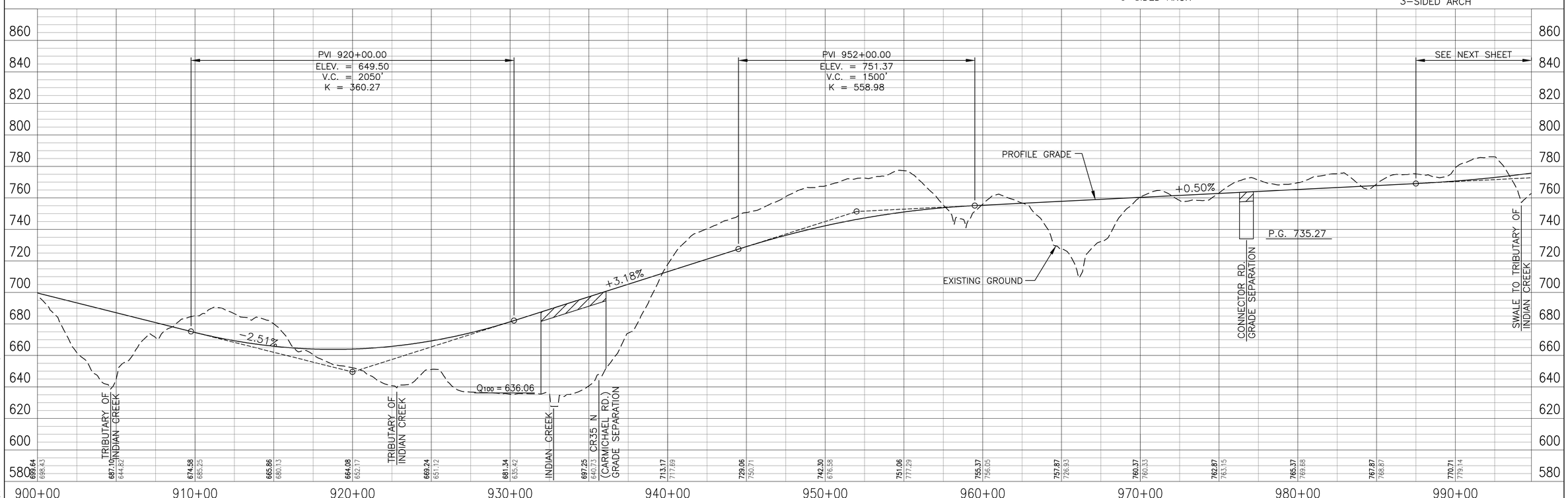

PROPOSED RIGHT-OF-WAY
PROPOSED L.A. RIGHT-OF-WAY
CONSTRUCTION LIMITS
PROPOSED BRIDGES
PROPERTY LINE
ENVIRONMENTAL RESOURCES

300 150 0 300 600
Scale: 1" = 300'

DLZ

DLZ INDIANA, LLC

RECOMMENDED FOR APPROVAL _____
DESIGN ENGINEER DATE

DESIGNED: RAC DRAWN: DPH
CHECKED: CMG CHECKED: CMG

INDIANA
DEPARTMENT OF TRANSPORTATION

PLAN & PROFILE
LOW COST CRITERIA-REFINED PREFERRED ALT. 2

HORIZONTAL SCALE	ROAD FILE
1" = 300'	
VERTICAL SCALE	DESIGNATION
1" = 30'	
SURVEY BOOK	SHEETS
	10 of 66
CONTRACT	PROJECT

Date: Feb 23, 2011, 6:13pm User ID: rcarrington
File: M:\PROJ\0461\15\Civil\dwg\Par-062-LOW_COST\Mainline\RCp10062.dwg Model Tab: Plan Set

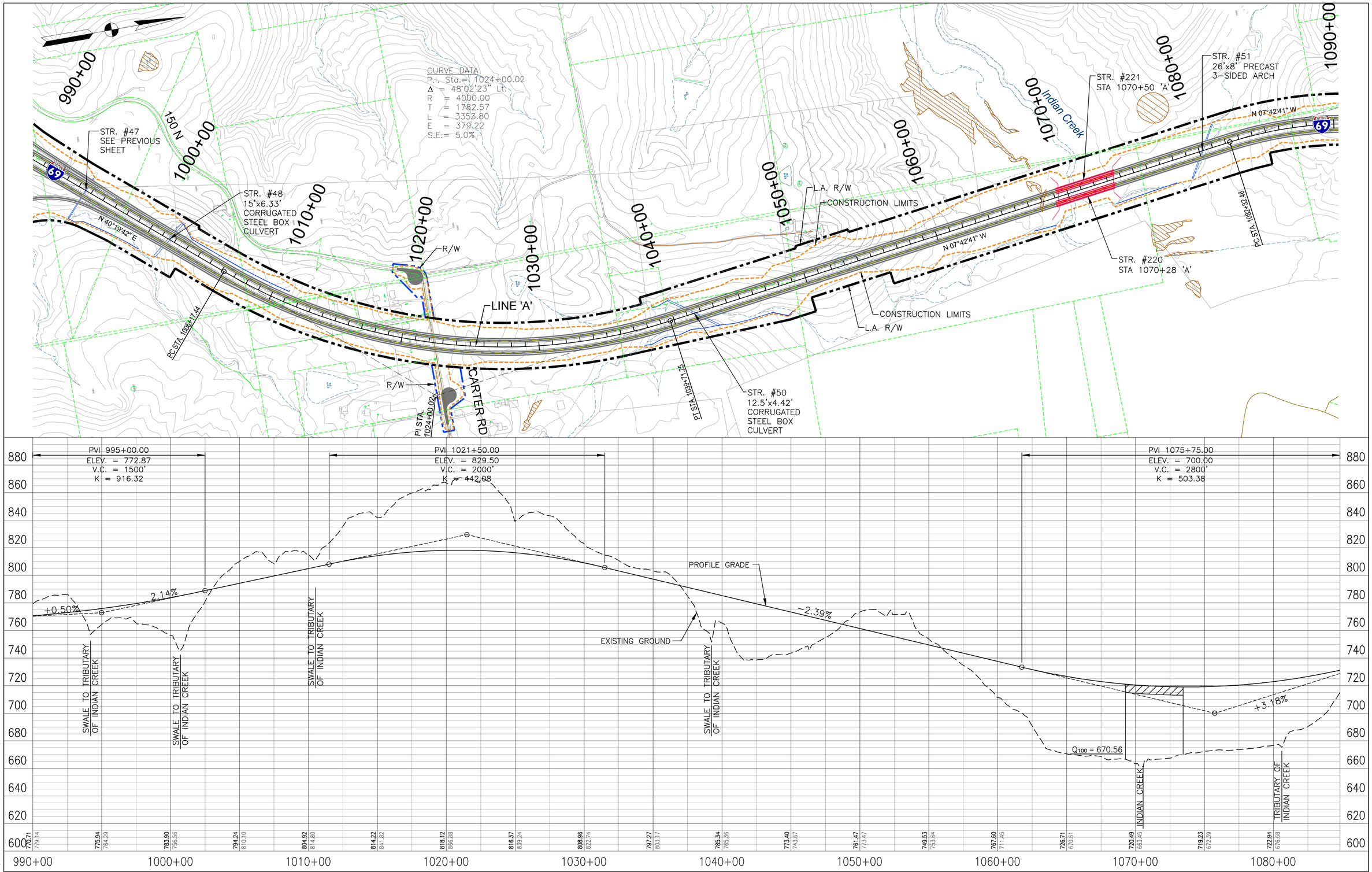

PROPOSED RIGHT-OF-WAY
PROPOSED L.A. RIGHT-OF-WAY
CONSTRUCTION LIMITS
PROPOSED BRIDGES
PROPERTY LINE
ENVIRONMENTAL RESOURCES

300 150 0 300 600
Scale: 1" = 300'

DLZ

DLZ INDIANA, LLC

RECOMMENDED FOR APPROVAL _____ DESIGN ENGINEER _____ DATE

DESIGNED: RAC DRAWN: DPH
CHECKED: CMG CHECKED: CMG

INDIANA
DEPARTMENT OF TRANSPORTATION

PLAN & PROFILE
LOW COST CRITERIA–REFINED PREFERRED ALT. 2

HORIZONTAL SCALE	ROAD FILE
1" = 300'	
VERTICAL SCALE	DESIGNATION
1" = 30'	
SURVEY BOOK	SHEETS
	11 of 66
CONTRACT	PROJECT

Date: Feb 23, 2011, 2:51pm User ID: rcarrington
File: M:\PROJ\0461\1511\civil\dwg\P&P-062-LOW_COST\Mainline\RCp11062.dwg Model Tab: Plan Set

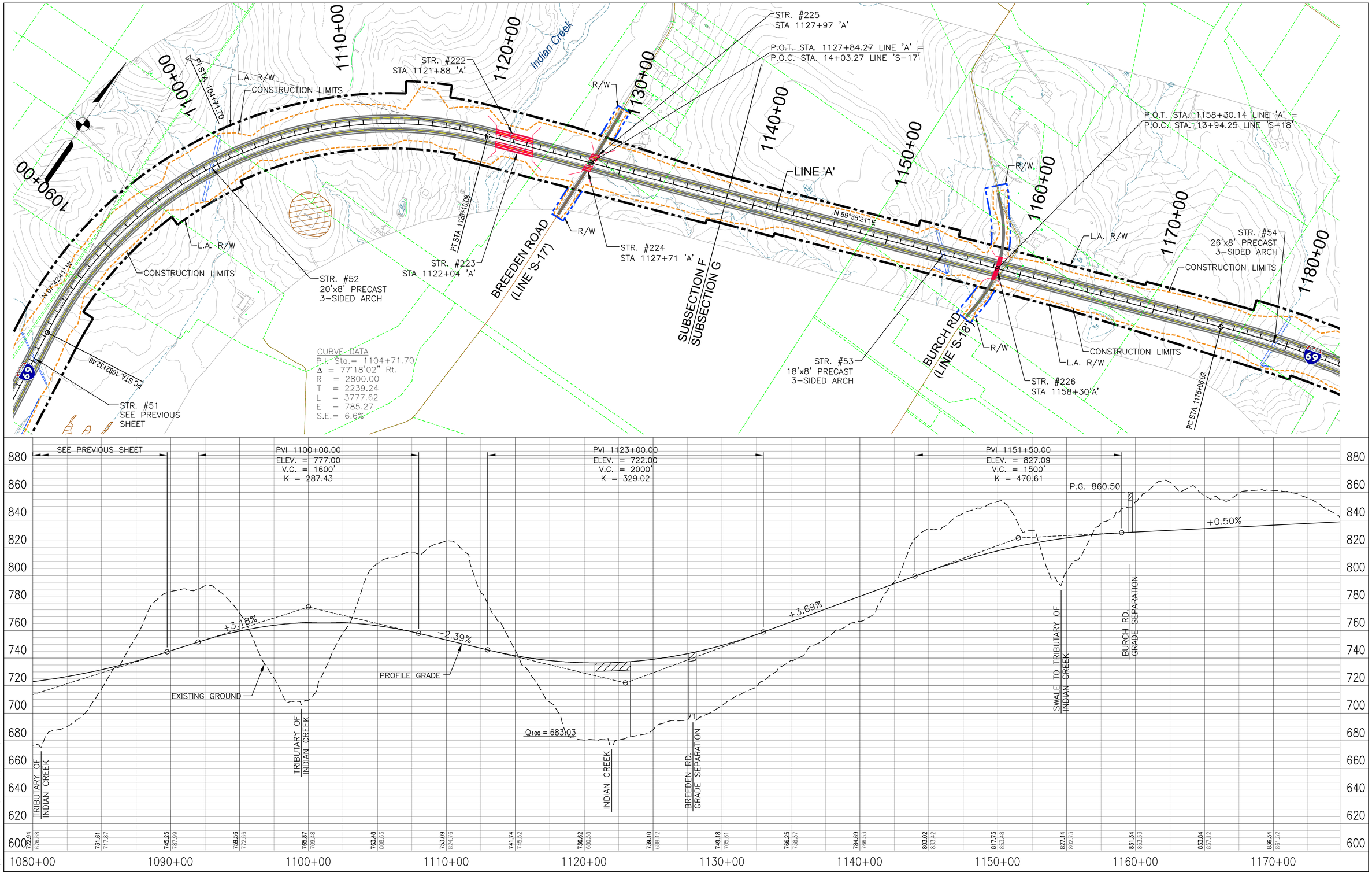

PROPOSED RIGHT-OF-WAY
PROPOSED L.A. RIGHT-OF-WAY
CONSTRUCTION LIMITS
PROPOSED BRIDGES
PROPERTY LINE
ENVIRONMENTAL RESOURCES

300 150 0 300 600
Scale: 1" = 300'

DLZ

DLZ INDIANA, LLC

RECOMMENDED FOR APPROVAL _____ DESIGN ENGINEER DATE

DESIGNED: RAC DRAWN: DPH
CHECKED: CMG CHECKED: CMG

INDIANA DEPARTMENT OF TRANSPORTATION

PLAN & PROFILE
LOW COST CRITERIA-REFINED PREFERRED ALT. 2

HORIZONTAL SCALE	ROAD FILE
1" = 300'	
VERTICAL SCALE	DESIGNATION
1" = 30'	
SURVEY BOOK	SHEETS
	12 of 66
CONTRACT	PROJECT

Date: Feb 22, 2011, 9:38am User ID: rcarrington
File: M:\PROJ\0461\13\11\civil\Way\04F-062-LOW_COST\Mainline\RCp12062.dwg Model Tab: Plan Set

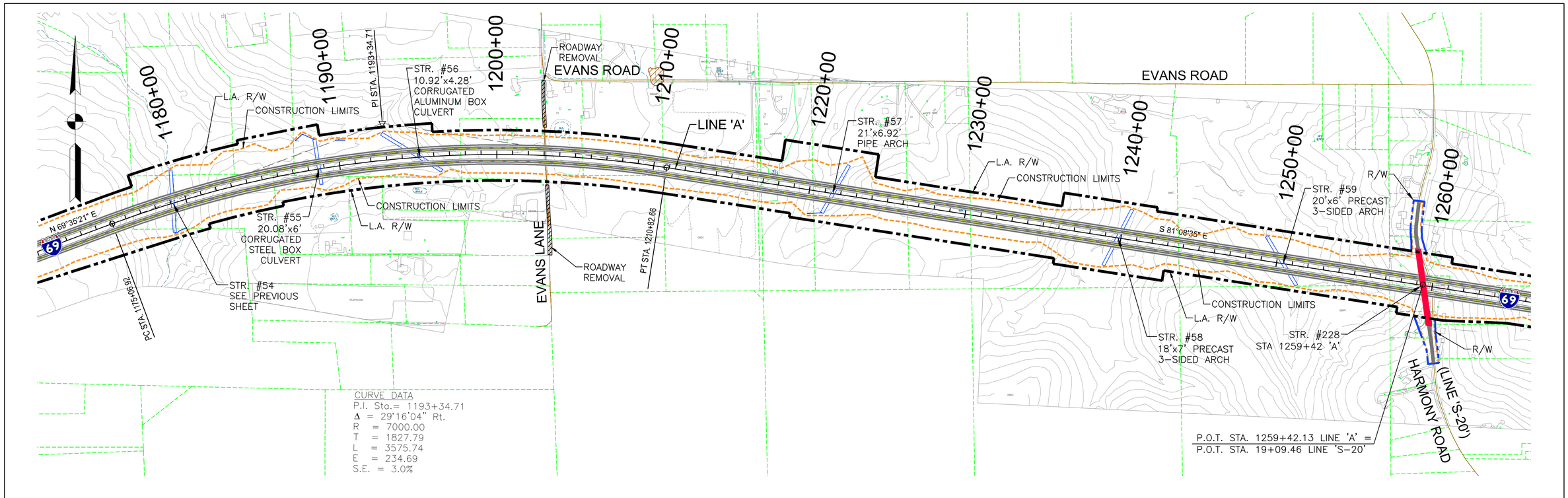

PROPOSED RIGHT-OF-WAY
PROPOSED L.A. RIGHT-OF-WAY
CONSTRUCTION LIMITS
PROPOSED BRIDGES
PROPERTY LINE
ENVIRONMENTAL RESOURCES

300 150 0 300 600
Scale: 1" = 300'

DLZ

DLZ INDIANA, LLC

RECOMMENDED FOR APPROVAL _____ DESIGN ENGINEER _____ DATE

DESIGNED: RAC DRAWN: DPH
CHECKED: CMG CHECKED: CMG

INDIANA
DEPARTMENT OF TRANSPORTATION

PLAN & PROFILE
LOW COST CRITERIA-REFINED PREFERRED ALT. 2

HORIZONTAL SCALE	ROAD FILE
1" = 300'	
VERTICAL SCALE	DESIGNATION
1" = 30'	
SURVEY BOOK	SHEETS
	13 of 66
CONTRACT	PROJECT

Date: Feb 23, 2011, 3:03pm User ID: rcarrington
File: M:\PROJ\0461\1511\civil\dwg\P&P-062-LOW_COST\Mainline\RCp13062.dwg Model Tab: Plan Set

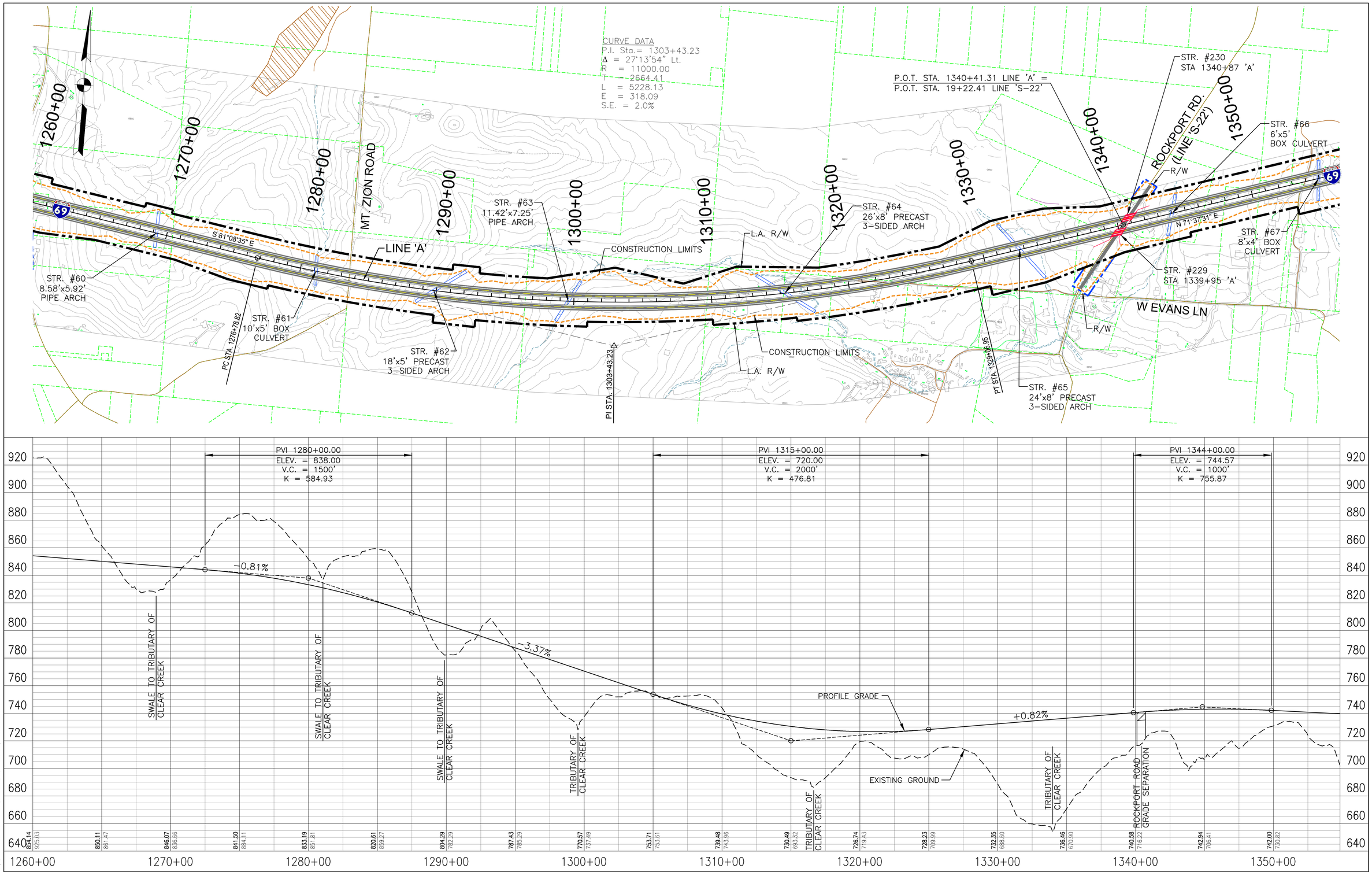

PROPOSED RIGHT-OF-WAY
PROPOSED L.A. RIGHT-OF-WAY
CONSTRUCTION LIMITS
PROPOSED BRIDGES
PROPERTY LINE
ENVIRONMENTAL RESOURCES

300 150 0 300 600
Scale: 1" = 300'

DLZ

DLZ INDIANA, LLC

RECOMMENDED FOR APPROVAL _____ DESIGN ENGINEER _____ DATE

DESIGNED: RAC DRAWN: DPH
CHECKED: CMG CHECKED: CMG

INDIANA
DEPARTMENT OF TRANSPORTATION

PLAN & PROFILE
LOW COST CRITERIA–REFINED PREFERRED ALT. 2

HORIZONTAL SCALE	ROAD FILE
1" = 300'	
VERTICAL SCALE	DESIGNATION
1" = 30'	
SURVEY BOOK	SHEETS
	14 of 66
CONTRACT	PROJECT

Date: Feb 22, 2011, 9:39am User ID: rcarrington
File: M:\PROJ\0461\1511\civil\dwg\P&P-062-LOW_COST\Mainline\RCp14062.dwg Model Tab: Plan Set

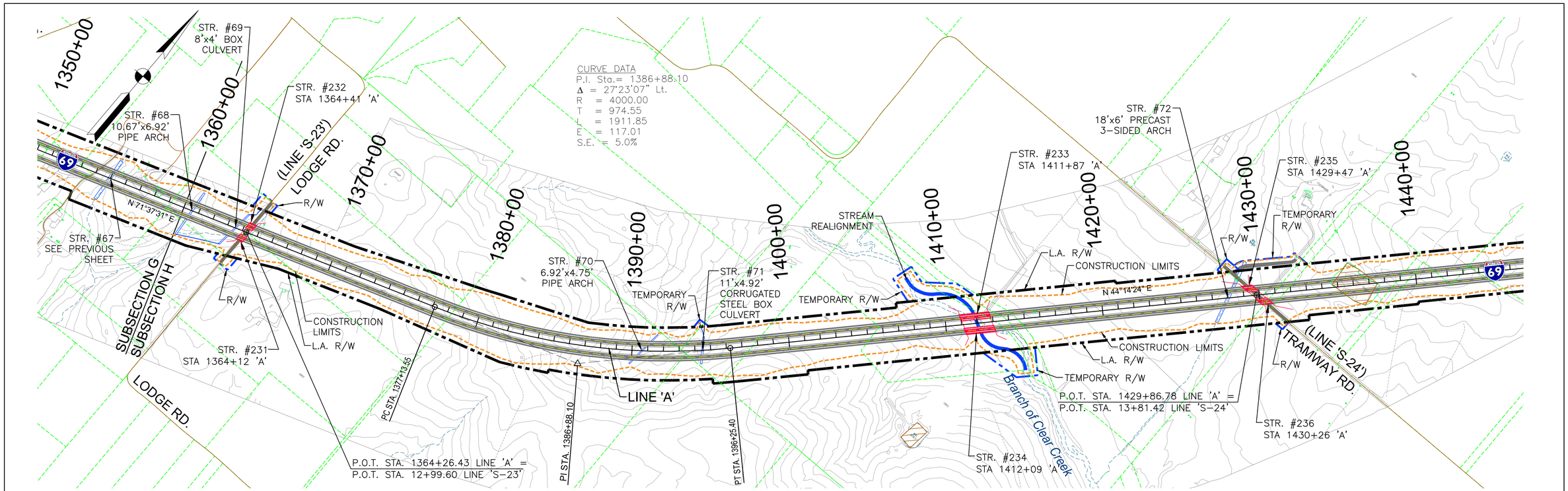

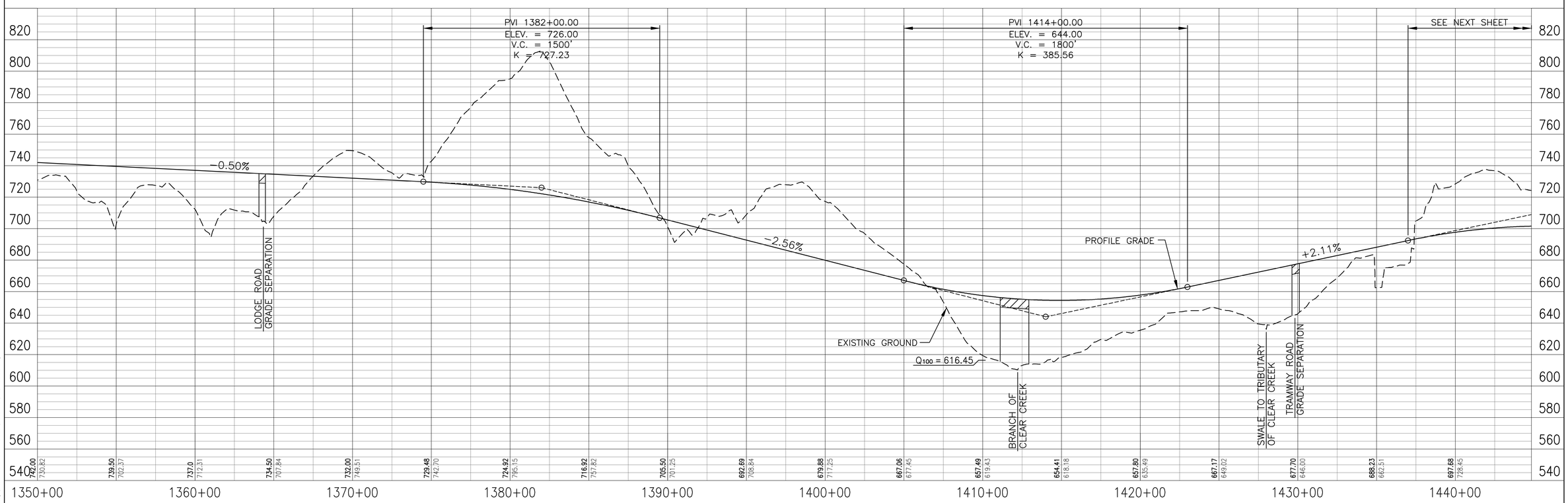

PROPOSED RIGHT-OF-WAY
PROPOSED L.A. RIGHT-OF-WAY
CONSTRUCTION LIMITS
PROPOSED BRIDGES
PROPERTY LINE
ENVIRONMENTAL RESOURCES

300 150 0 300 600
Scale: 1" = 300'

DLZ

DLZ INDIANA, LLC

RECOMMENDED
FOR APPROVAL _____
DESIGN ENGINEER DATE

DESIGNED: RAC DRAWN: DPH
CHECKED: CMG CHECKED: CMG

INDIANA
DEPARTMENT OF TRANSPORTATION

PLAN & PROFILE
LOW COST CRITERIA-REFINED PREFERRED ALT. 2

HORIZONTAL SCALE	ROAD FILE
1" = 300'	
VERTICAL SCALE	DESIGNATION
1" = 30'	
SURVEY BOOK	SHEETS
	15 of 66
CONTRACT	PROJECT

Date: Feb 23, 2011, 3:12pm User ID: rcarrington
File: M:\PROJ\0461\13\11\civil\Ways\04P-062-LOW_COST\Mainline\RCp15062.dwg Model Tab: Plan Set

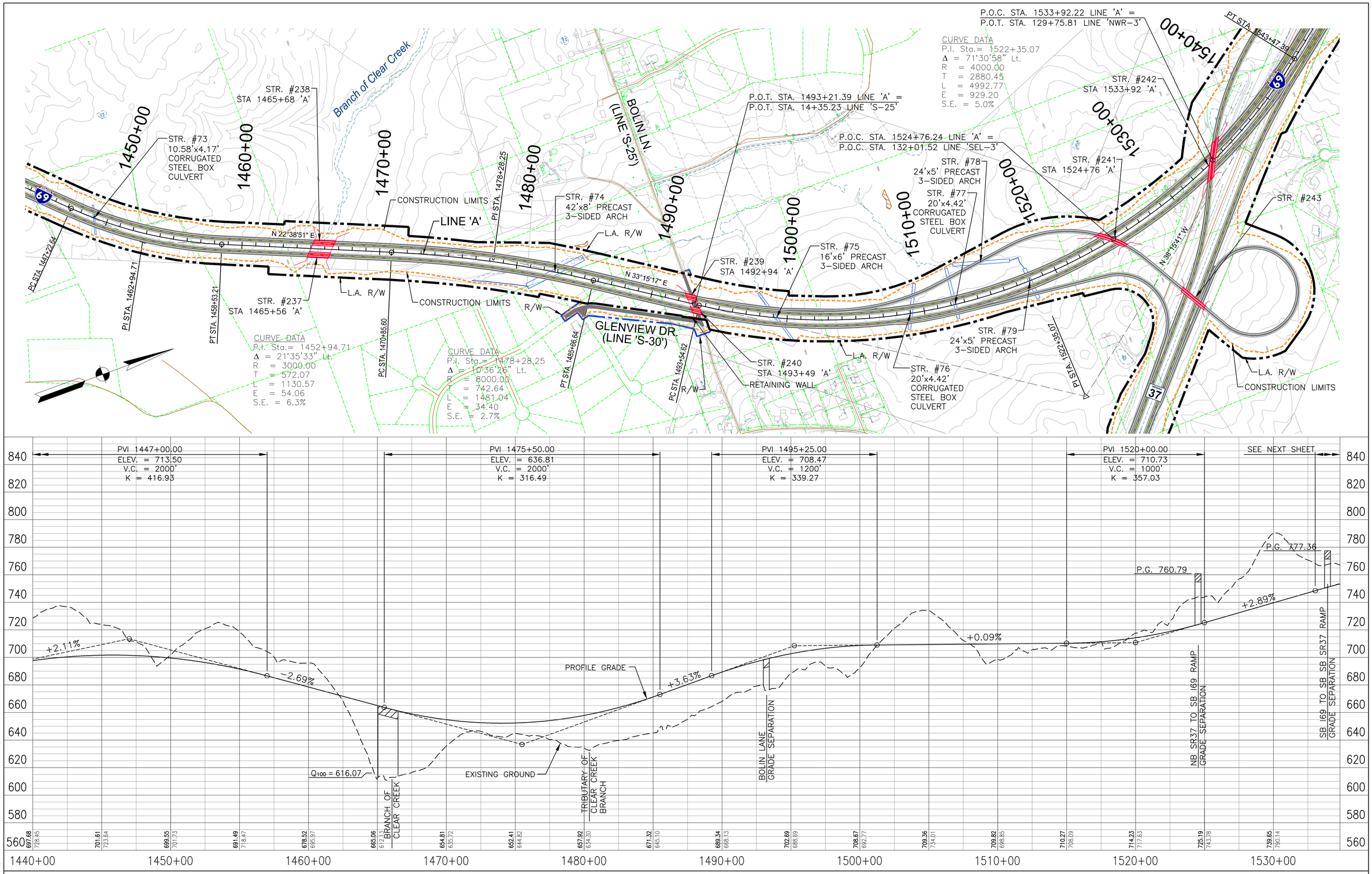

PROPOSED RIGHT-OF-WAY
PROPOSED L.A. RIGHT-OF-WAY
CONSTRUCTION LIMITS
PROPOSED BRIDGES
PROPERTY LINE
ENVIRONMENTAL RESOURCES

300 150 0 300 600
Scale: 1" = 300'

DLZ

DLZ INDIANA, LLC

RECOMMENDED FOR APPROVAL _____ DESIGN ENGINEER DATE

DESIGNED: RAC DRAWN: DPH
CHECKED: CMG CHECKED: CMG

INDIANA
DEPARTMENT OF TRANSPORTATION

PLAN & PROFILE
LOW COST CRITERIA-REFINED PREFERRED ALT. 2

HORIZONTAL SCALE	ROAD FILE
1" = 300'	
VERTICAL SCALE	DESIGNATION
1" = 30'	
SURVEY BOOK	SHEETS
	16 of 66
CONTRACT	PROJECT

Date: Feb 23, 2011, 3:18pm User ID: rcarrington
File: M:\PROJ\0461\511\Civil\Vwy\04F-062-1DN_COST\Mainline\RCp16062.dwg Model Tab: Plan Set

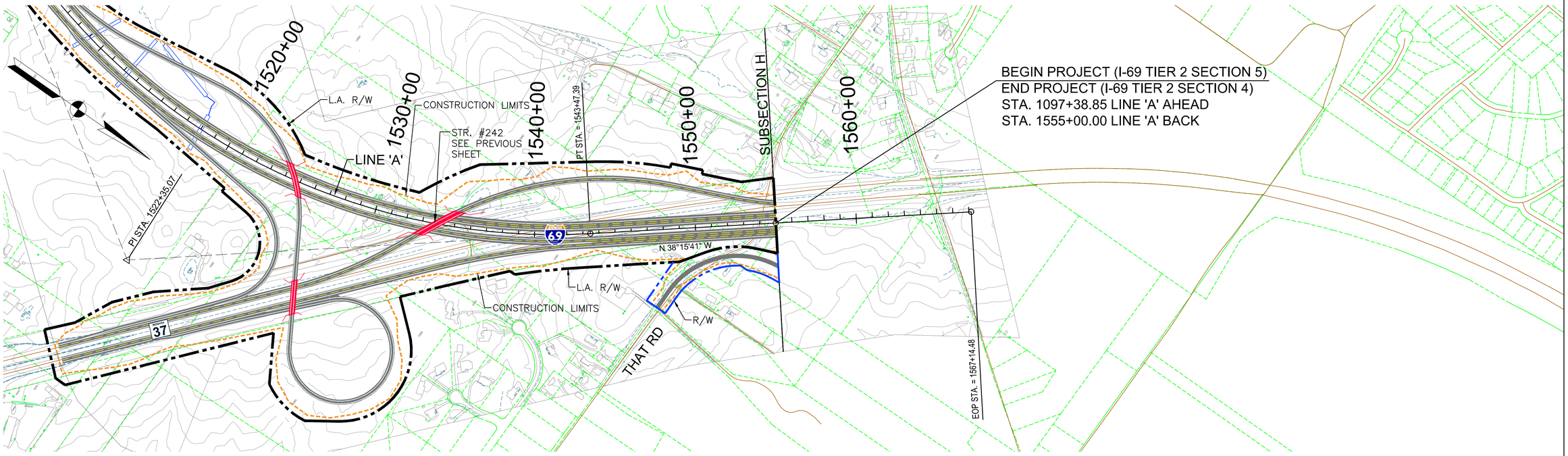

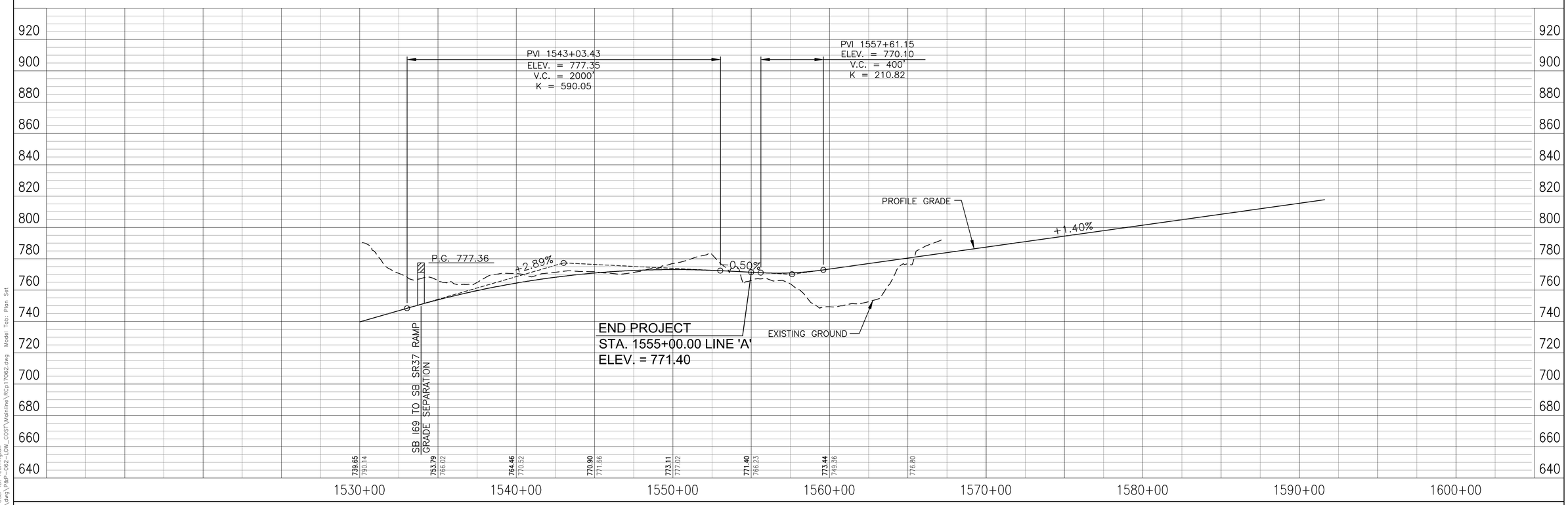

PROPOSED RIGHT-OF-WAY
PROPOSED L.A. RIGHT-OF-WAY
CONSTRUCTION LIMITS
PROPOSED BRIDGES
PROPERTY LINE
ENVIRONMENTAL RESOURCES

300 150 0 300 600
Scale: 1" = 300'

DLZ

DLZ INDIANA, LLC

RECOMMENDED FOR APPROVAL _____ DESIGN ENGINEER _____ DATE

DESIGNED: RAC DRAWN: DPH
CHECKED: CMG CHECKED: CMG

INDIANA
DEPARTMENT OF TRANSPORTATION

PLAN & PROFILE
LOW COST CRITERIA–REFINED PREFERRED ALT. 2

HORIZONTAL SCALE	ROAD FILE
1" = 300'	
VERTICAL SCALE	DESIGNATION
1" = 30'	
SURVEY BOOK	SHEETS
	17 of 66
CONTRACT	PROJECT

Date: Feb 22, 2011, 9:41am User ID: rcarrington
File: M:\PROJ\0461\1511\civil\dwg\P&P-062-LOW_COST\Mainline\RCp17062.dwg Model Tab: Plan Set

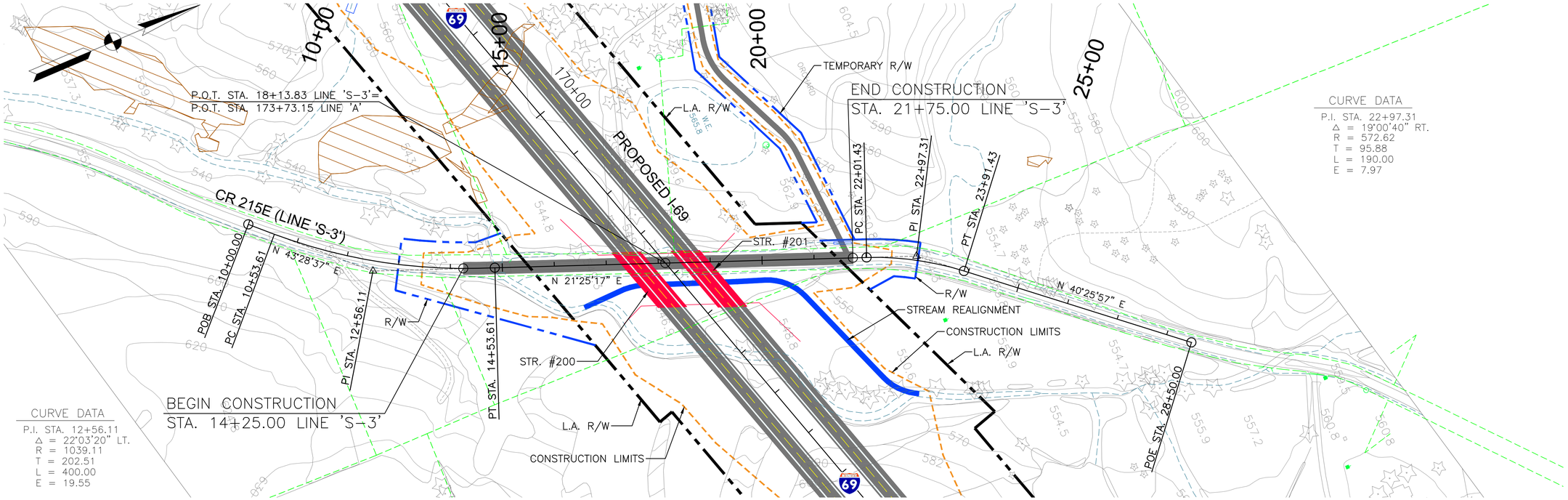

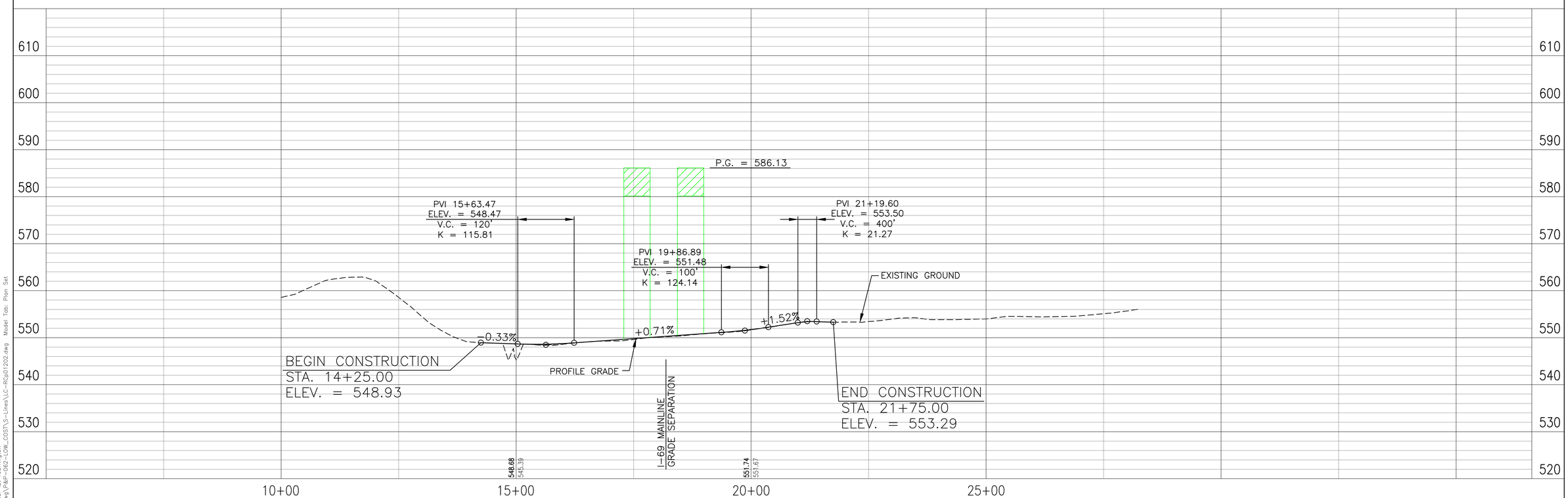

PROPOSED RIGHT-OF-WAY
PROPOSED L.A. RIGHT-OF-WAY
CONSTRUCTION LIMITS
PROPOSED BRIDGES
PROPERTY LINE
ENVIRONMENTAL RESOURCES

100 50 0 100 200
Scale: 1" = 100'

DLZ

DLZ INDIANA, LLC

RECOMMENDED FOR APPROVAL _____ DESIGN ENGINEER _____ DATE

DESIGNED: RAC | DRAWN: CJS
CHECKED: CMG | CHECKED: CMG

INDIANA
DEPARTMENT OF TRANSPORTATION

SECTION 4 PLAN & PROFILE
LOW COST CRITERIA – CR 215E

HORIZONTAL SCALE	ROAD FILE
1" = 100'	
VERTICAL SCALE	DESIGNATION
1" = 10'	
SURVEY BOOK	SHEETS
	18 of 66
CONTRACT	PROJECT

Date: Feb 23, 2011, 3:37pm User ID: rcarrington
File: M:\PROJ\0461\1511\civil\dwg\P&P-062-LOW_COST\S-Lines\LC-RCp01202.dwg Model Tab: Plan Set

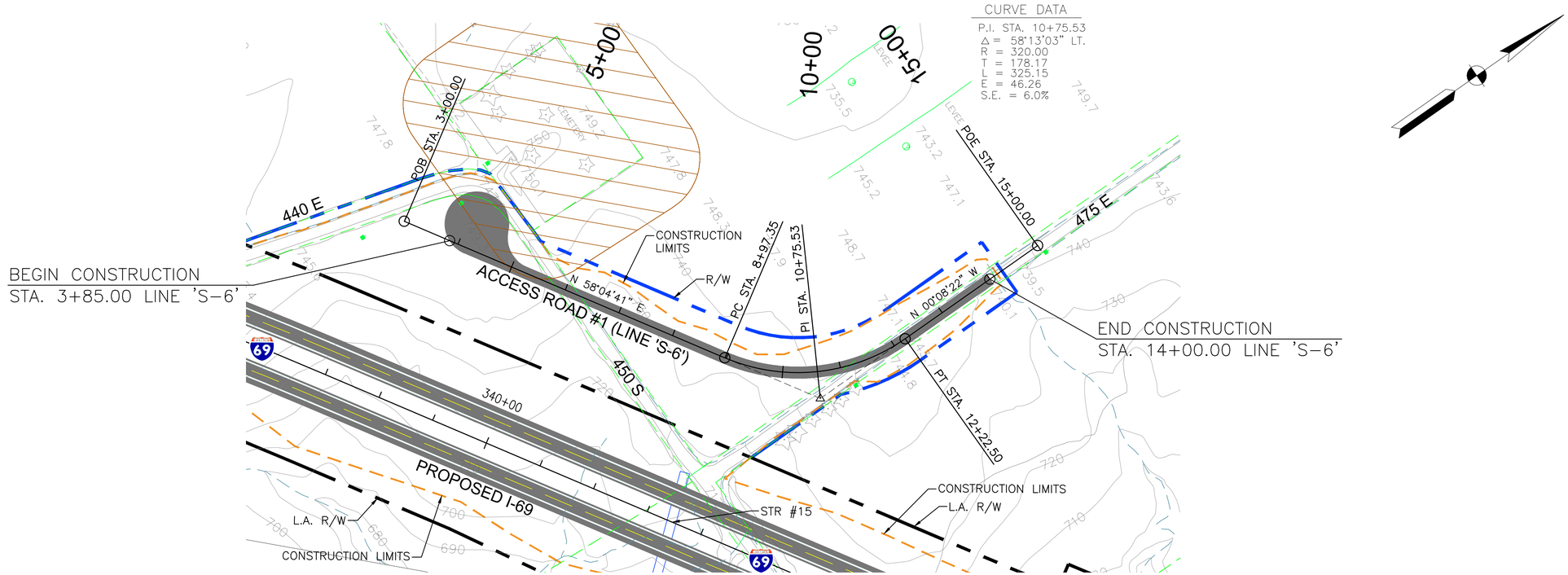

PROPOSED RIGHT-OF-WAY
PROPOSED L.A. RIGHT-OF-WAY
CONSTRUCTION LIMITS
PROPOSED BRIDGES
PROPERTY LINE
ENVIRONMENTAL RESOURCES

100 50 0 100 200
Scale: 1" = 100'

DLZ

DLZ INDIANA, LLC

RECOMMENDED FOR APPROVAL _____ DESIGN ENGINEER _____ DATE

DESIGNED: RAC | DRAWN: DPH
CHECKED: | CHECKED: CMG

INDIANA
DEPARTMENT OF TRANSPORTATION

SECTION 4 PLAN & PROFILE
LOW COST CRITERIA – ACCESS ROAD #1

HORIZONTAL SCALE	ROAD FILE
1" = 100'	
VERTICAL SCALE	DESIGNATION
1" = 10'	
SURVEY BOOK	SHEETS
	19 of 66
CONTRACT	PROJECT

Date: Feb 22, 2011, 10:45am User ID: rcarrington
File: M:\PROJ\0461\1511\dwg\P&P-062-LOW_COST\S-Lines\LC-RCp01505.dwg Model Tab: Plan Set

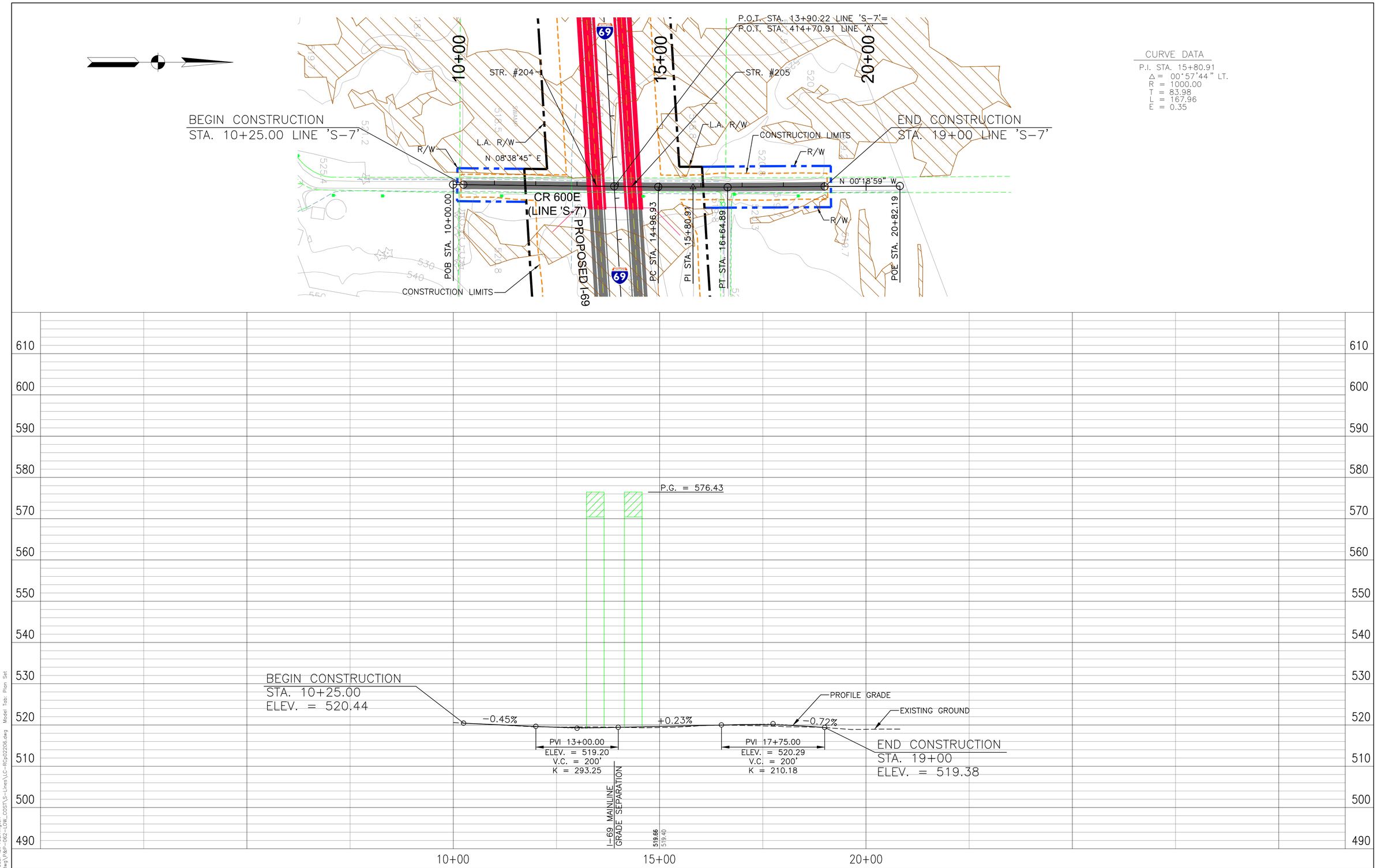

PROPOSED RIGHT-OF-WAY
PROPOSED L.A. RIGHT-OF-WAY
CONSTRUCTION LIMITS
PROPOSED BRIDGES
PROPERTY LINE
ENVIRONMENTAL RESOURCES

100 50 0 100 200
Scale: 1" = 100'

DLZ

DLZ INDIANA, LLC

RECOMMENDED FOR APPROVAL _____ DESIGN ENGINEER _____ DATE

DESIGNED: RAC | DRAWN: CJS
CHECKED: CMG | CHECKED: CMG

INDIANA
DEPARTMENT OF TRANSPORTATION

SECTION 4 PLAN & PROFILE
LOW COST CRITERIA – CR 600E

HORIZONTAL SCALE	ROAD FILE
1" = 100'	
VERTICAL SCALE	DESIGNATION
1" = 10'	
SURVEY BOOK	SHEETS
	20 of 66
CONTRACT	PROJECT

Date: Feb 22, 2011, 10:46am User ID: rcarrington
File: M:\PROJ\0461\1511\dwg\P&P-062-LOW_COST\S-Lines\LC-RCp02206.dwg Model Tab: Plan Set

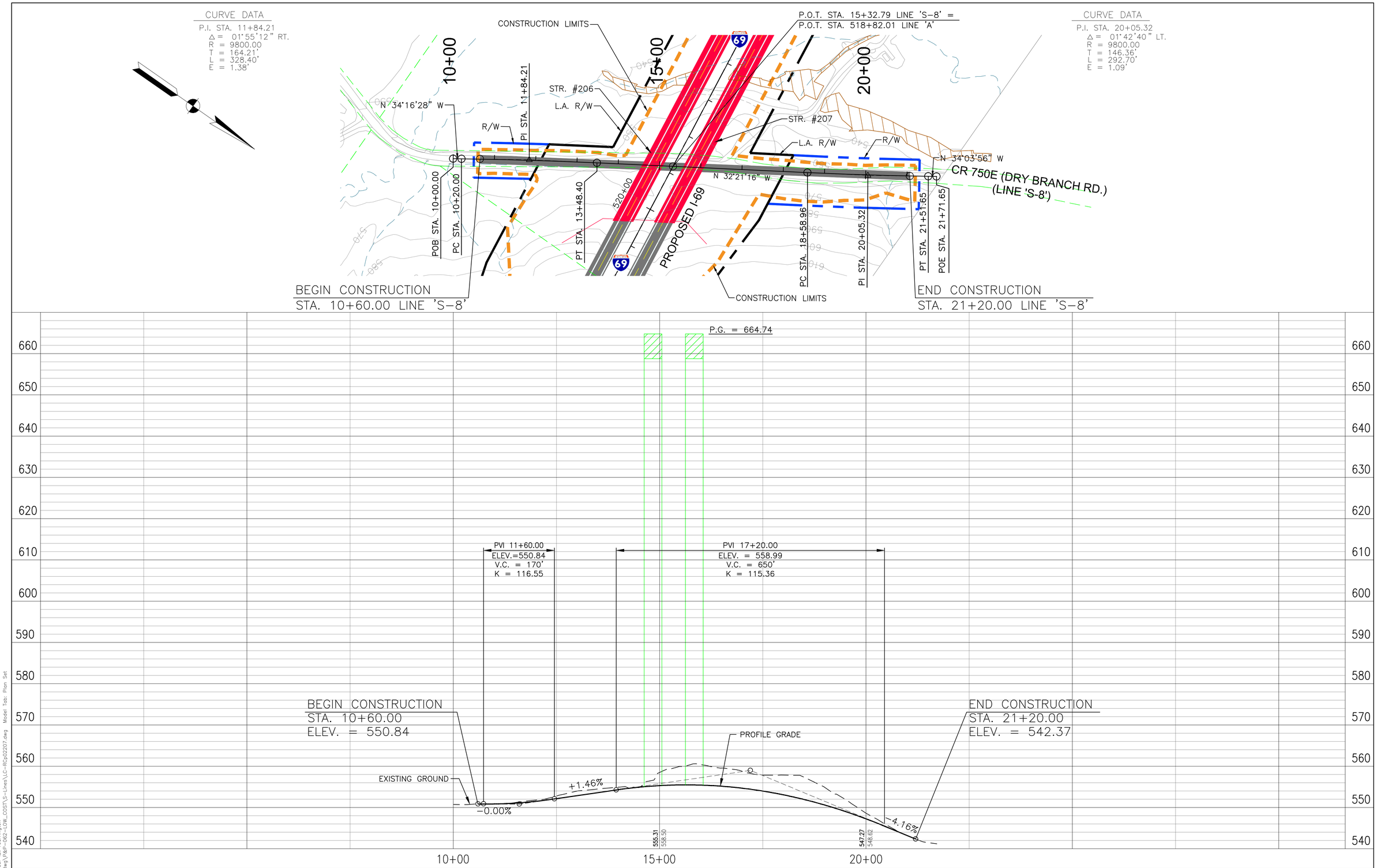

PROPOSED RIGHT-OF-WAY
PROPOSED L.A. RIGHT-OF-WAY
CONSTRUCTION LIMITS
PROPOSED BRIDGES
PROPERTY LINE
ENVIRONMENTAL RESOURCES

100 50 0 100 200
Scale: 1" = 100'

DLZ

DLZ INDIANA, LLC

RECOMMENDED FOR APPROVAL _____ DESIGN ENGINEER _____ DATE

DESIGNED: RAC | DRAWN: CJS
CHECKED: CMG | CHECKED: CMG

INDIANA
DEPARTMENT OF TRANSPORTATION

SECTION 4 PLAN & PROFILE
LOW COST CRITERIA – CR 750E (DRY BRANCH RD.)

HORIZONTAL SCALE	ROAD FILE
1" = 100'	
VERTICAL SCALE	DESIGNATION
1" = 10'	
SURVEY BOOK	SHEETS
	21 of 66
CONTRACT	PROJECT

Date: Feb 23, 2011, 3:53pm User ID: rcarrington
File: M:\PROJ\0461\1511\civil\dwg\P&P-062-LOW_COST\S-Lines\LC-RCp02207.dwg Model Tab: Plan Set

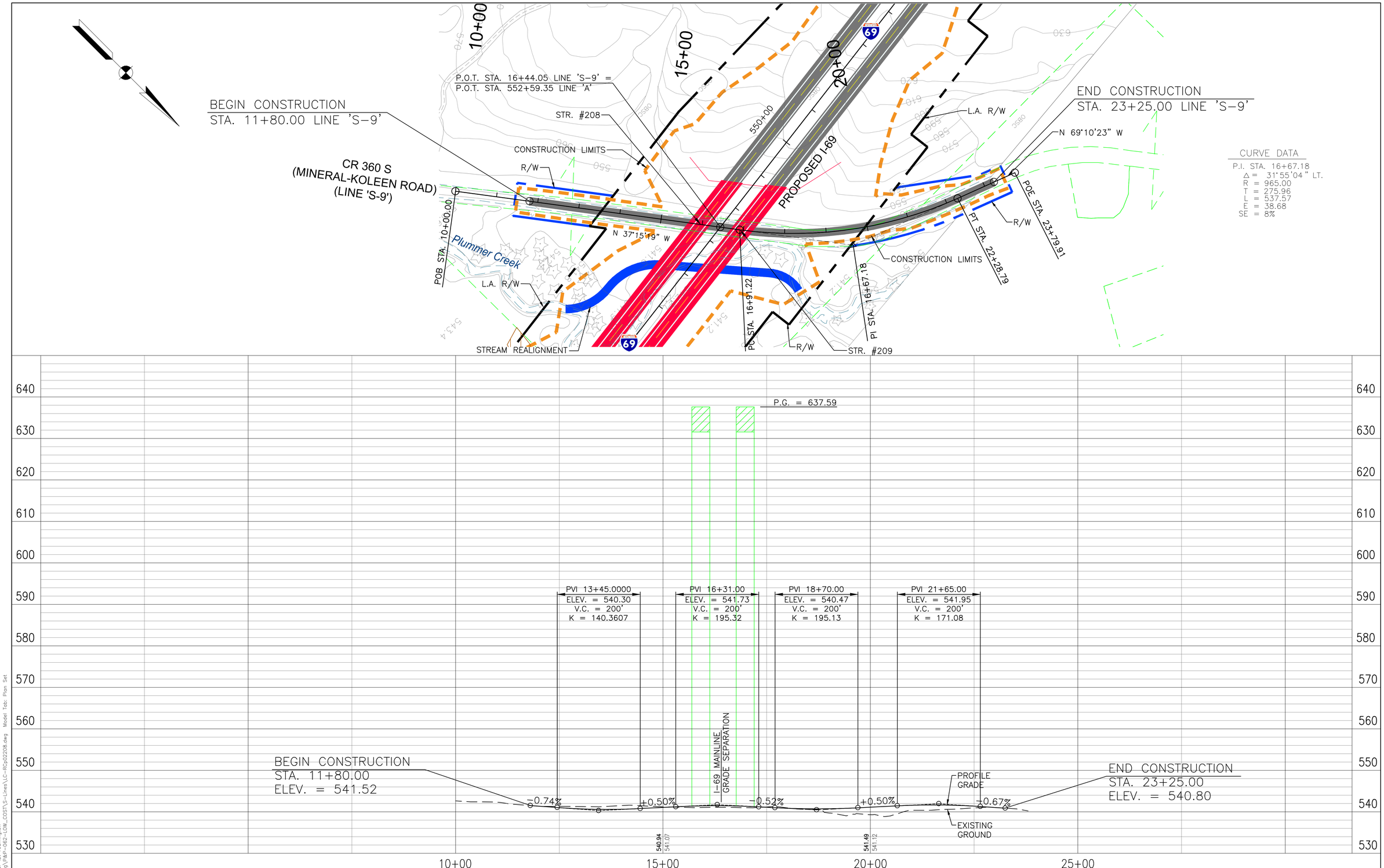

PROPOSED RIGHT-OF-WAY
PROPOSED L.A. RIGHT-OF-WAY
CONSTRUCTION LIMITS
PROPOSED BRIDGES
PROPERTY LINE
ENVIRONMENTAL RESOURCES

100 50 0 100 200
Scale: 1" = 100'

DLZ

DLZ INDIANA, LLC

RECOMMENDED FOR APPROVAL _____ DESIGN ENGINEER _____ DATE

DESIGNED: RAC | DRAWN: CJS
CHECKED: CMG | CHECKED: CMG

INDIANA
DEPARTMENT OF TRANSPORTATION

SECTION 4 PLAN & PROFILE
LOW COST CRITERIA - CR 360S (MINERAL-KOLEEN ROAD)

HORIZONTAL SCALE	ROAD FILE
1" = 100'	
VERTICAL SCALE	DESIGNATION
1" = 10'	
SURVEY BOOK	SHEETS
	22 of 66
CONTRACT	PROJECT

Date: Feb 23, 2011, 3:59pm User ID: rcarrington
File: M:\PROJ\0461\1511\civil\dwg\P&P-062-LOW_COST\S-Lines\LC-RCp02208.dwg Model Tab: Plan Set

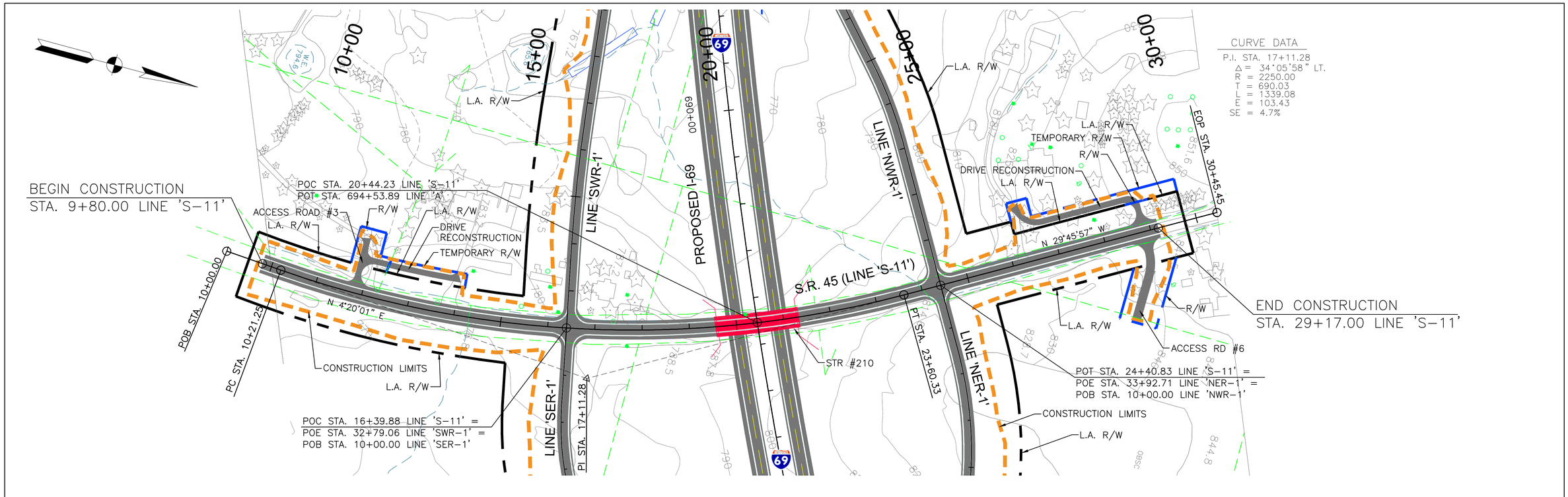



PROPOSED RIGHT-OF-WAY
PROPOSED L.A. RIGHT-OF-WAY
CONSTRUCTION LIMITS
PROPOSED BRIDGES
PROPERTY LINE
ENVIRONMENTAL RESOURCES

100 50 0 100 200
Scale: 1" = 100'

DLZ

DLZ INDIANA, LLC

RECOMMENDED FOR APPROVAL _____ DESIGN ENGINEER _____ DATE

DESIGNED: RAC | DRAWN: CJS
CHECKED: CMG | CHECKED: CMG

INDIANA
DEPARTMENT OF TRANSPORTATION

SECTION 4 PLAN & PROFILE
LOW COST CRITERIA – S.R. 45 @ I-69 MAINLINE

HORIZONTAL SCALE	ROAD FILE
1" = 100'	
VERTICAL SCALE	DESIGNATION
1" = 10'	
SURVEY BOOK	SHEETS
	23 of 66
CONTRACT	PROJECT

Date: Feb 22, 2011, 10:48am User ID: rcarrington
File: M:\PROJ\0461\1511\civil\dwg\P&P-062-LOW_COST\S-Lines\LC-RCp02210.dwg Model Tab: Plan Set

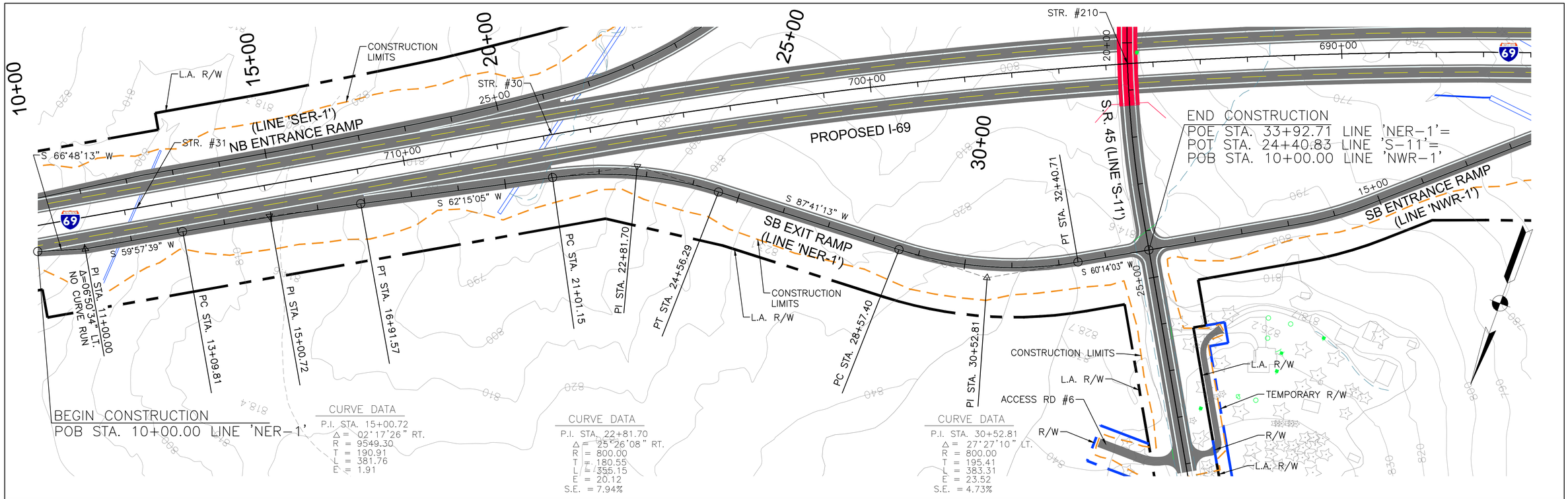

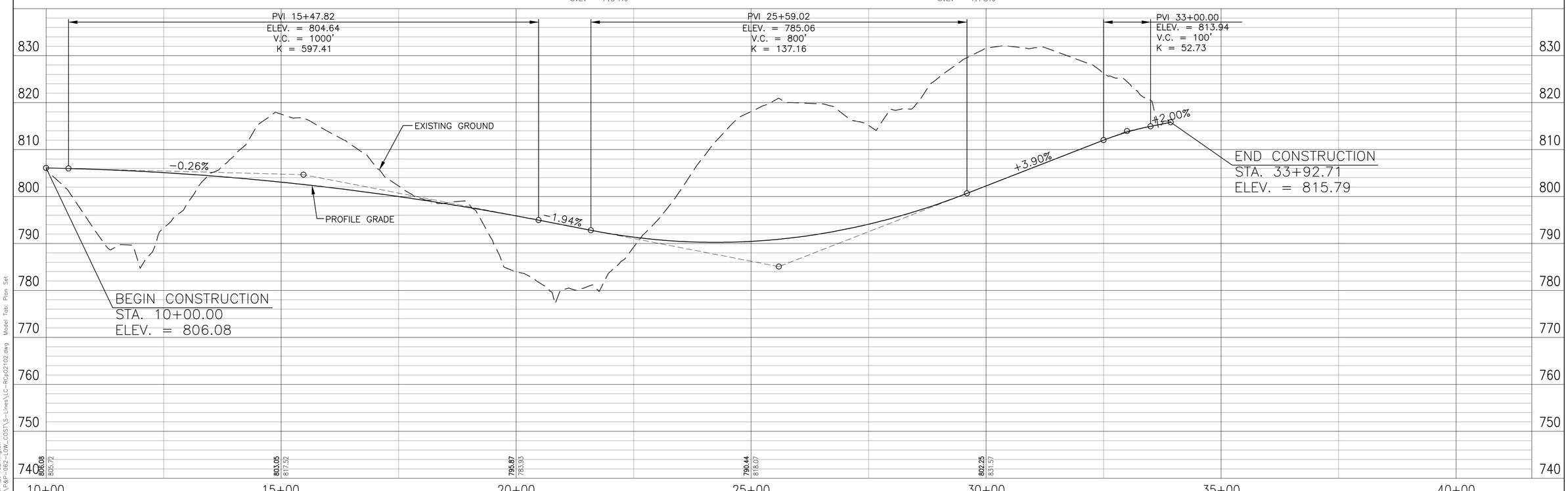

PROPOSED RIGHT-OF-WAY
PROPOSED L.A. RIGHT-OF-WAY
CONSTRUCTION LIMITS
PROPOSED BRIDGES
PROPERTY LINE
ENVIRONMENTAL RESOURCES

100 50 0 100 200
Scale: 1" = 100'

DLZ

DLZ INDIANA, LLC

RECOMMENDED FOR APPROVAL _____ DESIGN ENGINEER DATE

DESIGNED: RAC DRAWN: CJS
CHECKED: CMG CHECKED: CMG

INDIANA DEPARTMENT OF TRANSPORTATION

SECTION 4 PLAN & PROFILE
LOW COST CRITERIA – SB EXIT RAMP @ S.R. 45

HORIZONTAL SCALE	ROAD FILE
1" = 100'	
VERTICAL SCALE	DESIGNATION
1" = 10'	
SURVEY BOOK	SHEETS
	24 of 66
CONTRACT	PROJECT

Date: Feb 22, 2011, 10:48am User ID: rcarrington
File: M:\PROJ\046\1\511\Civil\Dwg\Rdwy-002-LOW_COST\S-Lines\LC-RCp02102.dwg Model Tab: Plan Set

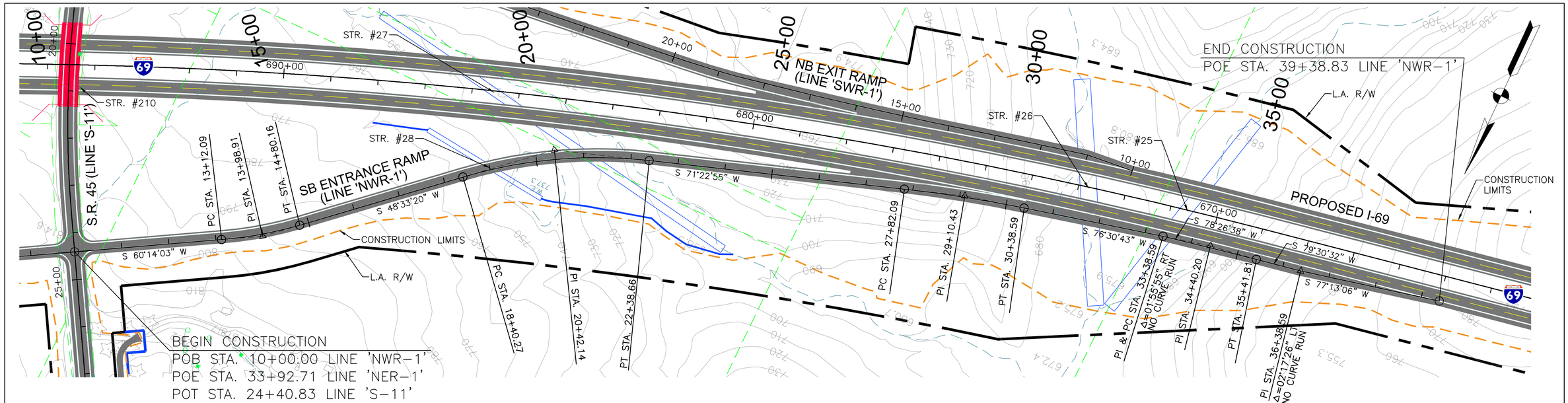

CURVE DATA	CURVE DATA	CURVE DATA	CURVE DATA
P.I. STA. 13+98.91	P.I. STA. 20+42.14	P.I. STA. 29+10.43	P.I. STA. 34+40.20
Δ = 11°40'43" LT.	Δ = 22°49'35" RT.	Δ = 05°07'48" RT.	Δ = 01°04'06" RT.
R = 800.00	R = 1000.00	R = 2864.79	R = 10,934.00
T = 81.82	T = 201.87	T = 128.34	T = 101.61
L = 163.06	L = 398.39	L = 256.50	L = 203.22
E = 4.17	E = 20.17	E = 2.87	E = 0.47
SE = 4.73%	SE = 7.55%		

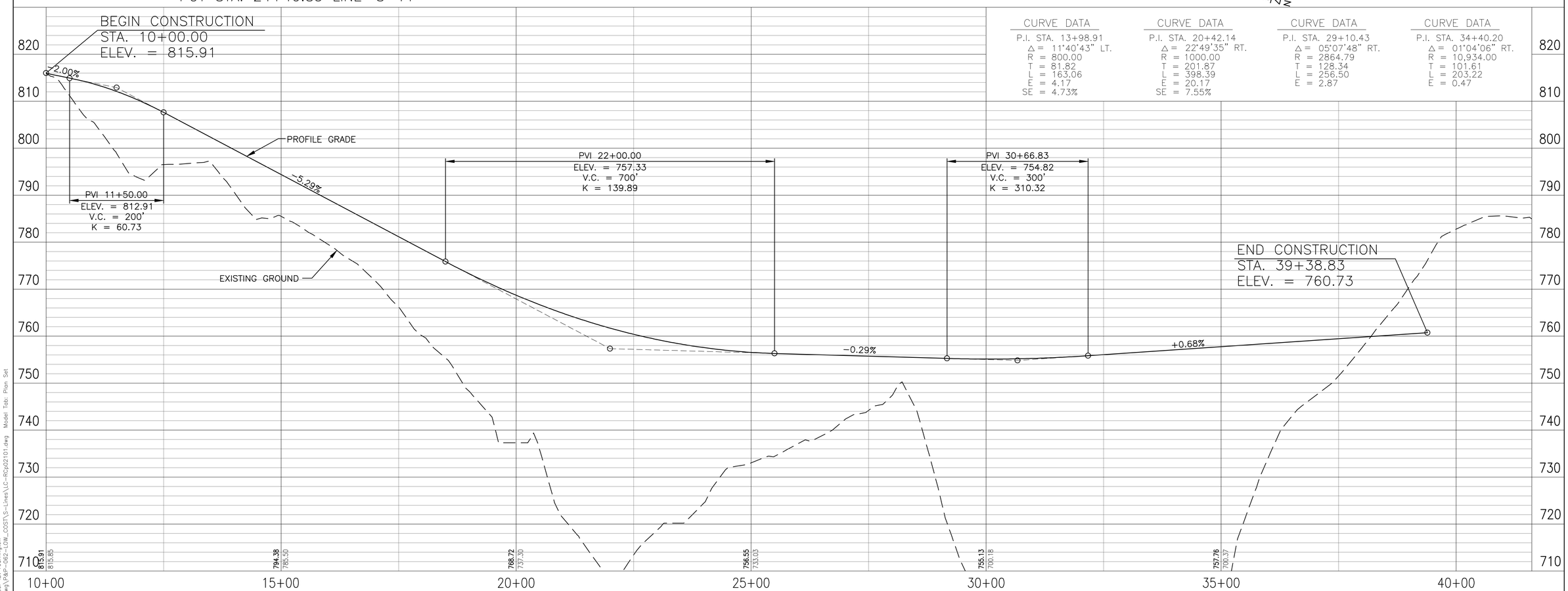

PROPOSED RIGHT-OF-WAY
PROPOSED L.A. RIGHT-OF-WAY
CONSTRUCTION LIMITS
PROPOSED BRIDGES
PROPERTY LINE
ENVIRONMENTAL RESOURCES

100 50 0 100 200
Scale: 1" = 100'

DLZ

DLZ INDIANA, LLC

RECOMMENDED FOR APPROVAL _____ DESIGN ENGINEER DATE

DESIGNED: RA DRAWN: CJS
CHECKED: CMG CHECKED: CMG

INDIANA
DEPARTMENT OF TRANSPORTATION

SECTION 4 PLAN & PROFILE
LOW COST CRITERIA – SB ENTRANCE RAMP @ S.R. 45

HORIZONTAL SCALE	ROAD FILE
1" = 100'	
VERTICAL SCALE	DESIGNATION
1" = 10'	
SURVEY BOOK	SHEETS
	25 of 66
CONTRACT	PROJECT

Date: Feb 23, 2011, 4:08pm User ID: rcarrington
File: M:\PROJ\046\13\11\Civil\Dwg\P4&P-002-LOW_COST\S-Lines\LC-RCp02101.dwg Model Tab: Plan Set

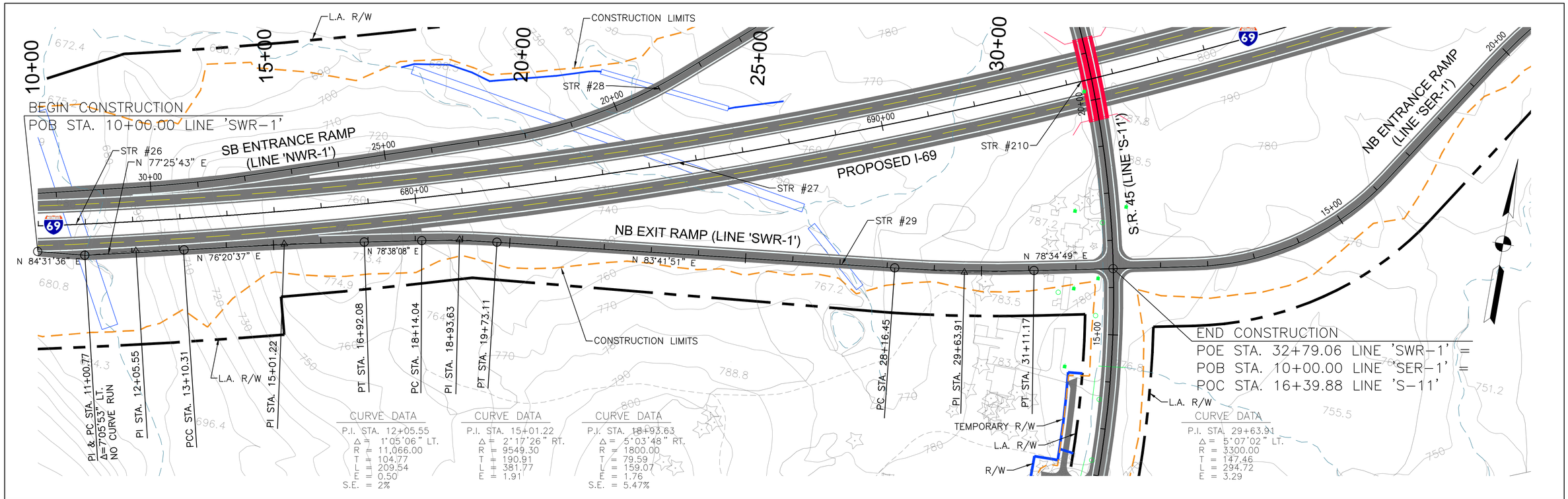

RECOMMENDED FOR APPROVAL _____ DESIGN ENGINEER DATE

DESIGNED: RAC DRAWN: CJS
CHECKED: CMG CHECKED: CMG

INDIANA DEPARTMENT OF TRANSPORTATION

SECTION 4 PLAN & PROFILE
LOW COST CRITERIA – NB EXIT RAMP @ S.R. 45

HORIZONTAL SCALE	ROAD FILE
1" = 100'	
VERTICAL SCALE	DESIGNATION
1" = 10'	
SURVEY BOOK	SHEETS
	26 of 66
CONTRACT	PROJECT

Date: Feb 22, 2011, 10:49am User ID: rcarrington
File: M:\PROJ\0461\S11\Civil\Dwg\Rdwy\RdwY-002-LOW_COST\S-Lines\LC-RCp02103.dwg Model Tab: Plan Set

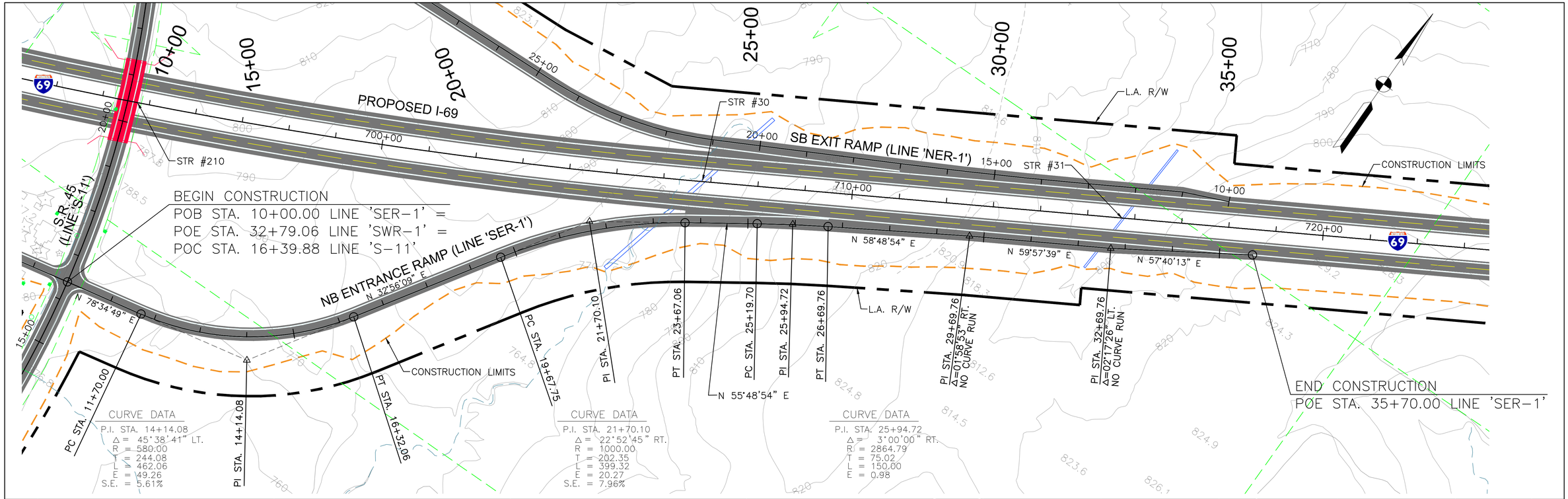

PROPOSED RIGHT-OF-WAY
PROPOSED L.A. RIGHT-OF-WAY
CONSTRUCTION LIMITS
PROPOSED BRIDGES
PROPERTY LINE
ENVIRONMENTAL RESOURCES

100 50 0 100 200
Scale: 1" = 100'

DLZ

DLZ INDIANA, LLC

RECOMMENDED FOR APPROVAL _____ DESIGN ENGINEER _____ DATE

DESIGNED: RAC DRAWN: CJS
CHECKED: CMG CHECKED: CMG

INDIANA DEPARTMENT OF TRANSPORTATION

SECTION 4 PLAN & PROFILE
LOW COST CRITERIA – NB ENTRANCE RAMP @ S.R. 45

HORIZONTAL SCALE	ROAD FILE
1" = 100'	
VERTICAL SCALE	DESIGNATION
1" = 10'	
SURVEY BOOK	SHEETS
	27 of 66
CONTRACT	PROJECT

Date: Feb 23, 2011, 4:32pm User ID: rcarrington
File: M:\PROJ\0461\1511\civil\dwg\P&P-062-LOW_COST\S-Lines\LC-RCp02104.dwg Model Tab: Plan Set

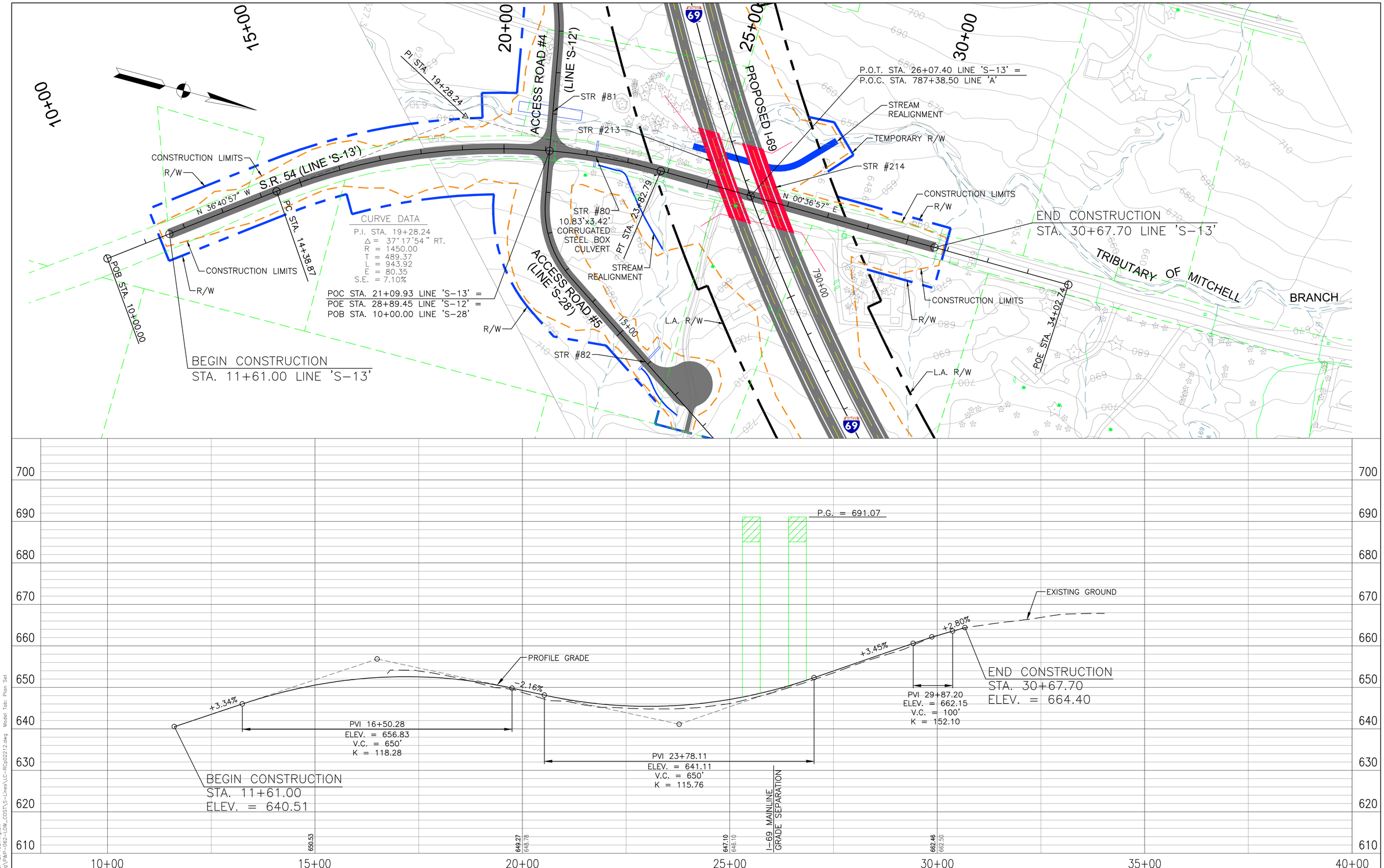

PROPOSED RIGHT-OF-WAY
PROPOSED L.A. RIGHT-OF-WAY
CONSTRUCTION LIMITS
PROPOSED BRIDGES
PROPERTY LINE
ENVIRONMENTAL RESOURCES

100 50 0 100 200
Scale: 1" = 100'

DLZ

DLZ INDIANA, LLC

RECOMMENDED FOR APPROVAL _____ DESIGN ENGINEER _____ DATE

DESIGNED: RAC DRAWN: CJS
CHECKED: CMG CHECKED: CMG

INDIANA
DEPARTMENT OF TRANSPORTATION

SECTION 4 PLAN & PROFILE
LOW COST CRITERIA – S.R. 54

HORIZONTAL SCALE	ROAD FILE
1" = 100'	
VERTICAL SCALE	DESIGNATION
1" = 10'	
SURVEY BOOK	SHEETS
	28 of 66
CONTRACT	PROJECT

Date: Feb 23, 2011, 4:48pm User ID: rcarrington
File: M:\PROJ\0461\1511\civil\dwg\P&P-062-LOW_COST\S-Lines\LC-RCp02212.dwg Model Tab: Plan Set

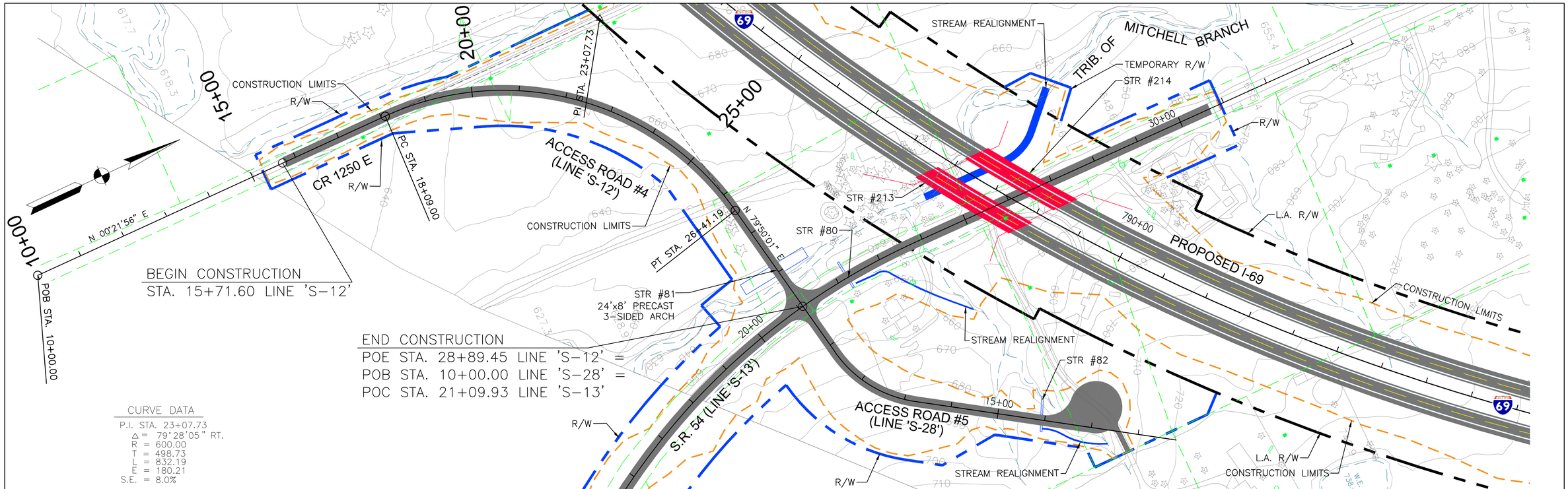

PROPOSED RIGHT-OF-WAY
PROPOSED L.A. RIGHT-OF-WAY
CONSTRUCTION LIMITS
PROPOSED BRIDGES
PROPERTY LINE
ENVIRONMENTAL RESOURCES

100 50 0 100 200
Scale: 1" = 100'

DLZ

DLZ INDIANA, LLC

RECOMMENDED FOR APPROVAL _____ DESIGN ENGINEER _____ DATE

DESIGNED: RAC | DRAWN: CJS
CHECKED: CMG | CHECKED: CMG

INDIANA
DEPARTMENT OF TRANSPORTATION

SECTION 4 PLAN & PROFILE
LOW COST CRITERIA – ACCESS RD. #4

HORIZONTAL SCALE	ROAD FILE
1" = 100'	
VERTICAL SCALE	DESIGNATION
1" = 10'	
SURVEY BOOK	SHEETS
	29 of 66
CONTRACT	PROJECT

Date: Feb 23, 2011, 4:49pm User ID: rcarrington
File: M:\PROJ\0461\1511\civil\dwg\P&P-062-LOW_COST\S-Lines\LC-RCp02211.dwg Model Tab: Plan Set

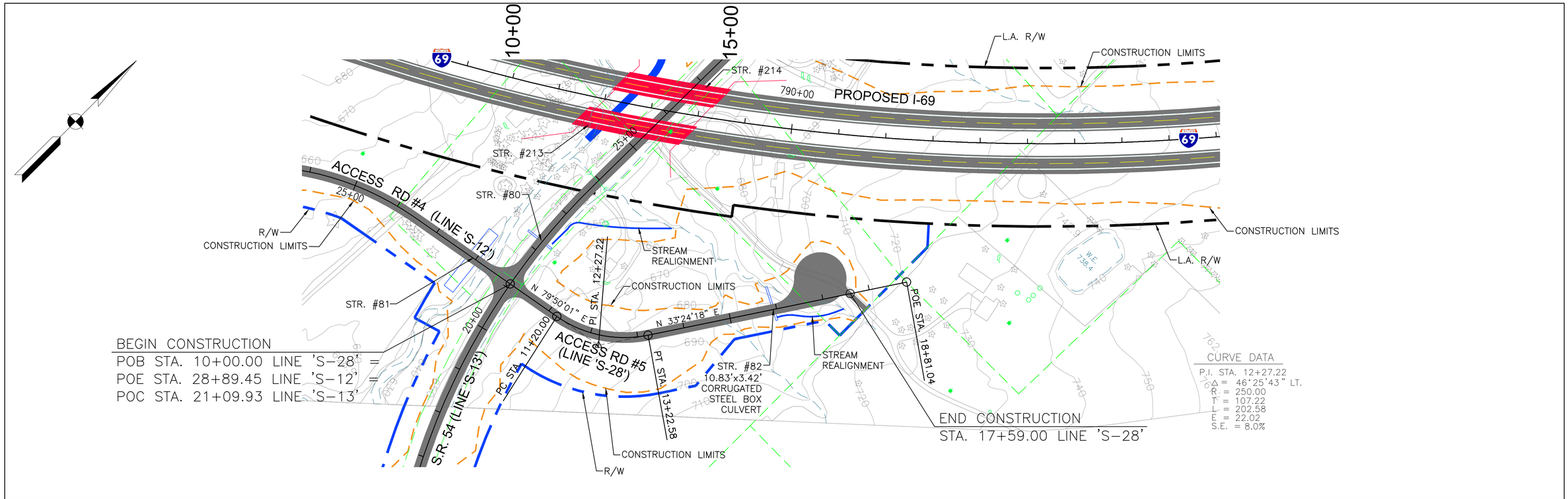

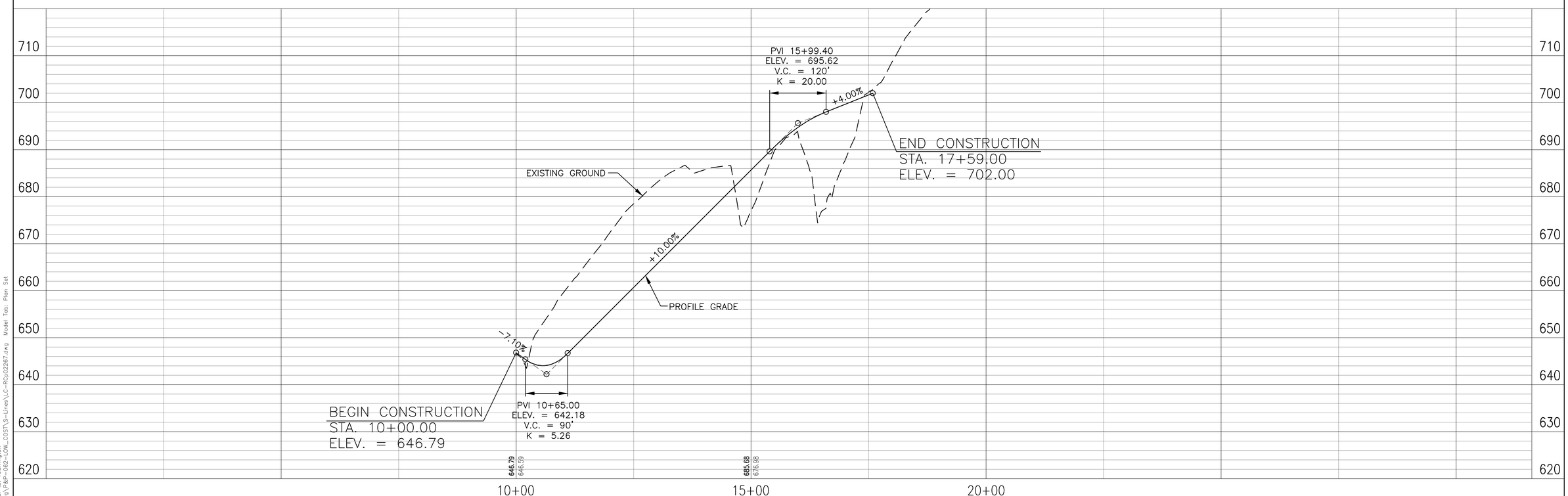

PROPOSED RIGHT-OF-WAY
PROPOSED L.A. RIGHT-OF-WAY
CONSTRUCTION LIMITS
PROPOSED BRIDGES
PROPERTY LINE
ENVIRONMENTAL RESOURCES

100 50 0 100 200
Scale: 1" = 100'

DLZ

DLZ INDIANA, LLC

RECOMMENDED FOR APPROVAL _____ DESIGN ENGINEER DATE

DESIGNED: RAC DRAWN: CJS
CHECKED: CMG CHECKED: CMG

INDIANA DEPARTMENT OF TRANSPORTATION

SECTION 4 PLAN & PROFILE
LOW COST CRITERIA – ACCESS RD. #5

HORIZONTAL SCALE	ROAD FILE
1" = 100'	
VERTICAL SCALE	DESIGNATION
1" = 10'	
SURVEY BOOK	SHEETS
	30 of 66
CONTRACT	PROJECT

Date: Feb 23, 2011, 4:49pm User ID: rcarrington
File: M:\PROJ\0461\1511\civil\dwg\PDP-062-LOW_COST\S-Lines\LC-RDp02267.dwg Model Tab: Plan Set

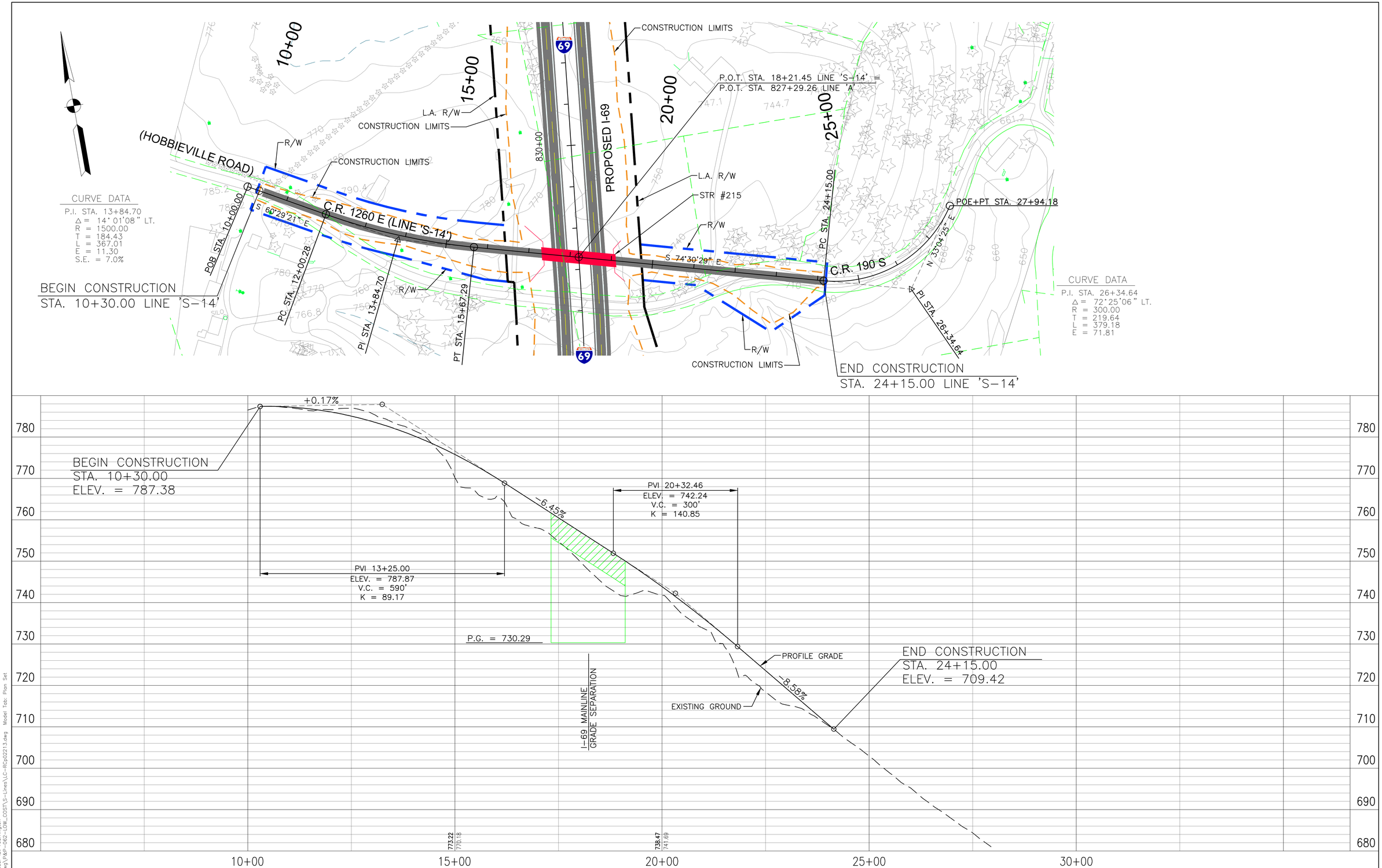

PROPOSED RIGHT-OF-WAY
PROPOSED L.A. RIGHT-OF-WAY
CONSTRUCTION LIMITS
PROPOSED BRIDGES
PROPERTY LINE
ENVIRONMENTAL RESOURCES

100 50 0 100 200
Scale: 1" = 100'

DLZ

DLZ INDIANA, LLC

RECOMMENDED FOR APPROVAL _____ DESIGN ENGINEER _____ DATE

DESIGNED: RAC | DRAWN: CJS
CHECKED: CMG | CHECKED: CMG

INDIANA
DEPARTMENT OF TRANSPORTATION

SECTION 4 PLAN & PROFILE
LOW COST CRITERIA – CR 1260E (HOBBIEVILLE RD.)

HORIZONTAL SCALE	ROAD FILE
1" = 100'	
VERTICAL SCALE	DESIGNATION
1" = 10'	
SURVEY BOOK	SHEETS
	31 of 66
CONTRACT	PROJECT

Date: Feb 22, 2011, 10:52am User ID: rcarrington
File: M:\PROJ\0461\1511\civil\dwg\P&P-062-LOW_COST\S-Lines\LC-RCp02213.dwg Model Tab: Plan Set

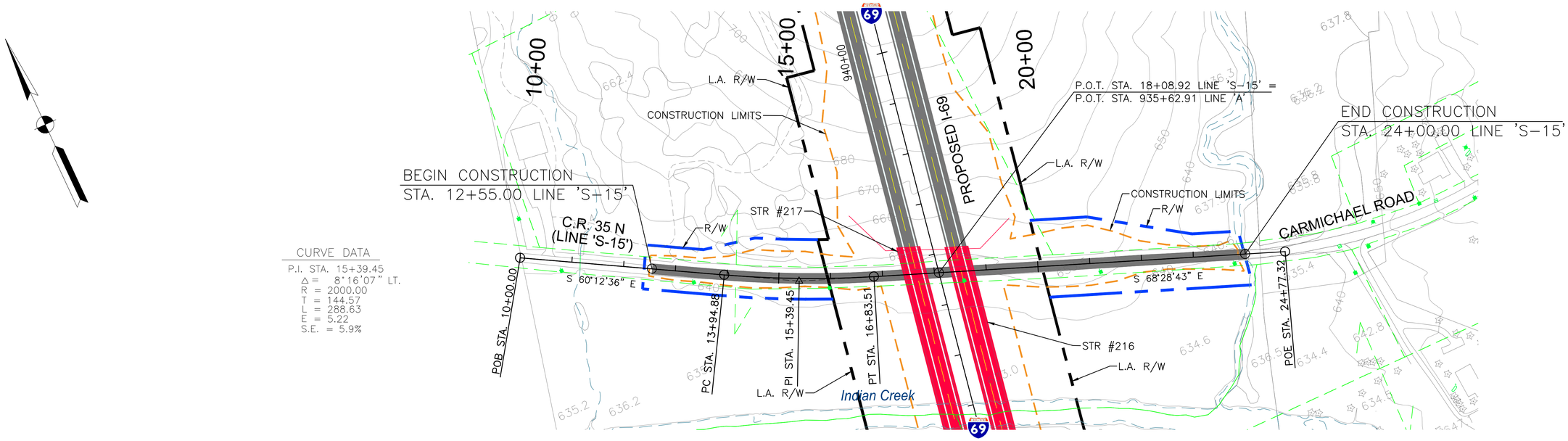

CURVE DATA

P.I. STA. 15+39.45
Δ = 8°16'07" LT.
R = 2000.00
T = 144.57
L = 288.63
E = 5.22
S.E. = 5.9%

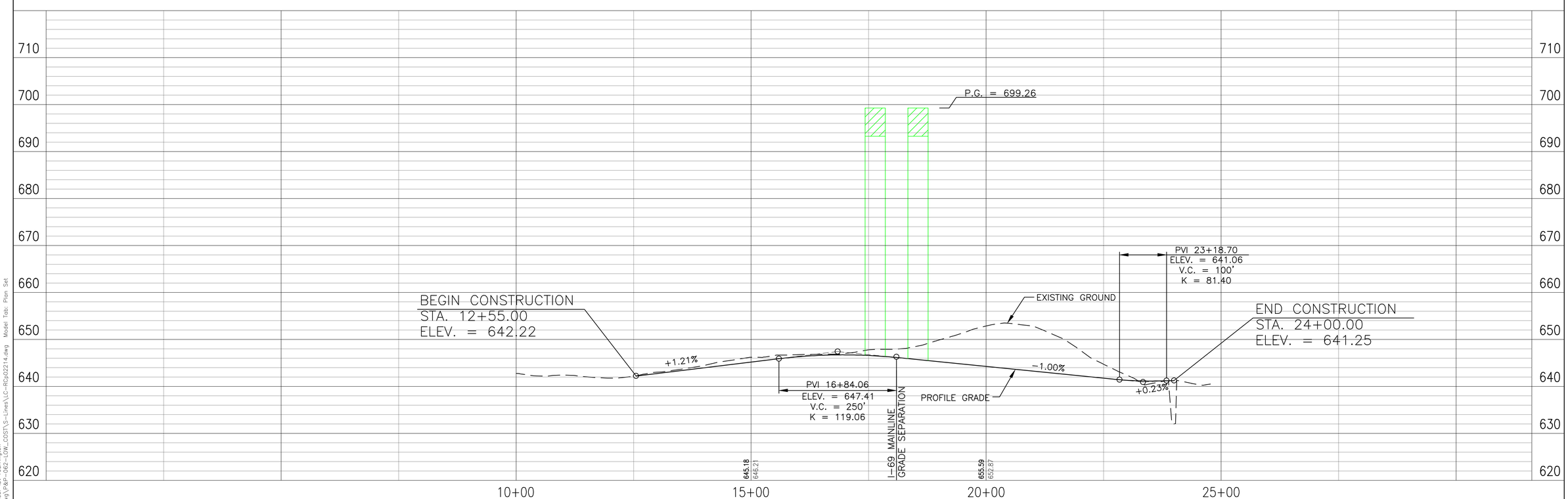

PROPOSED RIGHT-OF-WAY
PROPOSED L.A. RIGHT-OF-WAY
CONSTRUCTION LIMITS
PROPOSED BRIDGES
PROPERTY LINE
ENVIRONMENTAL RESOURCES

100 50 0 100 200
Scale: 1" = 100'

DLZ

DLZ INDIANA, LLC

RECOMMENDED FOR APPROVAL _____ DESIGN ENGINEER _____ DATE

DESIGNED: RAC DRAWN: CJS
CHECKED: CMG CHECKED: CMG

INDIANA
DEPARTMENT OF TRANSPORTATION

SECTION 4 PLAN & PROFILE
LOW COST CRITERIA – CR 35N (CARMICHAEL RD.)

HORIZONTAL SCALE	ROAD FILE
1" = 100'	
VERTICAL SCALE	DESIGNATION
1" = 10'	
SURVEY BOOK	SHEETS
	32 of 66
CONTRACT	PROJECT

Date: Feb 22, 2011, 10:52am User ID: rcarrington
File: M:\PROJ\0461\1511\dwg\P&P-062-LOW_COST\S-Lines\LC-RCp02214.dwg Model Tab: Plan Set

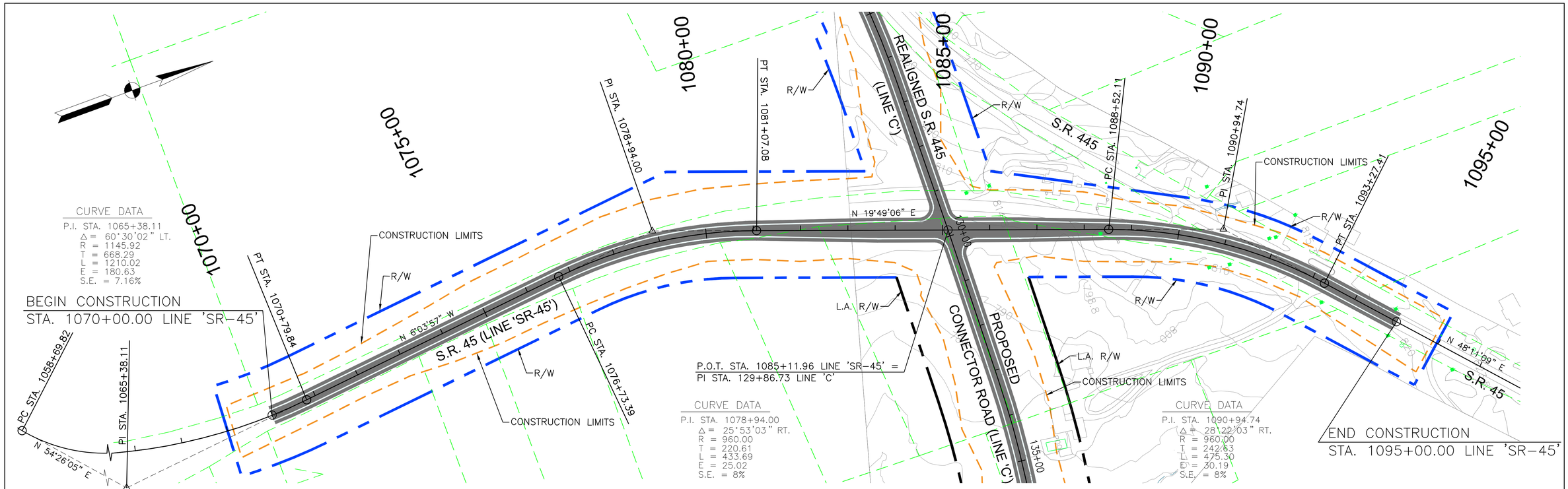

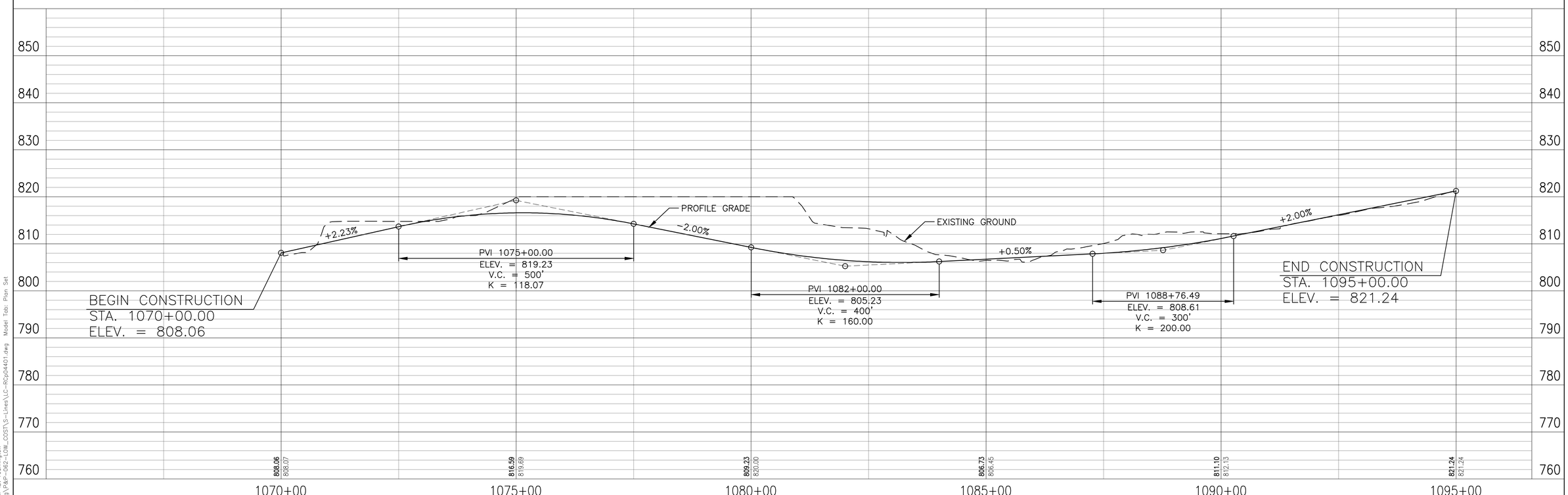

PROPOSED RIGHT-OF-WAY
PROPOSED L.A. RIGHT-OF-WAY
CONSTRUCTION LIMITS
PROPOSED BRIDGES
PROPERTY LINE
ENVIRONMENTAL RESOURCES

100 50 0 100 200
Scale: 1" = 100'

DLZ

DLZ INDIANA, LLC

RECOMMENDED FOR APPROVAL _____ DESIGN ENGINEER DATE

DESIGNED: RAC DRAWN: CJS
CHECKED: CMG CHECKED: CMG

INDIANA DEPARTMENT OF TRANSPORTATION

SECTION 4 PLAN & PROFILE
LOW COST CRITERIA – S.R. 45 @ SOUTH CONNECTOR RD.

HORIZONTAL SCALE	ROAD FILE
1" = 100'	
VERTICAL SCALE	DESIGNATION
1" = 10'	
SURVEY BOOK	SHEETS
	33 of 66
CONTRACT	PROJECT

Date: Feb 23, 2011, 4:53pm User ID: rcarrington
File: M:\PROJ\0461\1311\civil\dwg\0461-062-LOW_COST\S-Lines\LC-RCp04401.dwg Model Tab: Plan Set

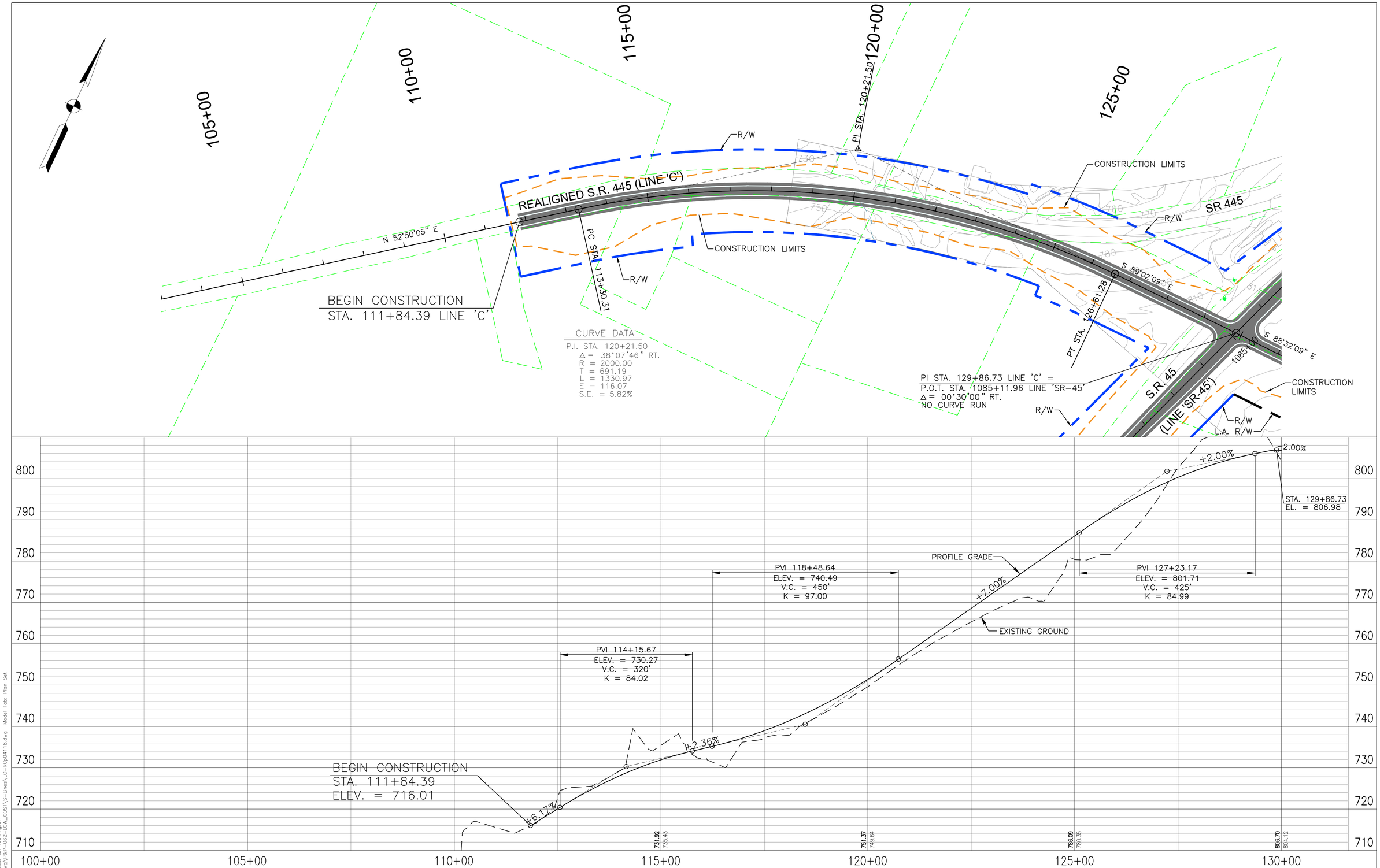

PROPOSED RIGHT-OF-WAY
PROPOSED L.A. RIGHT-OF-WAY
CONSTRUCTION LIMITS
PROPOSED BRIDGES
PROPERTY LINE
ENVIRONMENTAL RESOURCES

100 50 0 100 200
Scale: 1" = 100'

DLZ

DLZ INDIANA, LLC

RECOMMENDED FOR APPROVAL _____ DESIGN ENGINEER DATE

DESIGNED: RAC DRAWN: CJS
CHECKED: CMG CHECKED: CMG

INDIANA
DEPARTMENT OF TRANSPORTATION

SECTION 4 PLAN & PROFILE - LOW COST CRITERIA
S.R. 445 / SOUTH CONNECTOR RD. - LINE 'C'

HORIZONTAL SCALE	ROAD FILE
1" = 100'	
VERTICAL SCALE	DESIGNATION
1" = 10'	
SURVEY BOOK	SHEETS
	34 of 66
CONTRACT	PROJECT

Date: Feb 22, 2011, 10:53am User ID: rcarrington
File: M:\PROJ\0461\151\Civil\dwg\Rdwy\Rdwy-002-LOW_COST\S-Lines\LC-RCp04118.dwg Model Tab: Plan Set

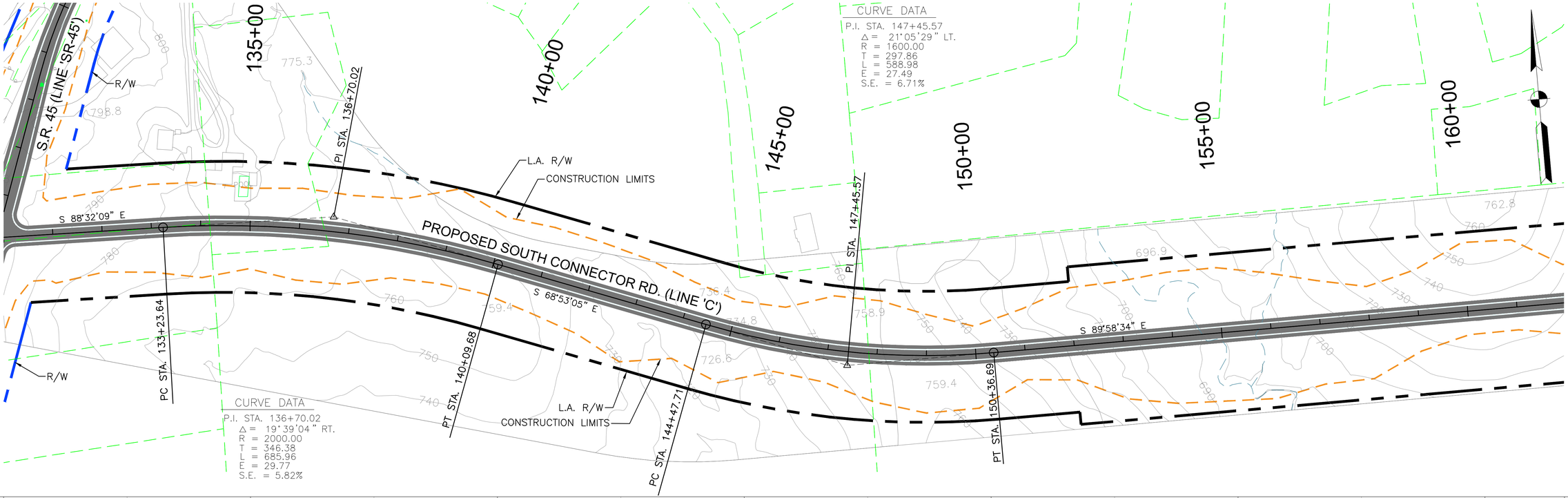

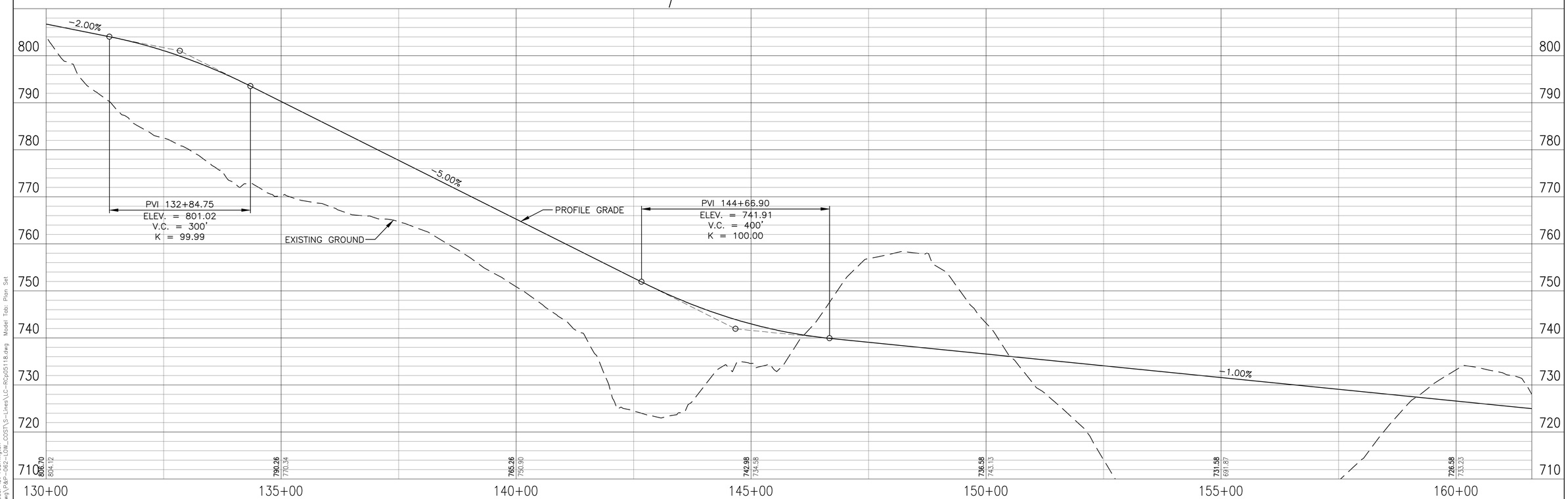

PROPOSED RIGHT-OF-WAY
PROPOSED L.A. RIGHT-OF-WAY
CONSTRUCTION LIMITS
PROPOSED BRIDGES
PROPERTY LINE
ENVIRONMENTAL RESOURCES

100 50 0 100 200
Scale: 1" = 100'

DLZ

DLZ INDIANA, LLC

RECOMMENDED FOR APPROVAL _____ DESIGN ENGINEER DATE

DESIGNED: RAC DRAWN: CJS
CHECKED: CMG CHECKED: CMG

INDIANA DEPARTMENT OF TRANSPORTATION

SECTION 4 PLAN & PROFILE – LOW COST CRITERIA
SOUTH CONNECTOR ROAD – LINE 'C'

HORIZONTAL SCALE	ROAD FILE
1" = 100'	
VERTICAL SCALE	DESIGNATION
1" = 10'	
SURVEY BOOK	SHEETS
	35 of 66
CONTRACT	PROJECT

Date: Feb 22, 2011, 10:54am User ID: rcarrington
File: M:\PROJ\0461\131\Civil\Dwg\PGP-002-LOW_COST\S-Lines\LC-RCp05118.dwg Model Tab: Plan Set

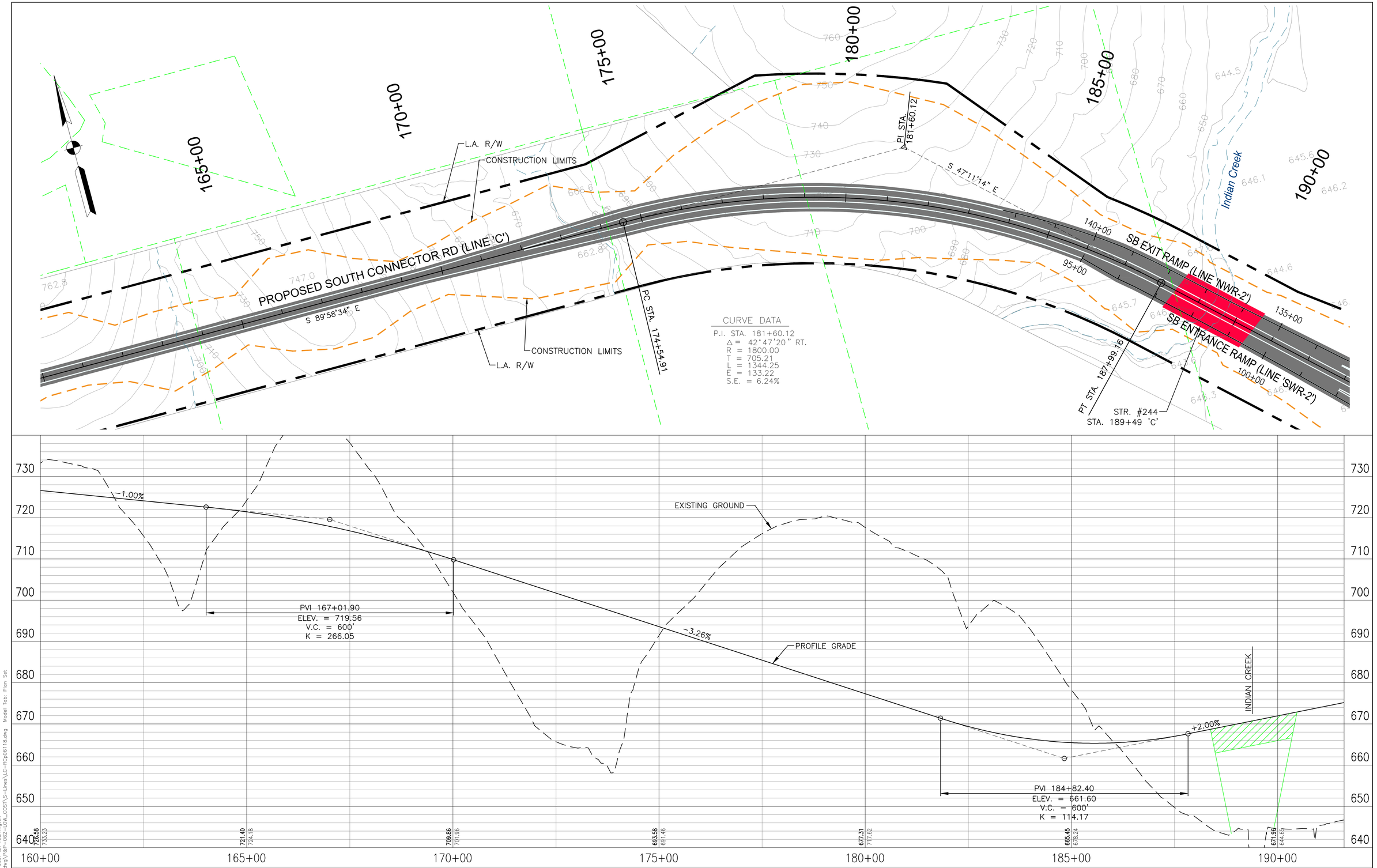

PROPOSED RIGHT-OF-WAY
PROPOSED L.A. RIGHT-OF-WAY
CONSTRUCTION LIMITS
PROPOSED BRIDGES
PROPERTY LINE
ENVIRONMENTAL RESOURCES

100 50 0 100 200
Scale: 1" = 100'

DLZ

DLZ INDIANA, LLC

RECOMMENDED FOR APPROVAL _____ DESIGN ENGINEER _____ DATE

DESIGNED: RAC DRAWN: CJS
CHECKED: CMG CHECKED: CMG

INDIANA
DEPARTMENT OF TRANSPORTATION

SECTION 4 PLAN & PROFILE – LOW COST CRITERIA
SOUTH CONNECTOR ROAD – LINE 'C'

HORIZONTAL SCALE	ROAD FILE
1" = 100'	
VERTICAL SCALE	DESIGNATION
1" = 10'	
SURVEY BOOK	SHEETS
	36 of 66
CONTRACT	PROJECT

Date: Feb 22, 2011, 10:54am User ID: rcarrington
File: M:\PROJ\0461\1511\civil\dwg\P&P-062-LOW_COST\S-Lines\LC-RCp06118.dwg Model Tab: Plan Set

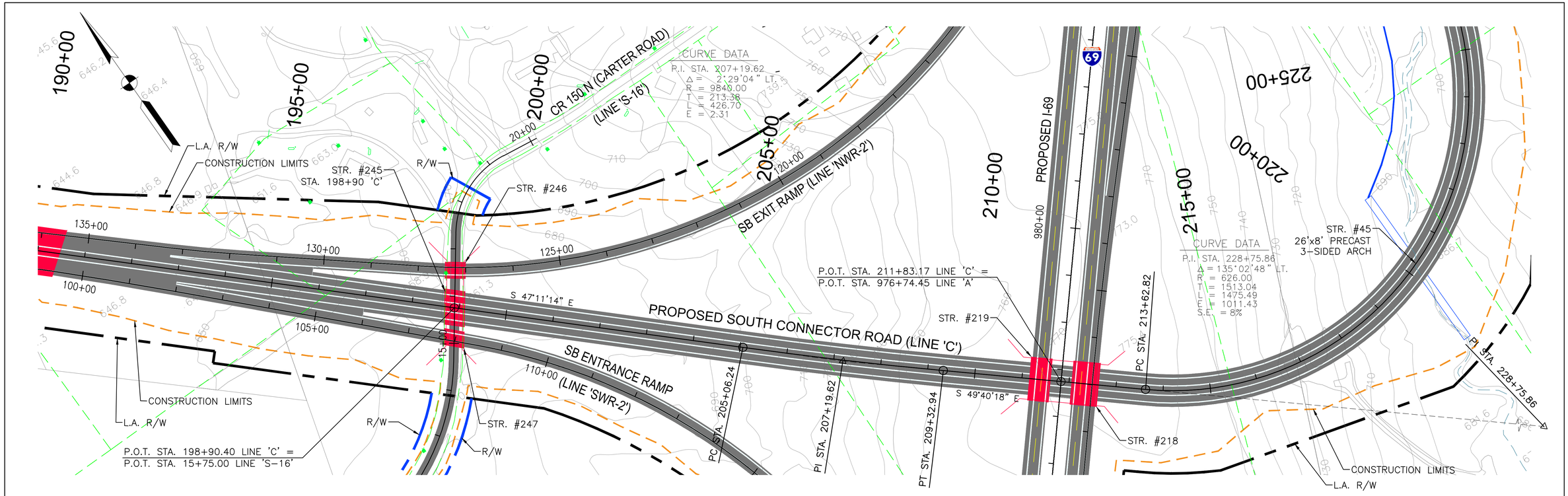

PROPOSED RIGHT-OF-WAY
PROPOSED L.A. RIGHT-OF-WAY
CONSTRUCTION LIMITS
PROPOSED BRIDGES
PROPERTY LINE
ENVIRONMENTAL RESOURCES

100 50 0 100 200
Scale: 1" = 100'

DLZ

DLZ INDIANA, LLC

RECOMMENDED FOR APPROVAL _____ DESIGN ENGINEER _____ DATE

DESIGNED: RAC | DRAWN: CJS
CHECKED: CMG | CHECKED: CMG

INDIANA
DEPARTMENT OF TRANSPORTATION

SECTION 4 PLAN & PROFILE – LOW COST CRITERIA
SOUTH CONNECTOR ROAD – LINE 'C'

HORIZONTAL SCALE	ROAD FILE
1" = 100'	
VERTICAL SCALE	DESIGNATION
1" = 10'	
SURVEY BOOK	SHEETS
	37 of 66
CONTRACT	PROJECT

Date: Feb 22, 2011, 10:55am User ID: rcarrington
File: M:\PROJ\0461\1511\civil\dwg\P&P-062-LOW_COST\S-Lines\LC-RCp07118.dwg Model Tab: Plan Set

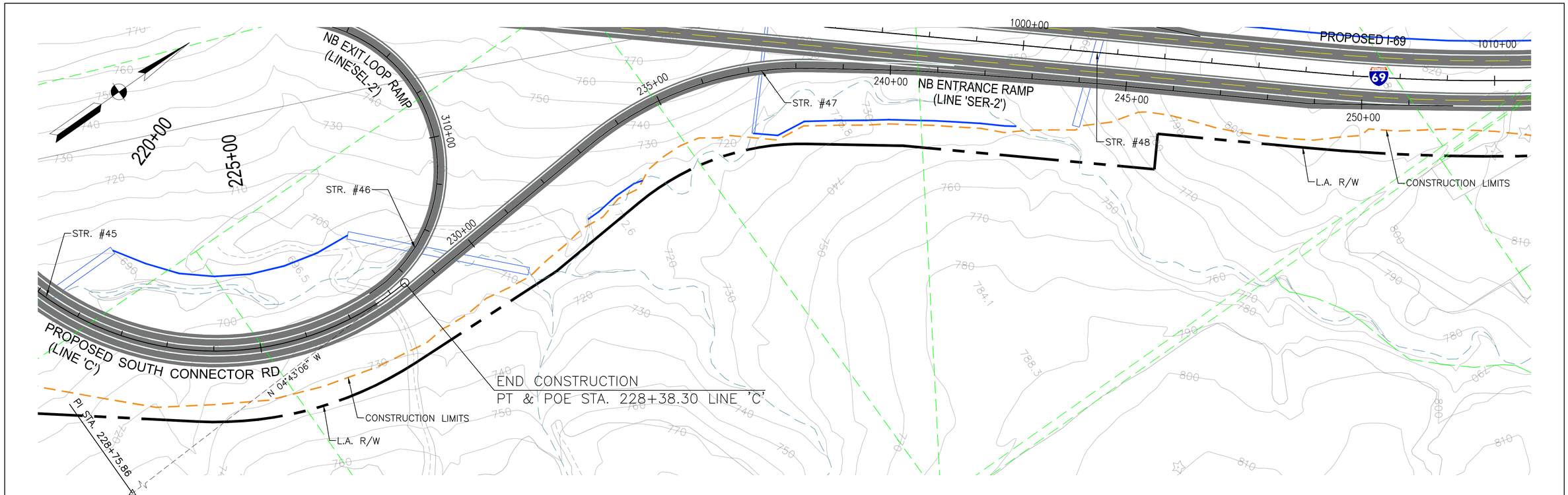

PROPOSED RIGHT-OF-WAY
PROPOSED L.A. RIGHT-OF-WAY
CONSTRUCTION LIMITS
PROPOSED BRIDGES
PROPERTY LINE
ENVIRONMENTAL RESOURCES

100 50 0 100 200
Scale: 1" = 100'

DLZ

DLZ INDIANA, LLC

RECOMMENDED FOR APPROVAL _____ DESIGN ENGINEER DATE

DESIGNED: RAC DRAWN: CJS
CHECKED: CMG CHECKED: CMG

INDIANA
DEPARTMENT OF TRANSPORTATION

SECTION 4 PLAN & PROFILE – LOW COST CRITERIA
SOUTH CONNECTOR ROAD – LINE 'C'

HORIZONTAL SCALE	ROAD FILE
1" = 100'	
VERTICAL SCALE	DESIGNATION
1" = 10'	
SURVEY BOOK	SHEETS
	38 of 66
CONTRACT	PROJECT

Date: Feb 22, 2011, 10:55am User ID: rcarrington
File: M:\PROJ\0461\1511\dwg\P&P-062-LOW_COST\S-Lines\LC-RCp08118.dwg Model Tab: Plan Set

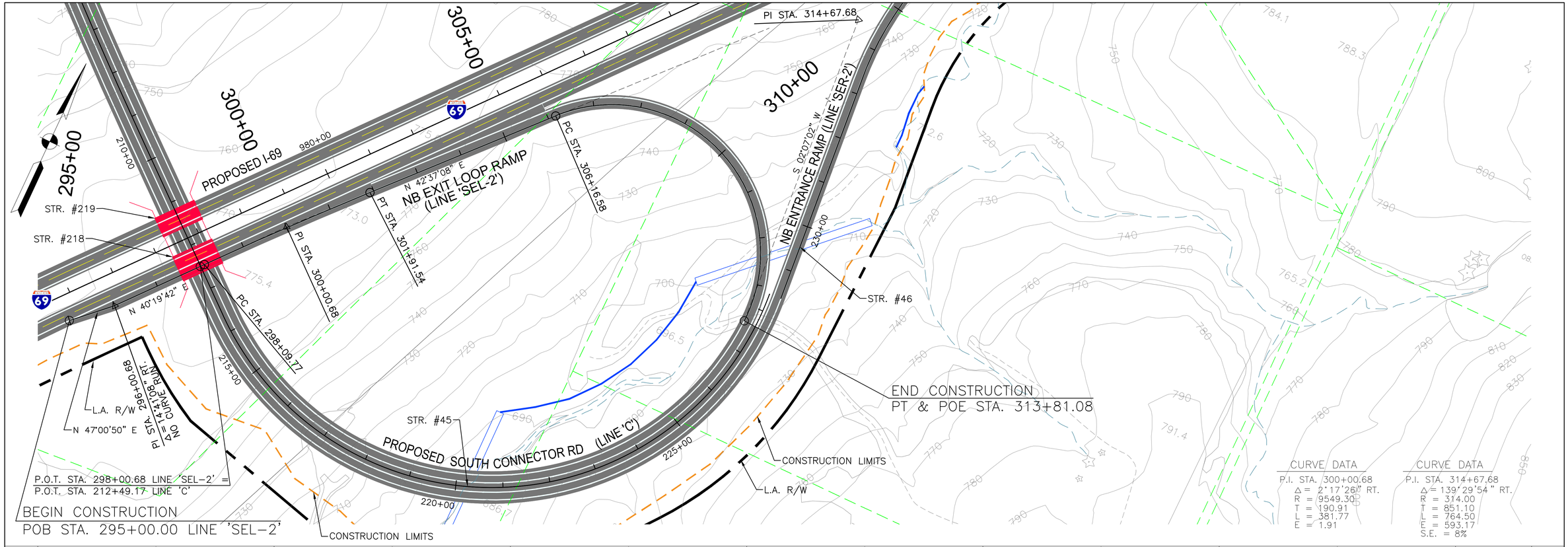

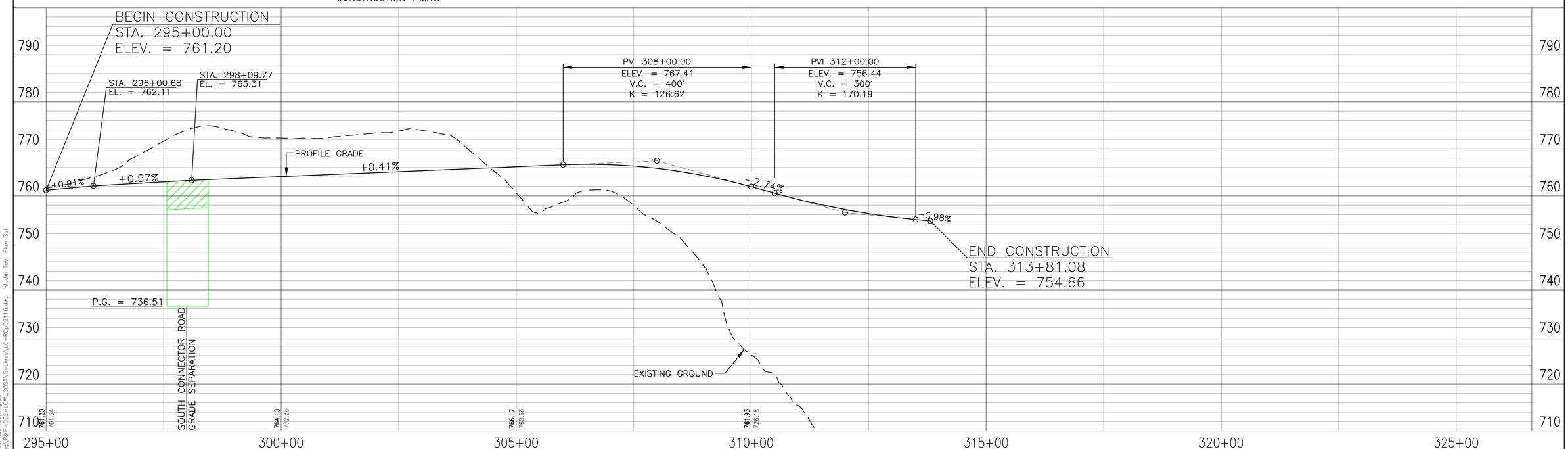

PROPOSED RIGHT-OF-WAY
PROPOSED L.A. RIGHT-OF-WAY
CONSTRUCTION LIMITS
PROPOSED BRIDGES
PROPERTY LINE
ENVIRONMENTAL RESOURCES

100 50 0 100 200
Scale: 1" = 100'

DLZ

DLZ INDIANA, LLC

RECOMMENDED FOR APPROVAL _____ DESIGN ENGINEER DATE

DESIGNED: RAC DRAWN: JNJ
CHECKED: CMG CHECKED: CMG

INDIANA
DEPARTMENT OF TRANSPORTATION

SECTION 4 PLAN & PROFILE – LOW COST CRITERIA
NB EXIT LOOP RAMP @ S. CONNECTOR RD. – LINE 'SEL-2'

HORIZONTAL SCALE	ROAD FILE
1" = 100'	
VERTICAL SCALE	DESIGNATION
1" = 10'	
SURVEY BOOK	SHEETS
	39 of 66
CONTRACT	PROJECT

Date: Feb 22, 2011, 10:56am User ID: rcarrington
File: M:\PROJ\0461\131\civil\dwg\PMP-062-LOW_COST\S-Lines\LC-RCp02116.dwg Model Tab: Plan Set

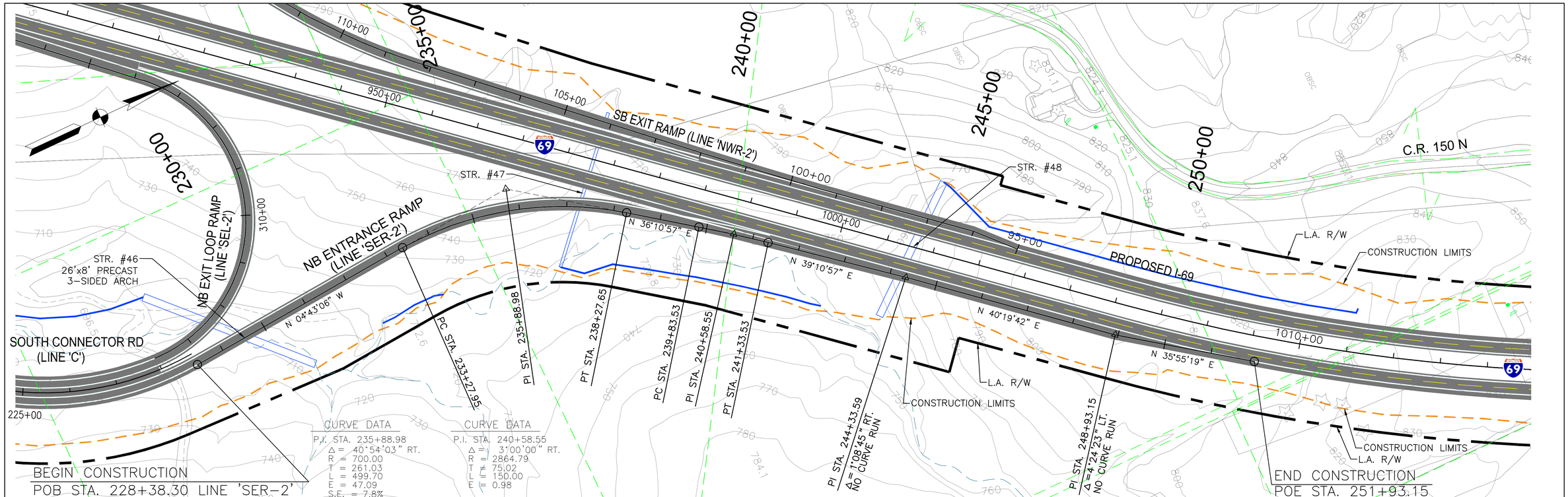

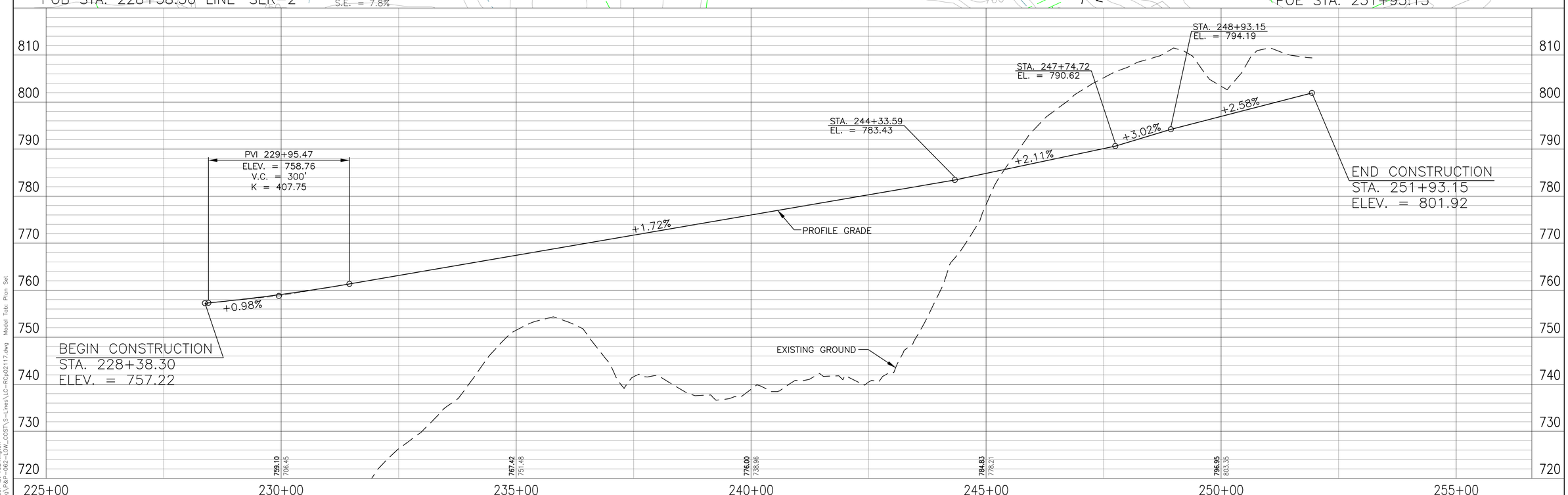

PROPOSED RIGHT-OF-WAY
PROPOSED L.A. RIGHT-OF-WAY
CONSTRUCTION LIMITS
PROPOSED BRIDGES
PROPERTY LINE
ENVIRONMENTAL RESOURCES

100 50 0 100 200
Scale: 1" = 100'

DLZ

DLZ INDIANA, LLC

RECOMMENDED FOR APPROVAL _____ DESIGN ENGINEER DATE

DESIGNED: RAC DRAWN: JNJ
CHECKED: CMG CHECKED: CMG

INDIANA DEPARTMENT OF TRANSPORTATION

SECTION 4 PLAN & PROFILE – LOW COST CRITERIA
NB ENTRANCE RAMP @ S. CONNECTOR RD. – LINE 'SER-2'

HORIZONTAL SCALE	ROAD FILE
1" = 100'	
VERTICAL SCALE	DESIGNATION
1" = 10'	
SURVEY BOOK	SHEETS
	40 of 66
CONTRACT	PROJECT

Date: Feb 22, 2011, 10:56am User ID: rcarrington
File: M:\PROJ\0461\131\civil\dwg\PMP-062-LOW_COST\S-Lines\LC-RCp02117.dwg Model Tab: Plan Set

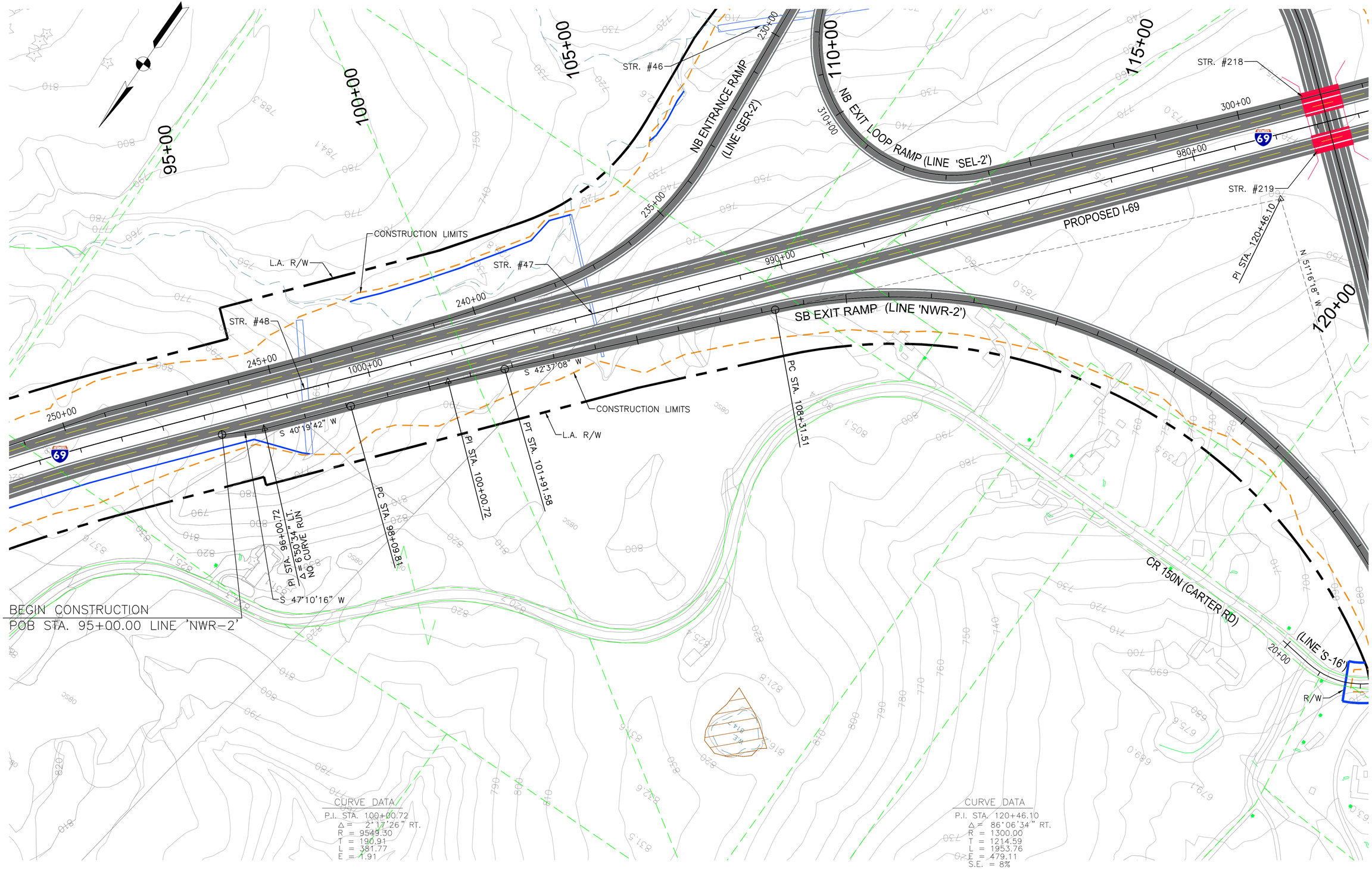

PROPOSED RIGHT-OF-WAY
PROPOSED L.A. RIGHT-OF-WAY
CONSTRUCTION LIMITS
PROPOSED BRIDGES
PROPERTY LINE
ENVIRONMENTAL RESOURCES

100 50 0 100 200
Scale: 1" = 100'

DLZ

DLZ INDIANA, LLC

RECOMMENDED FOR APPROVAL _____ DESIGN ENGINEER DATE

DESIGNED: RAC DRAWN: JNJ
CHECKED: CMG CHECKED: CMG

INDIANA
DEPARTMENT OF TRANSPORTATION

SECTION 4 PLAN & PROFILE – LOW COST CRITERIA
SB EXIT RAMP @ S. CONNECTOR RD. – LINE 'NWR-2'

HORIZONTAL SCALE	ROAD FILE
1" = 100'	
VERTICAL SCALE	DESIGNATION
1" = 10'	
SURVEY BOOK	SHEETS
	41 of 66
CONTRACT	PROJECT

Date: Feb 23, 2011, 5:11pm User ID: rcarrington
File: M:\PROJ\0461\1511\civil\dwg\P&P-062-LOW_COST\S-Lines\LC-RCp03114.dwg Model Tab: Plan Set

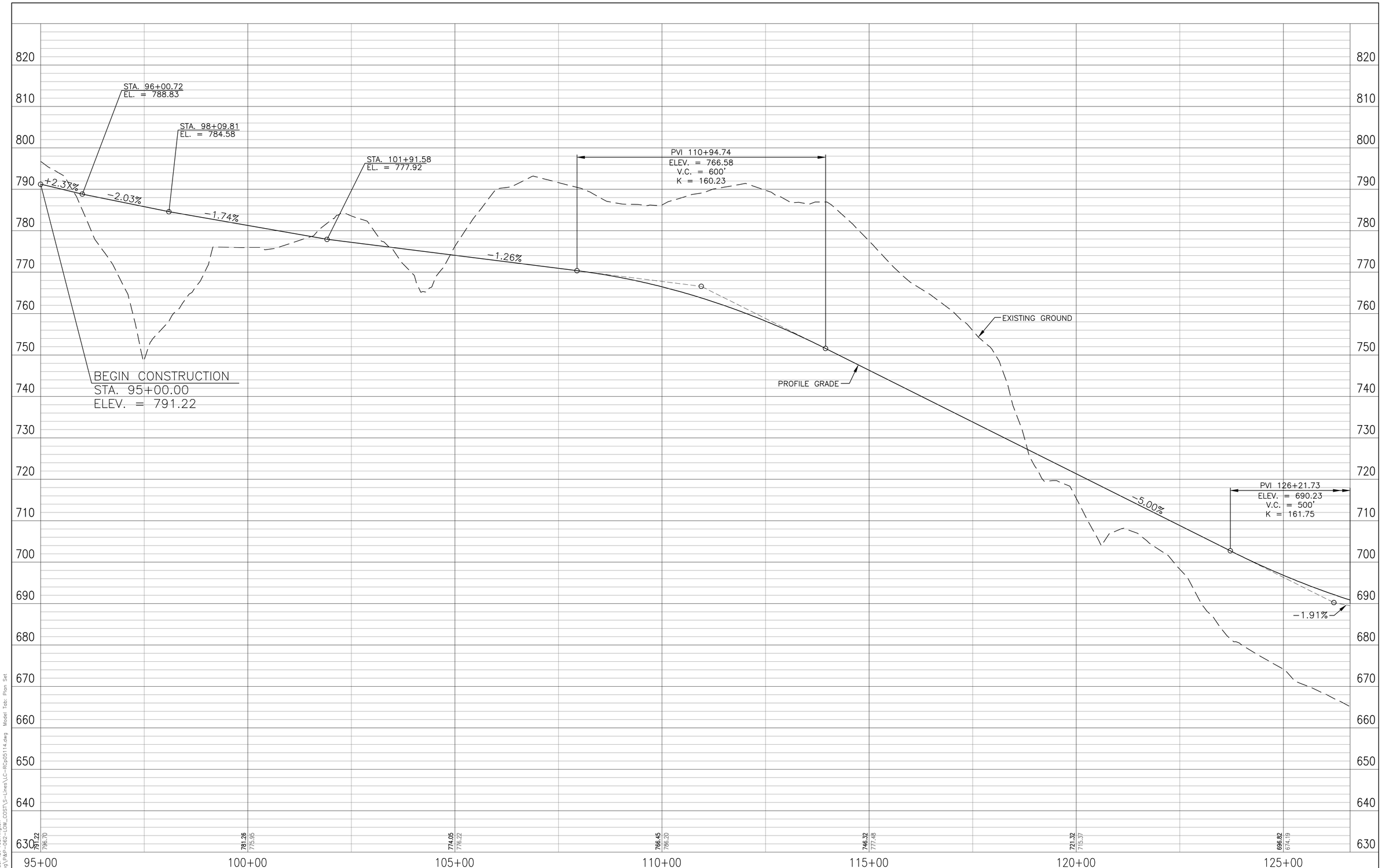

PROPOSED RIGHT-OF-WAY
PROPOSED L.A. RIGHT-OF-WAY
CONSTRUCTION LIMITS
PROPOSED BRIDGES
PROPERTY LINE
ENVIRONMENTAL RESOURCES

100 50 0 100 200
Scale: 1" = 100'

DLZ

DLZ INDIANA, LLC

RECOMMENDED FOR APPROVAL _____ DESIGN ENGINEER _____ DATE

DESIGNED: RAC DRAWN: JNJ
CHECKED: CMG CHECKED: CMG

INDIANA
DEPARTMENT OF TRANSPORTATION

SECTION 4 PLAN & PROFILE – LOW COST CRITERIA
SB EXIT RAMP @ S. CONNECTOR RD. – LINE 'NWR-2'

HORIZONTAL SCALE	ROAD FILE
1" = 100'	
VERTICAL SCALE	DESIGNATION
1" = 10'	
SURVEY BOOK	SHEETS
	42 of 66
CONTRACT	PROJECT

Date: Feb 22, 2011, 10:57am User ID: rcarrington
File: M:\PROJ\0461\1511\civil\dwg\P&P-062-LOW_COST\S-Lines\LC-RCp05114.dwg Model Tab: Plan Set

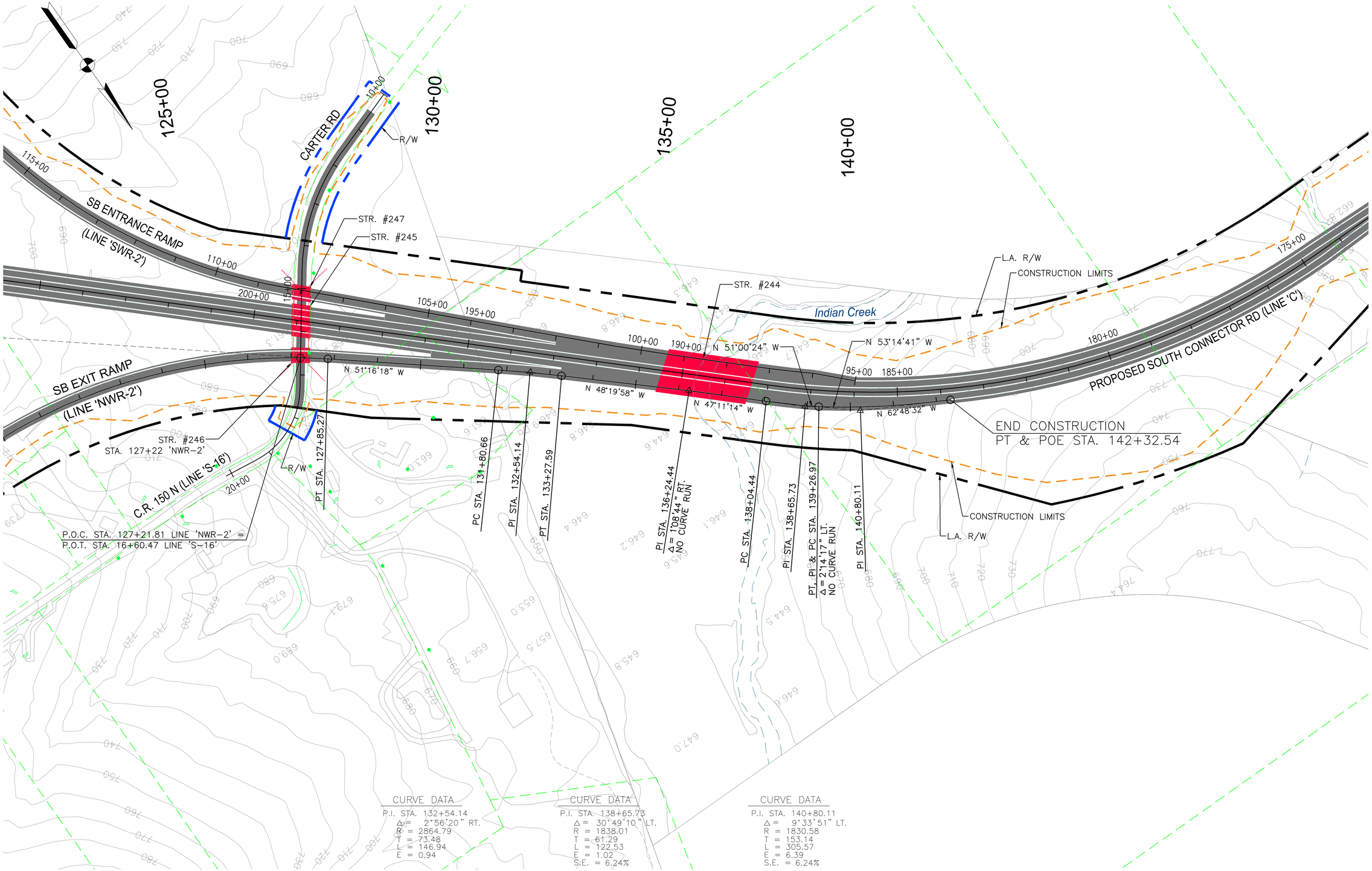

PROPOSED RIGHT-OF-WAY
PROPOSED L.A. RIGHT-OF-WAY
CONSTRUCTION LIMITS
PROPOSED BRIDGES
PROPERTY LINE
ENVIRONMENTAL RESOURCES

100 50 0 100 200
Scale: 1" = 100'

DLZ

DLZ INDIANA, LLC

RECOMMENDED FOR APPROVAL _____
DESIGN ENGINEER DATE

DESIGNED: RAC DRAWN: JNJ
CHECKED: CMG CHECKED: CMG

INDIANA
DEPARTMENT OF TRANSPORTATION

SECTION 4 PLAN & PROFILE - LOW COST CRITERIA
SB EXIT RAMP @ S. CONNECTOR RD. - LINE 'NWR-2'

HORIZONTAL SCALE	ROAD FILE
1" = 100'	
VERTICAL SCALE	DESIGNATION
1" = 10'	
SURVEY BOOK	SHEETS
	43 of 66
CONTRACT	PROJECT

Date: Feb 23, 2011, 5:14pm User ID: rcarrington
File: M:\PROJ\046115111\Civil\Dwg\V8R-082-10W_COST\S-Lines\LC-RCpd4114.dwg Model Tab: Plan Set

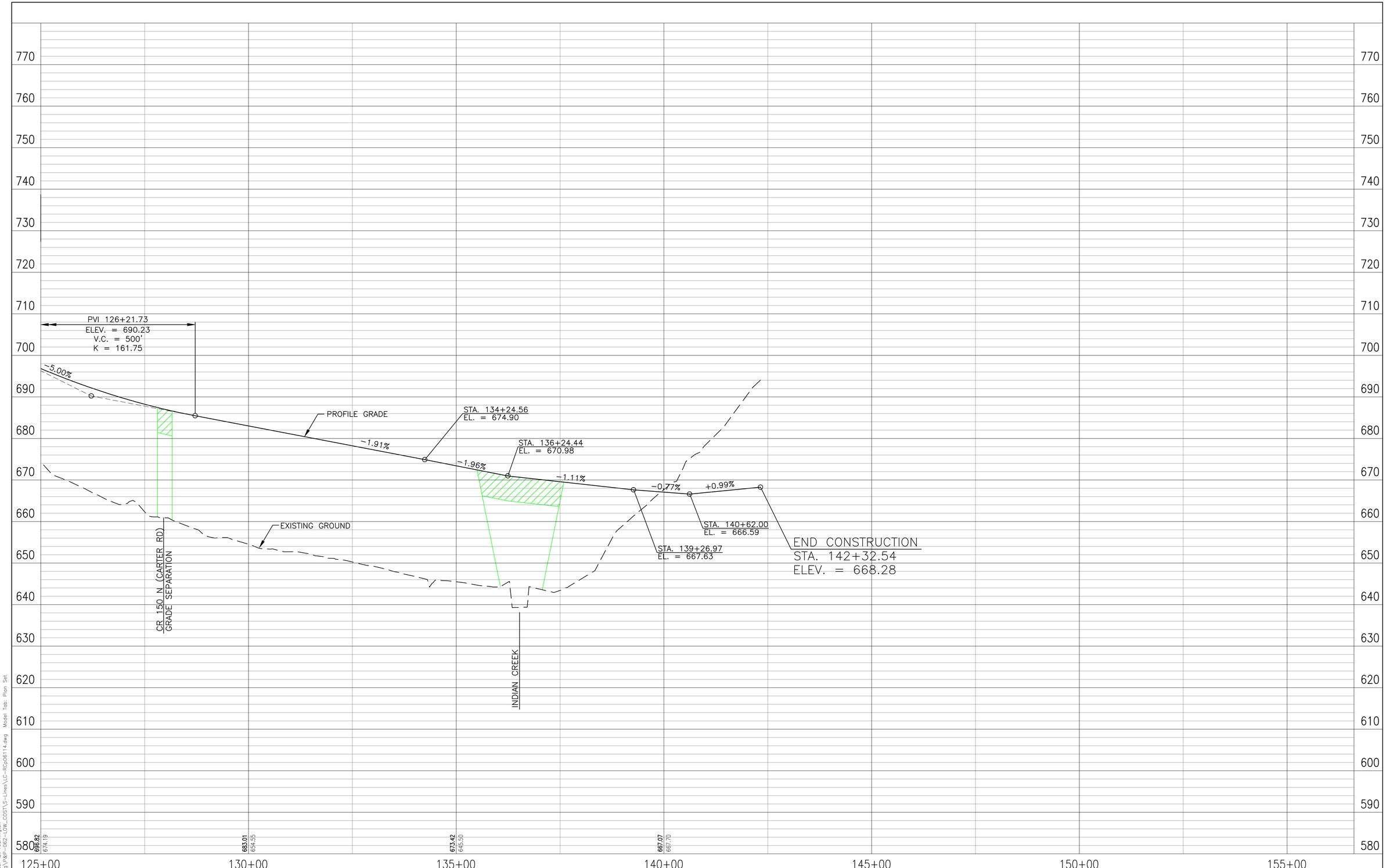

PROPOSED RIGHT-OF-WAY
PROPOSED L.A. RIGHT-OF-WAY
CONSTRUCTION LIMITS
PROPOSED BRIDGES
PROPERTY LINE
ENVIRONMENTAL RESOURCES

100 50 0 100 200
Scale: 1" = 100'

DLZ

DLZ INDIANA, LLC

RECOMMENDED FOR APPROVAL _____ DESIGN ENGINEER _____ DATE

DESIGNED: RAC DRAWN: CJS
CHECKED: CMG CHECKED: CMG

INDIANA
DEPARTMENT OF TRANSPORTATION

SECTION 4 PLAN & PROFILE – LOW COST CRITERIA
SB EXIT RAMP @ S. CONNECTOR RD. – LINE 'NWR-2'

HORIZONTAL SCALE	ROAD FILE
1" = 100'	
VERTICAL SCALE	DESIGNATION
1" = 10'	
SURVEY BOOK	SHEETS
	44 of 66
CONTRACT	PROJECT

Date: Feb 22, 2011, 10:57am User ID: rcarrington
File: M:\PROJ\0461\1511\civil\dwg\P&P-062-LOW_COST\S-Lines\LC-RCp06114.dwg Model Tab: Plan Set

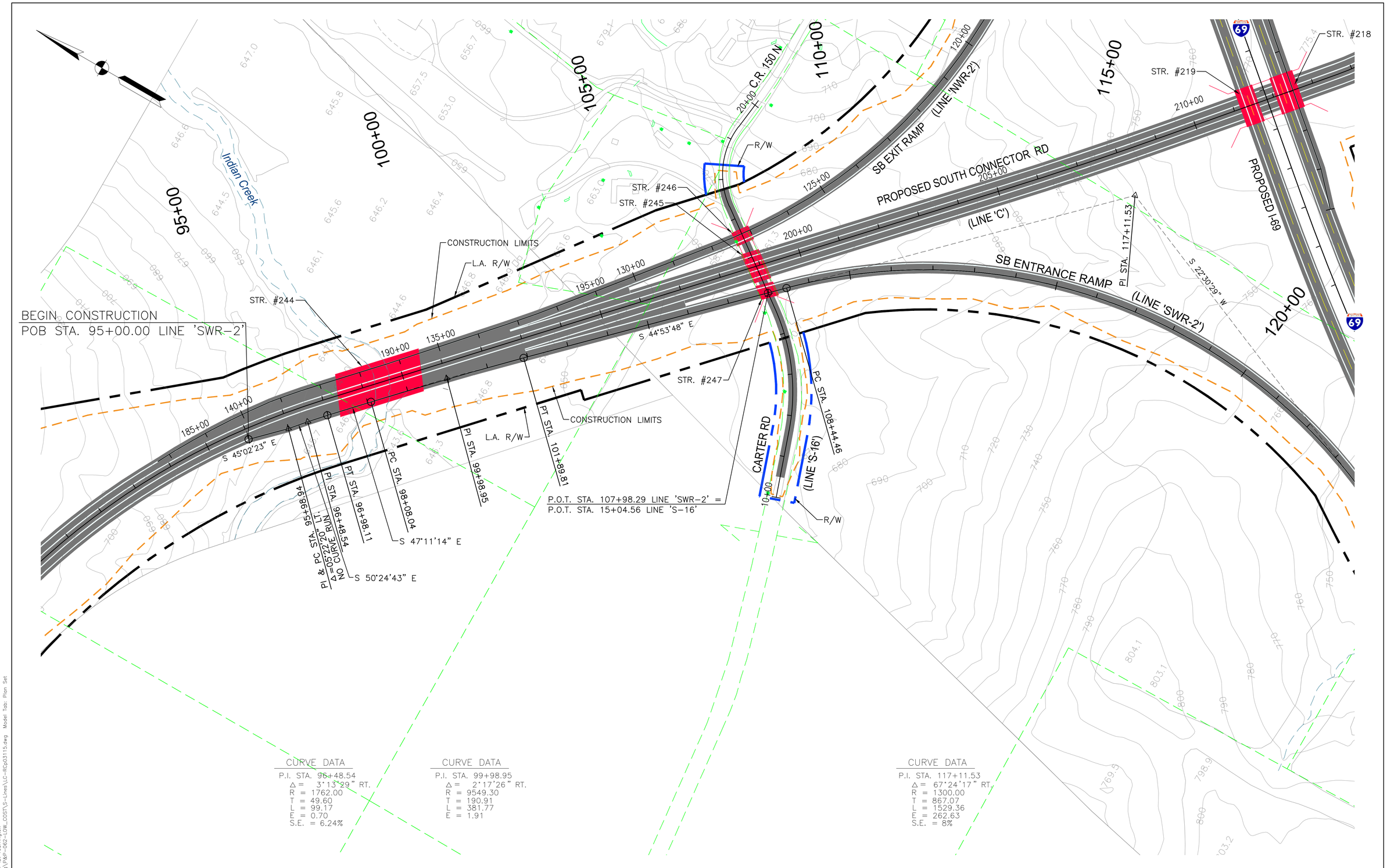

PROPOSED RIGHT-OF-WAY
PROPOSED L.A. RIGHT-OF-WAY
CONSTRUCTION LIMITS
PROPOSED BRIDGES
PROPERTY LINE
ENVIRONMENTAL RESOURCES

100 50 0 100 200
Scale: 1" = 100'

DLZ

DLZ INDIANA, LLC

RECOMMENDED FOR APPROVAL _____ DESIGN ENGINEER DATE

DESIGNED: RAC DRAWN: JNJ
CHECKED: CMG CHECKED: CMG

INDIANA DEPARTMENT OF TRANSPORTATION

SECTION 4 PLAN & PROFILE – LOW COST CRITERIA
SB ENTRANCE RAMP @ S. CONNECTOR RD. – LINE 'SWR-2'

HORIZONTAL SCALE	ROAD FILE
1" = 100'	
VERTICAL SCALE	DESIGNATION
1" = 10'	
SURVEY BOOK	SHEETS
	45 of 66
CONTRACT	PROJECT

Date: Feb 23, 2011, 5:17am User ID: rcarrington
File: M:\PROJ\0461\151\cwh\dwg\Ø8-062-LOW_COST\S-Lines\LC-RCp03115.dwg Model Tab: Plan Set

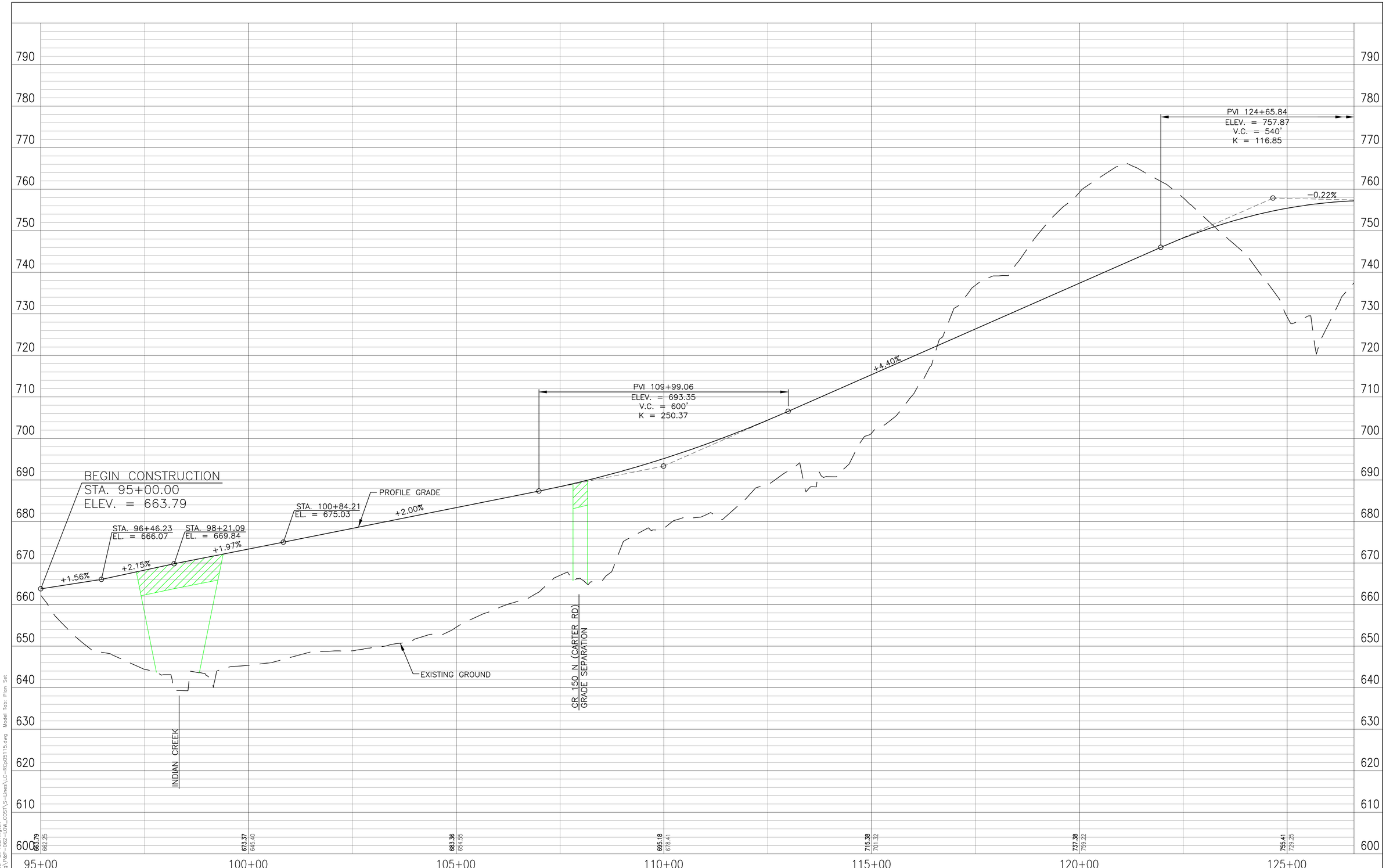

PROPOSED RIGHT-OF-WAY
PROPOSED L.A. RIGHT-OF-WAY
CONSTRUCTION LIMITS
PROPOSED BRIDGES
PROPERTY LINE
ENVIRONMENTAL RESOURCES

100 50 0 100 200
Scale: 1" = 100'

DLZ

DLZ INDIANA, LLC

RECOMMENDED FOR APPROVAL _____ DESIGN ENGINEER _____ DATE

DESIGNED: RAC DRAWN: JNJ
CHECKED: CMG CHECKED: CMG

INDIANA
DEPARTMENT OF TRANSPORTATION

SECTION 4 PLAN & PROFILE – LOW COST CRITERIA
SB ENTRANCE RAMP @ S. CONNECTOR RD. – LINE 'SWR-2'

HORIZONTAL SCALE	ROAD FILE
1" = 100'	
VERTICAL SCALE	DESIGNATION
1" = 10'	
SURVEY BOOK	SHEETS
	46 of 66
CONTRACT	PROJECT

Date: Feb 22, 2011, 10:58am User ID: rcarrington
File: M:\PROJ\0461\1511\civil\dwg\P&P-062-LOW_COST\S-Lines\LC-RCp05115.dwg Model Tab: Plan Set

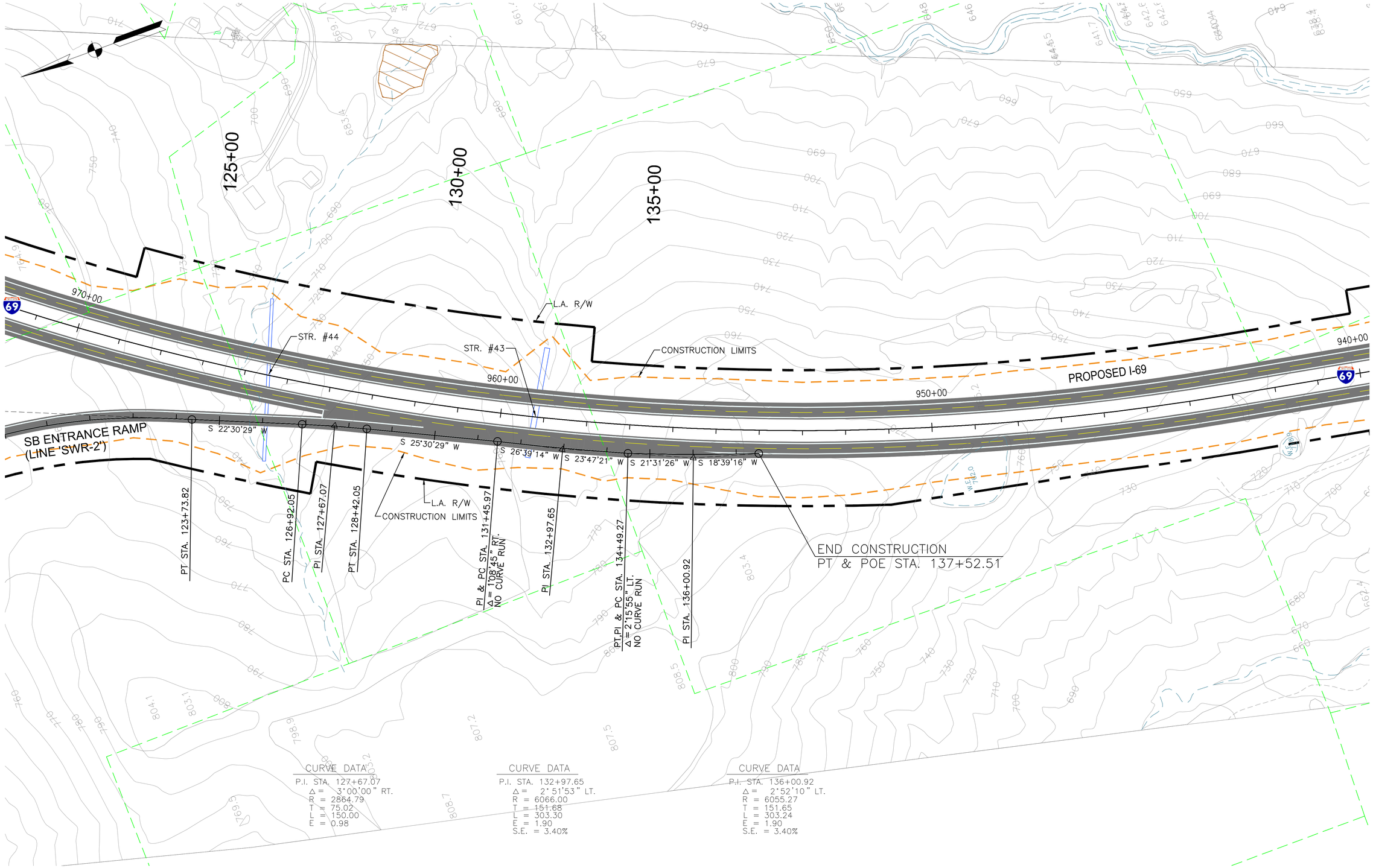

CURVE DATA
P.I. STA. 127+67.07
Δ = 3°00'00" RT.
R = 2864.79
T = 75.02
L = 150.00
E = 0.98

CURVE DATA
P.I. STA. 132+97.65
Δ = 2°51'53" LT.
R = 6066.00
T = 151.68
L = 303.30
E = 1.90
S.E. = 3.40%

CURVE DATA
P.I. STA. 136+00.92
Δ = 2°52'10" LT.
R = 6055.27
T = 151.65
L = 303.24
E = 1.90
S.E. = 3.40%

PROPOSED RIGHT-OF-WAY
PROPOSED L.A. RIGHT-OF-WAY
CONSTRUCTION LIMITS
PROPOSED BRIDGES
PROPERTY LINE
ENVIRONMENTAL RESOURCES

100 50 0 100 200
Scale: 1" = 100'

DLZ

DLZ INDIANA, LLC

RECOMMENDED FOR APPROVAL _____ DESIGN ENGINEER _____ DATE

DESIGNED: RAC DRAWN: JNJ
CHECKED: CMG CHECKED: CMG

INDIANA
DEPARTMENT OF TRANSPORTATION

SECTION 4 PLAN & PROFILE – LOW COST CRITERIA
SB ENTRANCE RAMP @ S. CONNECTOR RD. – LINE 'SWR-2'

HORIZONTAL SCALE	ROAD FILE
1" = 100'	
VERTICAL SCALE	DESIGNATION
1" = 10'	
SURVEY BOOK	SHEETS
	47 of 66
CONTRACT	PROJECT

Date: Feb 23, 2011, 5:25pm User ID: rcarrington
File: M:\PROJ\0461\1511\civil\dwg\P&P-062-LOW_COST\S-Lines\LC-RCp04115.dwg Model Tab: Plan Set

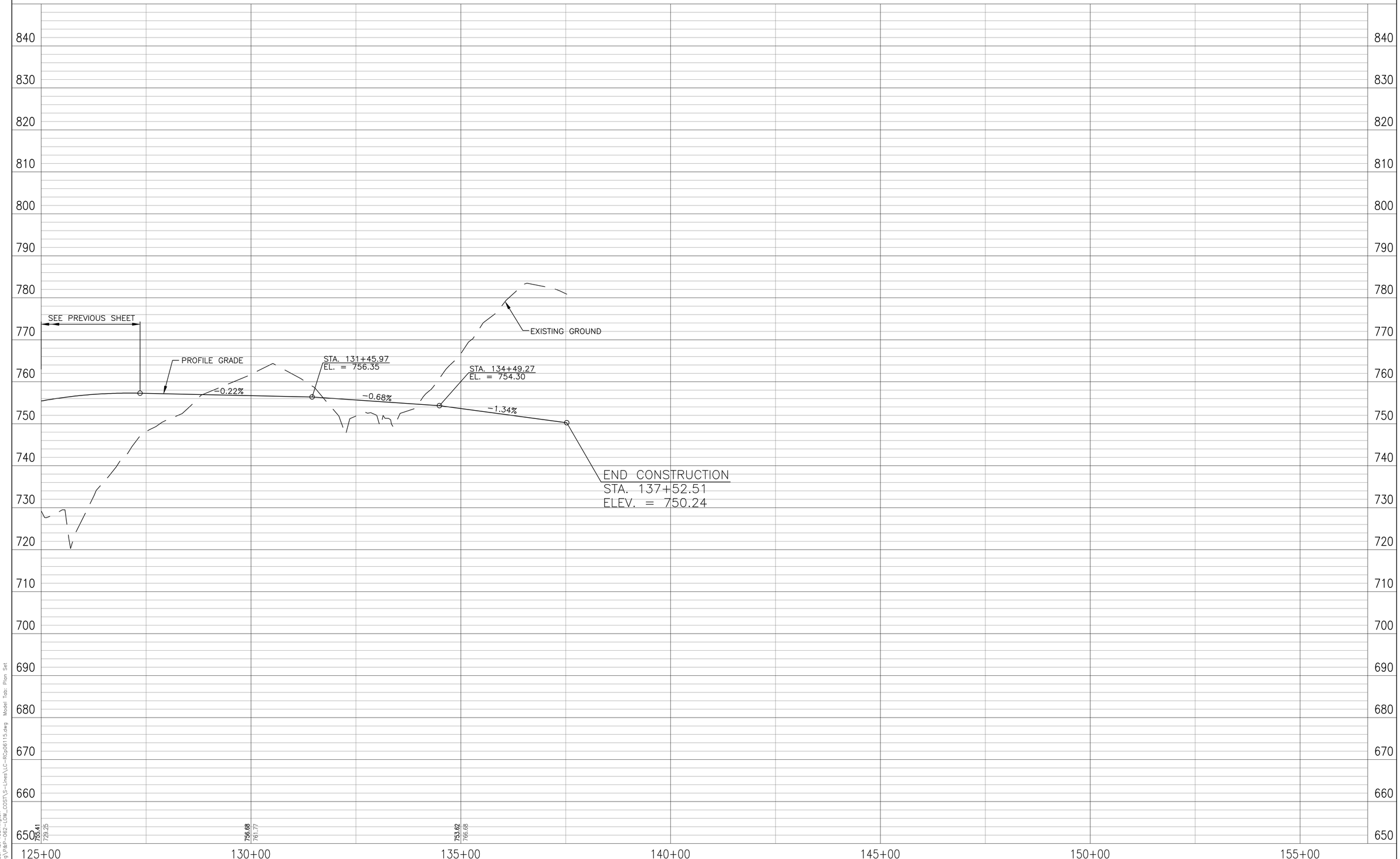

PROPOSED RIGHT-OF-WAY
PROPOSED L.A. RIGHT-OF-WAY
CONSTRUCTION LIMITS
PROPOSED BRIDGES
PROPERTY LINE
ENVIRONMENTAL RESOURCES

100 50 0 100 200
Scale: 1" = 100'

DLZ

DLZ INDIANA, LLC

RECOMMENDED FOR APPROVAL _____ DESIGN ENGINEER _____ DATE

DESIGNED: RAC DRAWN: JNJ
CHECKED: CMG CHECKED: CMG

INDIANA
DEPARTMENT OF TRANSPORTATION

SECTION 4 PLAN & PROFILE – LOW COST CRITERIA
SB ENTRANCE RAMP @ S. CONNECTOR RD. – LINE 'SWR-2'

HORIZONTAL SCALE	ROAD FILE
1" = 100'	
VERTICAL SCALE	DESIGNATION
1" = 10'	
SURVEY BOOK	SHEETS
	48 of 66
CONTRACT	PROJECT

Date: Feb 22, 2011, 10:58am User ID: rcarrington
File: M:\PROJ\0461\1511\civil\dwg\P&P-062-LOW_COST\S-Lines\LC-RCp06115.dwg Model Tab: Plan Set

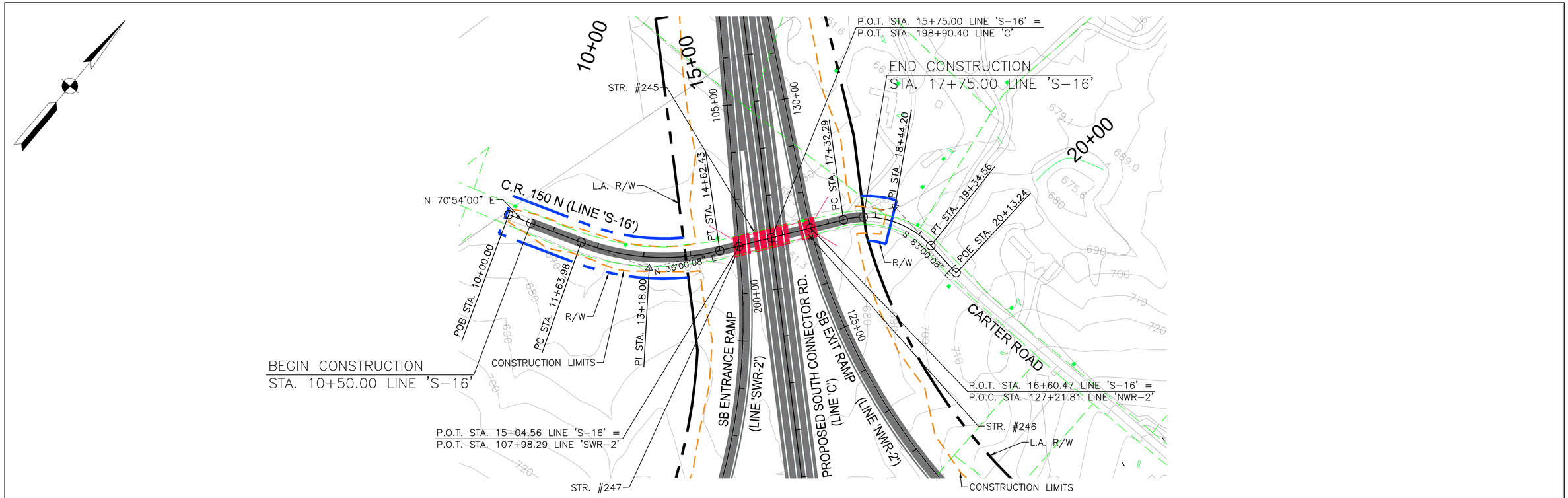

PROPOSED RIGHT-OF-WAY
PROPOSED L.A. RIGHT-OF-WAY
CONSTRUCTION LIMITS
PROPOSED BRIDGES
PROPERTY LINE
ENVIRONMENTAL RESOURCES

100 50 0 100 200
Scale: 1" = 100'

DLZ

DLZ INDIANA, LLC

RECOMMENDED FOR APPROVAL _____ DESIGN ENGINEER _____ DATE

DESIGNED: RAC DRAWN: JNJ
CHECKED: CMG CHECKED: CMG

INDIANA
DEPARTMENT OF TRANSPORTATION

SECTION 4 PLAN & PROFILE
LOW COST CRITERIA – CR 150N (CARTER ROAD)

HORIZONTAL SCALE	ROAD FILE
1" = 100'	
VERTICAL SCALE	DESIGNATION
1" = 10'	
SURVEY BOOK	SHEETS
	49 of 66
CONTRACT	PROJECT

Date: Feb 22, 2011, 10:59am User ID: rcarrington
File: M:\PROJ\0461\1511\civil\dwg\P&P-062-LOW_COST\S-Lines\LC-RCp02215.dwg Model Tab: Plan Set

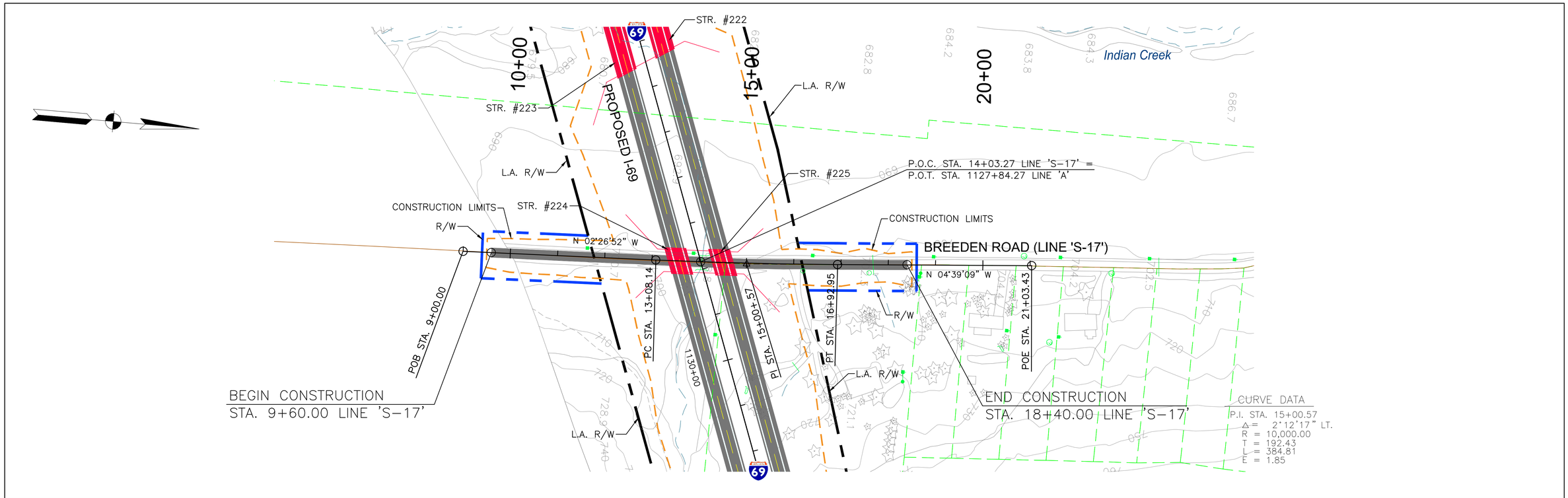

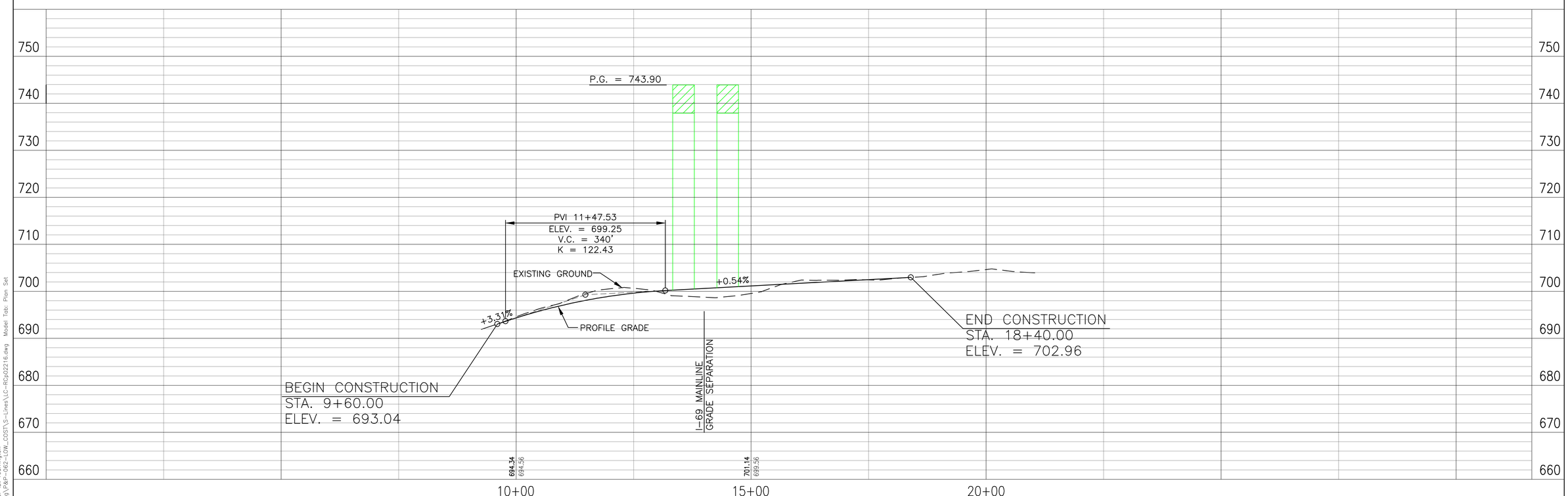

PROPOSED RIGHT-OF-WAY
PROPOSED L.A. RIGHT-OF-WAY
CONSTRUCTION LIMITS
PROPOSED BRIDGES
PROPERTY LINE
ENVIRONMENTAL RESOURCES

100 50 0 100 200
Scale: 1" = 100'

DLZ

DLZ INDIANA, LLC

RECOMMENDED FOR APPROVAL _____ DESIGN ENGINEER _____ DATE

DESIGNED: RAC DRAWN: JNJ
CHECKED: CMG CHECKED: CMG

INDIANA
DEPARTMENT OF TRANSPORTATION

SECTION 4 PLAN & PROFILE
LOW COST CRITERIA – BREEDEN ROAD

HORIZONTAL SCALE	ROAD FILE
1" = 100'	
VERTICAL SCALE	DESIGNATION
1" = 10'	
SURVEY BOOK	SHEETS
	50 of 66
CONTRACT	PROJECT

Date: Feb 23, 2011, 6:21pm User ID: rcarrington
File: M:\PROJ\0461\1511\dwg\P&P-062-LOW_COST\S-Lines\LC-RCp02216.dwg Model Tab: Plan Set

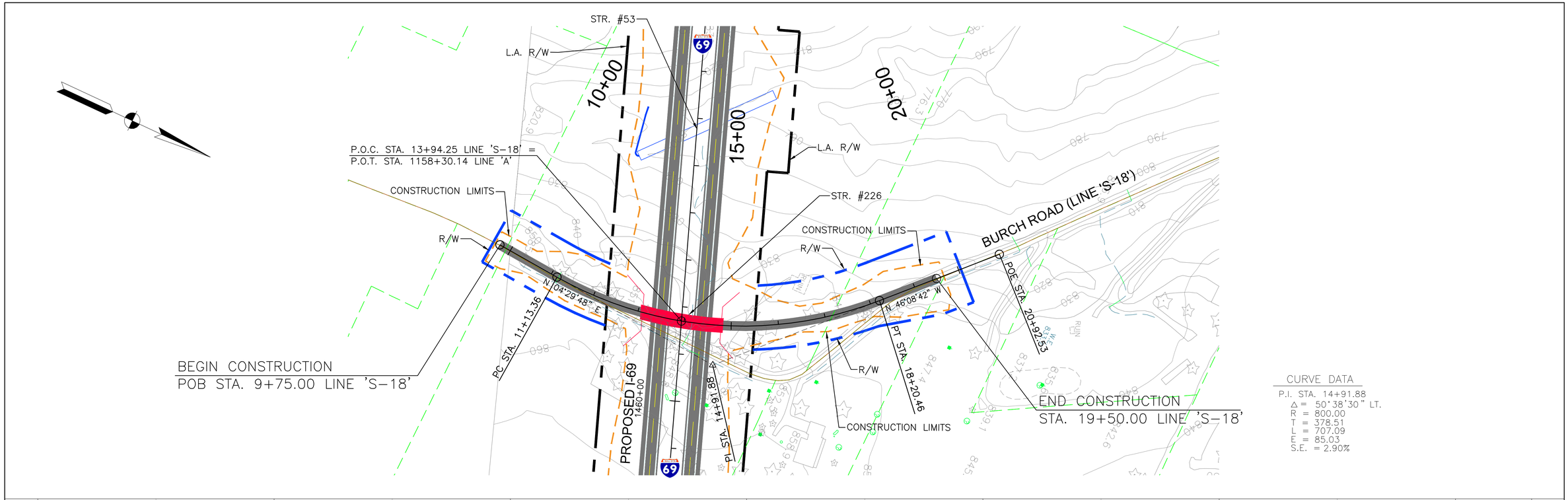

PROPOSED RIGHT-OF-WAY
PROPOSED L.A. RIGHT-OF-WAY
CONSTRUCTION LIMITS
PROPOSED BRIDGES
PROPERTY LINE
ENVIRONMENTAL RESOURCES

100 50 0 100 200
Scale: 1" = 100'

DLZ

DLZ INDIANA, LLC

RECOMMENDED FOR APPROVAL _____ DESIGN ENGINEER _____ DATE

DESIGNED: RAC DRAWN: JNJ
CHECKED: CMG CHECKED: CMG

INDIANA
DEPARTMENT OF TRANSPORTATION

SECTION 4 PLAN & PROFILE
LOW COST CRITERIA – BURCH ROAD

HORIZONTAL SCALE	ROAD FILE
1" = 100'	
VERTICAL SCALE	DESIGNATION
1" = 10'	
SURVEY BOOK	SHEETS
	51 of 66
CONTRACT	PROJECT

Date: Feb 22, 2011, 11:00am User ID: rcarrington
File: M:\PROJ\0461\1511\civil\dwg\P&P-062-LOW_COST\S-Lines\LC-RCp02217.dwg Model Tab: Plan Set

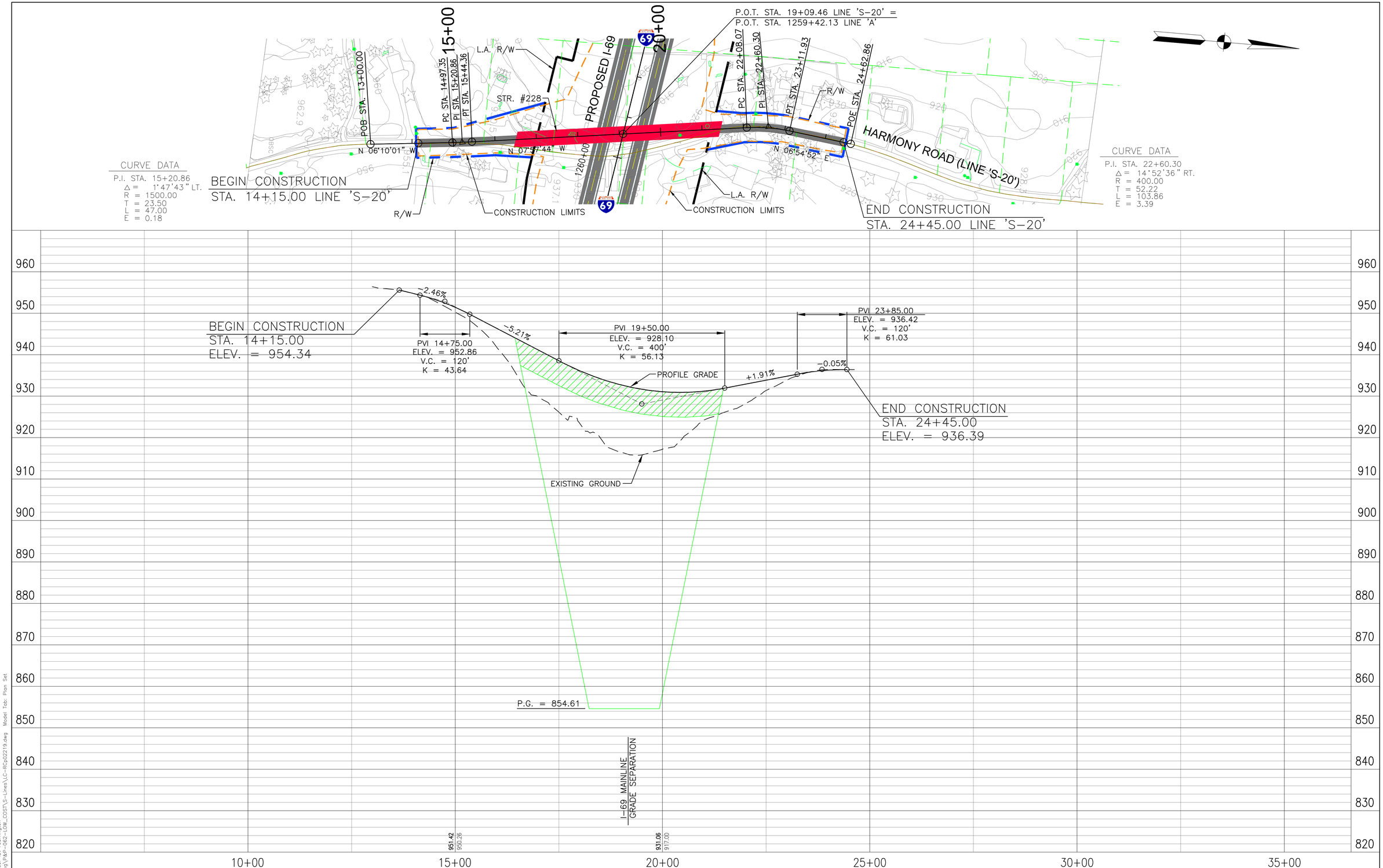

PROPOSED RIGHT-OF-WAY
PROPOSED L.A. RIGHT-OF-WAY
CONSTRUCTION LIMITS
PROPOSED BRIDGES
PROPERTY LINE
ENVIRONMENTAL RESOURCES

100 50 0 100 200
Scale: 1" = 100'

DLZ

DLZ INDIANA, LLC

RECOMMENDED FOR APPROVAL _____ DESIGN ENGINEER _____ DATE

DESIGNED: RAC DRAWN: JNJ
CHECKED: CMG CHECKED: CMG

INDIANA
DEPARTMENT OF TRANSPORTATION

SECTION 4 PLAN & PROFILE
LOW COST CRITERIA – HARMONY ROAD

HORIZONTAL SCALE	ROAD FILE
1" = 100'	
VERTICAL SCALE	DESIGNATION
1" = 10'	
SURVEY BOOK	SHEETS
	52 of 66
CONTRACT	PROJECT

Date: Feb 22, 2011, 11:00am User ID: rcarrington
File: M:\PROJ\0461\1511\civil\dwg\P&P-062-LOW_COST\S-Lines\LC-RCp02219.dwg Model Tab: Plan Set

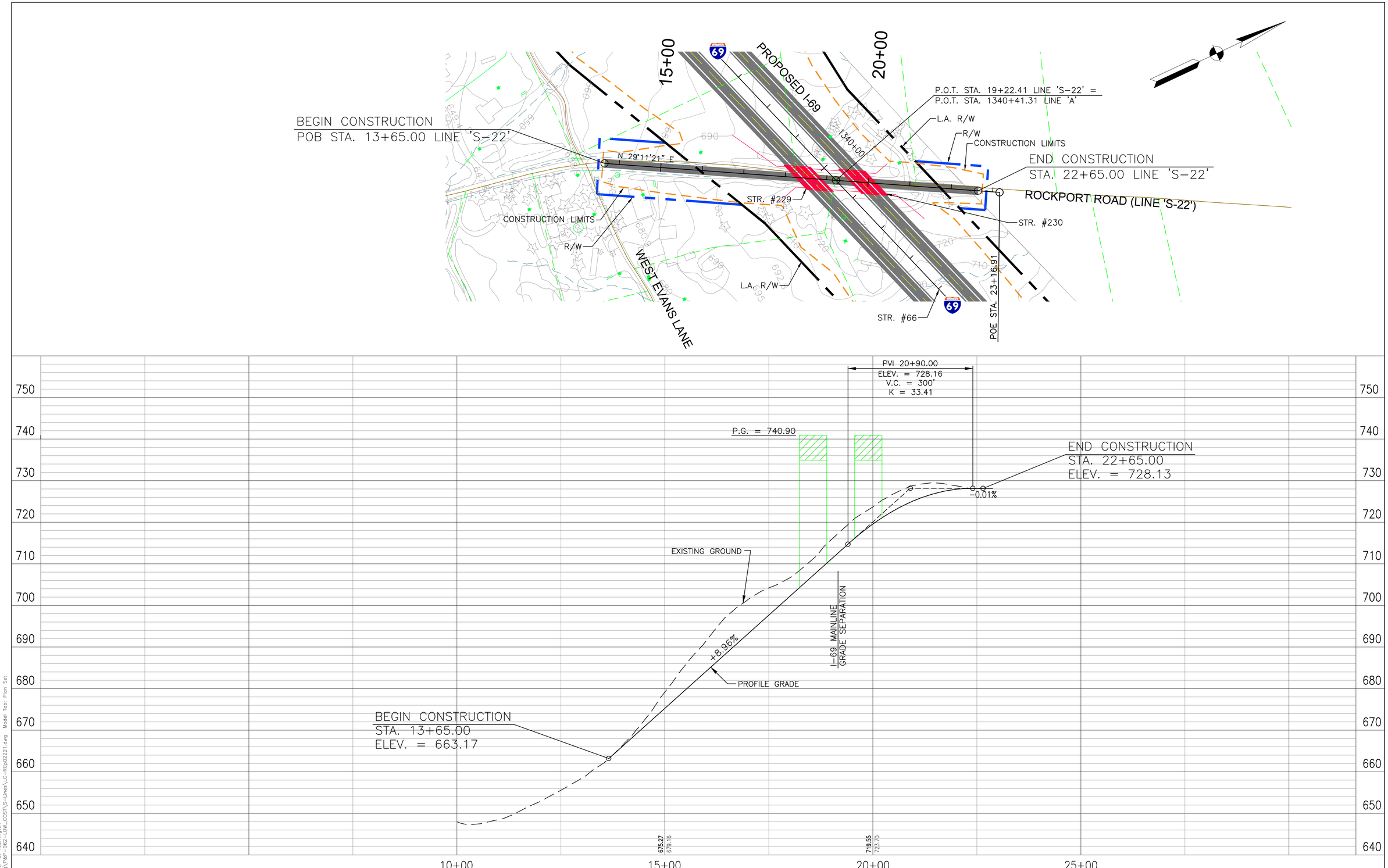

PROPOSED RIGHT-OF-WAY
PROPOSED L.A. RIGHT-OF-WAY
CONSTRUCTION LIMITS
PROPOSED BRIDGES
PROPERTY LINE
ENVIRONMENTAL RESOURCES

100 50 0 100 200
Scale: 1" = 100'

DLZ

DLZ INDIANA, LLC

RECOMMENDED FOR APPROVAL _____ DESIGN ENGINEER _____ DATE

DESIGNED: RAC DRAWN: CJS
CHECKED: CMG CHECKED: CMG

INDIANA
DEPARTMENT OF TRANSPORTATION

SECTION 4 PLAN & PROFILE
LOW COST CRITERIA – ROCKPORT ROAD

HORIZONTAL SCALE	ROAD FILE
1" = 100'	
VERTICAL SCALE	DESIGNATION
1" = 10'	
SURVEY BOOK	SHEETS
	53 of 66
CONTRACT	PROJECT

Date: Feb 22, 2011, 11:01am User ID: rcarrington
File: M:\PROJ\0461\1511\civil\dwg\P&P-062-LOW_COST\S-Lines\LC-RCp02221.dwg Model Tab: Plan Set

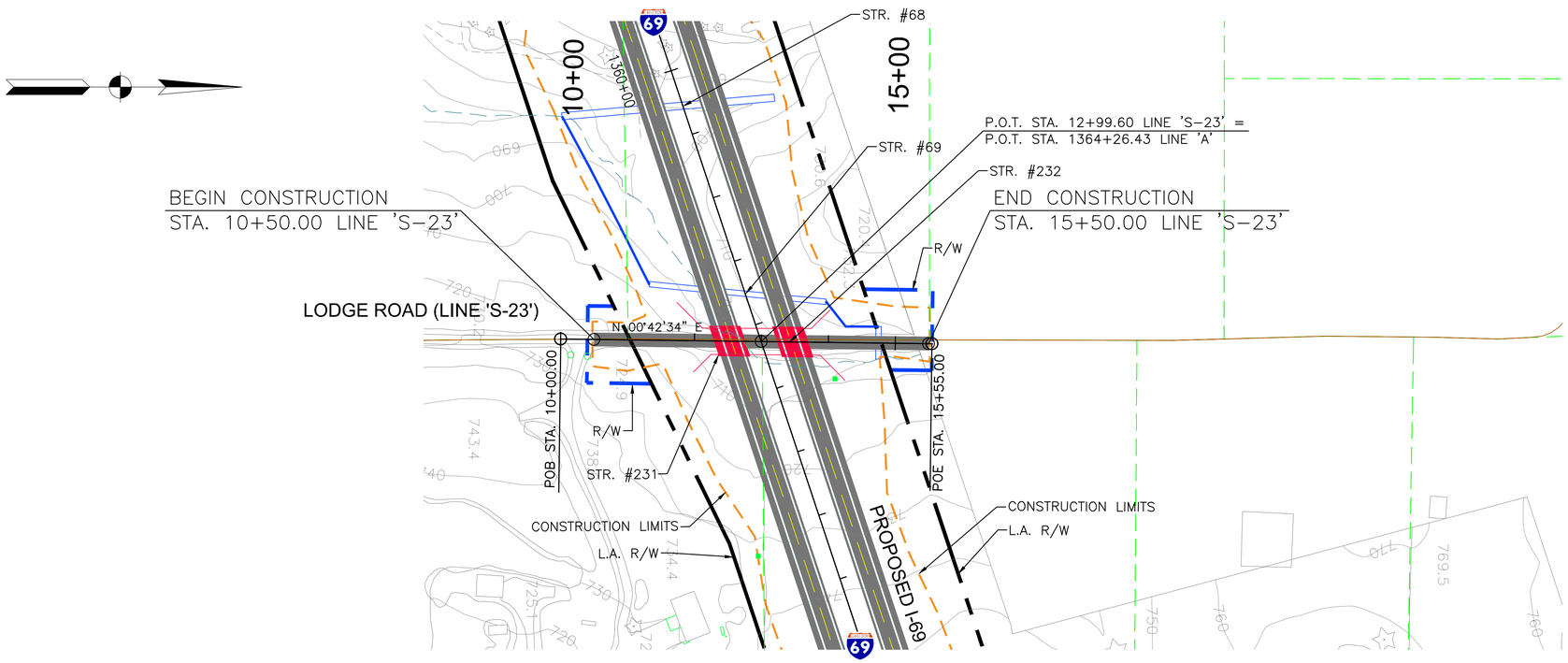

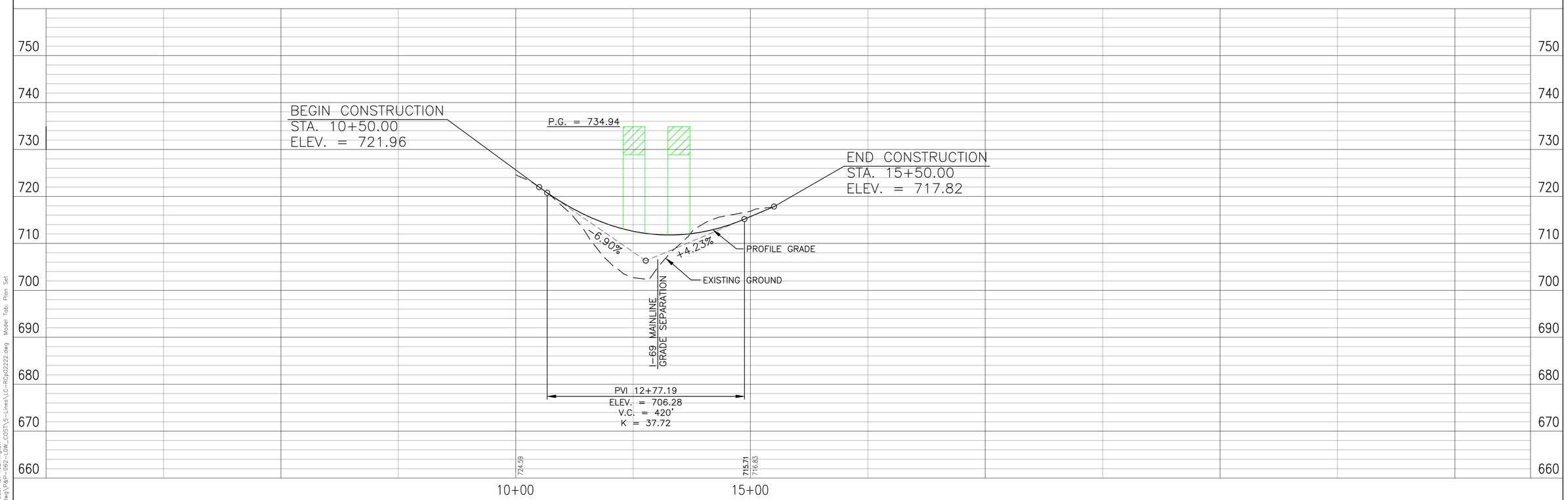

PROPOSED RIGHT-OF-WAY
PROPOSED L.A. RIGHT-OF-WAY
CONSTRUCTION LIMITS
PROPOSED BRIDGES
PROPERTY LINE
ENVIRONMENTAL RESOURCES

100 50 0 100 200
Scale: 1" = 100'

DLZ

DLZ INDIANA, LLC

RECOMMENDED FOR APPROVAL _____ DESIGN ENGINEER DATE

DESIGNED: RAC DRAWN: CJS
CHECKED: CMG CHECKED: CMG

INDIANA DEPARTMENT OF TRANSPORTATION

SECTION 4 PLAN & PROFILE
LOW COST CRITERIA – LODGE ROAD

HORIZONTAL SCALE	ROAD FILE
1" = 100'	
VERTICAL SCALE	DESIGNATION
1" = 10'	
SURVEY BOOK	SHEETS
	54 of 66
CONTRACT	PROJECT

Date: Feb 22, 2011, 11:01am User ID: rcarrington
File: M:\PROJ\0461\1511\dwg\dwg\V&P-002-LOW_COST\S-Lines\LC-RCp02222.dwg Model Tab: Plan Set



PROPOSED RIGHT-OF-WAY
PROPOSED L.A. RIGHT-OF-WAY
CONSTRUCTION LIMITS
PROPOSED BRIDGES
PROPERTY LINE
ENVIRONMENTAL RESOURCES

100 50 0 100 200
Scale: 1" = 100'

DLZ

DLZ INDIANA, LLC

RECOMMENDED FOR APPROVAL _____ DESIGN ENGINEER _____ DATE

DESIGNED: RAC DRAWN: DPH
CHECKED: CMG CHECKED: CMG

INDIANA
DEPARTMENT OF TRANSPORTATION

SECTION 4: PLAN & PROFILE
LOW COST CRITERIA – TRAMWAY ROAD

HORIZONTAL SCALE	ROAD FILE
1" = 100'	
VERTICAL SCALE	DESIGNATION
1" = 10'	
SURVEY BOOK	SHEETS
	55 of 66
CONTRACT	PROJECT

Date: Feb 22, 2011, 11:02am User ID: rcarrington
File: M:\PROJ\0461\1511\civil\dwg\P&P-062-LOW_COST\S-Lines\LC-RCp02223.dwg Model Tab: Plan Set

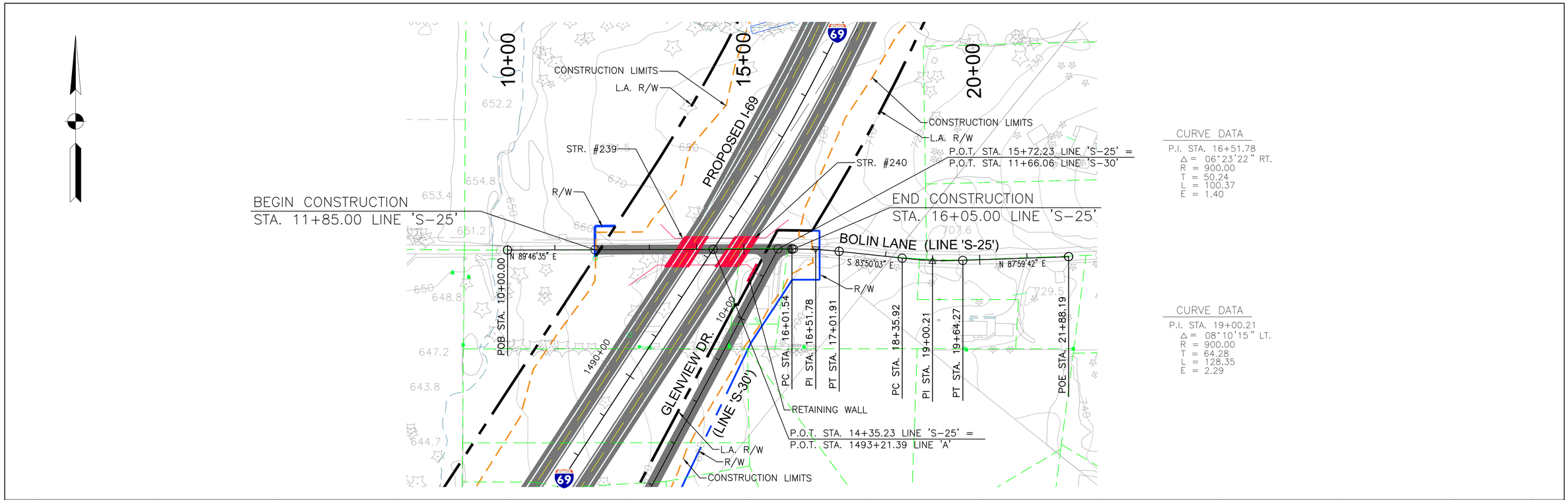

PROPOSED RIGHT-OF-WAY
PROPOSED L.A. RIGHT-OF-WAY
CONSTRUCTION LIMITS
PROPOSED BRIDGES
PROPERTY LINE
ENVIRONMENTAL RESOURCES

100 50 0 100 200
Scale: 1" = 100'

DLZ

DLZ INDIANA, LLC

RECOMMENDED FOR APPROVAL _____ DESIGN ENGINEER _____ DATE

DESIGNED: RAC | DRAWN: DPH
CHECKED: CMG | CHECKED: CMG

INDIANA
DEPARTMENT OF TRANSPORTATION

SECTION 4: PLAN & PROFILE
LOW COST CRITERIA – BOLIN LANE

HORIZONTAL SCALE	ROAD FILE
1" = 100'	
VERTICAL SCALE	DESIGNATION
1" = 10	
SURVEY BOOK	SHEETS
	56 of 66
CONTRACT	PROJECT

Date: Feb 23, 2011, 6:33pm User ID: rcarrington
File: M:\PROJ\0461\1511\civil\dwg\P&P-062-LOW_COST\S-Lines\LC-RCp02524.dwg Model Tab: Plan Set

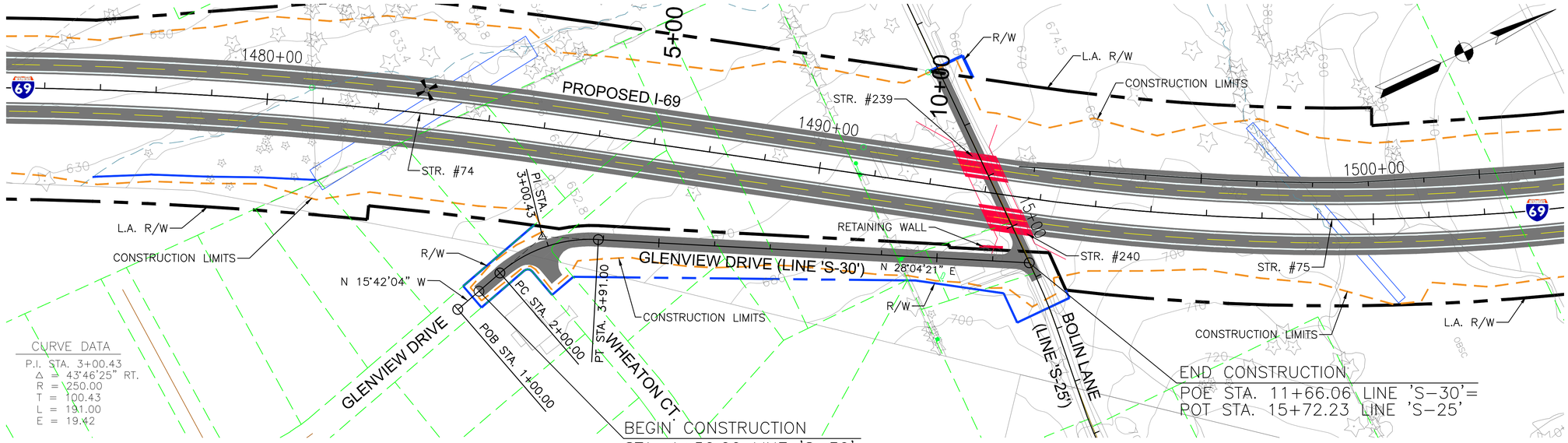

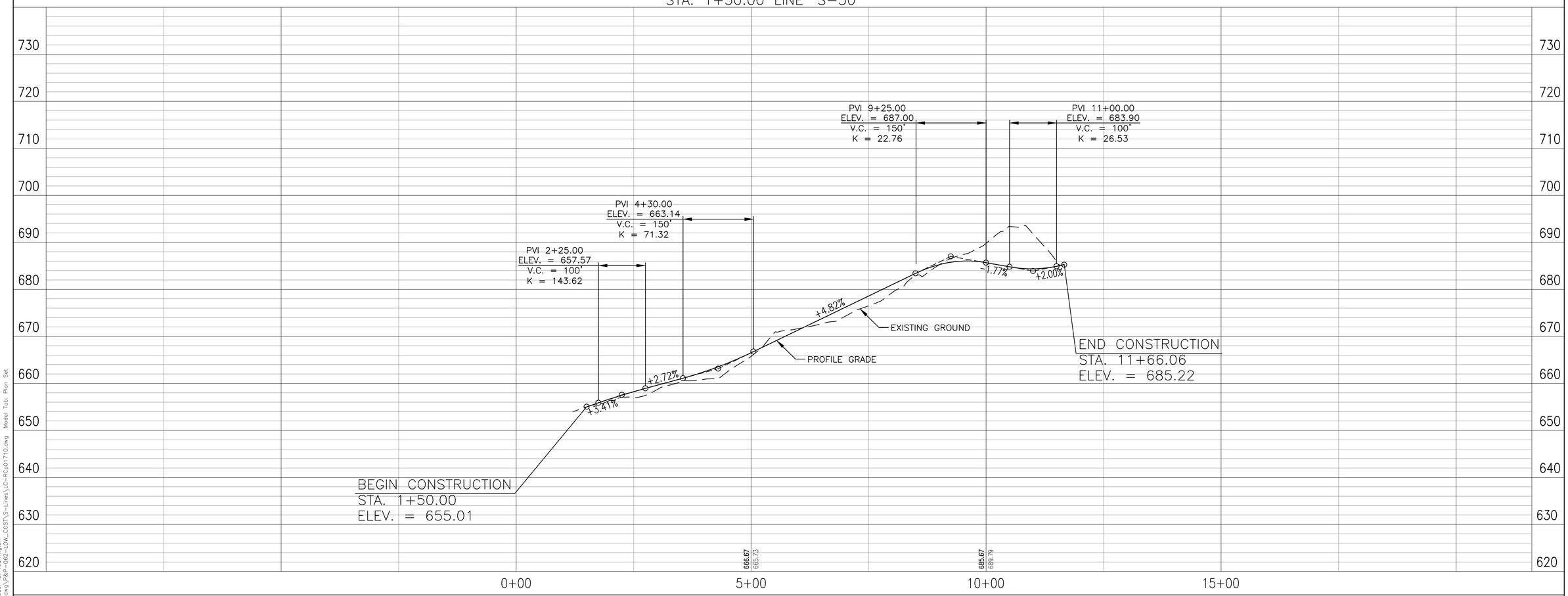

PROPOSED RIGHT-OF-WAY
PROPOSED L.A. RIGHT-OF-WAY
CONSTRUCTION LIMITS
PROPOSED BRIDGES
PROPERTY LINE
ENVIRONMENTAL RESOURCES

100 50 0 100 200
Scale: 1" = 100'

DLZ

DLZ INDIANA, LLC

RECOMMENDED FOR APPROVAL _____ DESIGN ENGINEER DATE

DESIGNED: RAC DRAWN: CJS
CHECKED: CMG CHECKED: CMG

INDIANA DEPARTMENT OF TRANSPORTATION

SECTION 4 PLAN & PROFILE
LOW COST CRITERIA – GLENVIEW DRIVE

HORIZONTAL SCALE	ROAD FILE
1" = 100'	
VERTICAL SCALE	DESIGNATION
1" = 10'	
SURVEY BOOK	SHEETS
	57 of 66
CONTRACT	PROJECT

Date: Feb 23, 2011, 6:35pm User ID: rcarrington
File: M:\PROJ\(46)\5?1\civil\dwg\Pdx-002-LOW_COST\S-Lines\LC-RCp01710.dwg Model Tab: Plan Set

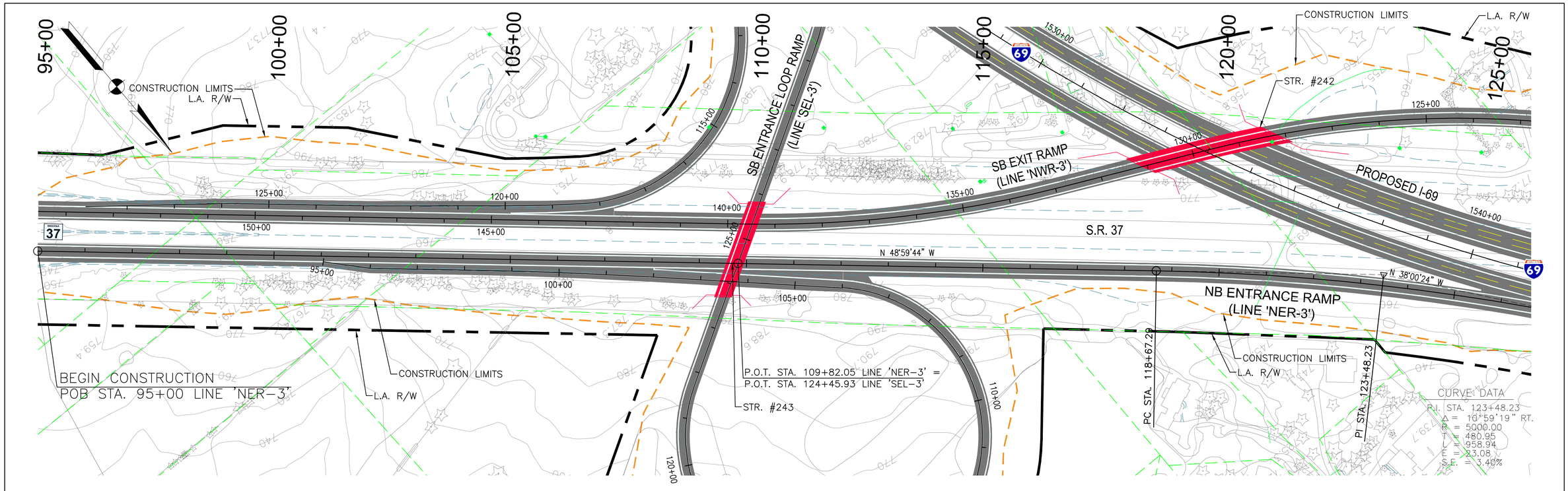

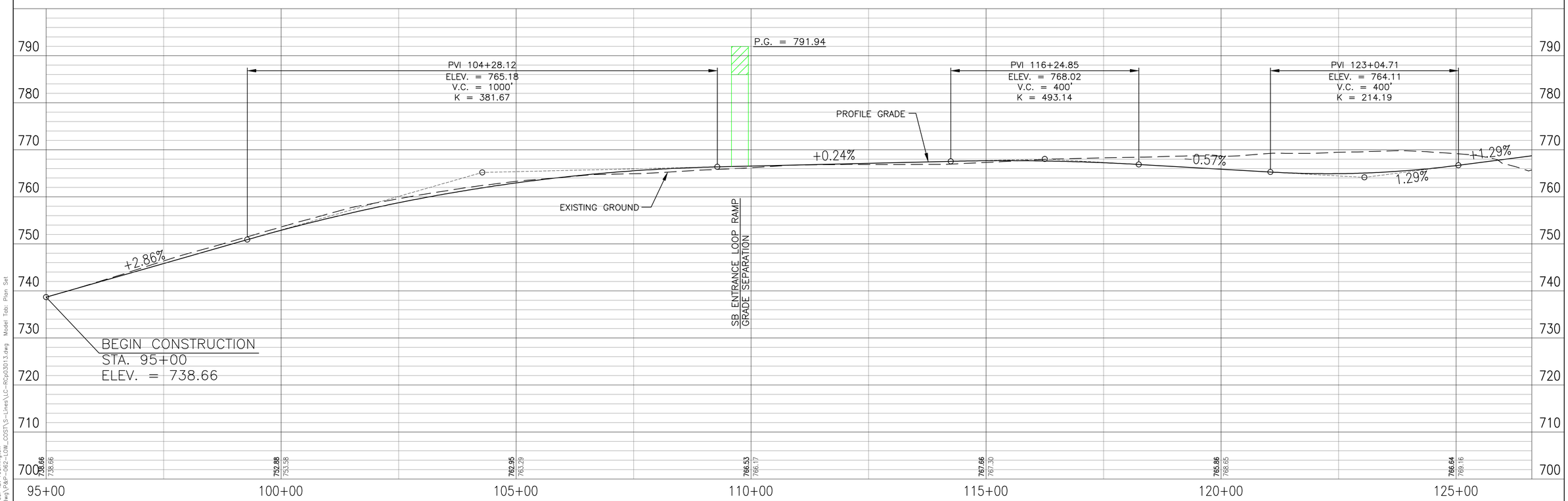

PROPOSED RIGHT-OF-WAY
PROPOSED L.A. RIGHT-OF-WAY
CONSTRUCTION LIMITS
PROPOSED BRIDGES
PROPERTY LINE
ENVIRONMENTAL RESOURCES

100 50 0 100 200
Scale: 1" = 100'

DLZ

DLZ INDIANA, LLC

RECOMMENDED FOR APPROVAL _____ DESIGN ENGINEER _____ DATE

DESIGNED: RAC DRAWN: DPH
CHECKED: CMG CHECKED: CMG

INDIANA
DEPARTMENT OF TRANSPORTATION

SECTION 4: PLAN & PROFILE – LOW COST CRITERIA
NB ENTRANCE RAMP @ S.R. 37 – LINE 'NER-3'

HORIZONTAL SCALE	ROAD FILE
1" = 100'	
VERTICAL SCALE	DESIGNATION
1" = 10'	
SURVEY BOOK	SHEETS
	58 of 66
CONTRACT	PROJECT

Date: Feb 24, 2011, 8:31am User ID: rcarrington
File: M:\PROJ\0461\1511\civil\dwg\P&P-062-LOW_COST\S-Lines\LC-RCp03013.dwg Model Tab: Plan Set

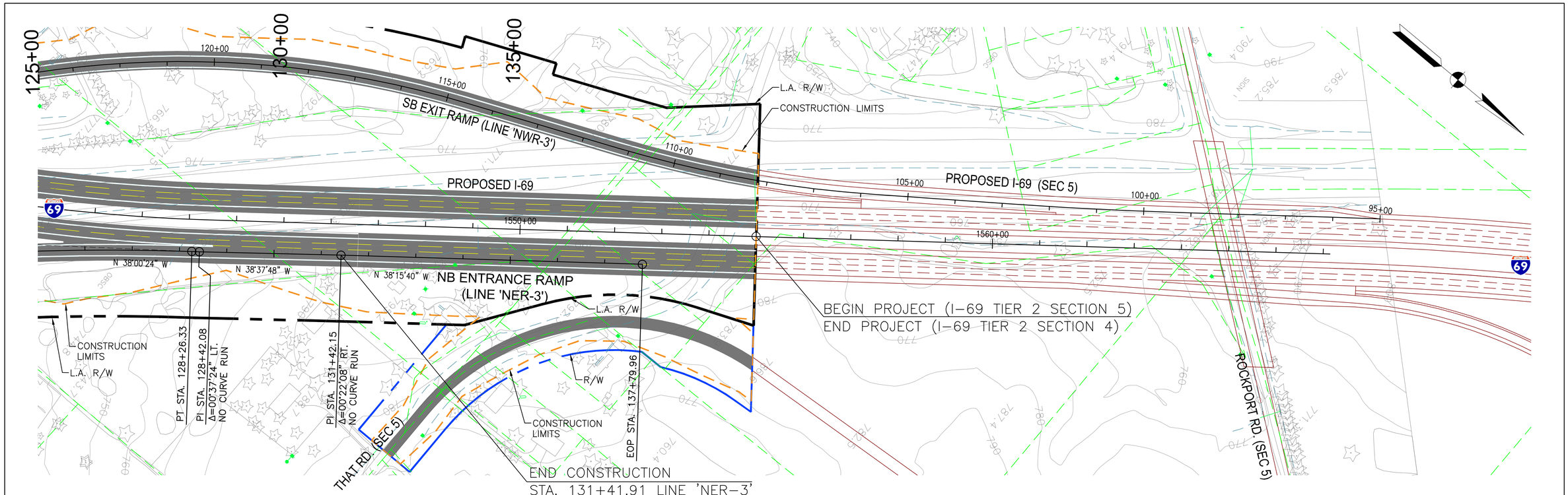

PROPOSED RIGHT-OF-WAY
PROPOSED L.A. RIGHT-OF-WAY
CONSTRUCTION LIMITS
PROPOSED BRIDGES
PROPERTY LINE
ENVIRONMENTAL RESOURCES

100 50 0 100 200
Scale: 1" = 100'

DLZ

DLZ INDIANA, LLC

RECOMMENDED FOR APPROVAL _____ DESIGN ENGINEER _____ DATE

DESIGNED: RAC | DRAWN: DPH
CHECKED: CMG | CHECKED: CMG

INDIANA
DEPARTMENT OF TRANSPORTATION

SECTION 4: PLAN & PROFILE – LOW COST CRITERIA
NB ENTRANCE RAMP @ S.R. 37 – LINE 'NER-3'

HORIZONTAL SCALE	ROAD FILE
1" = 100'	
VERTICAL SCALE	DESIGNATION
1" = 10'	
SURVEY BOOK	SHEETS
	59 of 66
CONTRACT	PROJECT

Date: Feb 24, 2011, 10:20am User ID: rcarrington
File: M:\PROJ\0461\1511\dwg\P&P-062-LOW_COST\S-Lines\LC-RCp04013.dwg Model Tab: Plan Set

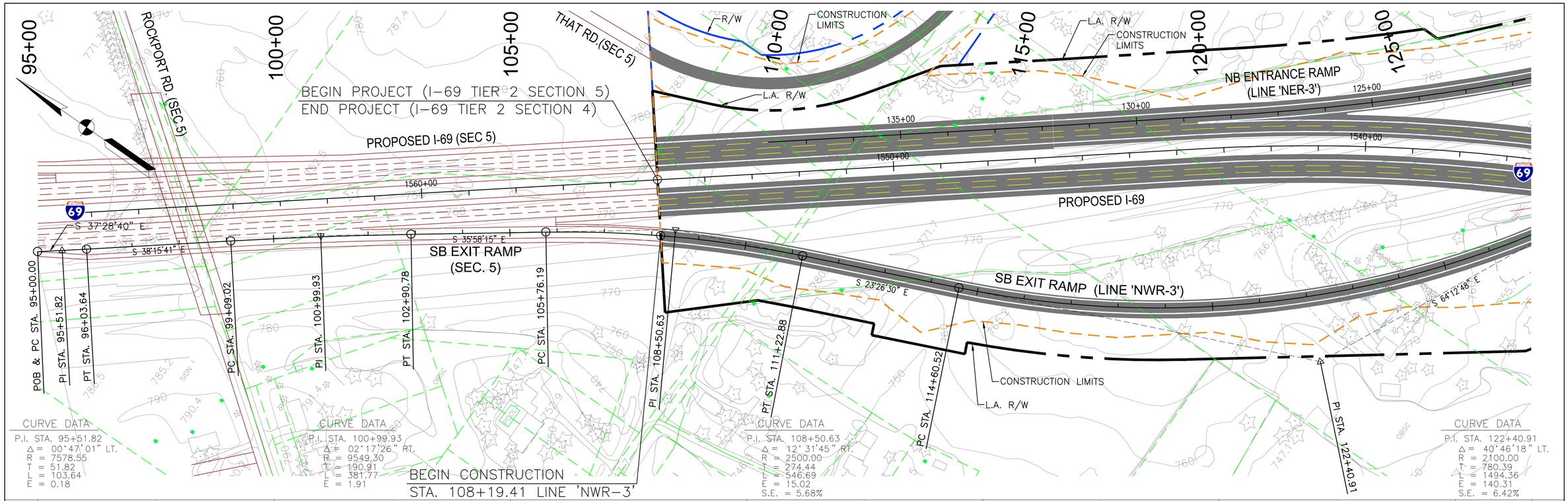

PROPOSED RIGHT-OF-WAY
PROPOSED L.A. RIGHT-OF-WAY
CONSTRUCTION LIMITS
PROPOSED BRIDGES
PROPERTY LINE
ENVIRONMENTAL RESOURCES

100 50 0 100 200
Scale: 1" = 100'

DLZ

DLZ INDIANA, LLC

RECOMMENDED FOR APPROVAL _____ DESIGN ENGINEER _____ DATE

DESIGNED: RAC | DRAWN: DPH
CHECKED: CMG | CHECKED: CMG

INDIANA
DEPARTMENT OF TRANSPORTATION

SECTION 4: PLAN & PROFILE – LOW COST CRITERIA
SB EXIT RAMP @ S.R. 37 – LINE 'NWR-3'

HORIZONTAL SCALE	ROAD FILE
1" = 100'	
VERTICAL SCALE	DESIGNATION
1" = 10'	
SURVEY BOOK	SHEETS
	60 of 66
CONTRACT	PROJECT

Date: Feb 24, 2011, 10:20am User ID: rcarrington
File: M:\PROJ\0461\1511\dwg\P&P-062-LOW_COST\S-Lines\LC-RCp03014.dwg Model Tab: Plan Set

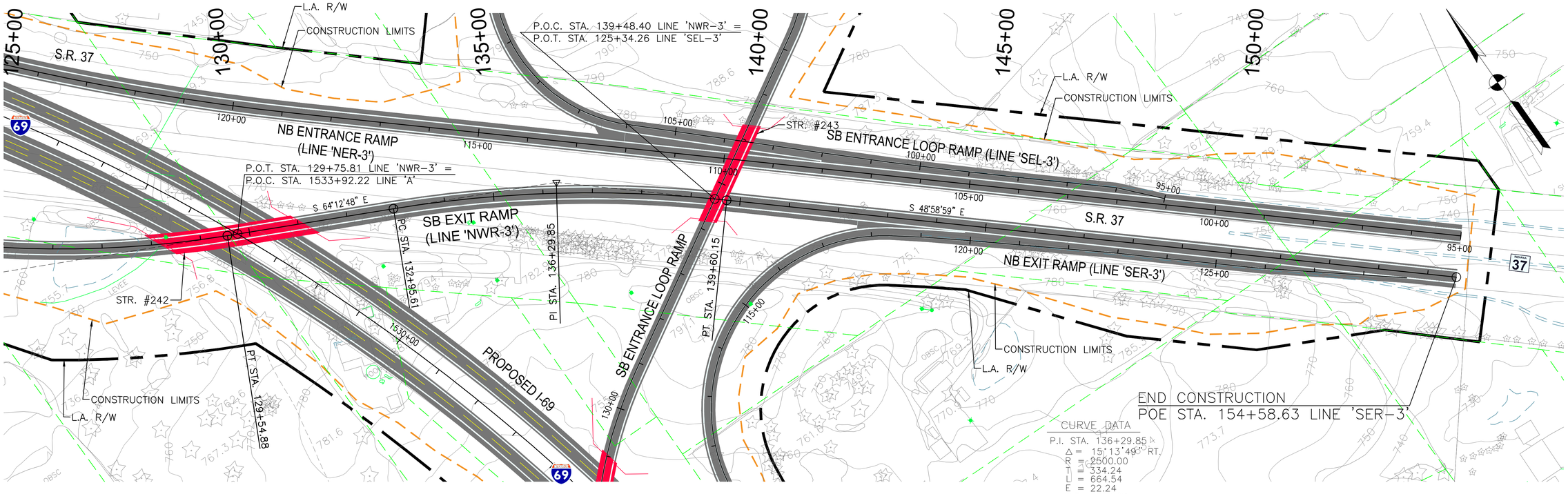

PROPOSED RIGHT-OF-WAY
PROPOSED L.A. RIGHT-OF-WAY
CONSTRUCTION LIMITS
PROPOSED BRIDGES
PROPERTY LINE
ENVIRONMENTAL RESOURCES

100 50 0 100 200
Scale: 1" = 100'

DLZ

DLZ INDIANA, LLC

RECOMMENDED FOR APPROVAL _____ DESIGN ENGINEER _____ DATE

DESIGNED: RAC DRAWN: DPH
CHECKED: CMG CHECKED: CMG

INDIANA
DEPARTMENT OF TRANSPORTATION

SECTION 4: PLAN & PROFILE – LOW COST CRITERIA
SB EXIT RAMP @ S.R. 37 – LINE 'NWR-3'

HORIZONTAL SCALE	ROAD FILE
1" = 100'	
VERTICAL SCALE	DESIGNATION
1" = 10'	
SURVEY BOOK	SHEETS
	61 of 66
CONTRACT	PROJECT

Date: Feb 24, 2011, 8:33am User ID: rcarrington
File: M:\PROJ\0461\1511\civil\dwg\P&P-062-LOW_COST\S-Lines\LC-RCp04014.dwg Model Tab: Plan Set

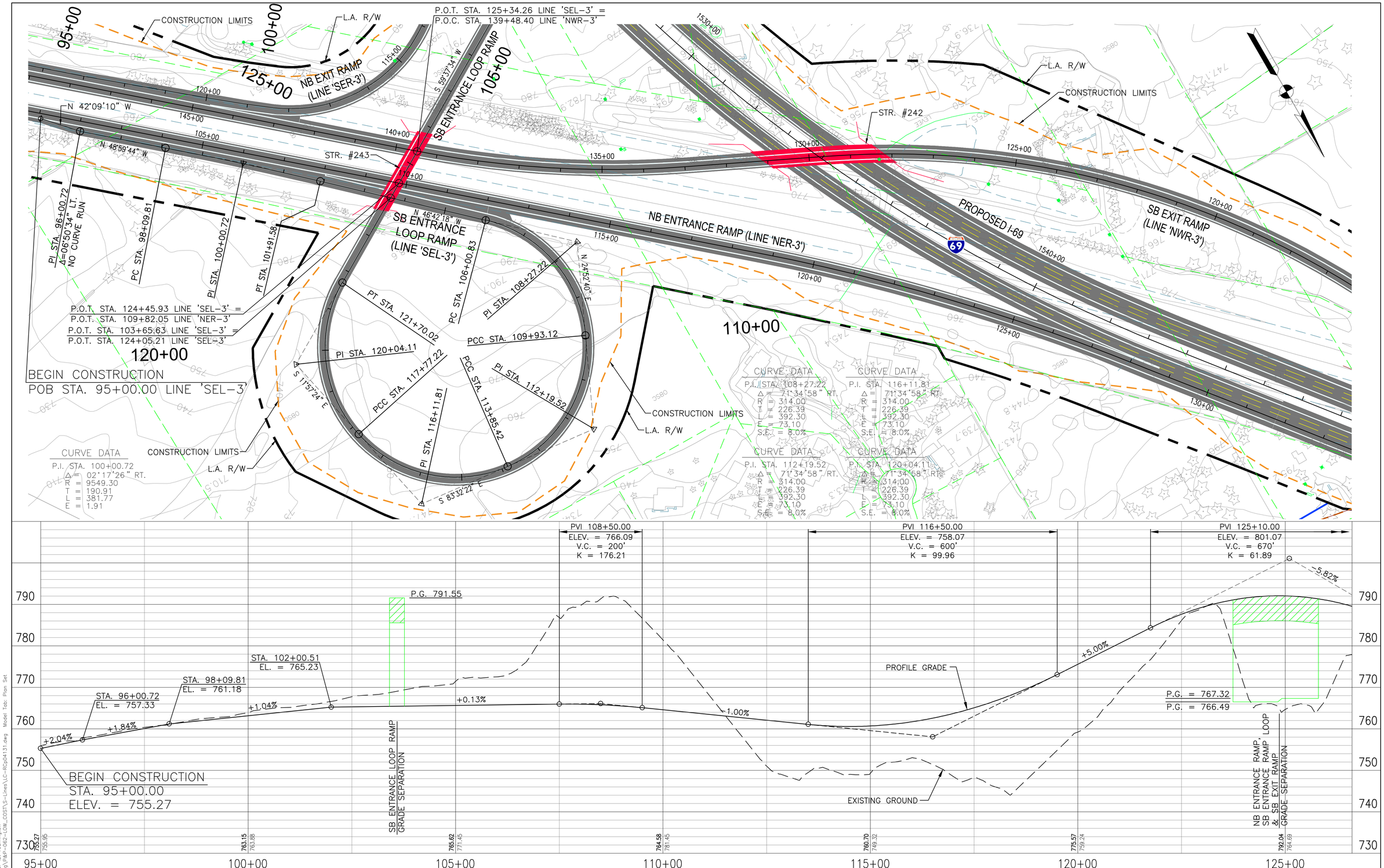

PROPOSED RIGHT-OF-WAY
PROPOSED L.A. RIGHT-OF-WAY
CONSTRUCTION LIMITS
PROPOSED BRIDGES
PROPERTY LINE
ENVIRONMENTAL RESOURCES

100 50 0 100 200
Scale: 1" = 100'

DLZ

DLZ INDIANA, LLC

RECOMMENDED FOR APPROVAL _____ DESIGN ENGINEER _____ DATE

DESIGNED: RAC DRAWN: DPH
CHECKED: CMG CHECKED: CMG

INDIANA
DEPARTMENT OF TRANSPORTATION

SECTION 4: PLAN & PROFILE – LOW COST CRITERIA
SB ENTRANCE LOOP RAMP @ S.R. 37 – LINE 'SEL-3'

HORIZONTAL SCALE	ROAD FILE
1" = 100'	
VERTICAL SCALE	DESIGNATION
1" = 10'	
SURVEY BOOK	SHEETS
	62 of 66
CONTRACT	PROJECT

Date: Feb 24, 2011, 8:43am User ID: rcarrington
File: M:\PROJ\0461\1511\civil\dwg\P&P-062-LOW_COST\S-Lines\LC-RCp04131.dwg Model Tab: Plan Set

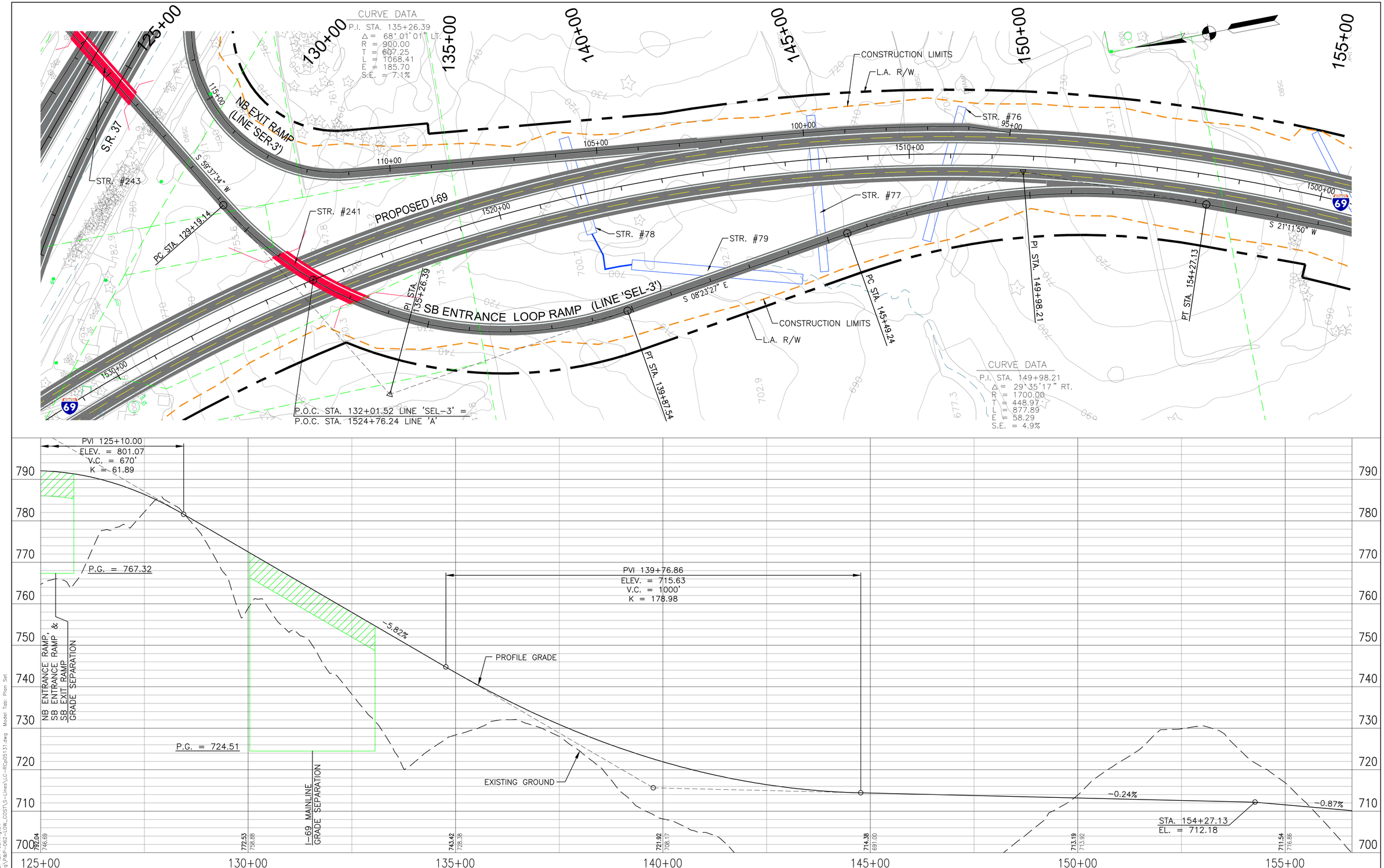

PROPOSED RIGHT-OF-WAY
PROPOSED L.A. RIGHT-OF-WAY
CONSTRUCTION LIMITS
PROPOSED BRIDGES
PROPERTY LINE
ENVIRONMENTAL RESOURCES

100 50 0 100 200
Scale: 1" = 100'

DLZ

DLZ INDIANA, LLC

RECOMMENDED FOR APPROVAL _____ DESIGN ENGINEER _____ DATE

DESIGNED: RAC | DRAWN: CJS
CHECKED: CMG | CHECKED: CMG

INDIANA
DEPARTMENT OF TRANSPORTATION

SECTION 4 PLAN & PROFILE – LOW COST CRITERIA
SB ENTRANCE LOOP RAMP @ S.R. 37 – LINE 'SEL-3'

HORIZONTAL SCALE	ROAD FILE
1" = 100'	
VERTICAL SCALE	DESIGNATION
1" = 10'	
SURVEY BOOK	SHEETS
	63 of 66
CONTRACT	PROJECT

Date: Feb 24, 2011, 8:46am User ID: rcarrington
File: M:\PROJ\0461\1511\civil\dwg\P&P-062-LOW_COST\S-Lines\LC-RCp05131.dwg Model Tab: Plan Set

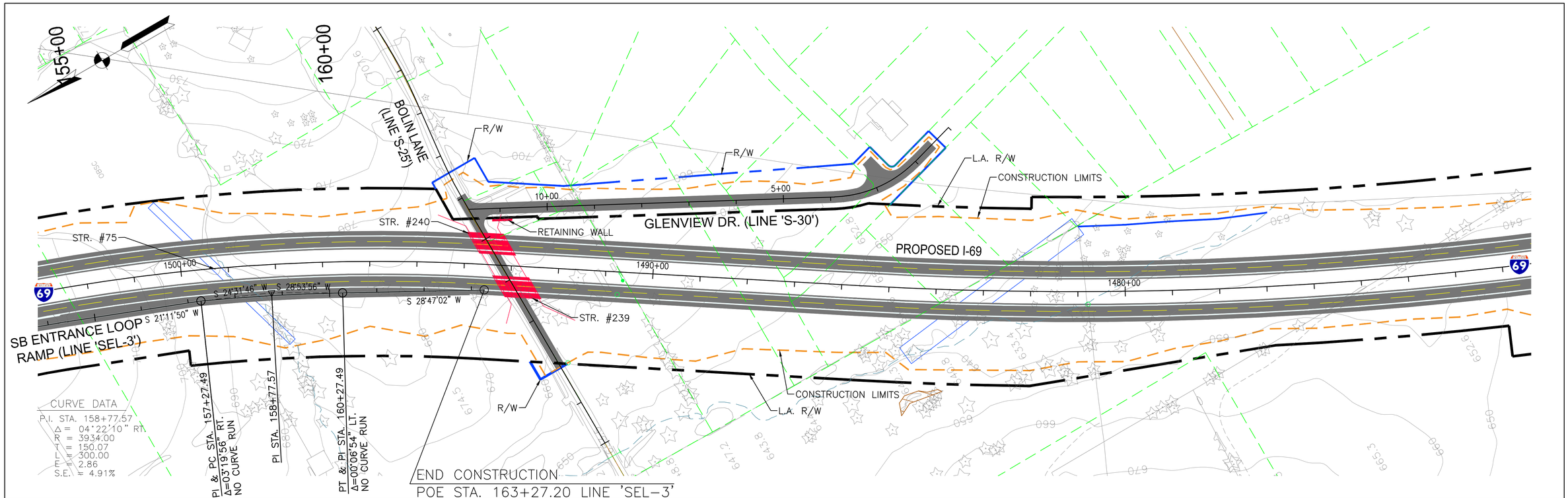

PROPOSED RIGHT-OF-WAY
PROPOSED L.A. RIGHT-OF-WAY
CONSTRUCTION LIMITS
PROPOSED BRIDGES
PROPERTY LINE
ENVIRONMENTAL RESOURCES

100 50 0 100 200
Scale: 1" = 100'

DLZ

DLZ INDIANA, LLC

RECOMMENDED FOR APPROVAL _____ DESIGN ENGINEER DATE

DESIGNED: RAC DRAWN: DPH
CHECKED: CMG CHECKED: CMG

INDIANA
DEPARTMENT OF TRANSPORTATION

SECTION 4: PLAN & PROFILE – LOW COST CRITERIA
SB ENTRANCE LOOP RAMP @ S.R. 37 – LINE 'SEL-3'

HORIZONTAL SCALE	ROAD FILE
1" = 100'	
VERTICAL SCALE	DESIGNATION
1" = 10'	
SURVEY BOOK	SHEETS
	64 of 66
CONTRACT	PROJECT

Date: Feb 24, 2011, 8:46am User ID: rcarrington
File: M:\PROJ\0461\1511\civil\dwg\P&P-062-LOW_COST\S-Lines\LC-RCp06131.dwg Model Tab: Plan Set

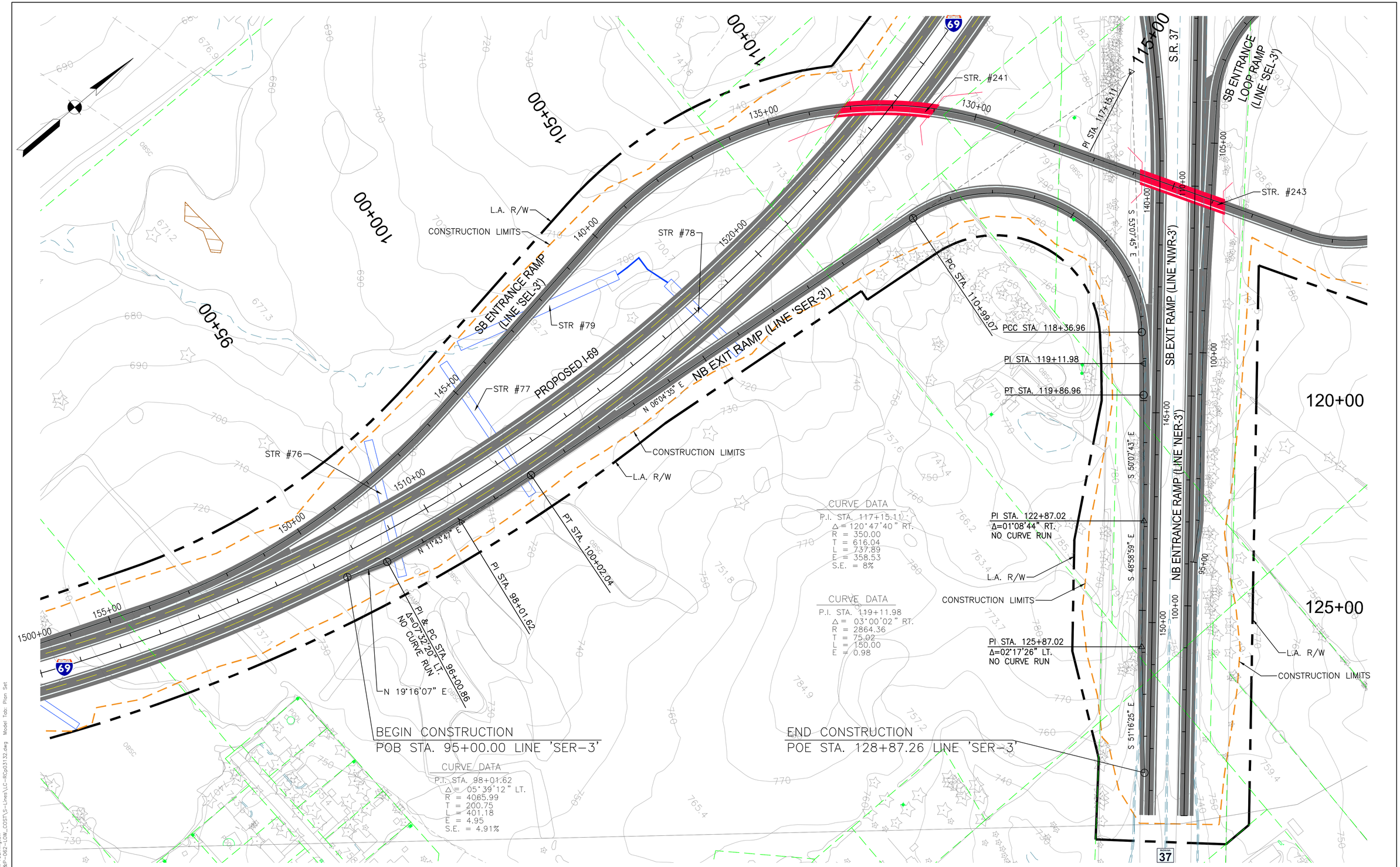

PROPOSED RIGHT-OF-WAY
PROPOSED L.A. RIGHT-OF-WAY
CONSTRUCTION LIMITS
PROPOSED BRIDGES
PROPERTY LINE
ENVIRONMENTAL RESOURCES

100 50 0 100 200
Scale: 1" = 100'

DLZ

DLZ INDIANA, LLC

RECOMMENDED FOR APPROVAL _____ DESIGN ENGINEER _____ DATE

DESIGNED: RAC DRAWN: DPH
CHECKED: CMG CHECKED: CMG

INDIANA DEPARTMENT OF TRANSPORTATION

SECTION 4: PLAN & PROFILE – LOW COST CRITERIA
NB EXIT RAMP @ S.R. 37 – LINE 'SER-3'

HORIZONTAL SCALE	ROAD FILE
1" = 100'	
VERTICAL SCALE	DESIGNATION
1" = 10'	
SURVEY BOOK	SHEETS
	65 of 66
CONTRACT	PROJECT

Date: Feb 24, 2011, 9:07am User ID: rcarrington
File: M:\PROJ\0461\1511\civil\dwg\P&P-062-LOW_COST\S-Lines\LC-RCp03132.dwg Model Tab: Plan Set

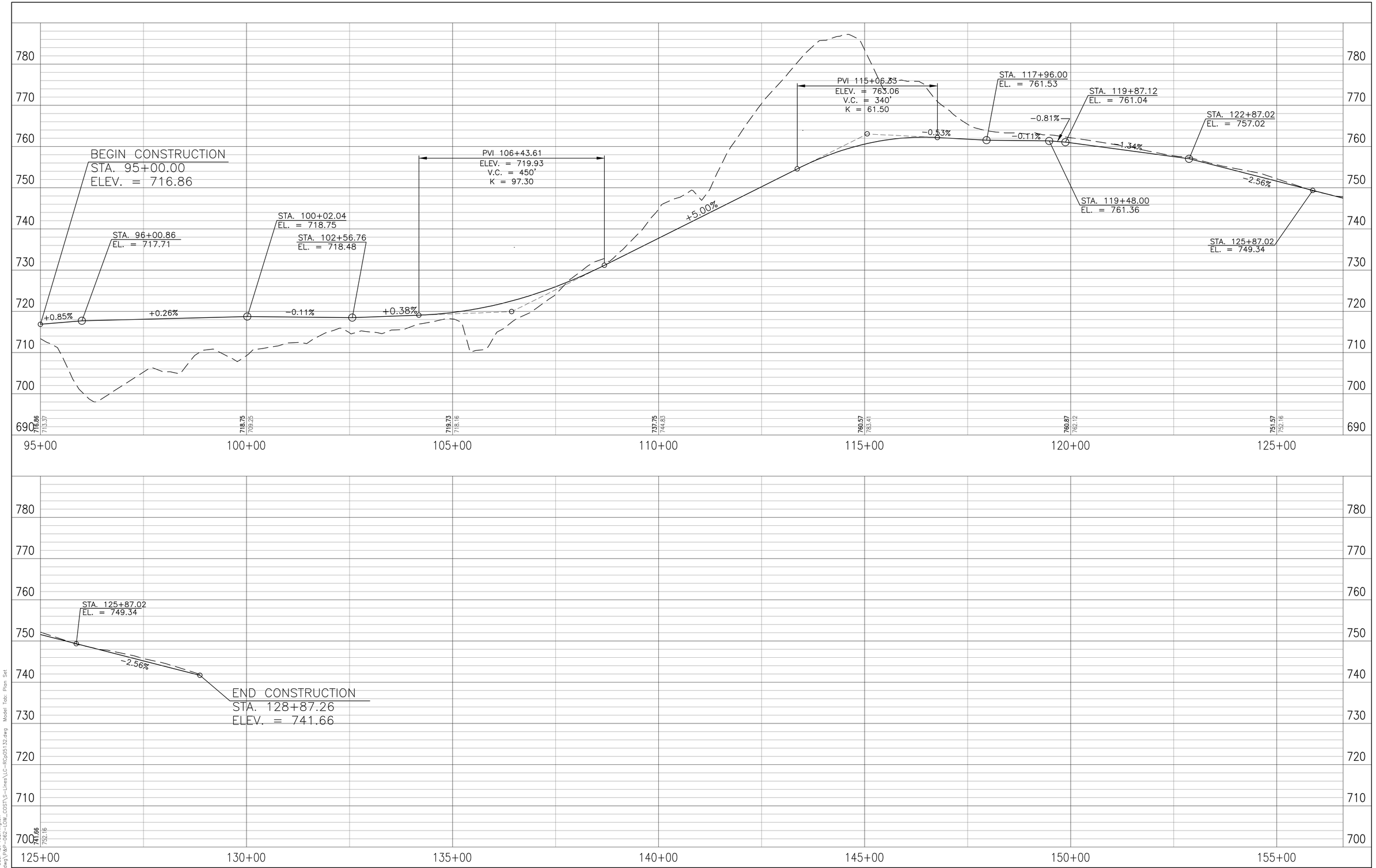

PROPOSED RIGHT-OF-WAY
PROPOSED L.A. RIGHT-OF-WAY
CONSTRUCTION LIMITS
PROPOSED BRIDGES
PROPERTY LINE
ENVIRONMENTAL RESOURCES

100 50 0 100 200
Scale: 1" = 100'

DLZ

DLZ INDIANA, LLC

RECOMMENDED FOR APPROVAL _____ DESIGN ENGINEER _____ DATE

DESIGNED: RAC | DRAWN: DPH
CHECKED: CMG | CHECKED: CMG

INDIANA
DEPARTMENT OF TRANSPORTATION

SECTION 4: PLAN & PROFILE – LOW COST CRITERIA
NB EXIT RAMP @ S.R. 37 – LINE 'SER-3'

HORIZONTAL SCALE	ROAD FILE
1" = 100'	
VERTICAL SCALE	DESIGNATION
1" = 10'	
SURVEY BOOK	SHEETS
	66 of 66
CONTRACT	PROJECT

Date: Feb 22, 2011, 11:06am User ID: rcarrington
File: M:\PROJ\0461\1511\civil\dwg\P&P-062-LOW_COST\S-Lines\LC-RCp05132.dwg Model Tab: Plan Set