APPENDIX M

PREFERRED ALTERNATIVE DETAILED DRAWINGS

(ENGINEERING DRAWINGS)

APPENDIX M

Table of Contents

DEIS Preferred Alternative Drawings 4

FEIS Refined Preferred Alternative Drawings 15

DEIS

PREFERRED ALTERNATIVE DRAWINGS

TYPICAL SECTIONS

I-69 MAINLINE
SECTION 2
(INITIAL DESIGN CRITERIA)

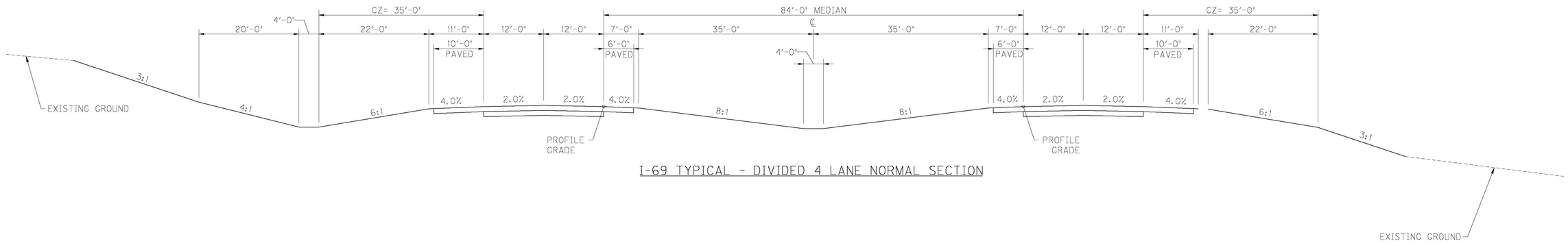

I-69 TYPICAL - DIVIDED 4 LANE NORMAL SECTION

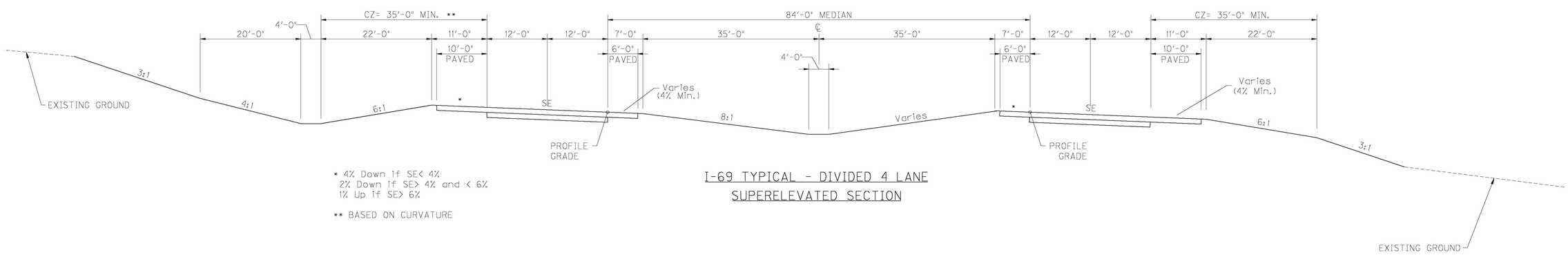

* 4% Down if SE< 4%
2% Down if SE> 4% and < 6%
1% Up if SE> 6%

** BASED ON CURVATURE

I-69 TYPICAL - DIVIDED 4 LANE
SUPERELEVATED SECTION

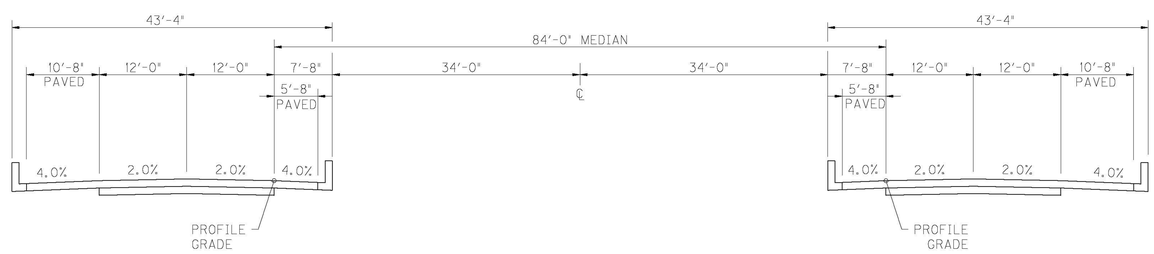

I-69 TYPICAL - BRIDGE OVER PATOKA RIVER

DEIS Preferred Alternative

RECOMMENDED FOR APPROVAL _____ DESIGN ENGINEER DATE		INDIANA DEPARTMENT OF TRANSPORTATION	HORIZONTAL SCALE 1" = 10'	BRIDGE FILE	
			VERTICAL SCALE NA	DESIGNATION 0300378	
DESIGNED: LA	DRAWN: KM	TYPICAL SECTIONS TS-1	SURVEY BOOK	SHEETS	
CHECKED: BR	CHECKED: LA		CONTRACT	PROJECT --	

S:\2004-I69-B.I69_INDOT\Design\Cadd\Preferred Alignment 08-30-07\TypSec.dgn
12/10/2008 9:35:27 AM
1:8.82222

TYPICAL SECTIONS

I-69 MAINLINE
SECTION 2
(LOW COST CRITERIA)

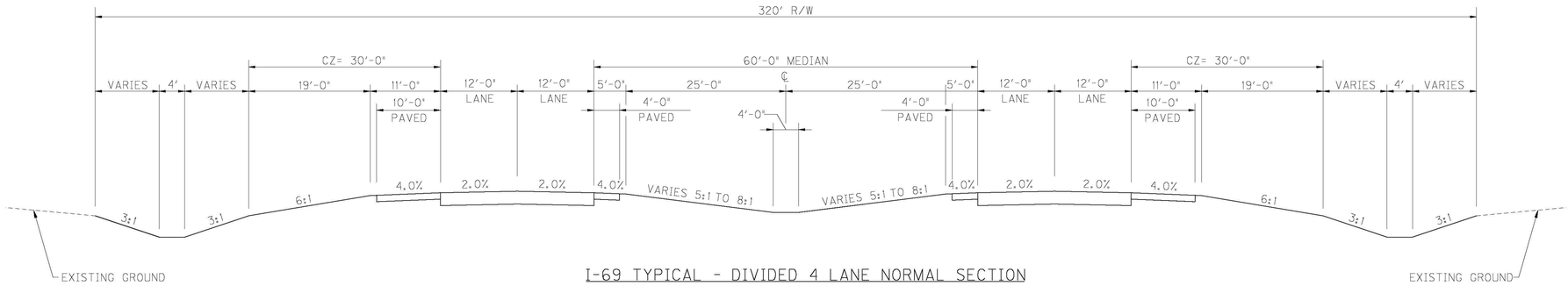

I-69 TYPICAL - DIVIDED 4 LANE NORMAL SECTION

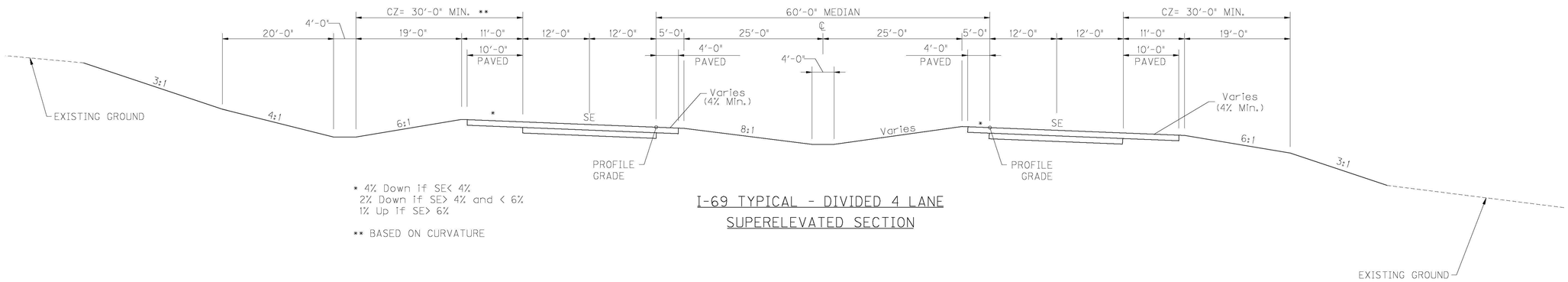

* 4% Down if SE< 4%
2% Down if SE> 4% and < 6%
1% Up if SE> 6%

** BASED ON CURVATURE

I-69 TYPICAL - DIVIDED 4 LANE
SUPERELEVATED SECTION

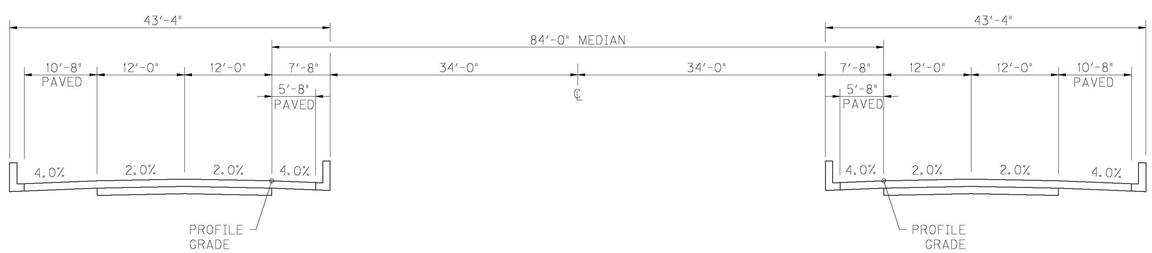

I-69 TYPICAL - BRIDGE OVER PATOKA RIVER

DEIS Preferred Alternative

S:\2004-I69-B-169_INDOT\Design\Cadd\Typical_Sections.dgn
12/10/2008
9:40:11 AM
1:8.82222

RECOMMENDED FOR APPROVAL _____ DESIGN ENGINEER DATE	INDIANA DEPARTMENT OF TRANSPORTATION	HORIZONTAL SCALE 1" = 10' / VERTICAL SCALE	BRIDGE FILE / DESIGNATION 0300378
DESIGNED: LA / DRAWN: KM	TYPICAL CROSS SECTION TS-1A	SURVEY BOOK	SHEETS of
CHECKED: BR / CHECKED: LA		CONTRACT	PROJECT --

TYPICAL SECTIONS

US 50
SECTION 2

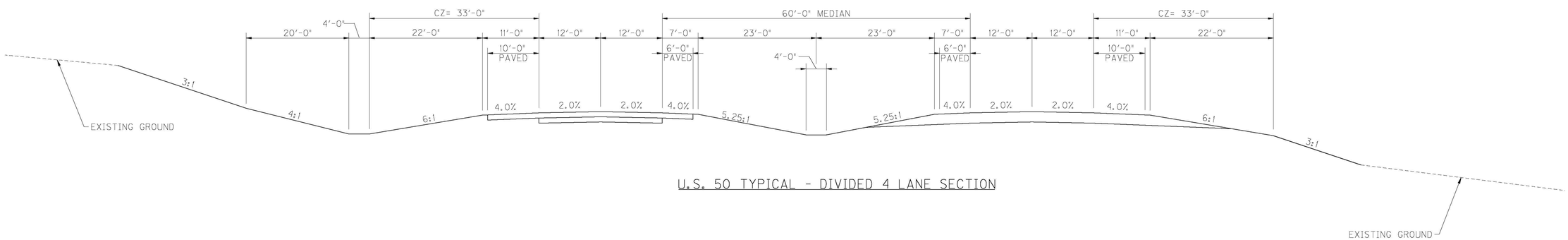

U.S. 50 TYPICAL - DIVIDED 4 LANE SECTION

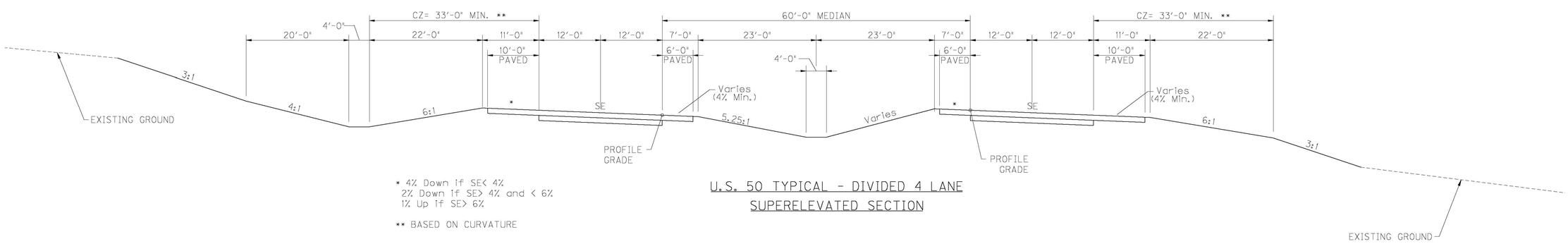

* 4% Down if SE< 4%
2% Down if SE> 4% and < 6%
1% Up if SE> 6%

** BASED ON CURVATURE

U.S. 50 TYPICAL - DIVIDED 4 LANE
SUPERELEVATED SECTION

DEIS Preferred Alternative

RECOMMENDED FOR APPROVAL _____ DESIGN ENGINEER DATE		INDIANA DEPARTMENT OF TRANSPORTATION	HORIZONTAL SCALE 1" = 10'	BRIDGE FILE	
			VERTICAL SCALE NA	DESIGNATION 0300378	
DESIGNED: LA	DRAWN: KM	TYPICAL SECTIONS TS-2	SURVEY BOOK	SHEETS	
CHECKED: BR	CHECKED: LA			of	
			CONTRACT	PROJECT --	

S:\2004-169-B,169_INDOT\Design\Cadd\Preferred Alignment 08-30-07\Typsec.dgn
12/10/2008
9:35:33 AM
1:9.82222

TYPICAL SECTIONS

I-69 INTERCHANGE RAMPS
SECTION 2

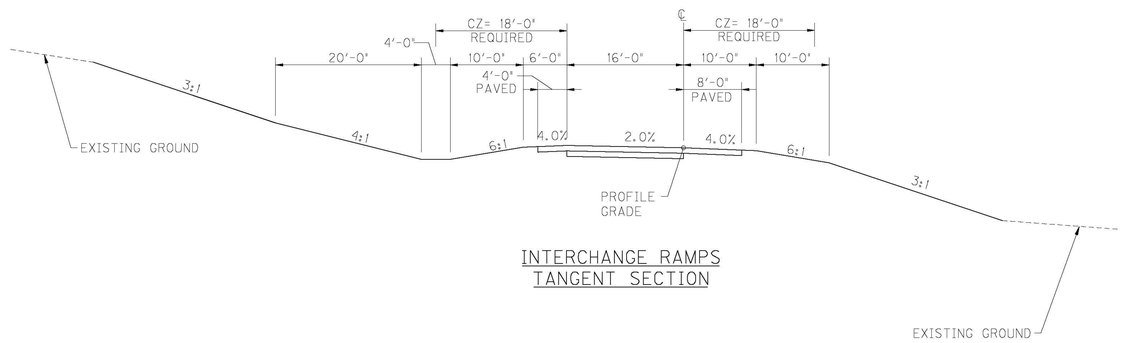

INTERCHANGE RAMPS
TANGENT SECTION

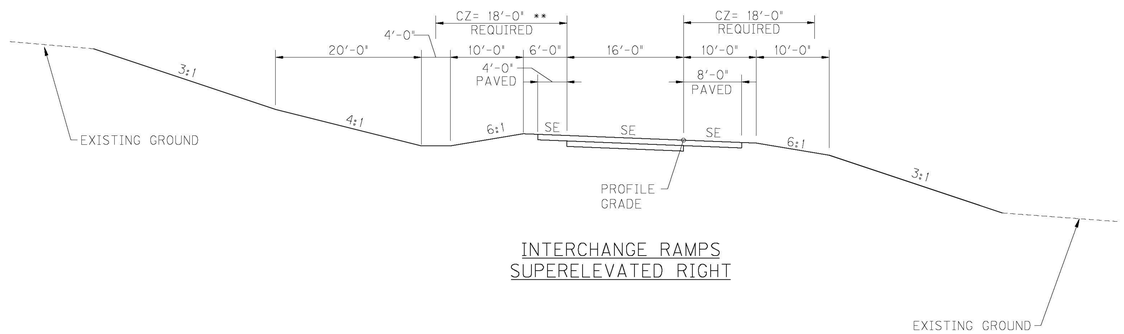

INTERCHANGE RAMPS
SUPERELEVATED RIGHT

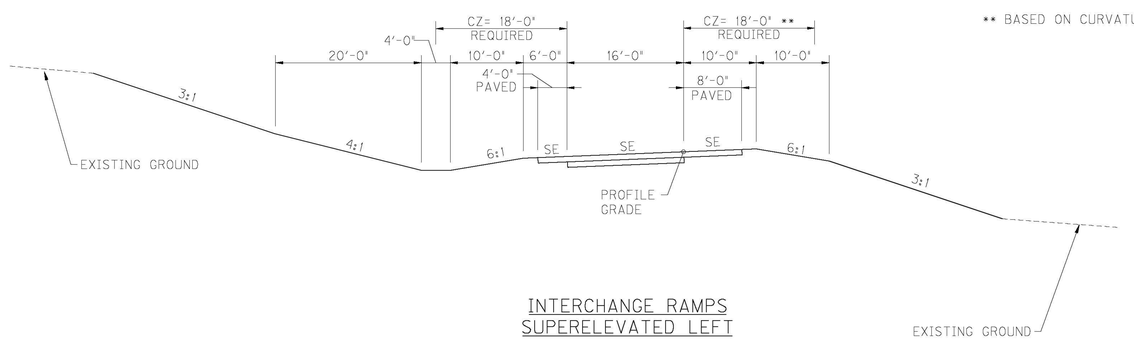

** BASED ON CURVATURE

INTERCHANGE RAMPS
SUPERELEVATED LEFT

DEIS Preferred Alternative

					RECOMMENDED FOR APPROVAL _____ DESIGN ENGINEER DATE	INDIANA DEPARTMENT OF TRANSPORTATION	HORIZONTAL SCALE 1" = 10'	BRIDGE FILE
							VERTICAL SCALE NA	DESIGNATION 0300378
					DESIGNED: LA	TYPICAL SECTIONS TS-3	SURVEY BOOK	SHEETS of
					CHECKED: BR	DRAWN: KM / CHECKED: LA	CONTRACT	PROJECT --

S:\2004-169-B_I69_INDOT\Design\Cadd\Preferred Alignment 08-30-07\Typsec.dgn
12/10/2008
9:35:39 AM
ts9.82222

TYPICAL SECTIONS

I-69 CROSSROADS & CONNECTOR ROADS
SECTION 2

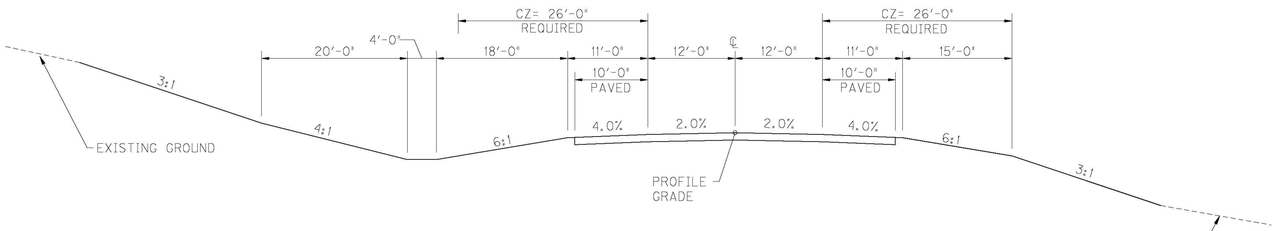

RURAL ARTERIALS (MAJOR COLLECTORS)
S.R. 257
S.R. 356
CR 600 N. CONNECTION TO S.R. 57
CR 375 S. CONNECTIONS TO S.R. 57

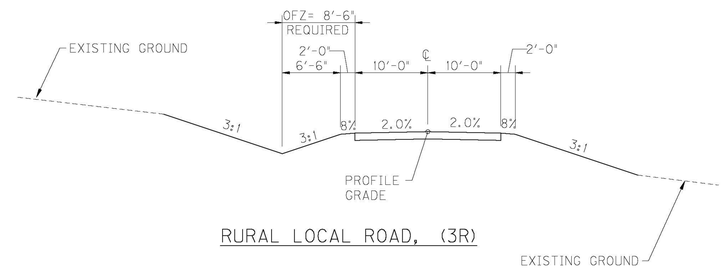

RURAL LOCAL ROAD, (3R)

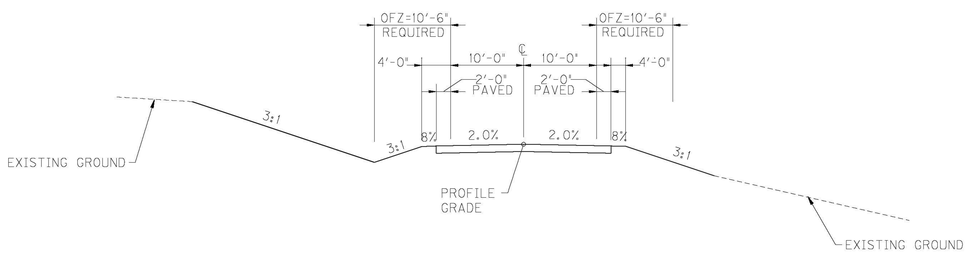

LOCAL AGENCY RURAL COLLECTOR (3R-MINOR COLLECTOR)
PIKE Co. Rd. 125S (OATSVILLE RD.)
PIKE Co. Rd. 650N
DAVIESS Co. Rd. 300S
DAVIESS Co. Rd. 50E
DAVIESS Co. Rd. 450S
TROY / HORRALL ROAD

GIBSON CO.	PIKE CO.	DAVIESS CO.
Co. Rd. 950E	Co. Rd. 200S	Co. Rd. 700S
Co. Rd. 50N	Co. Rd. 300N	Co. Rd. 550S
CONNECTOR ROAD 1	Co. Rd. 400N	Co. Rd. 125S
	Co. Rd. 475N	Co. Rd. 550S
	Co. Rd. 350E	Co. Rd. 125W
	Co. Rd. 750N	Co. Rd. 450S
	CONNECTOR ROAD 3	Co. Rd. 50W
	CONNECTOR ROAD 4	THOMAS BLUFF
	Co. Rd. 50W	Co. Rd. 125E
	CONNECTOR ROAD 2	Co. Rd. 150S
	Co. Rd. 300W	Co. Rd. 200
		OLD U.S. 50

DEIS Preferred Alternative

S:\2004-169-B_I69_INDOT\Design\Cadd\Preferred Alignment 08-30-07\Typsec.dgn
12/10/2008
9:35:47 AM
ts82222

RECOMMENDED FOR APPROVAL _____ DESIGN ENGINEER DATE		INDIANA DEPARTMENT OF TRANSPORTATION	HORIZONTAL SCALE 1" = 10'	BRIDGE FILE	
DESIGNED: LA	DRAWN: KM	TYPICAL SECTIONS TS-4	VERTICAL SCALE NA	DESIGNATION 0300378	
CHECKED: BR	CHECKED: LA		SURVEY BOOK	SHEETS of	
			CONTRACT	PROJECT --	

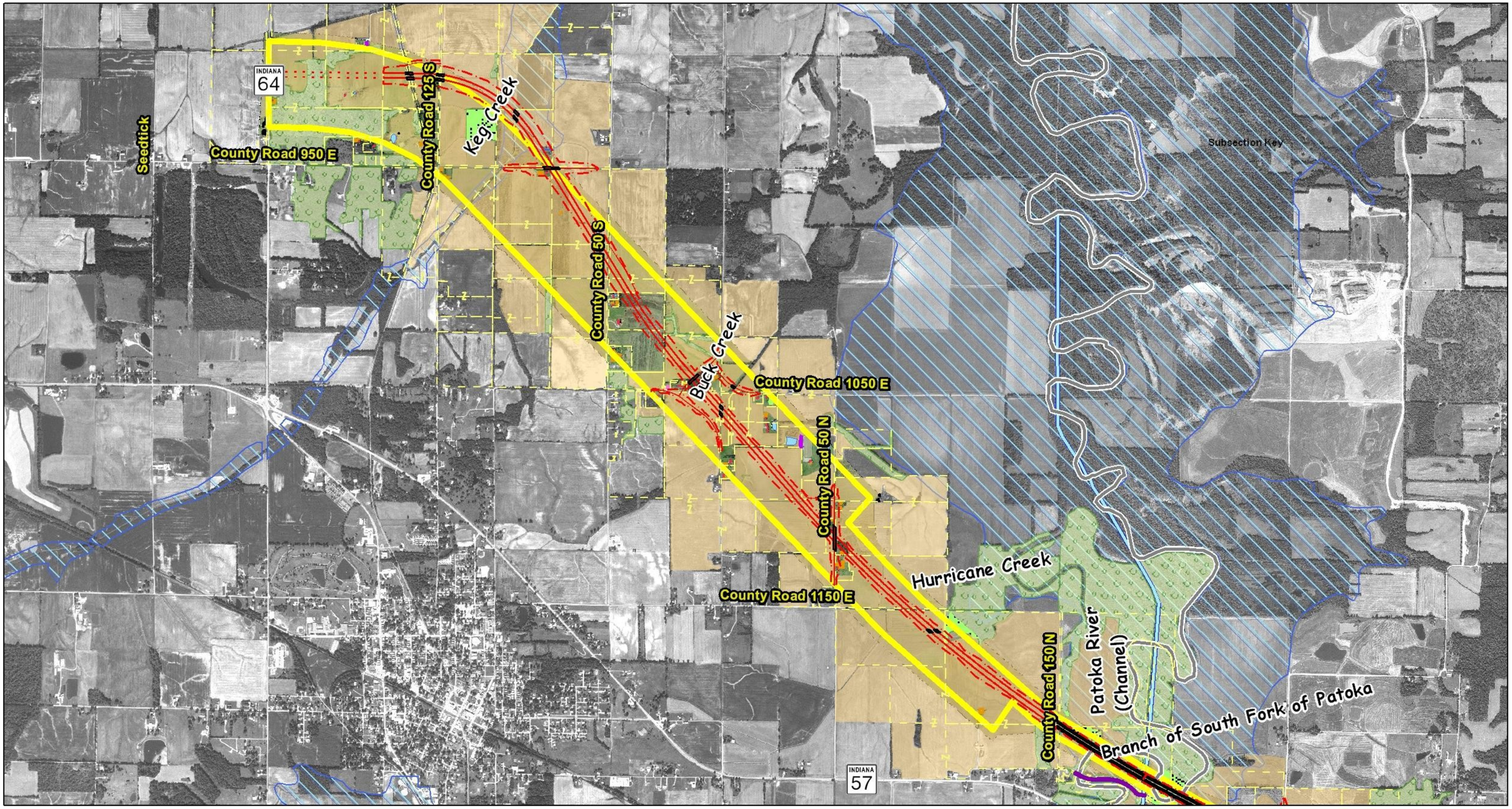

Legend

- Section 2 Approved Corridor
- Wetlands (Adjusted)
- Parcels
- Lakes/Ponds
- Floodplain
- Rivers
- Agricultural
- Forest
- Preferred Alternative Bridge
- Preferred Alternative Pavement
- Patoka Historic District

Buildings

- Other
- Church
- Commercial
- Garage/Shed
- House

PRELIMINARY

PROPOSED ROADWAY INFORMATION IS PRELIMINARY AND SUBJECT TO MODIFICATION, ADDITION, OR DELETION BASED ON FURTHER STUDY AND PUBLIC COMMENT.

N

Feet

1,200 600 0 1,200 2,400 3,600

I-69 Evansville to Indianapolis
Tier 2 Studies
Section 2

Indiana Department of Transportation

Key Environmental Impacts

HANNUM, WAGLE & CLINE engineering

JACOBS

DEIS Preferred Alternative

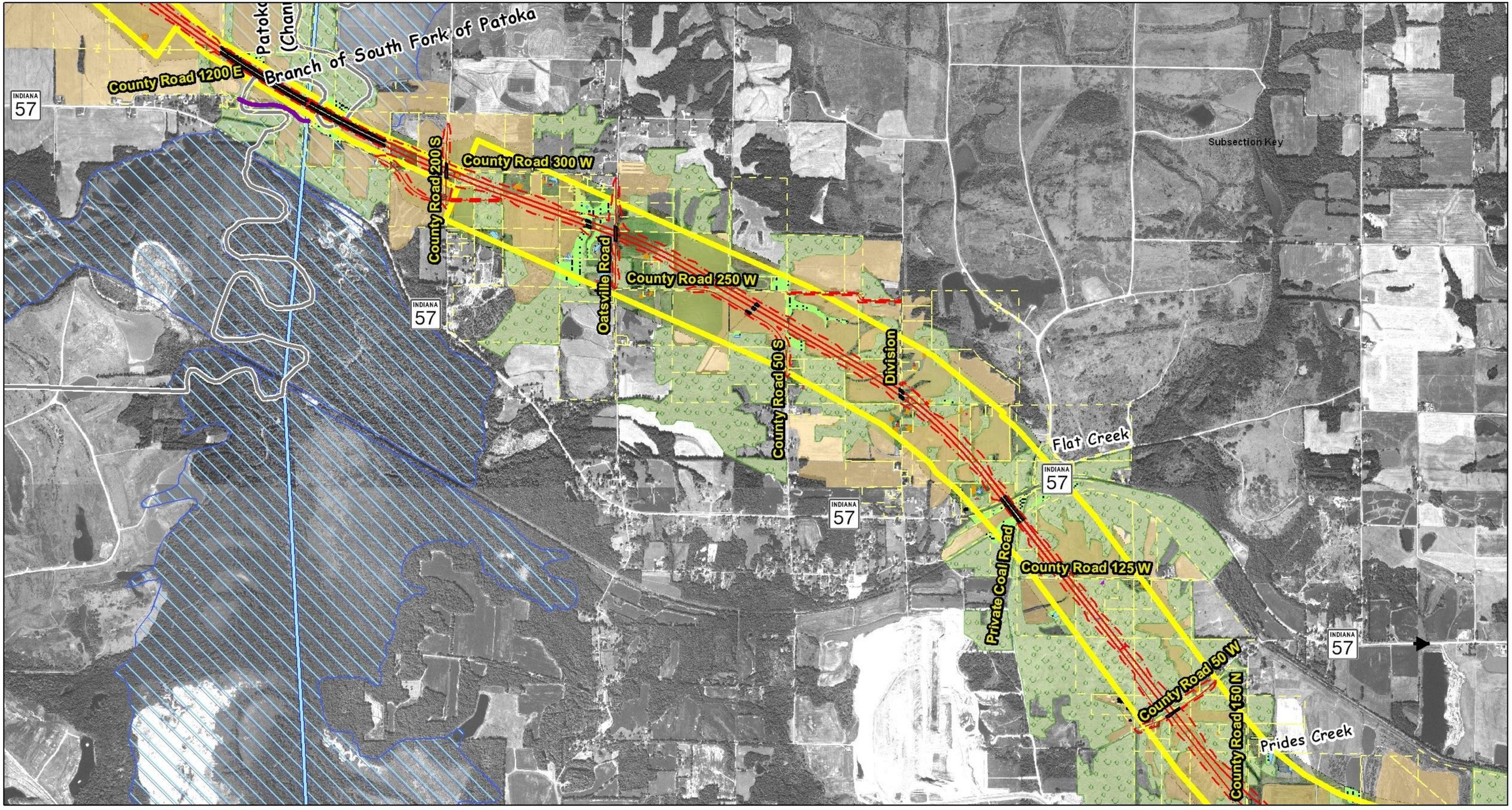

Legend

- Section 2 Approved Corridor
- Wetlands (Adjusted)
- Parcels
- Lakes/Ponds
- Floodplain
- Rivers
- Agricultural
- Forest
- Preferred Alternative Bridge
- Preferred Alternative Pavement
- Patoka Historic District

Buildings

- Other
- Church
- Commercial
- Garage/Shed
- House

PRELIMINARY

PROPOSED ROADWAY INFORMATION IS PRELIMINARY AND SUBJECT TO MODIFICATION, ADDITION, OR DELETION BASED ON FURTHER STUDY AND PUBLIC COMMENT.

N

Feet

1,200 600 0 1,200 2,400 3,600

I-69 Evansville to Indianapolis
Tier 2 Studies
Section 2

Indiana Department of Transportation

Key Environmental Impacts

HANNUM, WAGLE & CLINE engineering

JACOBS

DEIS Preferred Alternative

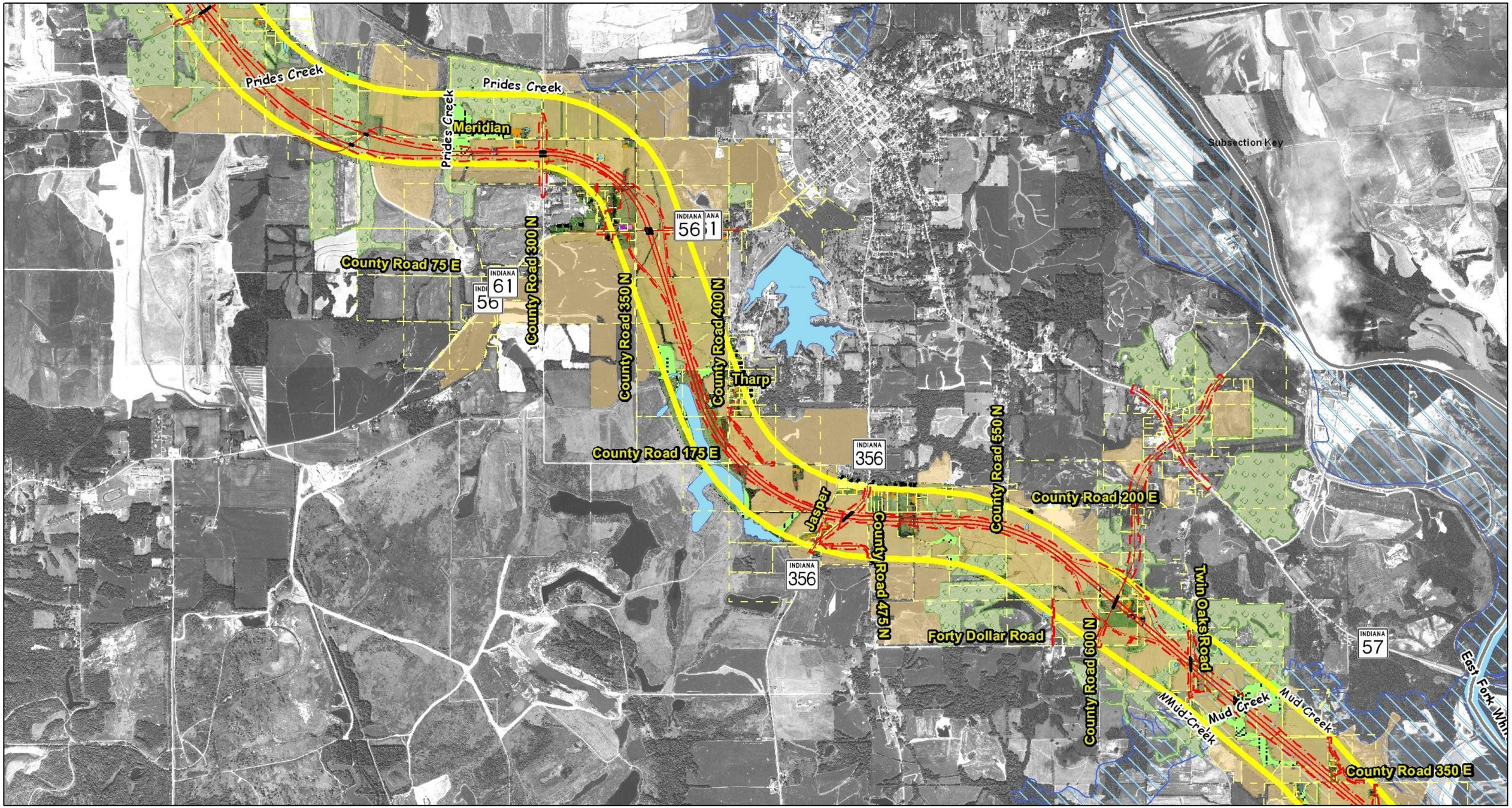

Legend

- Section 2 Approved Corridor
- Wetlands (Adjusted)
- Parcels
- Lakes/Ponds
- Floodplain
- Rivers
- Agricultural
- Forest
- Preferred Alternative Bridge
- Preferred Alternative Pavement

Buildings

- Other
- Church
- Commercial
- Garage/Shed
- House

PRELIMINARY

PROPOSED ROADWAY INFORMATION IS PRELIMINARY AND SUBJECT TO MODIFICATION, ADDITION, OR DELETION BASED ON FURTHER STUDY AND PUBLIC COMMENT.

N

Feet

1,200 600 0 1,200 2,400 3,600

I-69 Evansville to Indianapolis
Tier 2 Studies
Section 2

Indiana Department of Transportation

Key Environmental Impacts

HANNUM, WAGLE & CLINE engineering

JACOBS

DEIS Preferred Alternative

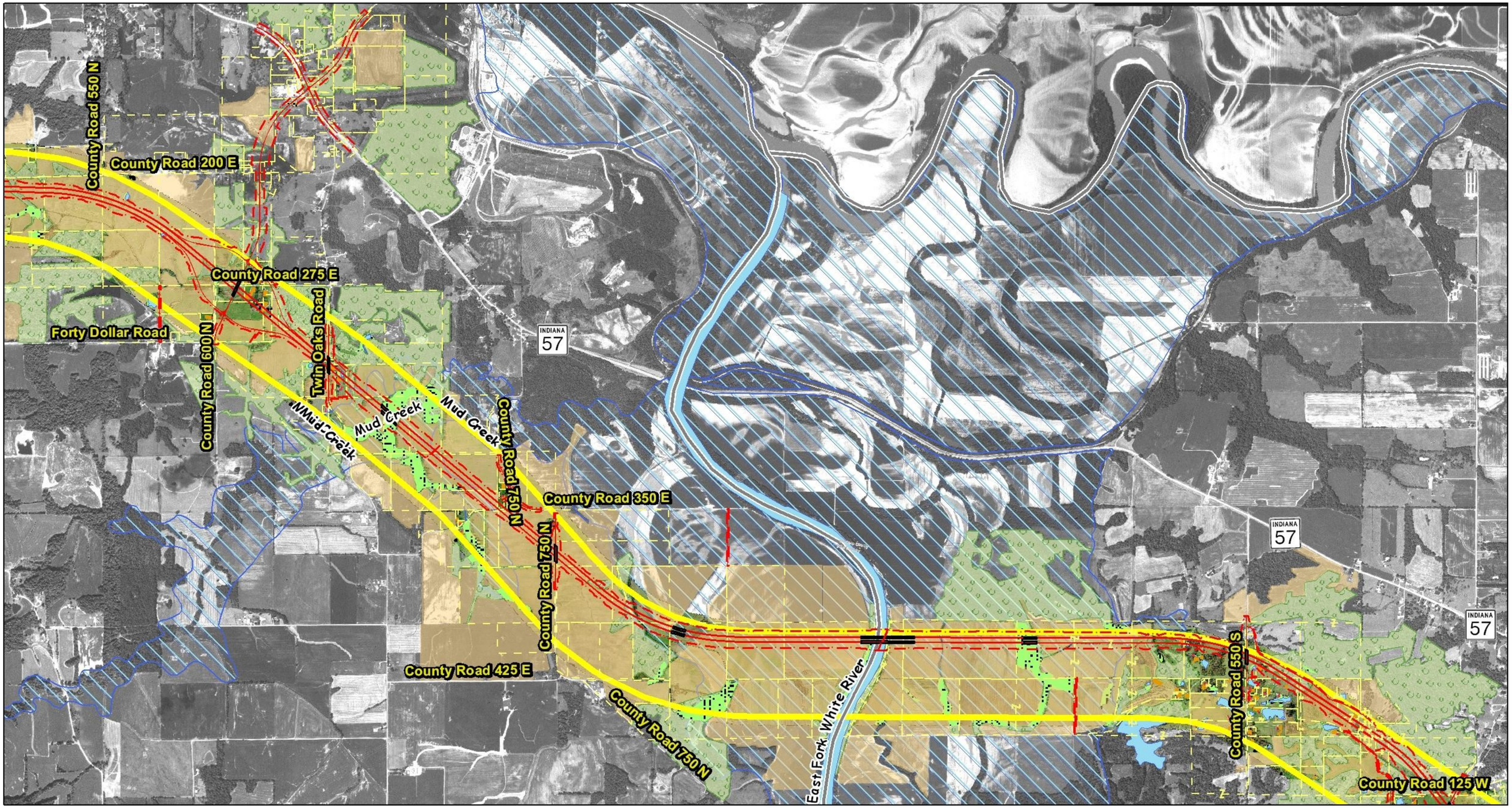

Legend

- Section 2 Approved Corridor
- Wetlands (Adjusted)
- Parcels
- Lakes/Ponds
- Floodplain
- Rivers
- Agricultural
- Forest
- Preferred Alternative Bridge
- Preferred Alternative Pavement

Buildings

- Other
- Church
- Commercial
- Garage/Shed
- House

PRELIMINARY

PROPOSED ROADWAY INFORMATION IS PRELIMINARY AND SUBJECT TO MODIFICATION, ADDITION, OR DELETION BASED ON FURTHER STUDY AND PUBLIC COMMENT.

N

Feet

1,200 600 0 1,200 2,400 3,600

I-69 Evansville to Indianapolis
Tier 2 Studies
Section 2

Indiana Department of Transportation

Key Environmental Impacts

HANNUM, WAGLE & CLINE engineering

JACOBS

DEIS Preferred Alternative

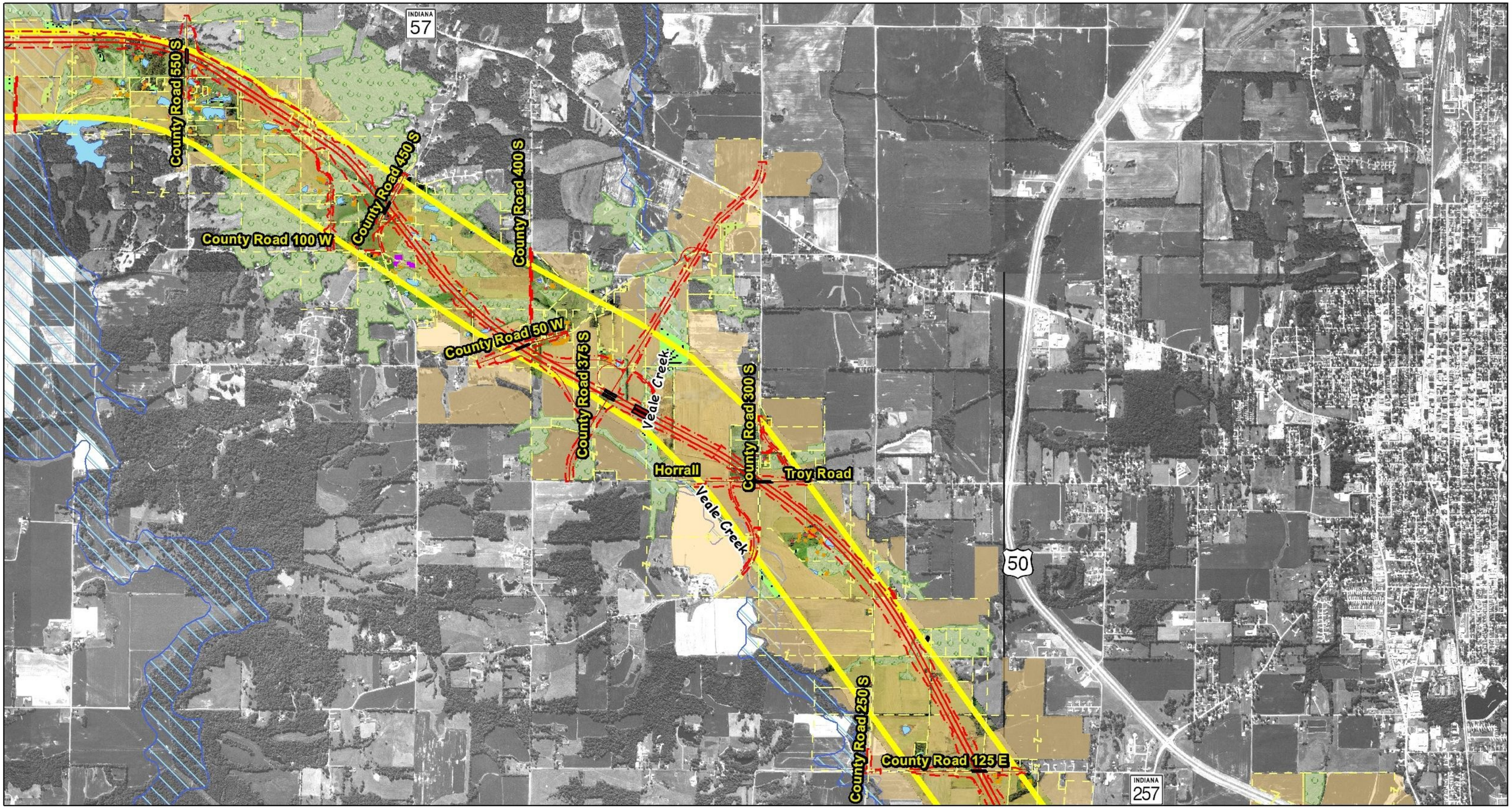

Legend

- Section 2 Approved Corridor
- Wetlands (Adjusted)
- Parcels
- Lakes/Ponds
- Floodplain
- Rivers
- Agricultural
- Forest
- Preferred Alternative Bridge
- Preferred Alternative Pavement

Buildings

- Other
- Church
- Commercial
- Garage/Shed
- House

PRELIMINARY

PROPOSED ROADWAY INFORMATION IS PRELIMINARY AND SUBJECT TO MODIFICATION, ADDITION, OR DELETION BASED ON FURTHER STUDY AND PUBLIC COMMENT.

N

Feet

1,200 600 0 1,200 2,400 3,600

I-69 Evansville to Indianapolis
Tier 2 Studies
Section 2

Indiana Department of Transportation

Key Environmental Impacts

HANNUM, WAGLE & CLINE engineering

JACOBS

DEIS Preferred Alternative

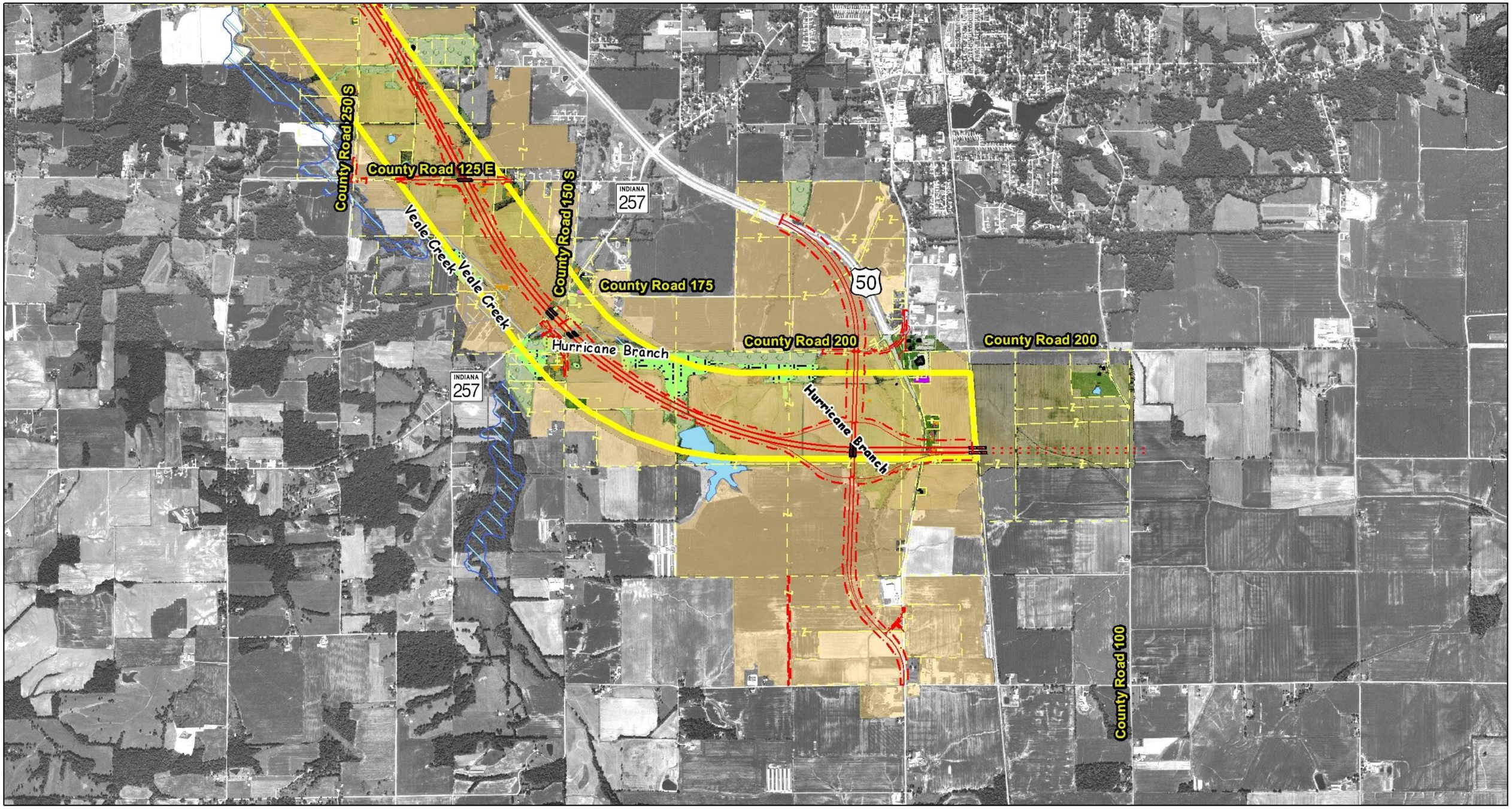

Legend

- Section 2 Approved Corridor
- Wetlands (Adjusted)
- Parcels
- Lakes/Ponds
- Floodplain
- Rivers
- Agricultural
- Forest
- Preferred Alternative Bridge
- Preferred Alternative Pavement

Buildings

- Other
- Church
- Commercial
- Garage/Shed
- House

PRELIMINARY

PROPOSED ROADWAY INFORMATION IS PRELIMINARY AND SUBJECT TO MODIFICATION, ADDITION, OR DELETION BASED ON FURTHER STUDY AND PUBLIC COMMENT.

N

Feet

1,200 600 0 1,200 2,400 3,600

I-69 Evansville to Indianapolis
Tier 2 Studies
Section 2

Indiana Department of Transportation

Key Environmental Impacts

HANNUM, WAGLE & CLINE engineering

JACOBS

DEIS Preferred Alternative

FEIS

REFINED PREFERRED ALTERNATIVE

TYPICAL SECTIONS

I-69 MAINLINE
SECTION 2
(INITIAL DESIGN CRITERIA)

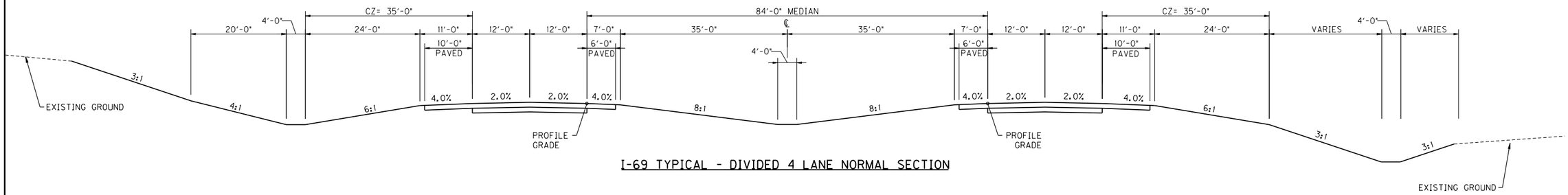

I-69 TYPICAL - DIVIDED 4 LANE NORMAL SECTION

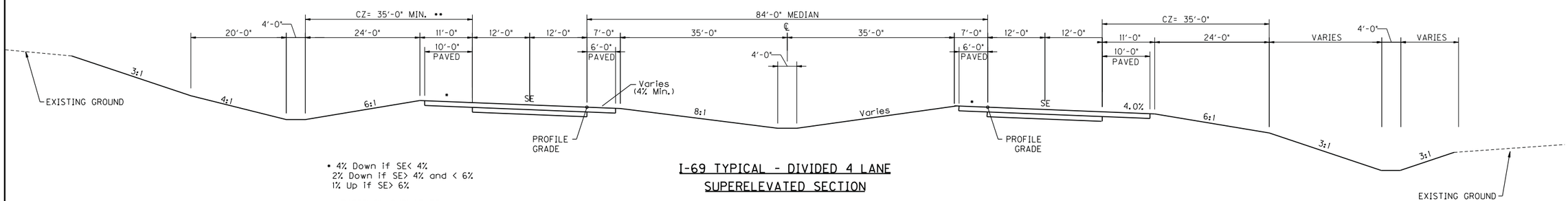

• 4% Down if SE< 4%
2% Down if SE> 4% and < 6%
1% Up if SE> 6%

•• BASED ON CURVATURE

I-69 TYPICAL - DIVIDED 4 LANE
SUPERELEVATED SECTION

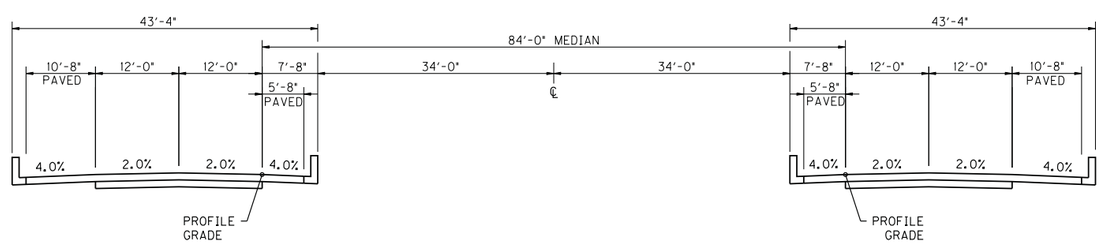

I-69 TYPICAL - BRIDGE OVER PATOKA RIVER

FEIS Refined Preferred Alternative

S:\2004-169-B_I69_INDOT\Design\Cadd\Preferred Alignment 08-30-07\TypSec.dgn
12/15/2009
2:51:04 PM
1=10

12-16-09						RECOMMENDED FOR APPROVAL _____ DESIGN ENGINEER DATE	INDIANA DEPARTMENT OF TRANSPORTATION	HORIZONTAL SCALE 1" = 10'	BRIDGE FILE
								VERTICAL SCALE NA	DESIGNATION 0300378
						DESIGNED: LA	DRAWN: KM	TYPICAL SECTIONS TS-1	SURVEY BOOK
						CHECKED: BR	CHECKED: LA		SHEETS 1 of 61
									CONTRACT
									PROJECT --

TYPICAL SECTIONS

US 50
SECTION 2

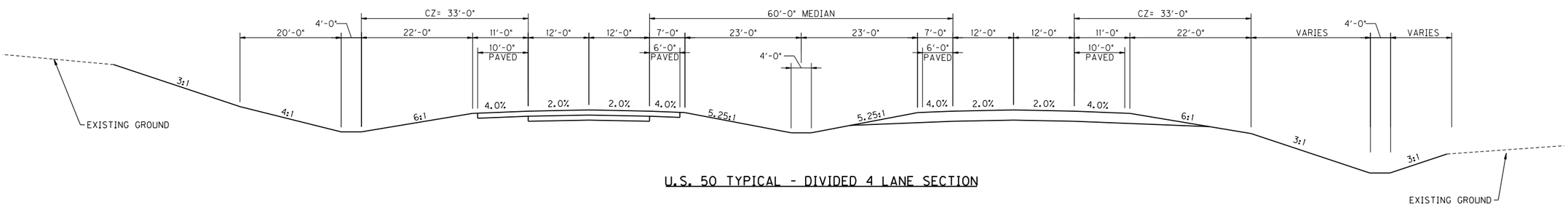

U.S. 50 TYPICAL - DIVIDED 4 LANE SECTION

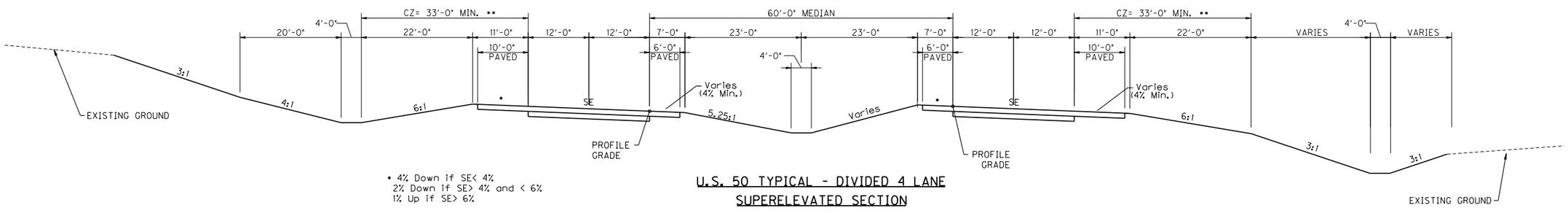

• 4% Down if SE< 4%
2% Down if SE> 4% and < 6%
1% Up if SE> 6%

•• BASED ON CURVATURE

U.S. 50 TYPICAL - DIVIDED 4 LANE
SUPERELEVATED SECTION

FEIS Refined Preferred Alternative

S:\2004-169-B.I69.INDOT\Design\Cadd\Preferred Alignment 08-30-07\TypSec.dgn
12/15/2009
2:51:05 PM
LJO

12-16-09					

RECOMMENDED FOR APPROVAL _____ DESIGN ENGINEER DATE

DESIGNED: LA | DRAWN: KM
CHECKED: BR | CHECKED: LA

INDIANA
DEPARTMENT OF TRANSPORTATION

TYPICAL SECTIONS
TS-2

HORIZONTAL SCALE	BRIDGE FILE
1" = 10'	
VERTICAL SCALE	DESIGNATION
NA	0300378
SURVEY BOOK	SHEETS
	1a of 61
CONTRACT	PROJECT
	--

TYPICAL SECTIONS

I-69 INTERCHANGE RAMPS
SECTION 2

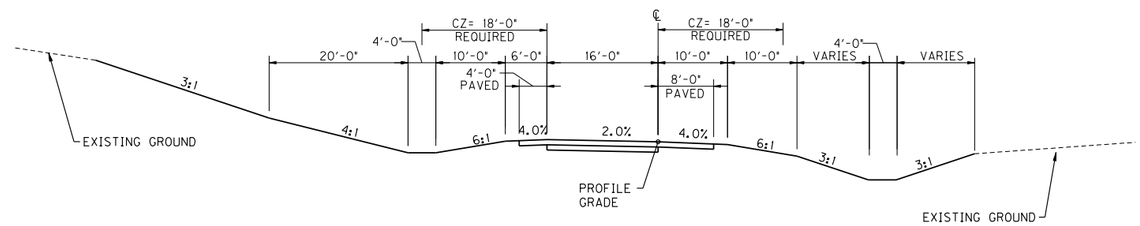

INTERCHANGE RAMPS
TANGENT SECTION

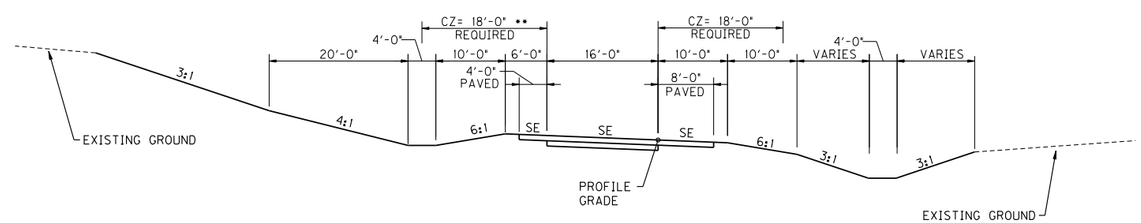

INTERCHANGE RAMPS
SUPERELEVATED RIGHT

** BASED ON CURVATURE

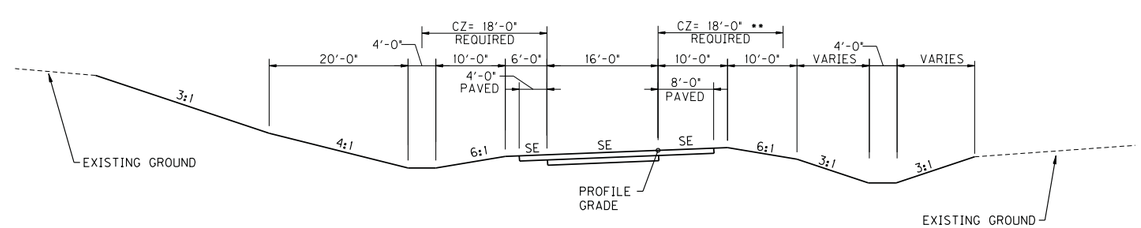

INTERCHANGE RAMPS
SUPERELEVATED LEFT

FEIS Refined Preferred Alternative

S:\2004-169-B_I69_IN001\Design\Cadd\Preferred Alignment 08-30-07\TypSec.dgn
12/15/2009
2:51:06 PM
1=10

12-16-09					

RECOMMENDED FOR APPROVAL _____ DESIGN ENGINEER DATE

DESIGNED: LA | DRAWN: KM
CHECKED: BR | CHECKED: LA

INDIANA
DEPARTMENT OF TRANSPORTATION

TYPICAL SECTIONS
TS-3

HORIZONTAL SCALE	BRIDGE FILE
1" = 10'	
VERTICAL SCALE	DESIGNATION
NA	0300378
SURVEY BOOK	SHEETS
	2 of 61
CONTRACT	PROJECT
	--

TYPICAL SECTIONS

I-69 CROSSROADS & CONNECTOR ROADS
SECTION 2

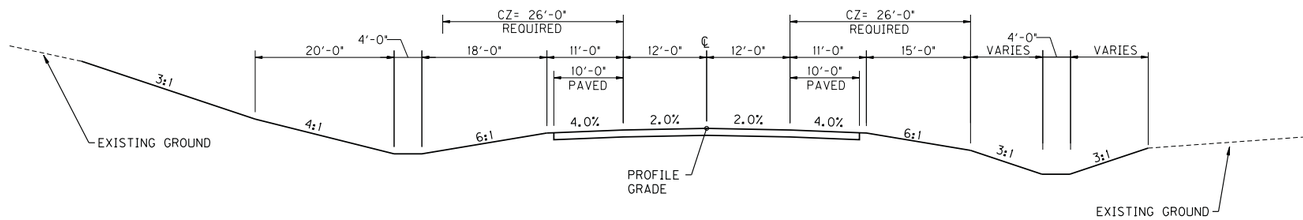

RURAL ARTERIALS (MAJOR COLLECTORS)
S.R. 61
S.R. 257
S.R. 356
BLACKBURN ROAD CONNECTION TO S.R. 57
CR 375 S. CONNECTIONS TO S.R. 57

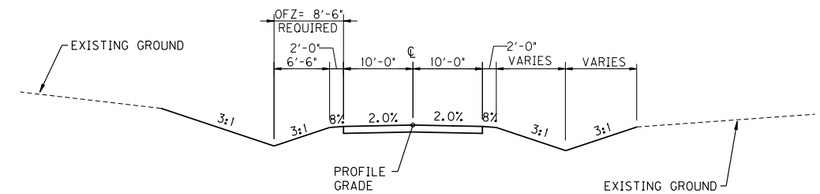

RURAL LOCAL ROAD, (3R)

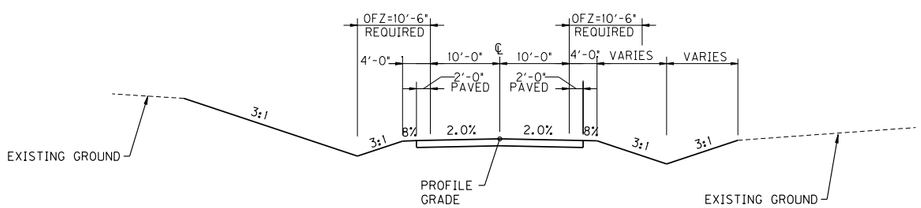

LOCAL AGENCY RURAL COLLECTOR (3R-MINOR COLLECTOR)
PIKE Co. Rd. 650N
DAVIESS Co. Rd. 300S
DAVIESS Co. Rd. 450S
TROY / HORRALL ROAD

GIBSON CO.	PIKE CO.	DAVIESS CO.
Co. Rd. 950E	Co. Rd. 300W	Co. Rd. 550S
Co. Rd. 50N	Co. Rd. 200S	Co. Rd. 125W
CONNECTOR ROAD 1	Co. Rd. 200W	Co. Rd. 50W
	Co. Rd. 50W	Co. RD. 250S
	Co. Rd. 300N	Co. Rd. 125E
	Co. Rd. 475N	Co. Rd. 150S
	Co. Rd. 750N	
	CONNECTOR ROAD 3	
	CONNECTOR ROAD 4	

FEIS Refined Preferred Alternative

S:\2004-169-B_I69_INDOT\Design\Cadd\Preferred Alignment 08-30-07\TypSec.dgn
12/15/2009
2:51:06 PM
1:10

12-16-09					

RECOMMENDED FOR APPROVAL _____ DESIGN ENGINEER DATE

DESIGNED: LA | DRAWN: KM
CHECKED: BR | CHECKED: LA

INDIANA
DEPARTMENT OF TRANSPORTATION

TYPICAL SECTIONS
TS-4

HORIZONTAL SCALE	BRIDGE FILE
1" = 10'	
VERTICAL SCALE	DESIGNATION
NA	0300378
SURVEY BOOK	SHEETS
	2a of 61
CONTRACT	PROJECT
	--

12-16-09			THE LOCAL SERVICE ROADS SHOWN ARE FOR INFORMATION ONLY. THE ACCESSING OR PURCHASING OF LAND LOCKED PARCELS WILL BE ADDRESSED DURING THE RIGHT OF WAY PROCESS.

WETLANDS
FLOODPLAINS
RECLAIMED MINE LAND
PREFERRED ALIGNMENT

RECOMMENDED FOR APPROVAL _____ DESIGN ENGINEER DATE

DESIGNED: LA DRAWN: KM
CHECKED: BR CHECKED: LA

INDIANA
DEPARTMENT OF TRANSPORTATION

PLAN SHEET
STA. 127+81.39 TO STA. 175+00

HORIZONTAL SCALE	BRIDGE FILE
1"=300'	
VERTICAL SCALE	DESIGNATION
N/A	0300378
SURVEY BOOK	SHEETS
	3 of 61
CONTRACT	PROJECT
	--

S:\2004-169-B_I69_INDOT\Design\Cadd\Preferred Alignment 08-30-07\Plan01.dgn
12/15/2009
11:06:47 AM
bkm

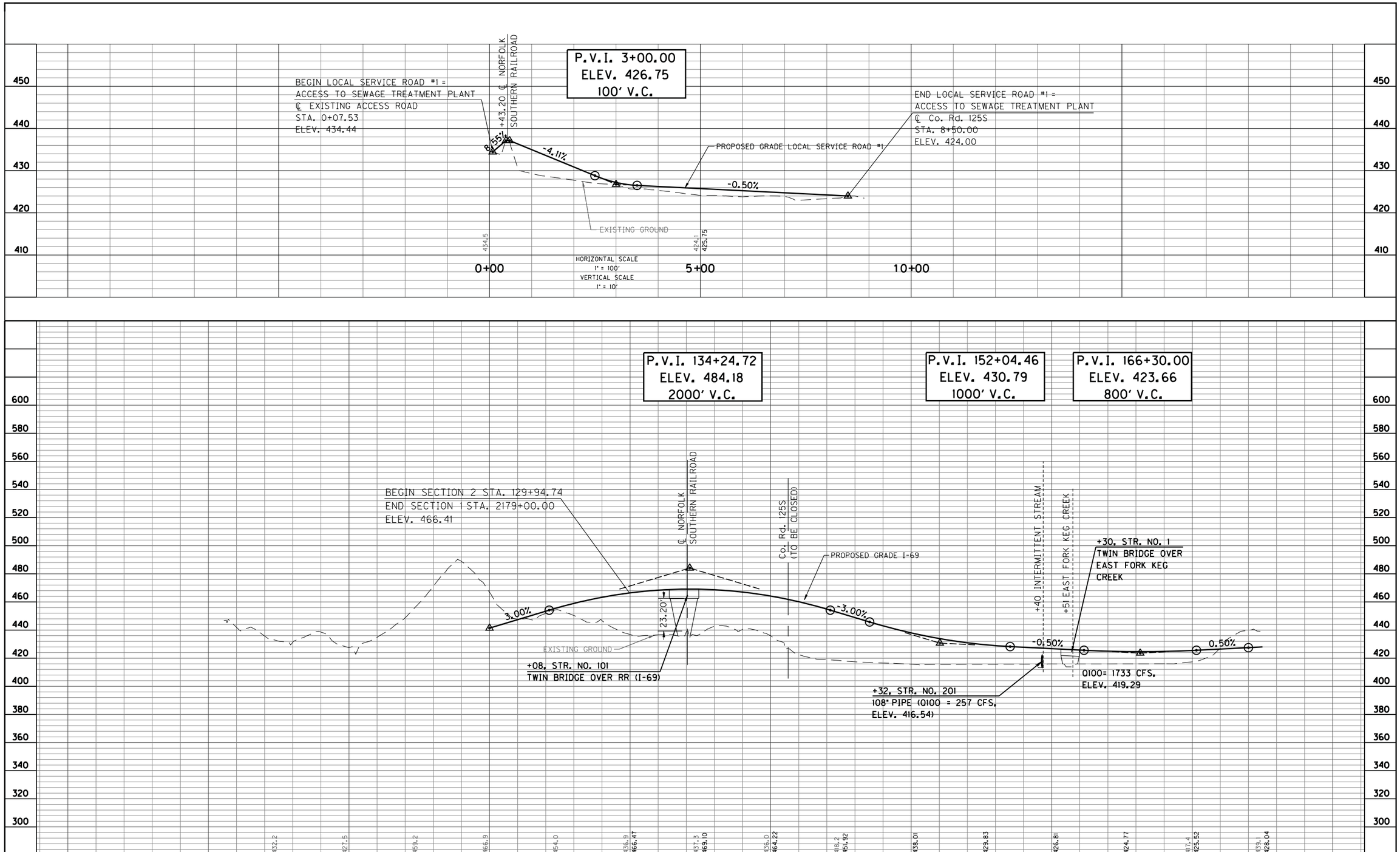

S:\2004-169-B.I69.INDOT\Design\Cadd\Preferred Alignment 08-30-07\Profile01.dgn
12/15/2009
2:59:09 PM
ssb

12-16-09					

RECOMMENDED FOR APPROVAL _____ DESIGN ENGINEER DATE

DESIGNED: LA | DRAWN: KM

CHECKED: BR | CHECKED: LA

INDIANA
DEPARTMENT OF TRANSPORTATION

PROFILE SHEET
STA. 127+81.39 TO STA. 175+00

HORIZONTAL SCALE	BRIDGE FILE
1" = 300'	
VERTICAL SCALE	DESIGNATION
1" = 30'	0300378
SURVEY BOOK	SHEETS
	4 of 61
CONTRACT	PROJECT
	--

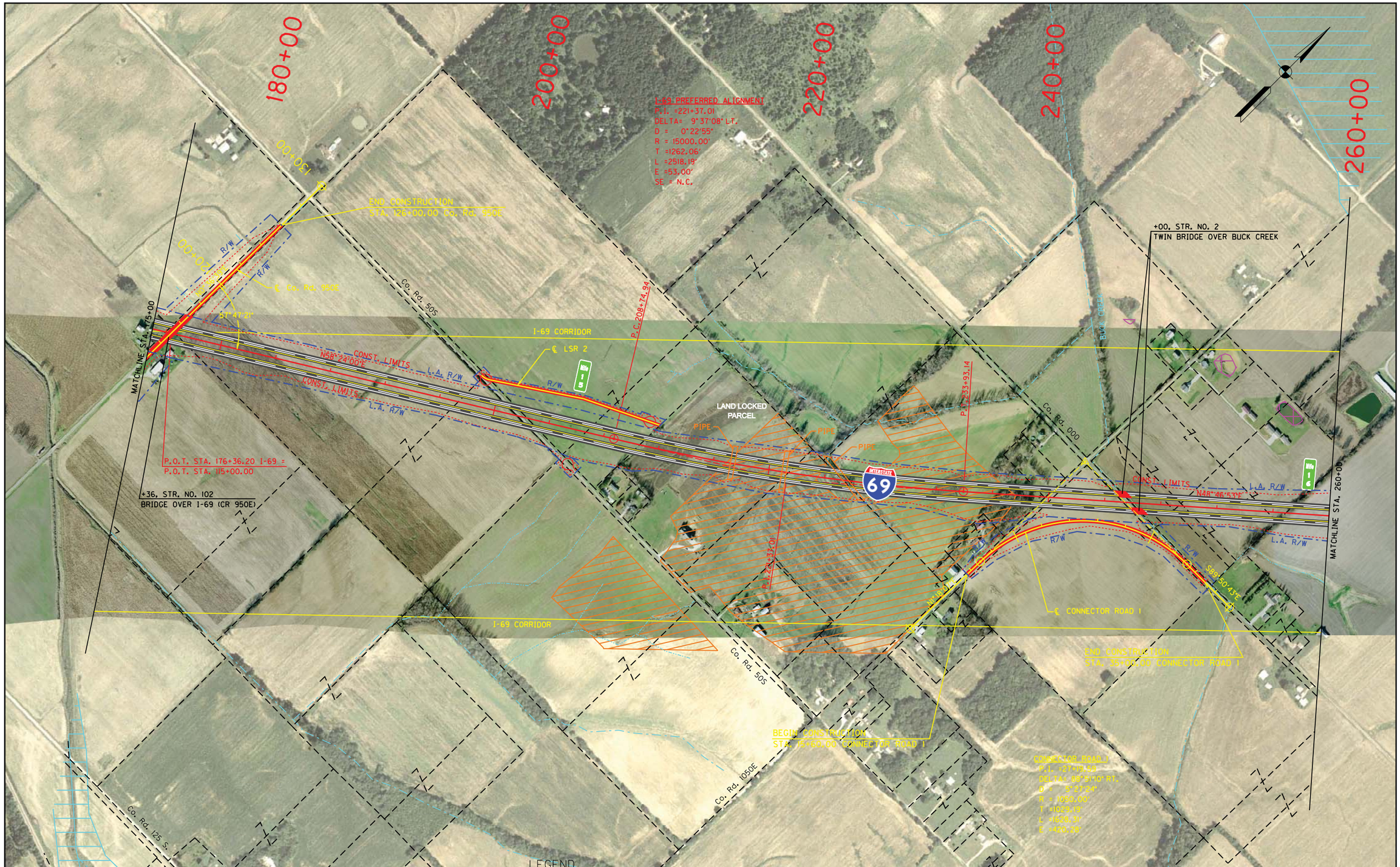

12-16-09			THE LOCAL SERVICE ROADS SHOWN ARE FOR INFORMATION ONLY. THE ACCESSING OR PURCHASING OF LAND LOCKED PARCELS WILL BE ADDRESSED DURING THE RIGHT OF WAY PROCESS.	WETLANDS FLOODPLAINS RECLAIMED MINE LAND PREFERRED ALIGNMENT	RECOMMENDED FOR APPROVAL _____ DESIGN ENGINEER DATE DESIGNED: LA DRAWN: KM CHECKED: BR CHECKED: LA	INDIANA DEPARTMENT OF TRANSPORTATION PLAN SHEET STA. 175+00 TO STA. 260+00	HORIZONTAL SCALE 1"=300' VERTICAL SCALE N/A BRIDGE FILE DESIGNATION 0300378 SURVEY BOOK SHEETS 5 of 61 CONTRACT PROJECT --

S:\2004-169-B_I69_INDOT\Design\Cadd\Preferred Alignment 08-30-07\Plan02.dgn
12/15/2009
11:21:12 AM
1:300

FEIS Refined Preferred Alternative

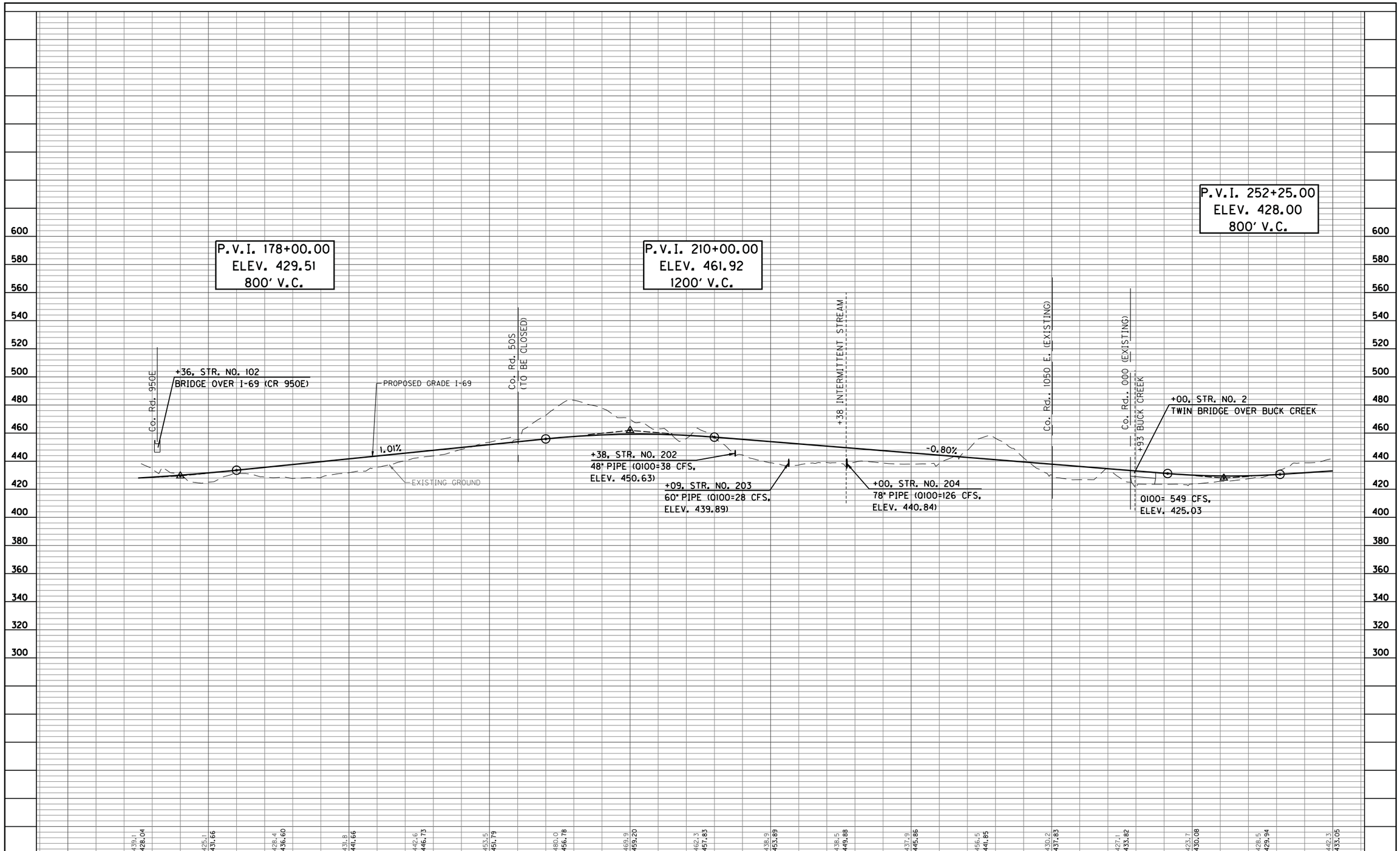

12-16-09

RECOMMENDED FOR APPROVAL _____ DESIGN ENGINEER DATE

DESIGNED: LA DRAWN: KM

CHECKED: BR CHECKED: LA

INDIANA
DEPARTMENT OF TRANSPORTATION

PROFILE SHEET
STA. 175+00 TO STA. 260+00

HORIZONTAL SCALE	BRIDGE FILE
1" = 300'	
VERTICAL SCALE	DESIGNATION
1" = 30'	0300378
SURVEY BOOK	SHEETS
	6 of 61
CONTRACT	PROJECT
	--

S:\2004-169-B_I69_INDOT\Design\Cadd\Preferred Alignment 08-30-07\Profile02.dgn
12/15/2009
2:51:11 PM
2500

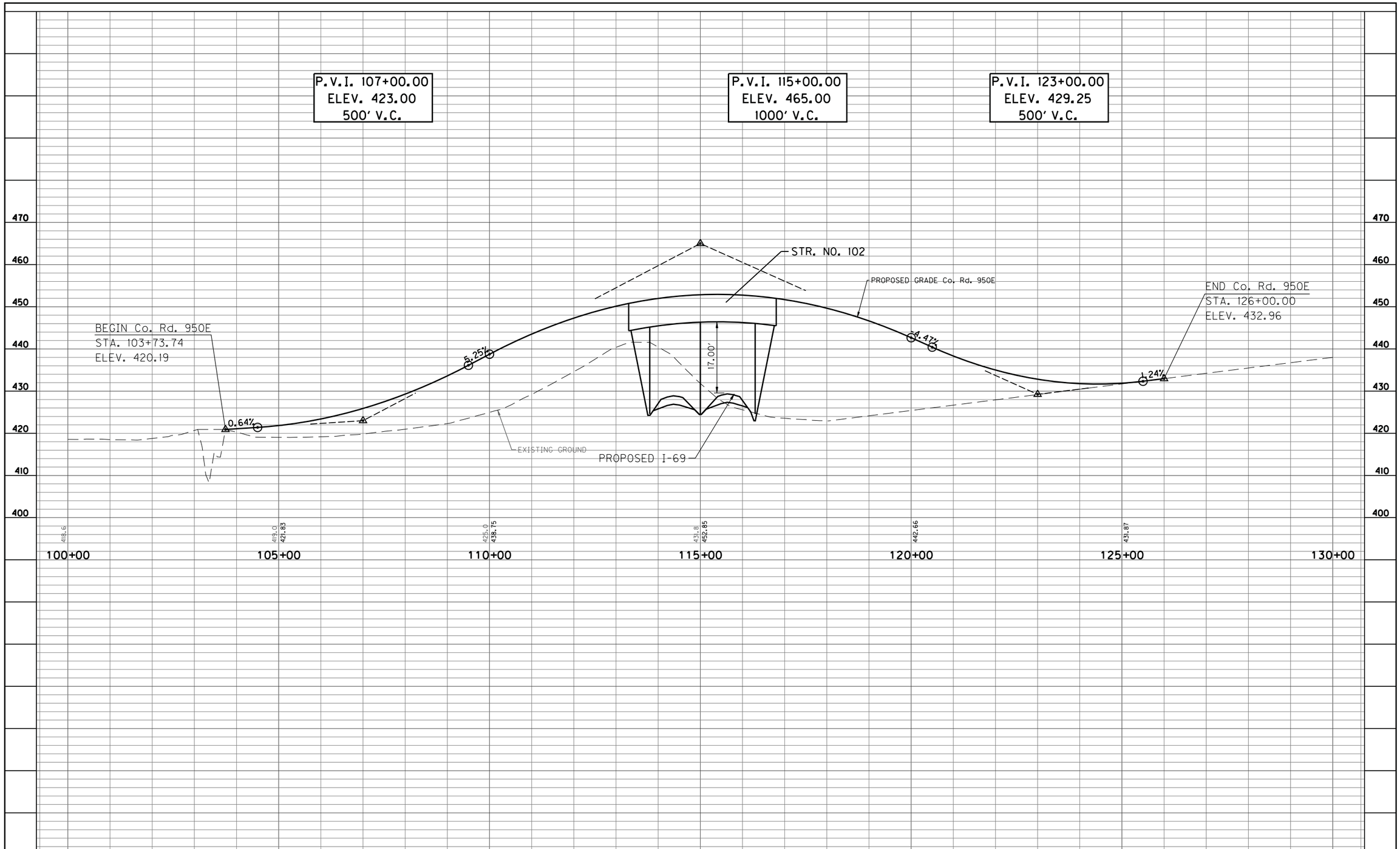

12-16-09						RECOMMENDED FOR APPROVAL _____ DESIGN ENGINEER DATE	INDIANA DEPARTMENT OF TRANSPORTATION	HORIZONTAL SCALE 1" = 100' / BRIDGE FILE
						DESIGNED: LA / DRAWN: KM	PROFILE SHEET Co. Rd. 950E	VERTICAL SCALE 1" = 10' / DESIGNATION 0300378
						CHECKED: BR / CHECKED: LA		SURVEY BOOK / SHEETS 7 of 61
								CONTRACT / PROJECT --

S:\2004-169-B_I69_INDOT\Design\Cad\Preferred Alignment 08-30-07\Profile@950.dgn
12/15/2009
2:59:12 PM
ISO

FEIS Refined Preferred Alternative

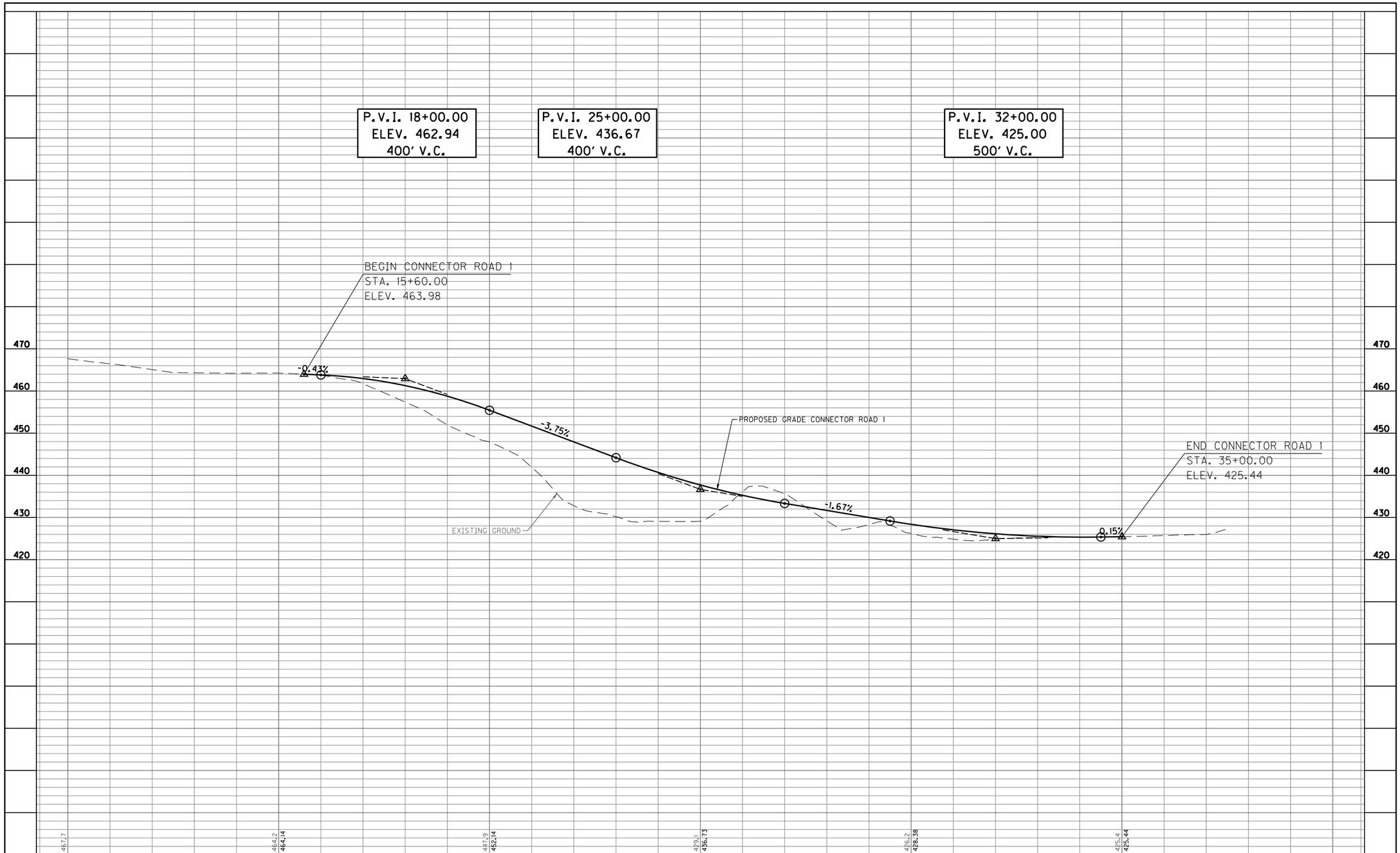

12-16-09						RECOMMENDED FOR APPROVAL _____ DESIGN ENGINEER DATE	INDIANA DEPARTMENT OF TRANSPORTATION	HORIZONTAL SCALE 1" = 100' / BRIDGE FILE
						DESIGNED: LA / DRAWN: KM	PROFILE SHEET	VERTICAL SCALE 1" = 10' / DESIGNATION 0300378
						CHECKED: BR / CHECKED: LA	CONNECTOR ROAD 1	SURVEY BOOK / SHEETS 8 of 61
								CONTRACT / PROJECT --

S:\2004-169-B_169_INDOT\Design\Cadd\Preferred Alignment 08-30-07\Profile Connector1.dgn
12/15/2009
2:39:14 PM
1:100

260+00
280+00
300+00
320+00
340+00
Co. Rd. 1050E
Co. Rd. 50N
BEGIN CONSTRUCTION
STA. 303+00.00 Co. Rd. 50N
300+00
P.O.C. STA. 285+84.09 I-69 =
P.O.T. STA. 315+74.93
310+00
P.C.271+92.57
℄ LSR 3
LAND LOCKED PARCEL
+84, STR. NO. 103
BRIDGE OVER I-69
(CR 50N)
I-69 CORRIDOR
+50, STR. NO. 3
TWIN BRIDGE OVER HURRICANE CREEK
Co. Rd. 1150E
Co. Rd. 150N
MATCHLINE STA. 260+00
MATCHLINE STA. 350+00
L.A. R/W
CONST. LIMITS
N48°46'53"E
43°50'14"
PIPE
INTERSTATE 69
Mile 17
℄ Co. Rd. 50N
320+00
HURRICANE CREEK
I-69 CORRIDOR
END CONSTRUCTION
STA. 327+00.06 Co. Rd. 50N
330+00
Co. Rd. 1150 E.
Co. Rd. 000
I-69 PREFERRED ALIGNMENT
P.I. =351+56.28
DELTA= 28°48'53" LT.
D = 0°11'05"
R = 31000.00'
T =7963.71'
L =15590.30'
E =1006.57'
SE = N.C.
P.I. 351+56.28
Co. Rd. 1200E
SR 57

LEGEND

WETLANDS
FLOODPLAINS
RECLAIMED MINE LAND
PREFERRED ALIGNMENT

12-16-09

THE LOCAL SERVICE ROADS SHOWN ARE FOR INFORMATION ONLY. THE ACCESSING OR PURCHASING OF LAND LOCKED PARCELS WILL BE ADDRESSED DURING THE RIGHT OF WAY PROCESS.

RECOMMENDED FOR APPROVAL _____ DESIGN ENGINEER DATE

DESIGNED: LA DRAWN: KM
CHECKED: BR CHECKED: LA

INDIANA
DEPARTMENT OF TRANSPORTATION

PLAN SHEET
STA. 260+00 TO STA. 350+00

HORIZONTAL SCALE	BRIDGE FILE
1"=300'	
VERTICAL SCALE	DESIGNATION
N/A	0300378
SURVEY BOOK	SHEETS
	9 of 61
CONTRACT	PROJECT
	--

S:\2004\I69-B.I69.INDOT\Design\Cadd\Preferred Alignment 08-30-07\Plan03.dgn
12/15/2009
11:18:00 AM
1:300

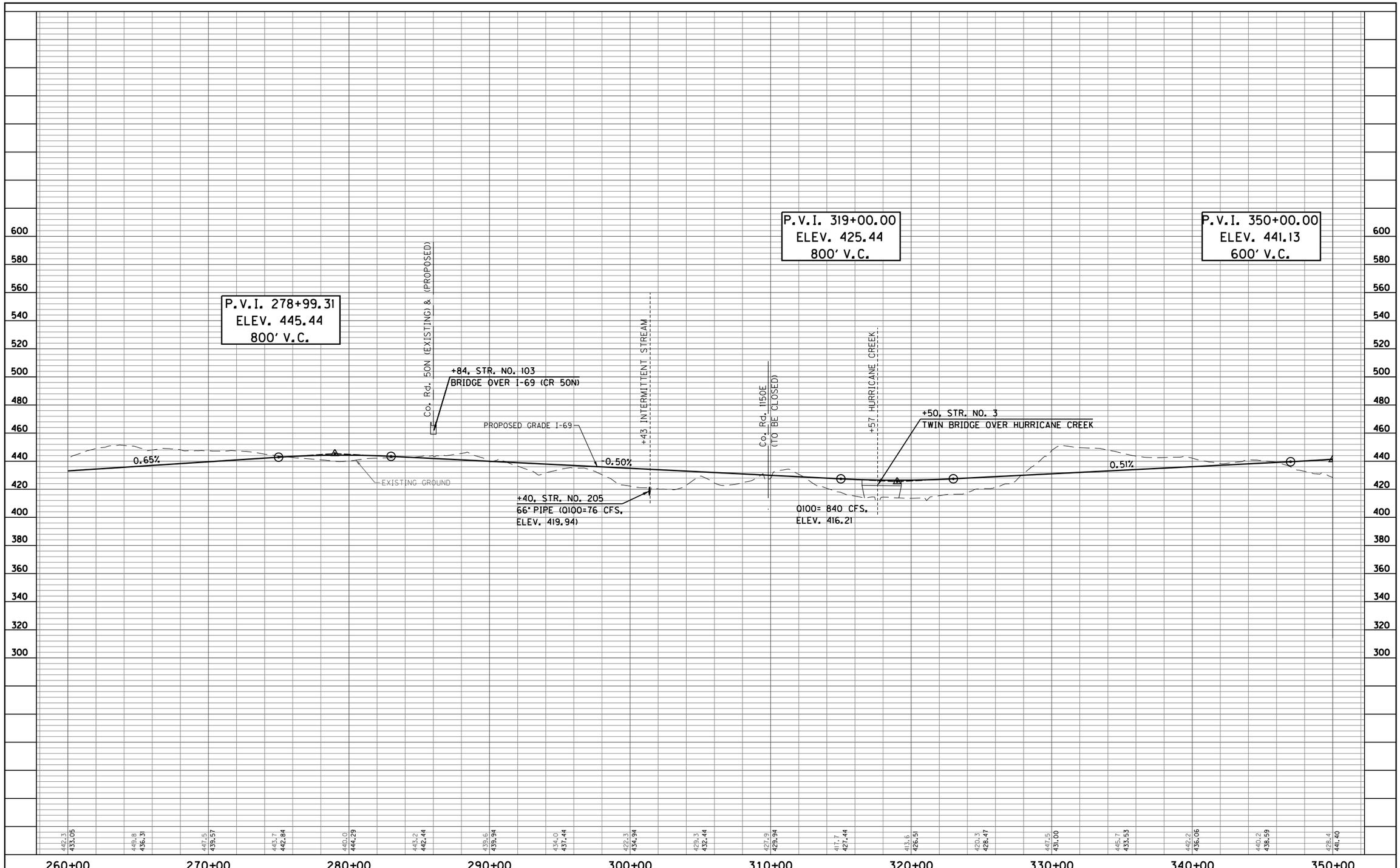

12-16-09

RECOMMENDED FOR APPROVAL _____ DESIGN ENGINEER DATE

DESIGNED: LA DRAWN: KM

CHECKED: BR CHECKED: LA

INDIANA
DEPARTMENT OF TRANSPORTATION

PROFILE SHEET
STA. 260+00 TO STA. 350+00

HORIZONTAL SCALE	BRIDGE FILE
1" = 300'	
VERTICAL SCALE	DESIGNATION
1" = 30'	0300378
SURVEY BOOK	SHEETS
	10 of 61
CONTRACT	PROJECT
	--

S:\2004-169-B_I69_INDOT\Design\Cadd\Preferred Alignment 08-30-07\Profile03.dgn
12/15/2009
2:51:16 PM
1500

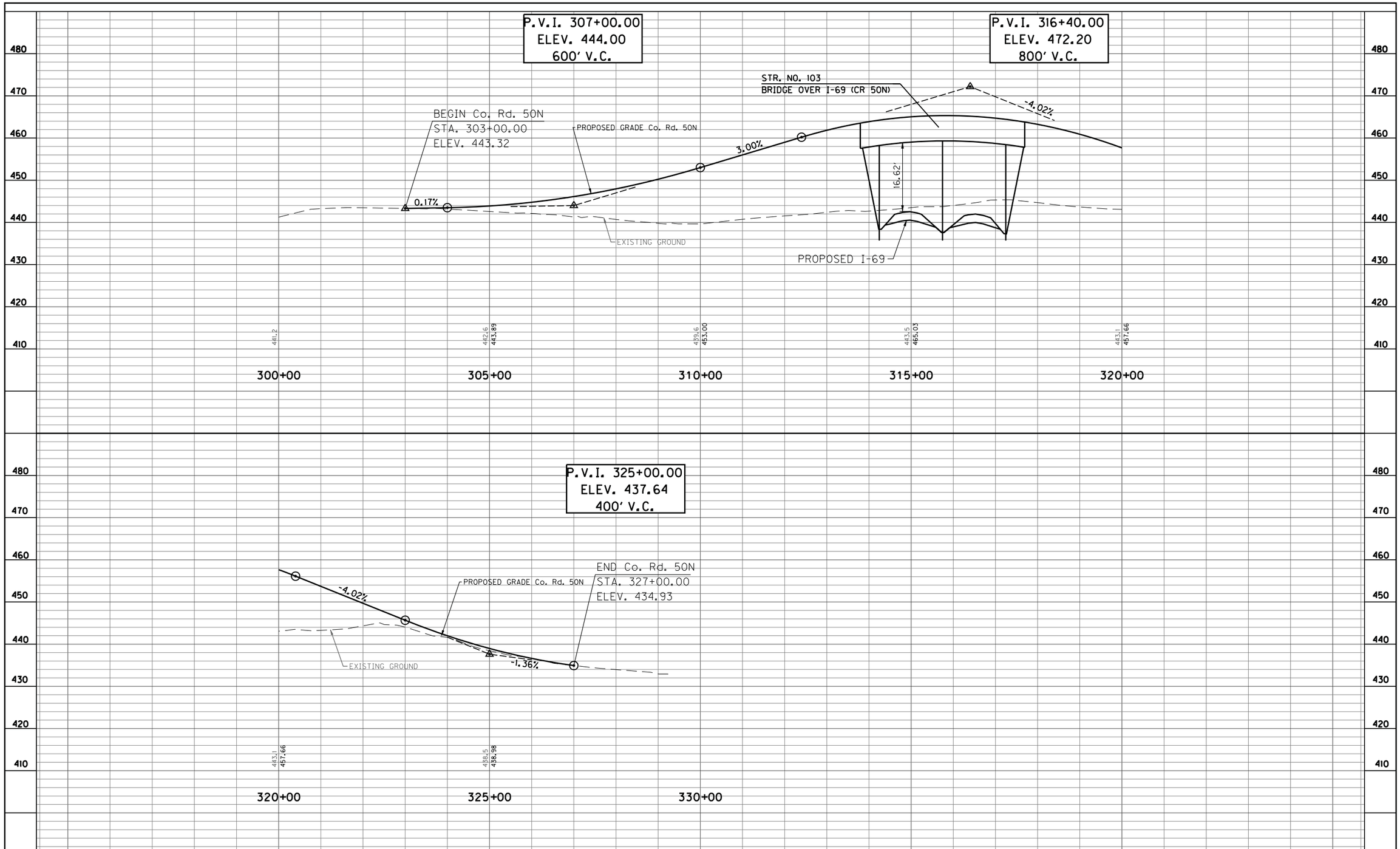

12-16-09

RECOMMENDED FOR APPROVAL _____ DESIGN ENGINEER DATE

DESIGNED: LA | DRAWN: KM

CHECKED: BR | CHECKED: LA

INDIANA
DEPARTMENT OF TRANSPORTATION

PROFILE SHEET
Co. Rd. 50N

HORIZONTAL SCALE	BRIDGE FILE
1" = 100'	
VERTICAL SCALE	DESIGNATION
1" = 10'	0300378
SURVEY BOOK	SHEETS
	11 of 61
CONTRACT	PROJECT
	--

S:\2004-169-B_I69_INDOT\Design\Cad\Preferred Alignment 08-30-07\Profile(R50N.dgn
12/15/2009
2:19:18 PM
1:100

12-16-09

THE LOCAL SERVICE ROADS SHOWN ARE FOR INFORMATION ONLY. THE ACCESSING OR PURCHASING OF LAND LOCKED PARCELS WILL BE ADDRESSED DURING THE RIGHT OF WAY PROCESS.

RECOMMENDED FOR APPROVAL _____ DESIGN ENGINEER DATE

DESIGNED: LA | DRAWN: KM

CHECKED: BR | CHECKED: LA

INDIANA
DEPARTMENT OF TRANSPORTATION

PLAN SHEET
STA. 350+00 TO STA. 440+00

HORIZONTAL SCALE	BRIDGE FILE
1"=300'	
VERTICAL SCALE	DESIGNATION
N/A	0300378
SURVEY BOOK	SHEETS
	12 of 61
CONTRACT	PROJECT
	--

S:\2004\169-B.169_INDOT\Design\Cadd\Preferred Alignment 08-30-07\Plan04.dgn
12/15/2009
11:32:16 AM

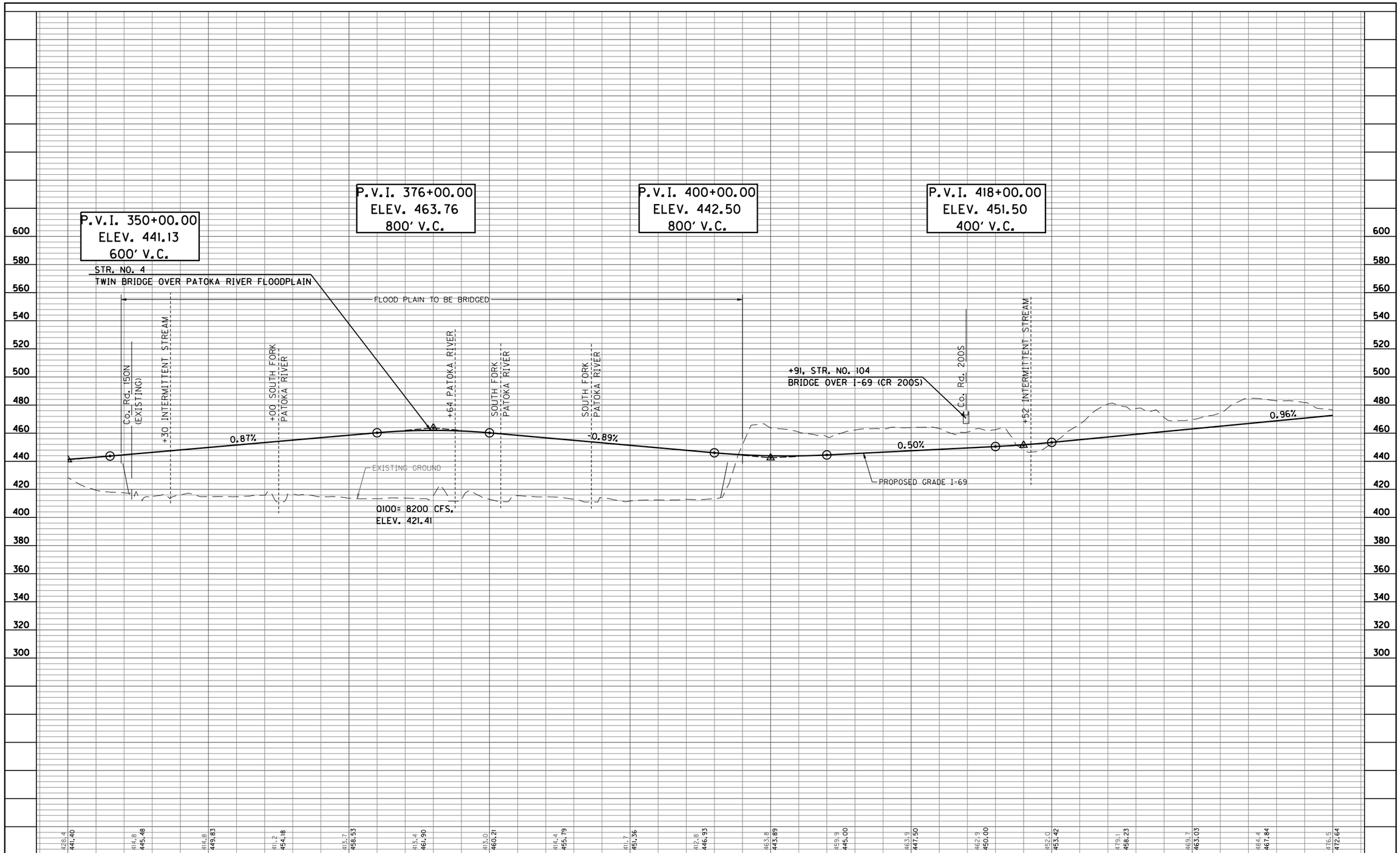

12-16-09

RECOMMENDED FOR APPROVAL _____ DESIGN ENGINEER DATE

DESIGNED: LA | DRAWN: KM

CHECKED: BR | CHECKED: LA

INDIANA
DEPARTMENT OF TRANSPORTATION

PROFILE SHEET
STA. 350+00 TO STA. 440+00

HORIZONTAL SCALE	BRIDGE FILE
1" = 300'	
VERTICAL SCALE	DESIGNATION
1" = 30'	0300378
SURVEY BOOK	SHEETS
	13 of 61
CONTRACT	PROJECT
	--

S:\2004\169-B.169.INDOT\Design\Cadd\Preferred Alignment 08-30-07\Profile04.dgn
12/15/2009
2:59:19 PM
ksb

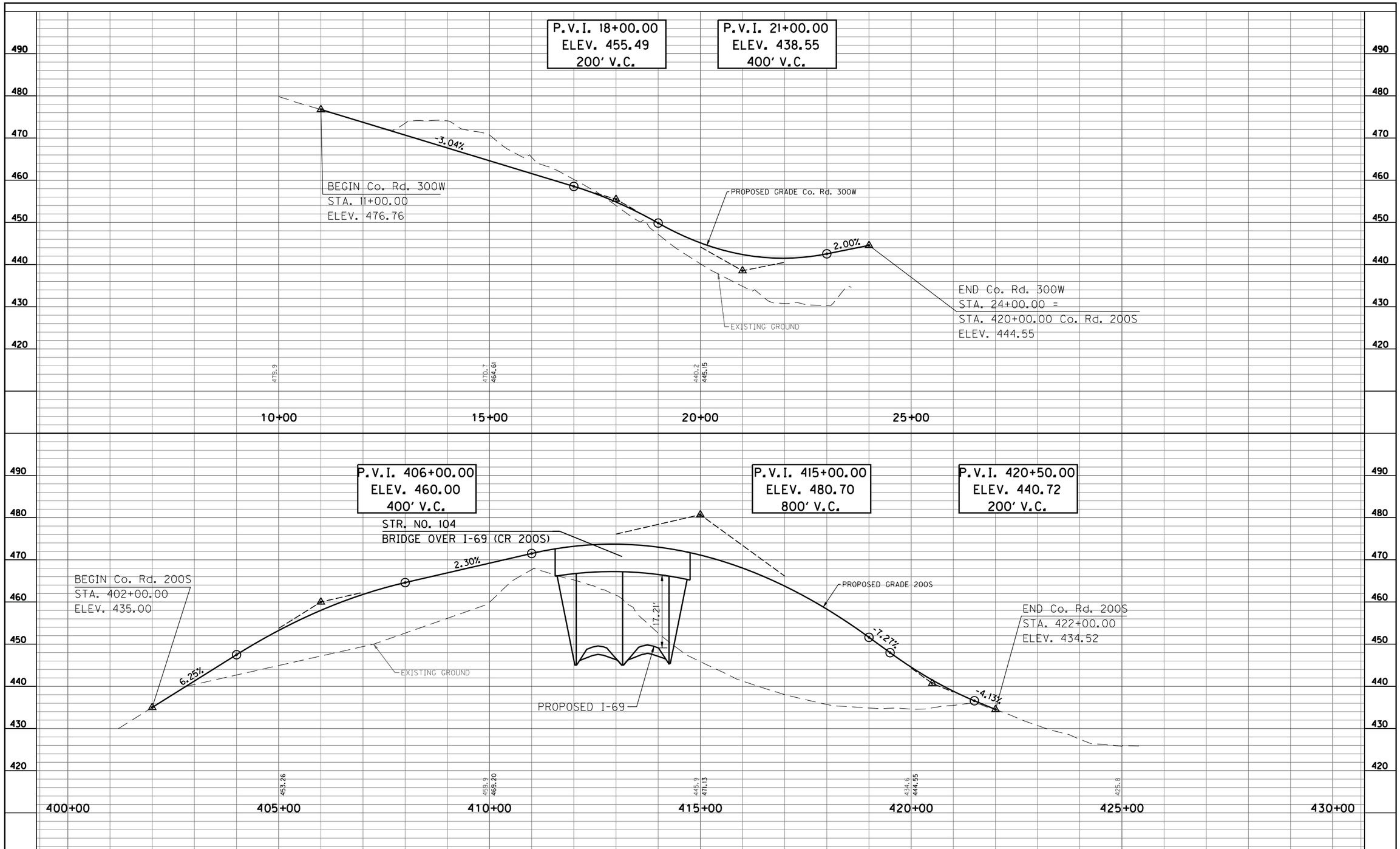

12-16-09						RECOMMENDED FOR APPROVAL _____ DESIGN ENGINEER DATE	INDIANA DEPARTMENT OF TRANSPORTATION	HORIZONTAL SCALE 1" = 100' / BRIDGE FILE
						DESIGNED: LA / DRAWN: KM	PROFILE SHEET	VERTICAL SCALE 1" = 10' / DESIGNATION 0300378
						CHECKED: BR / CHECKED: LA	Co. Rd. 300W & Co. Rd. 200S	SURVEY BOOK / SHEETS 14 of 61
								CONTRACT / PROJECT --

S:\2004-169-B_I69_INDOT\Design\Cad\Preferred Alignment 08-30-07\ProfileCR300W&200S.dgn
12/15/2009
2:51:21 PM
USER

FEIS Refined Preferred Alternative

LEGEND

WETLANDS	
FLOODPLAINS	
RECLAIMED MINE LAND	
PREFERRED ALIGNMENT	

12-16-09

THE LOCAL SERVICE ROADS SHOWN ARE FOR INFORMATION ONLY. THE ACCESSING OR PURCHASING OF LAND LOCKED PARCELS WILL BE ADDRESSED DURING THE RIGHT OF WAY PROCESS.

RECOMMENDED FOR APPROVAL _____ DESIGN ENGINEER DATE

DESIGNED: LA DRAWN: KM
CHECKED: BR CHECKED: LA

INDIANA
DEPARTMENT OF TRANSPORTATION

PLAN SHEET
STA. 440+00 TO STA. 530+00

HORIZONTAL SCALE	BRIDGE FILE
1"=300'	
VERTICAL SCALE	DESIGNATION
N/A	0300378
SURVEY BOOK	SHEETS
	15 of 61
CONTRACT	PROJECT
	--

S:\2004-169-B_I69_IN001\Design\Cadd\Preferred Alignment 08-30-07\Plan05.dgn
12/15/2009
11:40:18 AM
1:300

FEIS Refined Preferred Alternative

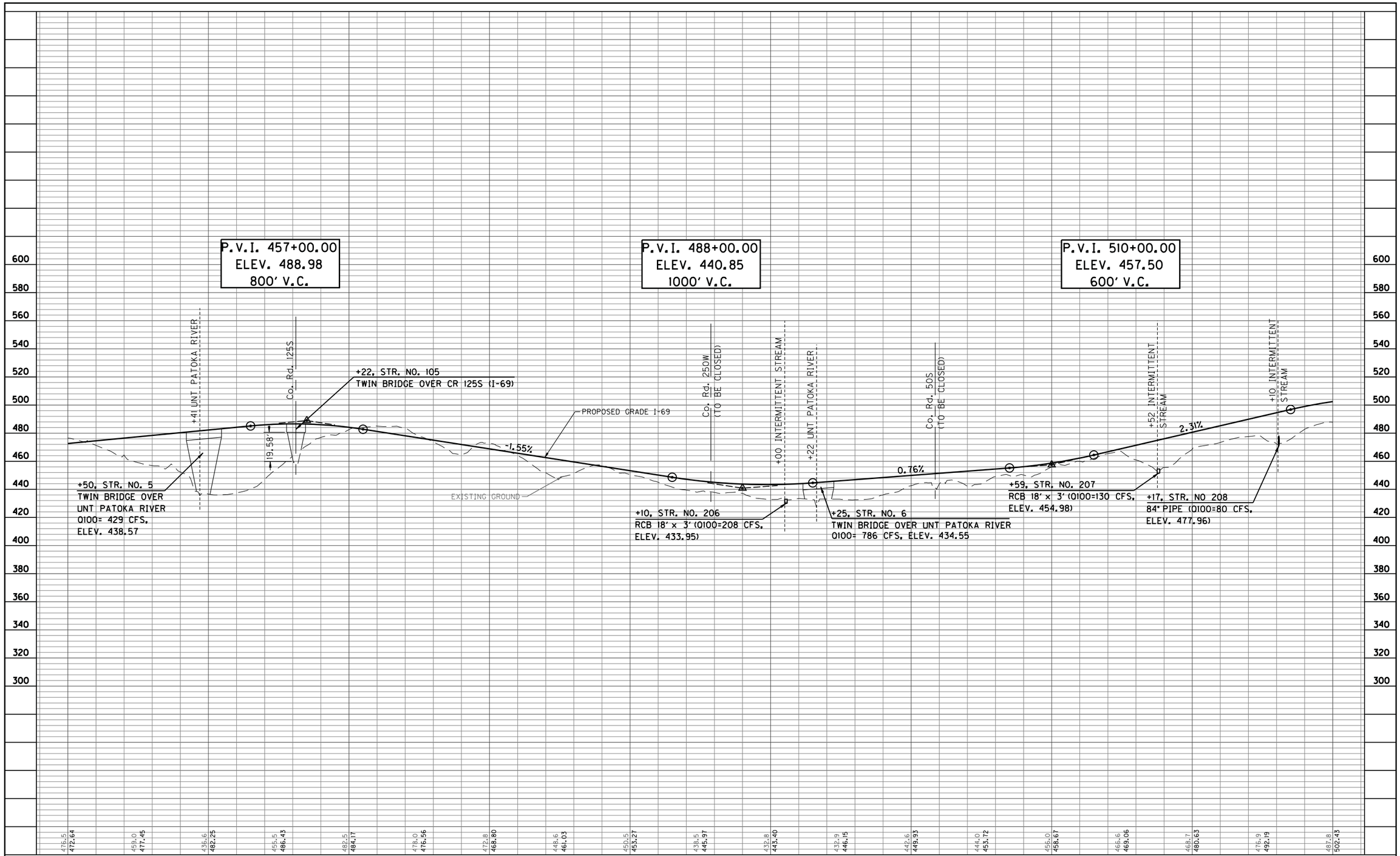

12-16-09

RECOMMENDED FOR APPROVAL _____ DESIGN ENGINEER DATE

DESIGNED: LA DRAWN: KM

CHECKED: BR CHECKED: LA

INDIANA
DEPARTMENT OF TRANSPORTATION

PROFILE SHEET
STA. 440+00 TO STA. 530+00

HORIZONTAL SCALE	BRIDGE FILE
1" = 300'	
VERTICAL SCALE	DESIGNATION
1" = 30'	0300378
SURVEY BOOK	SHEETS
	16 of 61
CONTRACT	PROJECT
	--

S:\2004\169-B.I69.INDOT\Design\Cadd\Preferred Alignment 08-30-07\Profile05.dgn
12/15/2009
2:51:23 PM
1:300

LEGEND

12-16-09			THE LOCAL SERVICE ROADS SHOWN ARE FOR INFORMATION ONLY. THE ACCESSING OR PURCHASING OF LAND LOCKED PARCELS WILL BE ADDRESSED DURING THE RIGHT OF WAY PROCESS.

- WETLANDS
- FLOODPLAINS
- RECLAIMED MINE LAND
- PREFERRED ALIGNMENT

RECOMMENDED FOR APPROVAL _____ DESIGN ENGINEER DATE

DESIGNED: LA DRAWN: KM

CHECKED: BR CHECKED: LA

INDIANA
DEPARTMENT OF TRANSPORTATION

PLAN SHEET
STA. 530+00 TO STA. 620+00

HORIZONTAL SCALE	BRIDGE FILE
1"=300'	
VERTICAL SCALE	DESIGNATION
N/A	0300378
SURVEY BOOK	SHEETS
	17 of 61
CONTRACT	PROJECT
	--

S:\2004-169-B,I69,INDOT\Design\Cadd\Preferred Alignment 08-30-07\Plan06.dgn
12/15/2009
11:59:06 AM
USER: KMC

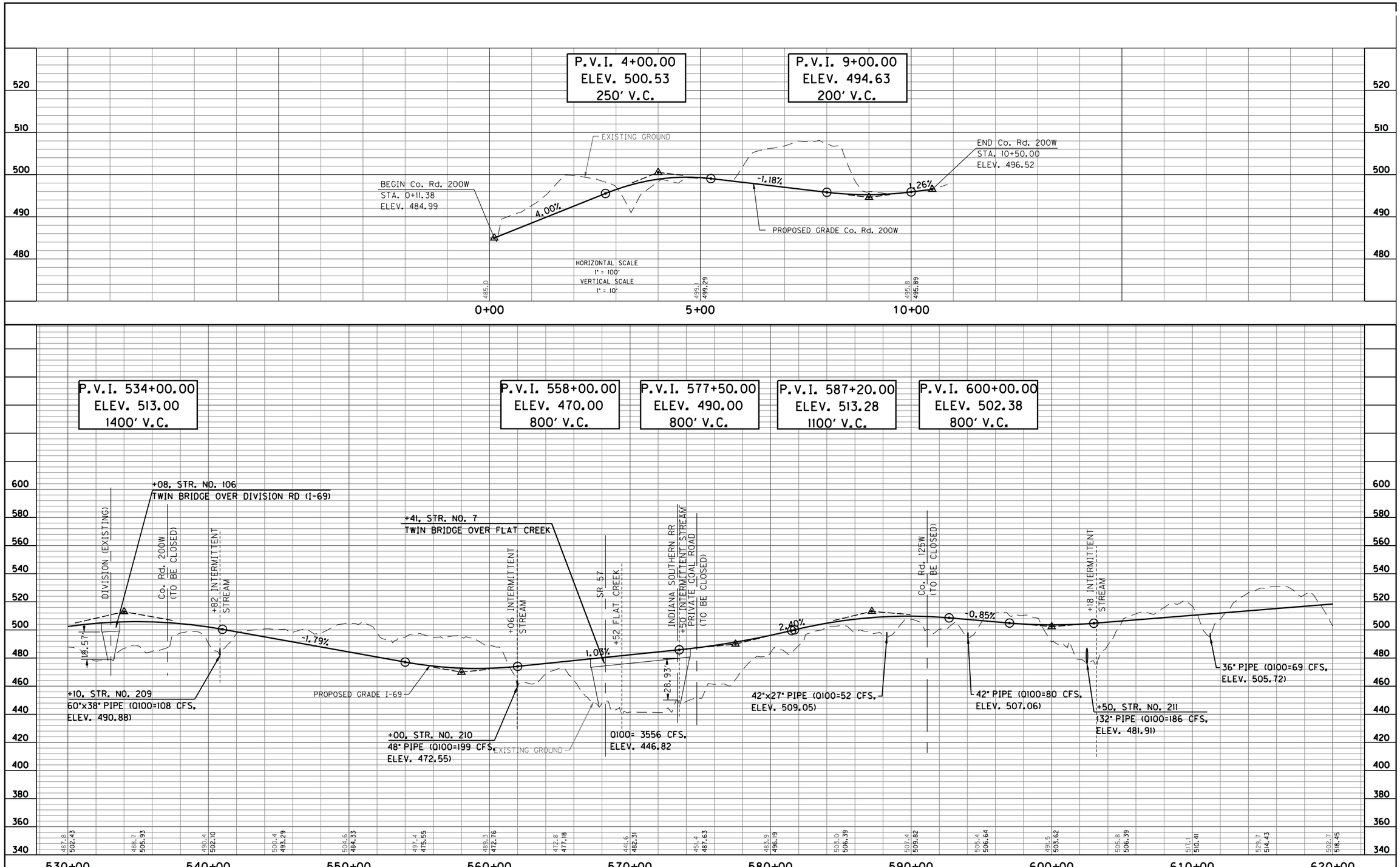

12-16-09

RECOMMENDED FOR APPROVAL _____ DESIGN ENGINEER DATE

DESIGNED: LA DRAWN: KM

CHECKED: BR CHECKED: LA

INDIANA
DEPARTMENT OF TRANSPORTATION

PROFILE SHEET
STA. 530+00 TO STA. 620+00

HORIZONTAL SCALE	BRIDGE FILE
1" = 300'	
VERTICAL SCALE	DESIGNATION
1" = 30'	0300378
SURVEY BOOK	SHEETS
	18 of 61
CONTRACT	PROJECT
	--

S:\2004-169-B_I69_INDOT\Design\Cadd\Preferred Alignment 08-30-07\Profile06.dgn
12/15/2009
2:59:25 PM
1:300

620+00
640+00
660+00
680+00
700+00

+39, STR. NO. 107
BRIDGE OVER I-69 (CR 50W)

BEGIN CONSTRUCTION
STA. 600+20.00 Co. Rd. 50W

P.O.C. STA. 630+88.99 I-69 =
P.O.T. STA. 602+80.00

1 PIPE

MATCHLINE STA. 620+00

79°00'04"

CONST. LIMITS

L.A. R/W

LSR 8

LAND LOCKED PARCEL

END CONSTRUCTION
STA. 604+85.00 Co. Rd. 50W

I-69 CORRIDOR

Co. Rd. 50N

BATTLES CEMETERY

BRIDGE CREEK

COAL MINE RD.

MERIDIAN RD.

MATCHLINE STA. 710+00

INTERSTATE 69

LINE "A-1"

P.C. 654+48.28 "A"

I-69 PREFERRED ALIGNMENT
P.I. =683+64.80
DELTA= 51°50'52" LT.
D = 0°57'18"
R = 6000.00'
T =2916.54'
L =5429.50'
E =671.30'
SE =3.40%

I-69 PREFERRED ALIGNMENT A-1
P.I. =683+64.80
DELTA= 51°50'52" LT.
D = 0°38'12"
R = 9000.00'
T =4374.81'
L =8144.24'
E =1006.95'
SE = 2.30%

P.I. 683+64.80 "A"
P.T. 693+15.44 "A"

P.T. 708+16.15 "A"

LEGEND

WETLANDS
FLOODPLAINS
RECLAIMED MINE LAND
PREFERRED ALIGNMENT

12-16-09			THE LOCAL SERVICE ROADS SHOWN ARE FOR INFORMATION ONLY. THE ACCESSING OR PURCHASING OF LAND LOCKED PARCELS WILL BE ADDRESSED DURING THE RIGHT OF WAY PROCESS.		RECOMMENDED FOR APPROVAL _____ DESIGN ENGINEER DATE	INDIANA DEPARTMENT OF TRANSPORTATION	HORIZONTAL SCALE 1"=300' / BRIDGE FILE
					DESIGNED: LA / DRAWN: KM	PLAN SHEET	VERTICAL SCALE N/A / DESIGNATION 0300378
					CHECKED: BR / CHECKED: LA	STA. 620+00 TO STA. 710+00	SURVEY BOOK / SHEETS 19 of 61
							CONTRACT / PROJECT --

S:\2004-169-B.169.INDOT\Design\Cadd\Preferred Alignment 08-30-07\Plan07.dgn
12/15/2009
12:01:35 PM

FEIS Refined Preferred Alternative

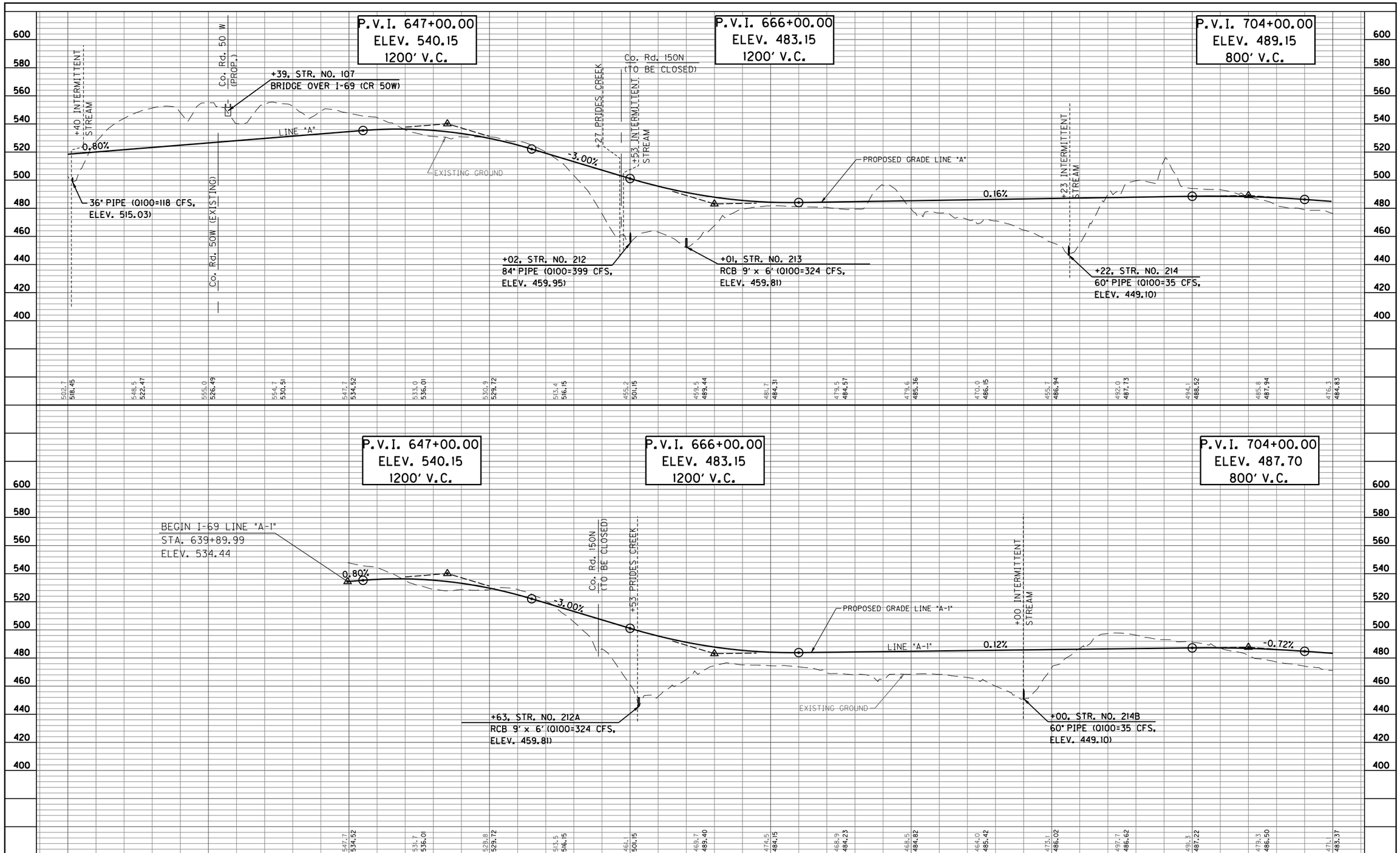

12-16-09

RECOMMENDED FOR APPROVAL _____ DESIGN ENGINEER DATE

DESIGNED: LA DRAWN: KM

CHECKED: BR CHECKED: LA

INDIANA
DEPARTMENT OF TRANSPORTATION

PROFILE SHEET
STA. 620+00 TO STA. 710+00

HORIZONTAL SCALE	BRIDGE FILE
1" = 300'	
VERTICAL SCALE	DESIGNATION
1" = 30'	0300378
SURVEY BOOK	SHEETS
	20 of 61
CONTRACT	PROJECT
	--

S:\2004\I69-B.I69.INDOT\Design\Cadd\Preferred Alignment 08-30-07\Profile07.dgn
12/15/2009
2:59:27 PM
1:300

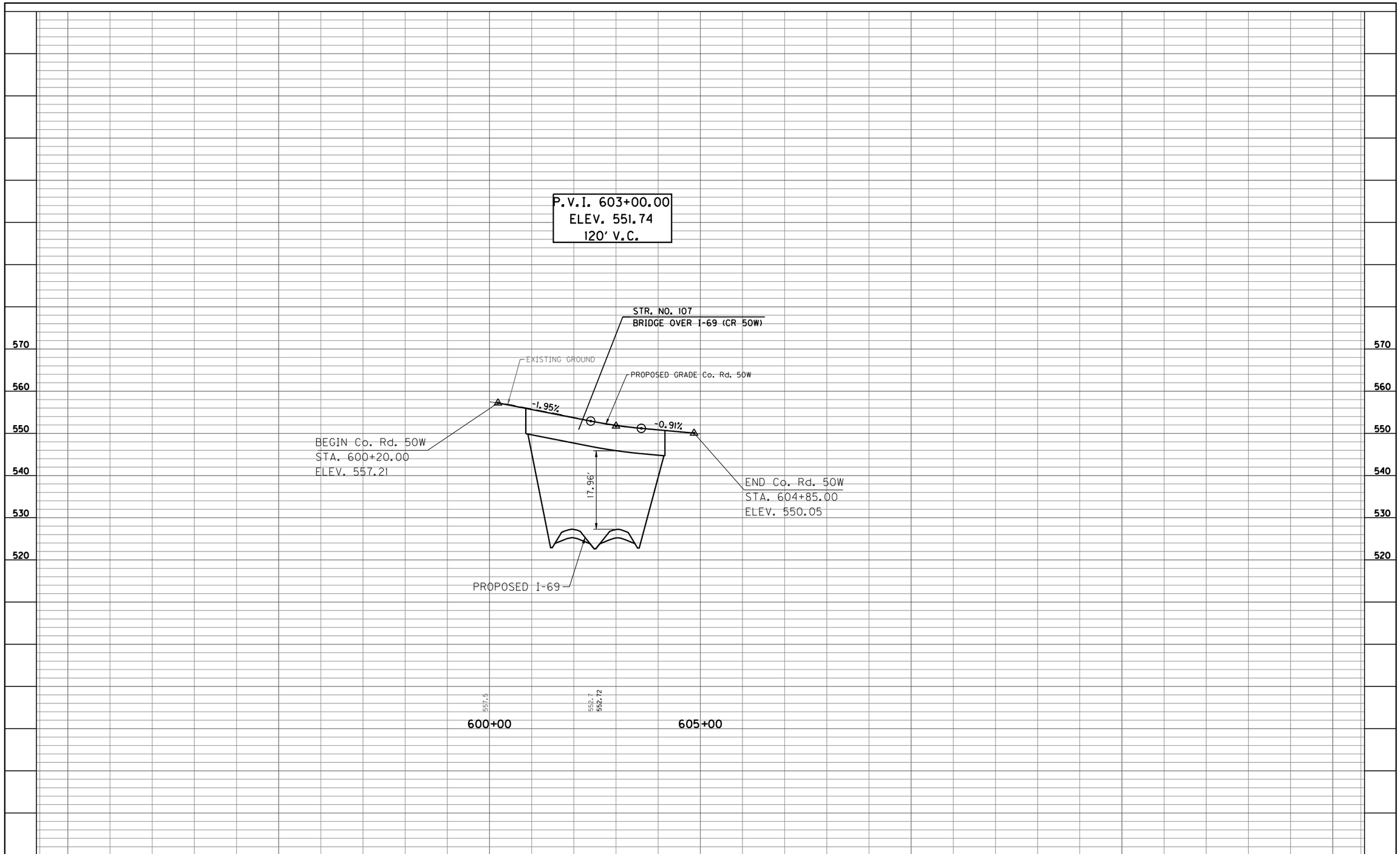

12-16-09						

RECOMMENDED FOR APPROVAL _____ DESIGN ENGINEER DATE

DESIGNED: LA | DRAWN: KM

CHECKED: BR | CHECKED: LA

INDIANA
DEPARTMENT OF TRANSPORTATION

PROFILE SHEET
Co. Rd. 50W

HORIZONTAL SCALE	BRIDGE FILE
1" = 100'	
VERTICAL SCALE	DESIGNATION
1" = 10'	0300378
SURVEY BOOK	SHEETS
	21 of 61
CONTRACT	PROJECT
	--

S:\2004-169-B_I69_INDOT\Design\Cadd\Preferred Alignment 08-30-07\ProfileCR50W.dgn
12/15/2009
2:59:29 PM
ksb

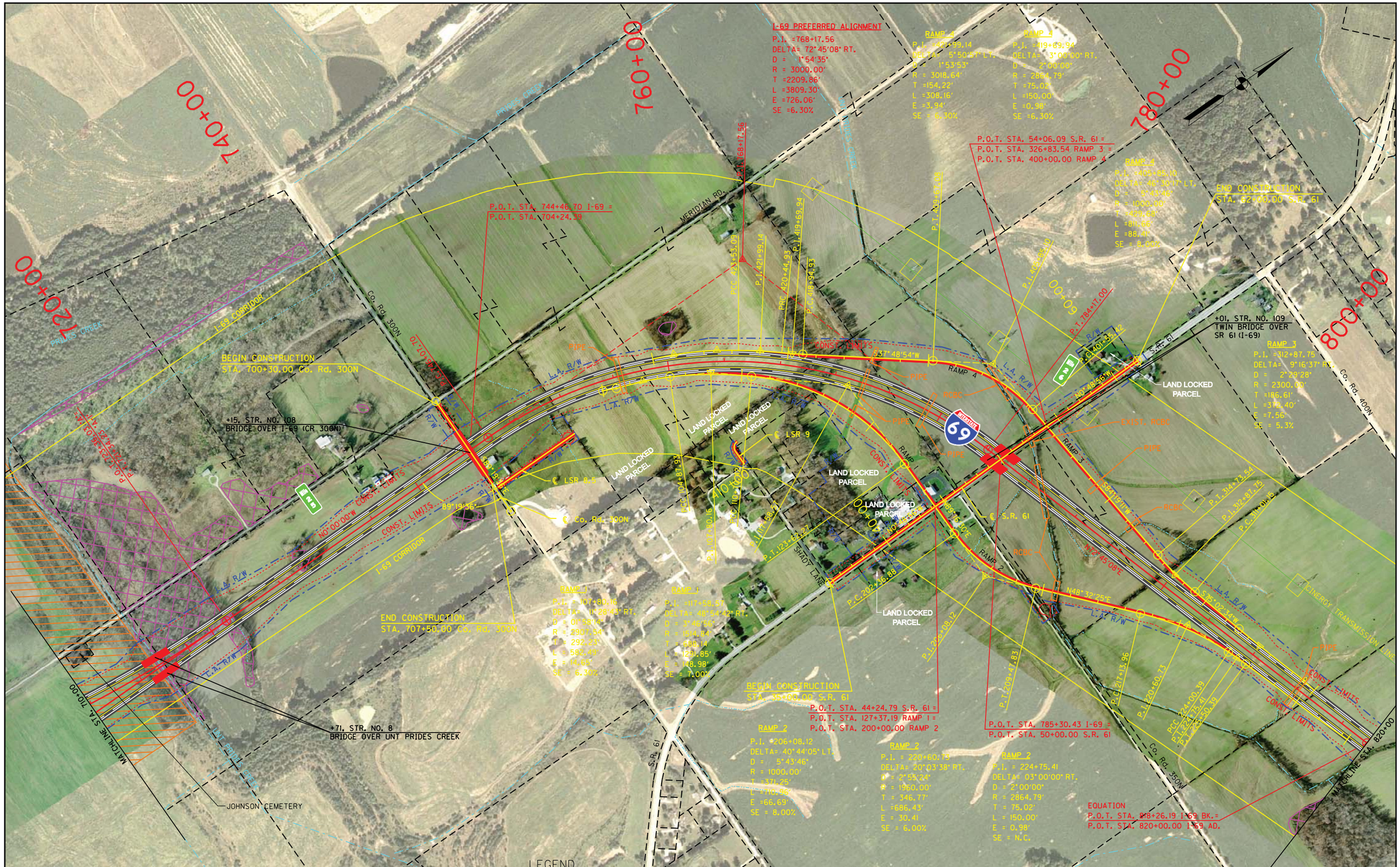

12-16-09			THE LOCAL SERVICE ROADS SHOWN ARE FOR INFORMATION ONLY. THE ACCESSING OR PURCHASING OF LAND LOCKED PARCELS WILL BE ADDRESSED DURING THE RIGHT OF WAY PROCESS.	WETLANDS FLOODPLAINS RECLAIMED MINE LAND PREFERRED ALIGNMENT	RECOMMENDED FOR APPROVAL _____ DESIGN ENGINEER DATE DESIGNED: LA DRAWN: KM CHECKED: BR CHECKED: LA	INDIANA DEPARTMENT OF TRANSPORTATION PLAN SHEET STA. 710+00 TO STA. 820+00	HORIZONTAL SCALE: 1"=300' VERTICAL SCALE: N/A BRIDGE FILE DESIGNATION: 0300378 SURVEY BOOK SHEETS: 22 of 61 CONTRACT PROJECT: --

S:\2004-169-B.169.INDOT\Design\Cadd\Preferred Alignment 08-30-07\Plan08.dgn
12/15/2009
5:21:40 PM

FEIS Refined Preferred Alternative

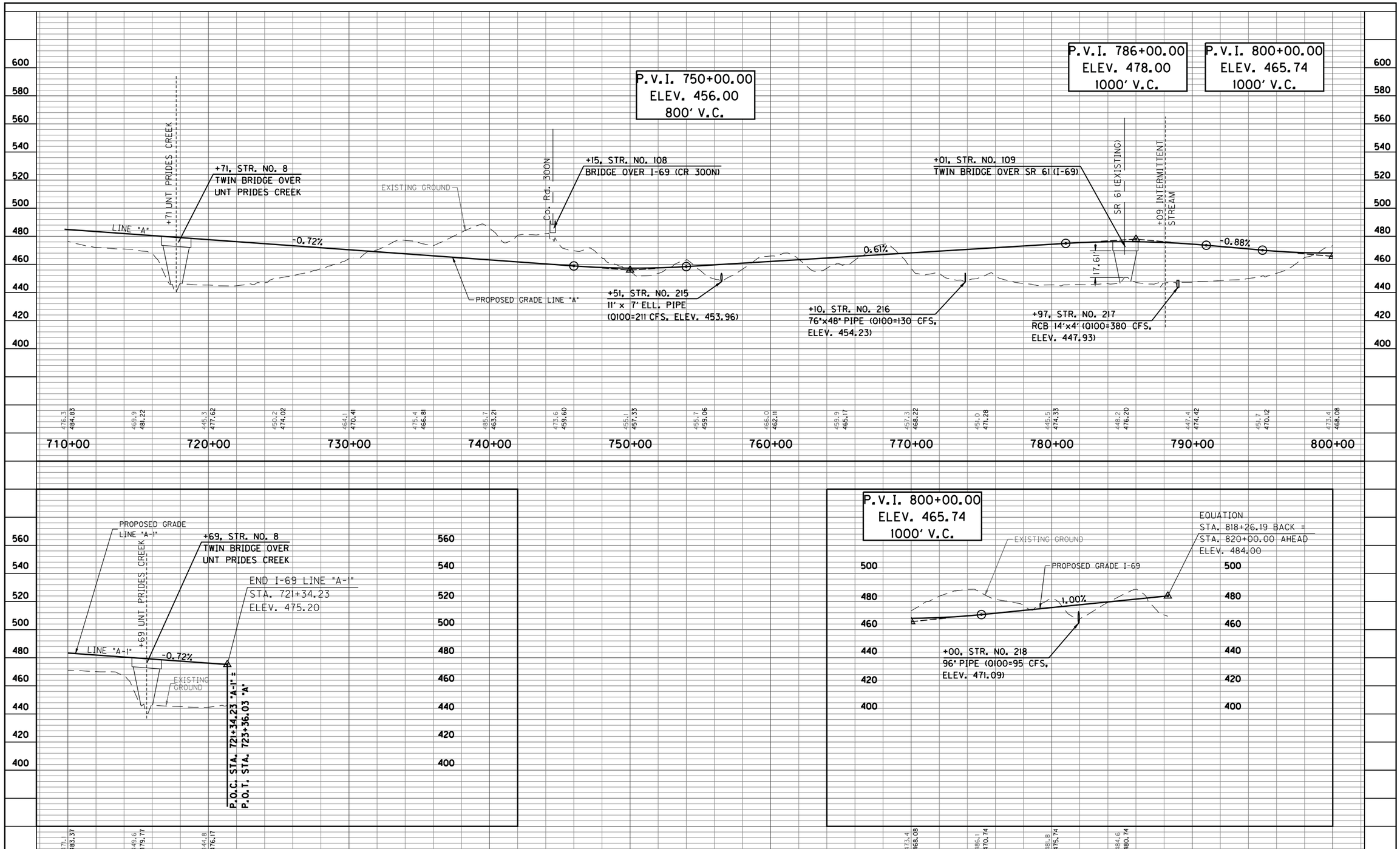

12-16-09

RECOMMENDED FOR APPROVAL _____ DESIGN ENGINEER DATE

DESIGNED: LA | DRAWN: KM

CHECKED: BR | CHECKED: LA

INDIANA
DEPARTMENT OF TRANSPORTATION

PROFILE SHEET
STA. 710+00 TO STA. 820+00

HORIZONTAL SCALE	BRIDGE FILE
1" = 300'	
VERTICAL SCALE	DESIGNATION
1" = 30'	0300378
SURVEY BOOK	SHEETS
	23 of 61
CONTRACT	PROJECT
	--

S:\2004\169-B.169.INDOT\Design\Cad\Preferred Alignment 08-30-07\Profile08.dgn
12/15/2009
2:59:30 PM
1:300

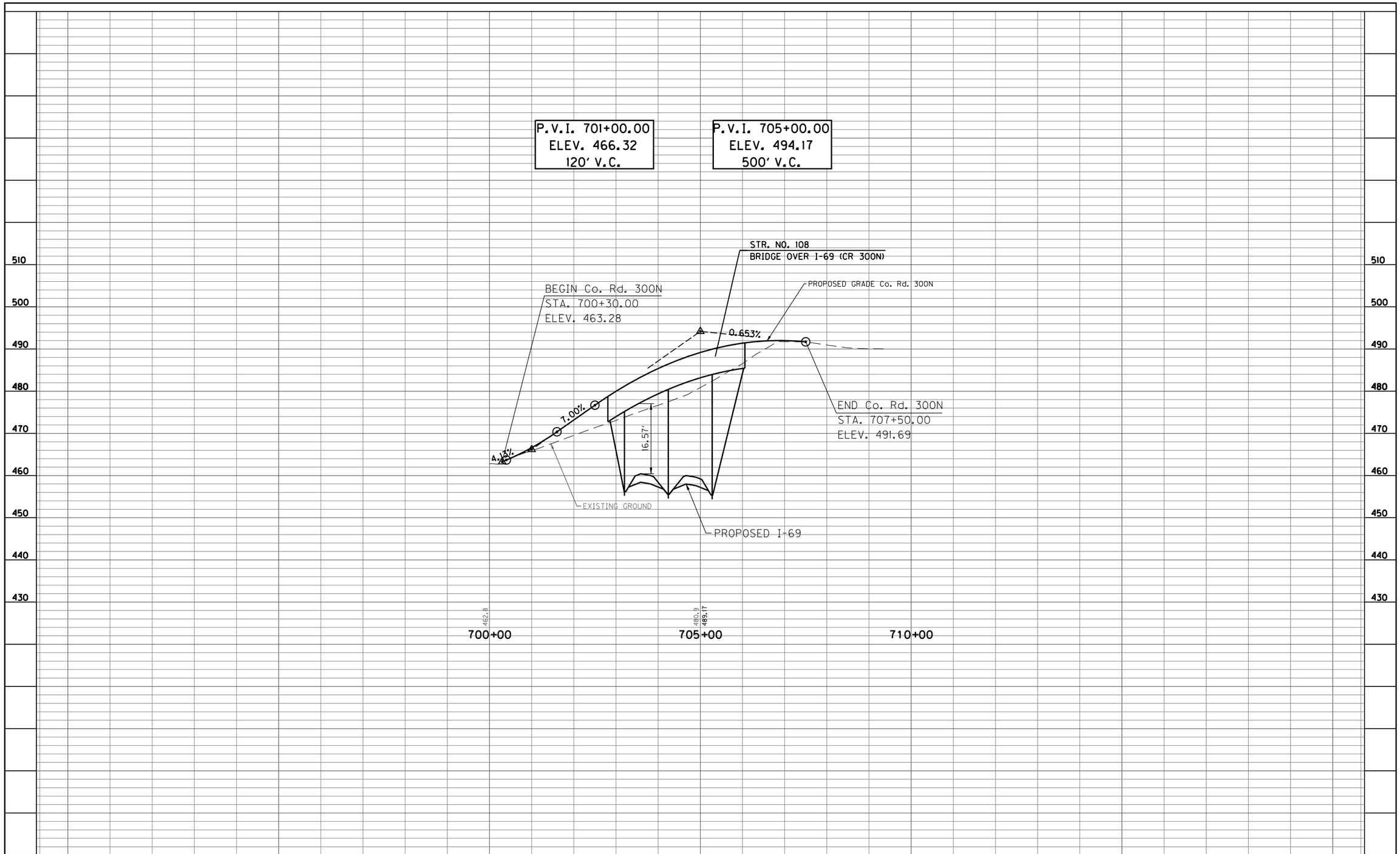

12-16-09						RECOMMENDED FOR APPROVAL _____ DESIGN ENGINEER DATE	INDIANA DEPARTMENT OF TRANSPORTATION	HORIZONTAL SCALE 1" = 100'	BRIDGE FILE
						DESIGNED: LA / DRAWN: KM	PROFILE SHEET Co. Rd. 300N	VERTICAL SCALE 1" = 10'	DESIGNATION 0300378
						CHECKED: BR / CHECKED: LA		SURVEY BOOK	SHEETS 24 of 61
								CONTRACT	PROJECT --

S:\2004-169-B_I69_INDOT\Design\Cadd\Preferred Alignment 08-30-07\ProfileCR300N&Meridian.dgn
12/15/2009
2:19:32 PM
ibo

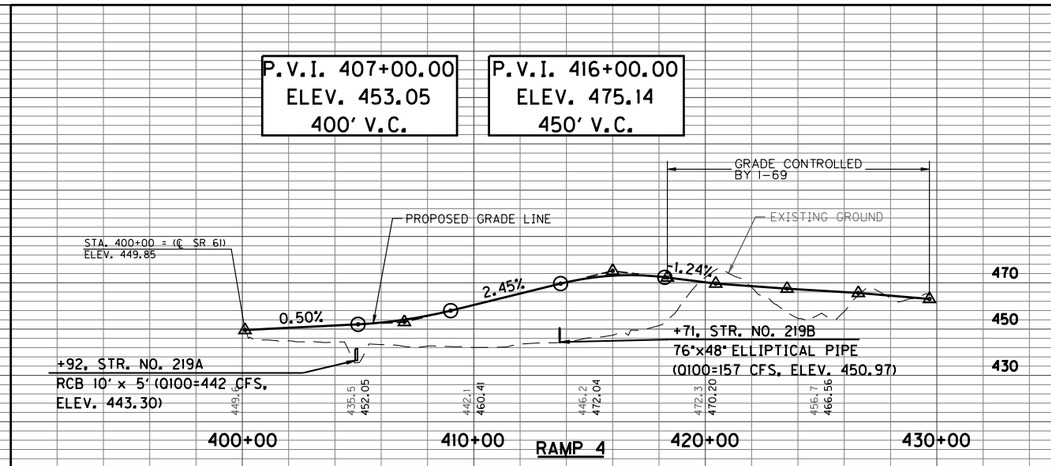

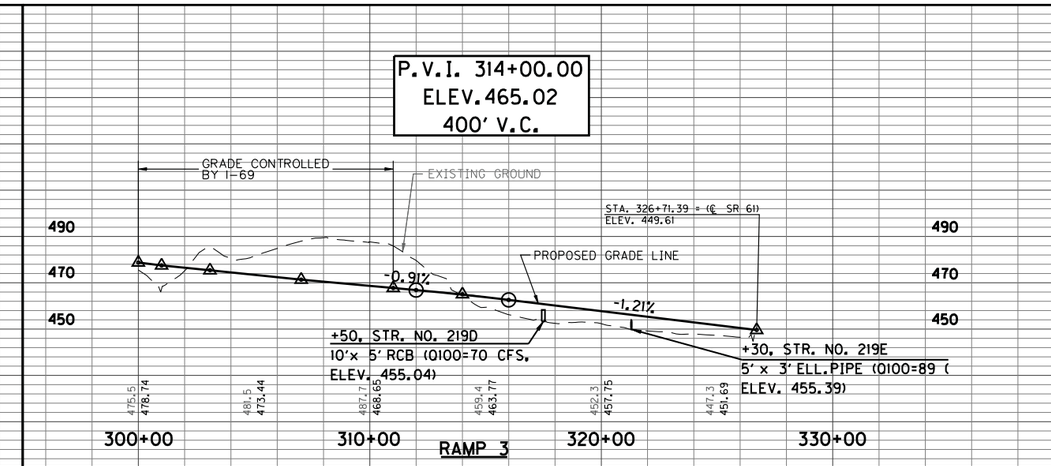

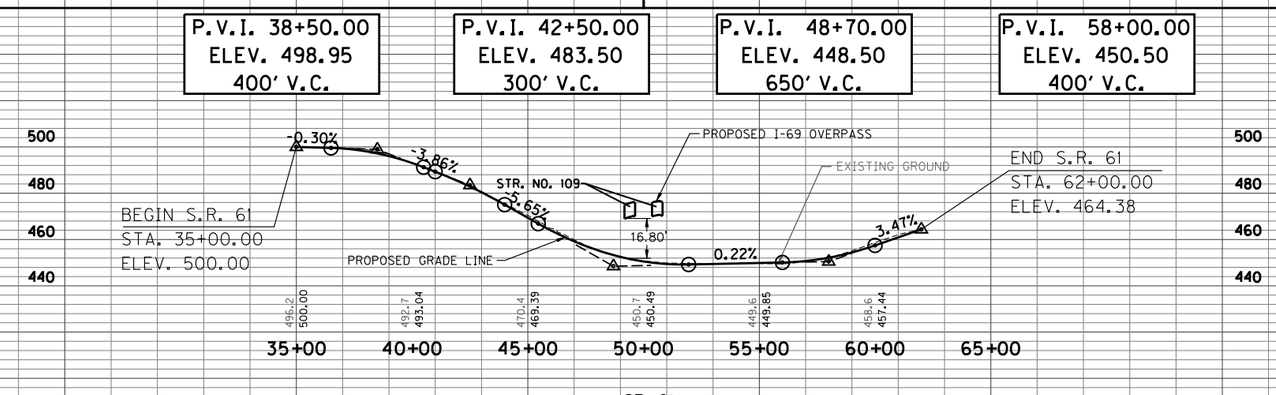

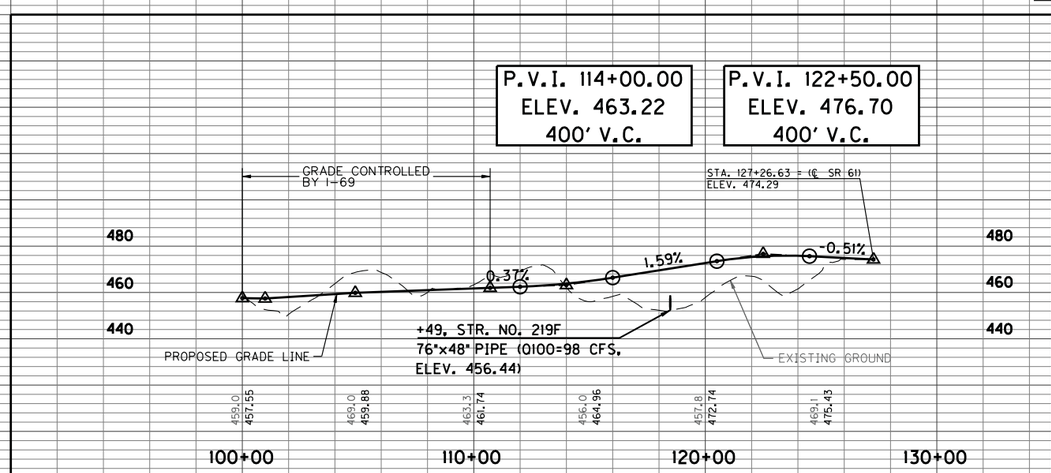

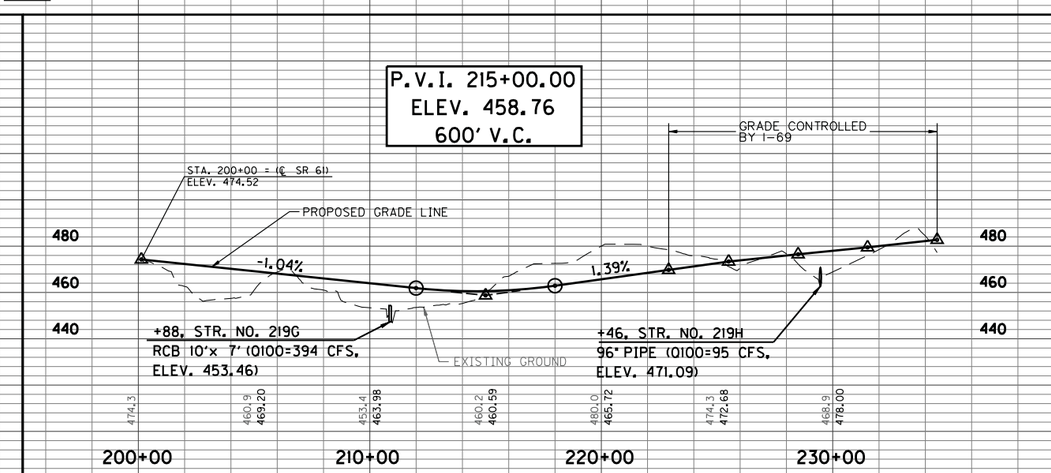

12-16-09

RECOMMENDED FOR APPROVAL _____ DESIGN ENGINEER DATE

DESIGNED: LA DRAWN: KM

CHECKED: BR CHECKED: LA

INDIANA
DEPARTMENT OF TRANSPORTATION

PROFILE SHEET
S.R. 61 & S.R. 61 RAMPS

HORIZONTAL SCALE	BRIDGE FILE
1" = 300'	
VERTICAL SCALE	DESIGNATION
1" = 30'	0300378
SURVEY BOOK	SHEETS
	25 of 61
CONTRACT	PROJECT
	--

S:\2004-169-B_I69_INDOT\Design\Cadd\Preferred Alignment 08-30-07\SR6iProfile01.dgn
12/15/2009
2:59:34 PM
LS300

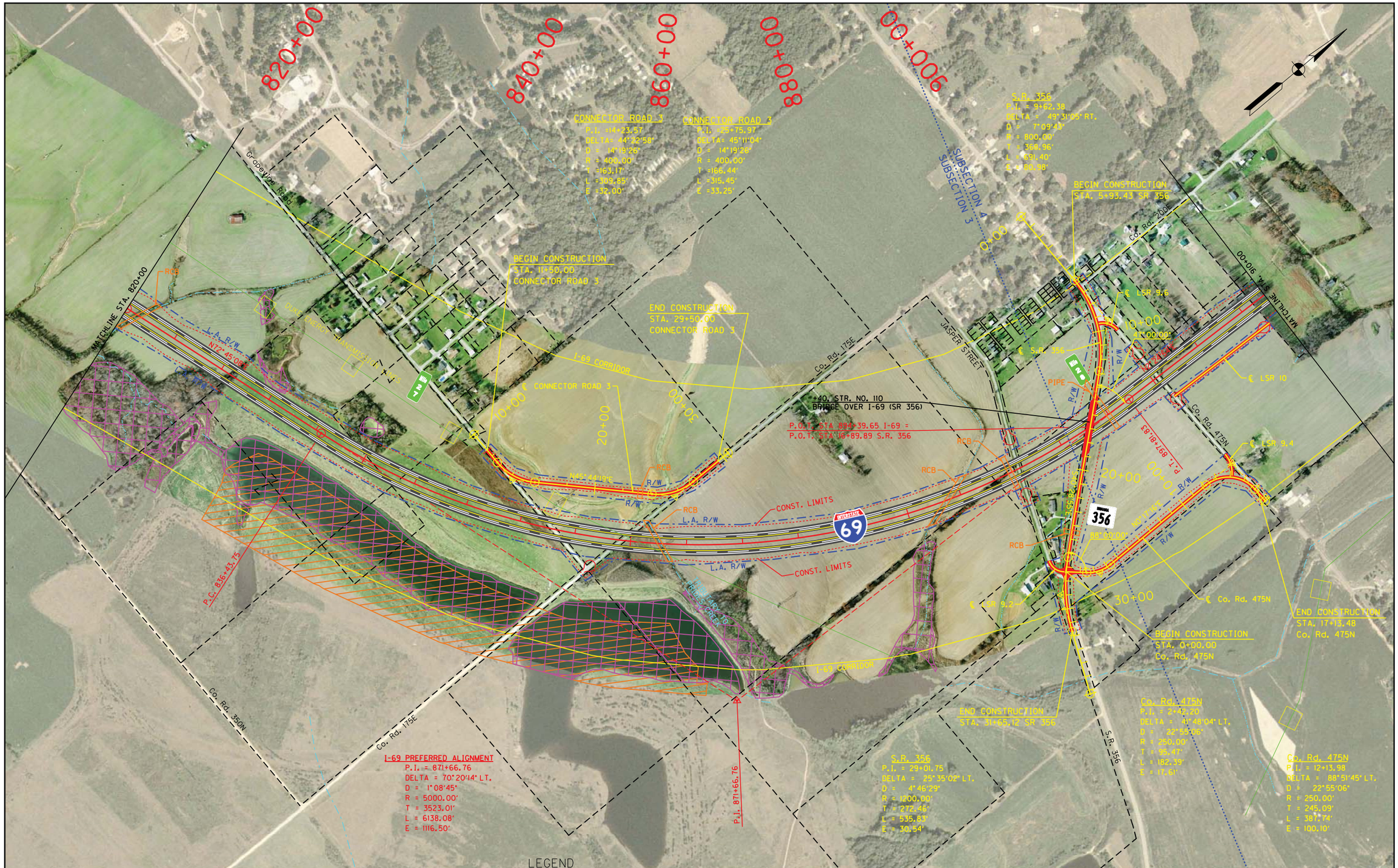

12-16-09			THE LOCAL SERVICE ROADS SHOWN ARE FOR INFORMATION ONLY. THE ACCESSING OR PURCHASING OF LAND LOCKED PARCELS WILL BE ADDRESSED DURING THE RIGHT OF WAY PROCESS.	WETLANDS FLOODPLAINS RECLAIMED MINE LAND PREFERRED ALIGNMENT	RECOMMENDED FOR APPROVAL _____ DESIGN ENGINEER DATE DESIGNED: LA DRAWN: KM CHECKED: BR CHECKED: LA	INDIANA DEPARTMENT OF TRANSPORTATION PLAN SHEET STA. 820+00 TO STA. 910+00	HORIZONTAL SCALE 1"=300' / BRIDGE FILE VERTICAL SCALE N/A / DESIGNATION 0300378 SURVEY BOOK / SHEETS 26 of 61 CONTRACT / PROJECT --

S:\2004-169-B_I69_INDOT\Design\Cadd\Jacobs Sheets\Plan01.dgn
12/15/2009
12:38:18 PM
JSS

FEIS Refined Preferred Alternative

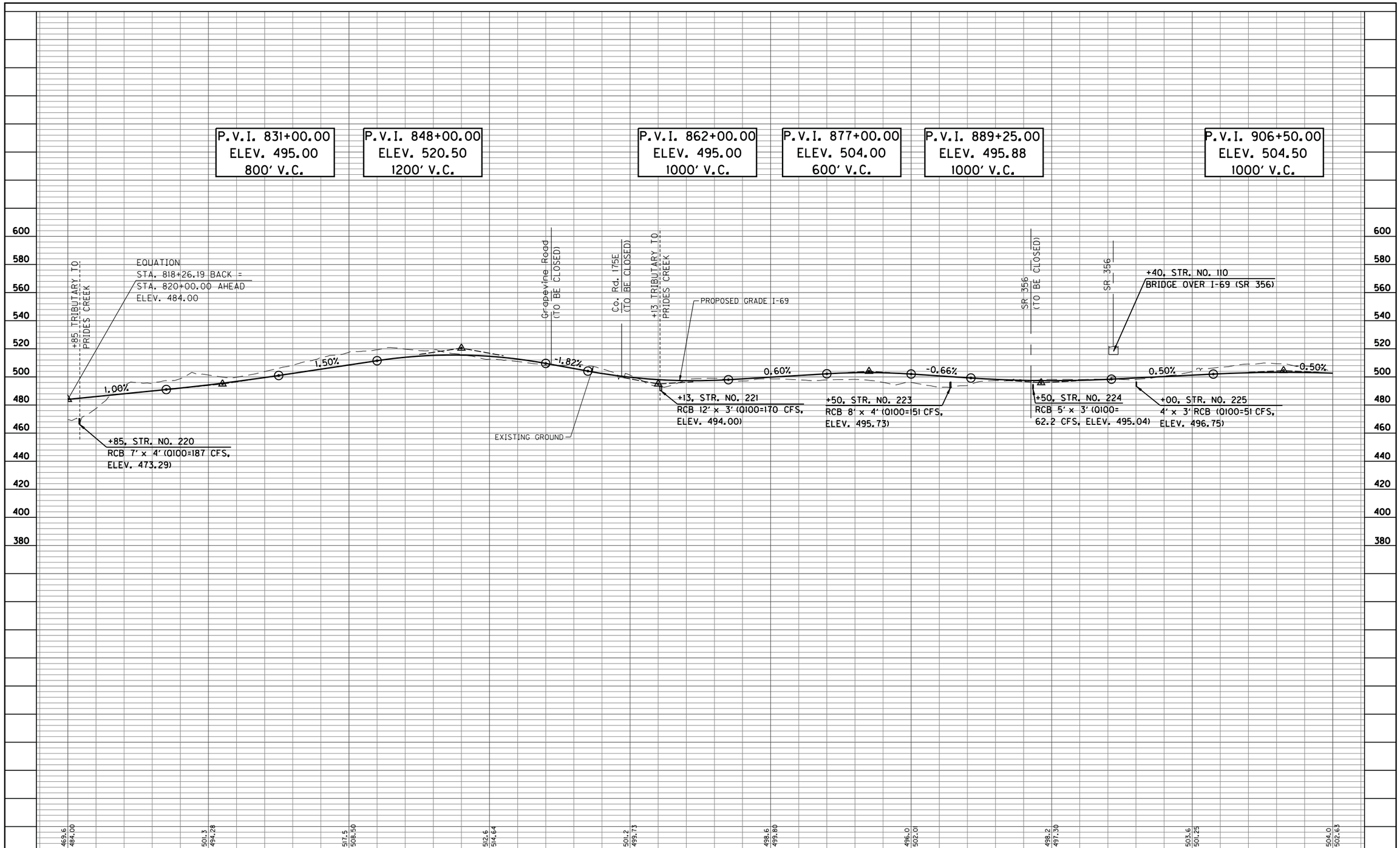

12-16-09

RECOMMENDED FOR APPROVAL _____ DESIGN ENGINEER DATE

DESIGNED: LA DRAWN: KM

CHECKED: BR CHECKED: LA

INDIANA
DEPARTMENT OF TRANSPORTATION

PROFILE SHEET
STA. 820+00 TO STA. 910+00

HORIZONTAL SCALE	BRIDGE FILE
1" = 300'	
VERTICAL SCALE	DESIGNATION
1" = 30'	0300378
SURVEY BOOK	SHEETS
	27 of 61
CONTRACT	PROJECT
	--

S:\2004-169-B_I69_INDOT\Design\Cadd\Jacobs Sheets\Profile01.dgn
12/16/2009
2:54:40 PM
jb30

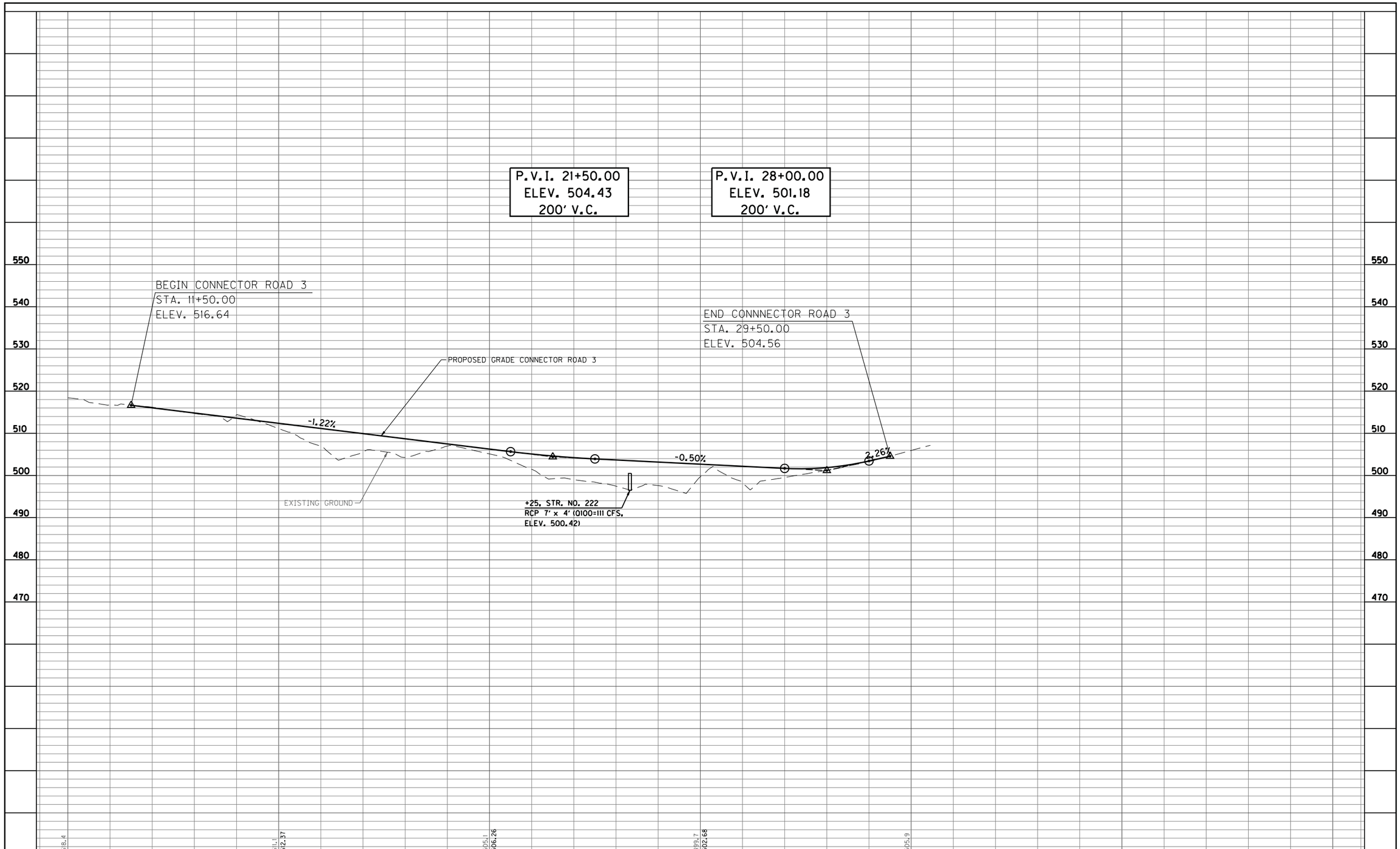

12-16-09

RECOMMENDED FOR APPROVAL _____ DESIGN ENGINEER DATE

DESIGNED: LA | DRAWN: KM

CHECKED: BR | CHECKED: LA

INDIANA
DEPARTMENT OF TRANSPORTATION

PROFILE SHEET
CONNECTOR ROAD 3

HORIZONTAL SCALE	BRIDGE FILE
1" = 100'	
VERTICAL SCALE	DESIGNATION
1" = 10'	0300378
SURVEY BOOK	SHEETS
	28 of 61
CONTRACT	PROJECT
	--

S:\2004\I69-B.I69.INDOT\Design\Cadd\Jacobs Sheets\ProfileConnector3.dgn
12/15/2009
2:54:42 PM
ISO

FEIS Refined Preferred Alternative

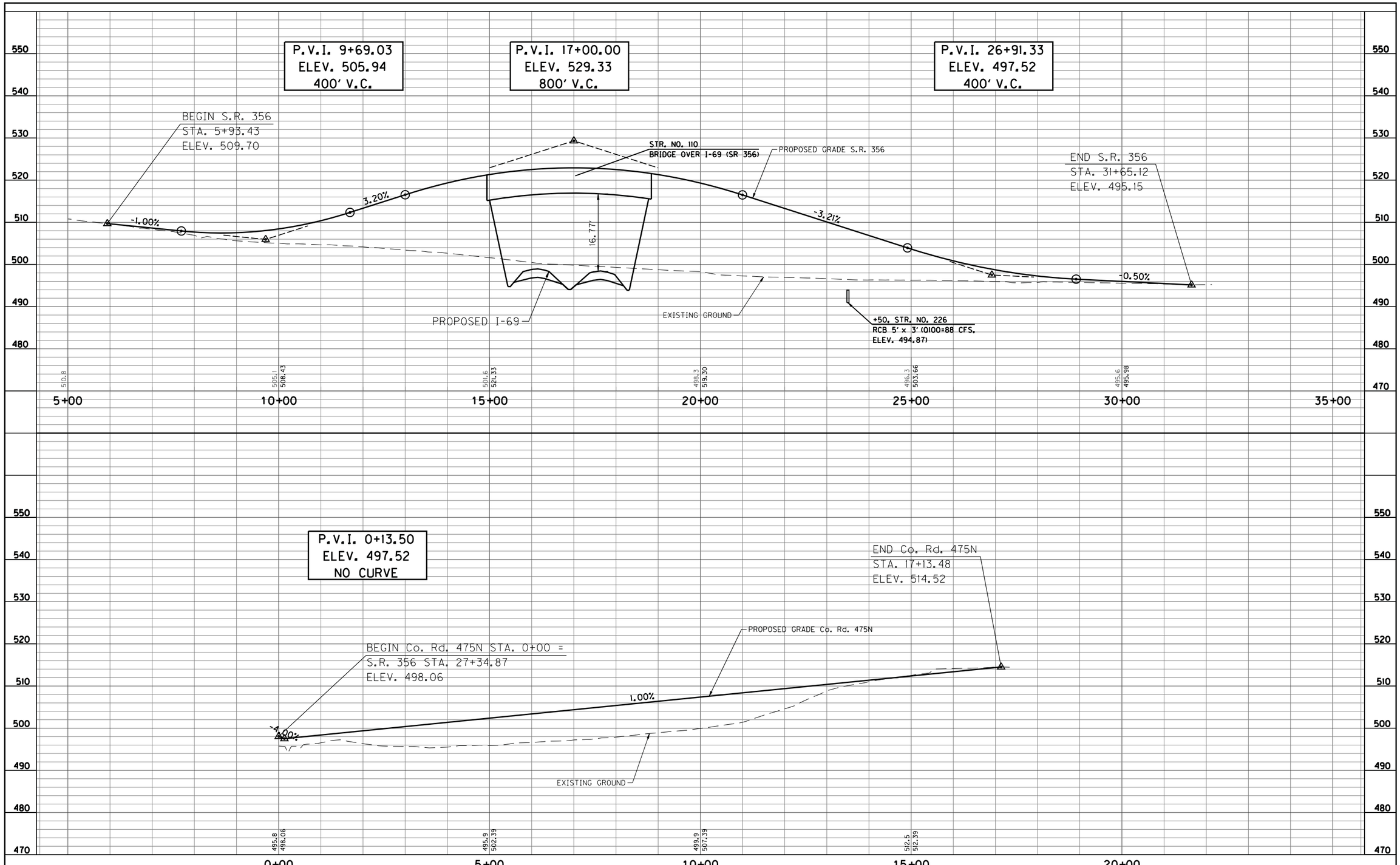

12-16-09					

RECOMMENDED FOR APPROVAL _____ DESIGN ENGINEER DATE

DESIGNED: LA | DRAWN: KM

CHECKED: BR | CHECKED: LA

INDIANA
DEPARTMENT OF TRANSPORTATION

PROFILE SHEET
S.R. 356 & Co. Rd. 475N

HORIZONTAL SCALE	BRIDGE FILE
1" = 100'	
VERTICAL SCALE	DESIGNATION
1" = 10'	0300378
SURVEY BOOK	SHEETS
	29 of 61
CONTRACT	PROJECT
	--

S:\2004-169-B_I69_INDOT\Design\Cadd\Jacobs Sheets\ProfileCR475N&SR356.dgn
12/15/2009
2:54:43 PM
1:100

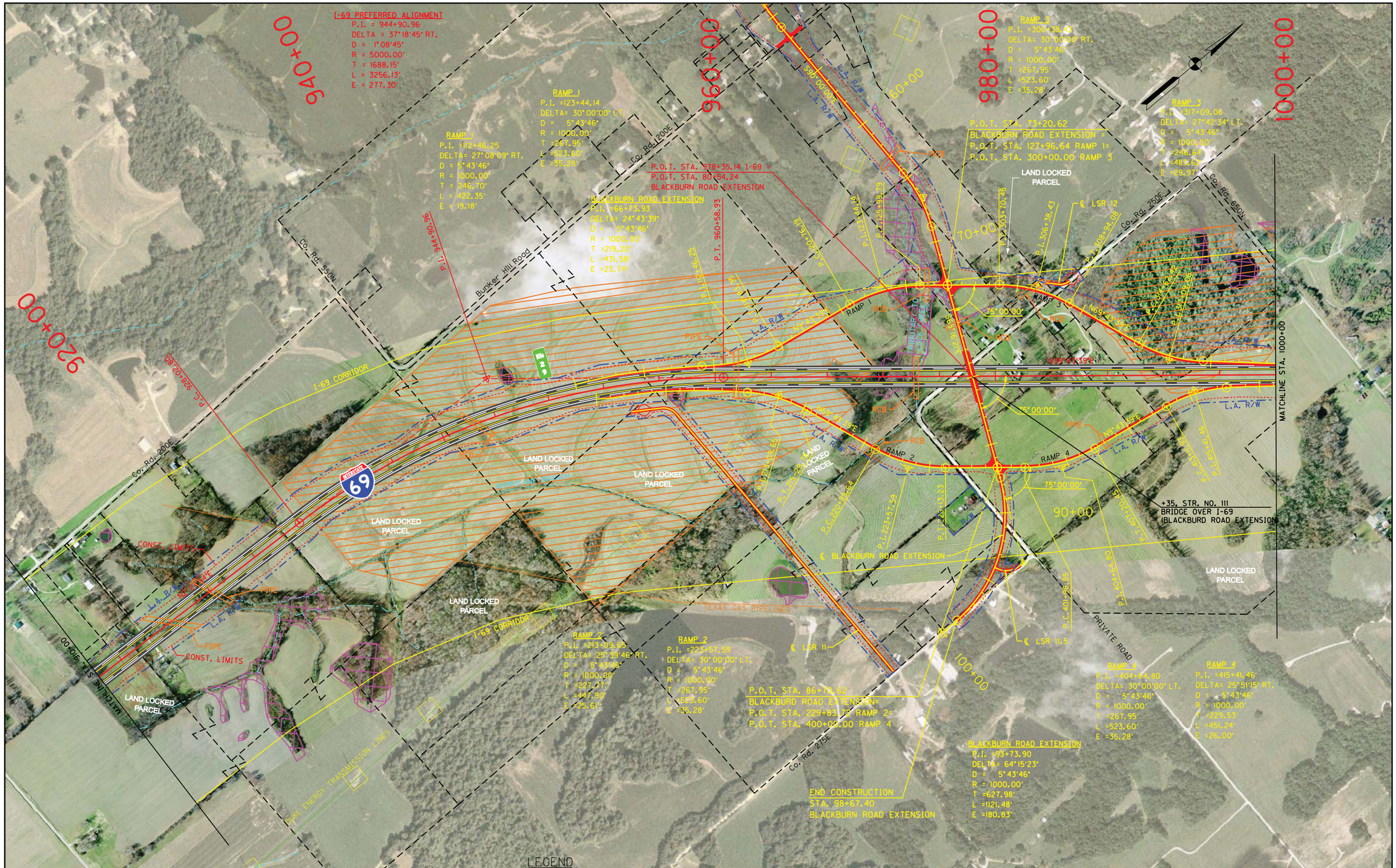

12-16-09

THE LOCAL SERVICE ROADS SHOWN ARE FOR INFORMATION ONLY. THE ACCESSING OR PURCHASING OF LAND LOCKED PARCELS WILL BE ADDRESSED DURING THE RIGHT OF WAY PROCESS.

RECOMMENDED FOR APPROVAL _____ DESIGN ENGINEER DATE

DESIGNED: LA DRAWN: KM

CHECKED: BR CHECKED: LA

INDIANA
DEPARTMENT OF TRANSPORTATION

PLAN SHEET
STA. 910+00 TO STA. 1000+00

HORIZONTAL SCALE	BRIDGE FILE
1"=300'	
VERTICAL SCALE	DESIGNATION
N/A	0300378
SURVEY BOOK	SHEETS
	30 of 61
CONTRACT	PROJECT
	--

S:\2004-169-B.169.IN00T\Design\Cadd-Jacobs Sheets\PlanO2.dgn
12/15/2009
12:43:29 PM

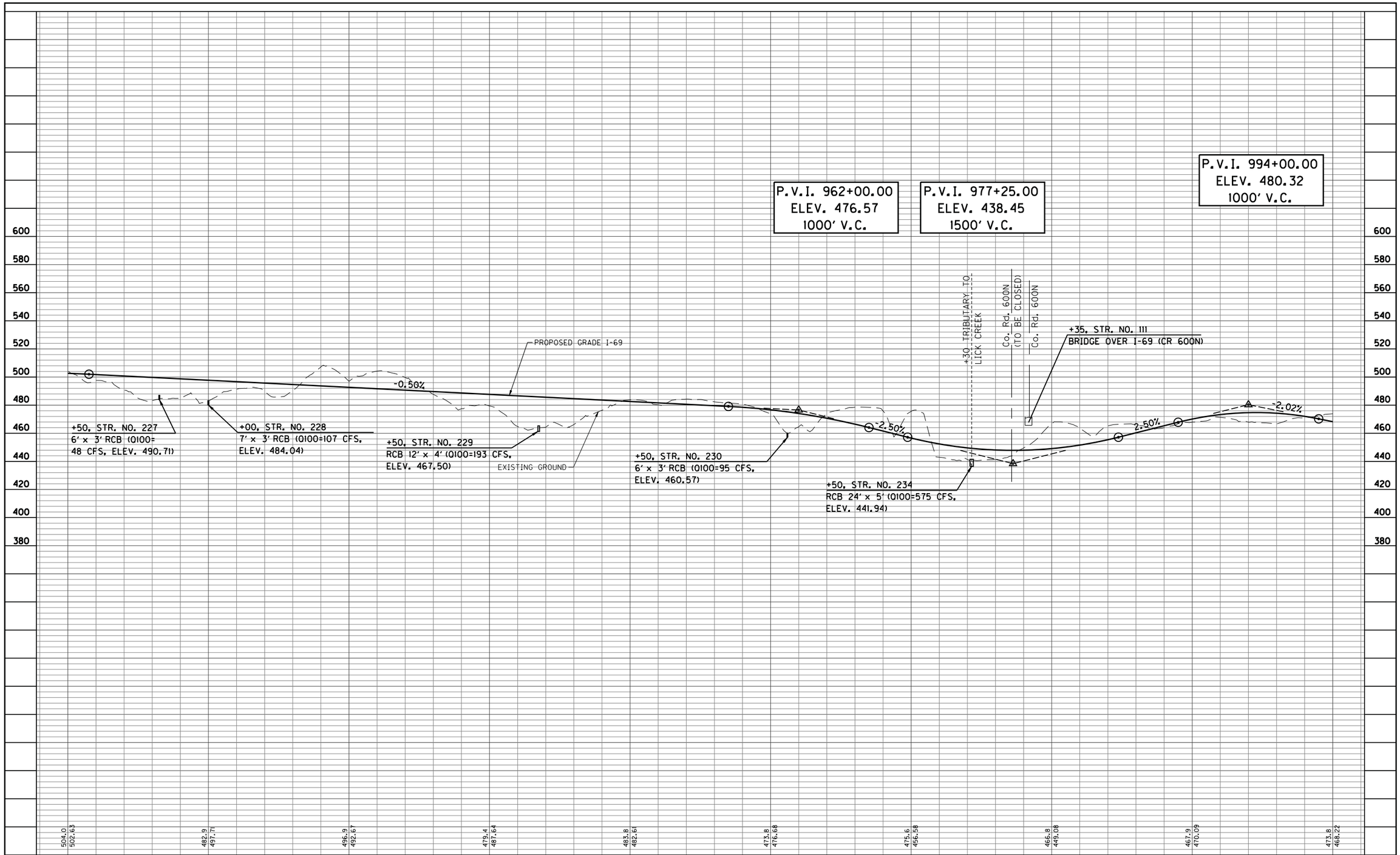

12-16-09

RECOMMENDED FOR APPROVAL _____ DESIGN ENGINEER DATE

DESIGNED: LA | DRAWN: KM

CHECKED: BR | CHECKED: LA

INDIANA
DEPARTMENT OF TRANSPORTATION

PROFILE SHEET
STA. 910+00 TO STA. 1000+00

HORIZONTAL SCALE	BRIDGE FILE
1" = 300'	
VERTICAL SCALE	DESIGNATION
1" = 30'	0300378
SURVEY BOOK	SHEETS
	31 of 61
CONTRACT	PROJECT
	--

S:\2004\I69-B.I69.INDOT\Design\Cadd\Jacobs Sheets\Profile02.dgn
12/15/2009
2:54:45 PM
1:300

12-16-09			THE LOCAL SERVICE ROADS SHOWN ARE FOR INFORMATION ONLY. THE ACCESSING OR PURCHASING OF LAND LOCKED PARCELS WILL BE ADDRESSED DURING THE RIGHT OF WAY PROCESS.

WETLANDS
FLOODPLAINS
RECLAIMED MINE LAND
PREFERRED ALIGNMENT

RECOMMENDED FOR APPROVAL _____ DESIGN ENGINEER DATE

DESIGNED: LA DRAWN: KM
CHECKED: BR CHECKED: LA

INDIANA
DEPARTMENT OF TRANSPORTATION

POSSIBLE INTERCHANGE
NORTH PIKE COUNTY (BLACKBURN ROAD)

HORIZONTAL SCALE	BRIDGE FILE
1"=300'	
VERTICAL SCALE	DESIGNATION
N/A	0300378
SURVEY BOOK	SHEETS
	32 of 61
CONTRACT	PROJECT
	--

S:\2004-169-B.I69.INDOT\Design\Cadd\Jacobs Sheets\PlanCR600N.dgn
12/15/2009
12:41:53 PM
1:600

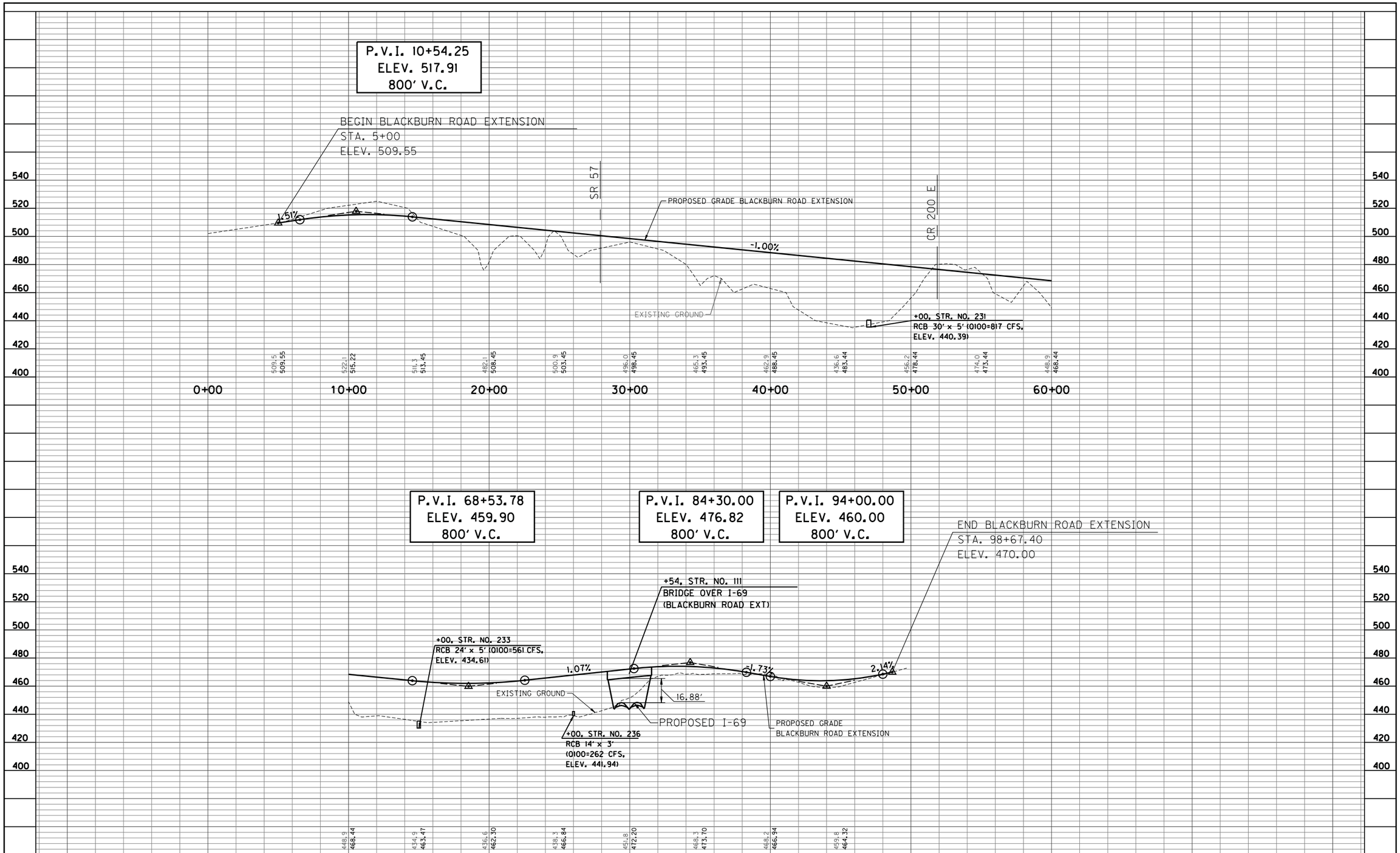

12-16-09

RECOMMENDED FOR APPROVAL _____ DESIGN ENGINEER DATE

DESIGNED: LA | DRAWN: KM

CHECKED: BR | CHECKED: LA

INDIANA
DEPARTMENT OF TRANSPORTATION

PROFILE SHEET
BLACKBURN ROAD EXTENSION

HORIZONTAL SCALE 1" = 300'	BRIDGE FILE
VERTICAL SCALE 1" = 30'	DESIGNATION 0300378
SURVEY BOOK	SHEETS 33 of 61
CONTRACT	PROJECT --

S:\2004\169-B_I69_INDOT\Design\Cadd\Jacobs Sheets\ProfileCR600N.dgn
12/15/2009
2:54:47 PM
1:300

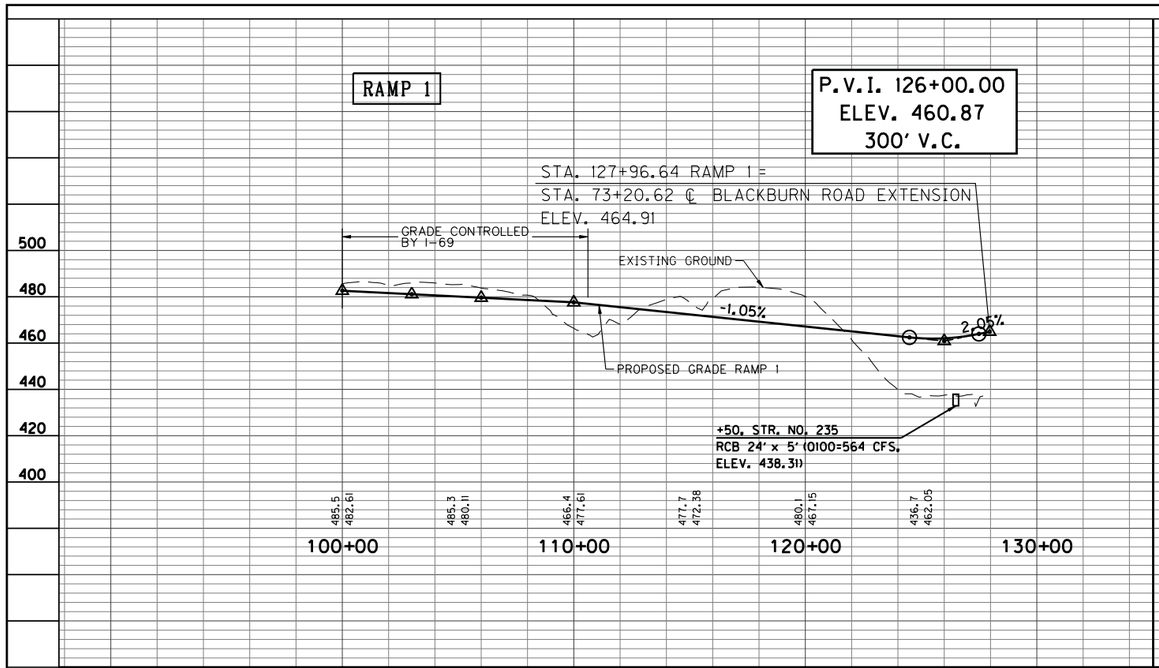

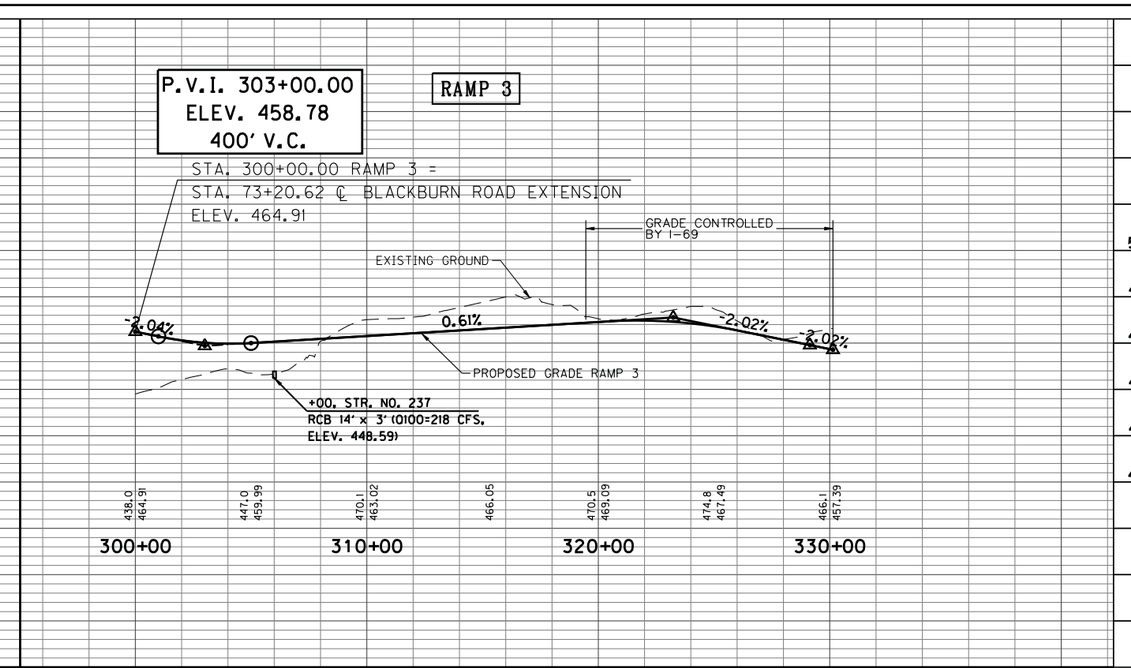

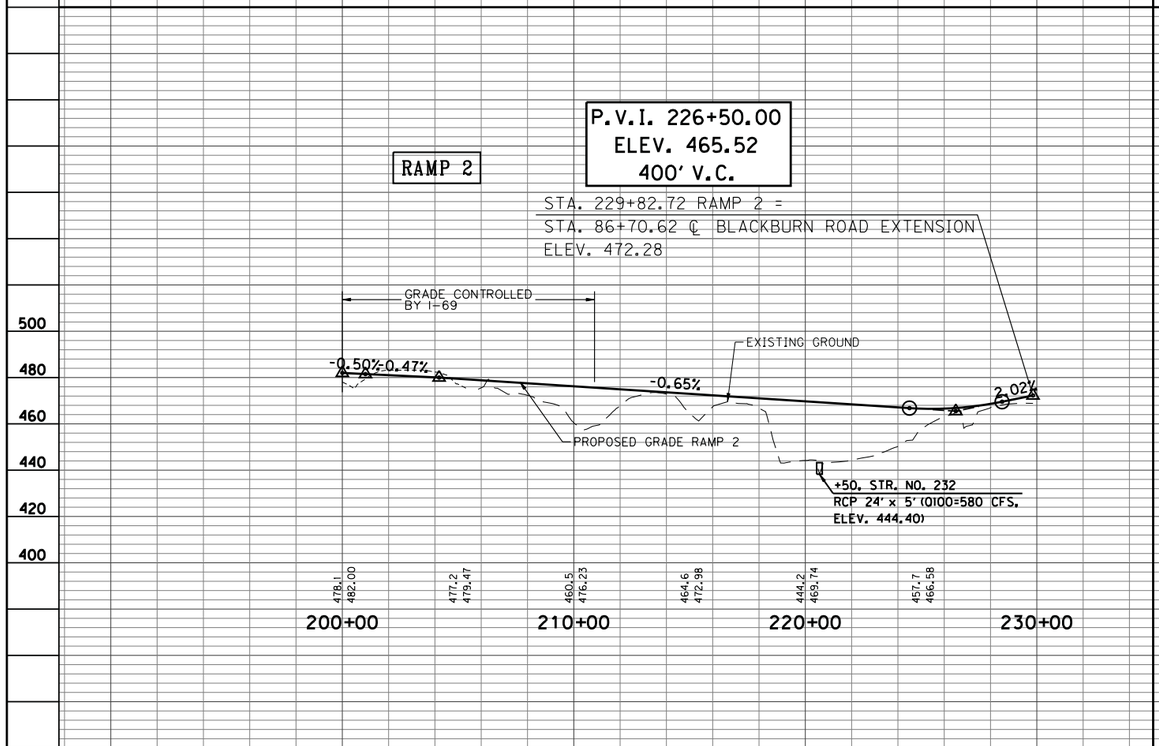

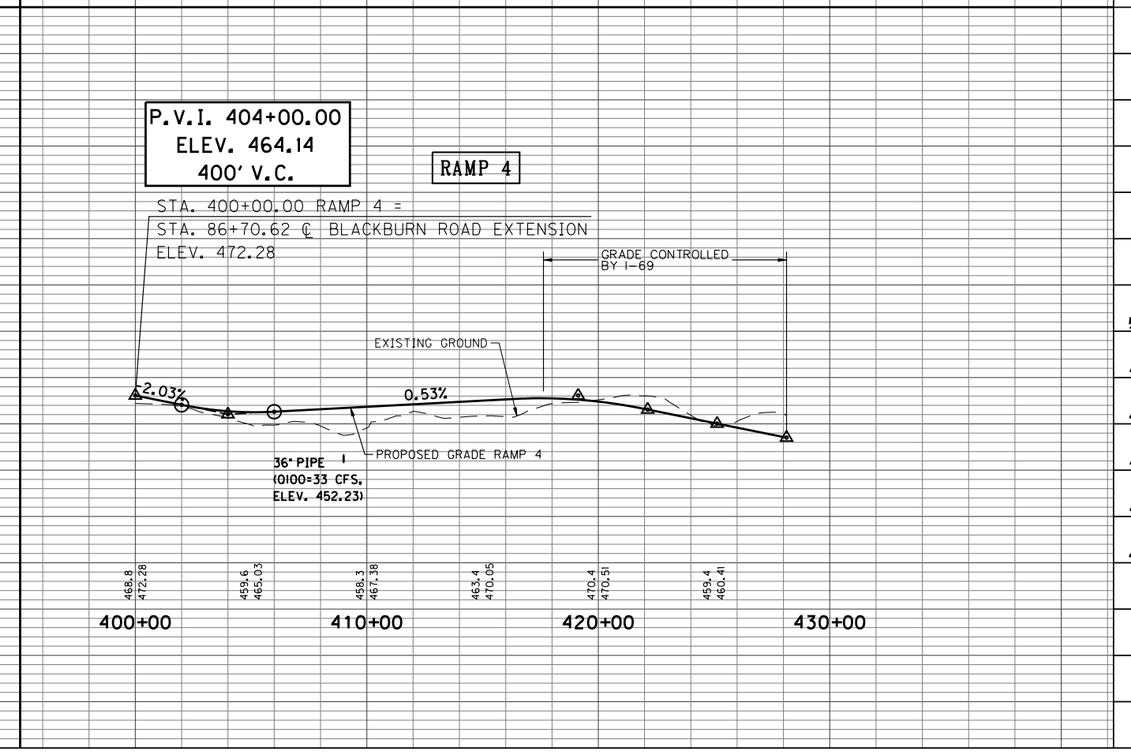

12-16-09

RECOMMENDED FOR APPROVAL _____ DESIGN ENGINEER DATE

DESIGNED: LA | DRAWN: KM

CHECKED: BR | CHECKED: LA

INDIANA
DEPARTMENT OF TRANSPORTATION

PROFILE SHEET
BLACKBURN ROAD EXTENSION /
BLACKBURN ROAD RAMPS

HORIZONTAL SCALE	BRIDGE FILE
1" = 300'	
VERTICAL SCALE	DESIGNATION
1" = 30'	0300378
SURVEY BOOK	SHEETS
	34 of 61
CONTRACT	PROJECT
	--

S:\2004\I69-B.I69.INDOT\Design\Cadd\Jacobs Sheets\ProfileCR600NRamps.dgn
12/15/2009
2:54:49 PM
1300

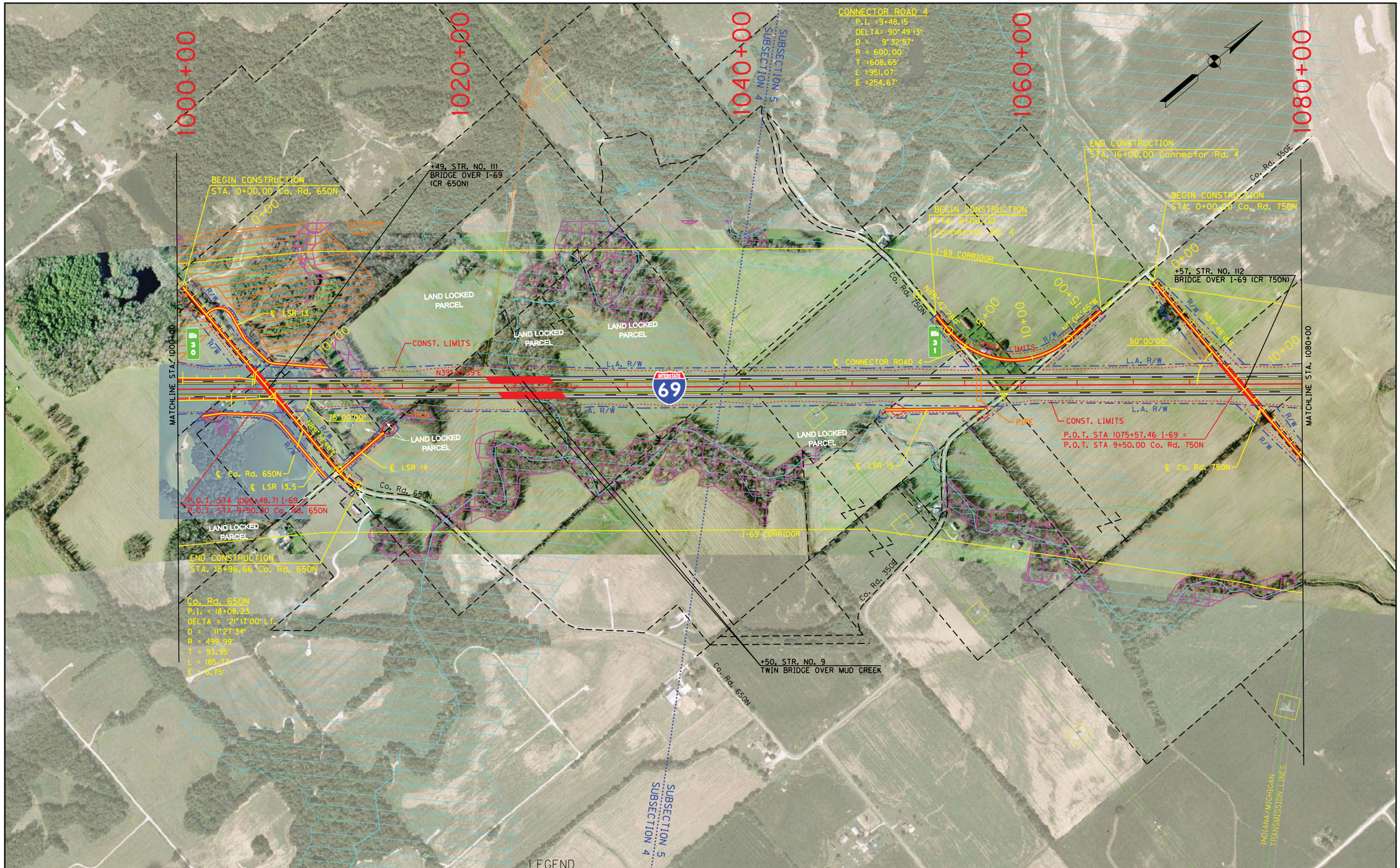

12-16-09			THE LOCAL SERVICE ROADS SHOWN ARE FOR INFORMATION ONLY. THE ACCESSING OR PURCHASING OF LAND LOCKED PARCELS WILL BE ADDRESSED DURING THE RIGHT OF WAY PROCESS.	WETLANDS FLOODPLAINS RECLAIMED MINE LAND PREFERRED ALIGNMENT	RECOMMENDED FOR APPROVAL _____ DESIGN ENGINEER DATE DESIGNED: LA DRAWN: KM CHECKED: BR CHECKED: LA	INDIANA DEPARTMENT OF TRANSPORTATION PLAN SHEET STA. 1000+00 TO STA. 1080+00	HORIZONTAL SCALE 1"=300' / BRIDGE FILE VERTICAL SCALE N/A / DESIGNATION 0300378 SURVEY BOOK / SHEETS 35 of 61 CONTRACT / PROJECT --

S:\2004-169-B_I69_INDOT\Design\Cadd\Jacobs Sheets\Plan03.dgn
12/15/2009
12:53:36 PM
1:300

FEIS Refined Preferred Alternative

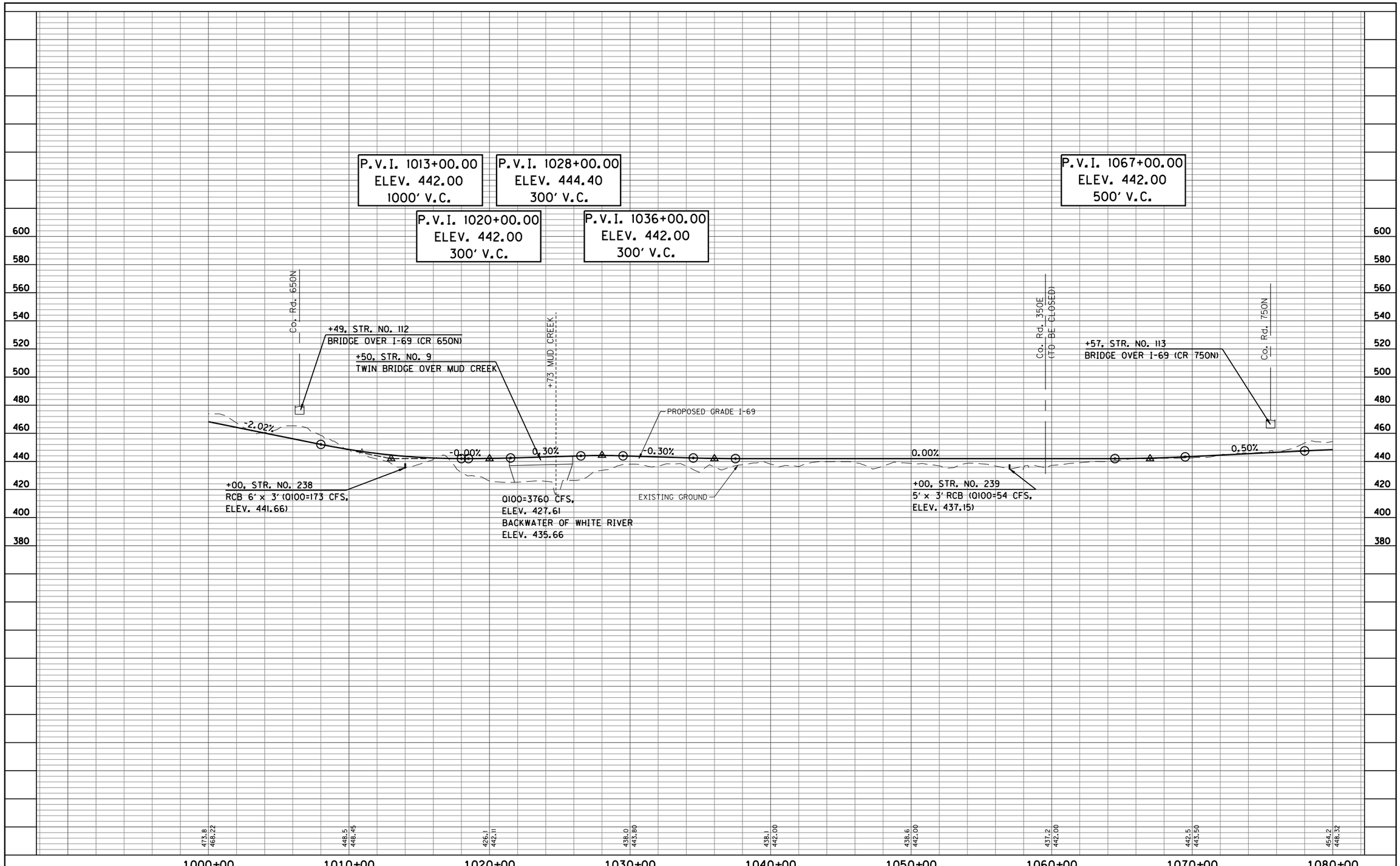

12-16-09

RECOMMENDED FOR APPROVAL _____ DESIGN ENGINEER DATE

DESIGNED: LA | DRAWN: KM

CHECKED: BR | CHECKED: LA

INDIANA
DEPARTMENT OF TRANSPORTATION

PROFILE SHEET
STA. 1000+00 TO STA. 1080+00

HORIZONTAL SCALE	BRIDGE FILE
1" = 300'	
VERTICAL SCALE	DESIGNATION
1" = 30'	0300378
SURVEY BOOK	SHEETS
	36 of 61
CONTRACT	PROJECT
	--

S:\2004-169-B_I69_INDOT\Design\Cadd\Jacobs Sheets\Profile03.dgn
12/15/2009
2:54:50 PM
ISD

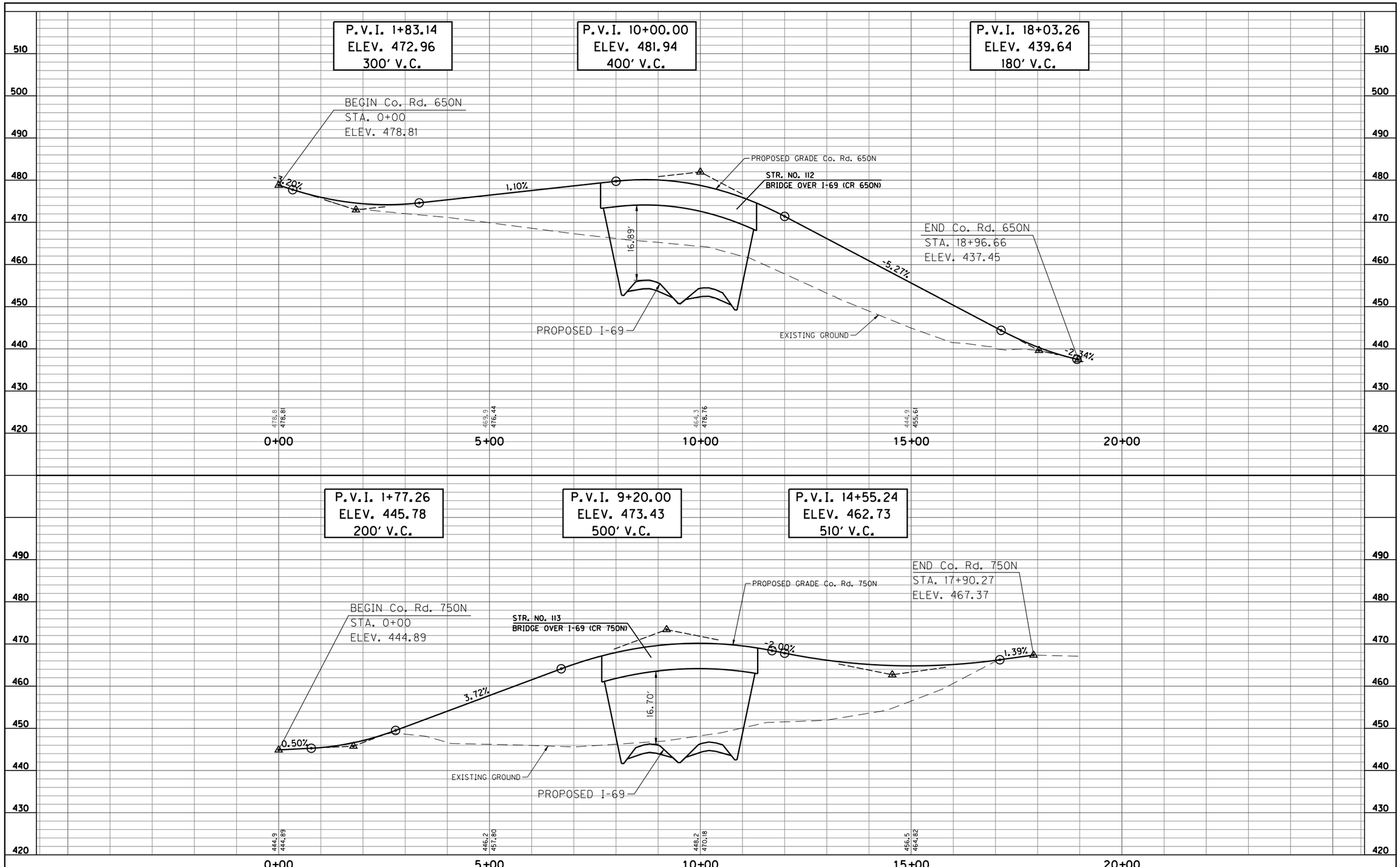

12-16-09					

RECOMMENDED FOR APPROVAL _____ DESIGN ENGINEER DATE

DESIGNED: LA DRAWN: KM

CHECKED: BR CHECKED: LA

INDIANA
DEPARTMENT OF TRANSPORTATION

PROFILE SHEET
Co. Rd. 650N & Co. Rd. 750N

HORIZONTAL SCALE	BRIDGE FILE
1" = 100'	
VERTICAL SCALE	DESIGNATION
1" = 10'	0300378
SURVEY BOOK	SHEETS
	37 of 61
CONTRACT	PROJECT
	--

S:\2004\169-B_I69_INDOT\Design\Cadd\Jacobs Sheets\ProfileCR750N&CR650N.dgn
12/15/2009
2:54:52 PM
USER

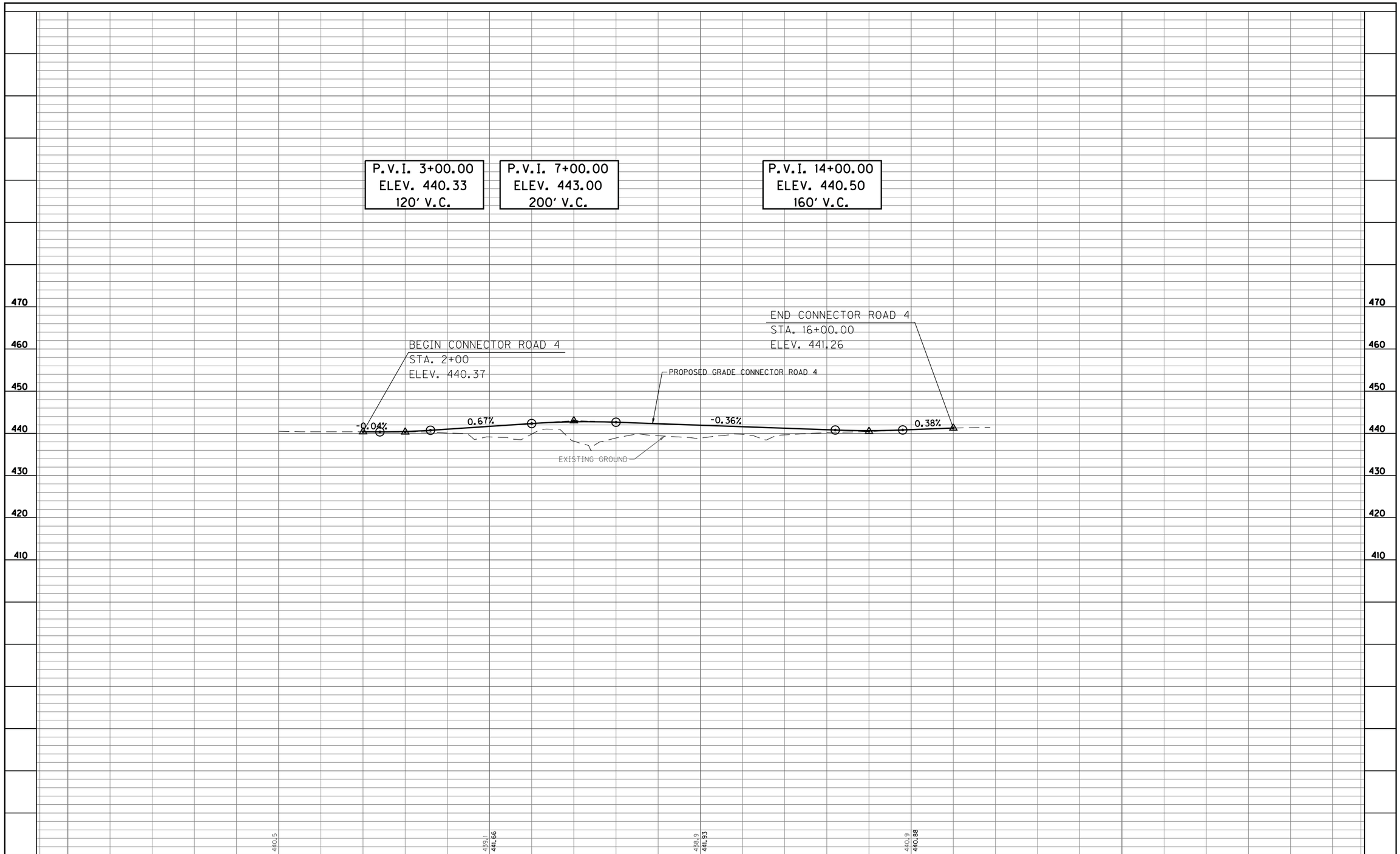

12-16-09						RECOMMENDED FOR APPROVAL _____ DESIGN ENGINEER DATE	INDIANA DEPARTMENT OF TRANSPORTATION	HORIZONTAL SCALE 1" = 100' / BRIDGE FILE
						DESIGNED: LA / DRAWN: KM	PROFILE SHEET CONNECTOR ROAD 4	VERTICAL SCALE 1" = 10' / DESIGNATION 0300378
						CHECKED: BR / CHECKED: LA		SURVEY BOOK / SHEETS 38 of 61
								CONTRACT / PROJECT --

S:\2004\169-B_I69_INDOT\Design\Cadd\Jacobs Sheets\ProfileConnector4.dgn
12/15/2009
2:54:53 PM
ISO

12-16-09

THE LOCAL SERVICE ROADS SHOWN ARE FOR INFORMATION ONLY. THE ACCESSING OR PURCHASING OF LAND LOCKED PARCELS WILL BE ADDRESSED DURING THE RIGHT OF WAY PROCESS.

- WETLANDS
- FLOODPLAINS
- RECLAIMED MINE LAND
- PREFERRED ALIGNMENT

RECOMMENDED FOR APPROVAL _____ DESIGN ENGINEER DATE

DESIGNED: LA DRAWN: KM

CHECKED: BR CHECKED: LA

INDIANA
DEPARTMENT OF TRANSPORTATION

PLAN SHEET
STA. 1080+00 TO STA. 1170+00

HORIZONTAL SCALE	BRIDGE FILE
1"=300'	
VERTICAL SCALE	DESIGNATION
N/A	0300378
SURVEY BOOK	SHEETS
	39 of 61
CONTRACT	PROJECT
	--

S:\2004-169-B_I69_INDOT\Design\Cadd\Jacobs Sheets\Plan04.dgn
12/15/2009
1:06:16 PM

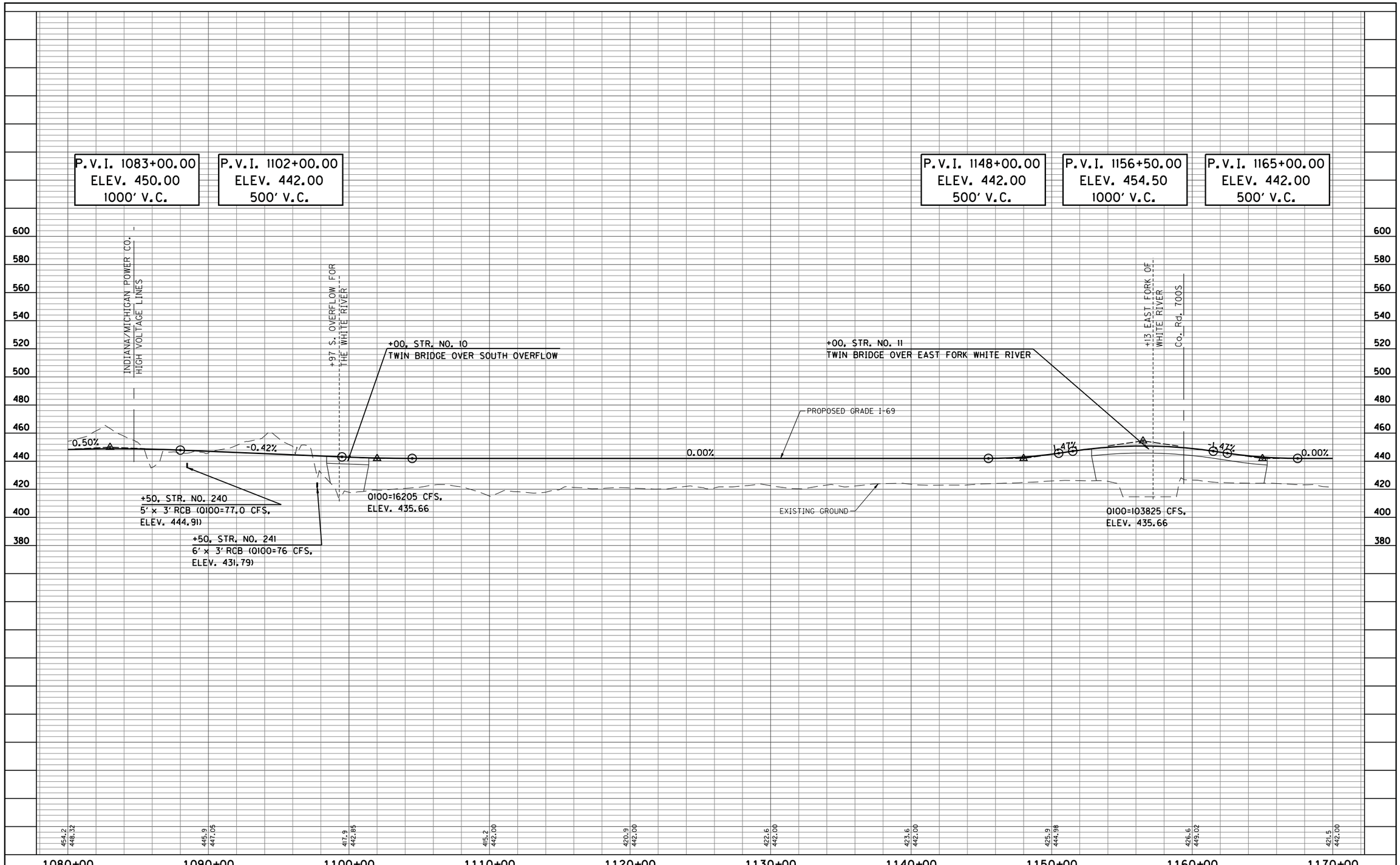

12-16-09

RECOMMENDED FOR APPROVAL _____ DESIGN ENGINEER DATE

DESIGNED: LA | DRAWN: KM

CHECKED: BR | CHECKED: LA

INDIANA
DEPARTMENT OF TRANSPORTATION

PROFILE SHEET
STA. 1080+00 TO STA. 1170+00

HORIZONTAL SCALE	BRIDGE FILE
1" = 300'	
VERTICAL SCALE	DESIGNATION
1" = 30'	0300378
SURVEY BOOK	SHEETS
	40 of 61
CONTRACT	PROJECT
	--

S:\2004\I69-B.I69.INDOT\Design\Cadd\Jacobs Sheets\Profile04.dgn
12/15/2009
2:54:55 PM
ISO

12-16-09			THE LOCAL SERVICE ROADS SHOWN ARE FOR INFORMATION ONLY. THE ACCESSING OR PURCHASING OF LAND LOCKED PARCELS WILL BE ADDRESSED DURING THE RIGHT OF WAY PROCESS.	WETLANDS FLOODPLAINS RECLAIMED MINE LAND PREFERRED ALIGNMENT	RECOMMENDED FOR APPROVAL _____ DESIGN ENGINEER DATE DESIGNED: LA DRAWN: KM CHECKED: BR CHECKED: LA	INDIANA DEPARTMENT OF TRANSPORTATION PLAN SHEET STA. 1170+00 TO STA. 1260+00	HORIZONTAL SCALE: 1"=300' VERTICAL SCALE: N/A BRIDGE FILE DESIGNATION: 0300378 SURVEY BOOK SHEETS: 41 of 61 CONTRACT PROJECT: --

FEIS Refined Preferred Alternative

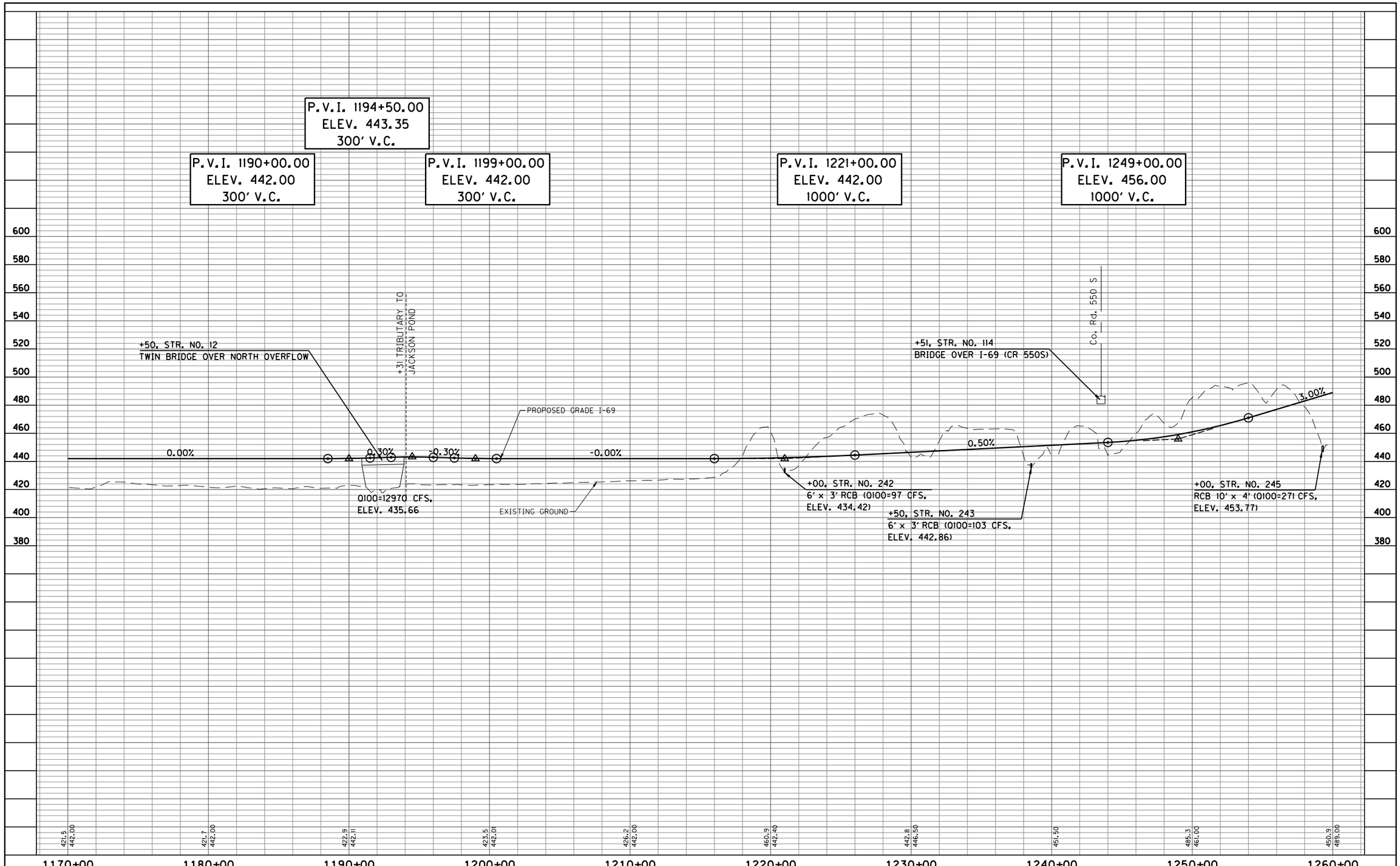

12-16-09

RECOMMENDED FOR APPROVAL _____ DESIGN ENGINEER DATE

DESIGNED: LA | DRAWN: KM

CHECKED: BR | CHECKED: LA

INDIANA
DEPARTMENT OF TRANSPORTATION

PROFILE SHEET
STA. 1170+00 TO STA. 1260+00

HORIZONTAL SCALE	BRIDGE FILE
1" = 300'	
VERTICAL SCALE	DESIGNATION
1" = 30'	0300378
SURVEY BOOK	SHEETS
	42 of 61
CONTRACT	PROJECT
	--

S:\2004\I69-B.I69.INDOT\Design\Cadd\Jacobs Sheets\Profile05.dgn
12/15/2009
2:54:57 PM
1:300

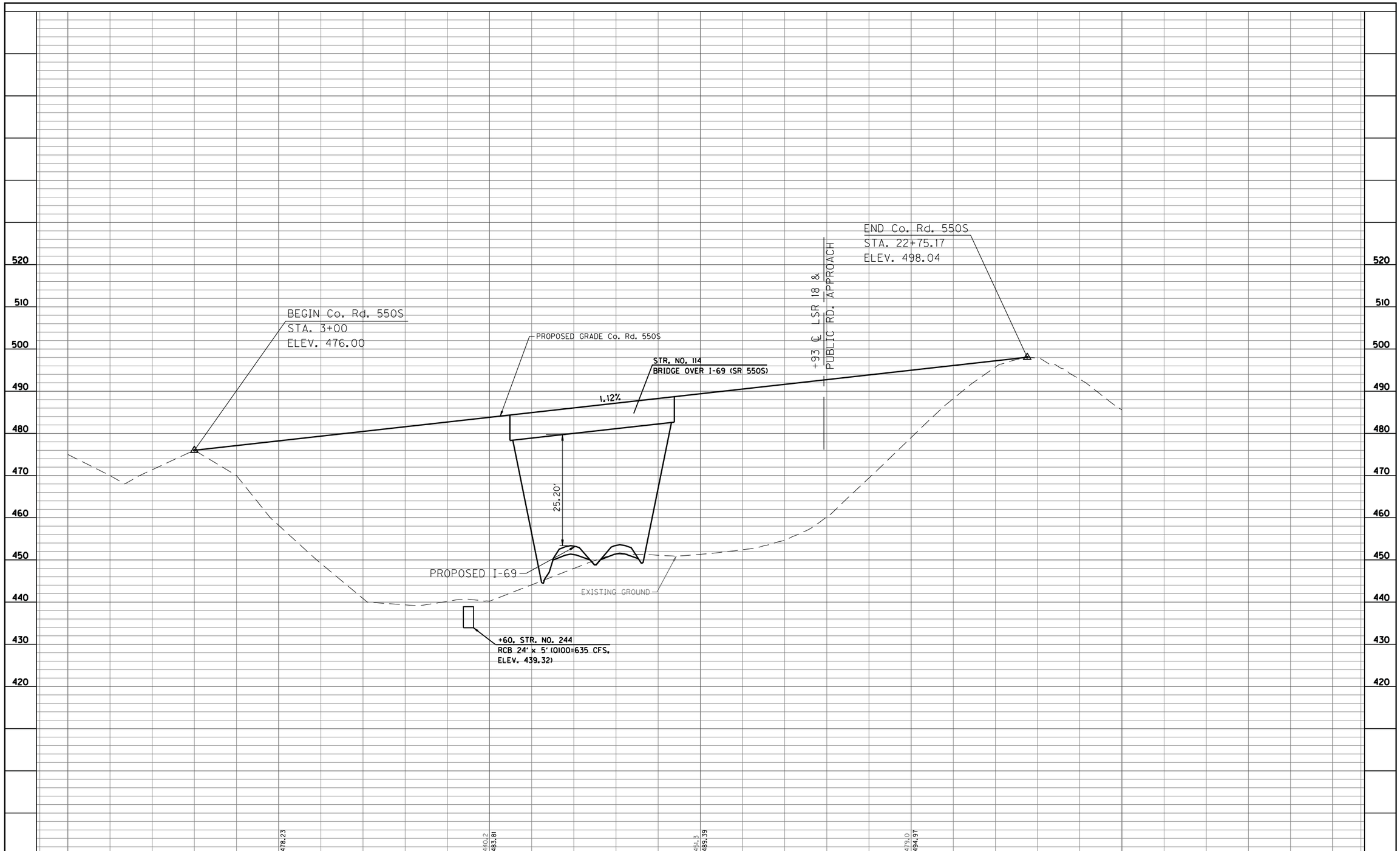

12-16-09

RECOMMENDED FOR APPROVAL _____ DESIGN ENGINEER DATE

DESIGNED: LA | DRAWN: KM

CHECKED: BR | CHECKED: LA

INDIANA
DEPARTMENT OF TRANSPORTATION

PROFILE SHEET
Co. Rd. 550S

HORIZONTAL SCALE	BRIDGE FILE
1" = 100'	
VERTICAL SCALE	DESIGNATION
1" = 10'	0300378
SURVEY BOOK	SHEETS
	43 of 61
CONTRACT	PROJECT
	--

S:\2004\169-B_I69_INDOT\Design\Cadd\Jacobs Sheets\ProfileCR550S.dgn
12/15/2009
2:54:59 PM
ISO

12-16-09

THE LOCAL SERVICE ROADS SHOWN ARE FOR INFORMATION ONLY. THE ACCESSING OR PURCHASING OF LAND LOCKED PARCELS WILL BE ADDRESSED DURING THE RIGHT OF WAY PROCESS.

- WETLANDS
- FLOODPLAINS
- RECLAIMED MINE LAND
- PREFERRED ALIGNMENT

RECOMMENDED FOR APPROVAL _____ DESIGN ENGINEER DATE

DESIGNED: LA | DRAWN: KM
CHECKED: BR | CHECKED: LA

INDIANA
DEPARTMENT OF TRANSPORTATION

PLAN SHEET
STA. 1260+00 TO STA. 1340+00

HORIZONTAL SCALE	BRIDGE FILE
1"=300'	
VERTICAL SCALE	DESIGNATION
N/A	0300378
SURVEY BOOK	SHEETS
	44 of 61
CONTRACT	PROJECT
	--

S:\2004-169-B,169,1N001\Design\Cadd\Jacobs Sheets\Plan06.dgn
12/15/2009
1:46:57 PM
Layout: 44

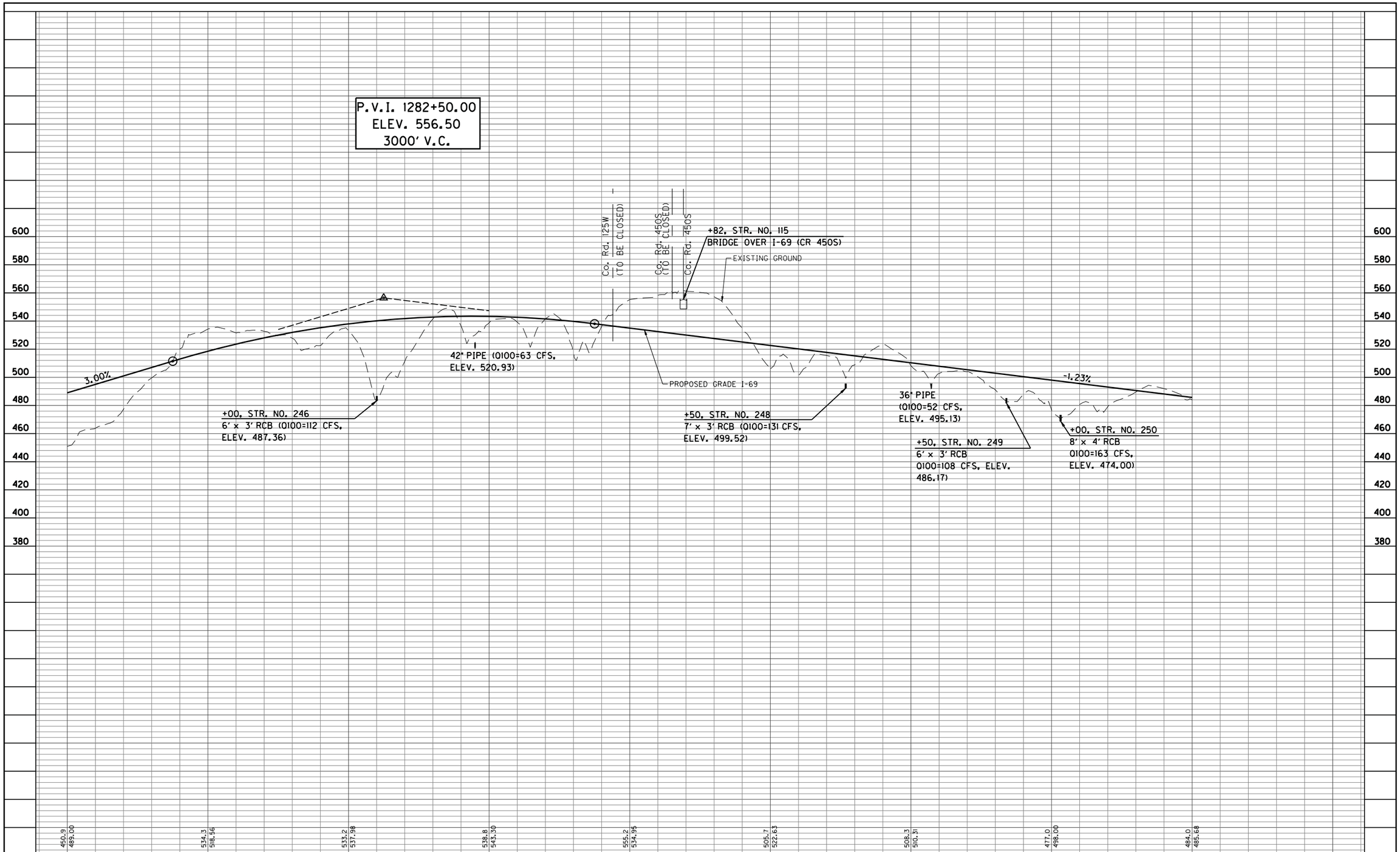

S:\2004-169-B_I69_INDOT\Design\Cadd\Jacobs Sheets\Profile06.dgn
12/16/2009
2:55:02 PM
1300

12-16-09					

RECOMMENDED FOR APPROVAL _____ DESIGN ENGINEER DATE

DESIGNED: LA DRAWN: KM

CHECKED: BR CHECKED: LA

INDIANA
DEPARTMENT OF TRANSPORTATION

PROFILE SHEET
STA. 1260+00 TO STA. 1340+00

HORIZONTAL SCALE	BRIDGE FILE
1" = 300'	
VERTICAL SCALE	DESIGNATION
1" = 30'	0300378
SURVEY BOOK	SHEETS
	45 of 61
CONTRACT	PROJECT
	--

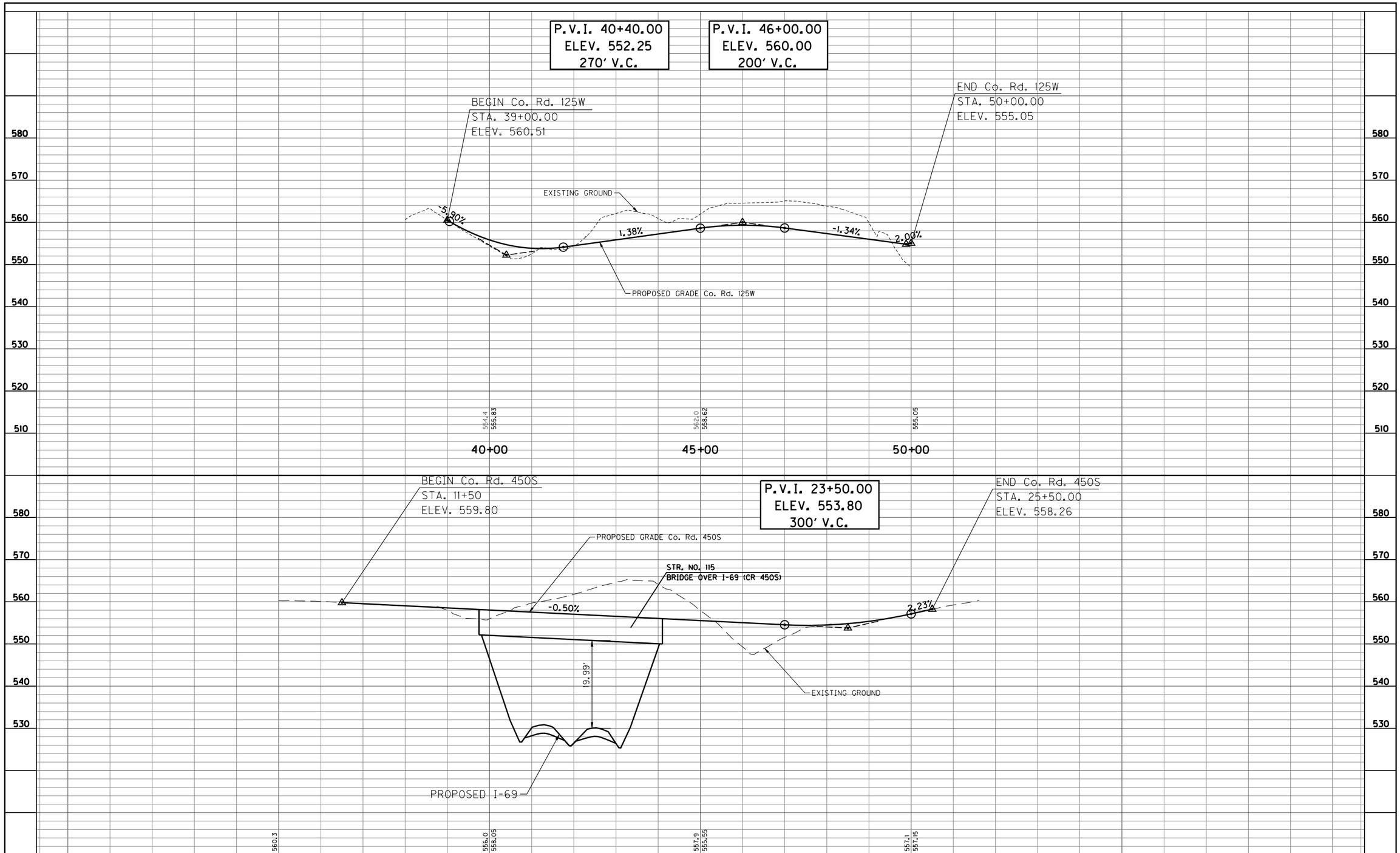

12-16-09

RECOMMENDED FOR APPROVAL _____ DESIGN ENGINEER DATE

DESIGNED: LA DRAWN: KM

CHECKED: BR CHECKED: LA

INDIANA
DEPARTMENT OF TRANSPORTATION

PROFILE SHEET
Co. Rd. 125W & Co. Rd. 450S

HORIZONTAL SCALE	BRIDGE FILE
1" = 100'	
VERTICAL SCALE	DESIGNATION
1" = 10'	0300378
SURVEY BOOK	SHEETS
	46 of 61
CONTRACT	PROJECT
	--

S:\2004\169-B_I69_INDOT\Design\Cadd\Jacobs Sheets\Profile\CR125W&CR450S.dgn
12/15/2009
2:55:03 PM
1:100

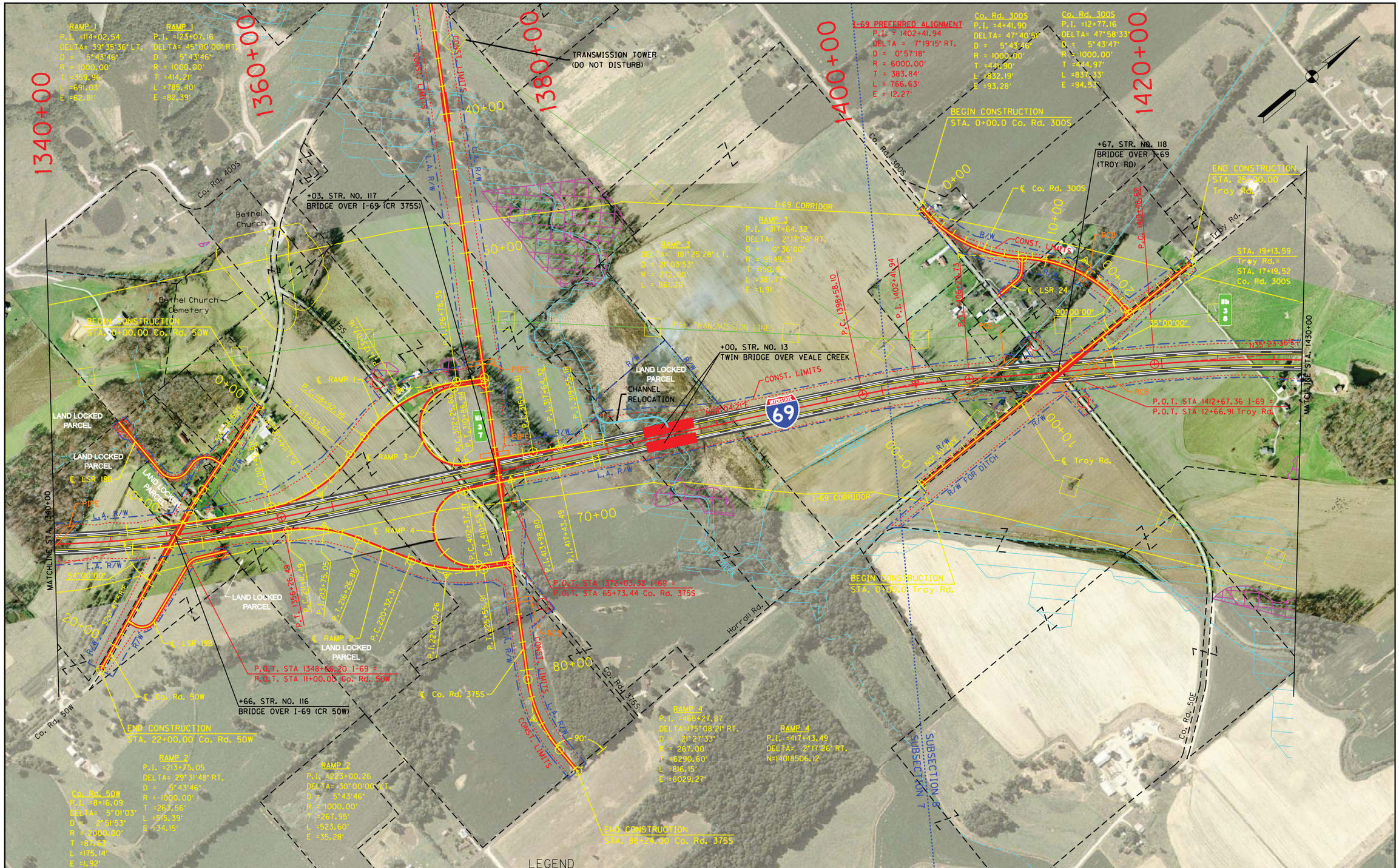

LEGEND

- WETLANDS
- FLOODPLAINS
- RECLAIMED MINE LAND
- PREFERRED ALIGNMENT

THE LOCAL SERVICE ROADS SHOWN ARE FOR INFORMATION ONLY. THE ACCESSING OR PURCHASING OF LAND LOCKED PARCELS WILL BE ADDRESSED DURING THE RIGHT OF WAY PROCESS.

12-16-09

RECOMMENDED FOR APPROVAL _____ DESIGN ENGINEER DATE

DESIGNED: LA DRAWN: KM

CHECKED: BR CHECKED: LA

INDIANA
DEPARTMENT OF TRANSPORTATION

PLAN SHEET
STA. 1340+00 TO STA. 1430+00

HORIZONTAL SCALE	BRIDGE FILE
1"=300'	
VERTICAL SCALE	DESIGNATION
N/A	0300378
SURVEY BOOK	SHEETS
	47 of 61
CONTRACT	PROJECT
	--

S:\2004-169-B_I69_INDOT\Design\Cadd\Jacobs Sheets\Plan07.dgn
12/15/2009
14:20:39 PM
Lisa Kinney

FEIS Refined Preferred Alternative

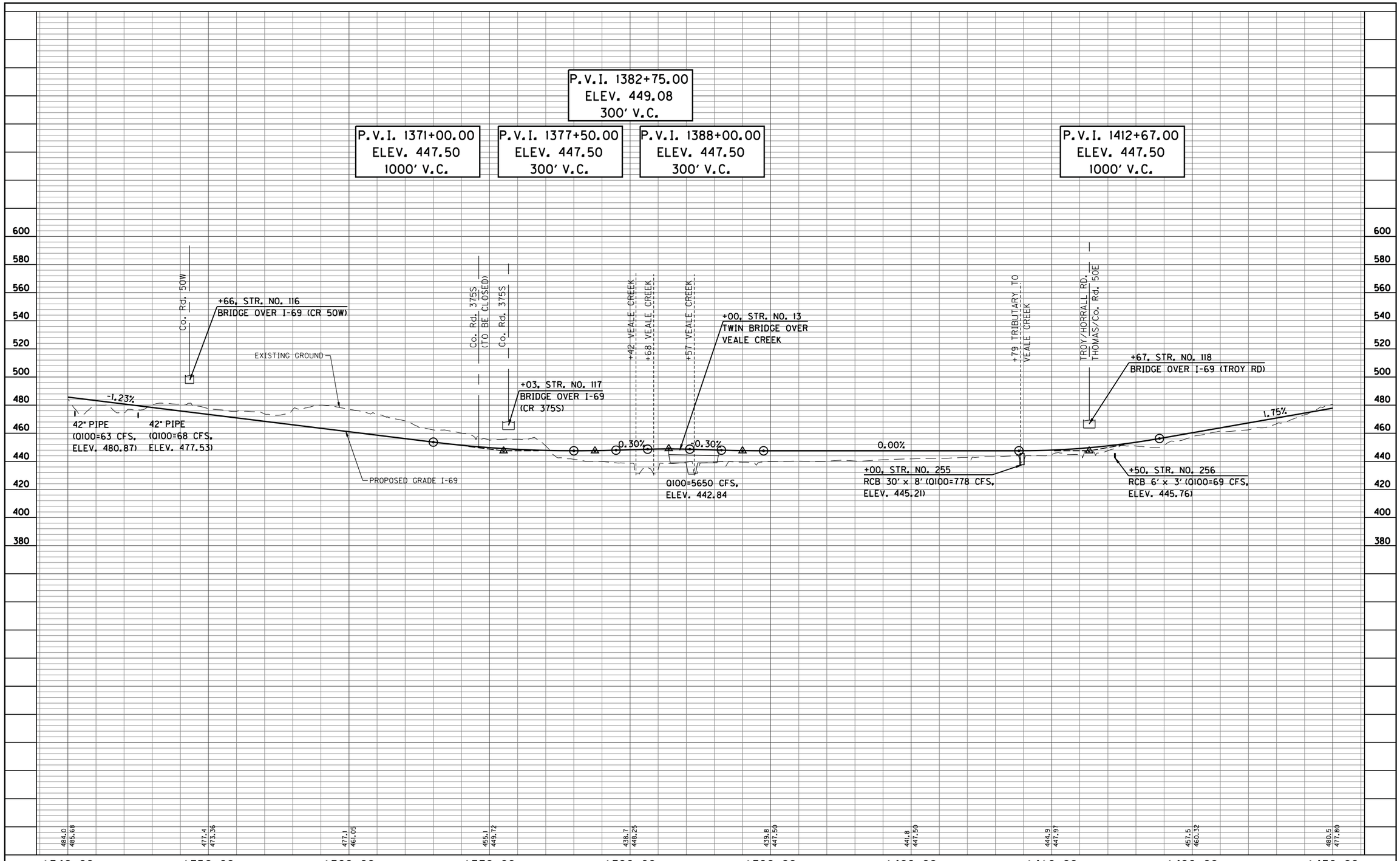

12-16-09

RECOMMENDED FOR APPROVAL _____ DESIGN ENGINEER DATE

DESIGNED: LA DRAWN: KM

CHECKED: BR CHECKED: LA

INDIANA
DEPARTMENT OF TRANSPORTATION

PROFILE SHEET
STA. 1340+00 TO STA. 1430+00

HORIZONTAL SCALE	BRIDGE FILE
1" = 300'	
VERTICAL SCALE	DESIGNATION
1" = 30'	0300378
SURVEY BOOK	SHEETS
	48 of 61
CONTRACT	PROJECT
	--

S:\2004-169-B_I69_INDOT\Design\Cadd\Jacobs Sheets\Profile07.dgn
12/15/2009
2:55:05 PM
1300

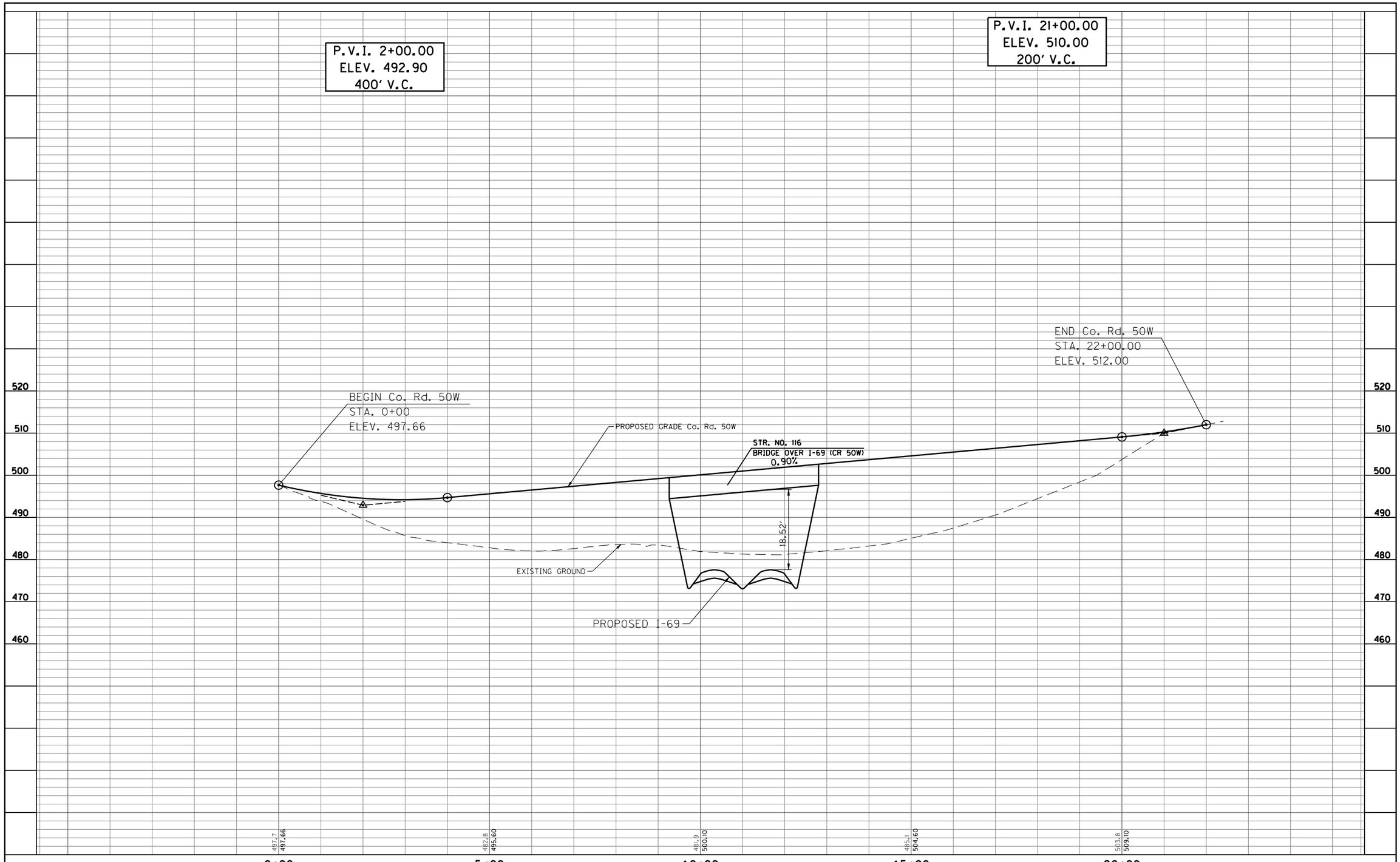

12-16-09					

RECOMMENDED FOR APPROVAL _____ DESIGN ENGINEER DATE

DESIGNED: LA | DRAWN: KM

CHECKED: BR | CHECKED: LA

INDIANA
DEPARTMENT OF TRANSPORTATION

PROFILE SHEET
Co. Rd. 50W

HORIZONTAL SCALE	BRIDGE FILE
1" = 100'	
VERTICAL SCALE	DESIGNATION
1" = 10'	0300378
SURVEY BOOK	SHEETS
	49 of 61
CONTRACT	PROJECT
	--

S:\2004\169-B.169.INDOT\Design\Cadd\Jacobs Sheets\ProfileCR50W&CR50E.dgn
12/15/2009
2:55:07 PM
USER

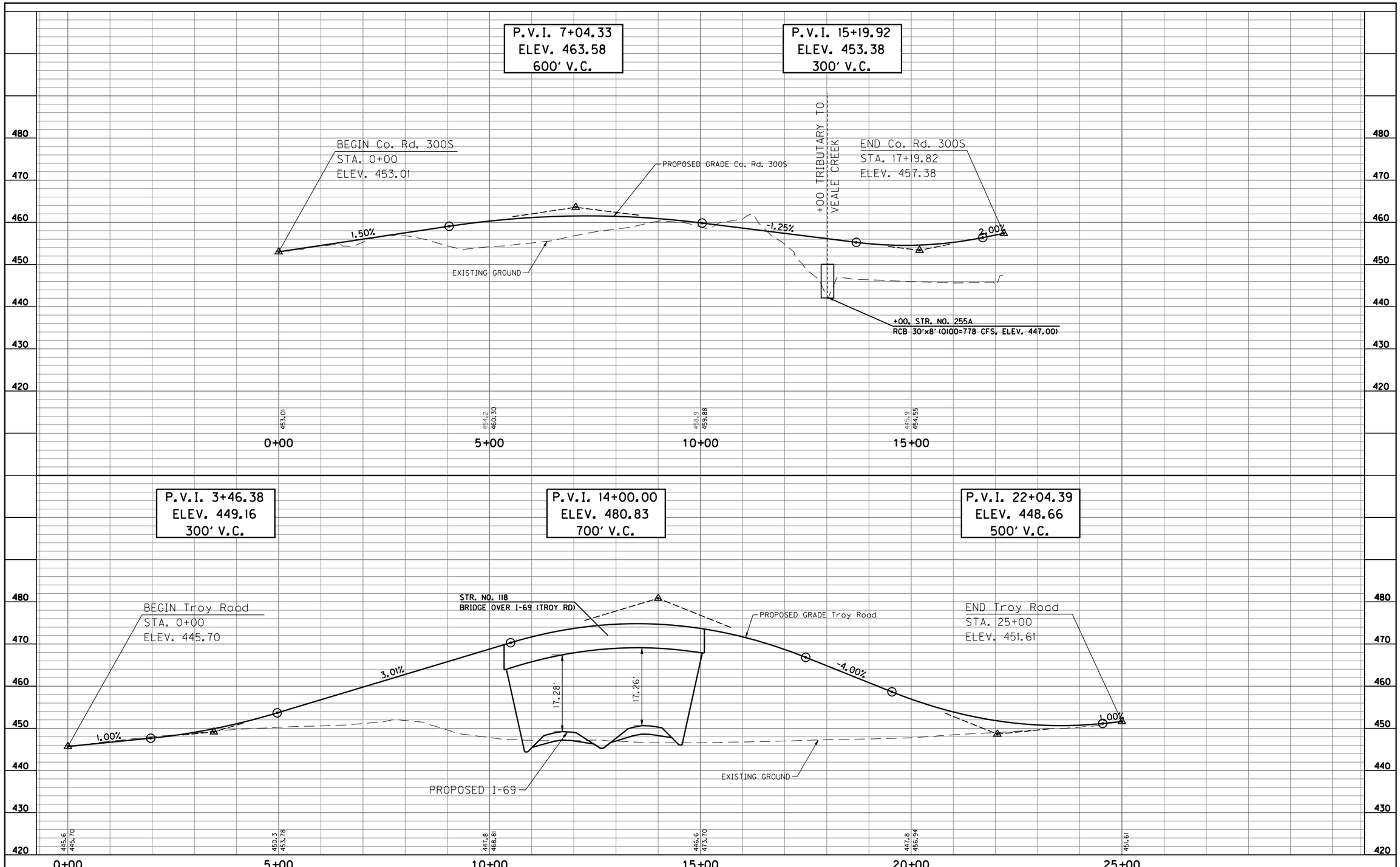

12-16-09					

RECOMMENDED FOR APPROVAL _____ DESIGN ENGINEER DATE

DESIGNED: LA | DRAWN: KM

CHECKED: BR | CHECKED: LA

INDIANA
DEPARTMENT OF TRANSPORTATION

PROFILE SHEET
Co. Rd. 300S & Troy Road

HORIZONTAL SCALE	BRIDGE FILE
1" = 100'	
VERTICAL SCALE	DESIGNATION
1" = 10'	0300378
SURVEY BOOK	SHEETS
	50 of 61
CONTRACT	PROJECT
	--

S:\2004\I69-B_I69_INDOT\Design\Cadd\Jacobs Sheets\ProfileCR300S&TroyRoad.dgn
12/15/2009
2:55:08 PM
1:100

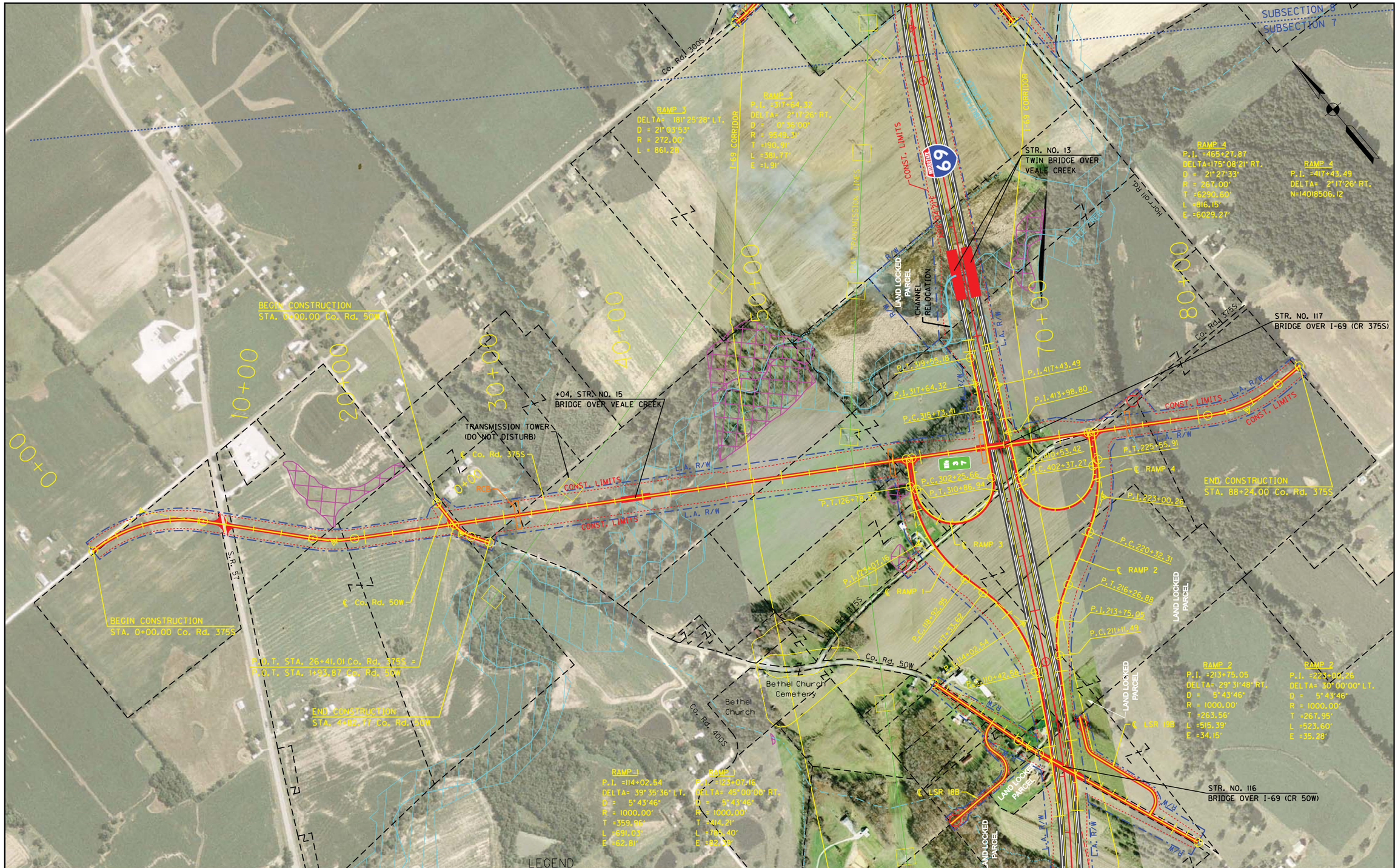

12-16-09			THE LOCAL SERVICE ROADS SHOWN ARE FOR INFORMATION ONLY. THE ACCESSING OR PURCHASING OF LAND LOCKED PARCELS WILL BE ADDRESSED DURING THE RIGHT OF WAY PROCESS.	WETLANDS FLOODPLAINS RECLAIMED MINE LAND PREFERRED ALIGNMENT	RECOMMENDED FOR APPROVAL _____ DESIGN ENGINEER DATE DESIGNED: LA DRAWN: KM CHECKED: BR CHECKED: LA	INDIANA DEPARTMENT OF TRANSPORTATION POSSIBLE INTERCHANGE SOUTH DAVIESS CO. (S.R. 57 CONNECTION)	HORIZONTAL SCALE 1"=300' / BRIDGE FILE VERTICAL SCALE N/A / DESIGNATION 0300378 SURVEY BOOK / SHEETS 51 of 61 CONTRACT / PROJECT --

FEIS Refined Preferred Alternative

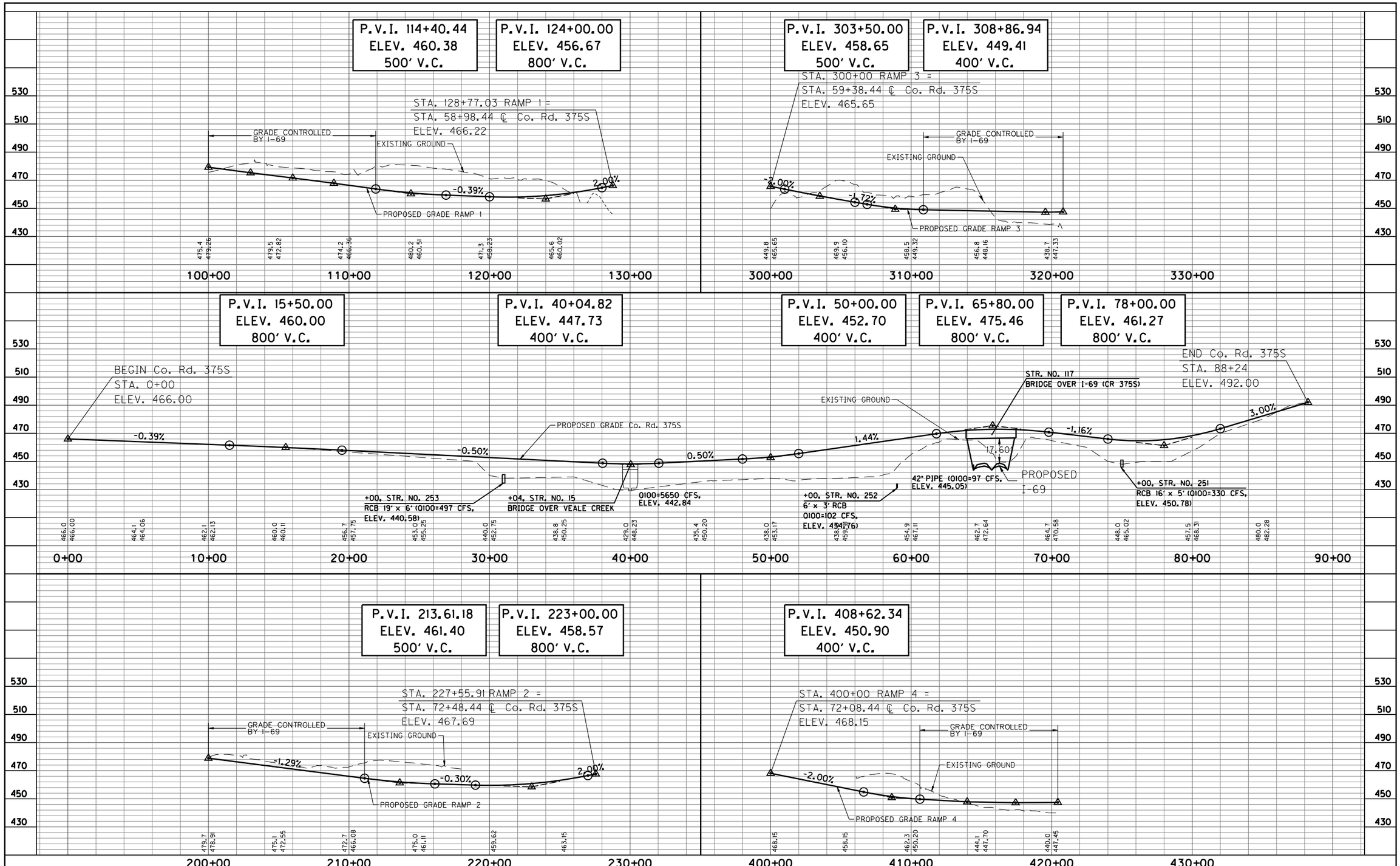

12-16-09

RECOMMENDED FOR APPROVAL _____ DESIGN ENGINEER DATE

DESIGNED: LA DRAWN: KM

CHECKED: BR CHECKED: LA

INDIANA
DEPARTMENT OF TRANSPORTATION

PROFILE SHEET
Co. Rd. 375S - STA. 0+00 TO STA. 88+24.00
& Co. Rd. 375S RAMPS

HORIZONTAL SCALE	BRIDGE FILE
1" = 300'	
VERTICAL SCALE	DESIGNATION
1" = 30'	0300378
SURVEY BOOK	SHEETS
	52 of 61
CONTRACT	PROJECT
	--

S:\2004-169-B_I69_IN001\Design\Cadd\Jacobs Sheets\Profile\R375S&Ramps.dgn
12/15/2009
2:55:10 PM
1:1000

12-16-09			THE LOCAL SERVICE ROADS SHOWN ARE FOR INFORMATION ONLY. THE ACCESSING OR PURCHASING OF LAND LOCKED PARCELS WILL BE ADDRESSED DURING THE RIGHT OF WAY PROCESS.	WETLANDS FLOODPLAINS RECLAIMED MINE LAND PREFERRED ALIGNMENT	RECOMMENDED FOR APPROVAL _____ DESIGN ENGINEER DATE DESIGNED: LA DRAWN: KM CHECKED: BR CHECKED: LA	INDIANA DEPARTMENT OF TRANSPORTATION PLAN SHEET STA. 1430+00 TO STA. 1510+00	HORIZONTAL SCALE 1"=300' VERTICAL SCALE N/A BRIDGE FILE DESIGNATION 0300378 SURVEY BOOK SHEETS 53 of 61 CONTRACT PROJECT --

S:\2004-169-B,169,1N001\Design\Cadd\Jacobs Sheets\Plan08.dgn
12/15/2009
1:39:31 PM
1=300

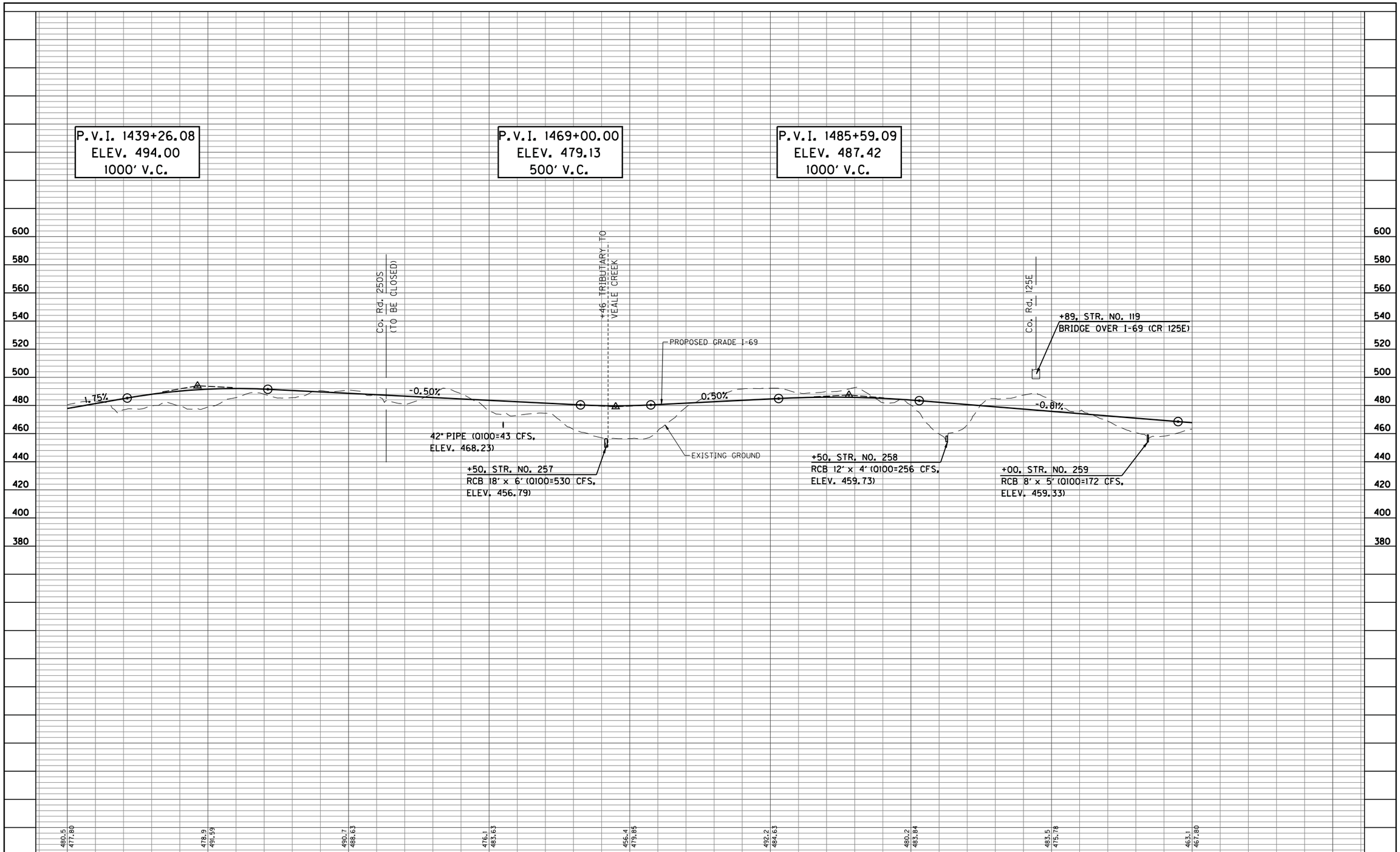

12-16-09

RECOMMENDED FOR APPROVAL _____ DESIGN ENGINEER DATE

DESIGNED: LA DRAWN: KM

CHECKED: BR CHECKED: LA

INDIANA
DEPARTMENT OF TRANSPORTATION

PROFILE SHEET
STA. 1430+00 TO STA. 1510+00

HORIZONTAL SCALE	BRIDGE FILE
1" = 300'	
VERTICAL SCALE	DESIGNATION
1" = 30'	0300378
SURVEY BOOK	SHEETS
	54 of 61
CONTRACT	PROJECT
	--

S:\2004-169-B_I69_INDOT\Design\Cadd\Jacobs Sheets\Profile08.dgn
12/15/2009
2:55:12 PM
ibsp

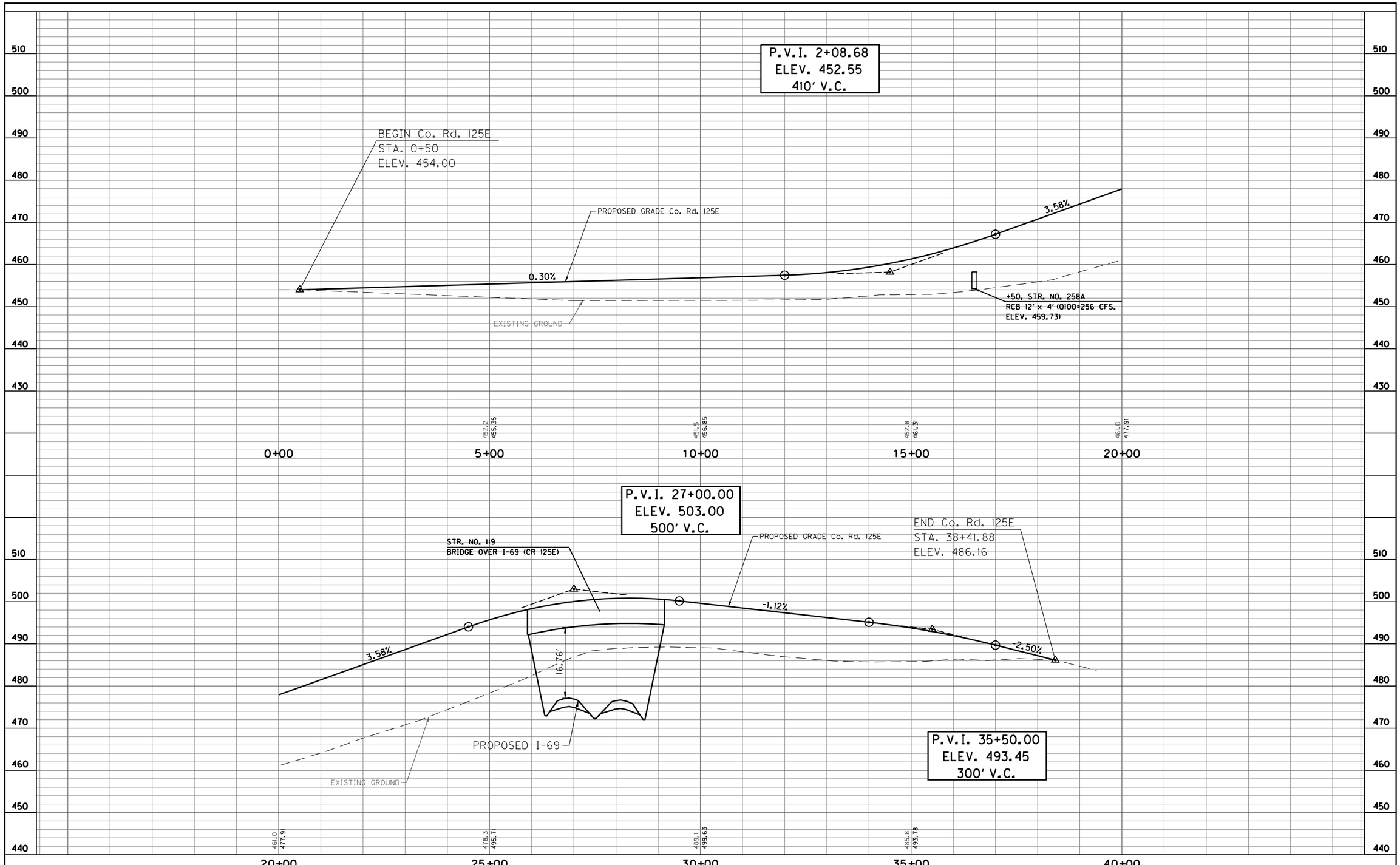

12-16-09

RECOMMENDED FOR APPROVAL _____ DESIGN ENGINEER DATE

DESIGNED: LA DRAWN: KM

CHECKED: BR CHECKED: LA

INDIANA
DEPARTMENT OF TRANSPORTATION

PROFILE SHEET
Co. Rd. 125E

HORIZONTAL SCALE	BRIDGE FILE
1" = 100'	
VERTICAL SCALE	DESIGNATION
1" = 10'	0300378
SURVEY BOOK	SHEETS
	55 of 61
CONTRACT	PROJECT
	--

S:\2004\169-B_I69_INDOT\Design\Cadd\Jacobs Sheets\ProfileCR125E.dgn
12/15/2009
2:25:14 PM
ISO

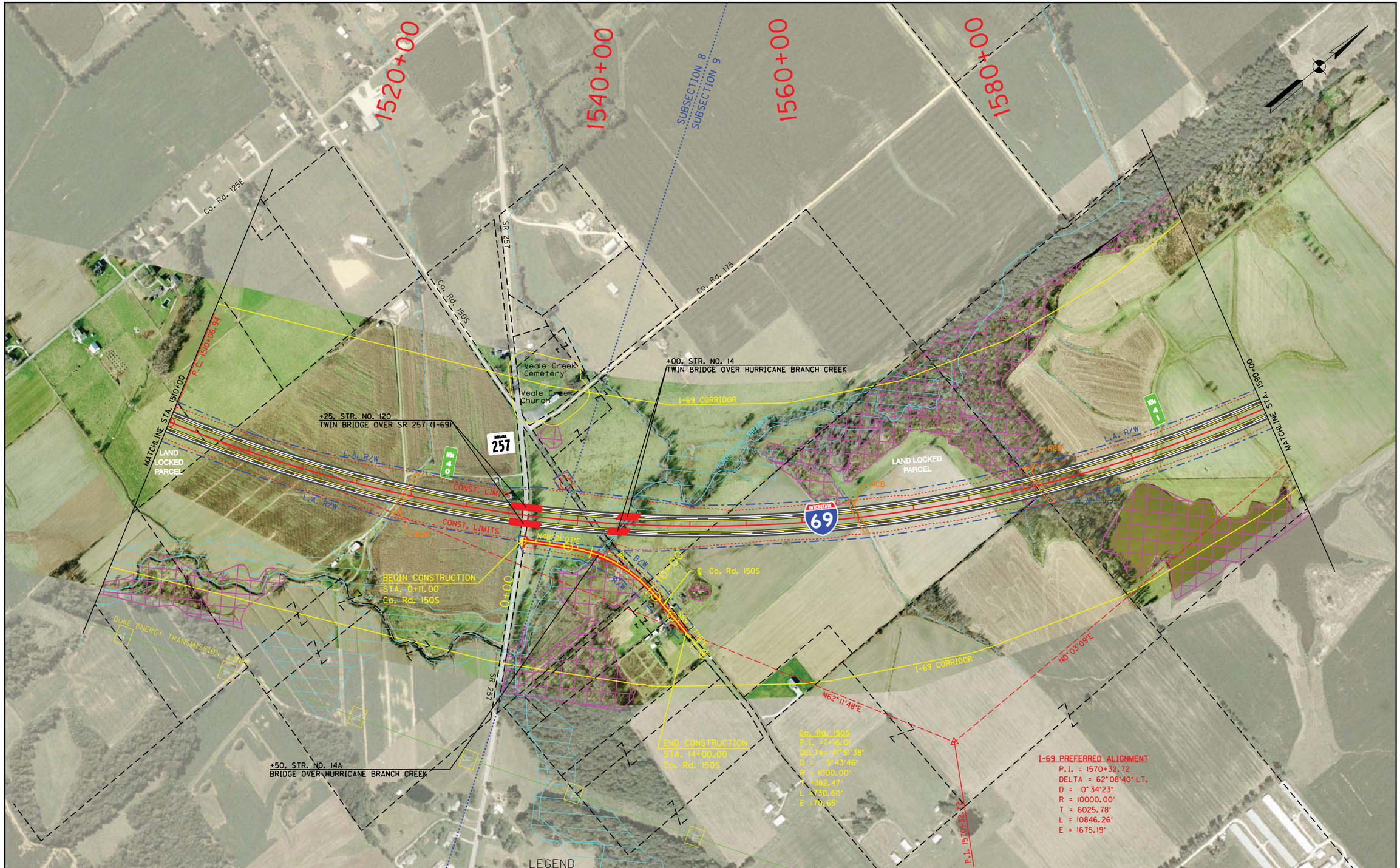

12-16-09

THE LOCAL SERVICE ROADS SHOWN ARE FOR INFORMATION ONLY. THE ACCESSING OR PURCHASING OF LAND LOCKED PARCELS WILL BE ADDRESSED DURING THE RIGHT OF WAY PROCESS.

RECOMMENDED FOR APPROVAL _____ DESIGN ENGINEER DATE

DESIGNED: LA | DRAWN: KM
CHECKED: BR | CHECKED: LA

INDIANA
DEPARTMENT OF TRANSPORTATION

PLAN SHEET
STA. 1510+00 TO STA. 1590+00

HORIZONTAL SCALE	BRIDGE FILE
1"=300'	
VERTICAL SCALE	DESIGNATION
N/A	0300378
SURVEY BOOK	SHEETS
	56 of 61
CONTRACT	PROJECT
	--

S:\2004-169-B_I69_INDOT\Design\Cadd\Jacobs Sheets\Plan09.dgn
12/15/2009
1:37:00 PM
kmiller

FEIS Refined Preferred Alternative

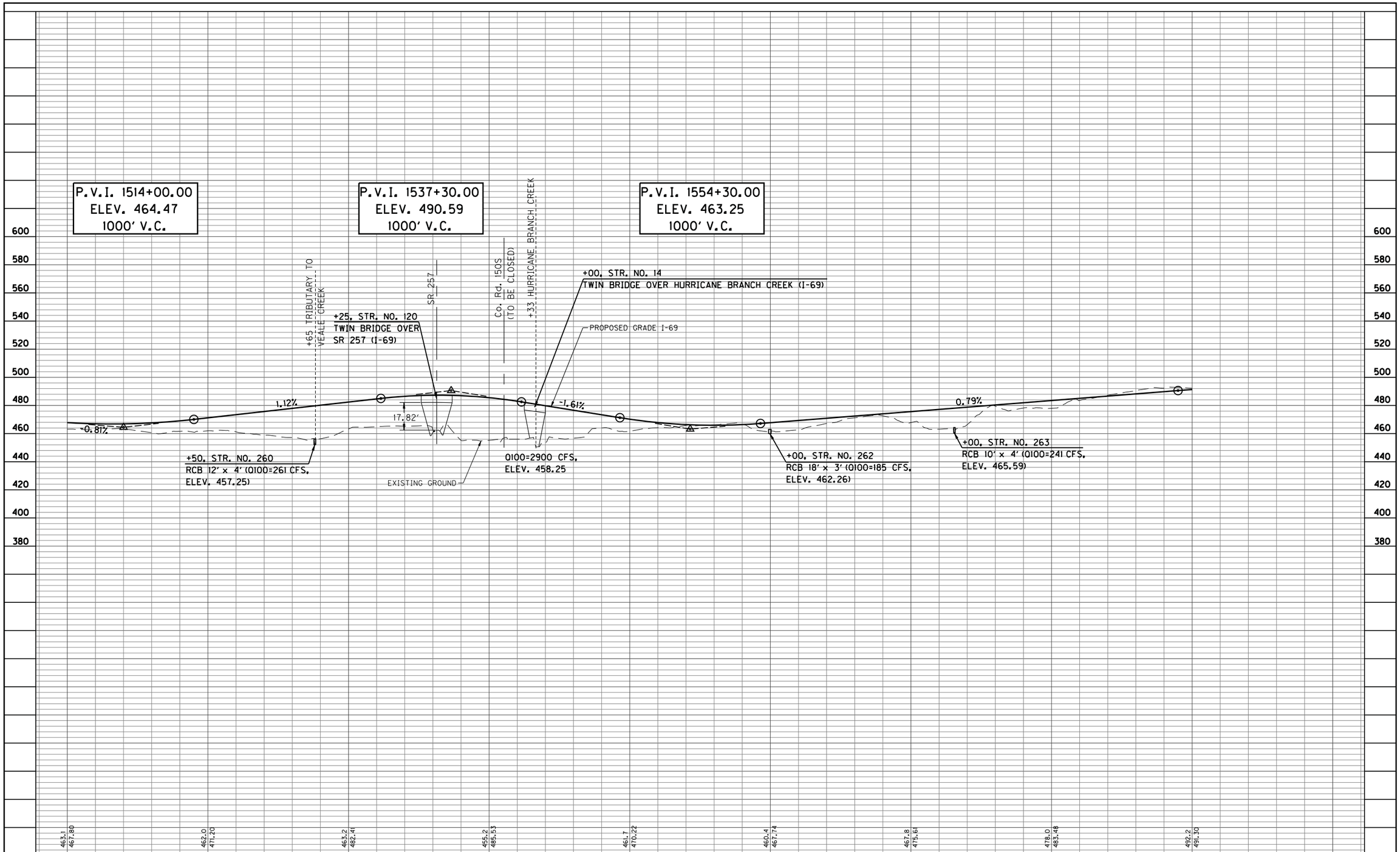

12-16-09

RECOMMENDED FOR APPROVAL _____ DESIGN ENGINEER DATE

DESIGNED: LA DRAWN: KM

CHECKED: BR CHECKED: LA

INDIANA
DEPARTMENT OF TRANSPORTATION

PROFILE SHEET
STA. 1510+00 TO STA. 1590+00

HORIZONTAL SCALE	BRIDGE FILE
1" = 300'	
VERTICAL SCALE	DESIGNATION
1" = 30'	0300378
SURVEY BOOK	SHEETS
	57 of 61
CONTRACT	PROJECT
	--

S:\2004-169-B_I69_INDOT\Design\Cadd\Jacobs Sheets\Profile09.dgn
12/15/2009
2:55:15 PM
1300

FEIS Refined Preferred Alternative

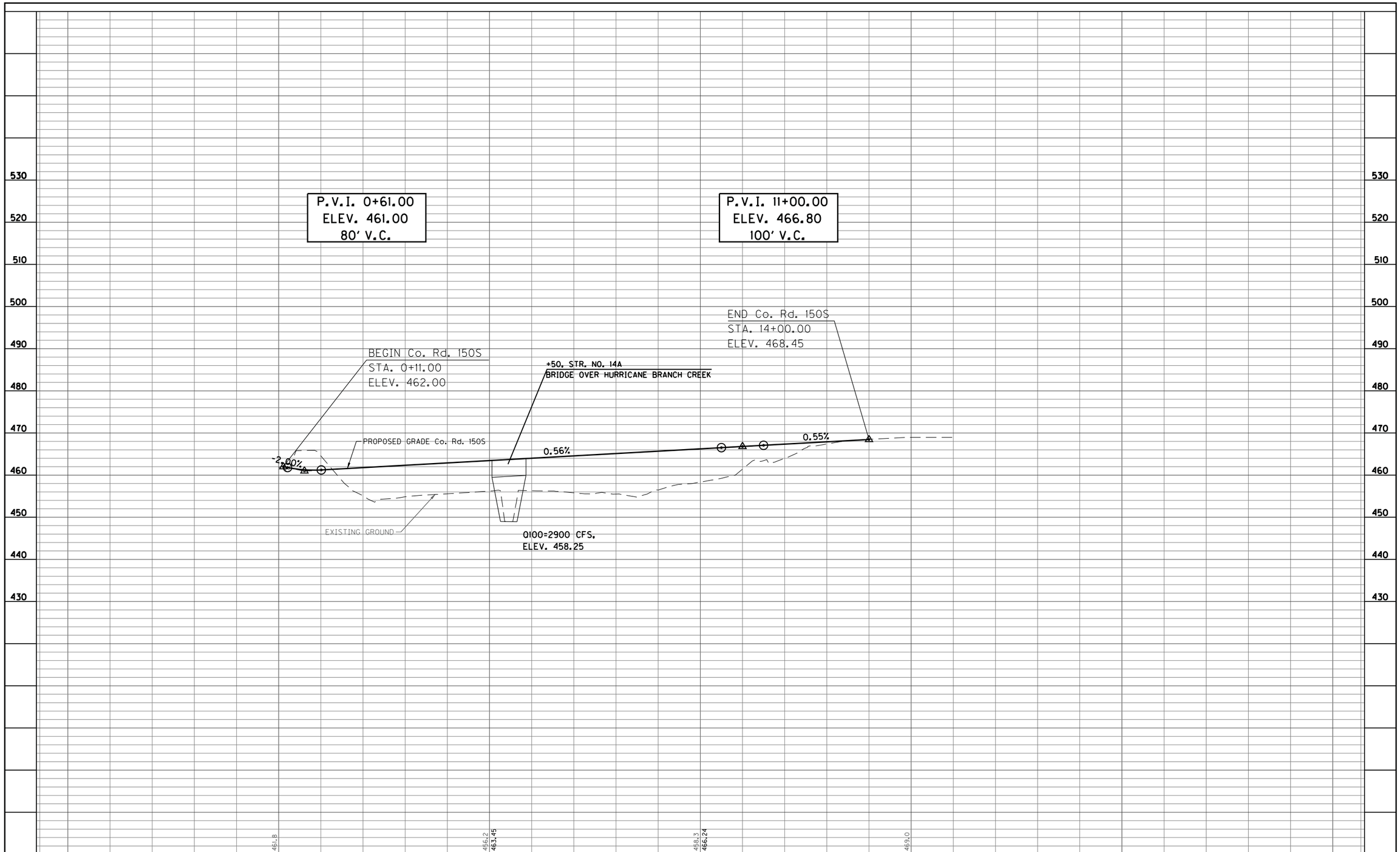

12-16-09					

RECOMMENDED FOR APPROVAL _____ DESIGN ENGINEER DATE

DESIGNED: LA | DRAWN: KM

CHECKED: BR | CHECKED: LA

INDIANA
DEPARTMENT OF TRANSPORTATION

PROFILE SHEET
Co. Rd. 150S

HORIZONTAL SCALE	BRIDGE FILE
1" = 100'	
VERTICAL SCALE	DESIGNATION
1" = 10'	0300378
SURVEY BOOK	SHEETS
	58 of 61
CONTRACT	PROJECT
	--

S:\2004-169-B_I69_INDOT\Design\Codot\Jacobs Sheets\ProfileCR150S.dgn
12/15/2009
2:55:17 PM
1:100

FEIS Refined Preferred Alternative

12-16-09

THE LOCAL SERVICE ROADS SHOWN ARE FOR INFORMATION ONLY. THE ACCESSING OR PURCHASING OF LAND LOCKED PARCELS WILL BE ADDRESSED DURING THE RIGHT OF WAY PROCESS.

- WETLANDS
- FLOODPLAINS
- RECLAIMED MINE LAND
- PREFERRED ALIGNMENT

RECOMMENDED FOR APPROVAL _____ DESIGN ENGINEER DATE

DESIGNED: LA | DRAWN: KM

CHECKED: BR | CHECKED: LA

INDIANA
DEPARTMENT OF TRANSPORTATION

PLAN SHEET
STA. 1590+00 TO STA. 1680+00

HORIZONTAL SCALE	BRIDGE FILE
1"=300'	
VERTICAL SCALE	DESIGNATION
N/A	0300378
SURVEY BOOK	SHEETS
	59 of 61
CONTRACT	PROJECT
	--

S:\2004\169-B_I69_INDOT\Design\Cadd\Jacobs Sheets\Plan10.dgn
12/15/2009
1:44:46 PM

FEIS Refined Preferred Alternative

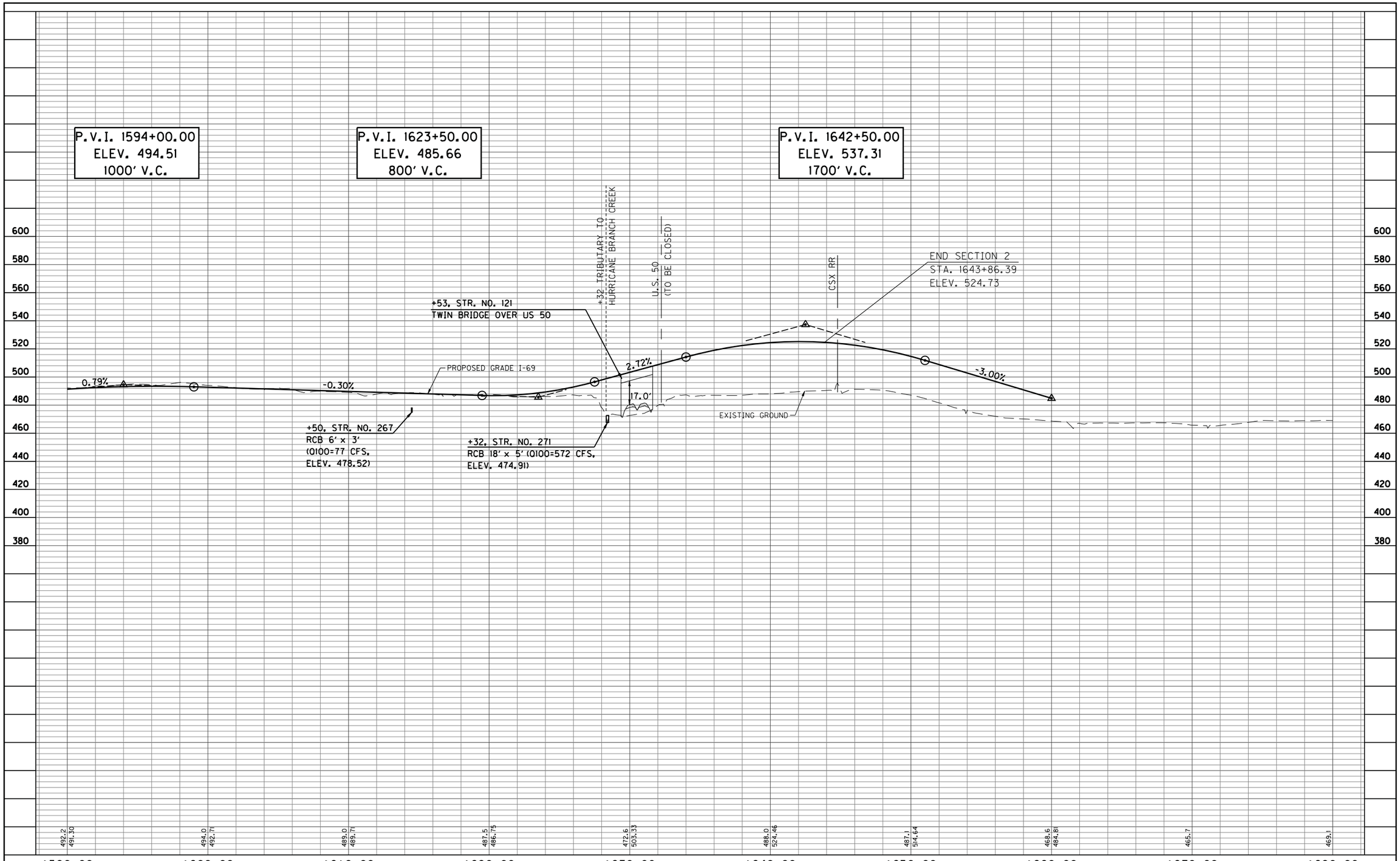

12-16-09

RECOMMENDED FOR APPROVAL _____ DESIGN ENGINEER DATE

DESIGNED: LA DRAWN: KM

CHECKED: BR CHECKED: LA

INDIANA
DEPARTMENT OF TRANSPORTATION

PROFILE SHEET
STA. 1590+00 TO STA. 1680+00

HORIZONTAL SCALE	BRIDGE FILE
1" = 300'	
VERTICAL SCALE	DESIGNATION
1" = 30'	0300378
SURVEY BOOK	SHEETS
	60 of 61
CONTRACT	PROJECT
	--

S:\2004-169-B_I69_INDOT\Design\Cadd\Jacobs Sheets\Profile10.dgn
12/16/2009
2:55:19 PM
1300

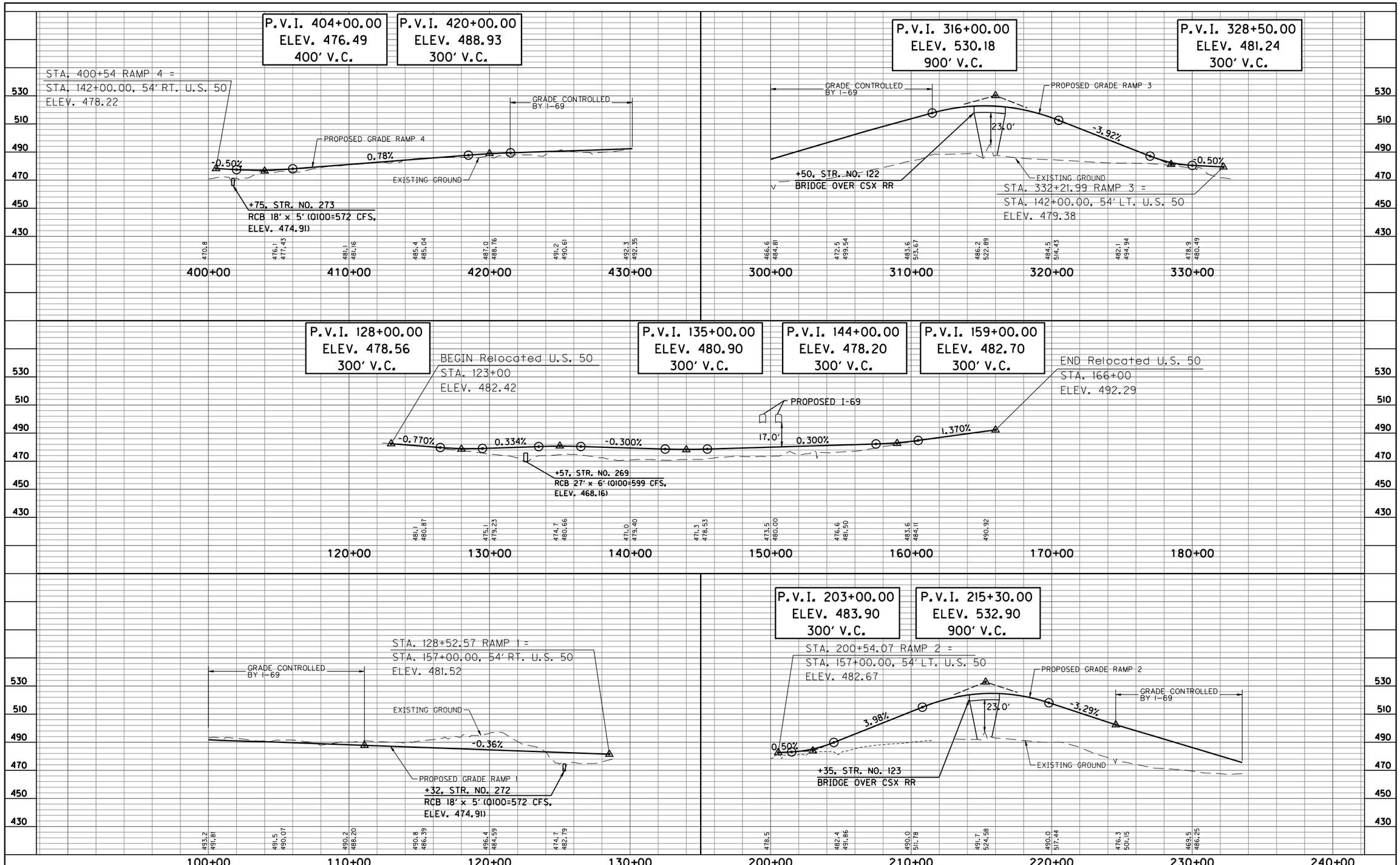

12-16-09

RECOMMENDED FOR APPROVAL _____ DESIGN ENGINEER DATE

DESIGNED: LA | DRAWN: KM

CHECKED: BR | CHECKED: LA

INDIANA
DEPARTMENT OF TRANSPORTATION

PROFILE SHEET
U.S. 50 - STA. 123+00 TO STA. 166+00
& U.S. 50 RAMPS

HORIZONTAL SCALE	BRIDGE FILE
1" = 300'	
VERTICAL SCALE	DESIGNATION
1" = 30'	0300378
SURVEY BOOK	SHEETS
	61 of 61
CONTRACT	PROJECT
	--

S:\2004\169-B_I69_INDOT\Design\Cadd\Jacobs Sheets\Profile2.dgn
12/15/2009
2:55:22 PM
1300