I-69 SECTION 5 (FROM SR 37 TO SR 39)

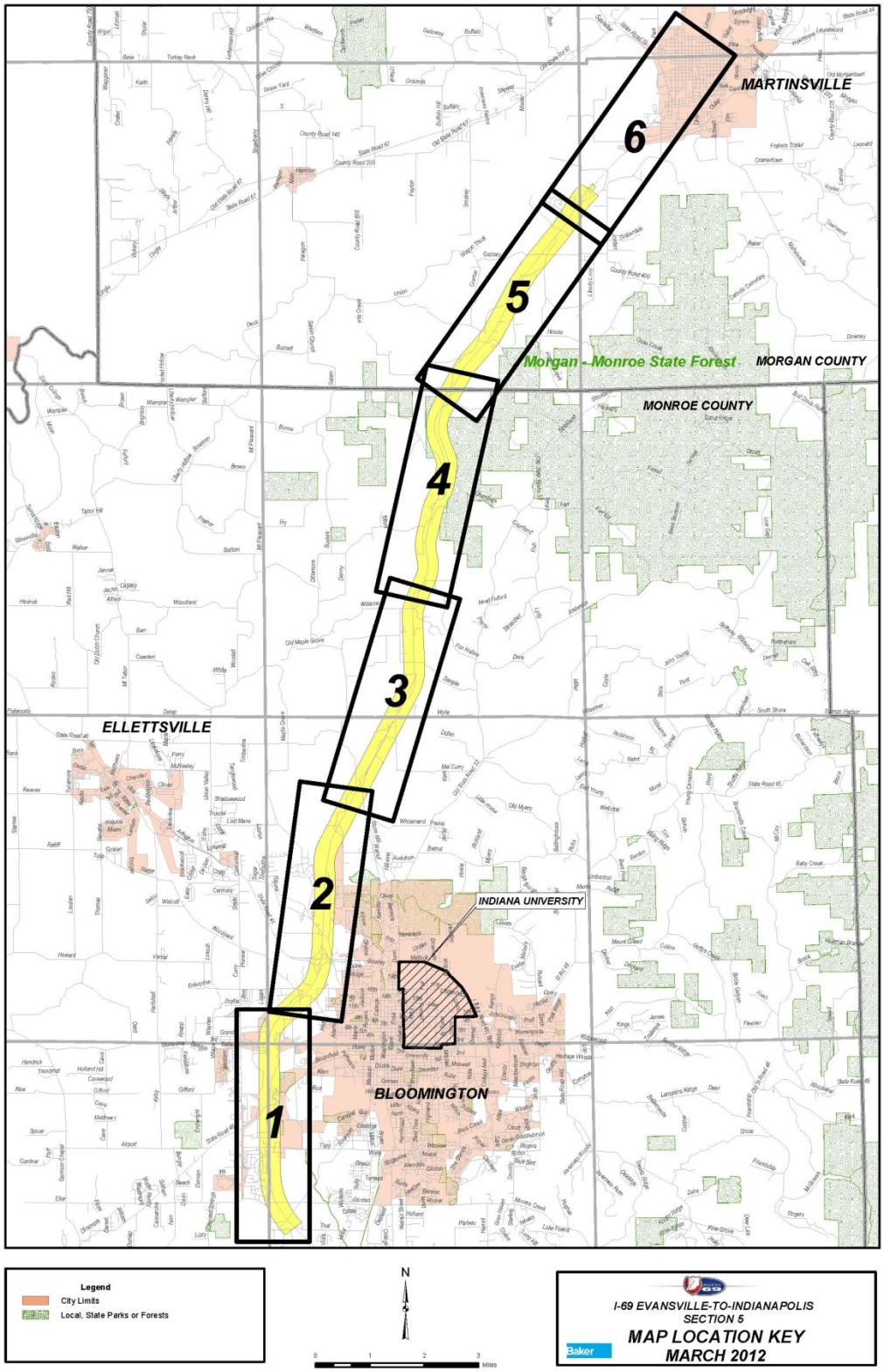

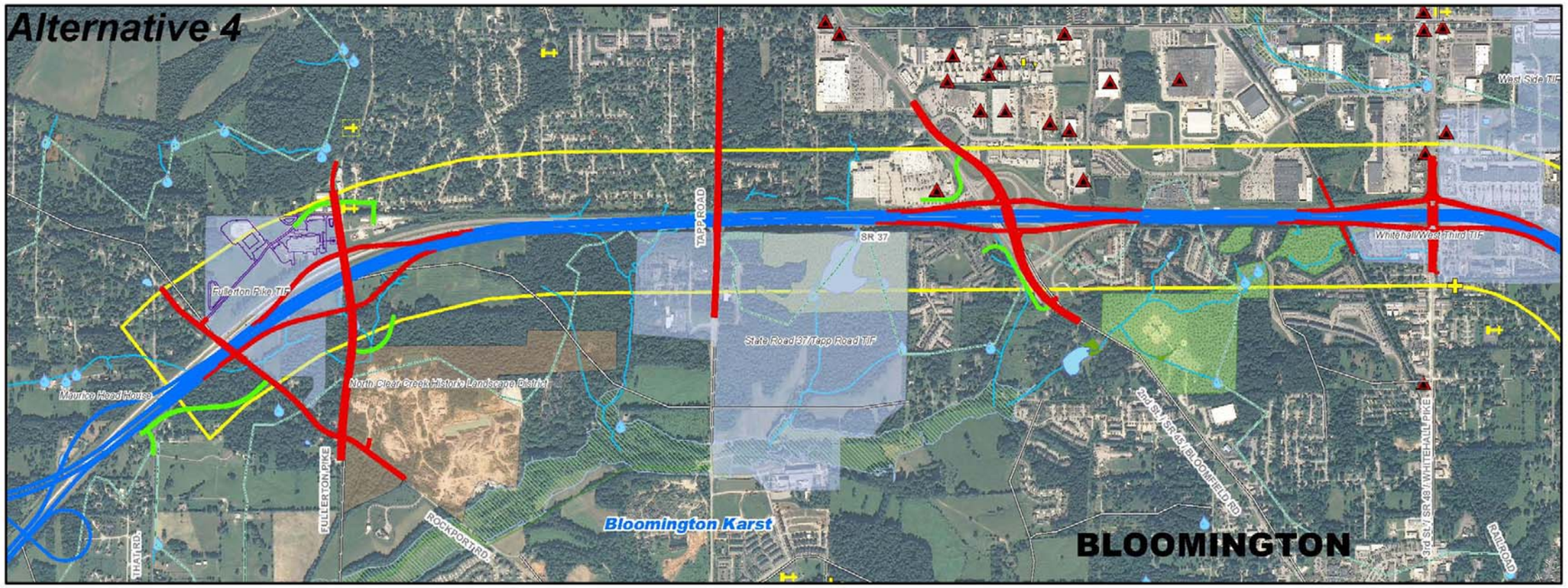

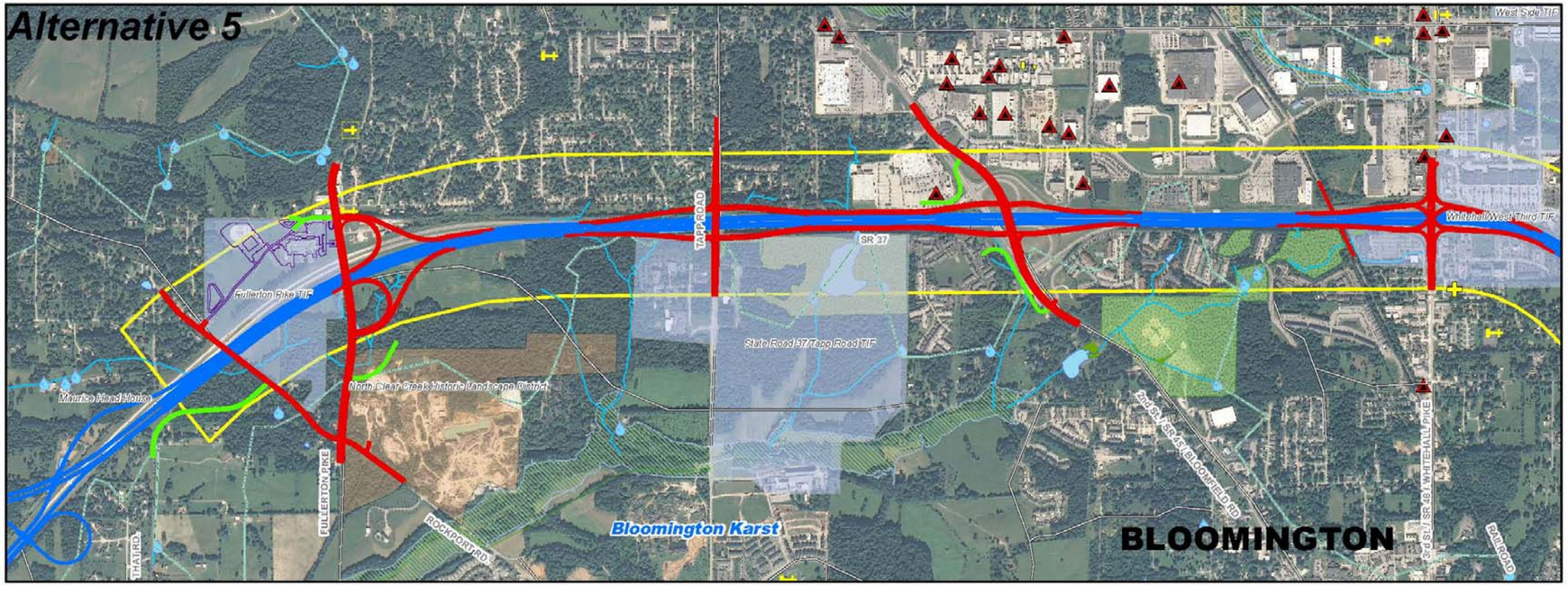

INTERSTATE 69 EVANSVILLE-TO-INDIANAPOLIS SECTION 5 (SR37 TO SR39)

Legend

- Mainline
- Interchange, Overpass, Underpass
- Local Access Roads
- Transportation Improvment Projects
- Cemeteries
- Churchs
- School
- Emergency
- Gas Wells
- Potential Hazardous Waste Sites
- Springs
- Wetlands
- Open water
- Streams
- Floodplain
- TIF Districts
- NRHP Listed or Eligible
- Managed Lands
- Superfund Sites
- 2000' Corridor

I-69 EVANSVILLE-to-INDIANAPOLIS
SECTION 5

Figure 7
Alternatives 4 and 5
Sheet 1 of 6

Indiana Department of Transportation

N

0 0.1 0.2 0.3 0.4 0.5 Miles

Baker

April, 2012

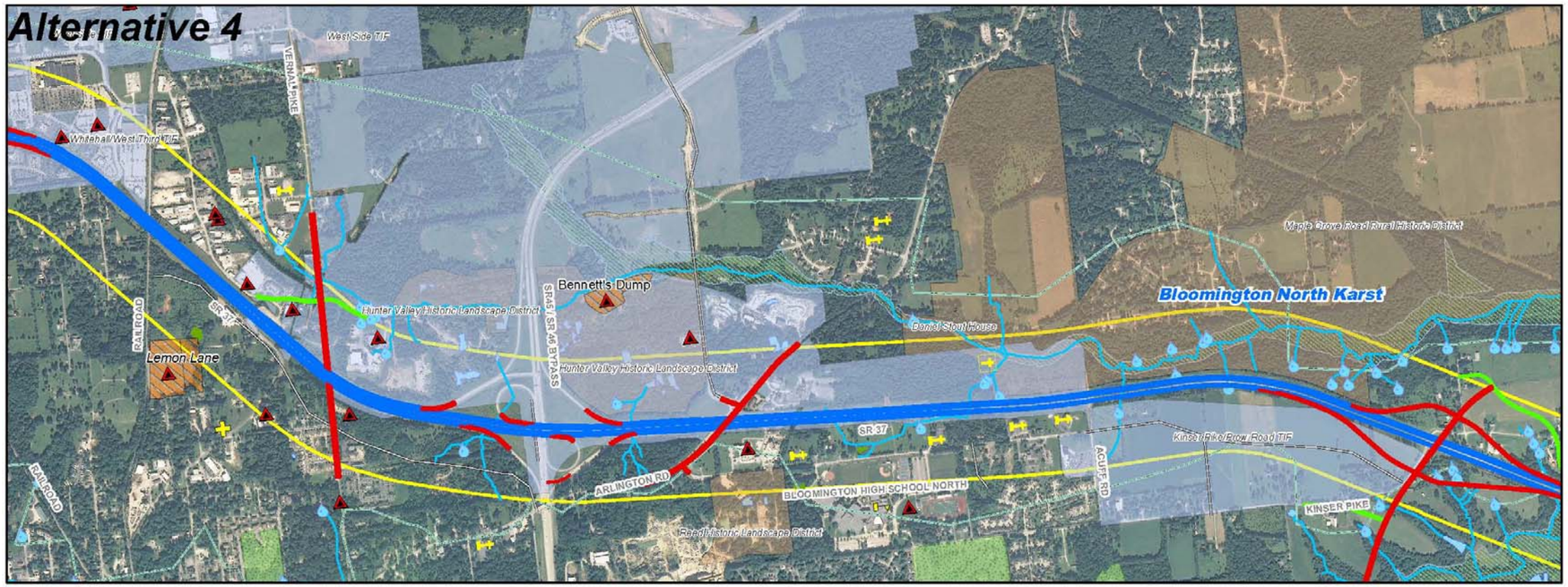

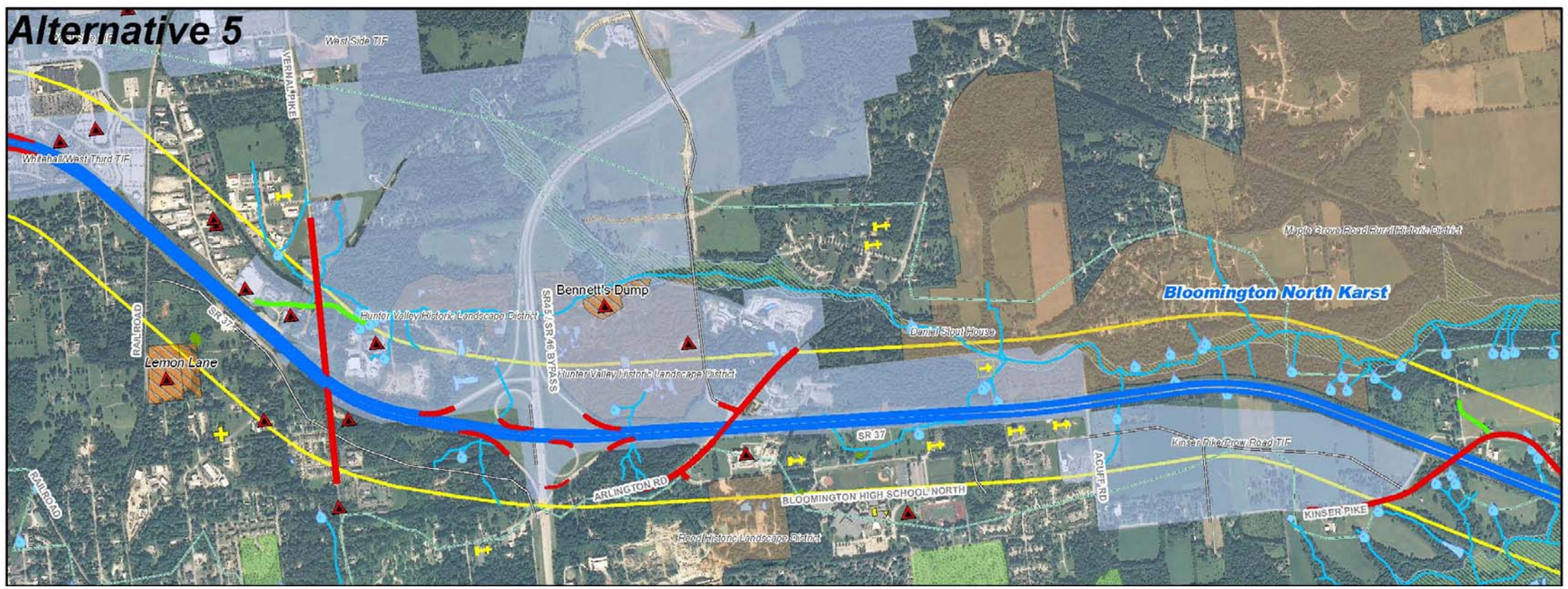

INTERSTATE 69
EVANSVILLE-TO-INDIANAPOLIS
SECTION 5 (SR37 TO SR39)

Legend
- Mainline
- Interchange, Overpass, Underpass
- Local Access Roads
- Transportation Improvment Projects
- Cemeteries
- Churchs
- School
- Emergency
- Gas Wells
- Potential Hazardous Waste Sites
- Springs
- Wetlands
- Open water
- Streams
- Floodplain
- TIF Districts
- NRHP Listed or Eligible
- Managed Lands
- Superfund Sites
- 2000' Corridor

I-69 EVANSVILLE-to-INDIANAPOLIS
SECTION 5
Figure 7
Alternatives 4 and 5
Sheet 2 of 6
Indiana Department of Transportation

N

0 0.1 0.2 0.3 0.4 0.5 Miles

Baker

April, 2012

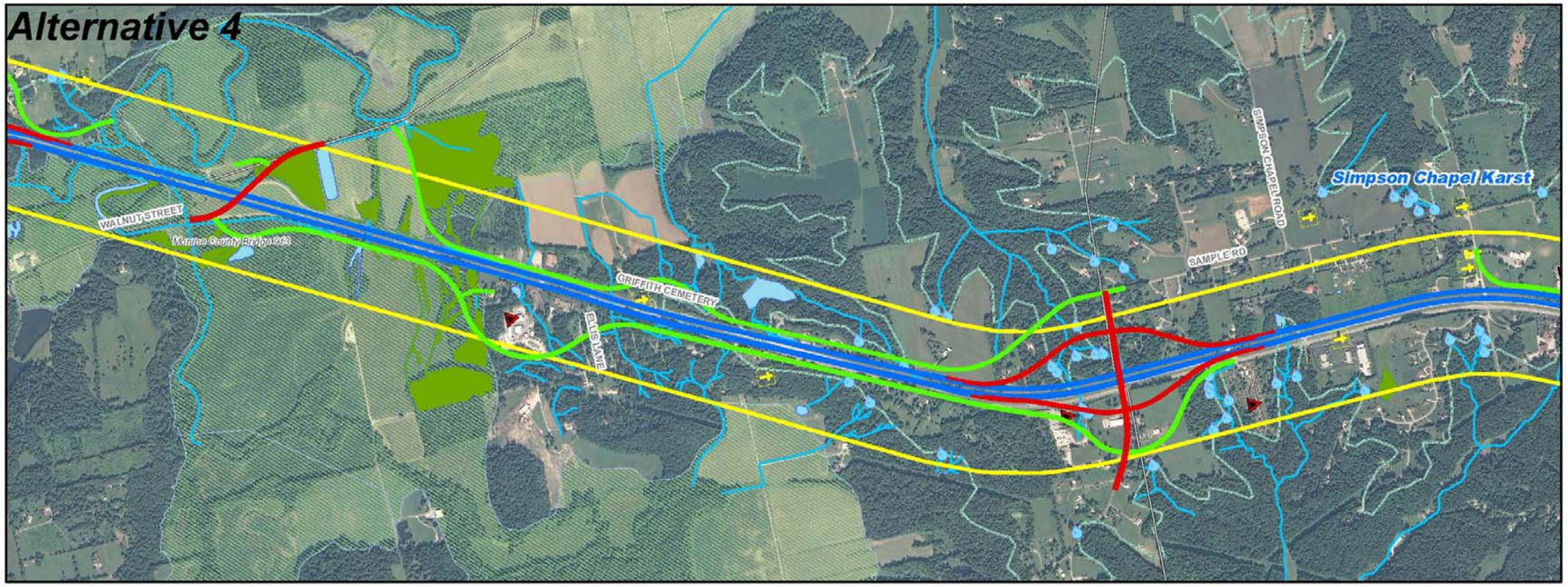

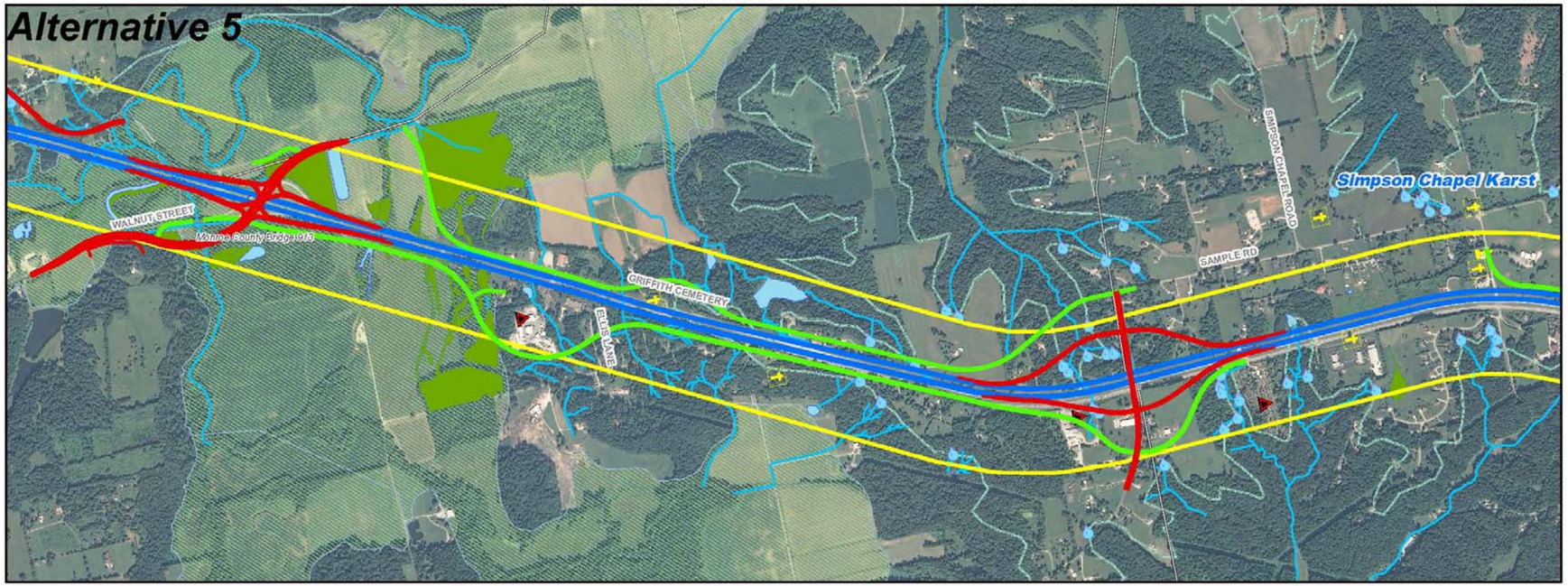

INTERSTATE 69 EVANSVILLE-TO-INDIANAPOLIS SECTION 5 (SR37 TO SR39)

Legend
- Mainline
- Interchange, Overpass, Underpass
- Local Access Roads
- Transportation Improvment Projects
- Cemeteries
- Churchs
- School
- Emergency
- Gas Wells
- Potential Hazardous Waste Sites
- Springs
- Wetlands
- Open water
- Streams
- Floodplain
- TIF Districts
- NRHP Listed or Eligible
- Managed Lands
- Superfund Sites
- 2000' Corridor

I-69 EVANSVILLE-to-INDIANAPOLIS SECTION 5

Figure 7
Alternatives 4 and 5
Sheet 3 of 6
Indiana Department of Transportation

N

0 0.1 0.2 0.3 0.4 0.5 Miles

Baker

April, 2012

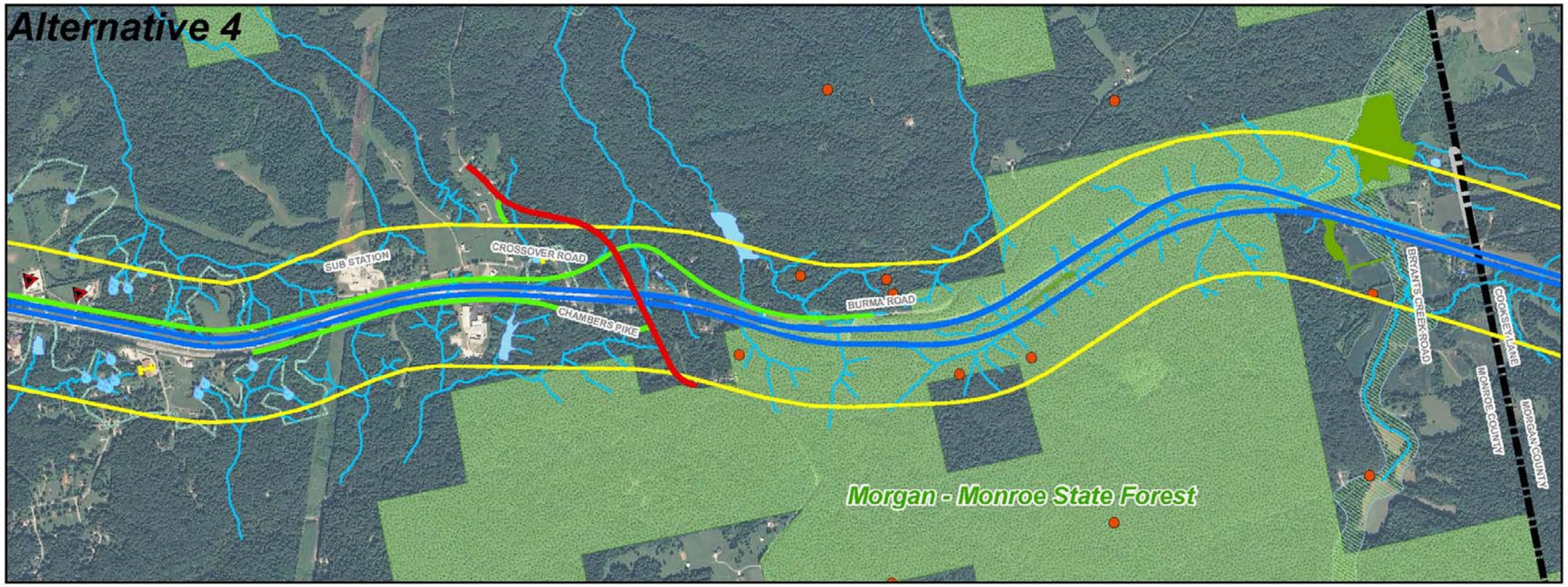

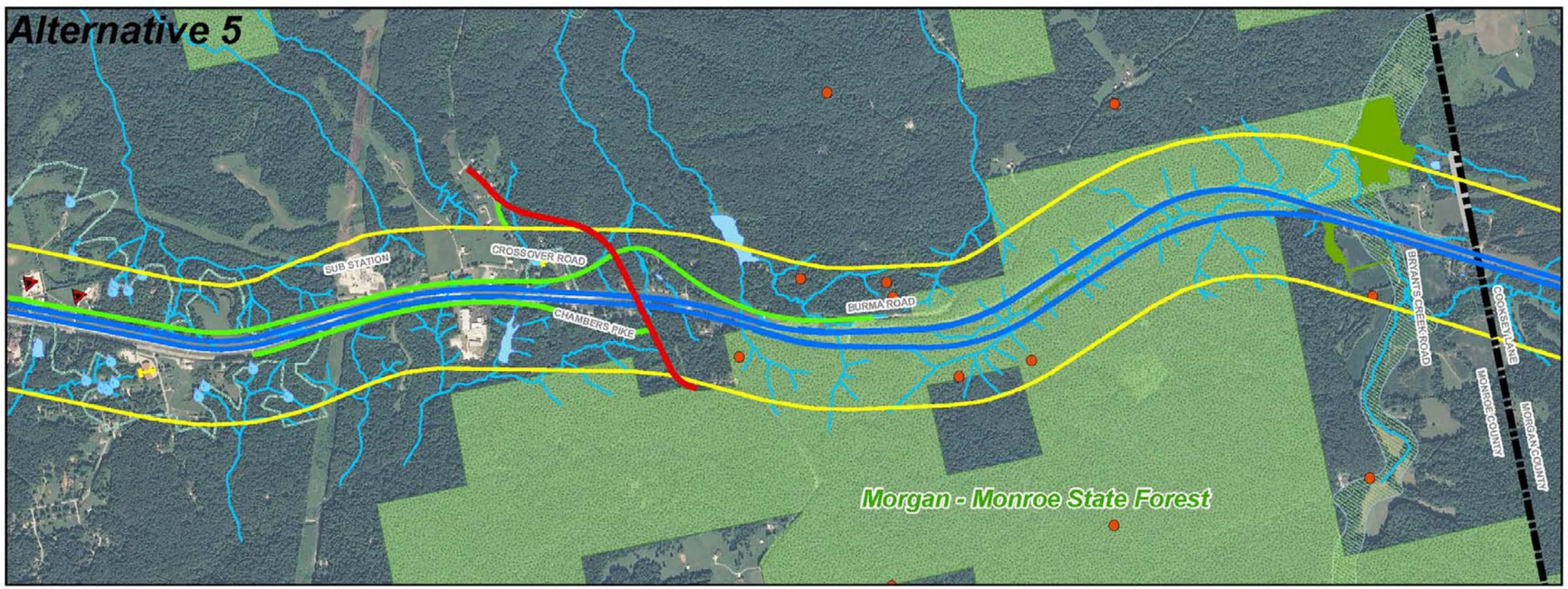

INTERSTATE 69
EVANSVILLE-TO-INDIANAPOLIS
SECTION 5 (SR37 TO SR39)

Legend

- Mainline
- Interchange, Overpass, Underpass
- Local Access Roads
- Transportation Improvment Projects
- Cemeteries
- Churchs
- School
- Emergency
- Gas Wells
- Potential Hazardous Waste Sites
- Springs
- Wetlands
- Open water
- Streams
- Floodplain
- TIF Districts
- NRHP Listed or Eligible
- Managed Lands
- Superfund Sites
- 2000' Corridor

I-69 EVANSVILLE-to-INDIANAPOLIS
SECTION 5
Figure 7
Alternatives 4 and 5
Sheet 4 of 6
Indiana Department of Transportation

N

0 0.1 0.2 0.3 0.4 0.5 Miles

Baker

April, 2012

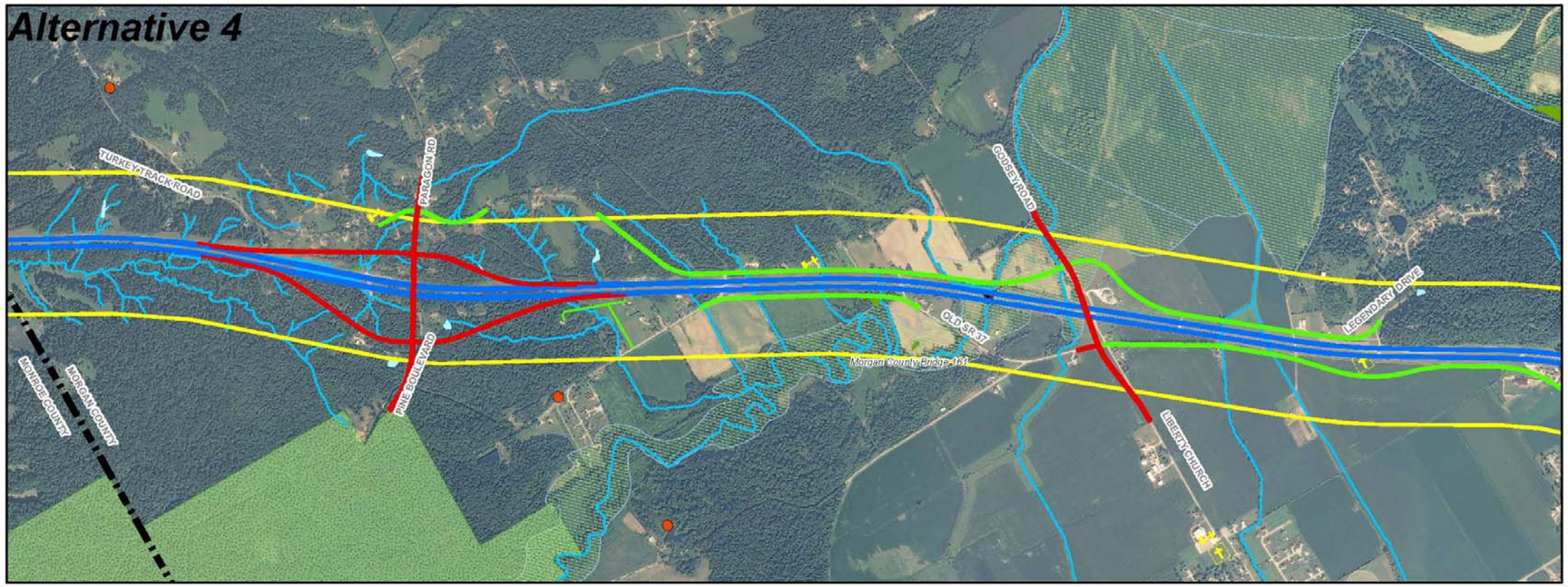

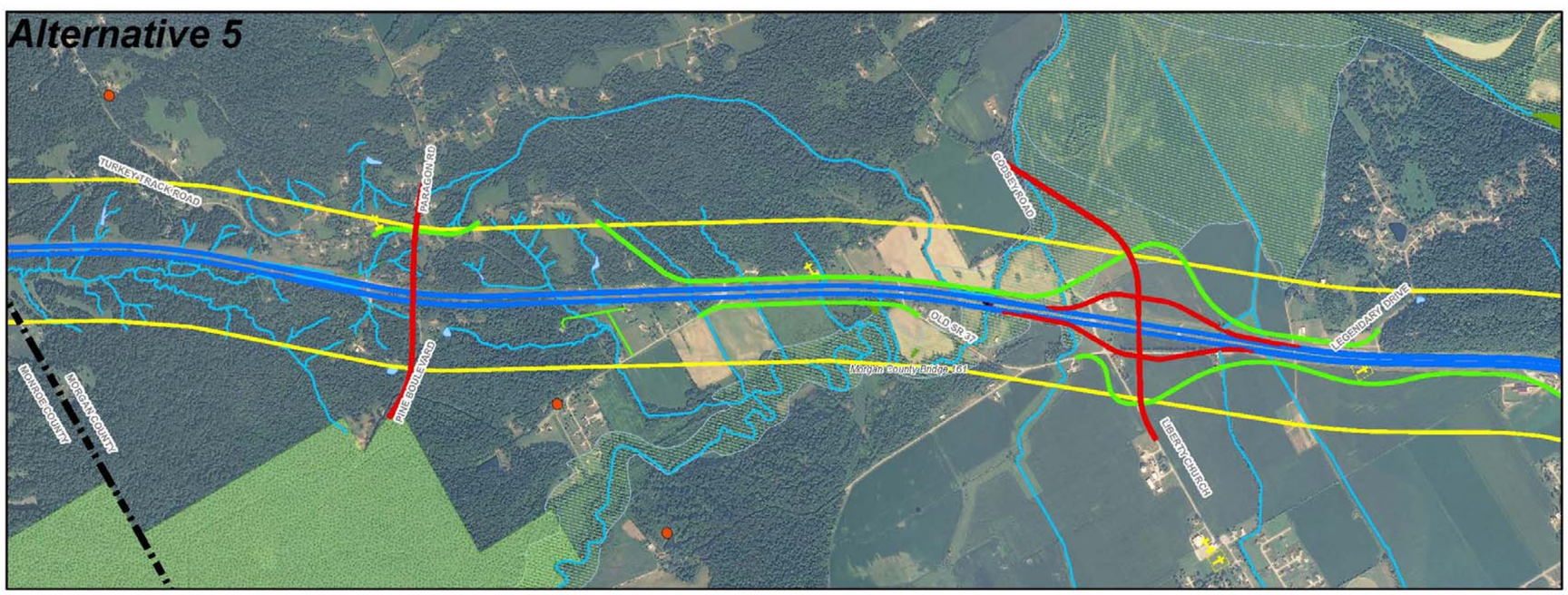

INTERSTATE 69
EVANSVILLE-TO-INDIANAPOLIS
SECTION 5 (SR37 TO SR39)

Legend
- Mainline
- Interchange, Overpass, Underpass
- Local Access Roads
- Transportation Improvment Projects
- Cemeteries
- Churchs
- School
- Emergency
- Gas Wells
- Potential Hazardous Waste Sites
- Springs
- Wetlands
- Open water
- Streams
- Floodplain
- TIF Districts
- NRHP Listed or Eligible
- Managed Lands
- Superfund Sites
- 2000' Corridor

I-69 EVANSVILLE-to-INDIANAPOLIS
SECTION 5
Figure 7
Alternatives 4 and 5
Sheet 5 of 6
Indiana Department of Transportation

N

0 0.1 0.2 0.3 0.4 0.5 Miles

Baker

April, 2012

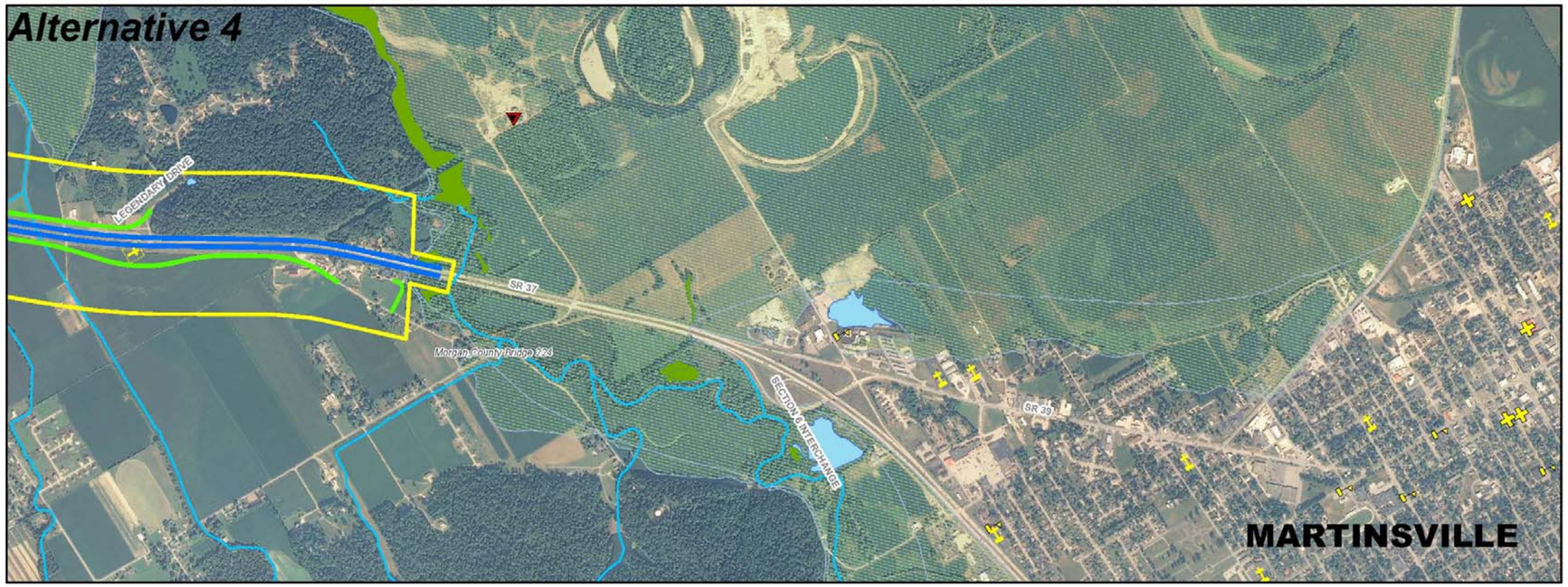

INTERSTATE 69 EVANSVILLE-TO-INDIANAPOLIS SECTION 5 (SR37 TO SR39)

Legend
- Mainline
- Interchange, Overpass, Underpass
- Local Access Roads
- Transportation Improvment Projects
- Cemeteries
- Churchs
- School
- Emergency
- Gas Wells
- Potential Hazardous Waste Sites
- Springs
- Wetlands
- Open water
- Streams
- Floodplain
- TIF Districts
- NRHP Listed or Eligible
- Managed Lands
- Superfund Sites
- 2000' Corridor

I-69 EVANSVILLE-to-INDIANAPOLIS
SECTION 5
Figure 7
Alternatives 4 and 5
Sheet 6 of 6
Indiana Department of Transportation

N

0 0.1 0.2 0.3 0.4 0.5 Miles

Baker

April, 2012

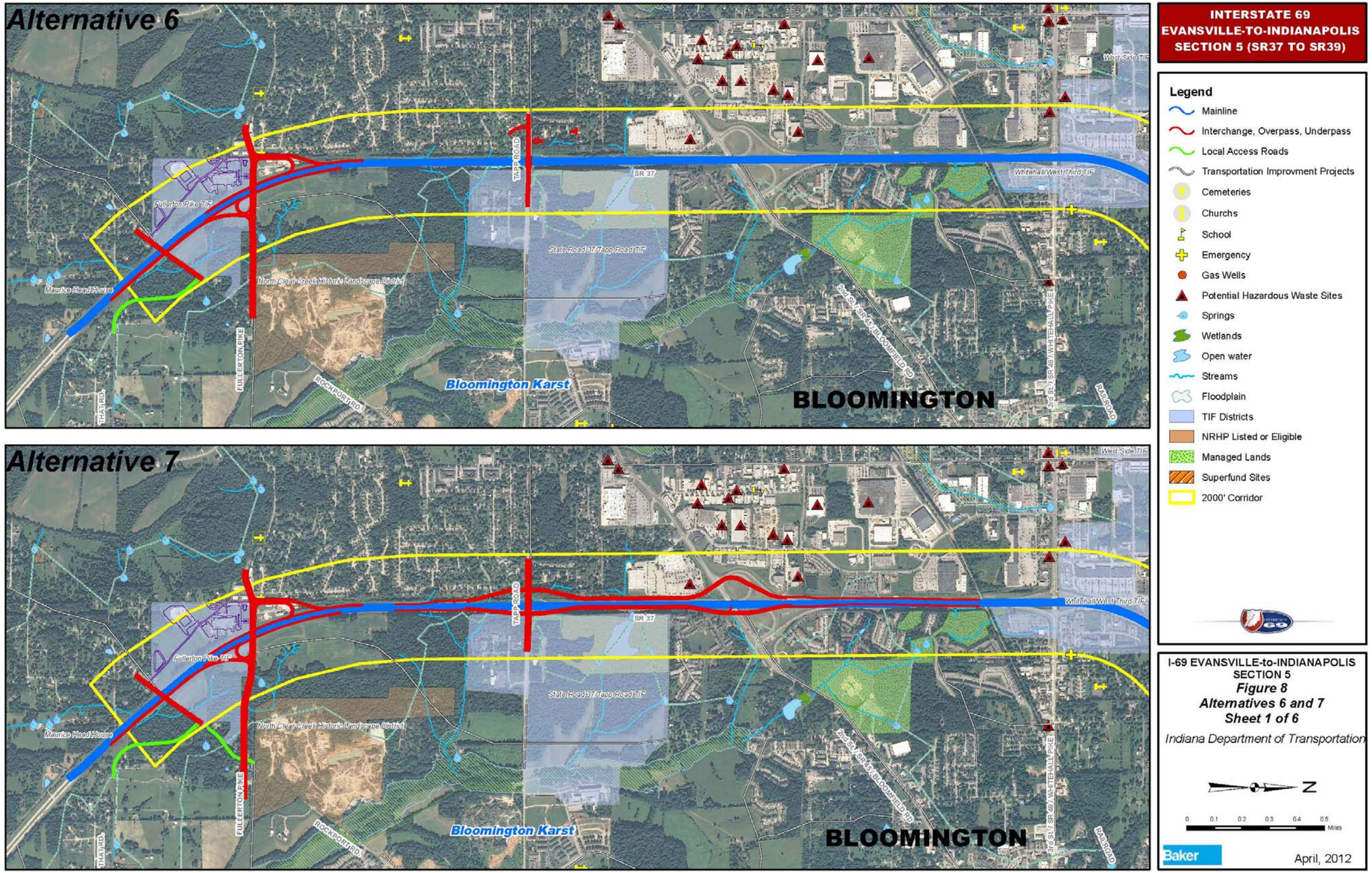
Alternative 6
Alternative 7
INTERSTATE 69
EVANSVILLE-TO-INDIANAPOLIS
SECTION 5 (SR37 TO SR39)
Legend
Mainline
Interchange, Overpass, Underpass
Local Access Roads
Transportation Improvment Projects
Cemeteries
Churchs
School
Emergency
Gas Wells
Potential Hazardous Waste Sites
Springs
Wetlands
Open water
Streams
Floodplain
TIF Districts
NRHP Listed or Eligible
Managed Lands
Superfund Sites
2000' Corridor
Fullerton Pike TIF
Maurice Head House
North Clear Creek Historic Landscape District
State Road 37/Tapp Road TIF
Whitehall/West Third TIF
West Side TIF
SR 37
TAPP ROAD
FULLERTON PIKE
THAI RD.
ROCKPORT RD.
Bloomington Karst
BLOOMINGTON
I-69 EVANSVILLE-to-INDIANAPOLIS
SECTION 5
Figure 8
Alternatives 6 and 7
Sheet 1 of 6
Indiana Department of Transportation
N
0 0.1 0.2 0.3 0.4 0.5 Miles
Baker
April, 2012

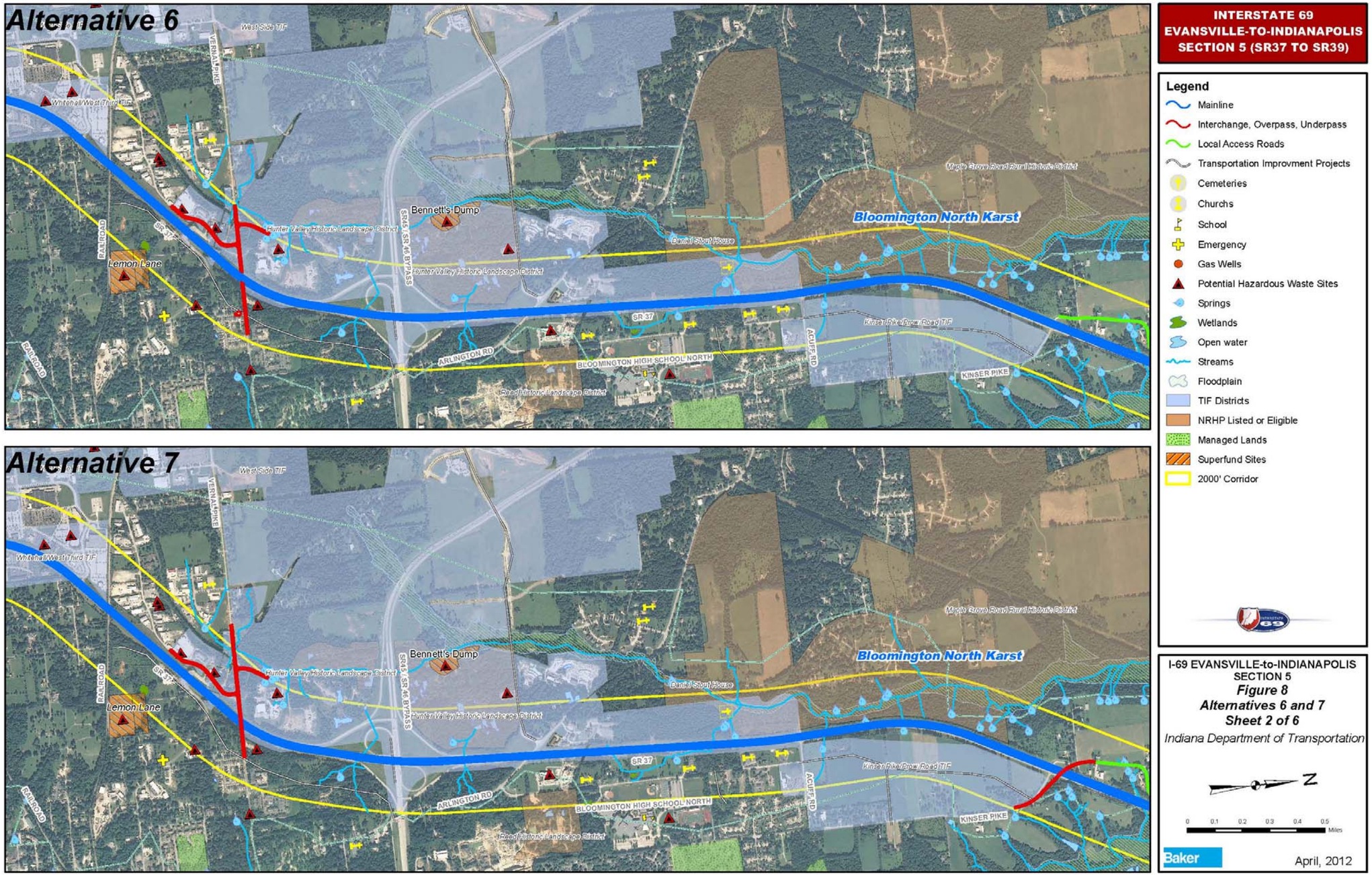
Alternative 6
West Side TIF
VERNA PIKE
Whitehall West Third TIF
Bennett's Dump
Hunter Valley Historic Landscape District
SR 45 / SR 46 BYPASS
Daniel Stout House
Bloomington North Karst
Maple Grove Road Rural Historic District
Lemon Lane
RAILROAD
SR 37
ARLINGTON RD
BLOOMINGTON HIGH SCHOOL NORTH
ACUFF RD
Kinser Pike/Grow Road TIF
KINSER PIKE
Reed Historic Landscape District
Alternative 7
INTERSTATE 69
EVANSVILLE-TO-INDIANAPOLIS
SECTION 5 (SR37 TO SR39)
Legend
Mainline
Interchange, Overpass, Underpass
Local Access Roads
Transportation Improvment Projects
Cemeteries
Churchs
School
Emergency
Gas Wells
Potential Hazardous Waste Sites
Springs
Wetlands
Open water
Streams
Floodplain
TIF Districts
NRHP Listed or Eligible
Managed Lands
Superfund Sites
2000' Corridor
I-69 EVANSVILLE-to-INDIANAPOLIS
SECTION 5
Figure 8
Alternatives 6 and 7
Sheet 2 of 6
Indiana Department of Transportation
N
0 0.1 0.2 0.3 0.4 0.5 Miles
Baker
April, 2012

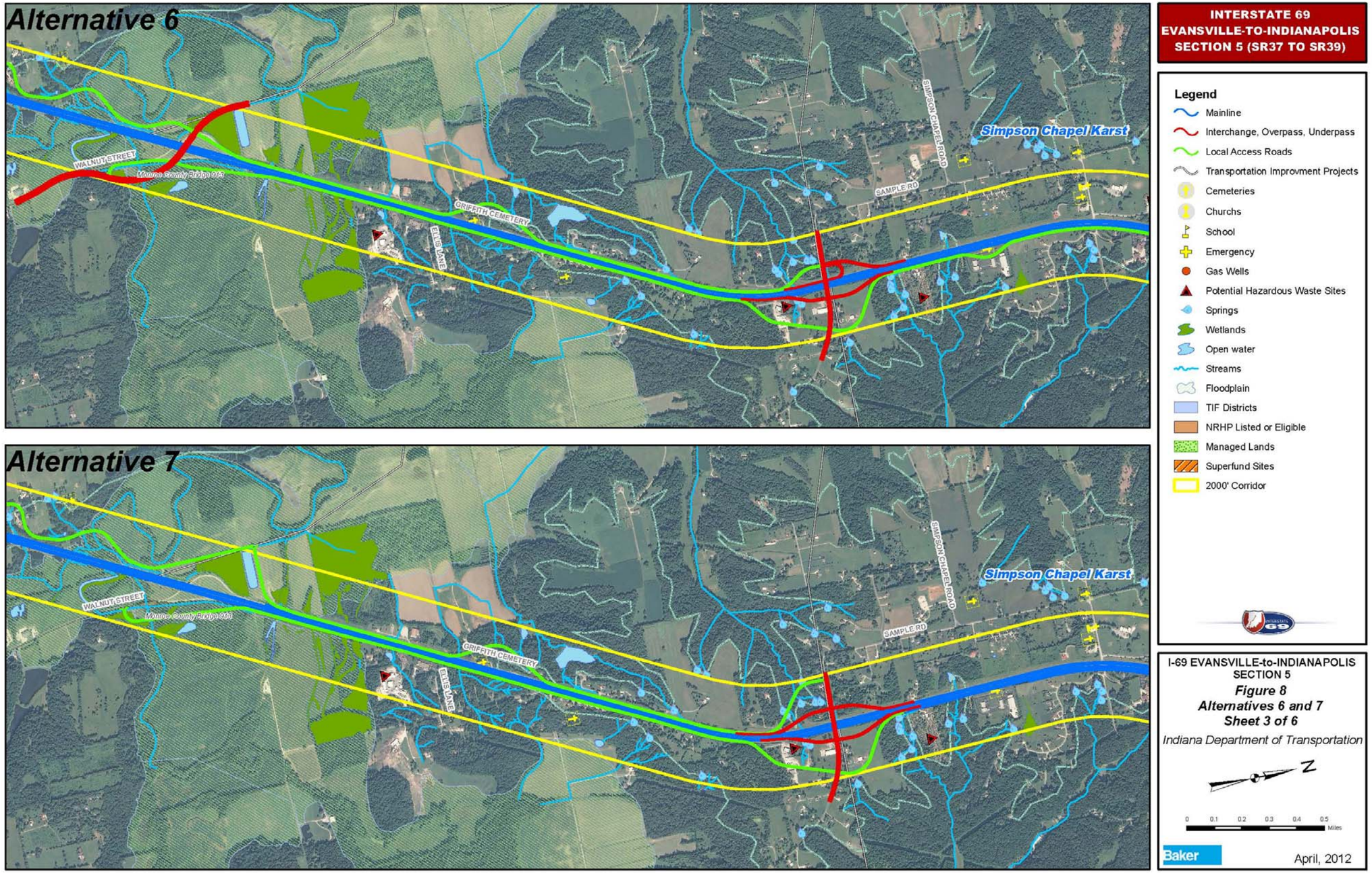
Alternative 6
WALNUT STREET
Monroe County Bridge 013
GRIFFITH CEMETERY
ELLIS LANE
SIMPSON CHAPEL ROAD
SAMPLE RD
Simpson Chapel Karst
Alternative 7
WALNUT STREET
Monroe County Bridge 013
GRIFFITH CEMETERY
ELLIS LANE
SIMPSON CHAPEL ROAD
SAMPLE RD
Simpson Chapel Karst
INTERSTATE 69
EVANSVILLE-TO-INDIANAPOLIS
SECTION 5 (SR37 TO SR39)
Legend
Mainline
Interchange, Overpass, Underpass
Local Access Roads
Transportation Improvment Projects
Cemeteries
Churchs
School
Emergency
Gas Wells
Potential Hazardous Waste Sites
Springs
Wetlands
Open water
Streams
Floodplain
TIF Districts
NRHP Listed or Eligible
Managed Lands
Superfund Sites
2000' Corridor
I-69 EVANSVILLE-to-INDIANAPOLIS
SECTION 5
Figure 8
Alternatives 6 and 7
Sheet 3 of 6
Indiana Department of Transportation
N
0 0.1 0.2 0.3 0.4 0.5 Miles
Baker
April, 2012

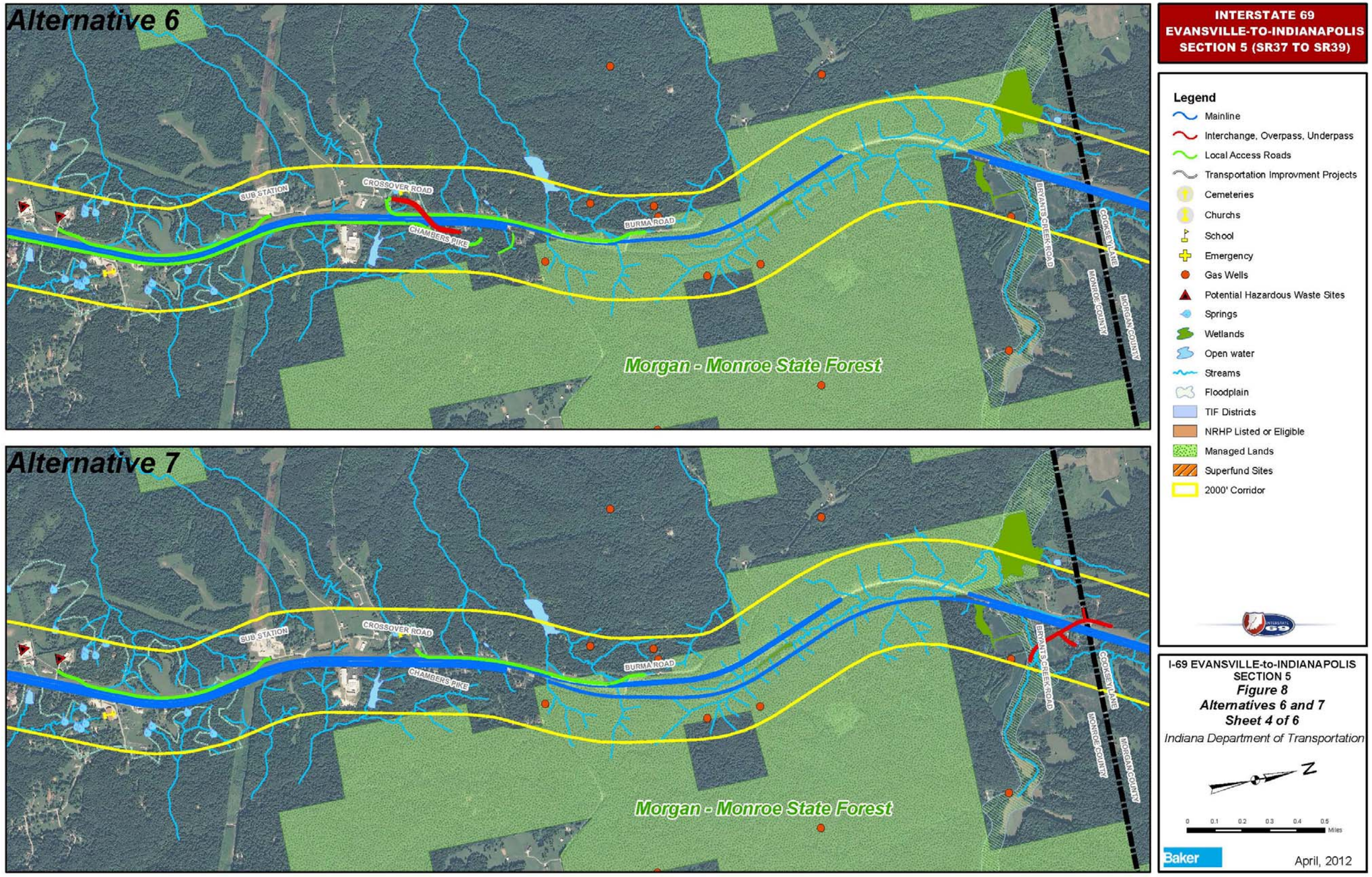
Alternative 6
SUB STATION
CROSSOVER ROAD
CHAMBERS PIKE
BURMA ROAD
BRYANTS CREEK ROAD
COOKSEY LANE
MONROE COUNTY
MORGAN COUNTY
Morgan - Monroe State Forest
Alternative 7
SUB STATION
CROSSOVER ROAD
CHAMBERS PIKE
BURMA ROAD
BRYANTS CREEK ROAD
COOKSEY LANE
MONROE COUNTY
MORGAN COUNTY
Morgan - Monroe State Forest
INTERSTATE 69
EVANSVILLE-TO-INDIANAPOLIS
SECTION 5 (SR37 TO SR39)
Legend
Mainline
Interchange, Overpass, Underpass
Local Access Roads
Transportation Improvment Projects
Cemeteries
Churchs
School
Emergency
Gas Wells
Potential Hazardous Waste Sites
Springs
Wetlands
Open water
Streams
Floodplain
TIF Districts
NRHP Listed or Eligible
Managed Lands
Superfund Sites
2000' Corridor
I-69 EVANSVILLE-to-INDIANAPOLIS
SECTION 5
Figure 8
Alternatives 6 and 7
Sheet 4 of 6
Indiana Department of Transportation
N
0 0.1 0.2 0.3 0.4 0.5 Miles
Baker
April, 2012

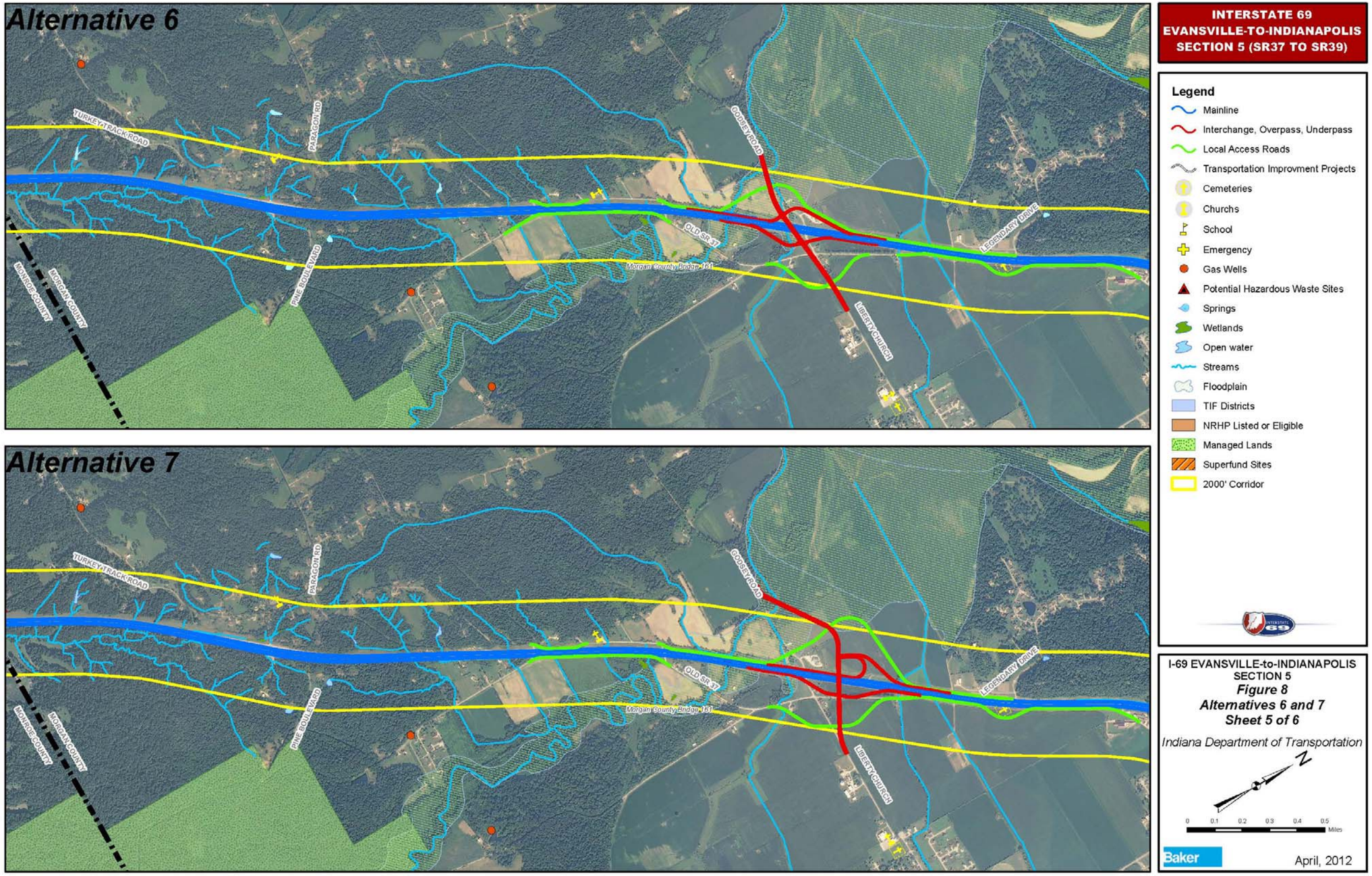
Alternative 6
TURKEY TRACK ROAD
PARAGON RD
PINE BOULEVARD
MONROE COUNTY
MORGAN COUNTY
OLD SR 37
Morgan County Bridge 161
GOBBLER ROAD
LEGENDARY DRIVE
LIBERTY CHURCH
Alternative 7
TURKEY TRACK ROAD
PARAGON RD
PINE BOULEVARD
MONROE COUNTY
MORGAN COUNTY
OLD SR 37
Morgan County Bridge 161
GOBBLER ROAD
LEGENDARY DRIVE
LIBERTY CHURCH
INTERSTATE 69
EVANSVILLE-TO-INDIANAPOLIS
SECTION 5 (SR37 TO SR39)
Legend
Mainline
Interchange, Overpass, Underpass
Local Access Roads
Transportation Improvment Projects
Cemeteries
Churchs
School
Emergency
Gas Wells
Potential Hazardous Waste Sites
Springs
Wetlands
Open water
Streams
Floodplain
TIF Districts
NRHP Listed or Eligible
Managed Lands
Superfund Sites
2000' Corridor
I-69 EVANSVILLE-to-INDIANAPOLIS
SECTION 5
Figure 8
Alternatives 6 and 7
Sheet 5 of 6
Indiana Department of Transportation
N
0 0.1 0.2 0.3 0.4 0.5 Miles
Baker
April, 2012

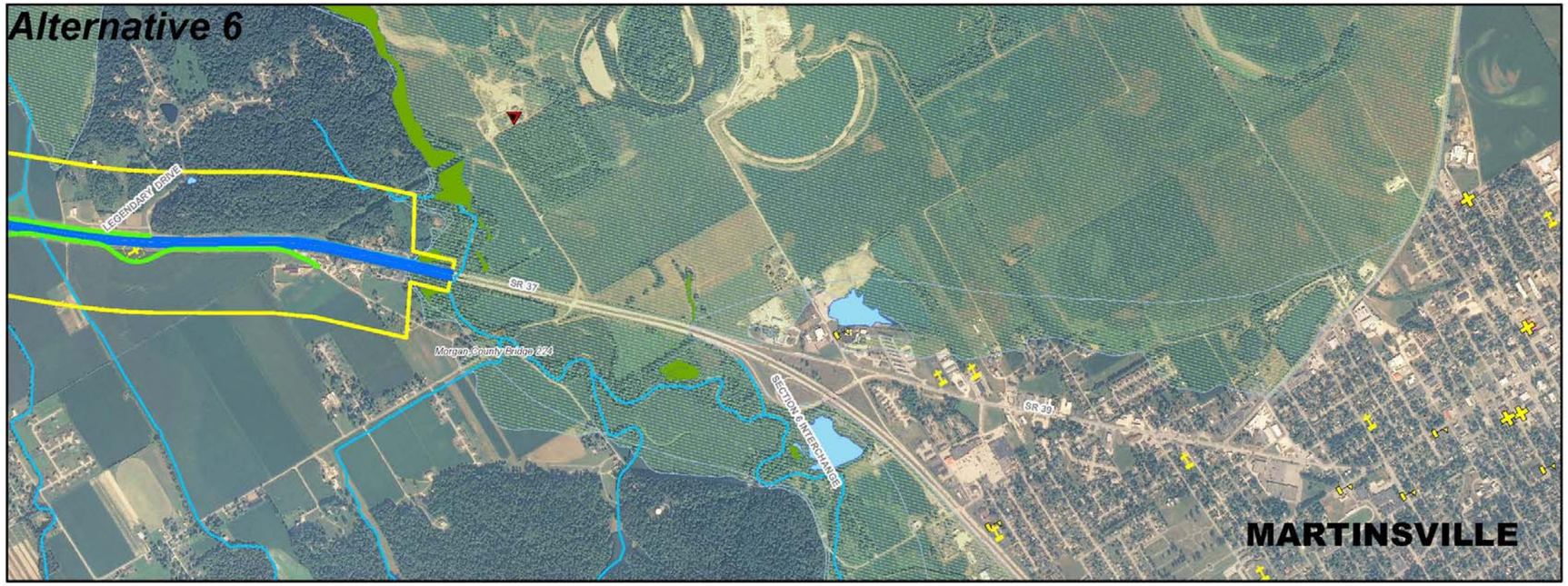

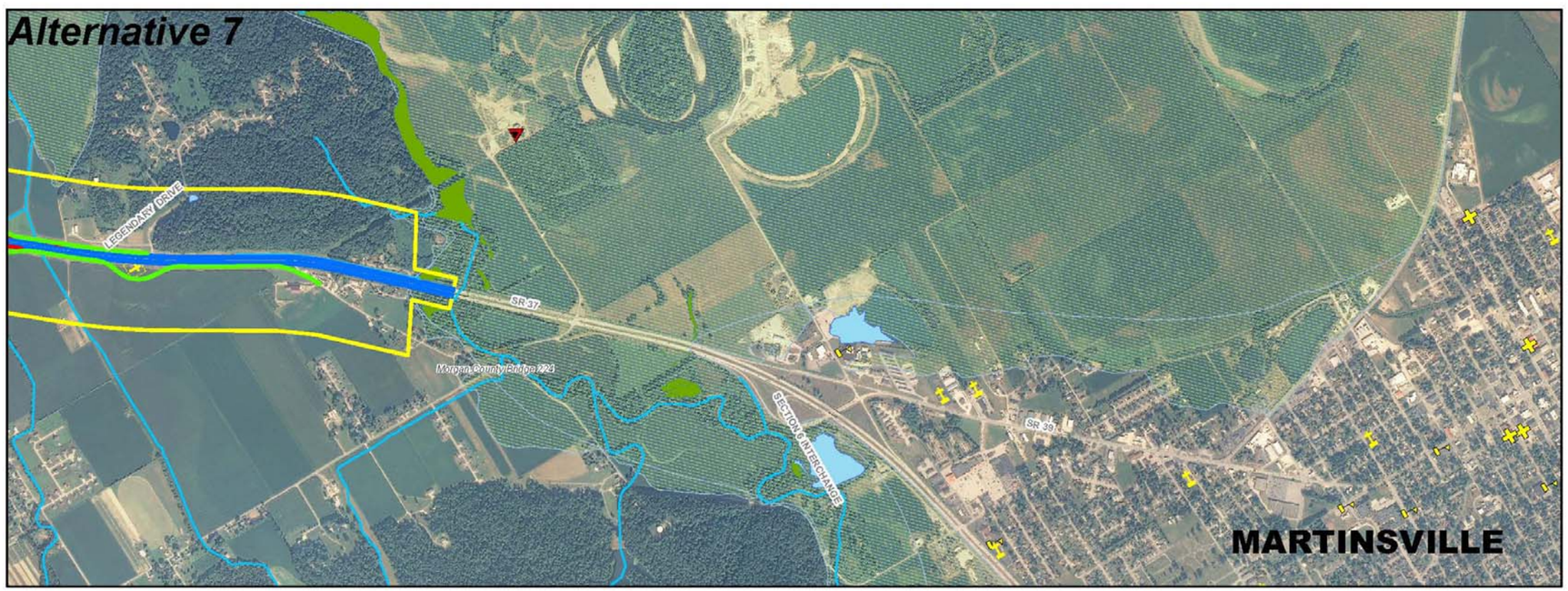

INTERSTATE 69
EVANSVILLE-TO-INDIANAPOLIS
SECTION 5 (SR37 TO SR39)

Legend
- Mainline
- Interchange, Overpass, Underpass
- Local Access Roads
- Transportation Improvment Projects
- Cemeteries
- Churchs
- School
- Emergency
- Gas Wells
- Potential Hazardous Waste Sites
- Springs
- Wetlands
- Open water
- Streams
- Floodplain
- TIF Districts
- NRHP Listed or Eligible
- Managed Lands
- Superfund Sites
- 2000' Corridor

I-69 EVANSVILLE-to-INDIANAPOLIS
SECTION 5
Figure 8
Alternatives 6 and 7
Sheet 6 of 6
Indiana Department of Transportation

N

0 0.1 0.2 0.3 0.4 0.5 Miles

Baker

April, 2012