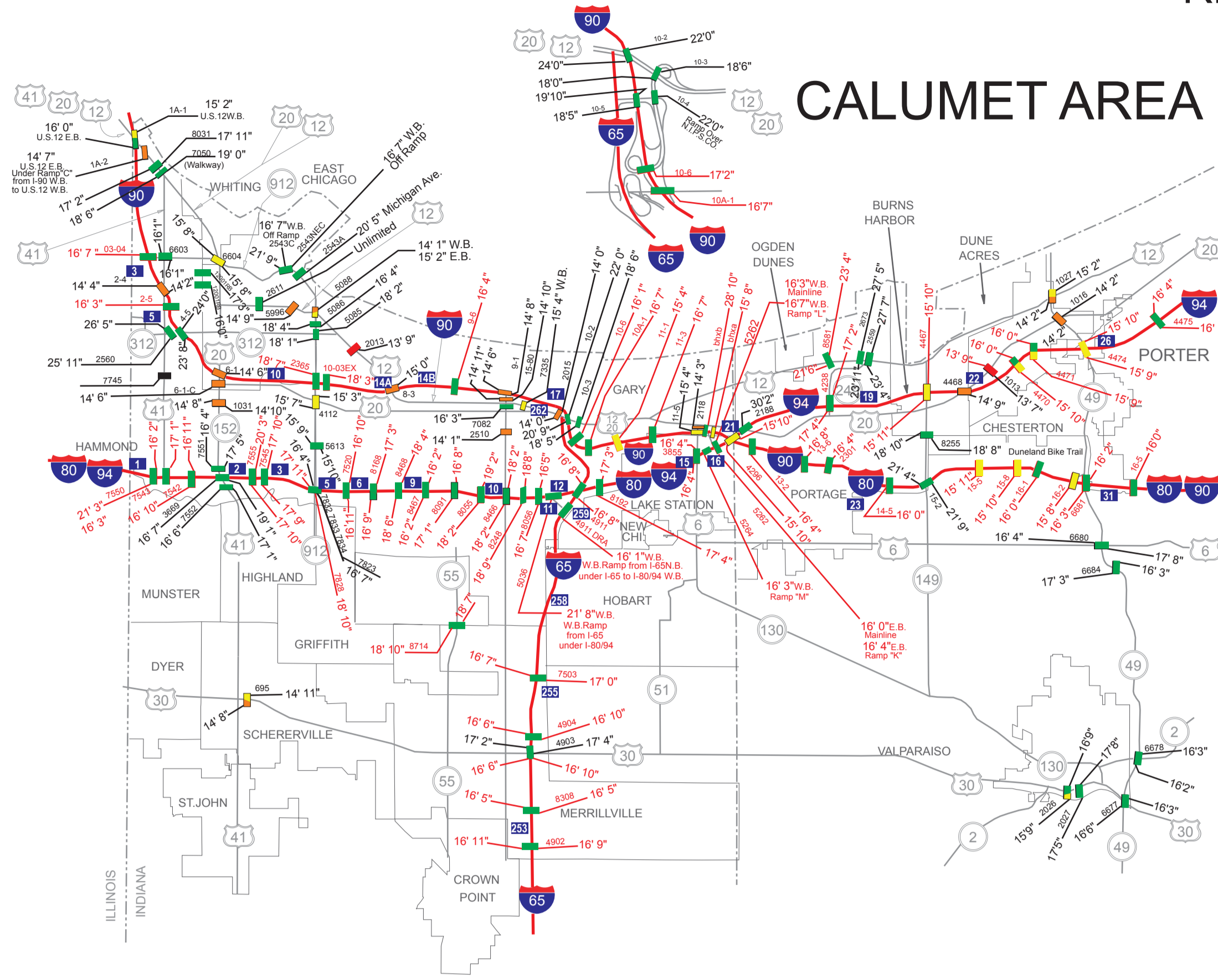
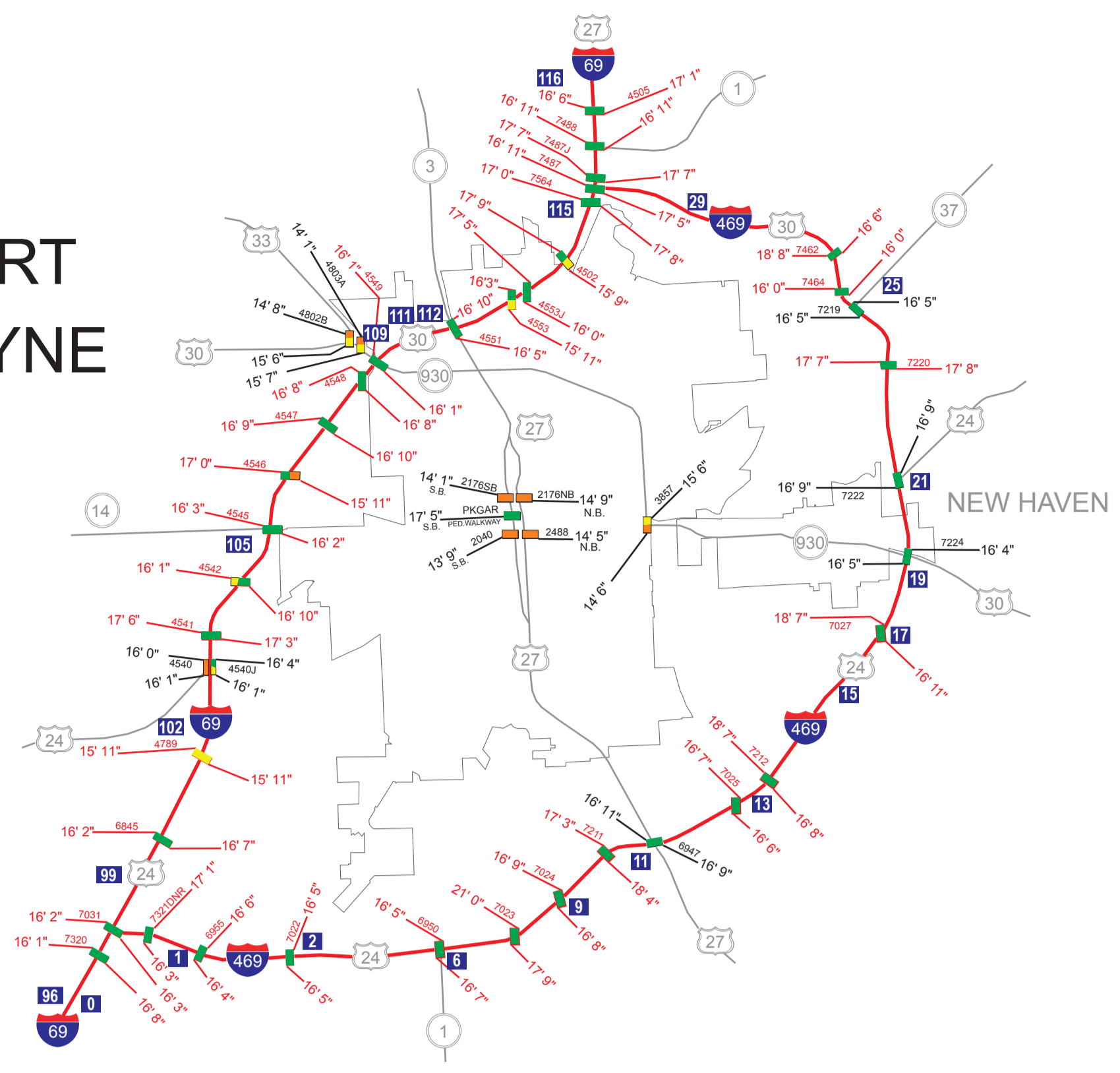


# POSTED BRIDGE INSET MAPS 2011

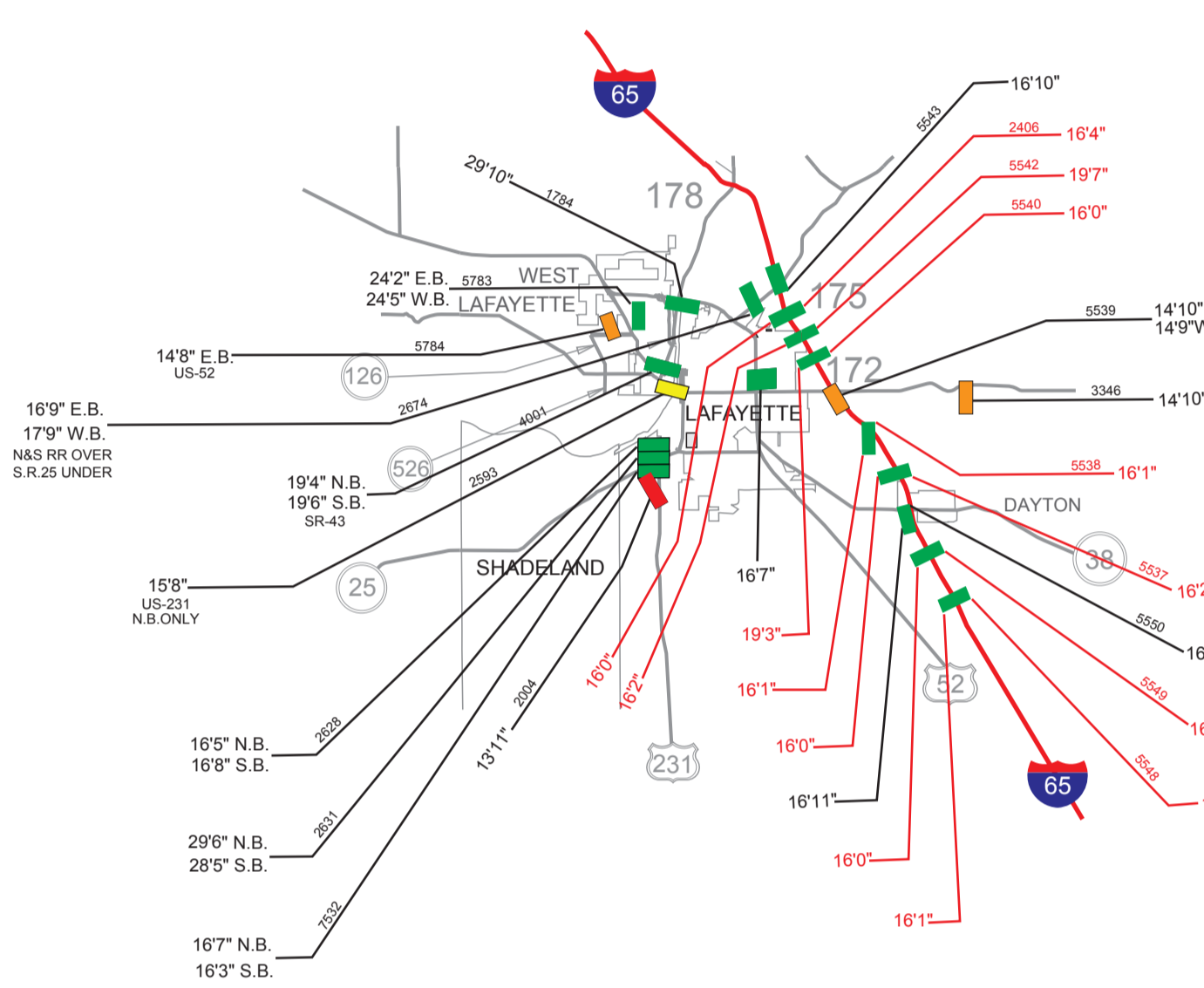
REVISED: 11/18/11



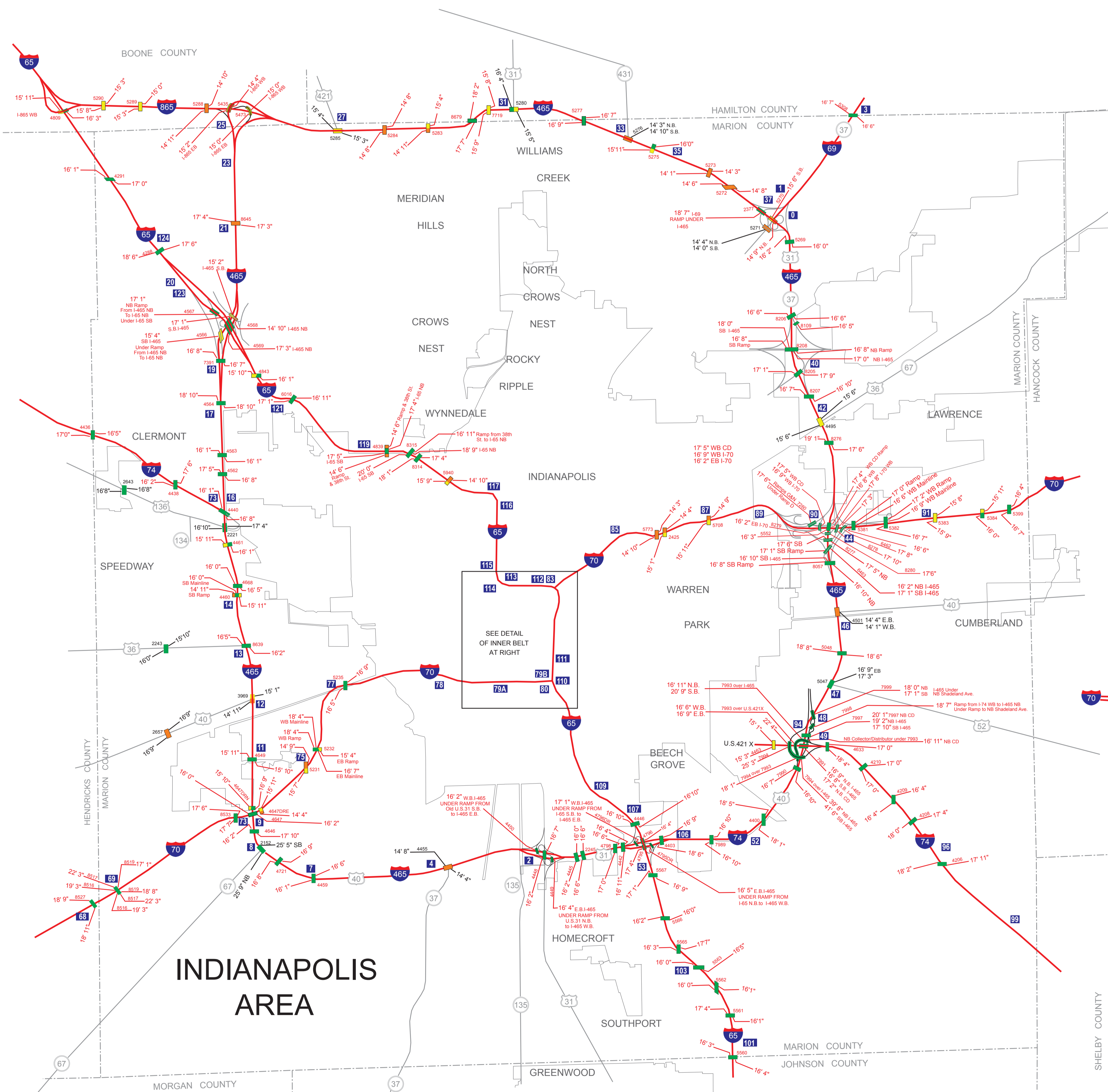
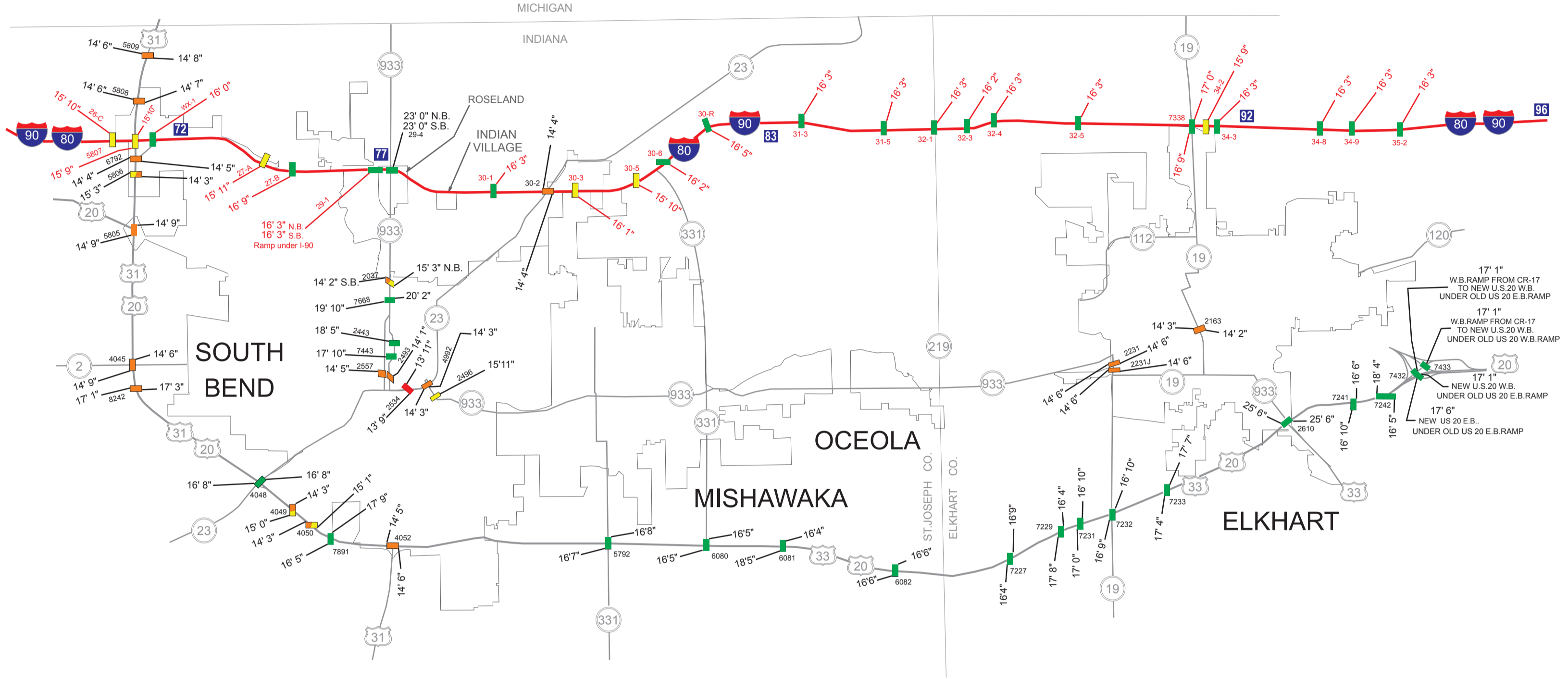
**FORT WAYNE**



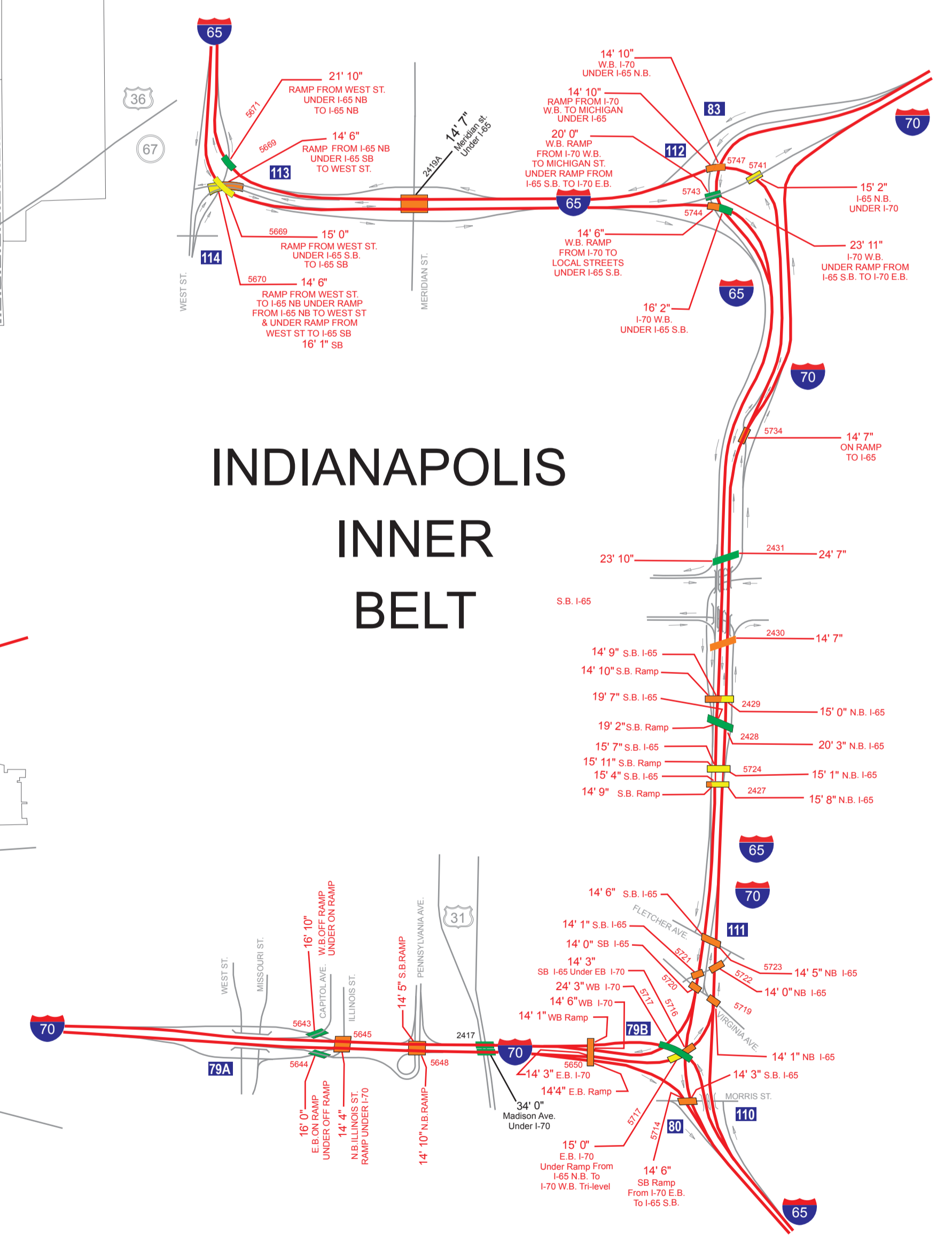
**LAFAYETTE, WEST LAFAYETTE**



**SOUTH BEND, MISHAWAKA, ELKHART**



**INDIANAPOLIS INNER BELT**



Bridge Clearance Color Code

- 13'
- 14'
- 15'
- 16' and above

