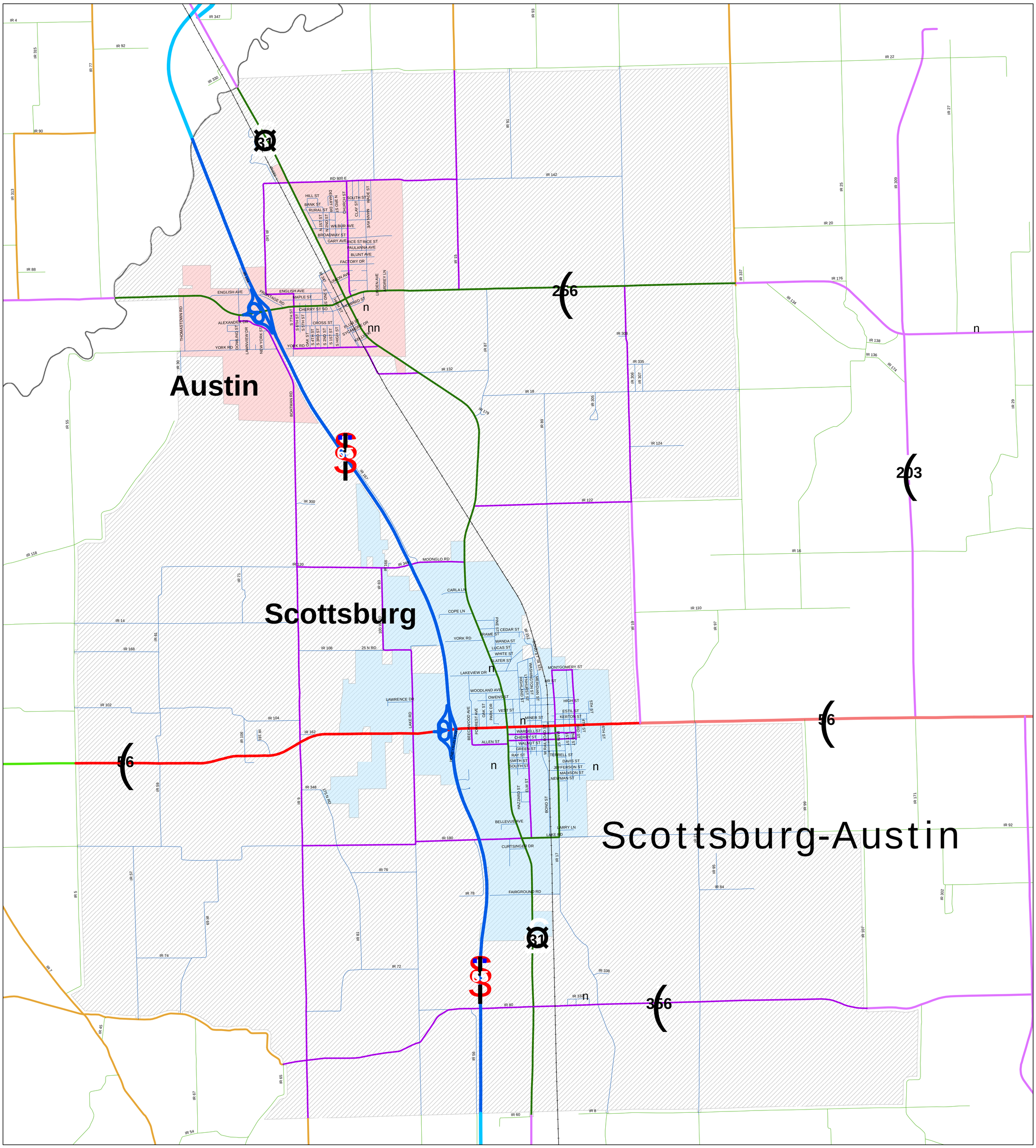

FUNCTIONAL CLASS MAP

SCOTTSBURG & AUSTIN AREA

SCOTT COUNTY

INDIANA

PREPARED BY

OFFICE OF INVENTORY AND TRACKING

INDIANA DEPARTMENT OF TRANSPORTATION

Not intended to reflect the entirety of the Certified Public Mileage

Legend

- n SCHOOL
- RAILROADS
- R_Interstate 1
- R_Othr Prin Arterial (OPA) 2
- R_Minor Arterial 6
- R_Major Collector 7
- R_Minor Collector 8
- R_Local 9
- U_Interstate 11
- U_Othr Frwy or Exprswy 12
- U_Othr Prin Arterial(OPA) 14
- U_Minor Arterial 16
- U_Collector 17
- U_Local 19
- Travel_Over 99

INCORPORATED AREAS

- <all other values>

CORPNAME

- Austin
- Scottsburg
- URBAN AREA BOUNDRY
- COUNTY LINE

Ü

Map Sheet

	1	
2		3

0 0.4 0.8 1.6 2.4 3.2 Miles

These documents are provided pursuant to the Indiana Open Records Act. The data represents accurate reproductions of the records on file with the Indiana Department of Transportation; however, INDOT cannot guarantee the accuracy of the underlying data, nor will INDOT assume any liability for the misuse, misinterpretation or misrepresentation of the requested documents. Questions regarding the data should be referred to the specific data provider. INDOT requests full attribution for the use of this data in presentations, calculations, displays or other uses.

SOURCES Current as of January 23, 2009

Functional Class- iotfilp13pw\indot2\shared\SAPS Project Folder\FC_Statewide\FC_CountyMaps\NEWSECTTJC92.mdb \FunctionalClassJan232009

Corporation Lines dotgisp02pw.sde\GISINFO.sdework\GISINFO.CORPLINE

Urban Area Boundary - dotgisp02pw.sde\GISINFO.sdework\GISINFO.UAB

County Line - idotgisp02pw.sde\GISINFO.sdework\GISINFO.CountyBdy_p

School - Gismap on 'Indotge4' \Schools\IN_hzSchool.shp

RailRoads - Gisdata on 'Indotge4'\Common\RAILROADS.shp

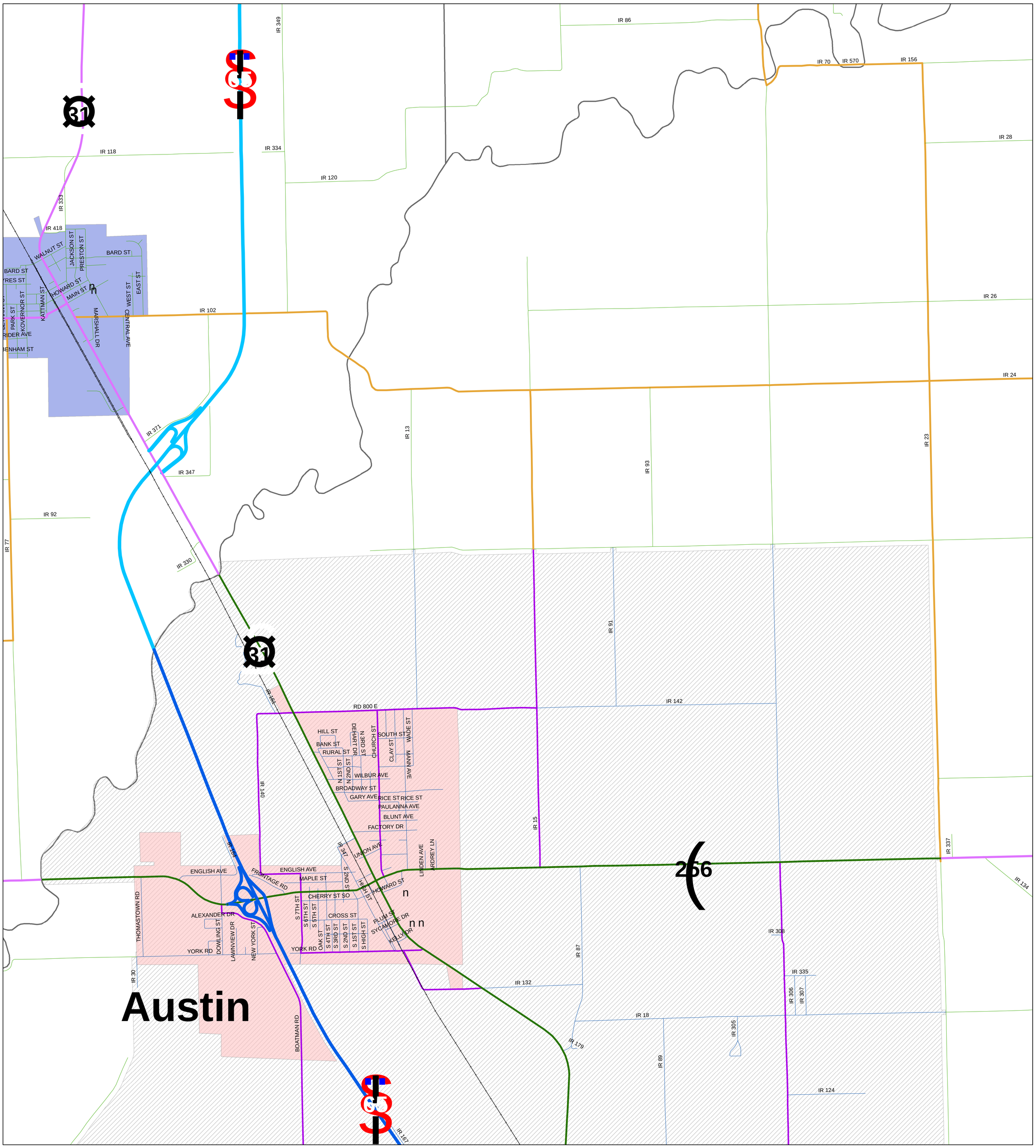

FUNCTIONAL CLASS MAP

SCOTTSBURG & AUSTIN AREA

SCOTT COUNTY

INDIANA

PREPARED BY

OFFICE OF INVENTORY AND TRACKING

INDIANA DEPARTMENT OF TRANSPORTATION

Not intended to reflect the entirety of the Certified Public Mileage

Legend

- n SCHOOL
- RAILROADS
- R_Interstate 1
- R_Othr Prin Arterial (OPA) 2
- R_Minor Arterial 6
- R_Major Collector 7
- R_Minor Collector 8
- R_Local 9
- U_Interstate 11
- U_Othr Frwy or Exprswy 12
- U_Othr Prin Arterial(OPA) 14
- U_Minor Arterial 16
- U_Collector 17
- U_Local 19
- Travel_Over 99

INCORPORATED AREAS

- <all other values>

CORPNAME

- Austin
- Scottsburg
- URBAN AREA BOUNDRY
- COUNTY LINE

0 0.25 0.5 1 1.5 2 Miles

Map Sheet 1

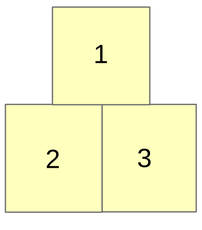

These documents are provided pursuant to the Indiana Open Records Act. The data represents accurate reproductions of the records on file with the Indiana Department of Transportation; however, INDOT cannot guarantee the accuracy of the underlying data, nor will INDOT assume any liability for the misuse, misinterpretation or misrepresentation of the requested documents. Questions regarding the data should be referred to the specific data provider. INDOT requests full attribution for the use of this data in presentations, calculations, displays or other uses.

SOURCES Current as of January 23, 2009

Functional Class- iotfilp13pw\indot2\shared\SAPS Project Folder\FC_Statewide\FC_CountyMaps\NEWSECTTJC92.mdb \FunctionalClassJan232009

Corporation Lines dotgisp02pw.sde\GISINFO.sdework\GISINFO.CORPLINE

Urban Area Boundary - dotgisp02pw.sde\GISINFO.sdework\GISINFO.UAB

County Line - idotgisp02pw.sde\GISINFO.sdework\GISINFO.CountyBdy_p

School - Gismap on 'Indotge4' \Schools\IN_hzSchool.shp

RailRoads - Gisdata on 'Indotge4'\Common\RAILROADS.shp

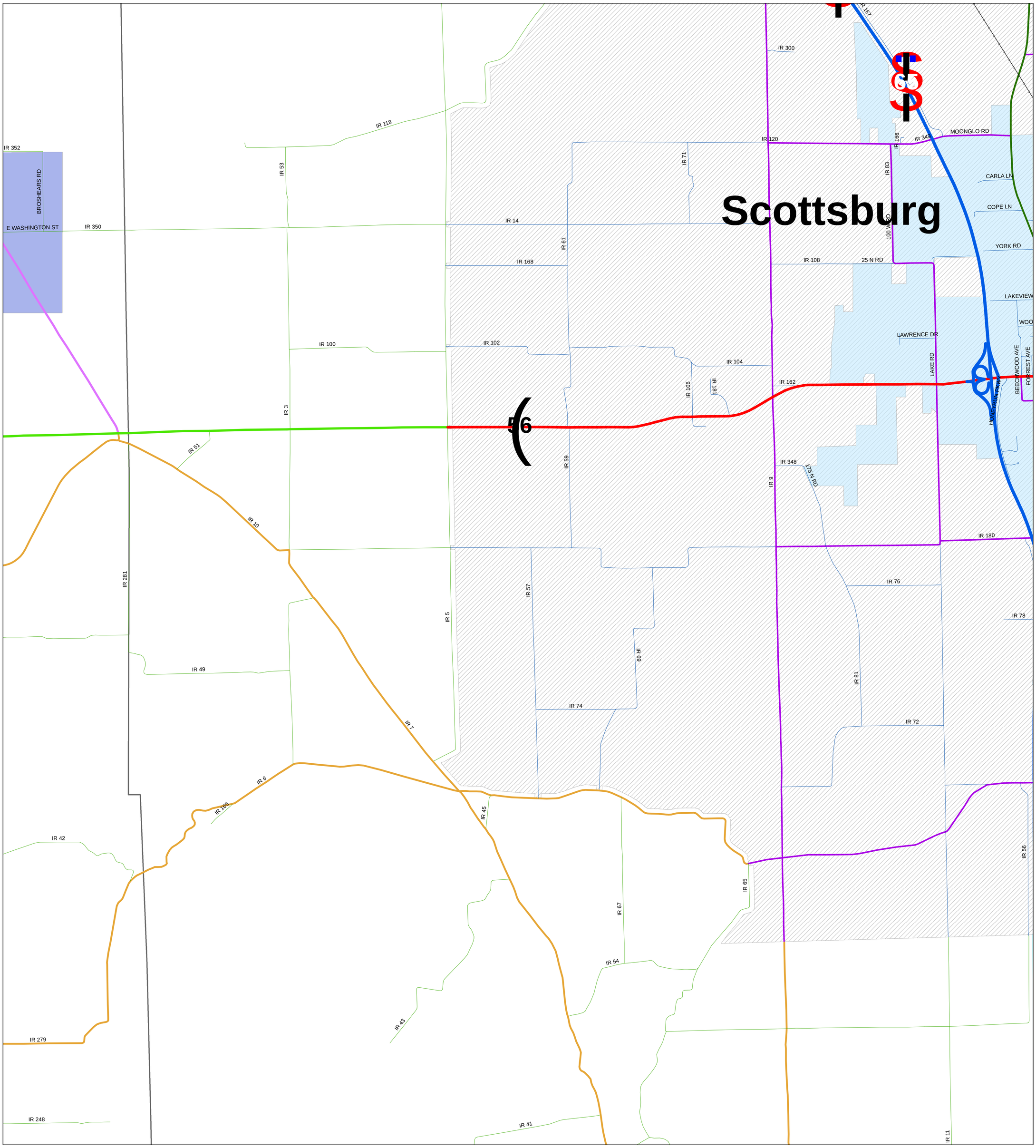

FUNCTIONAL CLASS MAP

SCOTTSBURG & AUSTIN AREA

SCOTT COUNTY

INDIANA

PREPARED BY

OFFICE OF INVENTORY AND TRACKING

INDIANA DEPARTMENT OF TRANSPORTATION

Not intended to reflect the entirety of the Certified Public Mileage

Legend

- n SCHOOL
- RAILROADS
- R_Interstate 1
- R_Othr Prin Arterial (OPA) 2
- R_Minor Arterial 6
- R_Major Collector 7
- R_Minor Collector 8
- R_Local 9
- U_Interstate 11
- U_Othr Frwy or Exprswy 12
- U_Othr Prin Arterial(OPA) 14
- U_Minor Arterial 16
- U_Collector 17
- U_Local 19
- Travel_Over 99

INCORPORATED AREAS

- <all other values>

CORPNAME

- Austin
- Scottsburg
- URBAN AREA BOUNDRY
- COUNTY LINE

Ü

Map Sheet 2

	1	
2		3

0 0.25 0.5 1 1.5 2 Miles

These documents are provided pursuant to the Indiana Open Records Act. The data represents accurate reproductions of the records on file with the Indiana Department of Transportation; however, INDOT cannot guarantee the accuracy of the underlying data, nor will INDOT assume any liability for the misuse, misinterpretation or misrepresentation of the requested documents. Questions regarding the data should be referred to the specific data provider. INDOT requests full attribution for the use of this data in presentations, calculations, displays or other uses.

SOURCES Current as of January 23, 2009

Functional Class- iotfilp13pw\indot2\shared\SAPS Project Folder\FC_Statewide\FC_CountyMaps\NEWSECTTJC92.mdb \FunctionalClassJan232009

Corporation Lines dotgisp02pw.sde\GISINFO.sdework\GISINFO.CORPLINE

Urban Area Boundary - dotgisp02pw.sde\GISINFO.sdework\GISINFO.UAB

County Line - idotgisp02pw.sde\GISINFO.sdework\GISINFO.CountyBdy_p

School - Gismap on 'Indotge4' \Schools\IN_hzSchool.shp

RailRoads - Gisdata on 'Indotge4'\Common\RAILROADS.shp

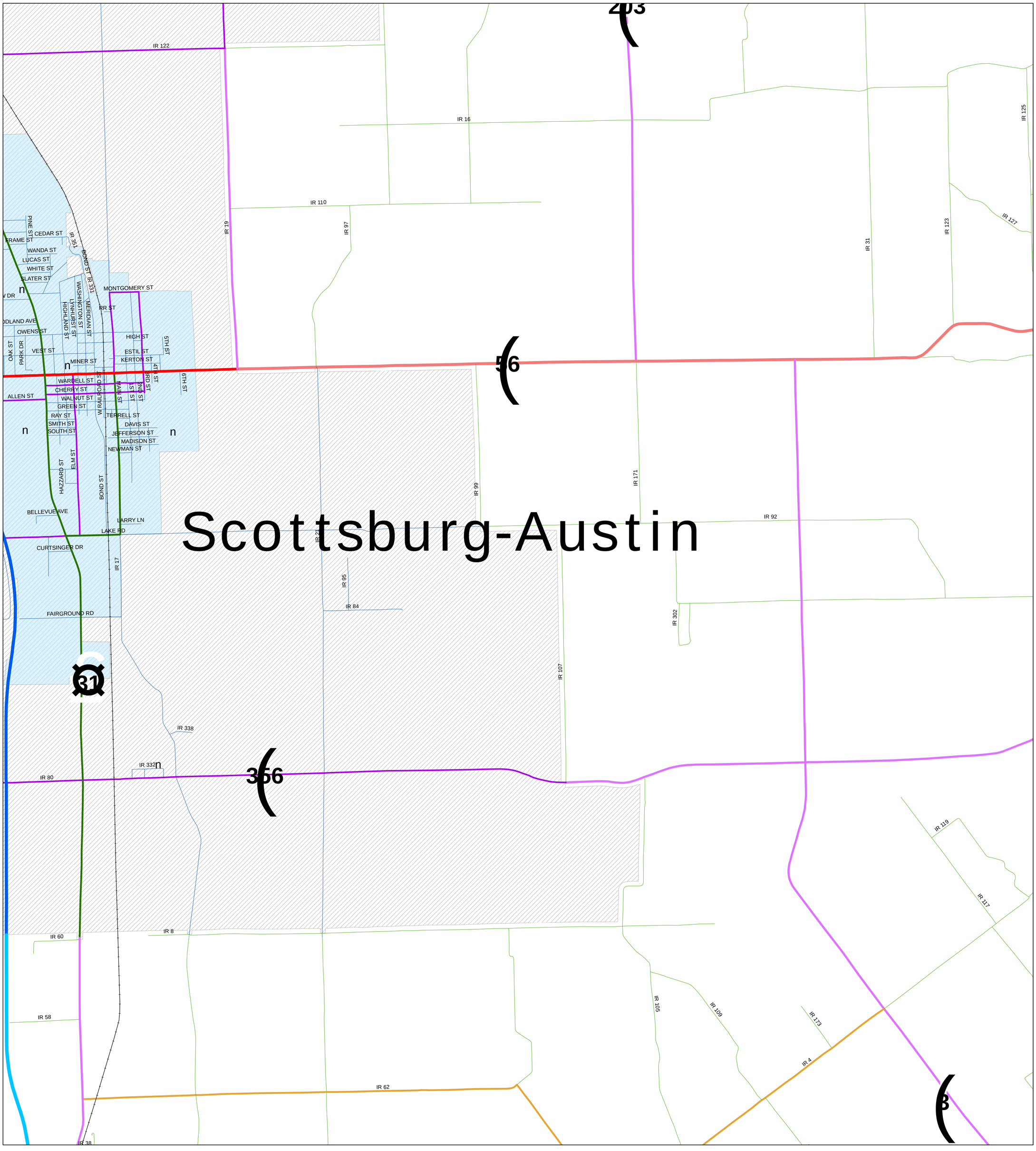

FUNCTIONAL CLASS MAP

SCOTTSBURG & AUSTIN AREA

SCOTT COUNTY

INDIANA

PREPARED BY

OFFICE OF INVENTORY AND TRACKING

INDIANA DEPARTMENT OF TRANSPORTATION

Not intended to reflect the entirety of the Certified Public Mileage

Legend

- n SCHOOL
- RAILROADS
- R_Interstate 1
- R_Othr Prin Arterial (OPA) 2
- R_Minor Arterial 6
- R_Major Collector 7
- R_Minor Collector 8
- R_Local 9
- U_Interstate 11
- U_Othr Frwy or Exprswy 12
- U_Othr Prin Arterial(OPA) 14
- U_Minor Arterial 16
- U_Collector 17
- U_Local 19
- Travel_Over 99

INCORPORATED AREAS

- <all other values>

CORPNAME

- Austin
- Scottsburg
- URBAN AREA BOUNDRY
- COUNTY LINE

0 0.25 0.5 1 1.5 2 Miles

Ü

Map Sheet 3

	1	
2		3

These documents are provided pursuant to the Indiana Open Records Act. The data represents accurate reproductions of the records on file with the Indiana Department of Transportation; however, INDOT cannot guarantee the accuracy of the underlying data, nor will INDOT assume any liability for the misuse, misinterpretation or misrepresentation of the requested documents. Questions regarding the data should be referred to the specific data provider. INDOT requests full attribution for the use of this data in presentations, calculations, displays or other uses.

SOURCES Current as of January 23, 2009

Functional Class- iotfilp13pw\indot2\shared\SAPS Project Folder\FC_Statewide\FC_CountyMaps\NEWSECTTJC92.mdb \FunctionalClassJan232009

Corporation Lines dotgisp02pw.sde\GISINFO.sdework\GISINFO.CORPLINE

Urban Area Boundary - dotgisp02pw.sde\GISINFO.sdework\GISINFO.UAB

County Line - idotgisp02pw.sde\GISINFO.sdework\GISINFO.CountyBdy_p

School - Gismap on 'Indotge4' \Schools\IN_hzSchool.shp

RailRoads - Gisdata on 'Indotge4'\Common\RAILROADS.shp