
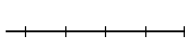



















# FUNCTIONAL CLASS MAP MARTIN COUNTY INDIANA

PREPARED BY  
OFFICE OF INVENTORY AND TRACKING  
INDIANA DEPARTMENT OF TRANSPORTATION  
Not intended to reflect the entirety  
of the Certified Public Mileage

## Legend

-  SCHOOL
-  RAILROADS
- FUNCTIONAL CLASS**
-  R\_Interstate 1
-  R\_Othr Prin Arterial (OPA) 2
-  R\_Minor Arterial 6
-  R\_Major Collector 7
-  R\_Minor Collector 8
-  U\_Interstate 11
-  U\_Othr Frwy or Exprswy 12
-  U\_Othr Prin Arterial(OPA) 14
-  U\_Minor Arterial 16
-  U\_Collector 17
- INCORPORATED AREAS**
-  <all other values>
- CORPNAME**
-  Crane
-  Loogootee
-  Shoals
-  URBAN AREA BOUNDARY
-  COUNTY LINE



These documents are provided pursuant to the Indiana Open Records Act. The data represents accurate reproductions of the records on file with the Indiana Department of Transportation; however, INDOT cannot guarantee the accuracy of the underlying data, nor will INDOT assume any liability for the misuse, misinterpretation or misrepresentation of the requested documents. Questions regarding the data should be referred to the specific data provider. INDOT requests full attribution for the use of this data in presentations, calculations, displays or other uses.

SOURCES Current as of January 23, 2009

Functional Class- iotflp13pw\indot2\shared\SAPS Project  
Folder\FC\_Statewide\FC\_CountyMaps\NEWSECTTJC92.mdb  
\FunctionalClassJan232009

Corporation Lines dotgisp02pw.sde\GISINFO.sde\work\GISINFO.CORPLINE

Urban Area Boundary - dotgisp02pw.sde\GISINFO.sde\work\GISINFO.UAB

County Line - idotgisp02pw.sde\GISINFO.sde\work\GISINFO.CountyBdy\_p

School - Gismap on 'Indotge4' \Schools\IN\_hzSchool.shp

RailRoads - Gisdata on 'Indotge4'\Common\RAILROADS.shp

