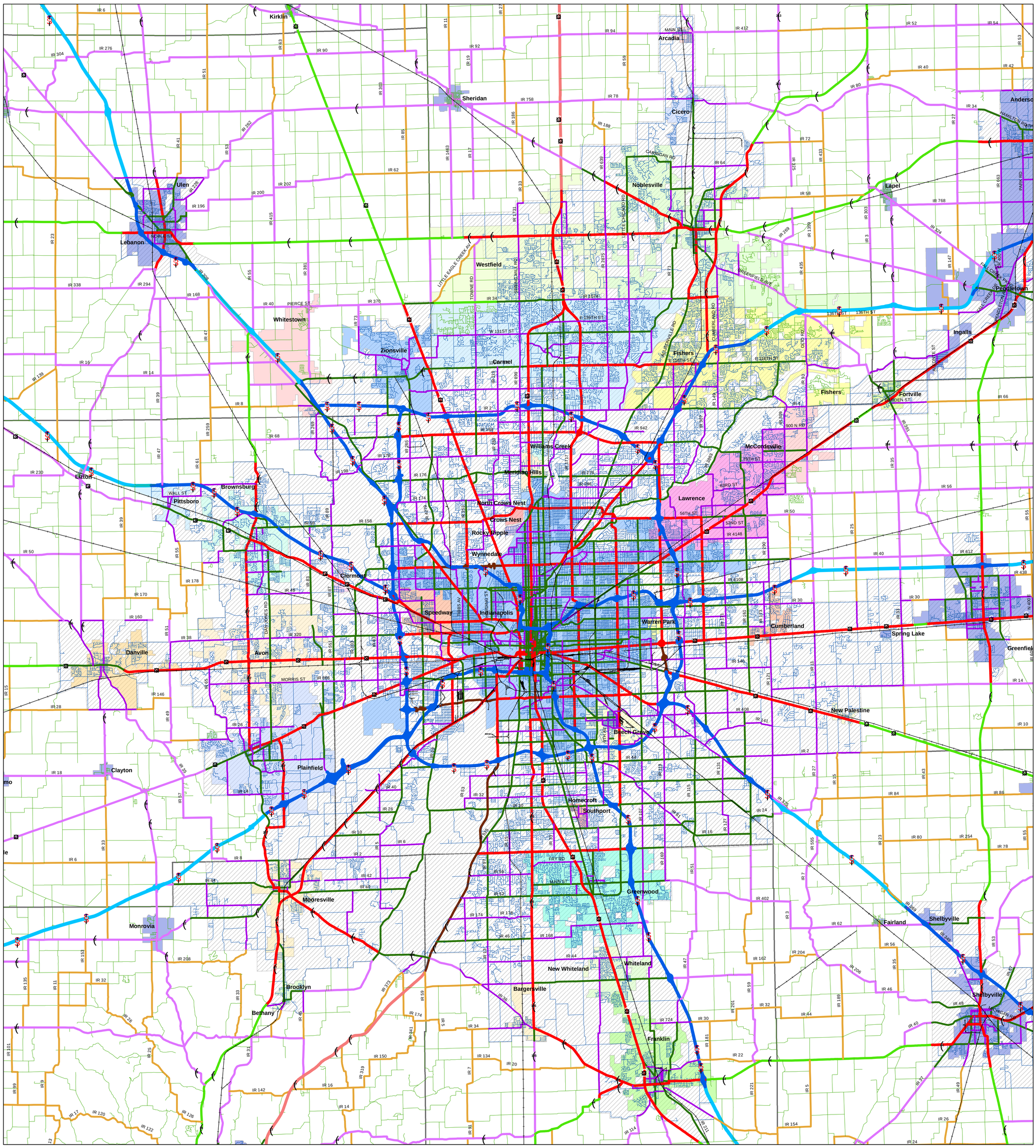

Legend

- RAILROADS
- R_Interstate 1
- R_Othr Prin Arterial (OPA) 2
- R_Minor Arterial 6
- R_Major Collector 7
- R_Minor Collector 8
- R_Local 9
- U_Interstate 11
- U_Othr Frwy or Exprswy 12
- U_Othr Prin Arterial(OPA) 14
- U_Minor Arterial 16
- U_Collector 17
- U_Local 19
- Travel_Over 99

INCORPORATED AREAS

- <all other values>

CORPNAME

- Arcadia
- Avon
- Bargersville
- Beech Grove
- Bethany
- Brooklyn
- Brownsburg
- Carmel
- Cicero
- Clermont
- Crows Nest
- Cumberland
- Danville
- Fishers
- Fortville
- Franklin
- Greenwood
- Homecroft
- Indianapolis
- Lawrence
- McCordsville
- Meridian Hills
- Mooresville
- New Palestine
- New Whiteland
- Noblesville
- North Crows Nest
- Pittsboro
- Plainfield
- Rocky Ripple
- Southport
- Speedway
- Warren Park
- Westfield
- Whiteland
- Whitestown
- Williams Creek
- Wynnedale
- Zionsville
- URBAN AREA BOUNDRY
- COUNTY LINE

FUNCTIONAL CLASS MAP

INDIANAPOLIS AREA

BOONE, HAMILTON, HANCOCK,
HENDRICKS, JOHNSON, MADISON
MARION, MORGAN, & SHELBY COUNTY
INDIANA

PREPARED BY
OFFICE OF INVENTORY AND TRACKING
INDIANA DEPARTMENT OF TRANSPORTATION
Not intended to reflect the entirety
of the Certified Public Mileage

Map Sheet

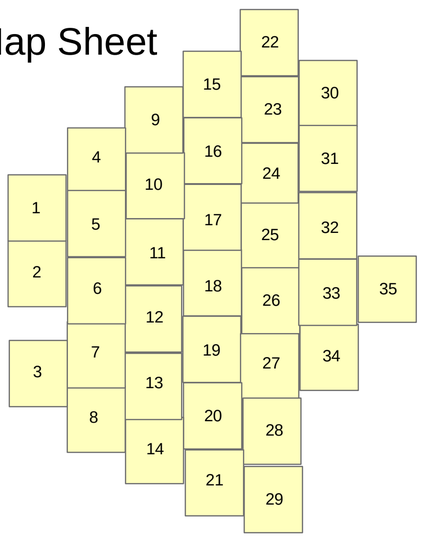

Ü

SOURCES Current as of January 23, 2009

Functional Class- iotfilp13pw\indot2\shared\SAPS Project Folder\FC_Statewide\FC_CountyMaps\NEWSECTTJC92.mdb \FunctionalClassJan232009

Corporation Lines dotgisp02pw.sde\GISINFO.sdework\GISINFO.CORPLINE

Urban Area Boundary - dotgisp02pw.sde\GISINFO.sdework\GISINFO.UAB

County Line - idotgisp02pw.sde\GISINFO.sdework\GISINFO.CountyBdy_p

School - Gismap on 'Indotge4' \Schools\IN_hzSchool.shp

RailRoads - Gisdata on 'Indotge4'\Common\RAILROADS.shp

These documents are provided pursuant to the Indiana Open Records Act. The data represents accurate reproductions of the records on file with the Indiana Department of Transportation; however, INDOT cannot guarantee the accuracy of the underlying data, nor will INDOT assume any liability for the misuse, misinterpretation or misrepresentation of the requested documents. Questions regarding the data should be referred to the specific data provider. INDOT requests full attribution for the use of this data in presentations, calculations, displays or other uses.

0 2 4 8 12 16 Miles

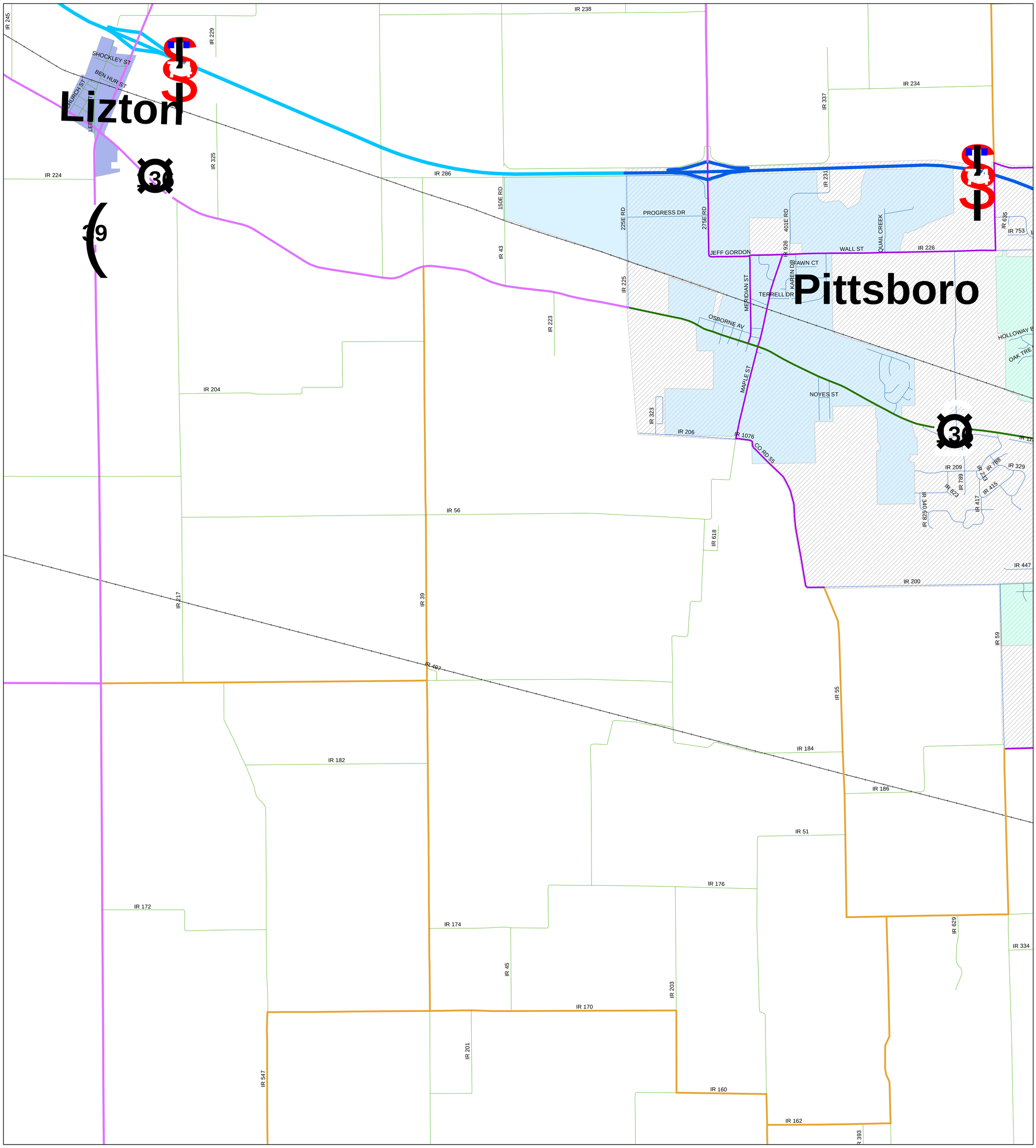

Legend

FuntionalClassJan232009

- R_Interstate 1
- R_Othr Prin Arterial (OPA) 2
- R_Minor Arterial 6
- R_Major Collector 7
- R_Minor Collector 8
- R_Local 9
- U_Interstate 11
- U_Othr Frwy or Exprswy 12
- U_Othr Prin Arterial(OPA) 14
- U_Minor Arterial 16
- U_Collector 17
- U_Local 19
- Travel_Over 99
- RAILROADS

INCORPORATED AREAS

- <all other values>

CORPNAME

- Arcadia
- Avon
- Bargersville
- Beech Grove
- Bethany
- Brooklyn
- Brownsburg
- Carmel
- Cicero
- Clermont
- Crows Nest
- Cumberland
- Danville
- Fishers
- Fortville
- Franklin
- Greenwood
- Homecroft
- Indianapolis
- Lawrence
- McCordsville
- Meridian Hills
- Mooresville
- New Palestine
- New Whiteland
- Noblesville
- North Crows Nest
- Pittsboro
- Plainfield
- Rocky Ripple
- Southport
- Speedway
- Warren Park
- Westfield
- Whiteland
- Williams Creek
- Wynnedale
- Zionsville
- URBAN AREA BOUNDRY
- COUNTY LINE

Map Sheet 1

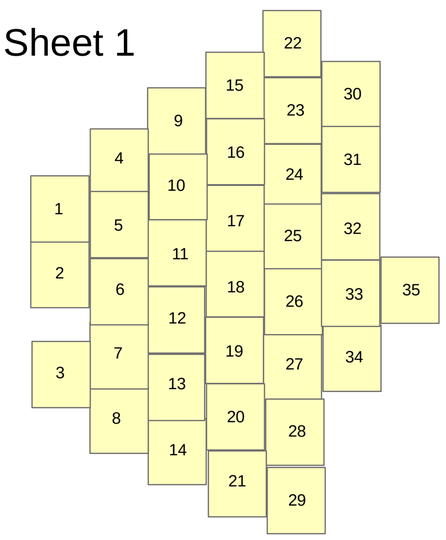

FUNCTIONAL CLASS MAP

INDIANAPOLIS AREA

BOONE, HAMILTON, HANCOCK, HENDRICKS, JOHNSON, MADISON MARION, MORGAN, & SHELBY COUNTY INDIANA

PREPARED BY

OFFICE OF INVENTORY AND TRACKING
INDIANA DEPARTMENT OF TRANSPORTATION

Not intended to reflect the entirety of the Certified Public Mileage

SOURCES Current as of January 23, 2009

Functional Class- iotfilp13pw\indot2\shared\SAPS Project Folder\FC_Statewide\FC_CountyMaps\NEWSECTTJC92.mdb \FunctionalClassJan232009

Corporation Lines dotgisp02pw.sde\GISINFO.sdework\GISINFO.CORPLINE

Urban Area Boundary - dotgisp02pw.sde\GISINFO.sdework\GISINFO.UAB

County Line - idotgisp02pw.sde\GISINFO.sdework\GISINFO.CountyBdy_p

School - Gismap on 'Indotge4' \Schools\IN_hzSchool.shp

RailRoads - Gisdata on 'Indotge4'\Common\RAILROADS.shp

These documents are provided pursuant to the Indiana Open Records Act. The data represents accurate reproductions of the records on file with the Indiana Department of Transportation; however, INDOT cannot guarantee the accuracy of the underlying data, nor will INDOT assume any liability for the misuse, misinterpretation or misrepresentation of the requested documents. Questions regarding the data should be referred to the specific data provider. INDOT requests full attribution for the use of this data in presentations, calculations, displays or other uses.

0 0.3 0.6 1.2 1.8 2.4 Miles

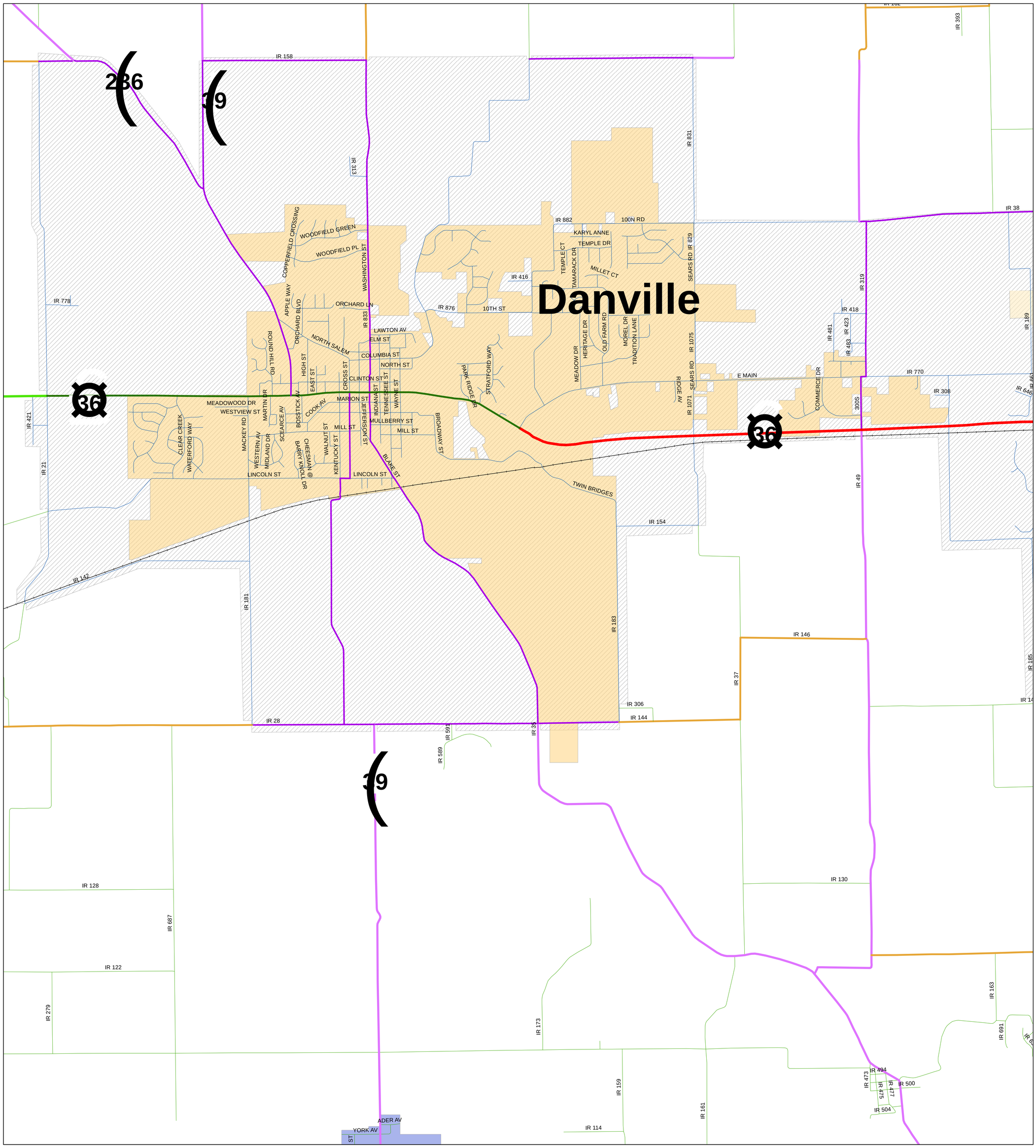

Legend

FuntionalClassJan232009

- R_Interstate 1
- R_Othr Prin Arterial (OPA) 2
- R_Minor Arterial 6
- R_Major Collector 7
- R_Minor Collector 8
- R_Local 9
- U_Interstate 11
- U_Othr Frwy or Exprswy 12
- U_Othr Prin Arterial(OPA) 14
- U_Minor Arterial 16
- U_Collector 17
- U_Local 19
- Travel_Over 99
- RAILROADS

INCORPORATED AREAS

- <all other values>

CORPNAME

- Arcadia
- Avon
- Bargersville
- Beech Grove
- Bethany
- Brooklyn
- Brownsburg
- Carmel
- Cicero
- Clermont
- Crows Nest
- Cumberland
- Danville
- Fishers
- Fortville
- Franklin
- Greenwood
- Homecroft
- Indianapolis
- Lawrence
- McCordsville
- Meridian Hills
- Mooresville
- New Palestine
- New Whiteland
- Noblesville
- North Crows Nest
- Pittsboro
- Plainfield
- Rocky Ripple
- Southport
- Speedway
- Warren Park
- Westfield
- Whiteland
- Williams Creek
- Wynnedale
- Zionsville
- URBAN AREA BOUNDRY
- COUNTY LINE

Map Sheet 2

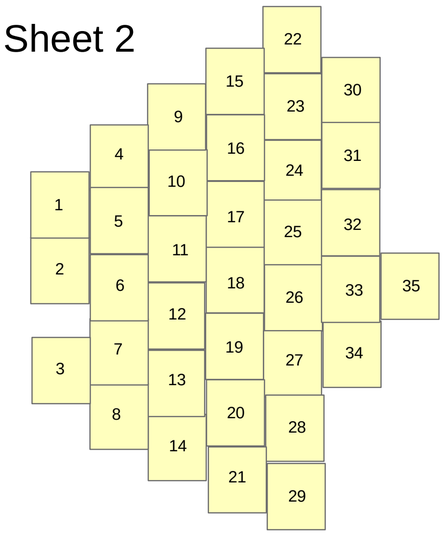

FUNCTIONAL CLASS MAP

INDIANAPOLIS AREA

BOONE, HAMILTON, HANCOCK, HENDRICKS, JOHNSON, MADISON MARION, MORGAN, & SHELBY COUNTY INDIANA

PREPARED BY

OFFICE OF INVENTORY AND TRACKING
INDIANA DEPARTMENT OF TRANSPORTATION
Not intended to reflect the entirety of the Certified Public Mileage

SOURCES Current as of January 23, 2009

Functional Class- iotfilp13pw\indot2\shared\SAPS Project Folder\FC_Statewide\FC_CountyMaps\NEWSECTTJC92.mdb \FunctionalClassJan232009

Corporation Lines dotgisp02pw.sde\GISINFO.sdework\GISINFO.CORPLINE

Urban Area Boundary - dotgisp02pw.sde\GISINFO.sdework\GISINFO.UAB

County Line - idotgisp02pw.sde\GISINFO.sdework\GISINFO.CountyBdy_p

School - Gismap on 'Indotge4' \Schools\IN_hzSchool.shp

RailRoads - Gisdata on 'Indotge4'\Common\RAILROADS.shp

These documents are provided pursuant to the Indiana Open Records Act. The data represents accurate reproductions of the records on file with the Indiana Department of Transportation; however, INDOT cannot guarantee the accuracy of the underlying data, nor will INDOT assume any liability for the misuse, misinterpretation or misrepresentation of the requested documents. Questions regarding the data should be referred to the specific data provider. INDOT requests full attribution for the use of this data in presentations, calculations, displays or other uses.

0 0.3 0.6 1.2 1.8 2.4 Miles

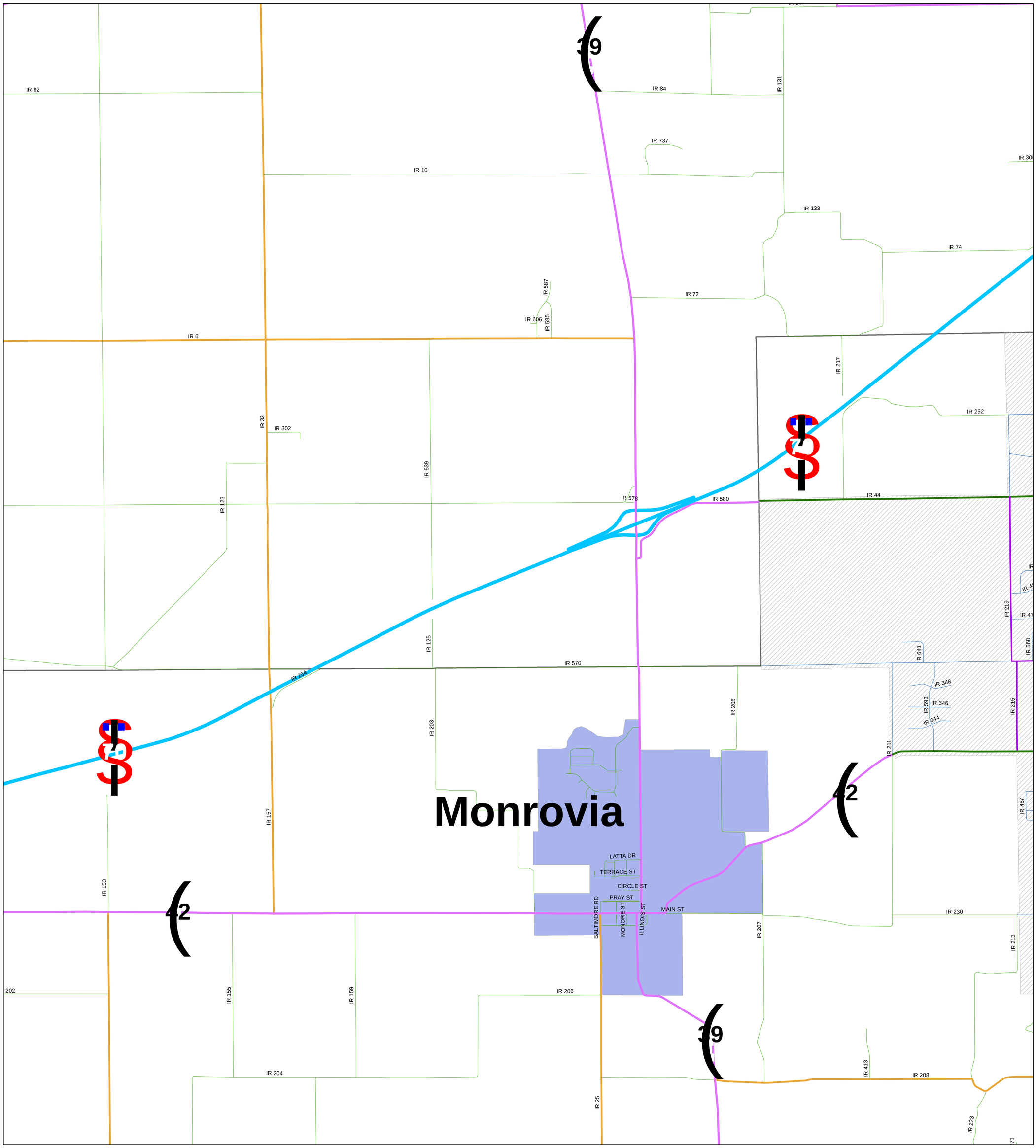

Legend

FuntionalClassJan232009

- R_Interstate 1
- R_Othr Prin Arterial (OPA) 2
- R_Minor Arterial 6
- R_Major Collector 7
- R_Minor Collector 8
- R_Local 9
- U_Interstate 11
- U_Othr Frwy or Exprswy 12
- U_Othr Prin Arterial(OPA) 14
- U_Minor Arterial 16
- U_Collector 17
- U_Local 19
- Travel_Over 99
- RAILROADS

INCORPORATED AREAS

- <all other values>

CORPNAME

- Arcadia
- Avon
- Bargersville
- Beech Grove
- Bethany
- Brooklyn
- Brownsburg
- Carmel
- Cicero
- Clermont
- Crows Nest
- Cumberland
- Danville
- Fishers
- Fortville
- Franklin
- Greenwood
- Homecroft
- Indianapolis
- Lawrence
- McCordsville
- Meridian Hills
- Mooresville
- New Palestine
- New Whiteland
- Noblesville
- North Crows Nest
- Pittsboro
- Plainfield
- Rocky Ripple
- Southport
- Speedway
- Warren Park
- Westfield
- Whiteland
- Williams Creek
- Wynnedale
- Zionsville
- URBAN AREA BOUNDRY
- COUNTY LINE

Map Sheet 3

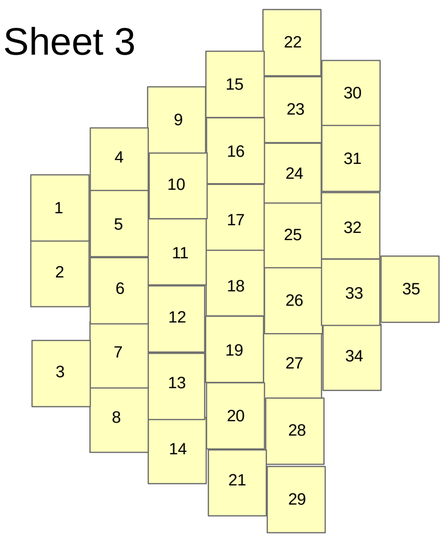

FUNCTIONAL CLASS MAP

INDIANAPOLIS AREA

BOONE, HAMILTON, HANCOCK,
HENDRICKS, JOHNSON, MADISON
MARION, MORGAN, & SHELBY COUNTY
INDIANA

PREPARED BY
OFFICE OF INVENTORY AND TRACKING
INDIANA DEPARTMENT OF TRANSPORTATION
Not intended to reflect the entirety
of the Certified Public Mileage

SOURCES Current as of January 23, 2009

Functional Class- iotfilp13pw\indot2\shared\SAPS Project Folder\FC_Statewide\FC_CountyMaps\NEWSECTTJC92.mdb \FunctionalClassJan232009

Corporation Lines dotgisp02pw.sde\GISINFO.sdework\GISINFO.CORPLINE

Urban Area Boundary - dotgisp02pw.sde\GISINFO.sdework\GISINFO.UAB

County Line - idotgisp02pw.sde\GISINFO.sdework\GISINFO.CountyBdy_p

School - Gismap on 'Indotge4' \Schools\IN_hzSchool.shp

RailRoads - Gisdata on 'Indotge4'\Common\RAILROADS.shp

These documents are provided pursuant to the Indiana Open Records Act. The data represents accurate reproductions of the records on file with the Indiana Department of Transportation; however, INDOT cannot guarantee the accuracy of the underlying data, nor will INDOT assume any liability for the misuse, misinterpretation or misrepresentation of the requested documents. Questions regarding the data should be referred to the specific data provider. INDOT requests full attribution for the use of this data in presentations, calculations, displays or other uses.

0 0.3 0.6 1.2 1.8 2.4 Miles

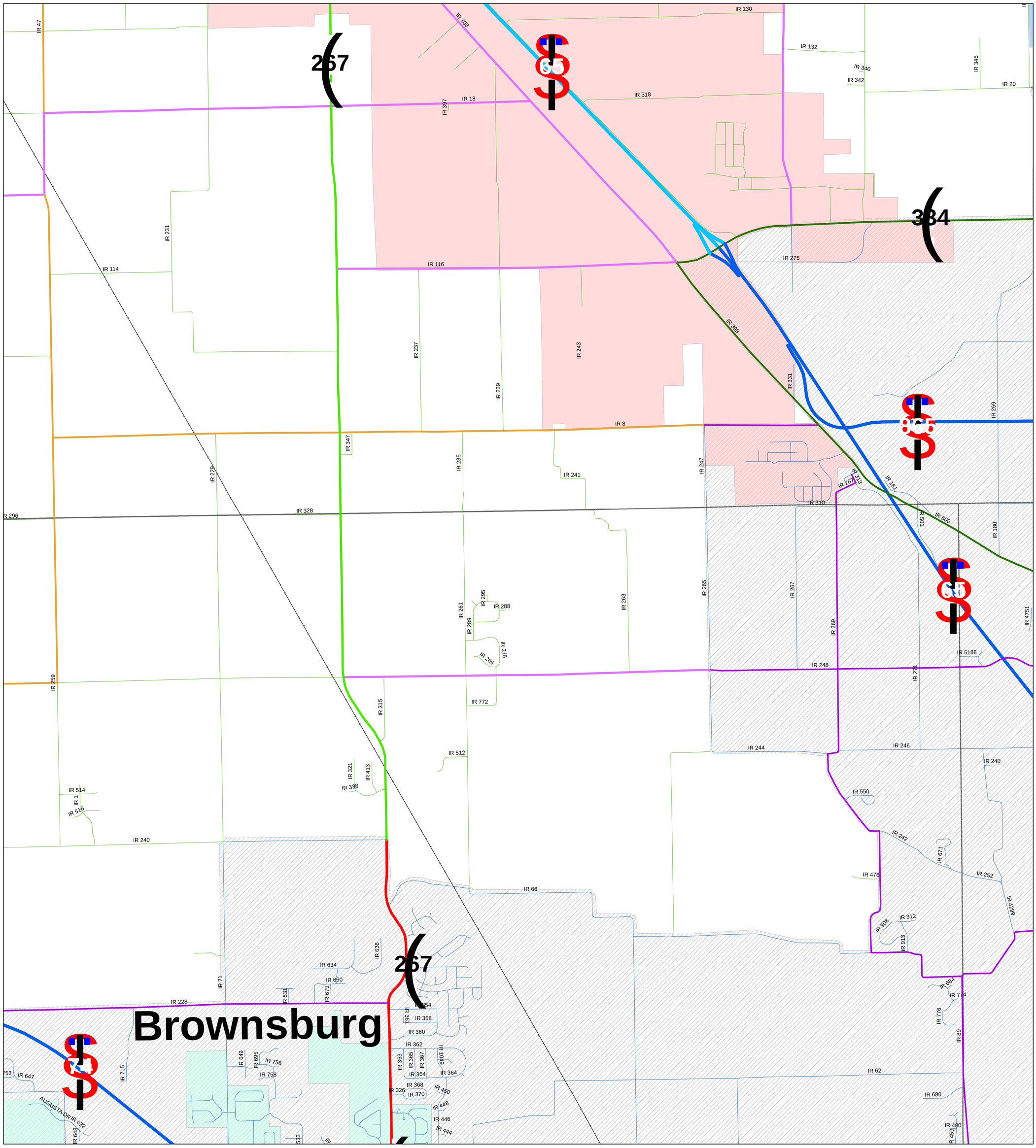

Legend

FuntionalClassJan232009

- R_Interstate 1
- R_Othr Prin Arterial (OPA) 2
- R_Minor Arterial 6
- R_Major Collector 7
- R_Minor Collector 8
- R_Local 9
- U_Interstate 11
- U_Othr Frwy or Exprswy 12
- U_Othr Prin Arterial(OPA) 14
- U_Minor Arterial 16
- U_Collector 17
- U_Local 19
- Travel_Over 99
- RAILROADS

INCORPORATED AREAS

- <all other values>

CORPNAME

- Arcadia
- Avon
- Bargersville
- Beech Grove
- Bethany
- Brooklyn
- Brownsburg
- Carmel
- Cicero
- Clermont
- Crows Nest
- Cumberland
- Danville
- Fishers
- Fortville
- Franklin
- Greenwood
- Homecroft
- Indianapolis
- Lawrence
- McCordsville
- Meridian Hills
- Mooresville
- New Palestine
- New Whiteland
- Noblesville
- North Crows Nest
- Pittsboro
- Plainfield
- Rocky Ripple
- Southport
- Speedway
- Warren Park
- Westfield
- Whiteland
- Whitestown
- Williams Creek
- Wynnedale
- Zionsville
- URBAN AREA BOUNDRY
- COUNTY LINE

Map Sheet 4

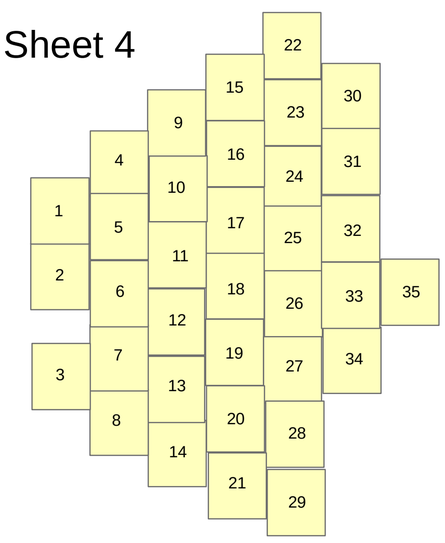

FUNCTIONAL CLASS MAP

INDIANAPOLIS AREA

BOONE, HAMILTON, HANCOCK,
HENDRICKS, JOHNSON, MADISON
MARION, MORGAN, & SHELBY COUNTY
INDIANA

PREPARED BY
OFFICE OF INVENTORY AND TRACKING
INDIANA DEPARTMENT OF TRANSPORTATION
Not intended to reflect the entirety
of the Certified Public Mileage

SOURCES Current as of January 23, 2009

Functional Class- iotfilp13pw\indot2\shared\SAPS Project Folder\FC_Statewide\FC_CountyMaps\NEWSECTTJC92.mdb \FunctionalClassJan232009

Corporation Lines dotgisp02pw.sde\GISINFO.sdework\GISINFO.CORPLINE

Urban Area Boundary - dotgisp02pw.sde\GISINFO.sdework\GISINFO.UAB

County Line - idotgisp02pw.sde\GISINFO.sdework\GISINFO.CountyBdy_p

School - Gismap on 'Indotge4' \Schools\IN_hzSchool.shp

RailRoads - Gisdata on 'Indotge4'\Common\RAILROADS.shp

These documents are provided pursuant to the Indiana Open Records Act. The data represents accurate reproductions of the records on file with the Indiana Department of Transportation; however, INDOT cannot guarantee the accuracy of the underlying data, nor will INDOT assume any liability for the misuse, misinterpretation or misrepresentation of the requested documents. Questions regarding the data should be referred to the specific data provider. INDOT requests full attribution for the use of this data in presentations, calculations, displays or other uses.

0 0.3 0.6 1.2 1.8 2.4 Miles

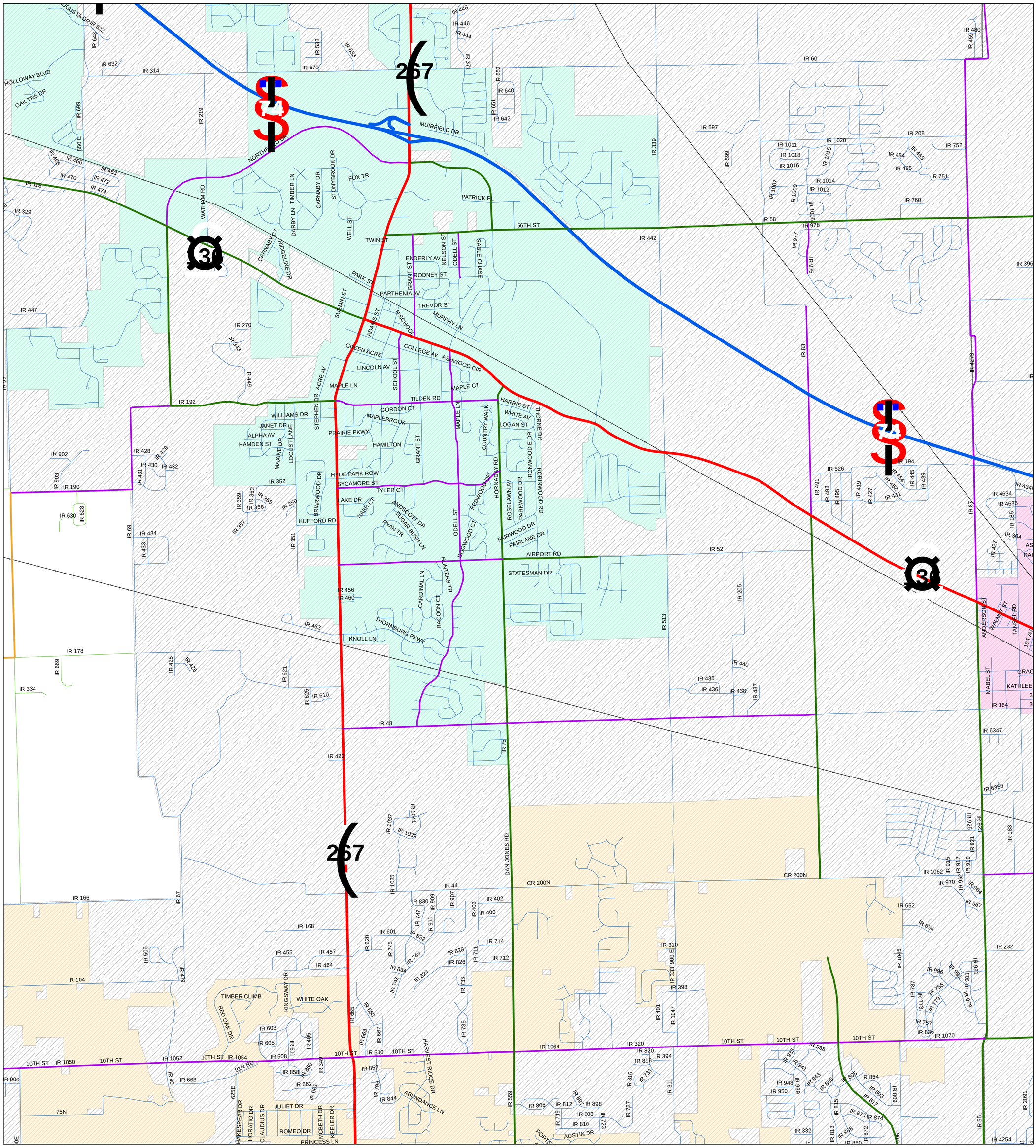

Legend

FuntionalClassJan232009

- R_Interstate 1
- R_Othr Prin Arterial (OPA) 2
- R_Minor Arterial 6
- R_Major Collector 7
- R_Minor Collector 8
- R_Local 9
- U_Interstate 11
- U_Othr Frwy or Exprswy 12
- U_Othr Prin Arterial(OPA) 14
- U_Minor Arterial 16
- U_Collector 17
- U_Local 19
- Travel_Over 99
- RAILROADS

INCORPORATED AREAS

- <all other values>

CORPNAME

- Arcadia
- Avon
- Bargersville
- Beech Grove
- Bethany
- Brooklyn
- Brownsburg
- Carmel
- Cicero
- Clermont
- Crows Nest
- Cumberland
- Danville
- Fishers
- Fortville
- Franklin
- Greenwood
- Homecroft
- Indianapolis
- Lawrence
- McCordsville
- Meridian Hills
- Mooresville
- New Palestine
- New Whiteland
- Noblesville
- North Crows Nest
- Pittsboro
- Plainfield
- Rocky Ripple
- Southport
- Speedway
- Warren Park
- Westfield
- Whiteland
- Williams Creek
- Wynnedale
- Zionsville
- URBAN AREA BOUNDRY
- COUNTY LINE

Map Sheet 5

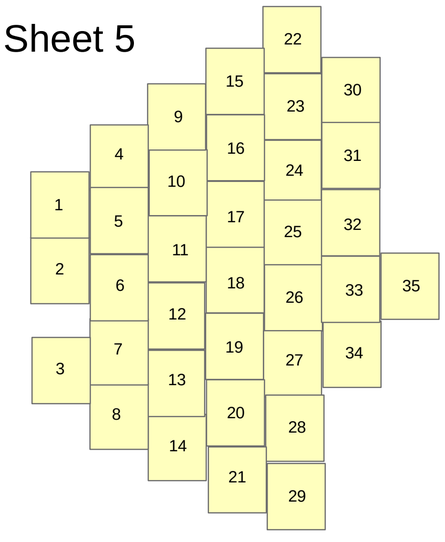

FUNCTIONAL CLASS MAP

INDIANAPOLIS AREA

BOONE, HAMILTON, HANCOCK,
HENDRICKS, JOHNSON, MADISON
MARION, MORGAN, & SHELBY COUNTY
INDIANA

PREPARED BY
OFFICE OF INVENTORY AND TRACKING
INDIANA DEPARTMENT OF TRANSPORTATION
Not intended to reflect the entirety
of the Certified Public Mileage

SOURCES Current as of January 23, 2009

Functional Class- iotfilp13pw\indot2\shared\SAPS Project Folder\FC_Statewide\FC_CountyMaps\NEWSECTTJC92.mdb \FunctionalClassJan232009

Corporation Lines dotgisp02pw.sde\GISINFO.sdework\GISINFO.CORPLINE

Urban Area Boundary - dotgisp02pw.sde\GISINFO.sdework\GISINFO.UAB

County Line - idotgisp02pw.sde\GISINFO.sdework\GISINFO.CountyBdy_p

School - Gismap on 'Indotge4' \Schools\IN_hzSchool.shp

RailRoads - Gisdata on 'Indotge4'\Common\RAILROADS.shp

These documents are provided pursuant to the Indiana Open Records Act. The data represents accurate reproductions of the records on file with the Indiana Department of Transportation; however, INDOT cannot guarantee the accuracy of the underlying data, nor will INDOT assume any liability for the misuse, misinterpretation or misrepresentation of the requested documents. Questions regarding the data should be referred to the specific data provider. INDOT requests full attribution for the use of this data in presentations, calculations, displays or other uses.

0 0.3 0.6 1.2 1.8 2.4 Miles

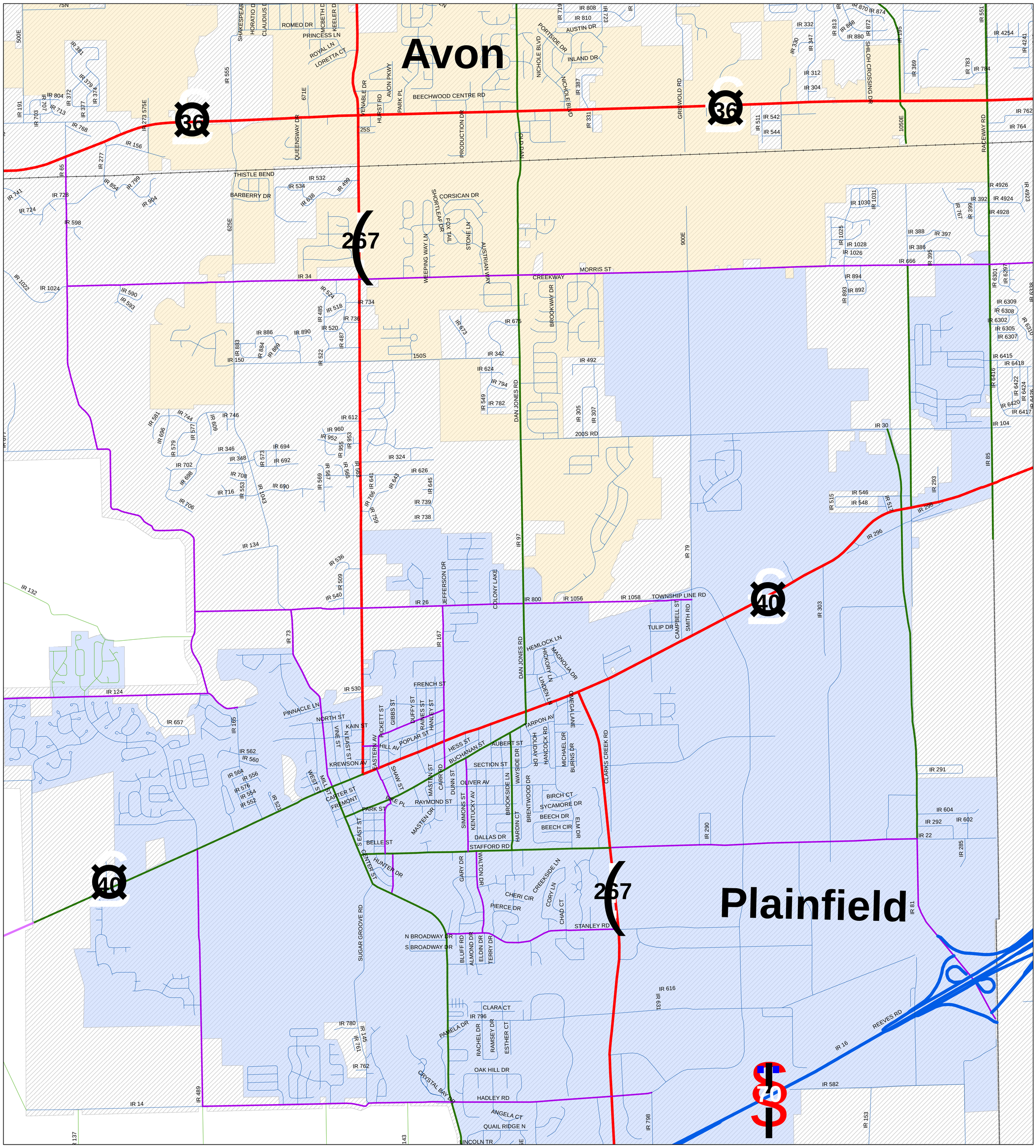

Legend

FuntionalClassJan232009

- R_Interstate 1
- R_Othr Prin Arterial (OPA) 2
- R_Minor Arterial 6
- R_Major Collector 7
- R_Minor Collector 8
- R_Local 9
- U_Interstate 11
- U_Othr Frwy or Exprswy 12
- U_Othr Prin Arterial(OPA) 14
- U_Minor Arterial 16
- U_Collector 17
- U_Local 19
- Travel_Over 99
- RAILROADS

INCORPORATED AREAS

- <all other values>

CORPNAME

- Arcadia
- Avon
- Bargersville
- Beech Grove
- Bethany
- Brooklyn
- Brownsburg
- Carmel
- Cicero
- Clermont
- Crows Nest
- Cumberland
- Danville
- Fishers
- Fortville
- Franklin
- Greenwood
- Homecroft
- Indianapolis
- Lawrence
- McCordsville
- Meridian Hills
- Mooresville
- New Palestine
- New Whiteland
- Noblesville
- North Crows Nest
- Pittsboro
- Plainfield
- Rocky Ripple
- Southport
- Speedway
- Warren Park
- Westfield
- Whiteland
- Williams Creek
- Wynnedale
- Zionsville
- URBAN AREA BOUNDRY
- COUNTY LINE

Map Sheet 6

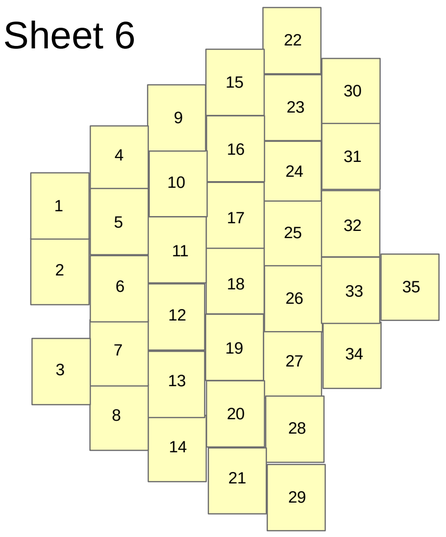

FUNCTIONAL CLASS MAP

INDIANAPOLIS AREA

BOONE, HAMILTON, HANCOCK, HENDRICKS, JOHNSON, MADISON MARION, MORGAN, & SHELBY COUNTY INDIANA

PREPARED BY

OFFICE OF INVENTORY AND TRACKING
INDIANA DEPARTMENT OF TRANSPORTATION
Not intended to reflect the entirety of the Certified Public Mileage

SOURCES Current as of January 23, 2009

Functional Class- iotfilp13pw\indot2\shared\SAPS Project Folder\FC_Statewide\FC_CountyMaps\NEWSECTTJC92.mdb \FunctionalClassJan232009

Corporation Lines dotgisp02pw.sde\GISINFO.sdework\GISINFO.CORPLINE

Urban Area Boundary - dotgisp02pw.sde\GISINFO.sdework\GISINFO.UAB

County Line - idotgisp02pw.sde\GISINFO.sdework\GISINFO.CountyBdy_p

School - Gismap on 'Indotge4' \Schools\IN_hzSchool.shp

RailRoads - Gisdata on 'Indotge4'\Common\RAILROADS.shp

These documents are provided pursuant to the Indiana Open Records Act. The data represents accurate reproductions of the records on file with the Indiana Department of Transportation; however, INDOT cannot guarantee the accuracy of the underlying data, nor will INDOT assume any liability for the misuse, misinterpretation or misrepresentation of the requested documents. Questions regarding the data should be referred to the specific data provider. INDOT requests full attribution for the use of this data in presentations, calculations, displays or other uses.

0 0.3 0.6 1.2 1.8 2.4 Miles

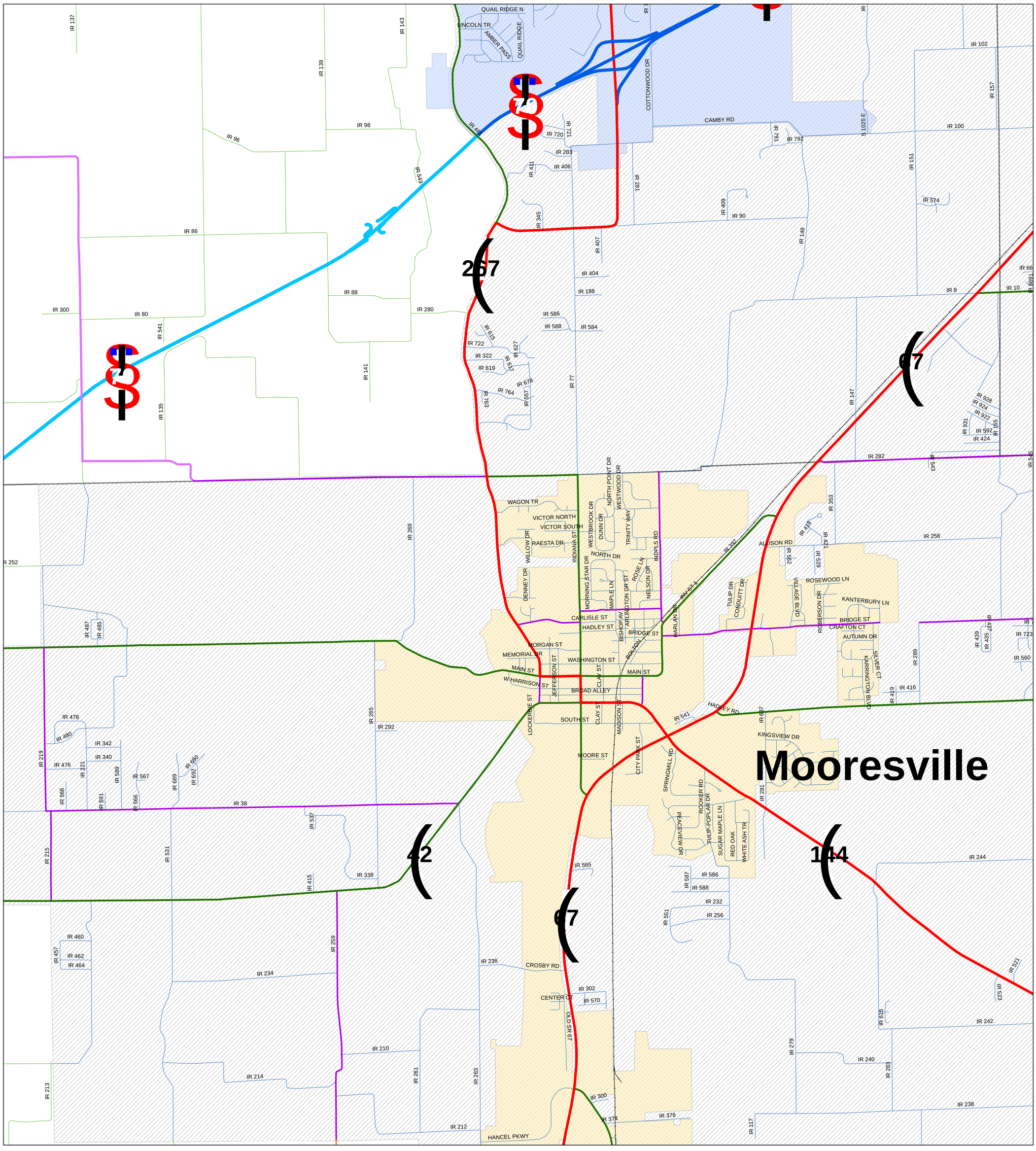

Legend

FuntionalClassJan232009

- R_Interstate 1
- R_Othr Prin Arterial (OPA) 2
- R_Minor Arterial 6
- R_Major Collector 7
- R_Minor Collector 8
- R_Local 9
- U_Interstate 11
- U_Othr Frwy or Exprswy 12
- U_Othr Prin Arterial(OPA) 14
- U_Minor Arterial 16
- U_Collector 17
- U_Local 19
- Travel_Over 99
- RAILROADS

INCORPORATED AREAS

- <all other values>

CORPNAME

- Arcadia
- Avon
- Bargersville
- Beech Grove
- Bethany
- Brooklyn
- Brownsburg
- Carmel
- Cicero
- Clermont
- Crows Nest
- Cumberland
- Danville
- Fishers
- Fortville
- Franklin
- Greenwood
- Homecroft
- Indianapolis
- Lawrence
- McCordsville
- Meridian Hills
- Mooresville
- New Palestine
- New Whiteland
- Noblesville
- North Crows Nest
- Pittsboro
- Plainfield
- Rocky Ripple
- Southport
- Speedway
- Warren Park
- Westfield
- Whiteland
- Williams Creek
- Wynnedale
- Zionsville
- URBAN AREA BOUNDRY
- COUNTY LINE

Map Sheet 7

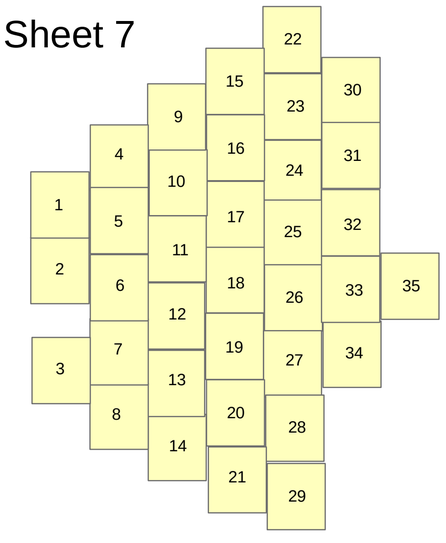

FUNCTIONAL CLASS MAP

INDIANAPOLIS AREA

BOONE, HAMILTON, HANCOCK,
HENDRICKS, JOHNSON, MADISON
MARION, MORGAN, & SHELBY COUNTY
INDIANA

PREPARED BY
OFFICE OF INVENTORY AND TRACKING
INDIANA DEPARTMENT OF TRANSPORTATION
Not intended to reflect the entirety
of the Certified Public Mileage

SOURCES Current as of January 23, 2009

Functional Class- iotfilp13pw\indot2\shared\SAPS Project Folder\FC_Statewide\FC_CountyMaps\NEWSECTTJC92.mdb \FunctionalClassJan232009

Corporation Lines dotgisp02pw.sde\GISINFO.sdework\GISINFO.CORPLINE

Urban Area Boundary - dotgisp02pw.sde\GISINFO.sdework\GISINFO.UAB

County Line - idotgisp02pw.sde\GISINFO.sdework\GISINFO.CountyBdy_p

School - Gismap on 'Indotge4' \Schools\IN_hzSchool.shp

RailRoads - Gisdata on 'Indotge4'\Common\RAILROADS.shp

These documents are provided pursuant to the Indiana Open Records Act. The data represents accurate reproductions of the records on file with the Indiana Department of Transportation; however, INDOT cannot guarantee the accuracy of the underlying data, nor will INDOT assume any liability for the misuse, misinterpretation or misrepresentation of the requested documents. Questions regarding the data should be referred to the specific data provider. INDOT requests full attribution for the use of this data in presentations, calculations, displays or other uses.

0 0.3 0.6 1.2 1.8 2.4 Miles

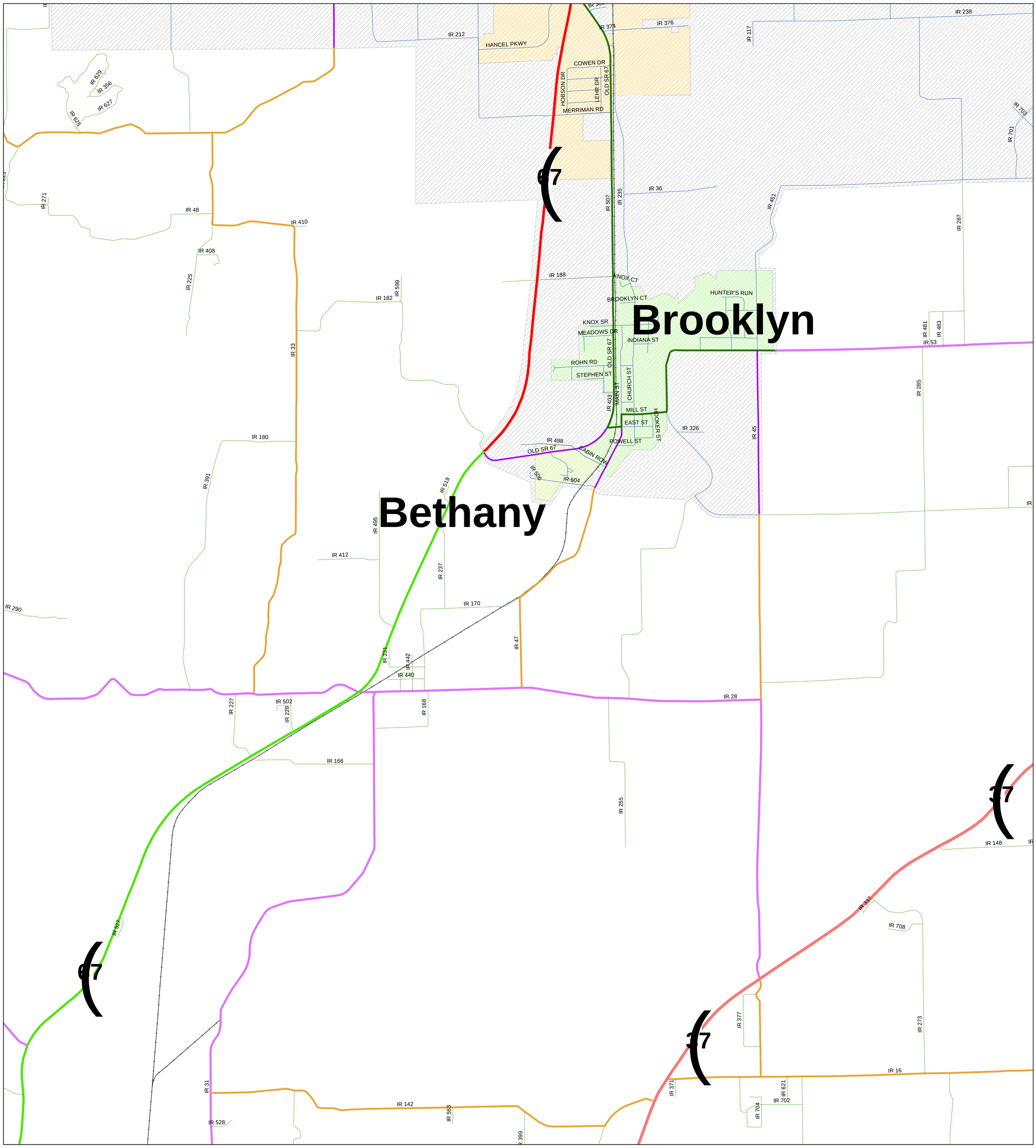

Legend

FuntionalClassJan232009

- R_Interstate 1
- R_Othr Prin Arterial (OPA) 2
- R_Minor Arterial 6
- R_Major Collector 7
- R_Minor Collector 8
- R_Local 9
- U_Interstate 11
- U_Othr Frwy or Exprswy 12
- U_Othr Prin Arterial(OPA) 14
- U_Minor Arterial 16
- U_Collector 17
- U_Local 19
- Travel_Over 99
- RAILROADS

INCORPORATED AREAS

- <all other values>

CORPNAME

- Arcadia
- Avon
- Bargersville
- Beech Grove
- Bethany
- Brooklyn
- Brownsburg
- Carmel
- Cicero
- Clermont
- Crows Nest
- Cumberland
- Danville
- Fishers
- Fortville
- Franklin
- Greenwood
- Homecroft
- Indianapolis
- Lawrence
- McCordsville
- Meridian Hills
- Mooresville
- New Palestine
- New Whiteland
- Noblesville
- North Crows Nest
- Pittsboro
- Plainfield
- Rocky Ripple
- Southport
- Speedway
- Warren Park
- Westfield
- Whiteland
- Williams Creek
- Wynnedale
- Zionsville
- URBAN AREA BOUNDRY
- COUNTY LINE

Map Sheet 8

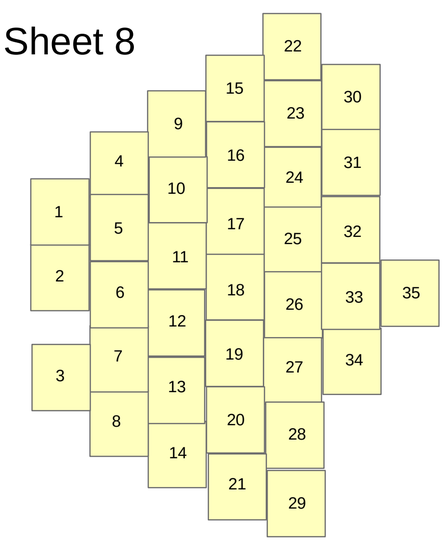

FUNCTIONAL CLASS MAP

INDIANAPOLIS AREA

BOONE, HAMILTON, HANCOCK,
HENDRICKS, JOHNSON, MADISON
MARION, MORGAN, & SHELBY COUNTY
INDIANA

PREPARED BY
OFFICE OF INVENTORY AND TRACKING
INDIANA DEPARTMENT OF TRANSPORTATION
Not intended to reflect the entirety
of the Certified Public Mileage

SOURCES Current as of January 23, 2009

Functional Class- iotfilp13pw\indot2\shared\SAPS Project Folder\FC_Statewide\FC_CountyMaps\NEWSECTTJC92.mdb \FunctionalClassJan232009

Corporation Lines dotgisp02pw.sde\GISINFO.sdework\GISINFO.CORPLINE

Urban Area Boundary - dotgisp02pw.sde\GISINFO.sdework\GISINFO.UAB

County Line - idotgisp02pw.sde\GISINFO.sdework\GISINFO.CountyBdy_p

School - Gismap on 'Indotge4' \Schools\IN_hzSchool.shp

RailRoads - Gisdata on 'Indotge4'\Common\RAILROADS.shp

These documents are provided pursuant to the Indiana Open Records Act. The data represents accurate reproductions of the records on file with the Indiana Department of Transportation; however, INDOT cannot guarantee the accuracy of the underlying data, nor will INDOT assume any liability for the misuse, misinterpretation or misrepresentation of the requested documents. Questions regarding the data should be referred to the specific data provider. INDOT requests full attribution for the use of this data in presentations, calculations, displays or other uses.

0 0.3 0.6 1.2 1.8 2.4 Miles

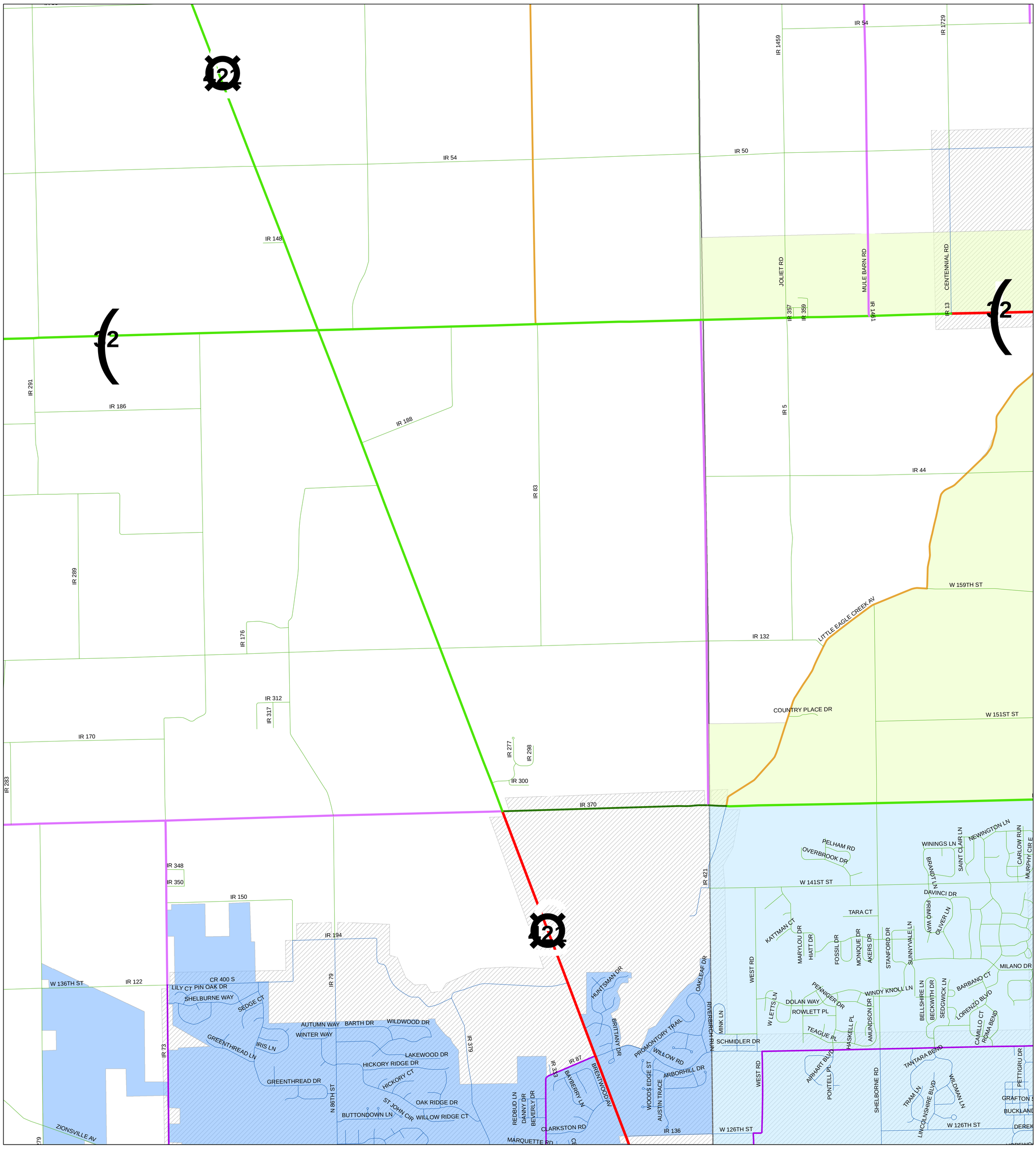

Legend

FuntionalClassJan232009

- R_Interstate 1
- R_Othr Prin Arterial (OPA) 2
- R_Minor Arterial 6
- R_Major Collector 7
- R_Minor Collector 8
- R_Local 9
- U_Interstate 11
- U_Othr Frwy or Exprswy 12
- U_Othr Prin Arterial(OPA) 14
- U_Minor Arterial 16
- U_Collector 17
- U_Local 19
- Travel_Over 99
- RAILROADS

INCORPORATED AREAS

- <all other values>

CORPNAME

- Arcadia
- Avon
- Bargersville
- Beech Grove
- Bethany
- Brooklyn
- Brownsburg
- Carmel
- Cicero
- Clermont
- Crows Nest
- Cumberland
- Danville
- Fishers
- Fortville
- Franklin
- Greenwood
- Homecroft
- Indianapolis
- Lawrence
- McCordsville
- Meridian Hills
- Mooresville
- New Palestine
- New Whiteland
- Noblesville
- North Crows Nest
- Pittsboro
- Plainfield
- Rocky Ripple
- Southport
- Speedway
- Warren Park
- Westfield
- Whiteland
- Williams Creek
- Wynnedale
- Zionsville
- URBAN AREA BOUNDRY
- COUNTY LINE

FUNCTIONAL CLASS MAP

INDIANAPOLIS AREA

BOONE, HAMILTON, HANCOCK,
HENDRICKS, JOHNSON, MADISON
MARION, MORGAN, & SHELBY COUNTY
INDIANA

PREPARED BY
OFFICE OF INVENTORY AND TRACKING
INDIANA DEPARTMENT OF TRANSPORTATION
Not intended to reflect the entirety
of the Certified Public Mileage

Map Sheet 9

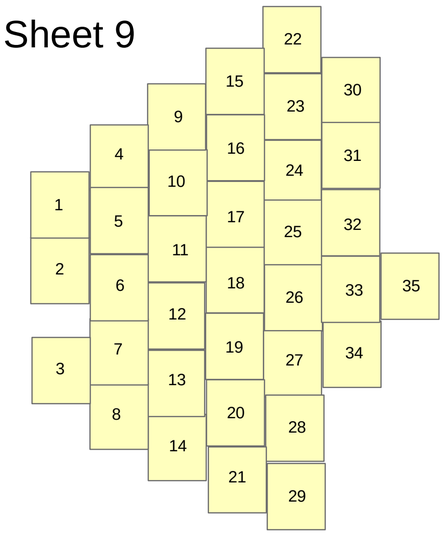

SOURCES Current as of January 23, 2009

Functional Class- iotfilp13pw\indot2\shared\SAPS Project Folder\FC_Statewide\FC_CountyMaps\NEWSECTTJC92.mdb \FunctionalClassJan232009

Corporation Lines dotgisp02pw.sde\GISINFO.sdework\GISINFO.CORPLINE

Urban Area Boundary - dotgisp02pw.sde\GISINFO.sdework\GISINFO.UAB

County Line - idotgisp02pw.sde\GISINFO.sdework\GISINFO.CountyBdy_p

School - Gismap on 'Indotge4' \Schools\IN_hzSchool.shp

RailRoads - Gisdata on 'Indotge4'\Common\RAILROADS.shp

These documents are provided pursuant to the Indiana Open Records Act. The data represents accurate reproductions of the records on file with the Indiana Department of Transportation; however, INDOT cannot guarantee the accuracy of the underlying data, nor will INDOT assume any liability for the misuse, misinterpretation or misrepresentation of the requested documents. Questions regarding the data should be referred to the specific data provider. INDOT requests full attribution for the use of this data in presentations, calculations, displays or other uses.

0 0.3 0.6 1.2 1.8 2.4 Miles

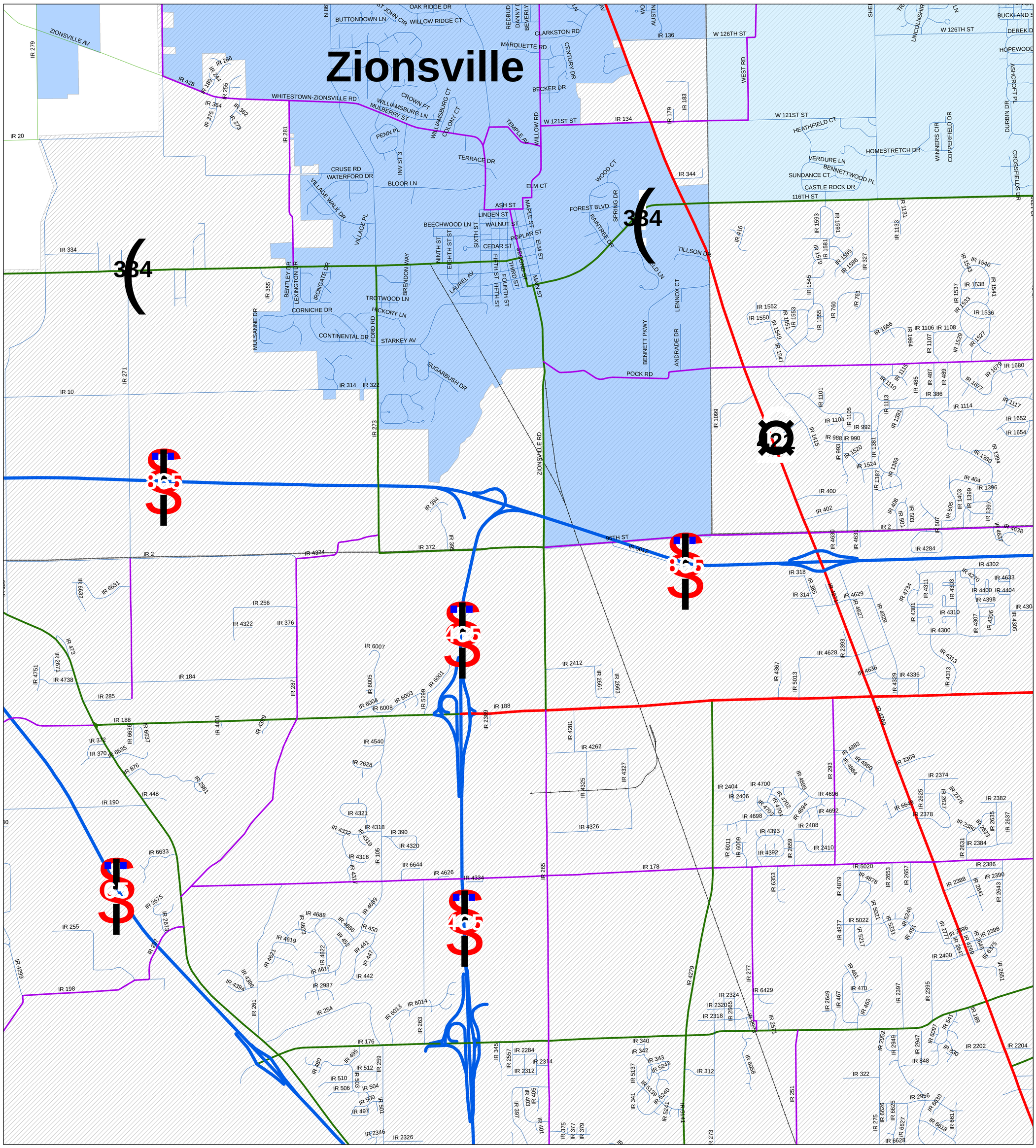

Legend

FuntionalClassJan232009

- R_Interstate 1
- R_Othr Prin Arterial (OPA) 2
- R_Minor Arterial 6
- R_Major Collector 7
- R_Minor Collector 8
- R_Local 9
- U_Interstate 11
- U_Othr Frwy or Exprswy 12
- U_Othr Prin Arterial(OPA) 14
- U_Minor Arterial 16
- U_Collector 17
- U_Local 19
- Travel_Over 99
- RAILROADS

INCORPORATED AREAS

- <all other values>

CORPNAME

- Arcadia
- Avon
- Bargersville
- Beech Grove
- Bethany
- Brooklyn
- Brownsburg
- Carmel
- Cicero
- Clermont
- Crows Nest
- Cumberland
- Danville
- Fishers
- Fortville
- Franklin
- Greenwood
- Homecroft
- Indianapolis
- Lawrence
- McCordsville
- Meridian Hills
- Mooresville
- New Palestine
- New Whiteland
- Noblesville
- North Crows Nest
- Pittsboro
- Plainfield
- Rocky Ripple
- Southport
- Speedway
- Warren Park
- Westfield
- Whiteland
- Williams Creek
- Wynnedale
- Zionsville
- URBAN AREA BOUNDRY
- COUNTY LINE

Map Sheet 10

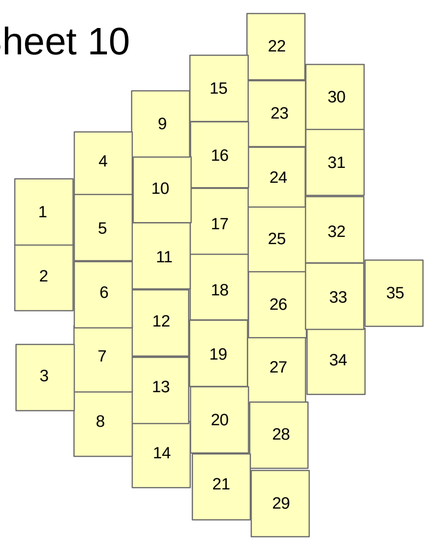

FUNCTIONAL CLASS MAP

INDIANAPOLIS AREA

BOONE, HAMILTON, HANCOCK,
HENDRICKS, JOHNSON, MADISON
MARION, MORGAN, & SHELBY COUNTY
INDIANA

PREPARED BY
OFFICE OF INVENTORY AND TRACKING
INDIANA DEPARTMENT OF TRANSPORTATION
Not intended to reflect the entirety
of the Certified Public Mileage

SOURCES Current as of January 23, 2009

Functional Class- iotfilp13pw\indot2\shared\SAPS Project Folder\FC_Statewide\FC_CountyMaps\NEWSECTTJC92.mdb \FunctionalClassJan232009

Corporation Lines dotgisp02pw.sde\GISINFO.sdework\GISINFO.CORPLINE

Urban Area Boundary - dotgisp02pw.sde\GISINFO.sdework\GISINFO.UAB

County Line - idotgisp02pw.sde\GISINFO.sdework\GISINFO.CountyBdy_p

School - Gismap on 'Indotge4' \Schools\IN_hzSchool.shp

RailRoads - Gisdata on 'Indotge4'\Common\RAILROADS.shp

These documents are provided pursuant to the Indiana Open Records Act. The data represents accurate reproductions of the records on file with the Indiana Department of Transportation; however, INDOT cannot guarantee the accuracy of the underlying data, nor will INDOT assume any liability for the misuse, misinterpretation or misrepresentation of the requested documents. Questions regarding the data should be referred to the specific data provider. INDOT requests full attribution for the use of this data in presentations, calculations, displays or other uses.

0 0.3 0.6 1.2 1.8 2.4 Miles

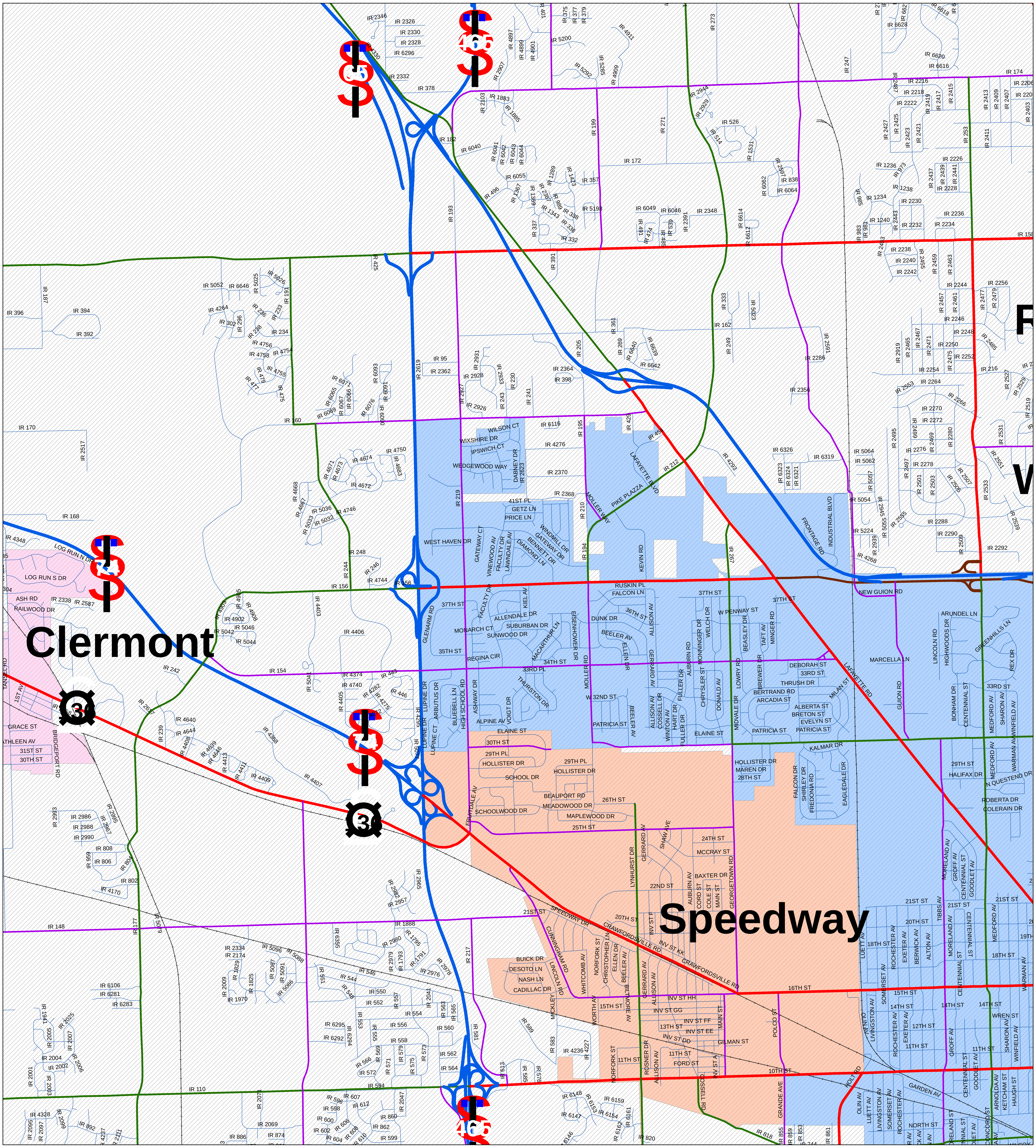

Map Sheet 11

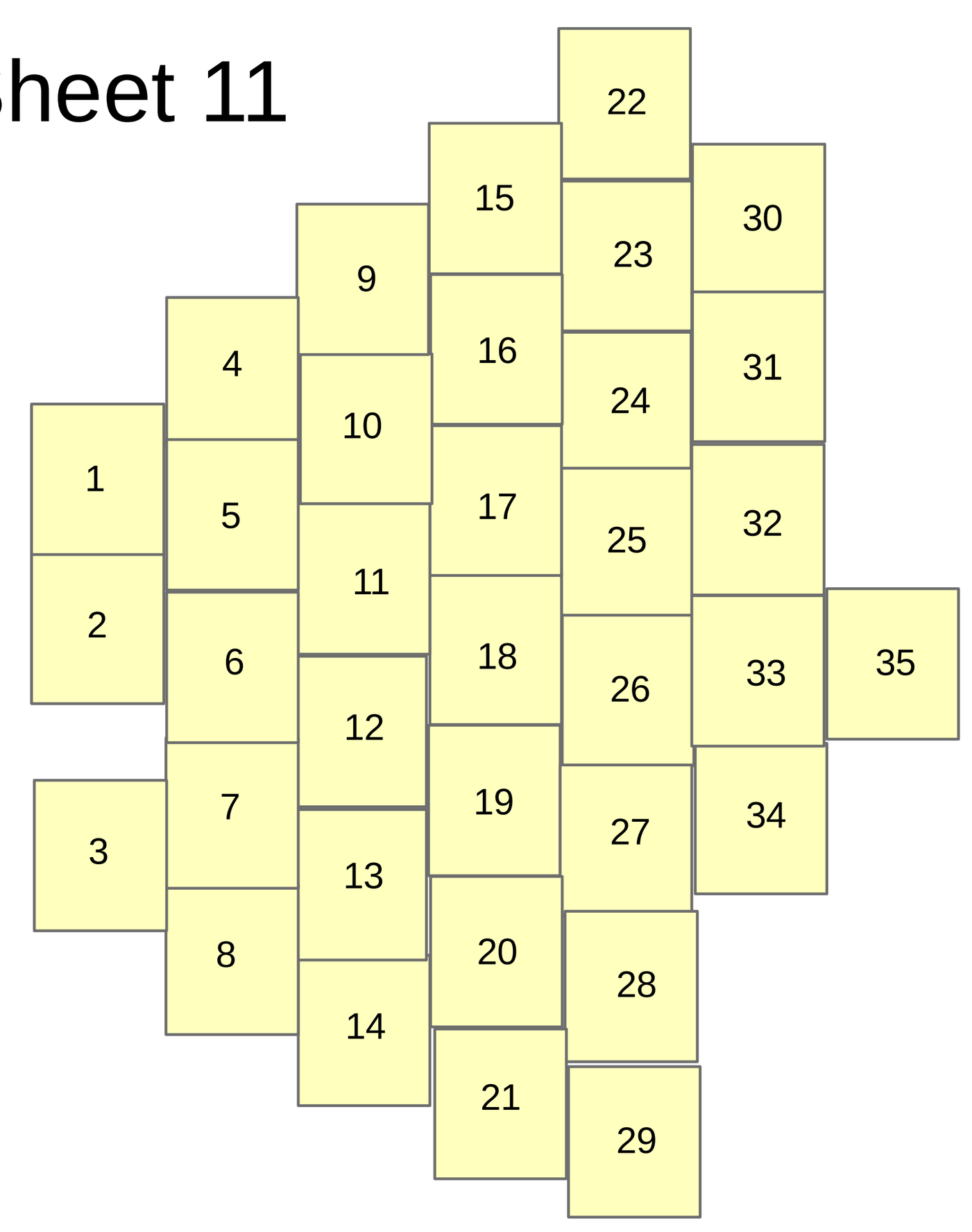

FUNCTIONAL CLASS MAP

INDIANAPOLIS AREA

BOONE, HAMILTON, HANCOCK,
HENDRICKS, JOHNSON, MADISON
MARION, MORGAN, & SHELBY COUNTY
INDIANA

PREPARED BY
OFFICE OF INVENTORY AND TRACKING
INDIANA DEPARTMENT OF TRANSPORTATION
Not intended to reflect the entirety
of the Certified Public Mileage

SOURCES Current as of January 23, 2009

Functional Class- iotfilp13pw\indot2\shared\SAPS Project Folder\FC_Statewide\FC_CountyMaps\NEWSECTTJC92.mdb \FunctionalClassJan232009

Corporation Lines dotgisp02pw.sde\GISINFO.sdework\GISINFO.CORPLINE

Urban Area Boundary - dotgisp02pw.sde\GISINFO.sdework\GISINFO.UAB

County Line - idotgisp02pw.sde\GISINFO.sdework\GISINFO.CountyBdy_p

School - Gismap on 'Indotge4' \Schools\IN_hzSchool.shp

RailRoads - Gisdata on 'Indotge4'\Common\RAILROADS.shp

COUNTY LINE

These documents are provided pursuant to the Indiana Open Records Act. The data represents accurate reproductions of the records on file with the Indiana Department of Transportation; however, INDOT cannot guarantee the accuracy of the underlying data, nor will INDOT assume any liability for the misuse, misinterpretation or misrepresentation of the requested documents. Questions regarding the data should be referred to the specific data provider. INDOT requests full attribution for the use of this data in presentations, calculations, displays or other uses.

0 0.3 0.6 1.2 1.8 2.4 Miles

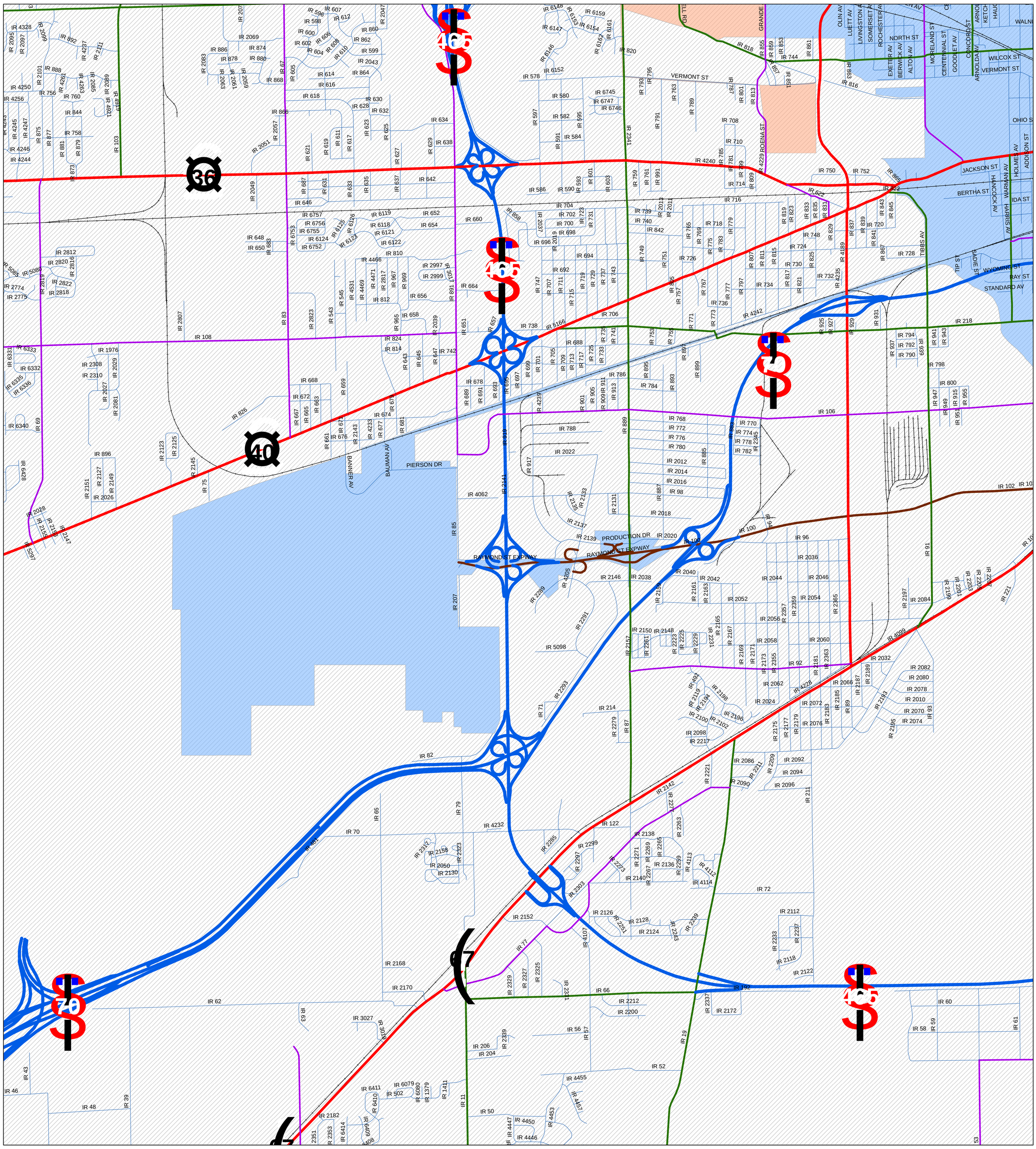

Legend

FuntionalClassJan232009

- R_Interstate 1
- R_Othr Prin Arterial (OPA) 2
- R_Minor Arterial 6
- R_Major Collector 7
- R_Minor Collector 8
- R_Local 9
- U_Interstate 11
- U_Othr Frwy or Exprswy 12
- U_Othr Prin Arterial(OPA) 14
- U_Minor Arterial 16
- U_Collector 17
- U_Local 19
- Travel_Over 99
- RAILROADS

INCORPORATED AREAS

- <all other values>

CORPNAME

- Arcadia
- Avon
- Bargersville
- Beech Grove
- Bethany
- Brooklyn
- Brownsburg
- Carmel
- Cicero
- Clermont
- Crows Nest
- Cumberland
- Danville
- Fishers
- Fortville
- Franklin
- Greenwood
- Homecroft
- Indianapolis
- Lawrence
- McCordsville
- Meridian Hills
- Mooresville
- New Palestine
- New Whiteland
- Noblesville
- North Crows Nest
- Pittsboro
- Plainfield
- Rocky Ripple
- Southport
- Speedway
- Warren Park
- Westfield
- Whiteland
- Williams Creek
- Wynnedale
- Zionsville
- URBAN AREA BOUNDRY
- COUNTY LINE

Map Sheet 12

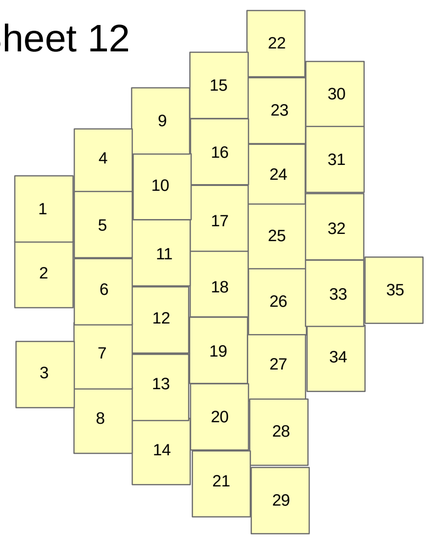

FUNCTIONAL CLASS MAP

INDIANAPOLIS AREA

BOONE, HAMILTON, HANCOCK,
HENDRICKS, JOHNSON, MADISON
MARION, MORGAN, & SHELBY COUNTY
INDIANA

PREPARED BY
OFFICE OF INVENTORY AND TRACKING
INDIANA DEPARTMENT OF TRANSPORTATION
Not intended to reflect the entirety
of the Certified Public Mileage

SOURCES Current as of January 23, 2009

Functional Class- iotfilp13pw\indot2\shared\SAPS Project Folder\FC_Statewide\FC_CountyMaps\NEWSECTTJC92.mdb \FunctionalClassJan232009

Corporation Lines dotgisp02pw.sde\GISINFO.sdework\GISINFO.CORPLINE

Urban Area Boundary - dotgisp02pw.sde\GISINFO.sdework\GISINFO.UAB

County Line - idotgisp02pw.sde\GISINFO.sdework\GISINFO.CountyBdy_p

School - Gismap on 'Indotge4' \Schools\IN_hzSchool.shp

RailRoads - Gisdata on 'Indotge4'\Common\RAILROADS.shp

These documents are provided pursuant to the Indiana Open Records Act. The data represents accurate reproductions of the records on file with the Indiana Department of Transportation; however, INDOT cannot guarantee the accuracy of the underlying data, nor will INDOT assume any liability for the misuse, misinterpretation or misrepresentation of the requested documents. Questions regarding the data should be referred to the specific data provider. INDOT requests full attribution for the use of this data in presentations, calculations, displays or other uses.

0 0.3 0.6 1.2 1.8 2.4 Miles

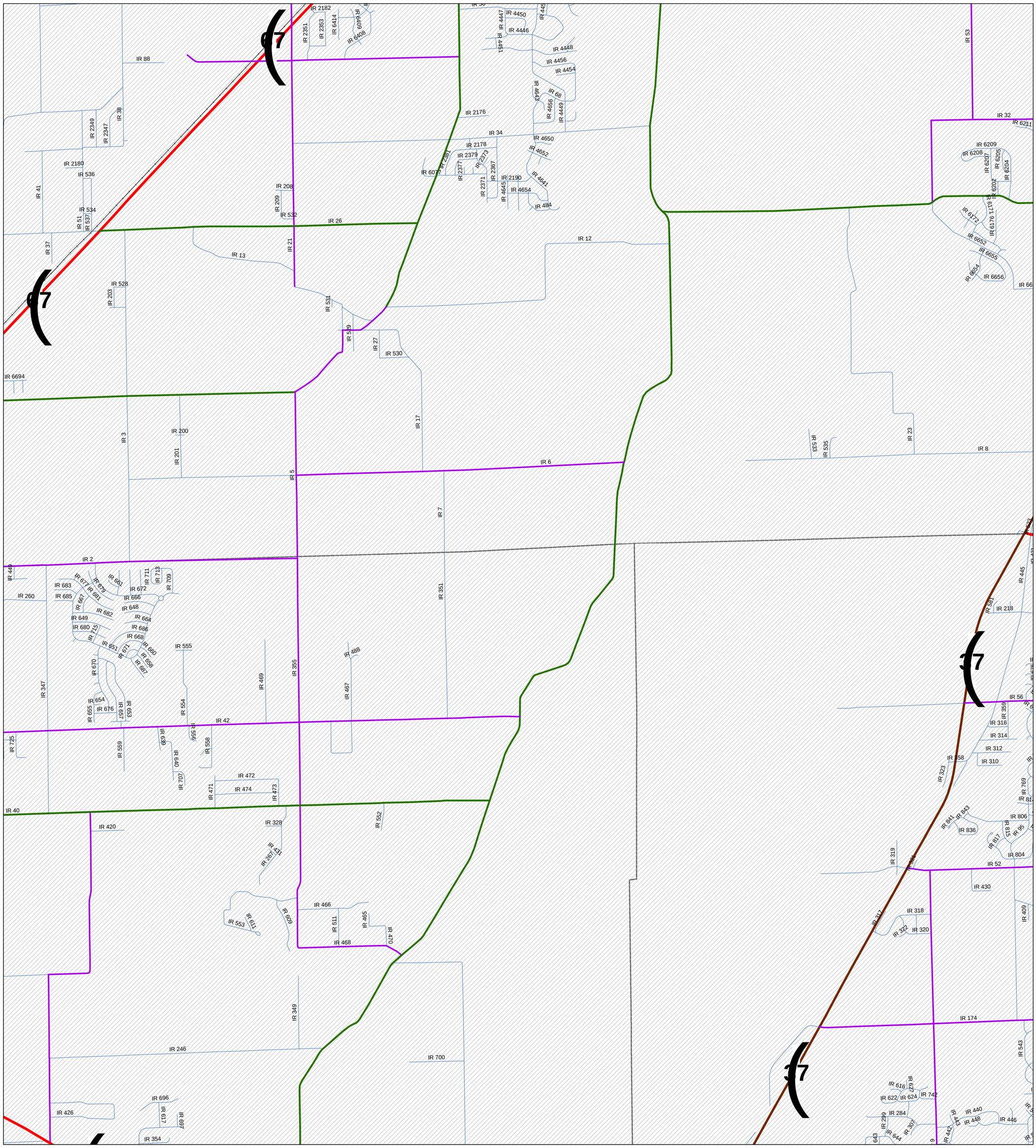

Legend

FuntionalClassJan232009

- R_Interstate 1
- R_Othr Prin Arterial (OPA) 2
- R_Minor Arterial 6
- R_Major Collector 7
- R_Minor Collector 8
- R_Local 9
- U_Interstate 11
- U_Othr Frwy or Exprswy 12
- U_Othr Prin Arterial(OPA) 14
- U_Minor Arterial 16
- U_Collector 17
- U_Local 19
- Travel_Over 99
- RAILROADS

INCORPORATED AREAS

- <all other values>

CORPNAME

- Arcadia
- Avon
- Bargersville
- Beech Grove
- Bethany
- Brooklyn
- Brownsburg
- Carmel
- Cicero
- Clermont
- Crows Nest
- Cumberland
- Danville
- Fishers
- Fortville
- Franklin
- Greenwood
- Homecroft
- Indianapolis
- Lawrence
- McCordsville
- Meridian Hills
- Mooresville
- New Palestine
- New Whiteland
- Noblesville
- North Crows Nest
- Pittsboro
- Plainfield
- Rocky Ripple
- Southport
- Speedway
- Warren Park
- Westfield
- Whiteland
- Williams Creek
- Wynnedale
- Zionsville
- URBAN AREA BOUNDRY
- COUNTY LINE

Map Sheet 13

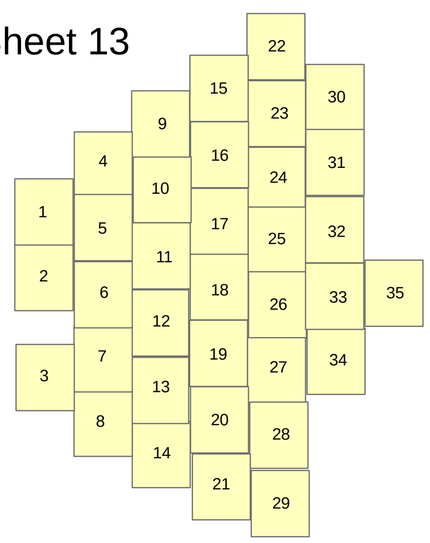

FUNCTIONAL CLASS MAP

INDIANAPOLIS AREA

BOONE, HAMILTON, HANCOCK,
HENDRICKS, JOHNSON, MADISON
MARION, MORGAN, & SHELBY COUNTY
INDIANA

PREPARED BY
OFFICE OF INVENTORY AND TRACKING
INDIANA DEPARTMENT OF TRANSPORTATION
Not intended to reflect the entirety
of the Certified Public Mileage

SOURCES Current as of January 23, 2009

Functional Class- iotfilp13pw\indot2\shared\SAPS Project Folder\FC_Statewide\FC_CountyMaps\NEWSECTTJC92.mdb \FunctionalClassJan232009

Corporation Lines dotgisp02pw.sde\GISINFO.sdework\GISINFO.CORPLINE

Urban Area Boundary - dotgisp02pw.sde\GISINFO.sdework\GISINFO.UAB

County Line - idotgisp02pw.sde\GISINFO.sdework\GISINFO.CountyBdy_p

School - Gismap on 'Indotge4' \Schools\IN_hzSchool.shp

RailRoads - Gisdata on 'Indotge4'\Common\RAILROADS.shp

These documents are provided pursuant to the Indiana Open Records Act. The data represents accurate reproductions of the records on file with the Indiana Department of Transportation; however, INDOT cannot guarantee the accuracy of the underlying data, nor will INDOT assume any liability for the misuse, misinterpretation or misrepresentation of the requested documents. Questions regarding the data should be referred to the specific data provider. INDOT requests full attribution for the use of this data in presentations, calculations, displays or other uses.

0 0.3 0.6 1.2 1.8 2.4 Miles

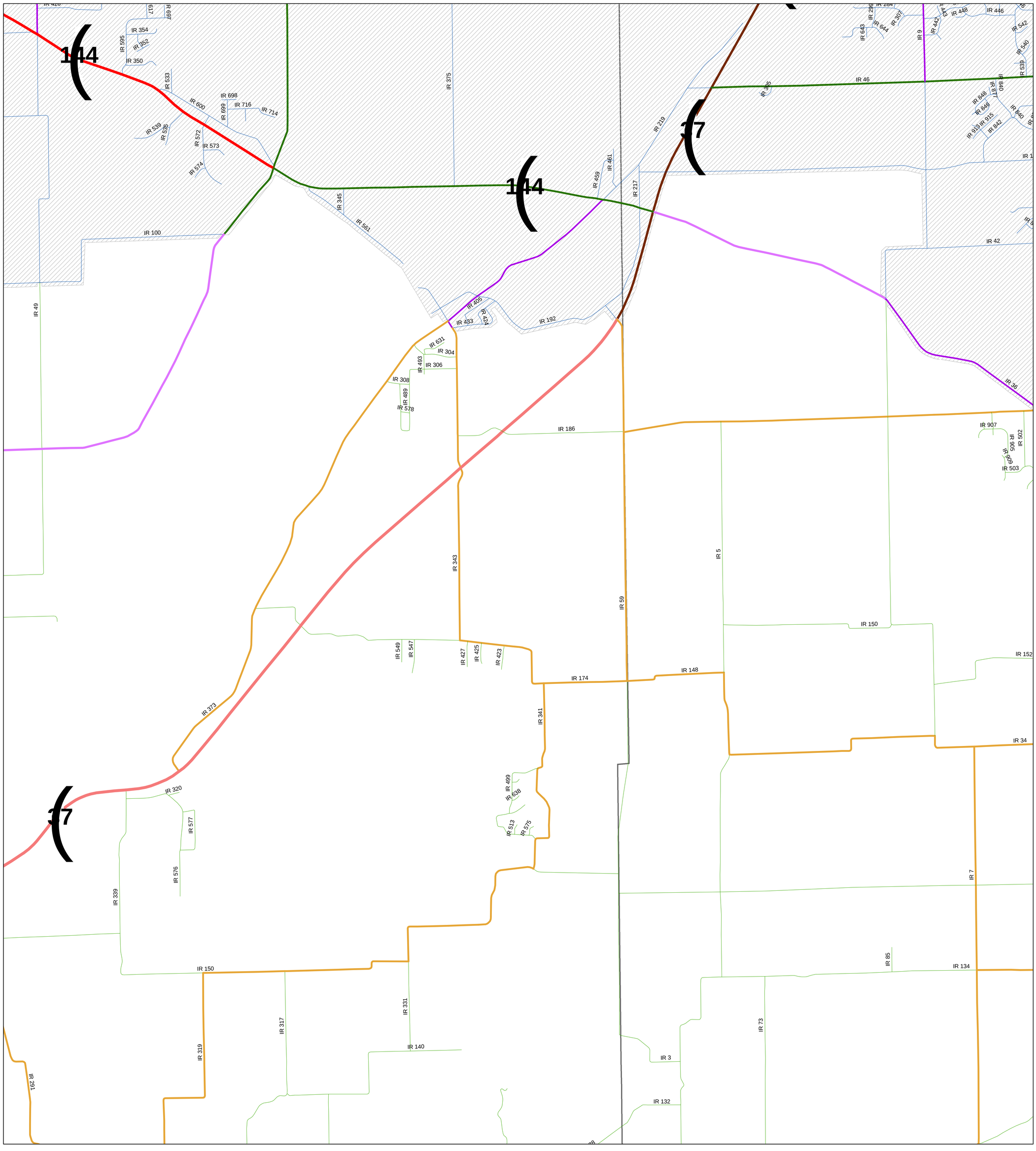

Legend

FuntionalClassJan232009

- R_Interstate 1
- R_Othr Prin Arterial (OPA) 2
- R_Minor Arterial 6
- R_Major Collector 7
- R_Minor Collector 8
- R_Local 9
- U_Interstate 11
- U_Othr Frwy or Exprswy 12
- U_Othr Prin Arterial(OPA) 14
- U_Minor Arterial 16
- U_Collector 17
- U_Local 19
- Travel_Over 99
- RAILROADS

INCORPORATED AREAS

- <all other values>

CORPNAME

- Arcadia
- Avon
- Bargersville
- Beech Grove
- Bethany
- Brooklyn
- Brownsburg
- Carmel
- Cicero
- Clermont
- Crows Nest
- Cumberland
- Danville
- Fishers
- Fortville
- Franklin
- Greenwood
- Homecroft
- Indianapolis
- Lawrence
- McCordsville
- Meridian Hills
- Mooresville
- New Palestine
- New Whiteland
- Noblesville
- North Crows Nest
- Pittsboro
- Plainfield
- Rocky Ripple
- Southport
- Speedway
- Warren Park
- Westfield
- Whiteland
- Williams Creek
- Wynnedale
- Zionsville
- URBAN AREA BOUNDRY
- COUNTY LINE

Map Sheet 14

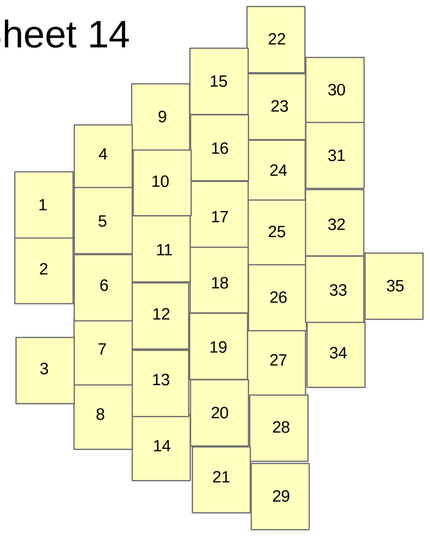

FUNCTIONAL CLASS MAP

INDIANAPOLIS AREA

BOONE, HAMILTON, HANCOCK,
HENDRICKS, JOHNSON, MADISON
MARION, MORGAN, & SHELBY COUNTY
INDIANA

PREPARED BY
OFFICE OF INVENTORY AND TRACKING
INDIANA DEPARTMENT OF TRANSPORTATION
Not intended to reflect the entirety
of the Certified Public Mileage

SOURCES Current as of January 23, 2009

Functional Class- iotfilp13pw\indot2\shared\SAPS Project Folder\FC_Statewide\FC_CountyMaps\NEWSECTTJC92.mdb \FunctionalClassJan232009

Corporation Lines dotgisp02pw.sde\GISINFO.sdework\GISINFO.CORPLINE

Urban Area Boundary - dotgisp02pw.sde\GISINFO.sdework\GISINFO.UAB

County Line - idotgisp02pw.sde\GISINFO.sdework\GISINFO.CountyBdy_p

School - Gismap on 'Indotge4' \Schools\IN_hzSchool.shp

RailRoads - Gisdata on 'Indotge4'\Common\RAILROADS.shp

These documents are provided pursuant to the Indiana Open Records Act. The data represents accurate reproductions of the records on file with the Indiana Department of Transportation; however, INDOT cannot guarantee the accuracy of the underlying data, nor will INDOT assume any liability for the misuse, misinterpretation or misrepresentation of the requested documents. Questions regarding the data should be referred to the specific data provider. INDOT requests full attribution for the use of this data in presentations, calculations, displays or other uses.

0 0.3 0.6 1.2 1.8 2.4 Miles

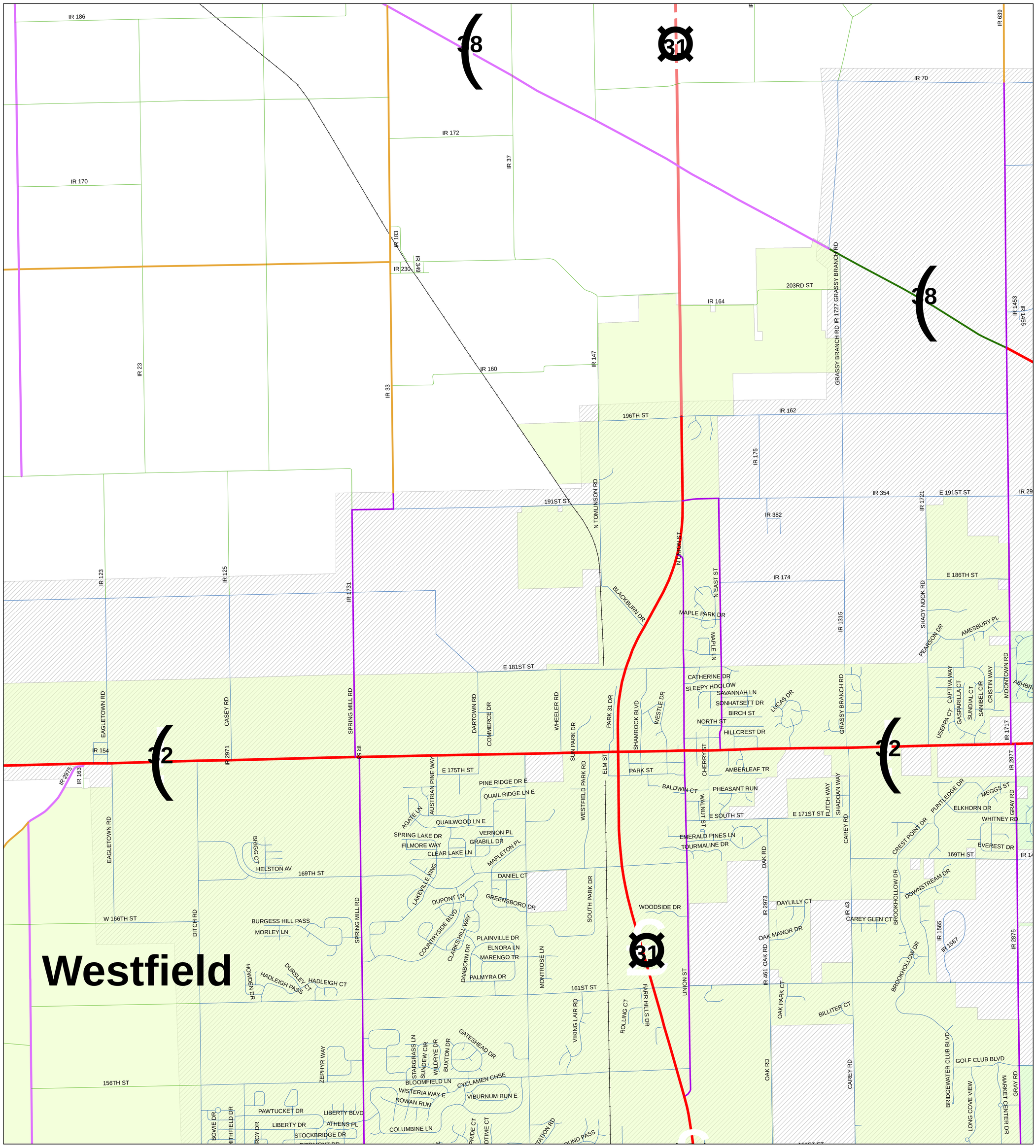

Legend

FuntionalClassJan232009

- R_Interstate 1
- R_Othr Prin Arterial (OPA) 2
- R_Minor Arterial 6
- R_Major Collector 7
- R_Minor Collector 8
- R_Local 9
- U_Interstate 11
- U_Othr Frwy or Exprswy 12
- U_Othr Prin Arterial(OPA) 14
- U_Minor Arterial 16
- U_Collector 17
- U_Local 19
- Travel_Over 99
- RAILROADS

INCORPORATED AREAS

- <all other values>

CORPNAME

- Arcadia
- Avon
- Bargersville
- Beech Grove
- Bethany
- Brooklyn
- Brownsburg
- Carmel
- Cicero
- Clermont
- Crows Nest
- Cumberland
- Danville
- Fishers
- Fortville
- Franklin
- Greenwood
- Homecroft
- Indianapolis
- Lawrence
- McCordsville
- Meridian Hills
- Mooresville
- New Palestine
- New Whiteland
- Noblesville
- North Crows Nest
- Pittsboro
- Plainfield
- Rocky Ripple
- Southport
- Speedway
- Warren Park
- Westfield
- Whiteland
- Williams Creek
- Wynnedale
- Zionsville
- URBAN AREA BOUNDRY
- COUNTY LINE

Map Sheet 15

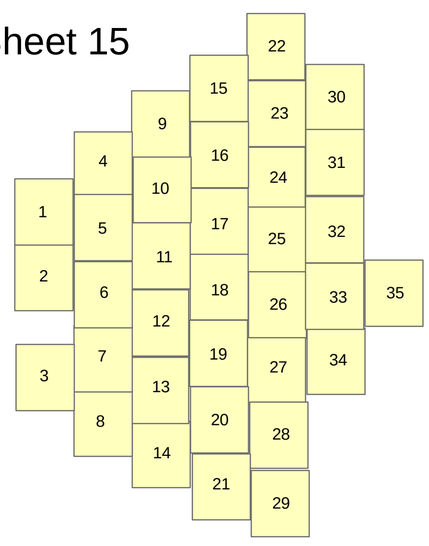

FUNCTIONAL CLASS MAP

INDIANAPOLIS AREA

BOONE, HAMILTON, HANCOCK,
HENDRICKS, JOHNSON, MADISON
MARION, MORGAN, & SHELBY COUNTY
INDIANA

PREPARED BY
OFFICE OF INVENTORY AND TRACKING
INDIANA DEPARTMENT OF TRANSPORTATION
Not intended to reflect the entirety
of the Certified Public Mileage

SOURCES Current as of January 23, 2009

Functional Class- iotfilp13pw\indot2\shared\SAPS Project Folder\FC_Statewide\FC_CountyMaps\NEWSECTTJC92.mdb \FunctionalClassJan232009

Corporation Lines dotgisp02pw.sde\GISINFO.sdework\GISINFO.CORPLINE

Urban Area Boundary - dotgisp02pw.sde\GISINFO.sdework\GISINFO.UAB

County Line - idotgisp02pw.sde\GISINFO.sdework\GISINFO.CountyBdy_p

School - Gismap on 'Indotge4' \Schools\IN_hzSchool.shp

RailRoads - Gisdata on 'Indotge4'\Common\RAILROADS.shp

These documents are provided pursuant to the Indiana Open Records Act. The data represents accurate reproductions of the records on file with the Indiana Department of Transportation; however, INDOT cannot guarantee the accuracy of the underlying data, nor will INDOT assume any liability for the misuse, misinterpretation or misrepresentation of the requested documents. Questions regarding the data should be referred to the specific data provider. INDOT requests full attribution for the use of this data in presentations, calculations, displays or other uses.

0 0.3 0.6 1.2 1.8 2.4 Miles

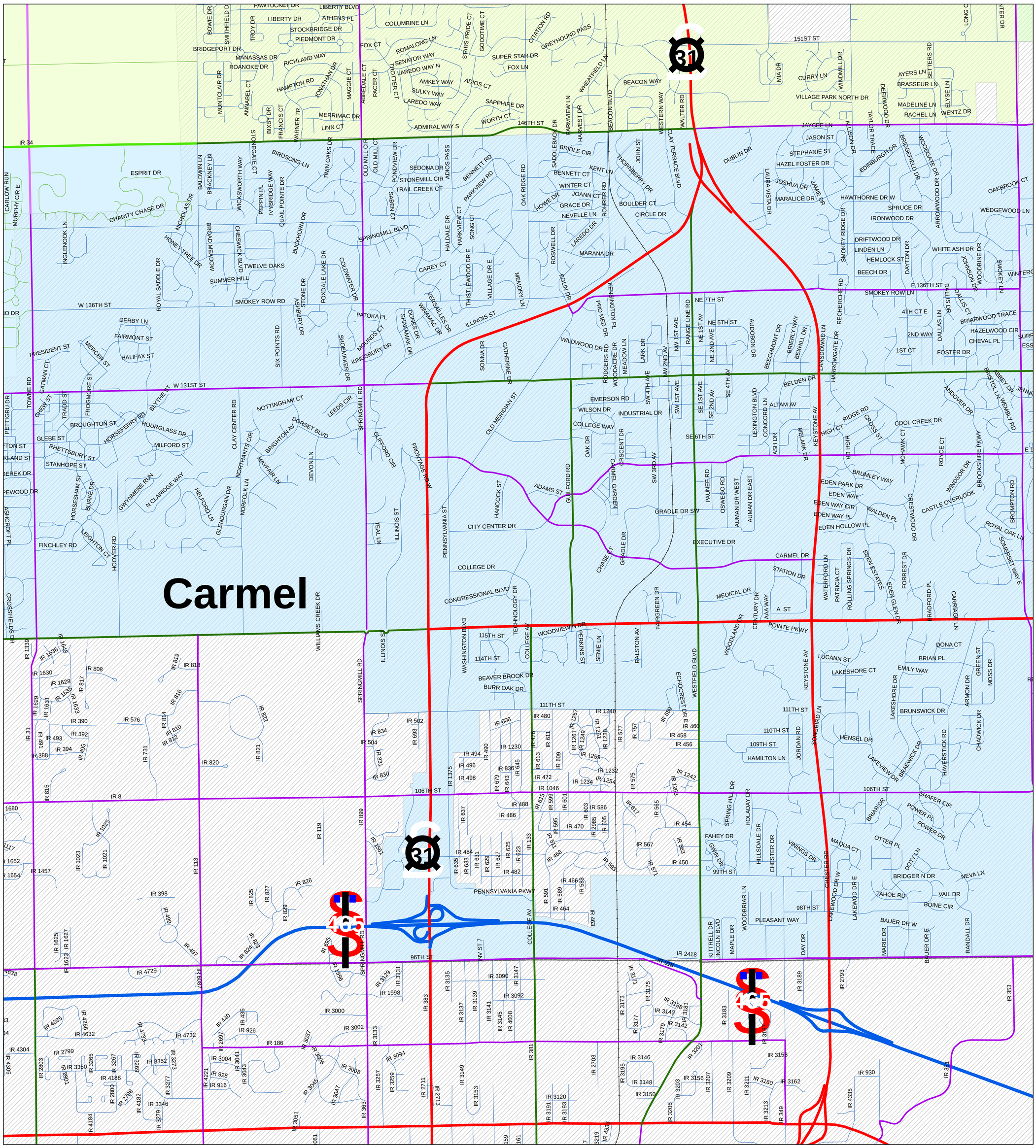

Legend

FuntionalClassJan232009

- R_Interstate 1
- R_Othr Prin Arterial (OPA) 2
- R_Minor Arterial 6
- R_Major Collector 7
- R_Minor Collector 8
- R_Local 9
- U_Interstate 11
- U_Othr Frwy or Exprswy 12
- U_Othr Prin Arterial(OPA) 14
- U_Minor Arterial 16
- U_Collector 17
- U_Local 19
- Travel_Over 99
- RAILROADS

INCORPORATED AREAS

- <all other values>

CORPNAME

- Arcadia
- Avon
- Bargersville
- Beech Grove
- Bethany
- Brooklyn
- Brownsburg
- Carmel
- Cicero
- Clermont
- Crows Nest
- Cumberland
- Danville
- Fishers
- Fortville
- Franklin
- Greenwood
- Homecroft
- Indianapolis
- Lawrence
- McCordsville
- Meridian Hills
- Mooresville
- New Palestine
- New Whiteland
- Noblesville
- North Crows Nest
- Pittsboro
- Plainfield
- Rocky Ripple
- Southport
- Speedway
- Warren Park
- Westfield
- Whiteland
- Williams Creek
- Wynnedale
- Zionsville
- URBAN AREA BOUNDRY
- COUNTY LINE

Map Sheet 16

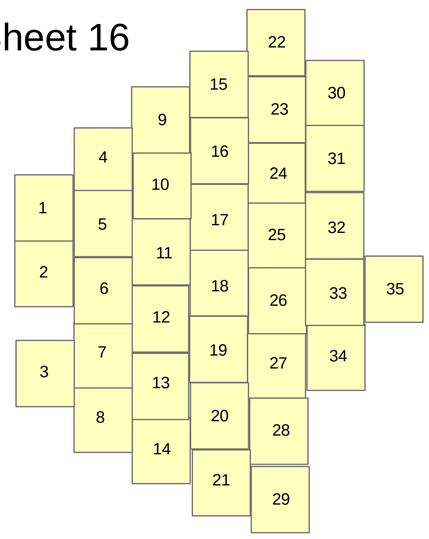

FUNCTIONAL CLASS MAP

INDIANAPOLIS AREA

BOONE, HAMILTON, HANCOCK,
HENDRICKS, JOHNSON, MADISON
MARION, MORGAN, & SHELBY COUNTY
INDIANA

PREPARED BY
OFFICE OF INVENTORY AND TRACKING
INDIANA DEPARTMENT OF TRANSPORTATION
Not intended to reflect the entirety
of the Certified Public Mileage

SOURCES Current as of January 23, 2009

Functional Class- iotfilp13pw\indot2\shared\SAPS Project Folder\FC_Statewide\FC_CountyMaps\NEWSECTTJC92.mdb \FunctionalClassJan232009

Corporation Lines dotgisp02pw.sde\GISINFO.sdework\GISINFO.CORPLINE

Urban Area Boundary - dotgisp02pw.sde\GISINFO.sdework\GISINFO.UAB

County Line - idotgisp02pw.sde\GISINFO.sdework\GISINFO.CountyBdy_p

School - Gismap on 'Indotge4' \Schools\IN_hzSchool.shp

RailRoads - Gisdata on 'Indotge4'\Common\RAILROADS.shp

These documents are provided pursuant to the Indiana Open Records Act. The data represents accurate reproductions of the records on file with the Indiana Department of Transportation; however, INDOT cannot guarantee the accuracy of the underlying data, nor will INDOT assume any liability for the misuse, misinterpretation or misrepresentation of the requested documents. Questions regarding the data should be referred to the specific data provider. INDOT requests full attribution for the use of this data in presentations, calculations, displays or other uses.

0 0.3 0.6 1.2 1.8 2.4 Miles

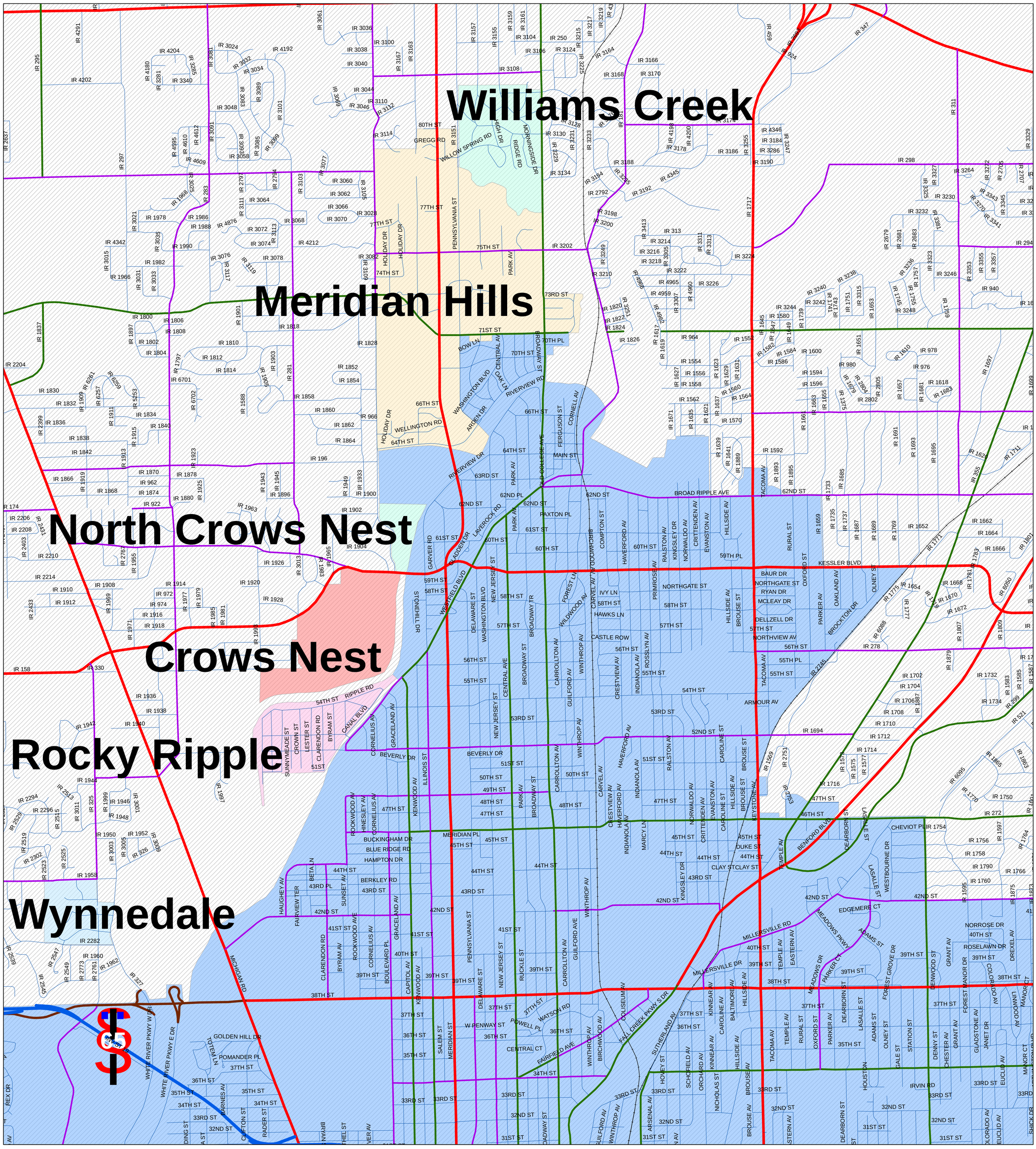

Legend

FuntionalClassJan232009

- R_Interstate 1
- R_Othr Prin Arterial (OPA) 2
- R_Minor Arterial 6
- R_Major Collector 7
- R_Minor Collector 8
- R_Local 9
- U_Interstate 11
- U_Othr Frwy or Exprswy 12
- U_Othr Prin Arterial(OPA) 14
- U_Minor Arterial 16
- U_Collector 17
- U_Local 19
- Travel_Over 99
- RAILROADS

INCORPORATED AREAS

- <all other values>

CORPNAME

- Arcadia
- Avon
- Bargersville
- Beech Grove
- Bethany
- Brooklyn
- Brownsburg
- Carmel
- Cicero
- Clermont
- Crows Nest
- Cumberland
- Danville
- Fishers
- Fortville
- Franklin
- Greenwood
- Homecroft
- Indianapolis
- Lawrence
- McCordsville
- Meridian Hills
- Mooresville
- New Palestine
- New Whiteland
- Noblesville
- North Crows Nest
- Pittsboro
- Plainfield
- Rocky Ripple
- Southport
- Speedway
- Warren Park
- Westfield
- Whiteland
- Williams Creek
- Wynnedale
- Zionsville
- URBAN AREA BOUNDRY
- COUNTY LINE

Map Sheet 17

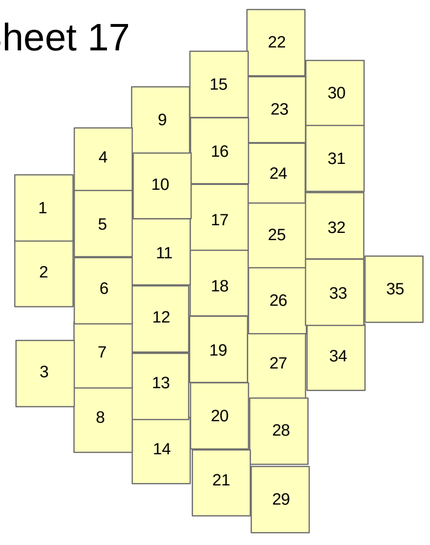

FUNCTIONAL CLASS MAP

INDIANAPOLIS AREA

BOONE, HAMILTON, HANCOCK,
HENDRICKS, JOHNSON, MADISON
MARION, MORGAN, & SHELBY COUNTY
INDIANA

PREPARED BY
OFFICE OF INVENTORY AND TRACKING
INDIANA DEPARTMENT OF TRANSPORTATION
Not intended to reflect the entirety
of the Certified Public Mileage

SOURCES Current as of January 23, 2009

Functional Class- iotfilp13pw\indot2\shared\SAPS Project Folder\FC_Statewide\FC_CountyMaps\NEWSECTTJC92.mdb \FunctionalClassJan232009

Corporation Lines dotgisp02pw.sde\GISINFO.sdework\GISINFO.CORPLINE

Urban Area Boundary - dotgisp02pw.sde\GISINFO.sdework\GISINFO.UAB

County Line - idotgisp02pw.sde\GISINFO.sdework\GISINFO.CountyBdy_p

School - Gismap on 'Indotge4' \Schools\IN_hzSchool.shp

RailRoads - Gisdata on 'Indotge4'\Common\RAILROADS.shp

These documents are provided pursuant to the Indiana Open Records Act. The data represents accurate reproductions of the records on file with the Indiana Department of Transportation; however, INDOT cannot guarantee the accuracy of the underlying data, nor will INDOT assume any liability for the misuse, misinterpretation or misrepresentation of the requested documents. Questions regarding the data should be referred to the specific data provider. INDOT requests full attribution for the use of this data in presentations, calculations, displays or other uses.

0 0.3 0.6 1.2 1.8 2.4 Miles

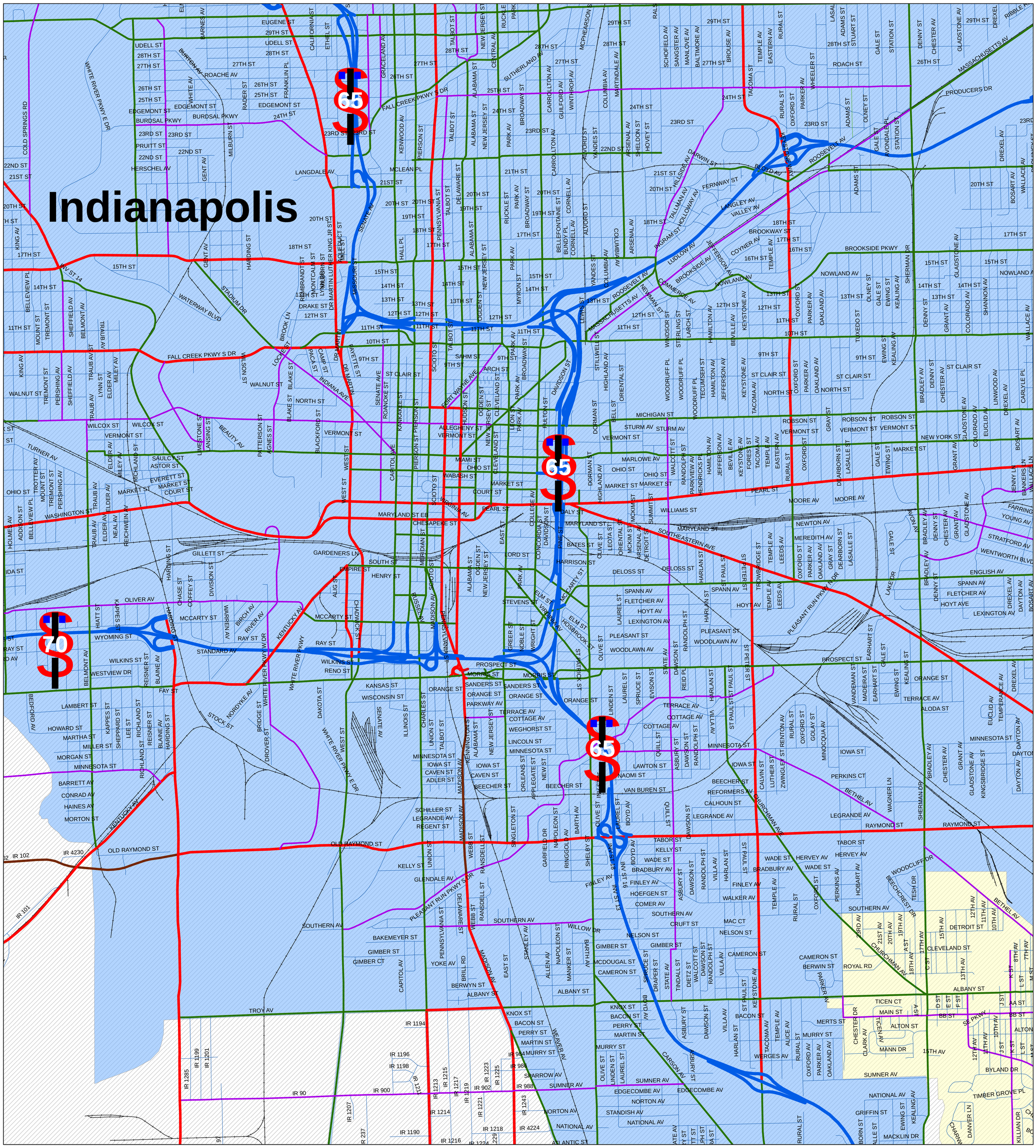

Legend

FuntionalClassJan232009

- R_Interstate 1
- R_Othr Prin Arterial (OPA) 2
- R_Minor Arterial 6
- R_Major Collector 7
- R_Minor Collector 8
- R_Local 9
- U_Interstate 11
- U_Othr Frwy or Exprswy 12
- U_Othr Prin Arterial(OPA) 14
- U_Minor Arterial 16
- U_Collector 17
- U_Local 19
- Travel_Over 99
- RAILROADS

INCORPORATED AREAS

- <all other values>

CORPNAME

- Arcadia
- Avon
- Bargersville
- Beech Grove
- Bethany
- Brooklyn
- Brownsburg
- Carmel
- Cicero
- Clermont
- Crows Nest
- Cumberland
- Danville
- Fishers
- Fortville
- Franklin
- Greenwood
- Homecroft
- Indianapolis
- Lawrence
- McCordsville
- Meridian Hills
- Mooresville
- New Palestine
- New Whiteland
- Noblesville
- North Crows Nest
- Pittsboro
- Plainfield
- Rocky Ripple
- Southport
- Speedway
- Warren Park
- Westfield
- Whiteland
- Williams Creek
- Wynnedale
- Zionsville
- URBAN AREA BOUNDRY
- COUNTY LINE

Map Sheet 18

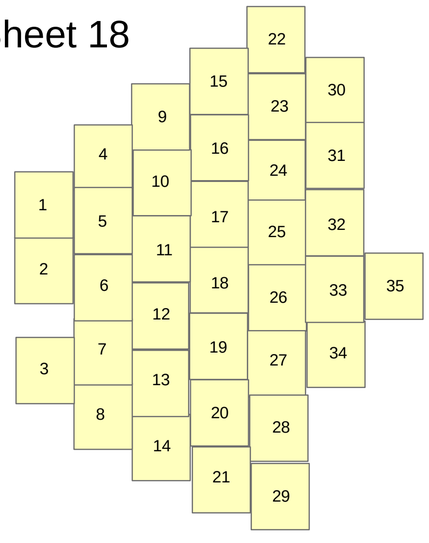

FUNCTIONAL CLASS MAP

INDIANAPOLIS AREA

BOONE, HAMILTON, HANCOCK, HENDRICKS, JOHNSON, MADISON MARION, MORGAN, & SHELBY COUNTY INDIANA

PREPARED BY

OFFICE OF INVENTORY AND TRACKING
INDIANA DEPARTMENT OF TRANSPORTATION
Not intended to reflect the entirety of the Certified Public Mileage

SOURCES Current as of January 23, 2009

Functional Class- iotfilp13pw\indot2\shared\SAPS Project Folder\FC_Statewide\FC_CountyMaps\NEWSECTTJC92.mdb \FunctionalClassJan232009

Corporation Lines dotgisp02pw.sde\GISINFO.sdework\GISINFO.CORPLINE

Urban Area Boundary - dotgisp02pw.sde\GISINFO.sdework\GISINFO.UAB

County Line - idotgisp02pw.sde\GISINFO.sdework\GISINFO.CountyBdy_p

School - Gismap on 'Indotge4' \Schools\IN_hzSchool.shp

RailRoads - Gisdata on 'Indotge4'\Common\RAILROADS.shp

These documents are provided pursuant to the Indiana Open Records Act. The data represents accurate reproductions of the records on file with the Indiana Department of Transportation; however, INDOT cannot guarantee the accuracy of the underlying data, nor will INDOT assume any liability for the misuse, misinterpretation or misrepresentation of the requested documents. Questions regarding the data should be referred to the specific data provider. INDOT requests full attribution for the use of this data in presentations, calculations, displays or other uses.

0 0.3 0.6 1.2 1.8 2.4 Miles

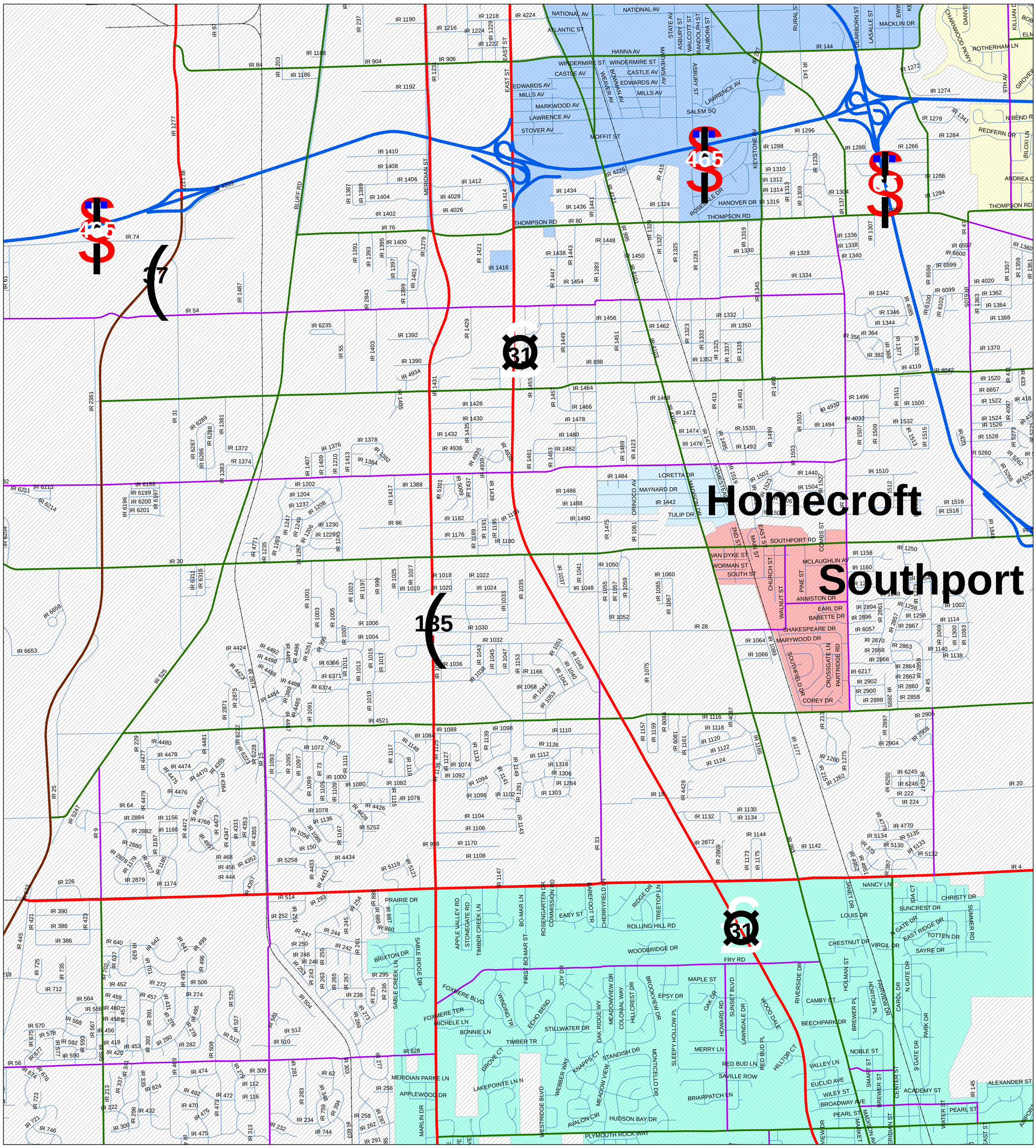

Legend

FuntionalClassJan232009

- R_Interstate 1
- R_Othr Prin Arterial (OPA) 2
- R_Minor Arterial 6
- R_Major Collector 7
- R_Minor Collector 8
- R_Local 9
- U_Interstate 11
- U_Othr Frwy or Exprswy 12
- U_Othr Prin Arterial(OPA) 14
- U_Minor Arterial 16
- U_Collector 17
- U_Local 19
- Travel_Over 99
- RAILROADS

INCORPORATED AREAS

- <all other values>

CORPNAME

- Arcadia
- Avon
- Bargersville
- Beech Grove
- Bethany
- Brooklyn
- Brownsburg
- Carmel
- Cicero
- Clermont
- Crows Nest
- Cumberland
- Danville
- Fishers
- Fortville
- Franklin
- Greenwood
- Homecroft
- Indianapolis
- Lawrence
- McCordsville
- Meridian Hills
- Mooresville
- New Palestine
- New Whiteland
- Noblesville
- North Crows Nest
- Pittsboro
- Plainfield
- Rocky Ripple
- Southport
- Speedway
- Warren Park
- Westfield
- Whiteland
- Williams Creek
- Wynnedale
- Zionsville
- URBAN AREA BOUNDRY
- COUNTY LINE

Map Sheet 19

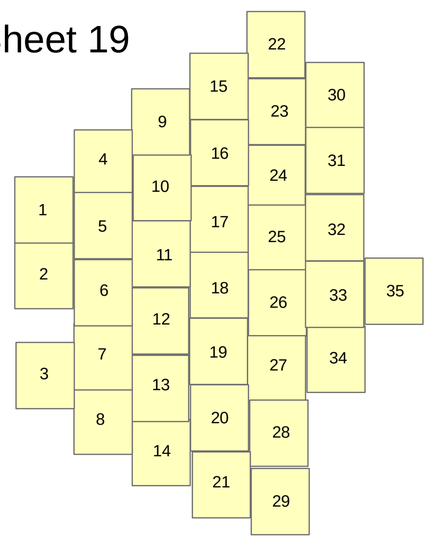

FUNCTIONAL CLASS MAP

INDIANAPOLIS AREA

BOONE, HAMILTON, HANCOCK,
HENDRICKS, JOHNSON, MADISON
MARION, MORGAN, & SHELBY COUNTY
INDIANA

PREPARED BY
OFFICE OF INVENTORY AND TRACKING
INDIANA DEPARTMENT OF TRANSPORTATION
Not intended to reflect the entirety
of the Certified Public Mileage

SOURCES Current as of January 23, 2009

Functional Class- iotfilp13pw\indot2\shared\SAPS Project Folder\FC_Statewide\FC_CountyMaps\NEWSECTTJC92.mdb \FunctionalClassJan232009

Corporation Lines dotgisp02pw.sde\GISINFO.sdework\GISINFO.CORPLINE

Urban Area Boundary - dotgisp02pw.sde\GISINFO.sdework\GISINFO.UAB

County Line - idotgisp02pw.sde\GISINFO.sdework\GISINFO.CountyBdy_p

School - Gismap on 'Indotge4' \Schools\IN_hzSchool.shp

RailRoads - Gisdata on 'Indotge4'\Common\RAILROADS.shp

These documents are provided pursuant to the Indiana Open Records Act. The data represents accurate reproductions of the records on file with the Indiana Department of Transportation; however, INDOT cannot guarantee the accuracy of the underlying data, nor will INDOT assume any liability for the misuse, misinterpretation or misrepresentation of the requested documents. Questions regarding the data should be referred to the specific data provider. INDOT requests full attribution for the use of this data in presentations, calculations, displays or other uses.

0 0.3 0.6 1.2 1.8 2.4 Miles

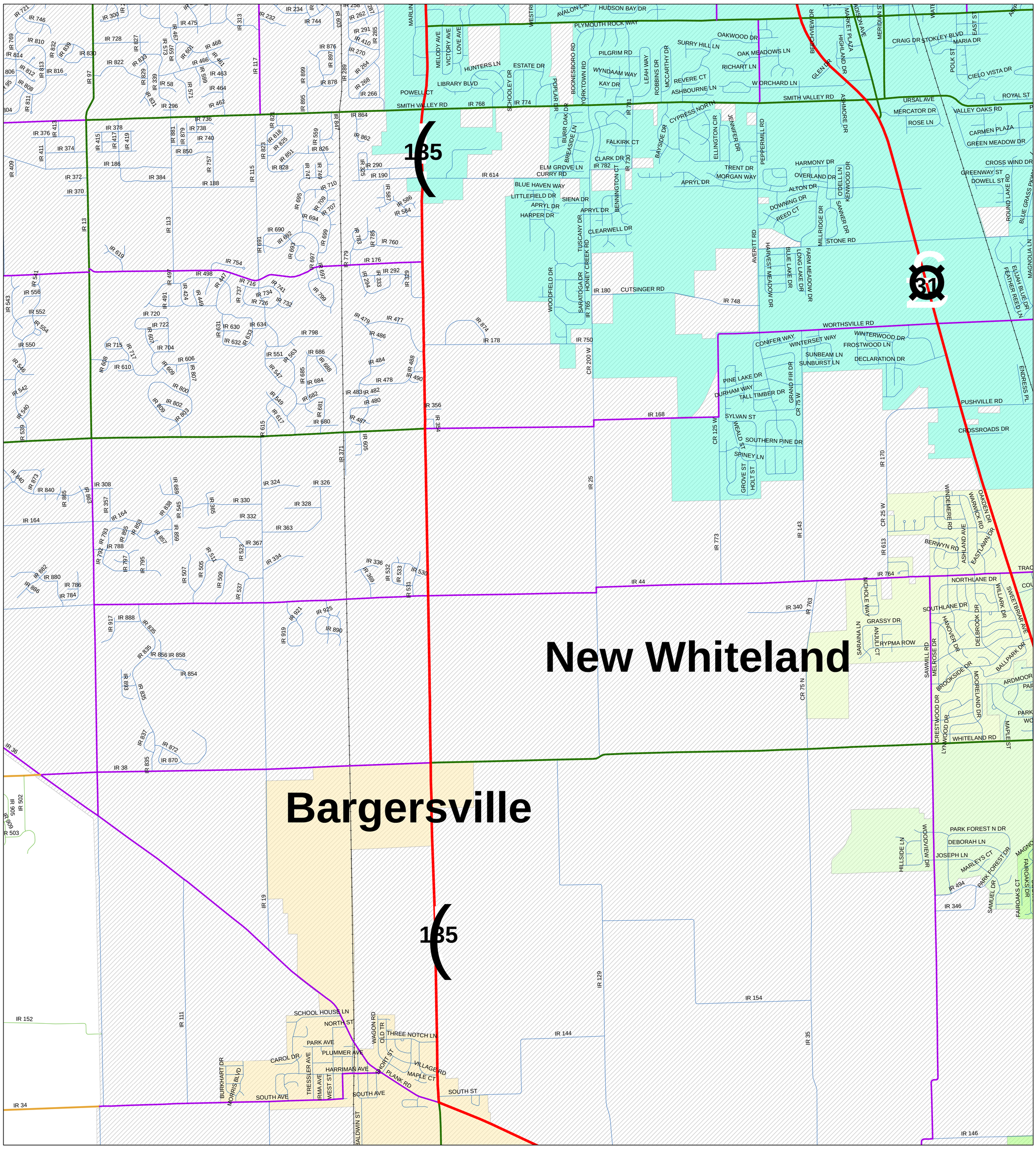

Legend

FuntionalClassJan232009

- R_Interstate 1
- R_Othr Prin Arterial (OPA) 2
- R_Minor Arterial 6
- R_Major Collector 7
- R_Minor Collector 8
- R_Local 9
- U_Interstate 11
- U_Othr Frwy or Exprswy 12
- U_Othr Prin Arterial(OPA) 14
- U_Minor Arterial 16
- U_Collector 17
- U_Local 19
- Travel_Over 99
- RAILROADS

INCORPORATED AREAS

- <all other values>

CORPNAME

- Arcadia
- Avon
- Bargersville
- Beech Grove
- Bethany
- Brooklyn
- Brownsburg
- Carmel
- Cicero
- Clermont
- Crows Nest
- Cumberland
- Danville
- Fishers
- Fortville
- Franklin
- Greenwood
- Homecroft
- Indianapolis
- Lawrence
- McCordsville
- Meridian Hills
- Mooresville
- New Palestine
- New Whiteland
- Noblesville
- North Crows Nest
- Pittsboro
- Plainfield
- Rocky Ripple
- Southport
- Speedway
- Warren Park
- Westfield
- Whiteland
- Williams Creek
- Wynnedale
- Zionsville
- URBAN AREA BOUNDRY
- COUNTY LINE

Map Sheet 20

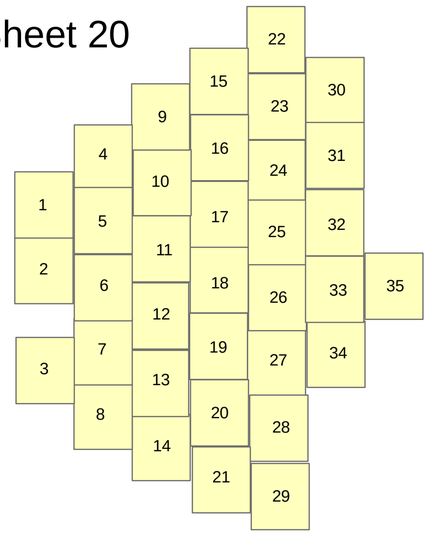

FUNCTIONAL CLASS MAP

INDIANAPOLIS AREA

BOONE, HAMILTON, HANCOCK, HENDRICKS, JOHNSON, MADISON MARION, MORGAN, & SHELBY COUNTY INDIANA

PREPARED BY

OFFICE OF INVENTORY AND TRACKING
INDIANA DEPARTMENT OF TRANSPORTATION
Not intended to reflect the entirety of the Certified Public Mileage

SOURCES Current as of January 23, 2009

Functional Class- iotfilp13pw\indot2\shared\SAPS Project Folder\FC_Statewide\FC_CountyMaps\NEWSECTTJC92.mdb \FunctionalClassJan232009

Corporation Lines dotgisp02pw.sde\GISINFO.sdework\GISINFO.CORPLINE

Urban Area Boundary - dotgisp02pw.sde\GISINFO.sdework\GISINFO.UAB

County Line - idotgisp02pw.sde\GISINFO.sdework\GISINFO.CountyBdy_p

School - Gismap on 'Indotge4' \Schools\IN_hzSchool.shp

RailRoads - Gisdata on 'Indotge4'\Common\RAILROADS.shp

These documents are provided pursuant to the Indiana Open Records Act. The data represents accurate reproductions of the records on file with the Indiana Department of Transportation; however, INDOT cannot guarantee the accuracy of the underlying data, nor will INDOT assume any liability for the misuse, misinterpretation or misrepresentation of the requested documents. Questions regarding the data should be referred to the specific data provider. INDOT requests full attribution for the use of this data in presentations, calculations, displays or other uses.

0 0.3 0.6 1.2 1.8 2.4 Miles

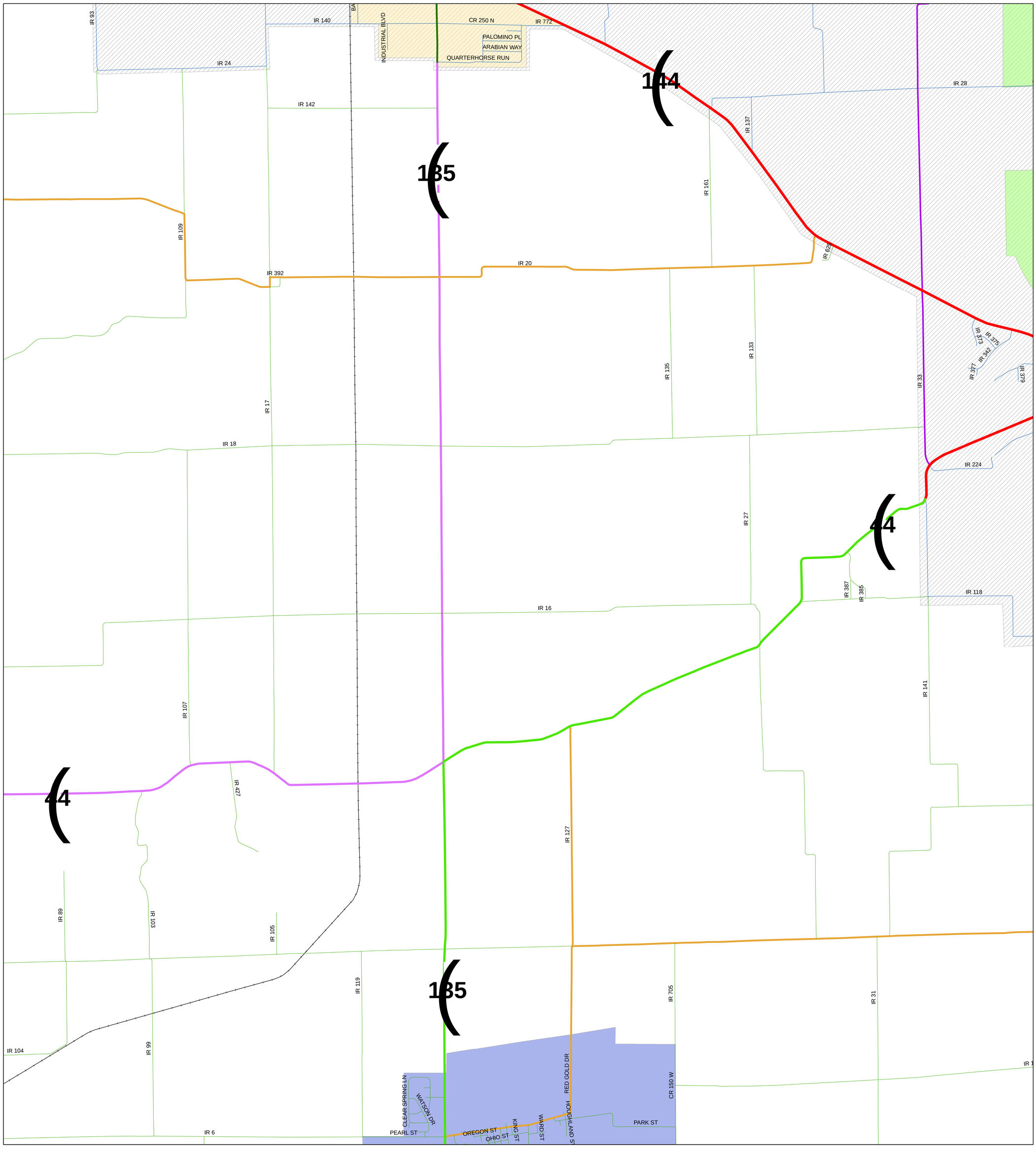

Legend

FuntionalClassJan232009

- R_Interstate 1
- R_Othr Prin Arterial (OPA) 2
- R_Minor Arterial 6
- R_Major Collector 7
- R_Minor Collector 8
- R_Local 9
- U_Interstate 11
- U_Othr Frwy or Exprswy 12
- U_Othr Prin Arterial(OPA) 14
- U_Minor Arterial 16
- U_Collector 17
- U_Local 19
- Travel_Over 99
- RAILROADS

INCORPORATED AREAS

- <all other values>

CORPNAME

- Arcadia
- Avon
- Bargersville
- Beech Grove
- Bethany
- Brooklyn
- Brownsburg
- Carmel
- Cicero
- Clermont
- Crows Nest
- Cumberland
- Danville
- Fishers
- Fortville
- Franklin
- Greenwood
- Homecroft
- Indianapolis
- Lawrence
- McCordsville
- Meridian Hills
- Mooresville
- New Palestine
- New Whiteland
- Noblesville
- North Crows Nest
- Pittsboro
- Plainfield
- Rocky Ripple
- Southport
- Speedway
- Warren Park
- Westfield
- Whiteland
- Williams Creek
- Wynnedale
- Zionsville
- URBAN AREA BOUNDRY
- COUNTY LINE

Map Sheet 21

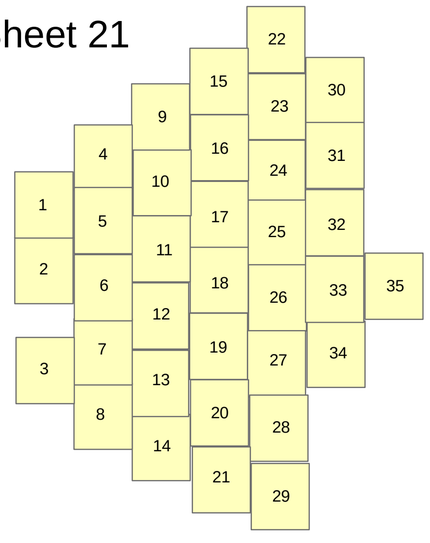

FUNCTIONAL CLASS MAP

INDIANAPOLIS AREA

BOONE, HAMILTON, HANCOCK,
HENDRICKS, JOHNSON, MADISON
MARION, MORGAN, & SHELBY COUNTY
INDIANA

PREPARED BY
OFFICE OF INVENTORY AND TRACKING
INDIANA DEPARTMENT OF TRANSPORTATION
Not intended to reflect the entirety
of the Certified Public Mileage

SOURCES Current as of January 23, 2009

Functional Class- iotfilp13pw\indot2\shared\SAPS Project Folder\FC_Statewide\FC_CountyMaps\NEWSECTTJC92.mdb \FunctionalClassJan232009

Corporation Lines dotgisp02pw.sde\GISINFO.sdework\GISINFO.CORPLINE

Urban Area Boundary - dotgisp02pw.sde\GISINFO.sdework\GISINFO.UAB

County Line - idotgisp02pw.sde\GISINFO.sdework\GISINFO.CountyBdy_p

School - Gismap on 'Indotge4' \Schools\IN_hzSchool.shp

RailRoads - Gisdata on 'Indotge4'\Common\RAILROADS.shp

These documents are provided pursuant to the Indiana Open Records Act. The data represents accurate reproductions of the records on file with the Indiana Department of Transportation; however, INDOT cannot guarantee the accuracy of the underlying data, nor will INDOT assume any liability for the misuse, misinterpretation or misrepresentation of the requested documents. Questions regarding the data should be referred to the specific data provider. INDOT requests full attribution for the use of this data in presentations, calculations, displays or other uses.

0 0.3 0.6 1.2 1.8 2.4 Miles

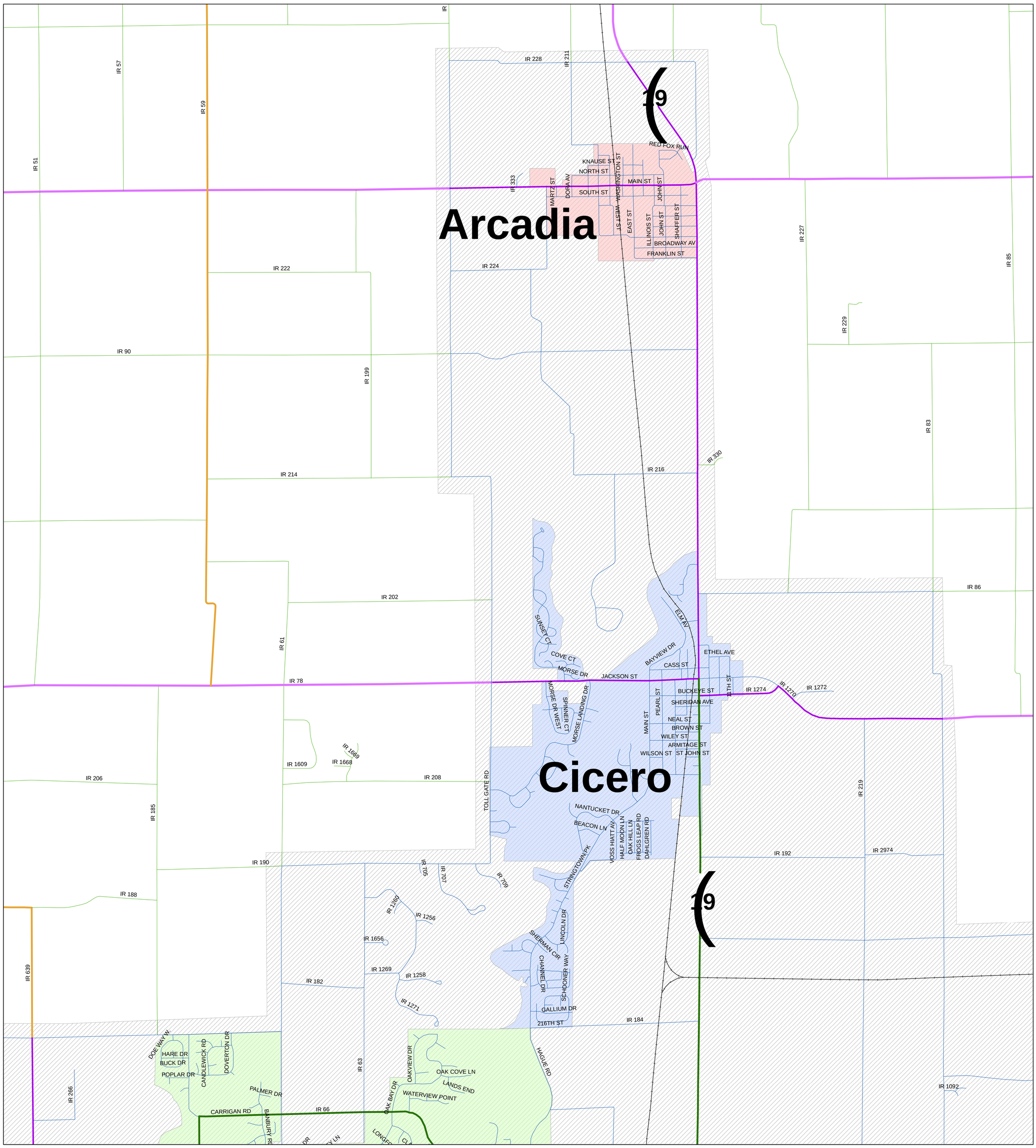

Legend

FuntionalClassJan232009

- R_Interstate 1
- R_Othr Prin Arterial (OPA) 2
- R_Minor Arterial 6
- R_Major Collector 7
- R_Minor Collector 8
- R_Local 9
- U_Interstate 11
- U_Othr Frwy or Exprswy 12
- U_Othr Prin Arterial(OPA) 14
- U_Minor Arterial 16
- U_Collector 17
- U_Local 19
- Travel_Over 99
- RAILROADS

INCORPORATED AREAS

- <all other values>

CORPNAME

- Arcadia
- Avon
- Bargersville
- Beech Grove
- Bethany
- Brooklyn
- Brownsburg
- Carmel
- Cicero
- Clermont
- Crows Nest
- Cumberland
- Danville
- Fishers
- Fortville
- Franklin
- Greenwood
- Homecroft
- Indianapolis
- Lawrence
- McCordsville
- Meridian Hills
- Mooresville
- New Palestine
- New Whiteland
- Noblesville
- North Crows Nest
- Pittsboro
- Plainfield
- Rocky Ripple
- Southport
- Speedway
- Warren Park
- Westfield
- Whiteland
- Williams Creek
- Wynnedale
- Zionsville
- URBAN AREA BOUNDRY
- COUNTY LINE

Map Sheet 22

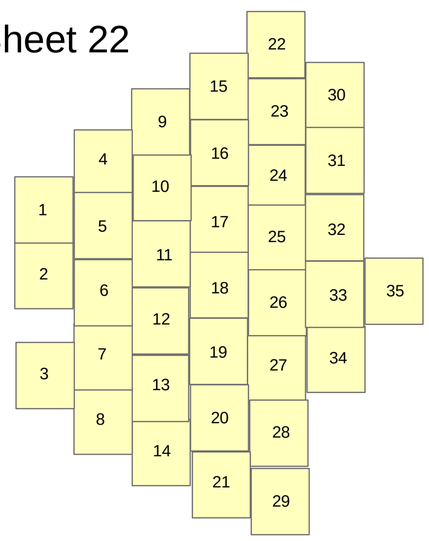

FUNCTIONAL CLASS MAP

INDIANAPOLIS AREA

BOONE, HAMILTON, HANCOCK,
HENDRICKS, JOHNSON, MADISON
MARION, MORGAN, & SHELBY COUNTY
INDIANA

PREPARED BY
OFFICE OF INVENTORY AND TRACKING
INDIANA DEPARTMENT OF TRANSPORTATION
Not intended to reflect the entirety
of the Certified Public Mileage

SOURCES Current as of January 23, 2009

Functional Class- iotfilp13pw\indot2\shared\SAPS Project Folder\FC_Statewide\FC_CountyMaps\NEWSECTTJC92.mdb \FunctionalClassJan232009

Corporation Lines dotgisp02pw.sde\GISINFO.sdework\GISINFO.CORPLINE

Urban Area Boundary - dotgisp02pw.sde\GISINFO.sdework\GISINFO.UAB

County Line - idotgisp02pw.sde\GISINFO.sdework\GISINFO.CountyBdy_p

School - Gismap on 'Indotge4' \Schools\IN_hzSchool.shp

RailRoads - Gisdata on 'Indotge4'\Common\RAILROADS.shp

These documents are provided pursuant to the Indiana Open Records Act. The data represents accurate reproductions of the records on file with the Indiana Department of Transportation; however, INDOT cannot guarantee the accuracy of the underlying data, nor will INDOT assume any liability for the misuse, misinterpretation or misrepresentation of the requested documents. Questions regarding the data should be referred to the specific data provider. INDOT requests full attribution for the use of this data in presentations, calculations, displays or other uses.

0 0.3 0.6 1.2 1.8 2.4 Miles

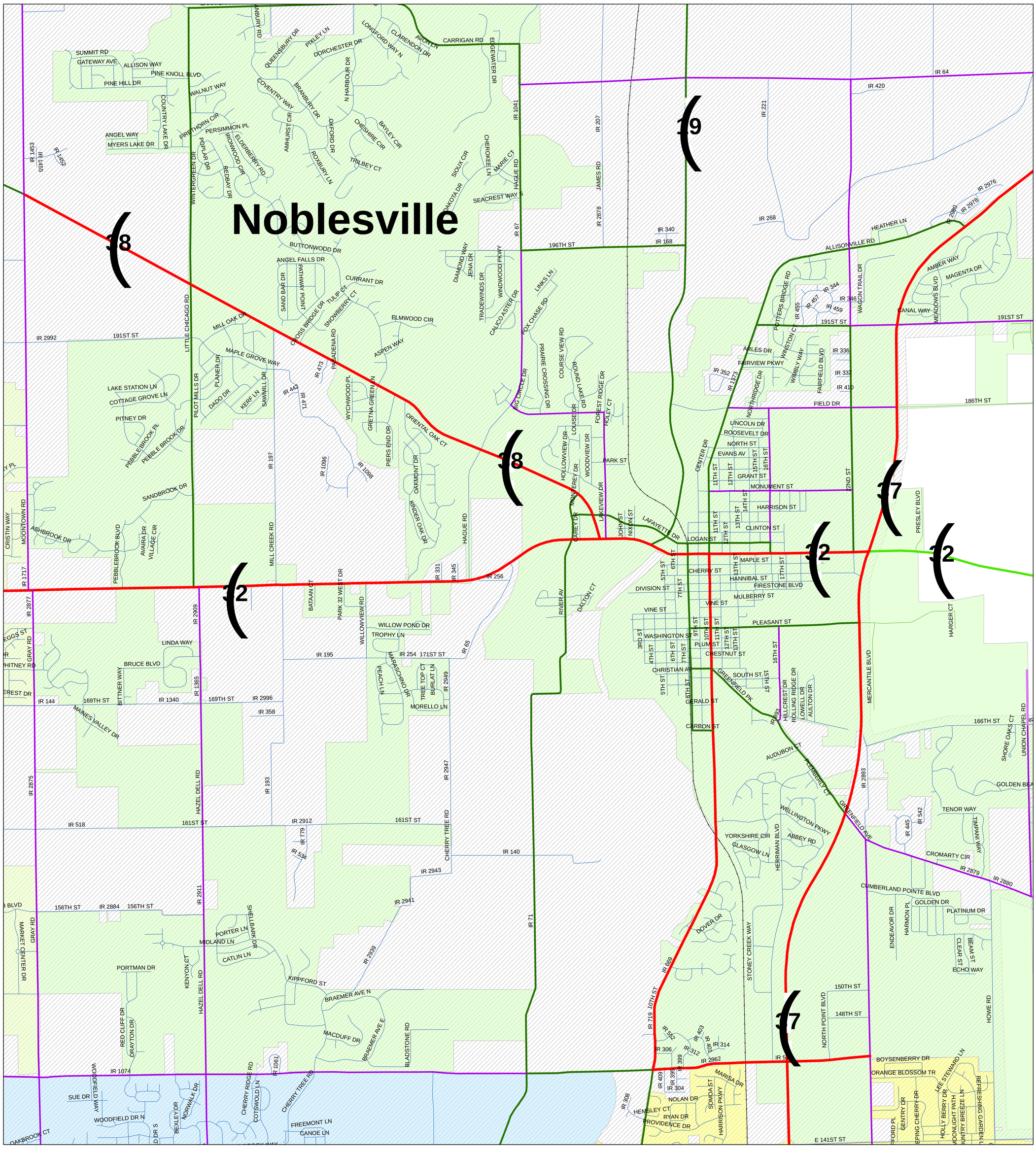

Map Sheet 23

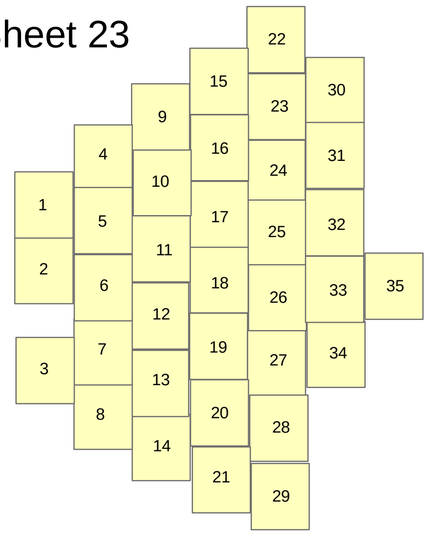

FUNCTIONAL CLASS MAP

INDIANAPOLIS AREA

BOONE, HAMILTON, HANCOCK, HENDRICKS, JOHNSON, MADISON MARION, MORGAN, & SHELBY COUNTY INDIANA

PREPARED BY

OFFICE OF INVENTORY AND TRACKING
INDIANA DEPARTMENT OF TRANSPORTATION
Not intended to reflect the entirety of the Certified Public Mileage

Legend

FuntionalClassJan232009

- R_Interstate 1
- R_Othr Prin Arterial (OPA) 2
- R_Minor Arterial 6
- R_Major Collector 7
- R_Minor Collector 8
- R_Local 9
- U_Interstate 11
- U_Othr Frwy or Exprswy 12
- U_Othr Prin Arterial(OPA) 14
- U_Minor Arterial 16
- U_Collector 17
- U_Local 19
- Travel_Over 99
- RAILROADS

INCORPORATED AREAS

- <all other values>

CORPNAME

- Arcadia
- Avon
- Bargersville
- Beech Grove
- Bethany
- Brooklyn
- Brownsburg
- Carmel
- Cicero
- Clermont
- Crows Nest
- Cumberland
- Danville
- Fishers
- Fortville
- Franklin
- Greenwood
- Homecroft
- Indianapolis
- Lawrence
- McCordsville
- Meridian Hills
- Mooresville
- New Palestine
- New Whiteland
- Noblesville
- North Crows Nest
- Pittsboro
- Plainfield
- Rocky Ripple
- Southport
- Speedway
- Warren Park
- Westfield
- Whiteland
- Williams Creek
- Wynnedale
- Zionsville
- URBAN AREA BOUNDRY
- COUNTY LINE

SOURCES Current as of January 23, 2009

Functional Class- iotfilp13pw\indot2\shared\SAPS Project Folder\FC_Statewide\FC_CountyMaps\NEWSECTTJC92.mdb \FunctionalClassJan232009

Corporation Lines dotgisp02pw.sde\GISINFO.sdework\GISINFO.CORPLINE

Urban Area Boundary - dotgisp02pw.sde\GISINFO.sdework\GISINFO.UAB

County Line - idotgisp02pw.sde\GISINFO.sdework\GISINFO.CountyBdy_p

School - Gismap on 'Indotge4' \Schools\IN_hzSchool.shp

RailRoads - Gisdata on 'Indotge4'\Common\RAILROADS.shp

These documents are provided pursuant to the Indiana Open Records Act. The data represents accurate reproductions of the records on file with the Indiana Department of Transportation; however, INDOT cannot guarantee the accuracy of the underlying data, nor will INDOT assume any liability for the misuse, misinterpretation or misrepresentation of the requested documents. Questions regarding the data should be referred to the specific data provider. INDOT requests full attribution for the use of this data in presentations, calculations, displays or other uses.

0 0.3 0.6 1.2 1.8 2.4 Miles

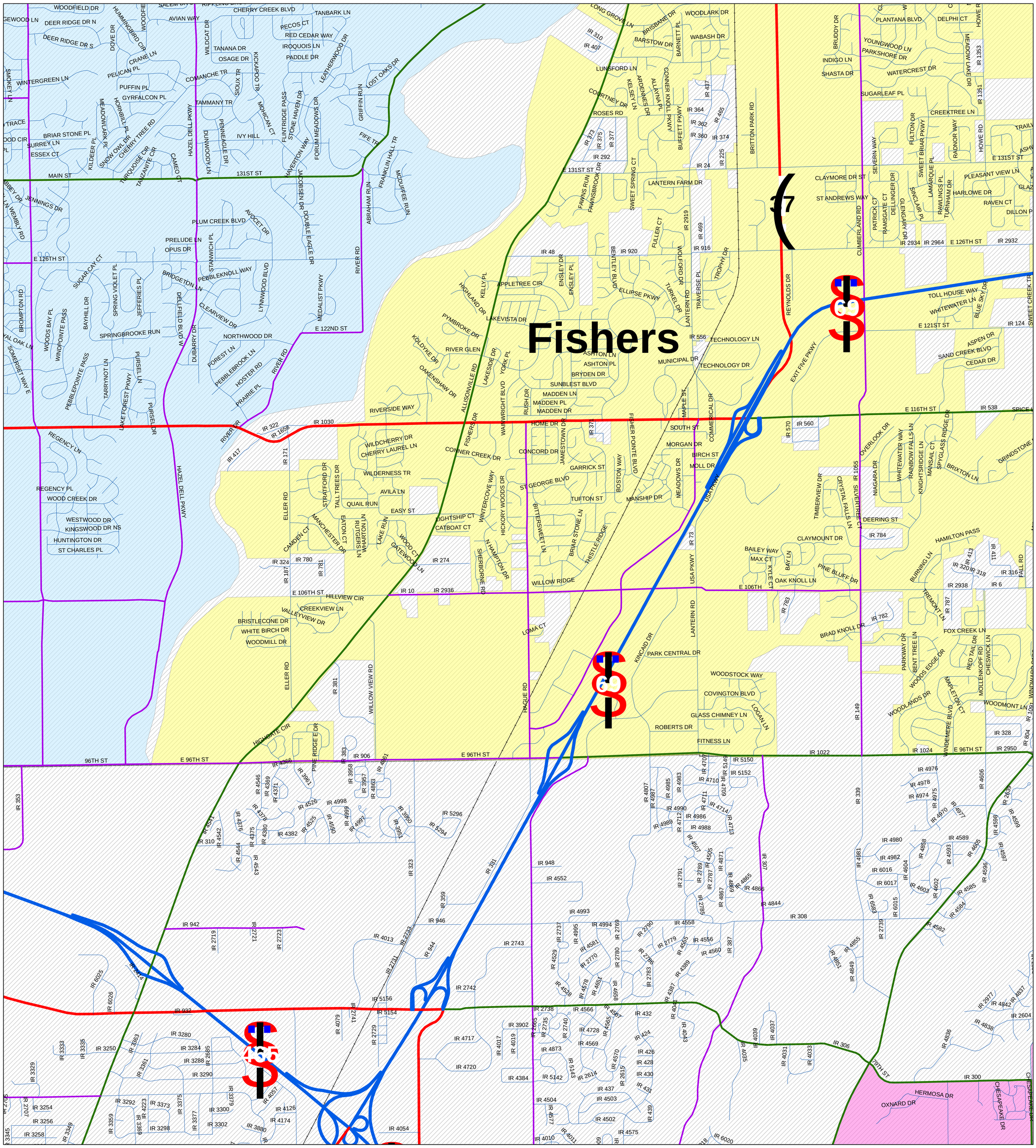

Legend

FuntionalClassJan232009

- R_Interstate 1
- R_Othr Prin Arterial (OPA) 2
- R_Minor Arterial 6
- R_Major Collector 7
- R_Minor Collector 8
- R_Local 9
- U_Interstate 11
- U_Othr Frwy or Exprswy 12
- U_Othr Prin Arterial(OPA) 14
- U_Minor Arterial 16
- U_Collector 17
- U_Local 19
- Travel_Over 99
- RAILROADS

INCORPORATED AREAS

- <all other values>

CORPNAME

- Arcadia
- Avon
- Bargersville
- Beech Grove
- Bethany
- Brooklyn
- Brownsburg
- Carmel
- Cicero
- Clermont
- Crows Nest
- Cumberland
- Danville
- Fishers
- Fortville
- Franklin
- Greenwood
- Homecroft
- Indianapolis
- Lawrence
- McCordsville
- Meridian Hills
- Mooresville
- New Palestine
- New Whiteland
- Noblesville
- North Crows Nest
- Pittsboro
- Plainfield
- Rocky Ripple
- Southport
- Speedway
- Warren Park
- Westfield
- Whiteland
- Williams Creek
- Wynnedale
- Zionsville
- URBAN AREA BOUNDRY
- COUNTY LINE

Map Sheet 24

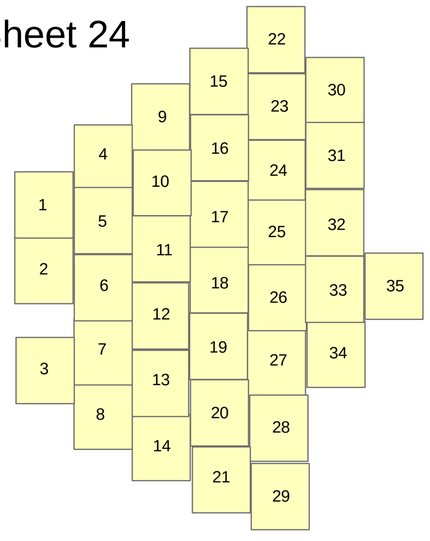

FUNCTIONAL CLASS MAP

INDIANAPOLIS AREA

BOONE, HAMILTON, HANCOCK,
HENDRICKS, JOHNSON, MADISON
MARION, MORGAN, & SHELBY COUNTY
INDIANA

PREPARED BY
OFFICE OF INVENTORY AND TRACKING
INDIANA DEPARTMENT OF TRANSPORTATION
Not intended to reflect the entirety
of the Certified Public Mileage

SOURCES Current as of January 23, 2009

Functional Class- iotfilp13pw\indot2\shared\SAPS Project Folder\FC_Statewide\FC_CountyMaps\NEWSECTTJC92.mdb \FunctionalClassJan232009

Corporation Lines dotgisp02pw.sde\GISINFO.sdework\GISINFO.CORPLINE

Urban Area Boundary - dotgisp02pw.sde\GISINFO.sdework\GISINFO.UAB

County Line - idotgisp02pw.sde\GISINFO.sdework\GISINFO.CountyBdy_p

School - Gismap on 'Indotge4' \Schools\IN_hzSchool.shp

RailRoads - Gisdata on 'Indotge4'\Common\RAILROADS.shp

These documents are provided pursuant to the Indiana Open Records Act. The data represents accurate reproductions of the records on file with the Indiana Department of Transportation; however, INDOT cannot guarantee the accuracy of the underlying data, nor will INDOT assume any liability for the misuse, misinterpretation or misrepresentation of the requested documents. Questions regarding the data should be referred to the specific data provider. INDOT requests full attribution for the use of this data in presentations, calculations, displays or other uses.

0 0.3 0.6 1.2 1.8 2.4 Miles

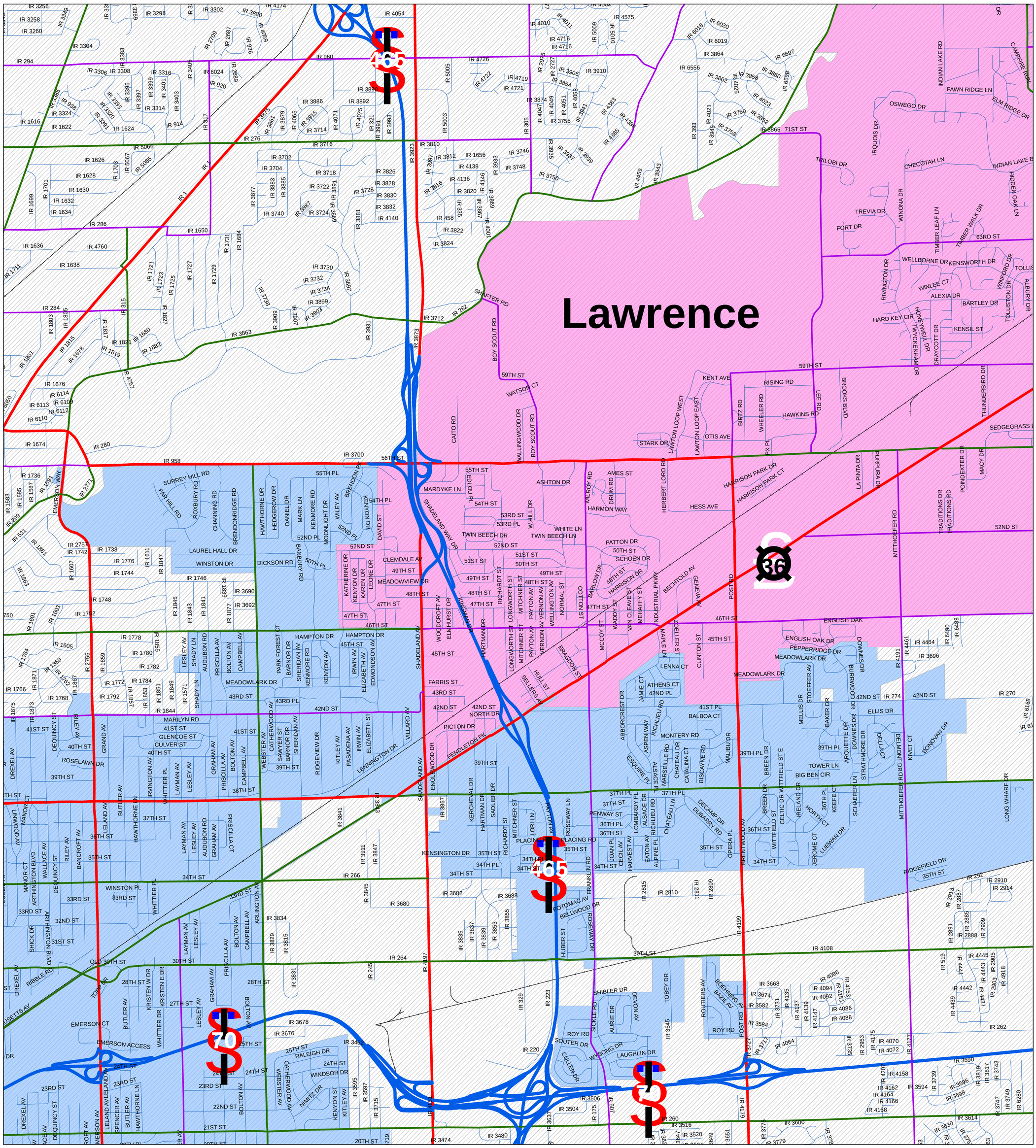

Legend

FuntionalClassJan232009

- R_Interstate 1
- R_Othr Prin Arterial (OPA) 2
- R_Minor Arterial 6
- R_Major Collector 7
- R_Minor Collector 8
- R_Local 9
- U_Interstate 11
- U_Othr Frwy or Exprswy 12
- U_Othr Prin Arterial(OPA) 14
- U_Minor Arterial 16
- U_Collector 17
- U_Local 19
- Travel_Over 99
- RAILROADS

INCORPORATED AREAS

- <all other values>

CORPNAME

- Arcadia
- Avon
- Bargersville
- Beech Grove
- Bethany
- Brooklyn
- Brownsburg
- Carmel
- Cicero
- Clermont
- Crows Nest
- Cumberland
- Danville
- Fishers
- Fortville
- Franklin
- Greenwood
- Homecroft
- Indianapolis
- Lawrence
- McCordsville
- Meridian Hills
- Mooresville
- New Palestine
- New Whiteland
- Noblesville
- North Crows Nest
- Pittsboro
- Plainfield
- Rocky Ripple
- Southport
- Speedway
- Warren Park
- Westfield
- Whiteland
- Williams Creek
- Wynnedale
- Zionsville
- URBAN AREA BOUNDRY
- COUNTY LINE

Map Sheet 25

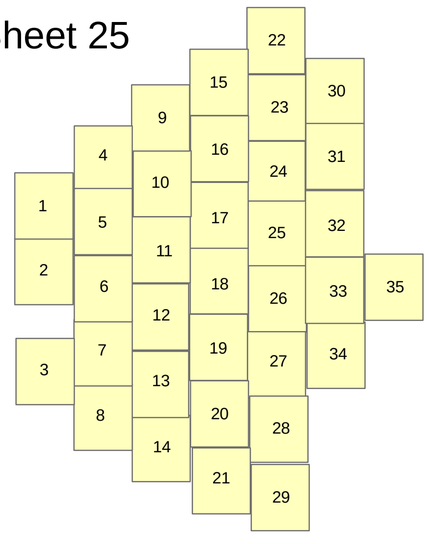

FUNCTIONAL CLASS MAP

INDIANAPOLIS AREA

BOONE, HAMILTON, HANCOCK,
HENDRICKS, JOHNSON, MADISON
MARION, MORGAN, & SHELBY COUNTY
INDIANA

PREPARED BY
OFFICE OF INVENTORY AND TRACKING
INDIANA DEPARTMENT OF TRANSPORTATION
Not intended to reflect the entirety
of the Certified Public Mileage

SOURCES Current as of January 23, 2009

Functional Class- iotfilp13pw\indot2\shared\SAPS Project Folder\FC_Statewide\FC_CountyMaps\NEWSECTTJC92.mdb \FunctionalClassJan232009

Corporation Lines dotgisp02pw.sde\GISINFO.sdework\GISINFO.CORPLINE

Urban Area Boundary - dotgisp02pw.sde\GISINFO.sdework\GISINFO.UAB

County Line - idotgisp02pw.sde\GISINFO.sdework\GISINFO.CountyBdy_p

School - Gismap on 'Indotge4' \Schools\IN_hzSchool.shp

RailRoads - Gisdata on 'Indotge4'\Common\RAILROADS.shp

These documents are provided pursuant to the Indiana Open Records Act. The data represents accurate reproductions of the records on file with the Indiana Department of Transportation; however, INDOT cannot guarantee the accuracy of the underlying data, nor will INDOT assume any liability for the misuse, misinterpretation or misrepresentation of the requested documents. Questions regarding the data should be referred to the specific data provider. INDOT requests full attribution for the use of this data in presentations, calculations, displays or other uses.

0 0.3 0.6 1.2 1.8 2.4 Miles

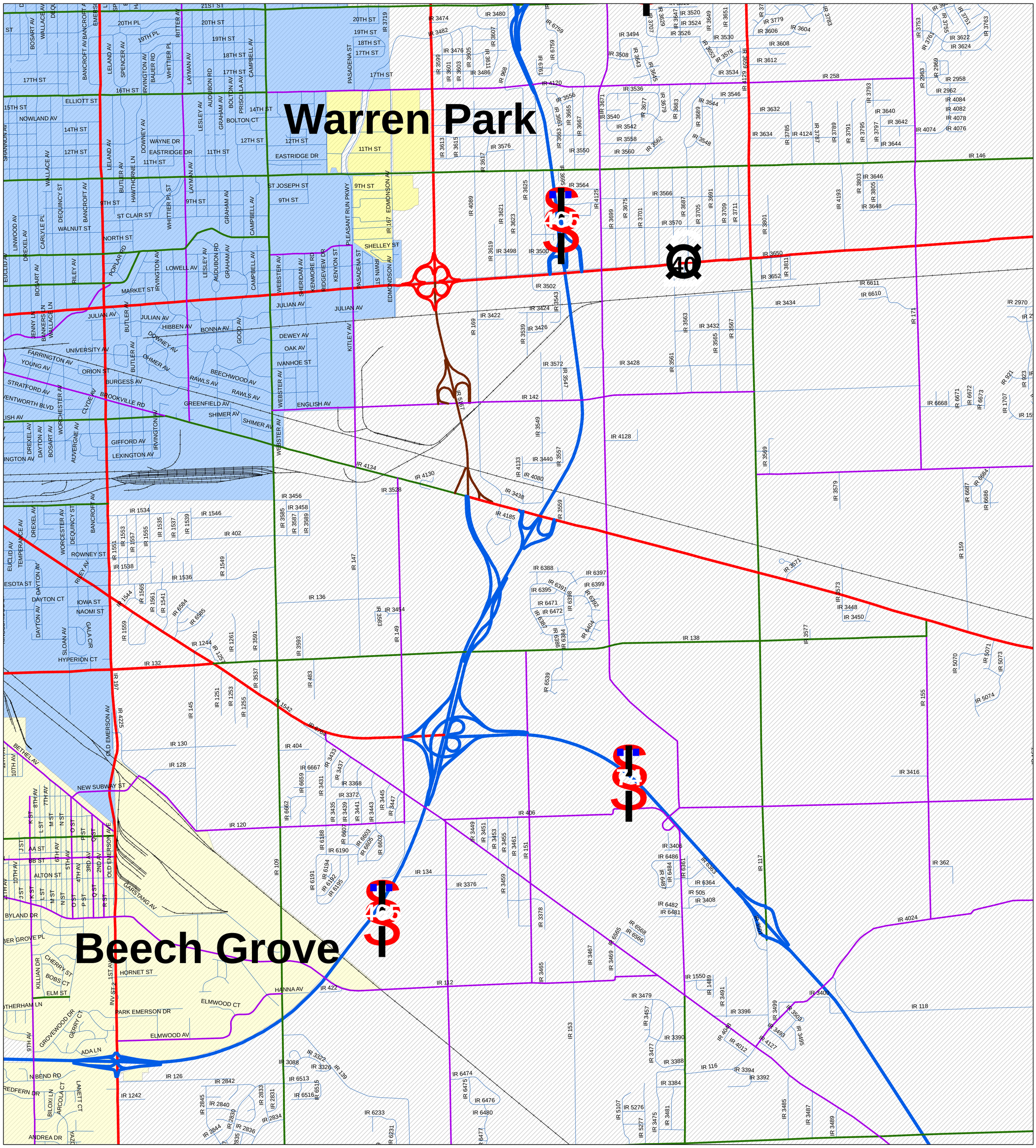

Legend

FuntionalClassJan232009

- R_Interstate 1
- R_Othr Prin Arterial (OPA) 2
- R_Minor Arterial 6
- R_Major Collector 7
- R_Minor Collector 8
- R_Local 9
- U_Interstate 11
- U_Othr Frwy or Exprswy 12
- U_Othr Prin Arterial(OPA) 14
- U_Minor Arterial 16
- U_Collector 17
- U_Local 19
- Travel_Over 99
- RAILROADS

INCORPORATED AREAS

- <all other values>

CORPNAME

- Arcadia
- Avon
- Bargersville
- Beech Grove
- Bethany
- Brooklyn
- Brownsburg
- Carmel
- Cicero
- Clermont
- Crows Nest
- Cumberland
- Danville
- Fishers
- Fortville
- Franklin
- Greenwood
- Homecroft
- Indianapolis
- Lawrence
- McCordsville
- Meridian Hills
- Mooresville
- New Palestine
- New Whiteland
- Noblesville
- North Crows Nest
- Pittsboro
- Plainfield
- Rocky Ripple
- Southport
- Speedway
- Warren Park
- Westfield
- Whiteland
- Williams Creek
- Wynnedale
- Zionsville
- URBAN AREA BOUNDRY
- COUNTY LINE

Map Sheet 26

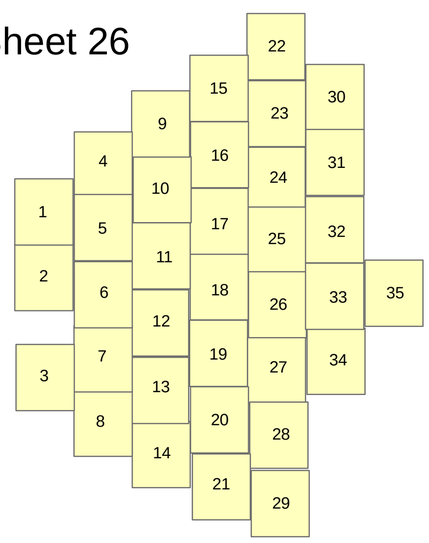

FUNCTIONAL CLASS MAP

INDIANAPOLIS AREA

BOONE, HAMILTON, HANCOCK,
HENDRICKS, JOHNSON, MADISON
MARION, MORGAN, & SHELBY COUNTY
INDIANA

PREPARED BY
OFFICE OF INVENTORY AND TRACKING
INDIANA DEPARTMENT OF TRANSPORTATION
Not intended to reflect the entirety
of the Certified Public Mileage

SOURCES Current as of January 23, 2009

Functional Class- iotfilp13pw\indot2\shared\SAPS Project Folder\FC_Statewide\FC_CountyMaps\NEWSECTTJC92.mdb \FunctionalClassJan232009

Corporation Lines dotgisp02pw.sde\GISINFO.sdework\GISINFO.CORPLINE

Urban Area Boundary - dotgisp02pw.sde\GISINFO.sdework\GISINFO.UAB

County Line - idotgisp02pw.sde\GISINFO.sdework\GISINFO.CountyBdy_p

School - Gismap on 'Indotge4' \Schools\IN_hzSchool.shp

RailRoads - Gisdata on 'Indotge4'\Common\RAILROADS.shp

These documents are provided pursuant to the Indiana Open Records Act. The data represents accurate reproductions of the records on file with the Indiana Department of Transportation; however, INDOT cannot guarantee the accuracy of the underlying data, nor will INDOT assume any liability for the misuse, misinterpretation or misrepresentation of the requested documents. Questions regarding the data should be referred to the specific data provider. INDOT requests full attribution for the use of this data in presentations, calculations, displays or other uses.

0 0.3 0.6 1.2 1.8 2.4 Miles

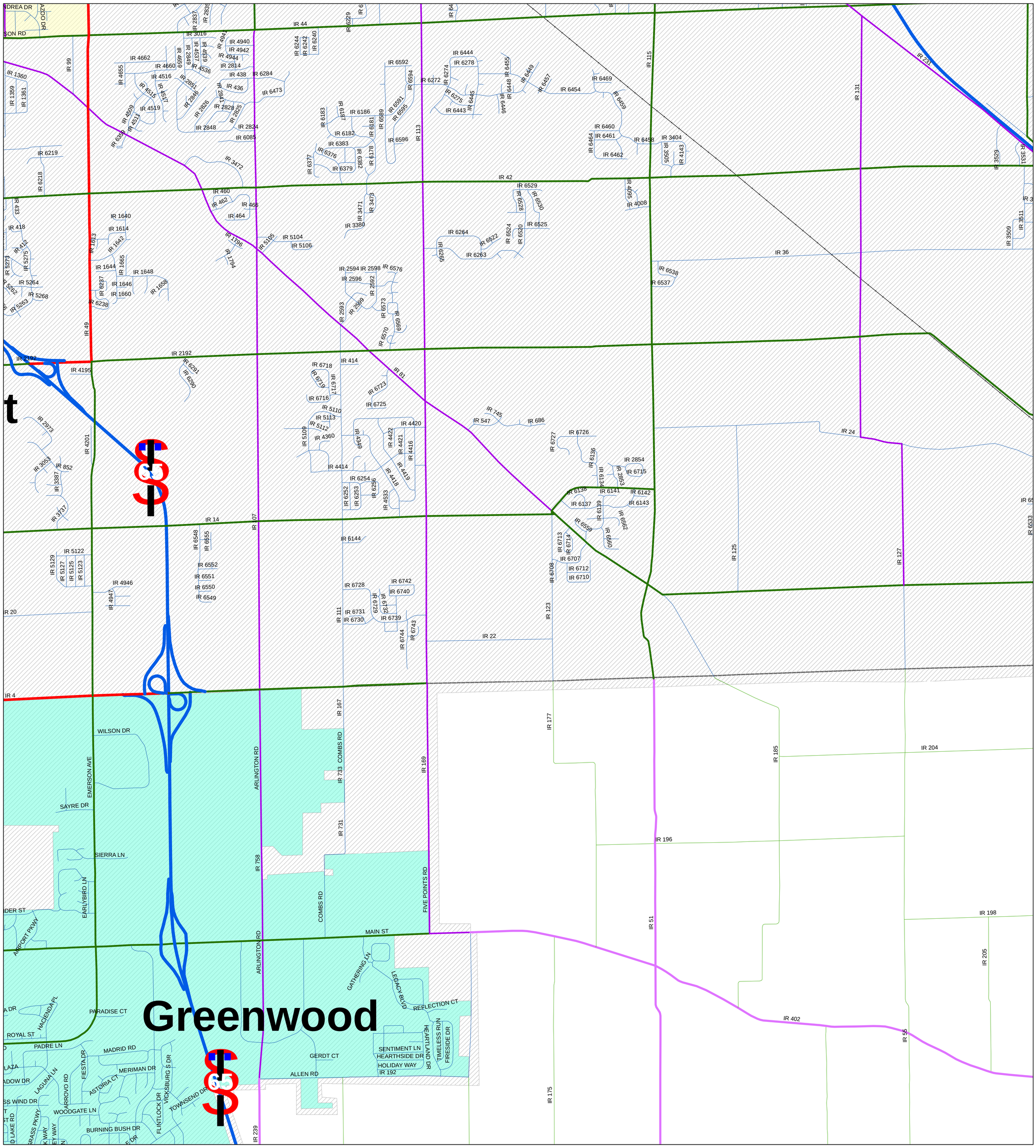

Legend

FuntionalClassJan232009

- R_Interstate 1
- R_Othr Prin Arterial (OPA) 2
- R_Minor Arterial 6
- R_Major Collector 7
- R_Minor Collector 8
- R_Local 9
- U_Interstate 11
- U_Othr Frwy or Exprswy 12
- U_Othr Prin Arterial(OPA) 14
- U_Minor Arterial 16
- U_Collector 17
- U_Local 19
- Travel_Over 99
- RAILROADS

INCORPORATED AREAS

- <all other values>

CORPNAME

- Arcadia
- Avon
- Bargersville
- Beech Grove
- Bethany
- Brooklyn
- Brownsburg
- Carmel
- Cicero
- Clermont
- Crows Nest
- Cumberland
- Danville
- Fishers
- Fortville
- Franklin
- Greenwood
- Homecroft
- Indianapolis
- Lawrence
- McCordsville
- Meridian Hills
- Mooresville
- New Palestine
- New Whiteland
- Noblesville
- North Crows Nest
- Pittsboro
- Plainfield
- Rocky Ripple
- Southport
- Speedway
- Warren Park
- Westfield
- Whiteland
- Williams Creek
- Wynnedale
- Zionsville
- URBAN AREA BOUNDRY
- COUNTY LINE

Map Sheet 27

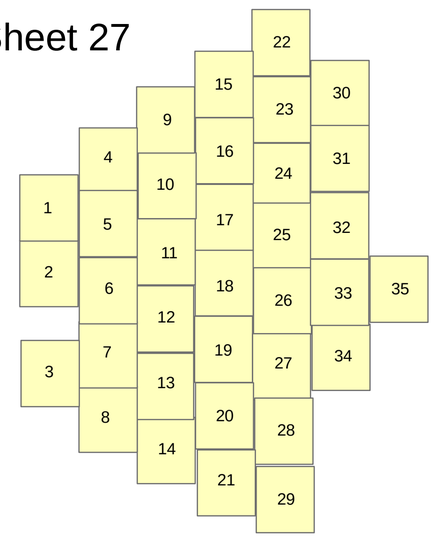

FUNCTIONAL CLASS MAP

INDIANAPOLIS AREA

BOONE, HAMILTON, HANCOCK, HENDRICKS, JOHNSON, MADISON MARION, MORGAN, & SHELBY COUNTY INDIANA

PREPARED BY

OFFICE OF INVENTORY AND TRACKING
INDIANA DEPARTMENT OF TRANSPORTATION
Not intended to reflect the entirety of the Certified Public Mileage

SOURCES Current as of January 23, 2009

Functional Class- iotfilp13pw\indot2\shared\SAPS Project Folder\FC_Statewide\FC_CountyMaps\NEWSECTTJC92.mdb \FunctionalClassJan232009

Corporation Lines dotgisp02pw.sde\GISINFO.sdework\GISINFO.CORPLINE

Urban Area Boundary - dotgisp02pw.sde\GISINFO.sdework\GISINFO.UAB

County Line - idotgisp02pw.sde\GISINFO.sdework\GISINFO.CountyBdy_p

School - Gismap on 'Indotge4' \Schools\IN_hzSchool.shp

RailRoads - Gisdata on 'Indotge4'\Common\RAILROADS.shp

These documents are provided pursuant to the Indiana Open Records Act. The data represents accurate reproductions of the records on file with the Indiana Department of Transportation; however, INDOT cannot guarantee the accuracy of the underlying data, nor will INDOT assume any liability for the misuse, misinterpretation or misrepresentation of the requested documents. Questions regarding the data should be referred to the specific data provider. INDOT requests full attribution for the use of this data in presentations, calculations, displays or other uses.

0 0.3 0.6 1.2 1.8 2.4 Miles

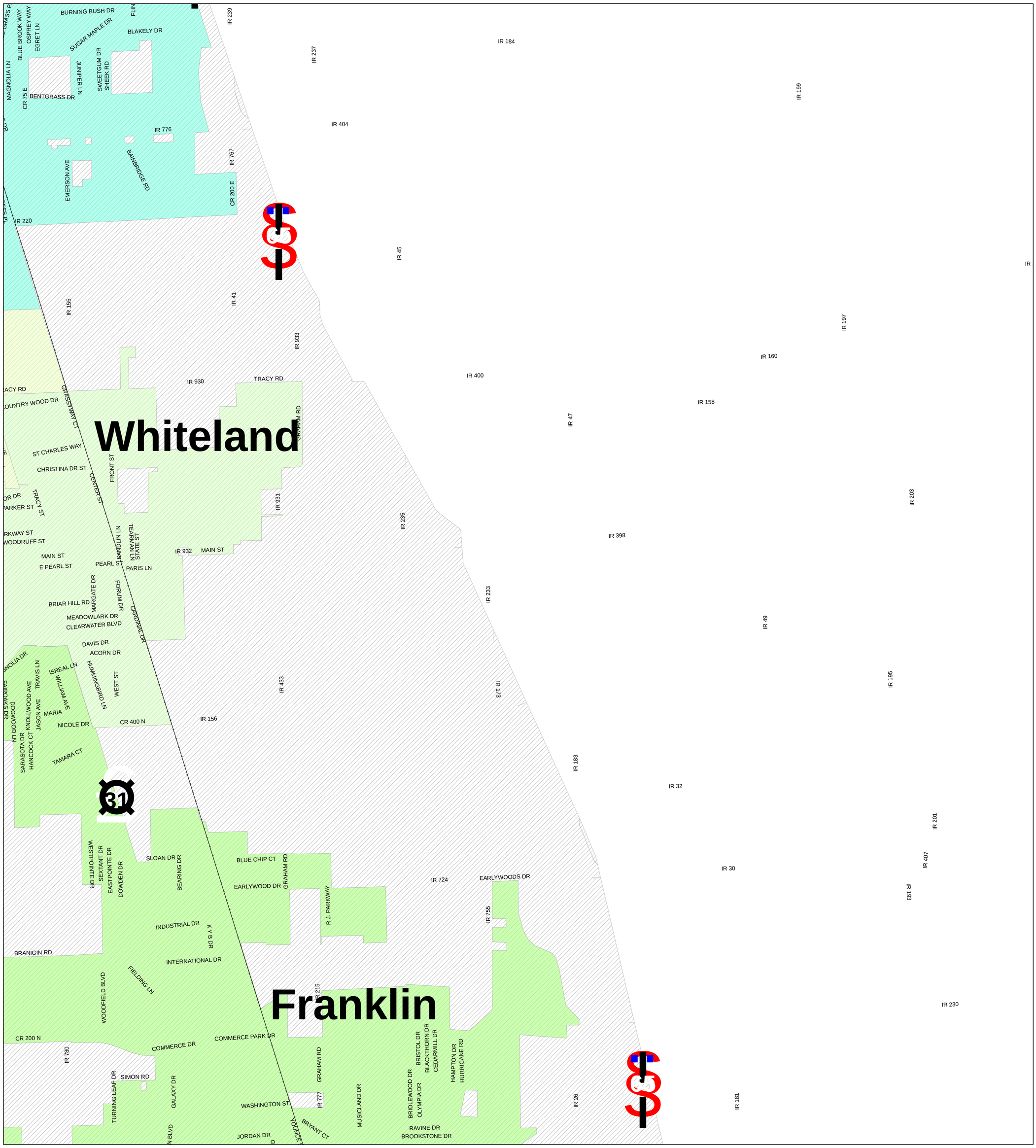

Legend

RAILROADS

INCORPORATED AREAS

- <all other values>

CORPNAME

- Arcadia
- Avon
- Bargersville
- Beech Grove
- Bethany
- Brooklyn
- Brownsburg
- Carmel
- Cicero
- Clermont
- Crows Nest
- Cumberland
- Danville
- Fishers
- Fortville
- Franklin
- Greenwood
- Homecroft
- Indianapolis
- Lawrence
- McCordsville
- Meridian Hills
- Mooresville
- New Palestine
- New Whiteland
- Noblesville
- North Crows Nest
- Pittsboro
- Plainfield
- Rocky Ripple
- Southport
- Speedway
- Warren Park
- Westfield
- Whiteland
- Williams Creek
- Wynnedale
- Zionsville
- URBAN AREA BOUNDRY
- COUNTY LINE

Map Sheet 28

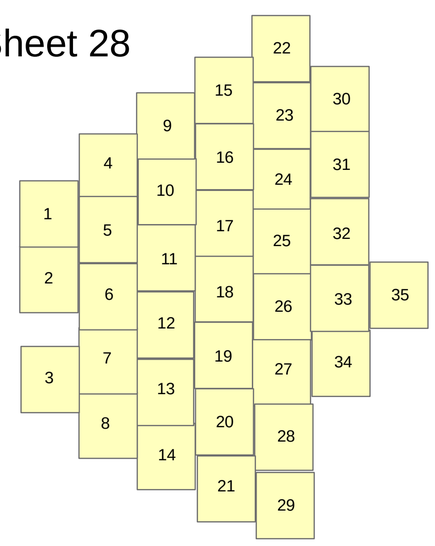

FUNCTIONAL CLASS MAP

INDIANAPOLIS AREA

BOONE, HAMILTON, HANCOCK,
HENDRICKS, JOHNSON, MADISON
MARION, MORGAN, & SHELBY COUNTY
INDIANA

PREPARED BY
OFFICE OF INVENTORY AND TRACKING
INDIANA DEPARTMENT OF TRANSPORTATION
Not intended to reflect the entirety
of the Certified Public Mileage

SOURCES Current as of January 23, 2009

Functional Class- iotfilp13pw\indot2\shared\SAPS Project Folder\FC_Statewide\FC_CountyMaps\NEWSECTTJC92.mdb \FunctionalClassJan232009

Corporation Lines dotgisp02pw.sde\GISINFO.sdework\GISINFO.CORPLINE

Urban Area Boundary - dotgisp02pw.sde\GISINFO.sdework\GISINFO.UAB

County Line - idotgisp02pw.sde\GISINFO.sdework\GISINFO.CountyBdy_p

School - Gismap on 'Indotge4' \Schools\IN_hzSchool.shp

RailRoads - Gisdata on 'Indotge4'\Common\RAILROADS.shp

These documents are provided pursuant to the Indiana Open Records Act. The data represents accurate reproductions of the records on file with the Indiana Department of Transportation; however, INDOT cannot guarantee the accuracy of the underlying data, nor will INDOT assume any liability for the misuse, misinterpretation or misrepresentation of the requested documents. Questions regarding the data should be referred to the specific data provider. INDOT requests full attribution for the use of this data in presentations, calculations, displays or other uses.

0 0.3 0.6 1.2 1.8 2.4 Miles

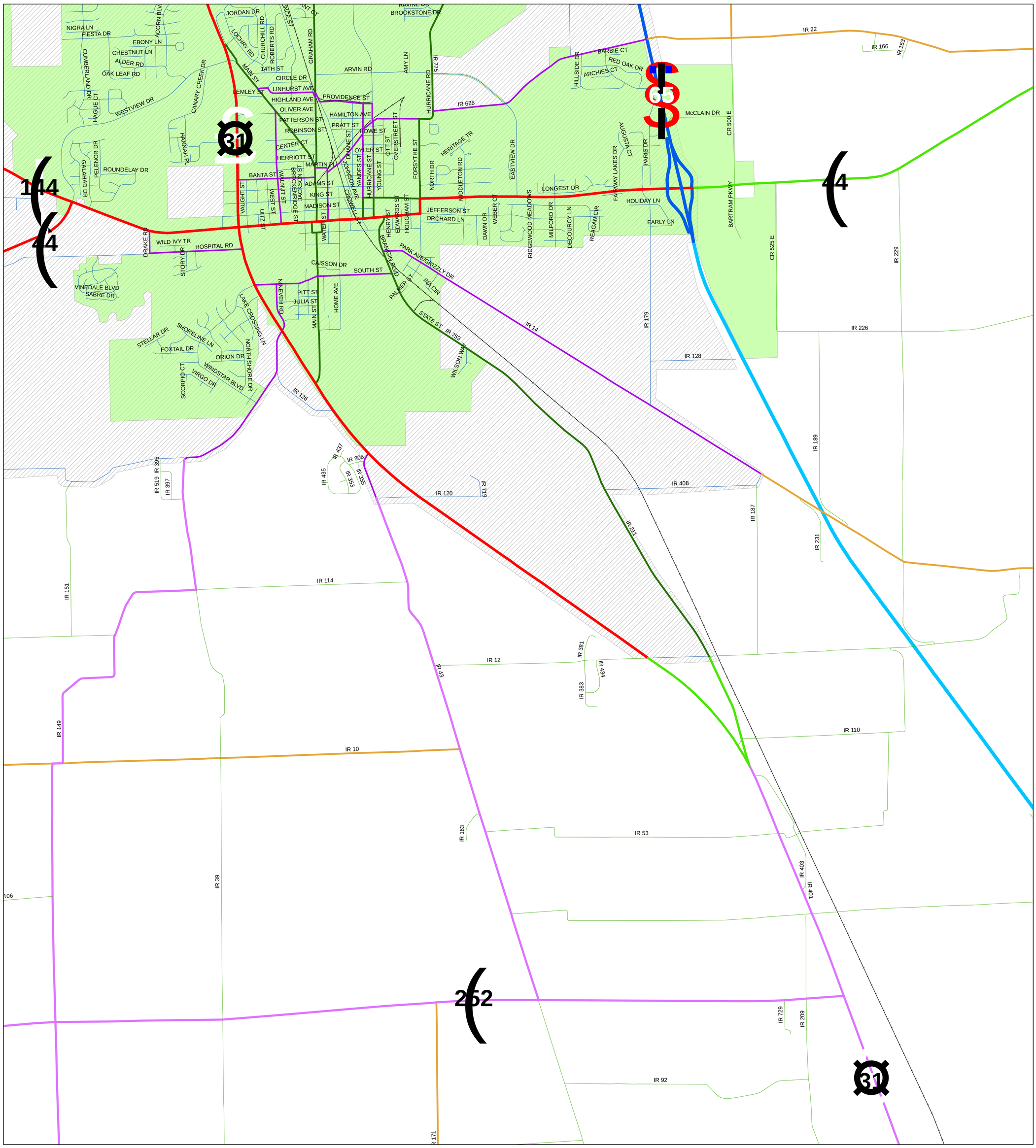

Legend

FuntionalClassJan232009

- R_Interstate 1
- R_Othr Prin Arterial (OPA) 2
- R_Minor Arterial 6
- R_Major Collector 7
- R_Minor Collector 8
- R_Local 9
- U_Interstate 11
- U_Othr Frwy or Exprswy 12
- U_Othr Prin Arterial(OPA) 14
- U_Minor Arterial 16
- U_Collector 17
- U_Local 19
- Travel_Over 99
- RAILROADS

INCORPORATED AREAS

- <all other values>

CORPNAME

- Arcadia
- Avon
- Bargersville
- Beech Grove
- Bethany
- Brooklyn
- Brownsburg
- Carmel
- Cicero
- Clermont
- Crows Nest
- Cumberland
- Danville
- Fishers
- Fortville
- Franklin
- Greenwood
- Homecroft
- Indianapolis
- Lawrence
- McCordsville
- Meridian Hills
- Mooresville
- New Palestine
- New Whiteland
- Noblesville
- North Crows Nest
- Pittsboro
- Plainfield
- Rocky Ripple
- Southport
- Speedway
- Warren Park
- Westfield
- Whiteland
- Williams Creek
- Wynnedale
- Zionsville
- URBAN AREA BOUNDRY
- COUNTY LINE

Map Sheet 29

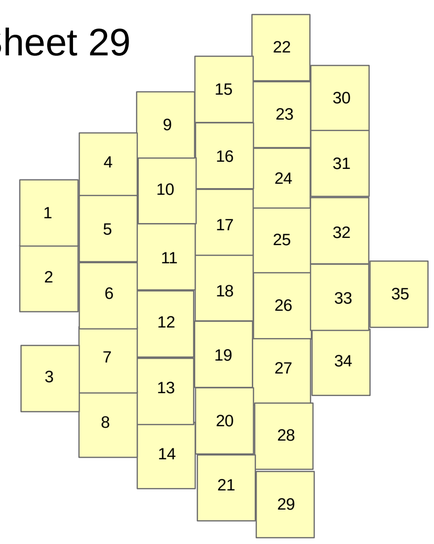

FUNCTIONAL CLASS MAP

INDIANAPOLIS AREA

BOONE, HAMILTON, HANCOCK,
HENDRICKS, JOHNSON, MADISON
MARION, MORGAN, & SHELBY COUNTY
INDIANA

PREPARED BY
OFFICE OF INVENTORY AND TRACKING
INDIANA DEPARTMENT OF TRANSPORTATION
Not intended to reflect the entirety
of the Certified Public Mileage

SOURCES Current as of January 23, 2009

Functional Class- iotfilp13pw\indot2\shared\SAPS Project Folder\FC_Statewide\FC_CountyMaps\NEWSECTTJC92.mdb \FunctionalClassJan232009

Corporation Lines dotgisp02pw.sde\GISINFO.sdework\GISINFO.CORPLINE

Urban Area Boundary - dotgisp02pw.sde\GISINFO.sdework\GISINFO.UAB

County Line - idotgisp02pw.sde\GISINFO.sdework\GISINFO.CountyBdy_p

School - Gismap on 'Indotge4' \Schools\IN_hzSchool.shp

RailRoads - Gisdata on 'Indotge4'\Common\RAILROADS.shp

These documents are provided pursuant to the Indiana Open Records Act. The data represents accurate reproductions of the records on file with the Indiana Department of Transportation; however, INDOT cannot guarantee the accuracy of the underlying data, nor will INDOT assume any liability for the misuse, misinterpretation or misrepresentation of the requested documents. Questions regarding the data should be referred to the specific data provider. INDOT requests full attribution for the use of this data in presentations, calculations, displays or other uses.

0 0.3 0.6 1.2 1.8 2.4 Miles

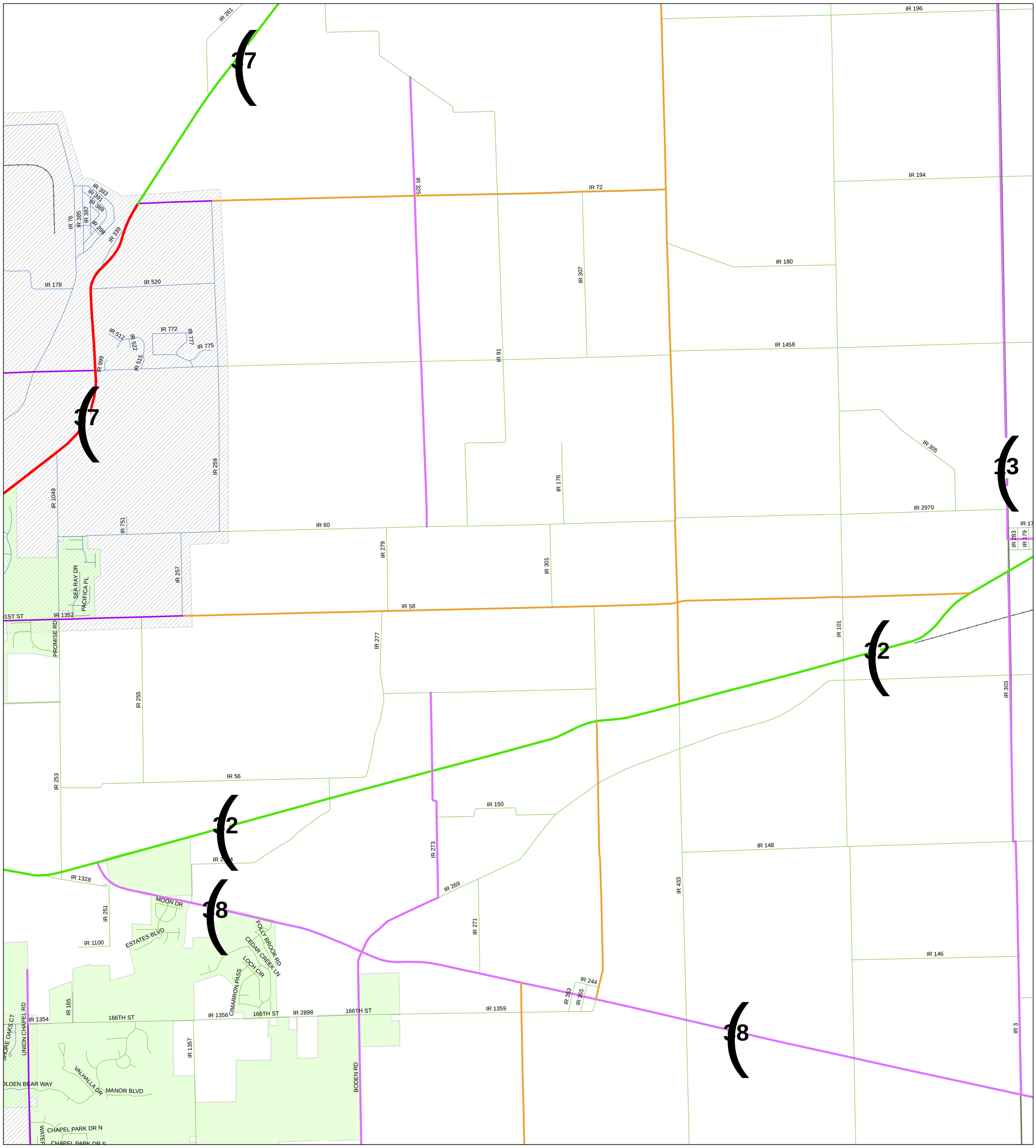

Legend

FuntionalClassJan232009

- R_Interstate 1
- R_Othr Prin Arterial (OPA) 2
- R_Minor Arterial 6
- R_Major Collector 7
- R_Minor Collector 8
- R_Local 9
- U_Interstate 11
- U_Othr Frwy or Exprswy 12
- U_Othr Prin Arterial(OPA) 14
- U_Minor Arterial 16
- U_Collector 17
- U_Local 19
- Travel_Over 99
- RAILROADS

INCORPORATED AREAS

- <all other values>

CORPNAME

- Arcadia
- Avon
- Bargersville
- Beech Grove
- Bethany
- Brooklyn
- Brownsburg
- Carmel
- Cicero
- Clermont
- Crows Nest
- Cumberland
- Danville
- Fishers
- Fortville
- Franklin
- Greenwood
- Homecroft
- Indianapolis
- Lawrence
- McCordsville
- Meridian Hills
- Mooresville
- New Palestine
- New Whiteland
- Noblesville
- North Crows Nest
- Pittsboro
- Plainfield
- Rocky Ripple
- Southport
- Speedway
- Warren Park
- Westfield
- Whiteland
- Williams Creek
- Wynnedale
- Zionsville
- URBAN AREA BOUNDRY
- COUNTY LINE

Map Sheet 30

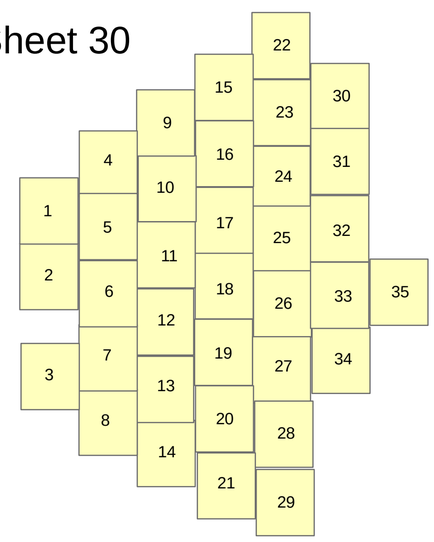

FUNCTIONAL CLASS MAP

INDIANAPOLIS AREA

BOONE, HAMILTON, HANCOCK, HENDRICKS, JOHNSON, MADISON MARION, MORGAN, & SHELBY COUNTY INDIANA

PREPARED BY

OFFICE OF INVENTORY AND TRACKING
INDIANA DEPARTMENT OF TRANSPORTATION
Not intended to reflect the entirety
of the Certified Public Mileage

SOURCES Current as of January 23, 2009

Functional Class- iotfilp13pw\indot2\shared\SAPS Project Folder\FC_Statewide\FC_CountyMaps\NEWSECTTJC92.mdb \FunctionalClassJan232009

Corporation Lines dotgisp02pw.sde\GISINFO.sdework\GISINFO.CORPLINE

Urban Area Boundary - dotgisp02pw.sde\GISINFO.sdework\GISINFO.UAB

County Line - idotgisp02pw.sde\GISINFO.sdework\GISINFO.CountyBdy_p

School - Gismap on 'Indotge4' \Schools\IN_hzSchool.shp

RailRoads - Gisdata on 'Indotge4'\Common\RAILROADS.shp

These documents are provided pursuant to the Indiana Open Records Act. The data represents accurate reproductions of the records on file with the Indiana Department of Transportation; however, INDOT cannot guarantee the accuracy of the underlying data, nor will INDOT assume any liability for the misuse, misinterpretation or misrepresentation of the requested documents. Questions regarding the data should be referred to the specific data provider. INDOT requests full attribution for the use of this data in presentations, calculations, displays or other uses.

0 0.3 0.6 1.2 1.8 2.4 Miles

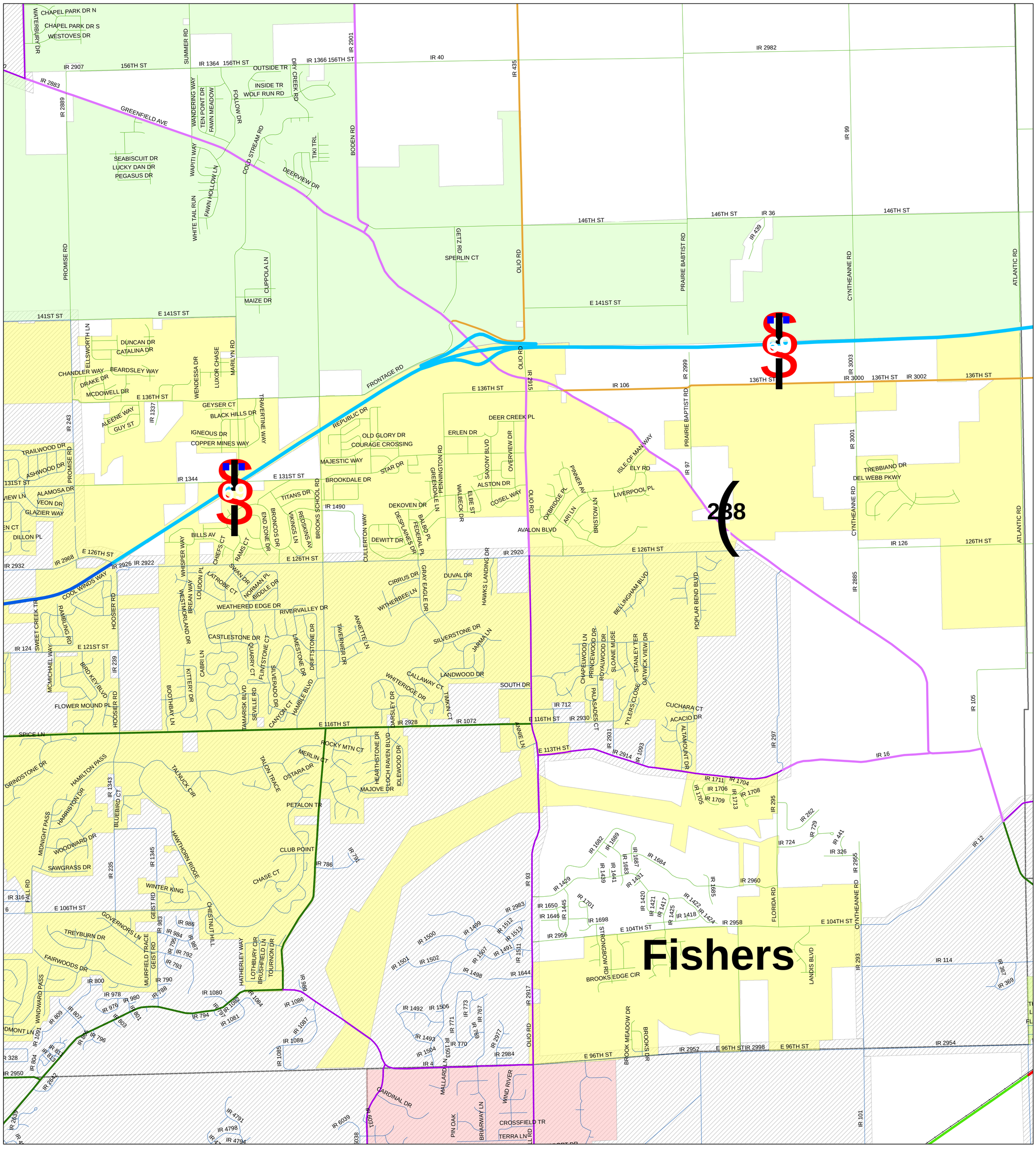

Legend

FuntionalClassJan232009

- R_Interstate 1
- R_Othr Prin Arterial (OPA) 2
- R_Minor Arterial 6
- R_Major Collector 7
- R_Minor Collector 8
- R_Local 9
- U_Interstate 11
- U_Othr Frwy or Exprswy 12
- U_Othr Prin Arterial(OPA) 14
- U_Minor Arterial 16
- U_Collector 17
- U_Local 19
- Travel_Over 99
- RAILROADS

INCORPORATED AREAS

- <all other values>

CORPNAME

- Arcadia
- Avon
- Bargersville
- Beech Grove
- Bethany
- Brooklyn
- Brownsburg
- Carmel
- Cicero
- Clermont
- Crows Nest
- Cumberland
- Danville
- Fishers
- Fortville
- Franklin
- Greenwood
- Homecroft
- Indianapolis
- Lawrence
- McCordsville
- Meridian Hills
- Mooresville
- New Palestine
- New Whiteland
- Noblesville
- North Crows Nest
- Pittsboro
- Plainfield
- Rocky Ripple
- Southport
- Speedway
- Warren Park
- Westfield
- Whiteland
- Williams Creek
- Wynnedale
- Zionsville
- URBAN AREA BOUNDRY
- COUNTY LINE

Map Sheet 31

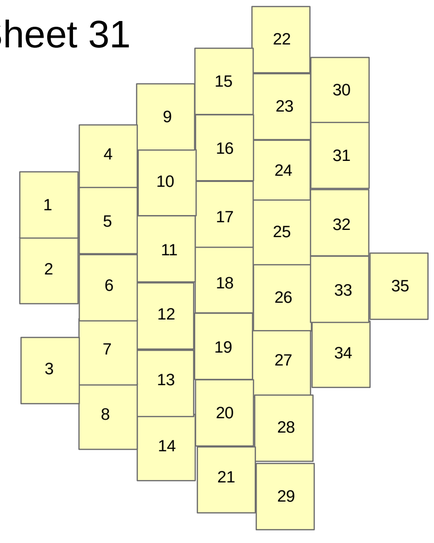

FUNCTIONAL CLASS MAP

INDIANAPOLIS AREA

BOONE, HAMILTON, HANCOCK, HENDRICKS, JOHNSON, MADISON MARION, MORGAN, & SHELBY COUNTY INDIANA

PREPARED BY
OFFICE OF INVENTORY AND TRACKING
INDIANA DEPARTMENT OF TRANSPORTATION
Not intended to reflect the entirety of the Certified Public Mileage

SOURCES Current as of January 23, 2009

Functional Class- iotfilp13pw\indot2\shared\SAPS Project Folder\FC_Statewide\FC_CountyMaps\NEWSECTTJC92.mdb \FunctionalClassJan232009

Corporation Lines dotgisp02pw.sde\GISINFO.sdework\GISINFO.CORPLINE

Urban Area Boundary - dotgisp02pw.sde\GISINFO.sdework\GISINFO.UAB

County Line - idotgisp02pw.sde\GISINFO.sdework\GISINFO.CountyBdy_p

School - Gismap on 'Indotge4' \Schools\IN_hzSchool.shp

RailRoads - Gisdata on 'Indotge4'\Common\RAILROADS.shp

These documents are provided pursuant to the Indiana Open Records Act. The data represents accurate reproductions of the records on file with the Indiana Department of Transportation; however, INDOT cannot guarantee the accuracy of the underlying data, nor will INDOT assume any liability for the misuse, misinterpretation or misrepresentation of the requested documents. Questions regarding the data should be referred to the specific data provider. INDOT requests full attribution for the use of this data in presentations, calculations, displays or other uses.

0 0.3 0.6 1.2 1.8 2.4 Miles

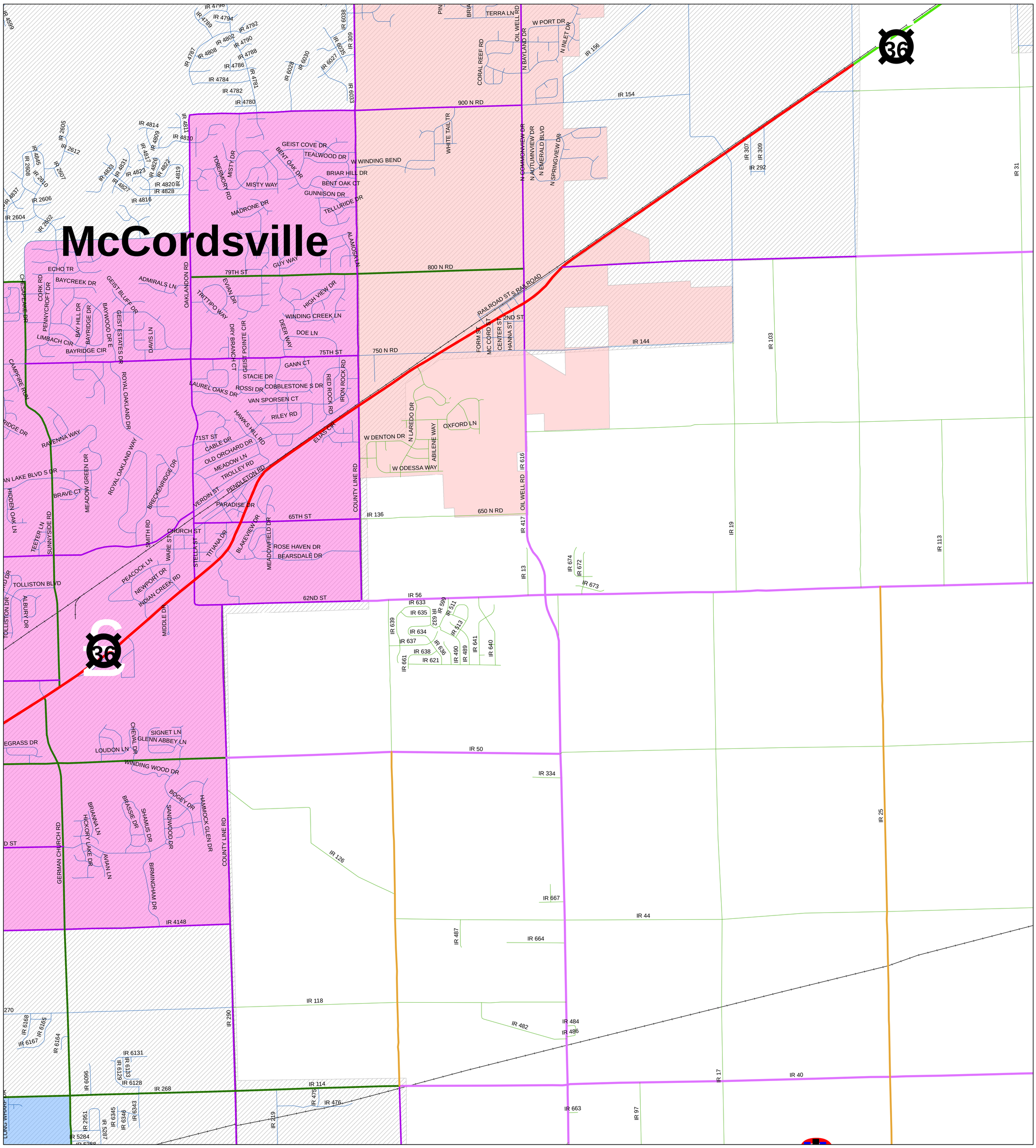

Legend

FuntionalClassJan232009

- R_Interstate 1
- R_Othr Prin Arterial (OPA) 2
- R_Minor Arterial 6
- R_Major Collector 7
- R_Minor Collector 8
- R_Local 9
- U_Interstate 11
- U_Othr Frwy or Exprswy 12
- U_Othr Prin Arterial(OPA) 14
- U_Minor Arterial 16
- U_Collector 17
- U_Local 19
- Travel_Over 99
- RAILROADS

INCORPORATED AREAS

- <all other values>

CORPNAME

- Arcadia
- Avon
- Bargersville
- Beech Grove
- Bethany
- Brooklyn
- Brownsburg
- Carmel
- Cicero
- Clermont
- Crows Nest
- Cumberland
- Danville
- Fishers
- Fortville
- Franklin
- Greenwood
- Homecroft
- Indianapolis
- Lawrence
- McCordsville
- Meridian Hills
- Mooresville
- New Palestine
- New Whiteland
- Noblesville
- North Crows Nest
- Pittsboro
- Plainfield
- Rocky Ripple
- Southport
- Speedway
- Warren Park
- Westfield
- Whiteland
- Williams Creek
- Wynnedale
- Zionsville
- URBAN AREA BOUNDRY
- COUNTY LINE

Map Sheet 32

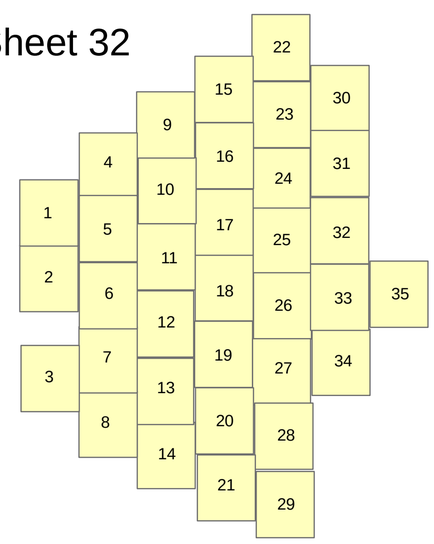

FUNCTIONAL CLASS MAP

INDIANAPOLIS AREA

BOONE, HAMILTON, HANCOCK,
HENDRICKS, JOHNSON, MADISON
MARION, MORGAN, & SHELBY COUNTY
INDIANA

PREPARED BY
OFFICE OF INVENTORY AND TRACKING
INDIANA DEPARTMENT OF TRANSPORTATION
Not intended to reflect the entirety
of the Certified Public Mileage

SOURCES Current as of January 23, 2009

Functional Class- iotfilp13pw\indot2\shared\SAPS Project Folder\FC_Statewide\FC_CountyMaps\NEWSECTTJC92.mdb \FunctionalClassJan232009

Corporation Lines dotgisp02pw.sde\GISINFO.sdework\GISINFO.CORPLINE

Urban Area Boundary - dotgisp02pw.sde\GISINFO.sdework\GISINFO.UAB

County Line - idotgisp02pw.sde\GISINFO.sdework\GISINFO.CountyBdy_p

School - Gismap on 'Indotge4' \Schools\IN_hzSchool.shp

RailRoads - Gisdata on 'Indotge4'\Common\RAILROADS.shp

These documents are provided pursuant to the Indiana Open Records Act. The data represents accurate reproductions of the records on file with the Indiana Department of Transportation; however, INDOT cannot guarantee the accuracy of the underlying data, nor will INDOT assume any liability for the misuse, misinterpretation or misrepresentation of the requested documents. Questions regarding the data should be referred to the specific data provider. INDOT requests full attribution for the use of this data in presentations, calculations, displays or other uses.

0 0.3 0.6 1.2 1.8 2.4 Miles

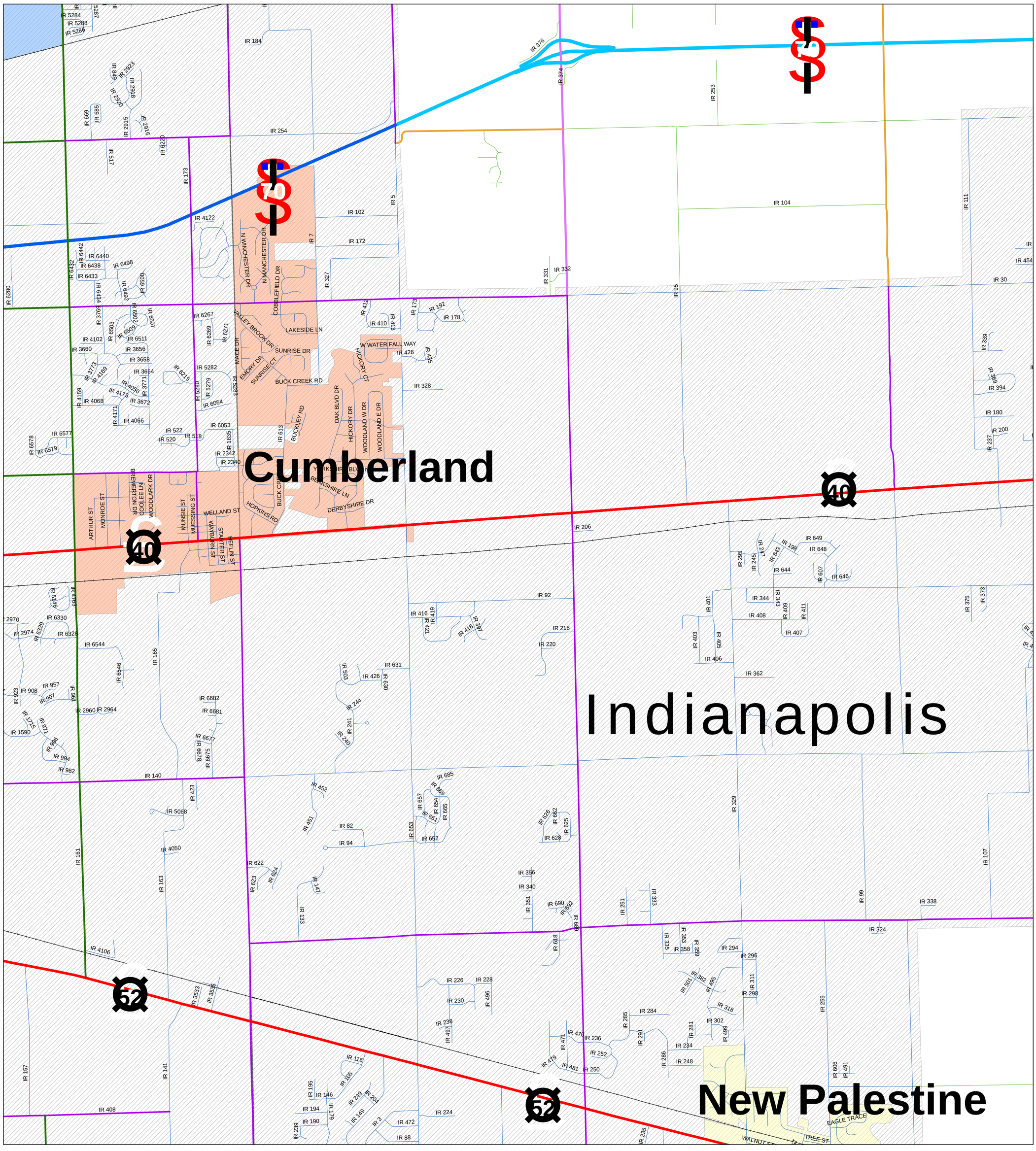

Legend

FuntionalClassJan232009

- R_Interstate 1
- R_Othr Prin Arterial (OPA) 2
- R_Minor Arterial 6
- R_Major Collector 7
- R_Minor Collector 8
- R_Local 9
- U_Interstate 11
- U_Othr Frwy or Exprswy 12
- U_Othr Prin Arterial(OPA) 14
- U_Minor Arterial 16
- U_Collector 17
- U_Local 19
- Travel_Over 99
- RAILROADS

INCORPORATED AREAS

- <all other values>

CORPNAME

- Arcadia
- Avon
- Bargersville
- Beech Grove
- Bethany
- Brooklyn
- Brownsburg
- Carmel
- Cicero
- Clermont
- Crows Nest
- Cumberland
- Danville
- Fishers
- Fortville
- Franklin
- Greenwood
- Homecroft
- Indianapolis
- Lawrence
- McCordsville
- Meridian Hills
- Mooresville
- New Palestine
- New Whiteland
- Noblesville
- North Crows Nest
- Pittsboro
- Plainfield
- Rocky Ripple
- Southport
- Speedway
- Warren Park
- Westfield
- Whiteland
- Williams Creek
- Wynnedale
- Zionsville
- URBAN AREA BOUNDRY
- COUNTY LINE

Map Sheet 33

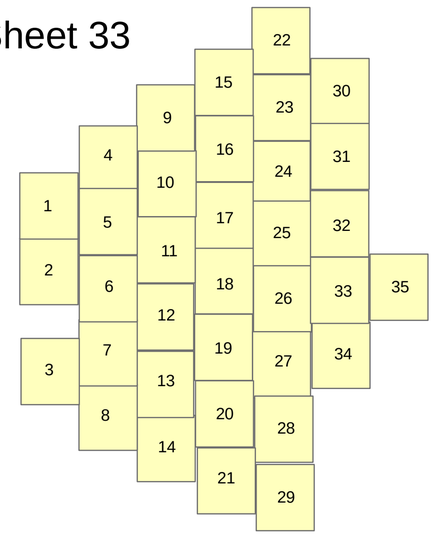

FUNCTIONAL CLASS MAP

INDIANAPOLIS AREA

BOONE, HAMILTON, HANCOCK,
HENDRICKS, JOHNSON, MADISON
MARION, MORGAN, & SHELBY COUNTY
INDIANA

PREPARED BY
OFFICE OF INVENTORY AND TRACKING
INDIANA DEPARTMENT OF TRANSPORTATION
Not intended to reflect the entirety
of the Certified Public Mileage

SOURCES Current as of January 23, 2009

Functional Class- iotfilp13pw\indot2\shared\SAPS Project Folder\FC_Statewide\FC_CountyMaps\NEWSECTTJC92.mdb \FunctionalClassJan232009

Corporation Lines dotgisp02pw.sde\GISINFO.sdework\GISINFO.CORPLINE

Urban Area Boundary - dotgisp02pw.sde\GISINFO.sdework\GISINFO.UAB

County Line - idotgisp02pw.sde\GISINFO.sdework\GISINFO.CountyBdy_p

School - Gismap on 'Indotge4' \Schools\IN_hzSchool.shp

RailRoads - Gisdata on 'Indotge4'\Common\RAILROADS.shp

These documents are provided pursuant to the Indiana Open Records Act. The data represents accurate reproductions of the records on file with the Indiana Department of Transportation; however, INDOT cannot guarantee the accuracy of the underlying data, nor will INDOT assume any liability for the misuse, misinterpretation or misrepresentation of the requested documents. Questions regarding the data should be referred to the specific data provider. INDOT requests full attribution for the use of this data in presentations, calculations, displays or other uses.

0 0.3 0.6 1.2 1.8 2.4 Miles

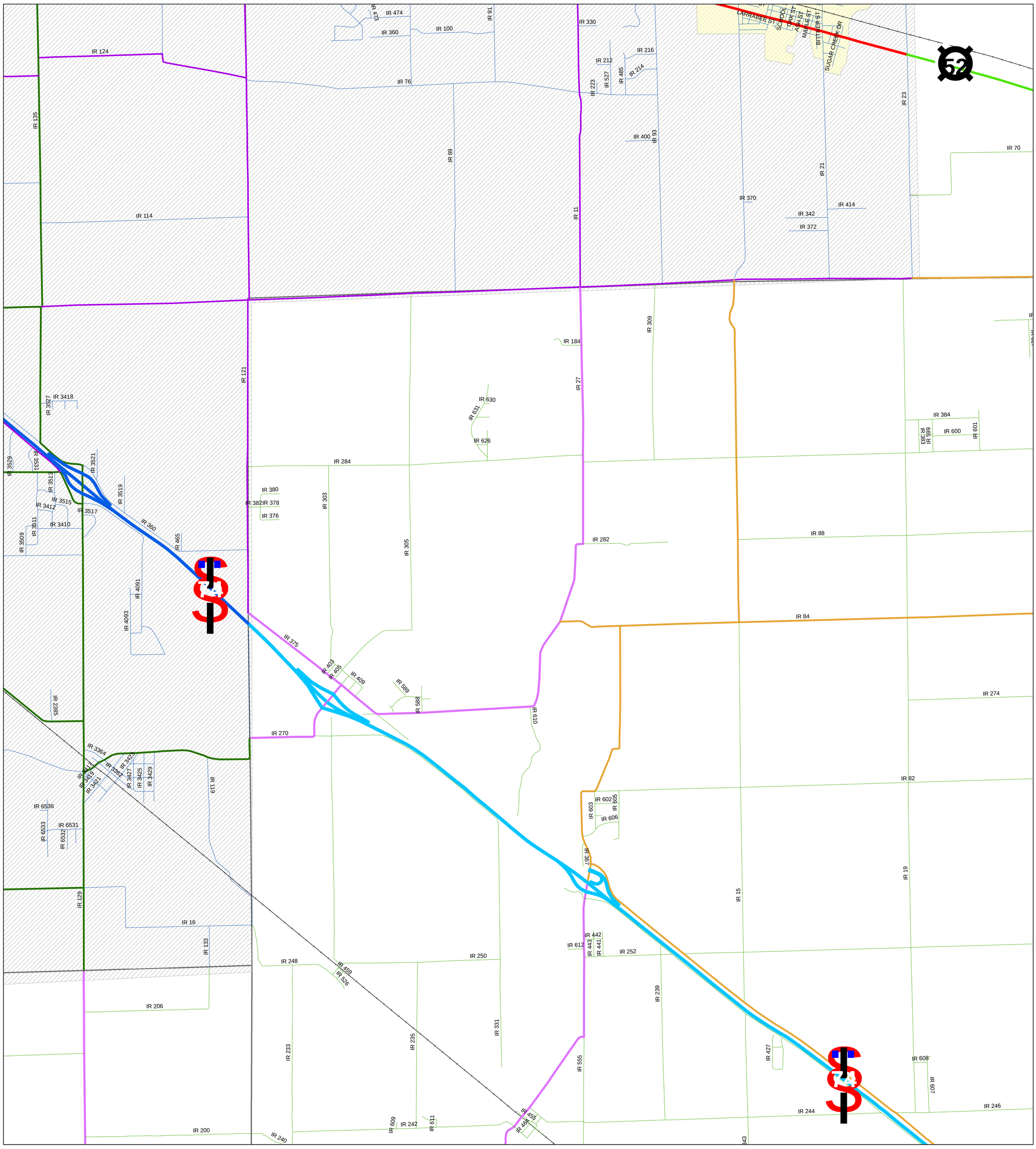

Legend

FuntionalClassJan232009

- R_Interstate 1
- R_Othr Prin Arterial (OPA) 2
- R_Minor Arterial 6
- R_Major Collector 7
- R_Minor Collector 8
- R_Local 9
- U_Interstate 11
- U_Othr Frwy or Exprswy 12
- U_Othr Prin Arterial(OPA) 14
- U_Minor Arterial 16
- U_Collector 17
- U_Local 19
- Travel_Over 99
- RAILROADS

INCORPORATED AREAS

- <all other values>

CORPNAME

- Arcadia
- Avon
- Bargersville
- Beech Grove
- Bethany
- Brooklyn
- Brownsburg
- Carmel
- Cicero
- Clermont
- Crows Nest
- Cumberland
- Danville
- Fishers
- Fortville
- Franklin
- Greenwood
- Homecroft
- Indianapolis
- Lawrence
- McCordsville
- Meridian Hills
- Mooresville
- New Palestine
- New Whiteland
- Noblesville
- North Crows Nest
- Pittsboro
- Plainfield
- Rocky Ripple
- Southport
- Speedway
- Warren Park
- Westfield
- Whiteland
- Williams Creek
- Wynnedale
- Zionsville
- URBAN AREA BOUNDRY
- COUNTY LINE

Map Sheet 34

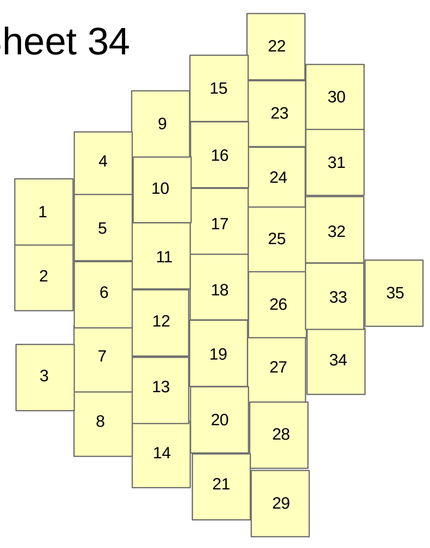

FUNCTIONAL CLASS MAP

INDIANAPOLIS AREA

BOONE, HAMILTON, HANCOCK,
HENDRICKS, JOHNSON, MADISON
MARION, MORGAN, & SHELBY COUNTY
INDIANA

PREPARED BY
OFFICE OF INVENTORY AND TRACKING
INDIANA DEPARTMENT OF TRANSPORTATION
Not intended to reflect the entirety
of the Certified Public Mileage

SOURCES Current as of January 23, 2009

Functional Class- iotfilp13pw\indot2\shared\SAPS Project Folder\FC_Statewide\FC_CountyMaps\NEWSECTTJC92.mdb \FunctionalClassJan232009

Corporation Lines dotgisp02pw.sde\GISINFO.sdework\GISINFO.CORPLINE

Urban Area Boundary - dotgisp02pw.sde\GISINFO.sdework\GISINFO.UAB

County Line - idotgisp02pw.sde\GISINFO.sdework\GISINFO.CountyBdy_p

School - Gismap on 'Indotge4' \Schools\IN_hzSchool.shp

RailRoads - Gisdata on 'Indotge4'\Common\RAILROADS.shp

These documents are provided pursuant to the Indiana Open Records Act. The data represents accurate reproductions of the records on file with the Indiana Department of Transportation; however, INDOT cannot guarantee the accuracy of the underlying data, nor will INDOT assume any liability for the misuse, misinterpretation or misrepresentation of the requested documents. Questions regarding the data should be referred to the specific data provider. INDOT requests full attribution for the use of this data in presentations, calculations, displays or other uses.

0 0.3 0.6 1.2 1.8 2.4 Miles

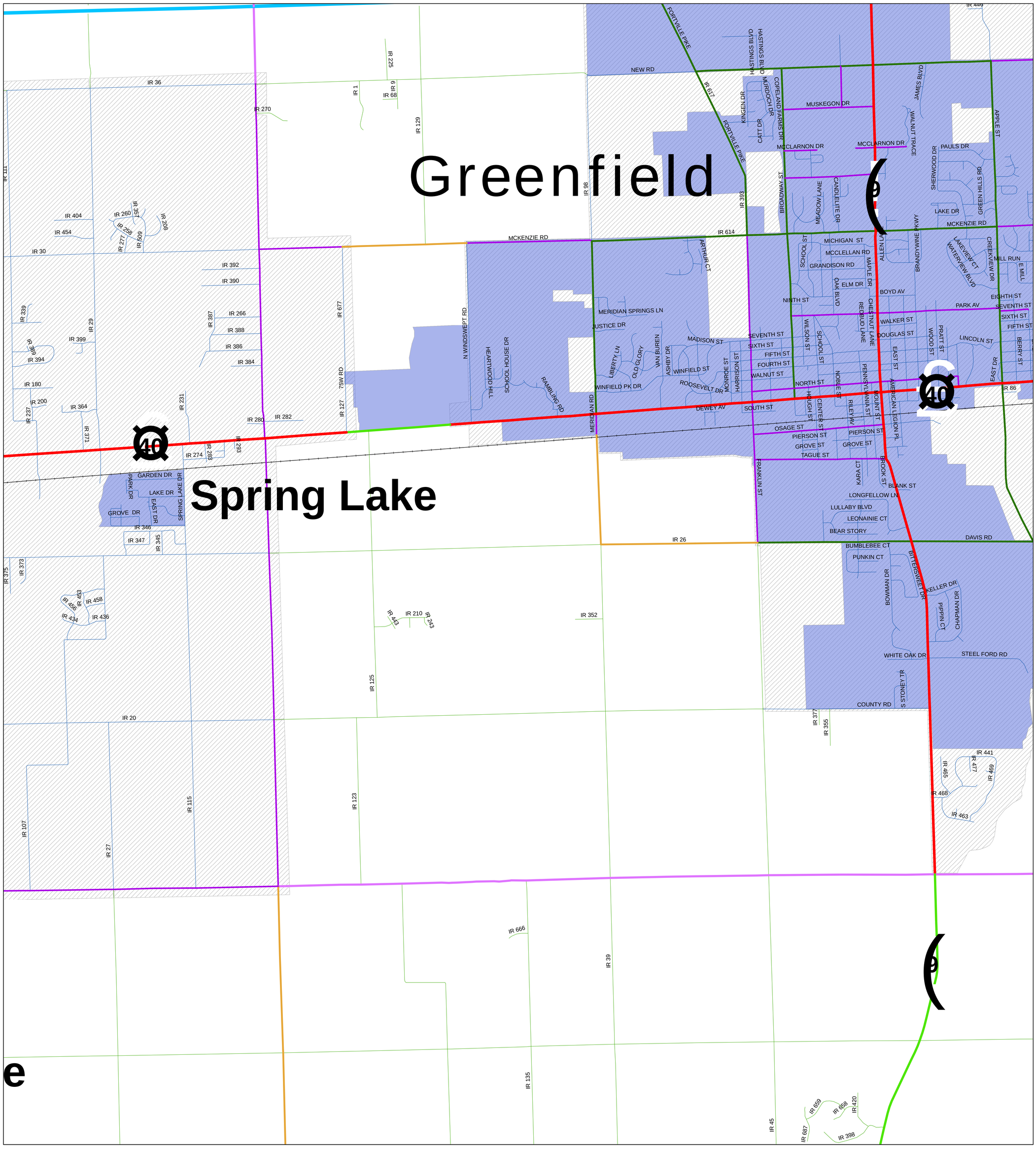

Legend

FuntionalClassJan232009

- R_Interstate 1
- R_Othr Prin Arterial (OPA) 2
- R_Minor Arterial 6
- R_Major Collector 7
- R_Minor Collector 8
- R_Local 9
- U_Interstate 11
- U_Othr Frwy or Exprswy 12
- U_Othr Prin Arterial(OPA) 14
- U_Minor Arterial 16
- U_Collector 17
- U_Local 19
- Travel_Over 99
- RAILROADS

INCORPORATED AREAS

- <all other values>

CORPNAME

- Arcadia
- Avon
- Bargersville
- Beech Grove
- Bethany
- Brooklyn
- Brownsburg
- Carmel
- Cicero
- Clermont
- Crows Nest
- Cumberland
- Danville
- Fishers
- Fortville
- Franklin
- Greenwood
- Homecroft
- Indianapolis
- Lawrence
- McCordsville
- Meridian Hills
- Mooresville
- New Palestine
- New Whiteland
- Noblesville
- North Crows Nest
- Pittsboro
- Plainfield
- Rocky Ripple
- Southport
- Speedway
- Warren Park
- Westfield
- Whiteland
- Williams Creek
- Wynnedale
- Zionsville
- URBAN AREA BOUNDRY
- COUNTY LINE

Map Sheet 35

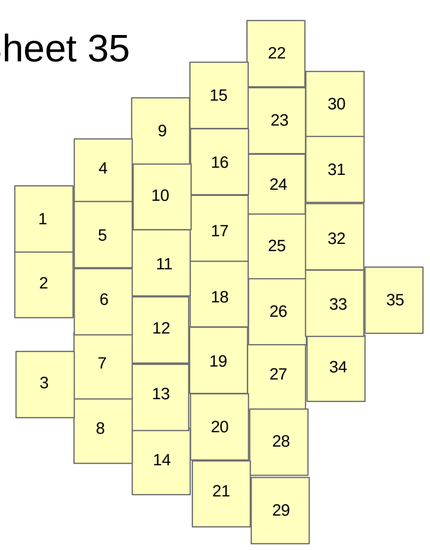

FUNCTIONAL CLASS MAP

INDIANAPOLIS AREA

BOONE, HAMILTON, HANCOCK,
HENDRICKS, JOHNSON, MADISON
MARION, MORGAN, & SHELBY COUNTY
INDIANA

PREPARED BY
OFFICE OF INVENTORY AND TRACKING
INDIANA DEPARTMENT OF TRANSPORTATION
Not intended to reflect the entirety
of the Certified Public Mileage

SOURCES Current as of January 23, 2009

Functional Class- iotfilp13pw\indot2\shared\SAPS Project Folder\FC_Statewide\FC_CountyMaps\NEWSECTTJC92.mdb \FunctionalClassJan232009

Corporation Lines dotgisp02pw.sde\GISINFO.sdework\GISINFO.CORPLINE

Urban Area Boundary - dotgisp02pw.sde\GISINFO.sdework\GISINFO.UAB

County Line - idotgisp02pw.sde\GISINFO.sdework\GISINFO.CountyBdy_p

School - Gismap on 'Indotge4' \Schools\IN_hzSchool.shp

RailRoads - Gisdata on 'Indotge4'\Common\RAILROADS.shp

These documents are provided pursuant to the Indiana Open Records Act. The data represents accurate reproductions of the records on file with the Indiana Department of Transportation; however, INDOT cannot guarantee the accuracy of the underlying data, nor will INDOT assume any liability for the misuse, misinterpretation or misrepresentation of the requested documents. Questions regarding the data should be referred to the specific data provider. INDOT requests full attribution for the use of this data in presentations, calculations, displays or other uses.

0 0.3 0.6 1.2 1.8 2.4 Miles