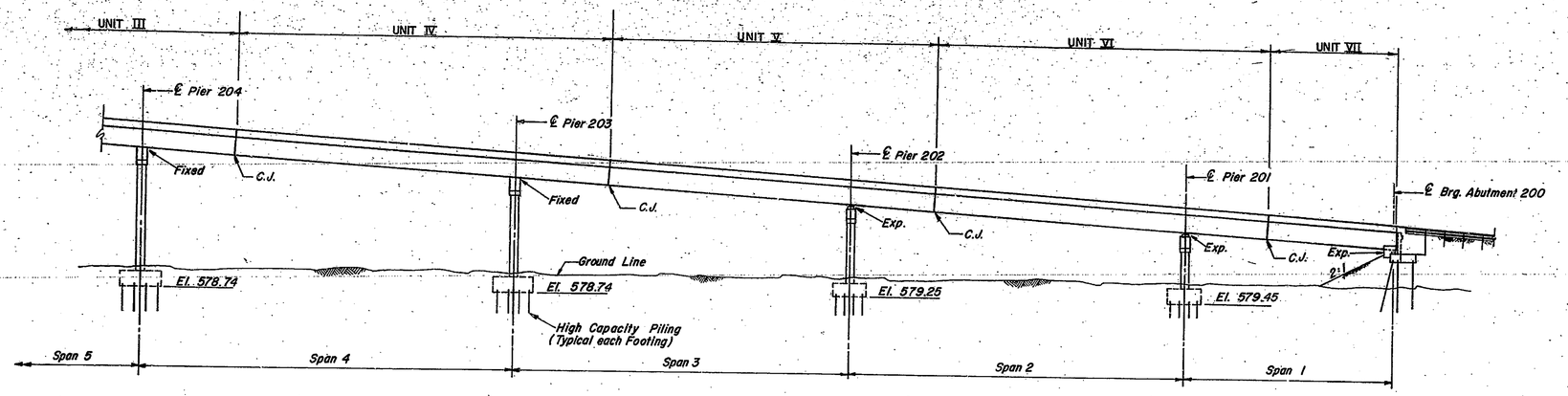

ELEVATION

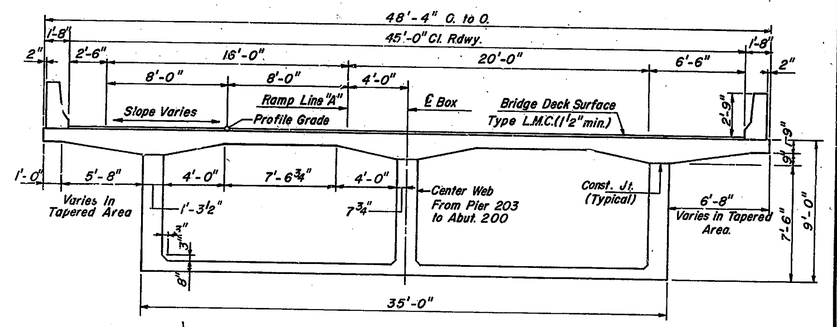

SECTION B-B
Scale ¼" = 1'-0"

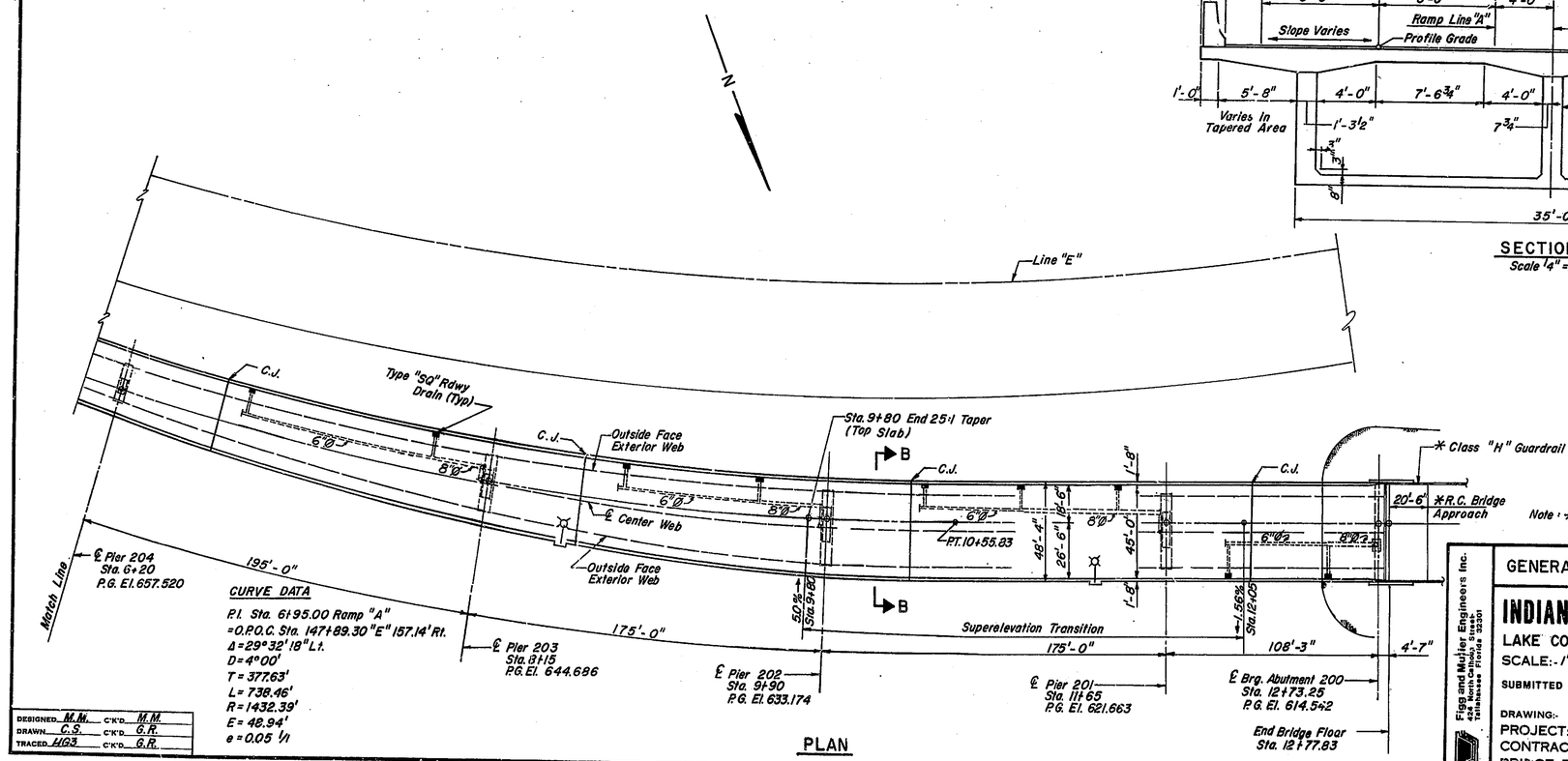

CURVE DATA

P.I. Sta. 6+95.00 Ramp "A"
= O.P.O.C. Sta. 147+89.30 "E" 157.14' Rt.
Δ = 29°32'18" Lt.
D = 4°00'
T = 377.63'
L = 738.46'
R = 1432.39'
E = 48.94'
e = 0.05 1/1

PLAN

DESIGNED M.M. C'K'D. M.M.
DRAWN C.S. C'K'D. G.R.
TRACED HG3 C'K'D. G.R.

Note: * Indicates Items Not Included in this Contract.

FOR CONSTRUCTION
W. B. Abbott
Asst. Bridge Design 9-17-81

Figg and Muller Engineers Inc.
424 North Calhoun Street
Tallahassee Florida 32301

GENERAL PLAN & ELEVATION II - RAMP A

INDIANA STATE HIGHWAY COMMISSION

LAKE COUNTY - RAMP:- A SECTION:-
SCALE:- 1" = 30'-0" Unless Noted DATE:- June 29, 1981
SUBMITTED FOR APPROVAL Eugene C. Figg Jr.
DRAWING:- OF SHEET:- 6 OF
PROJECT:- MM 220-1(8)
CONTRACT NO. B-12750
BRIDGE FILE:- 912-45-2546 RWX

EUGENE C. FIGG JR. REGISTERED PROFESSIONAL ENGINEER STATE OF INDIANA