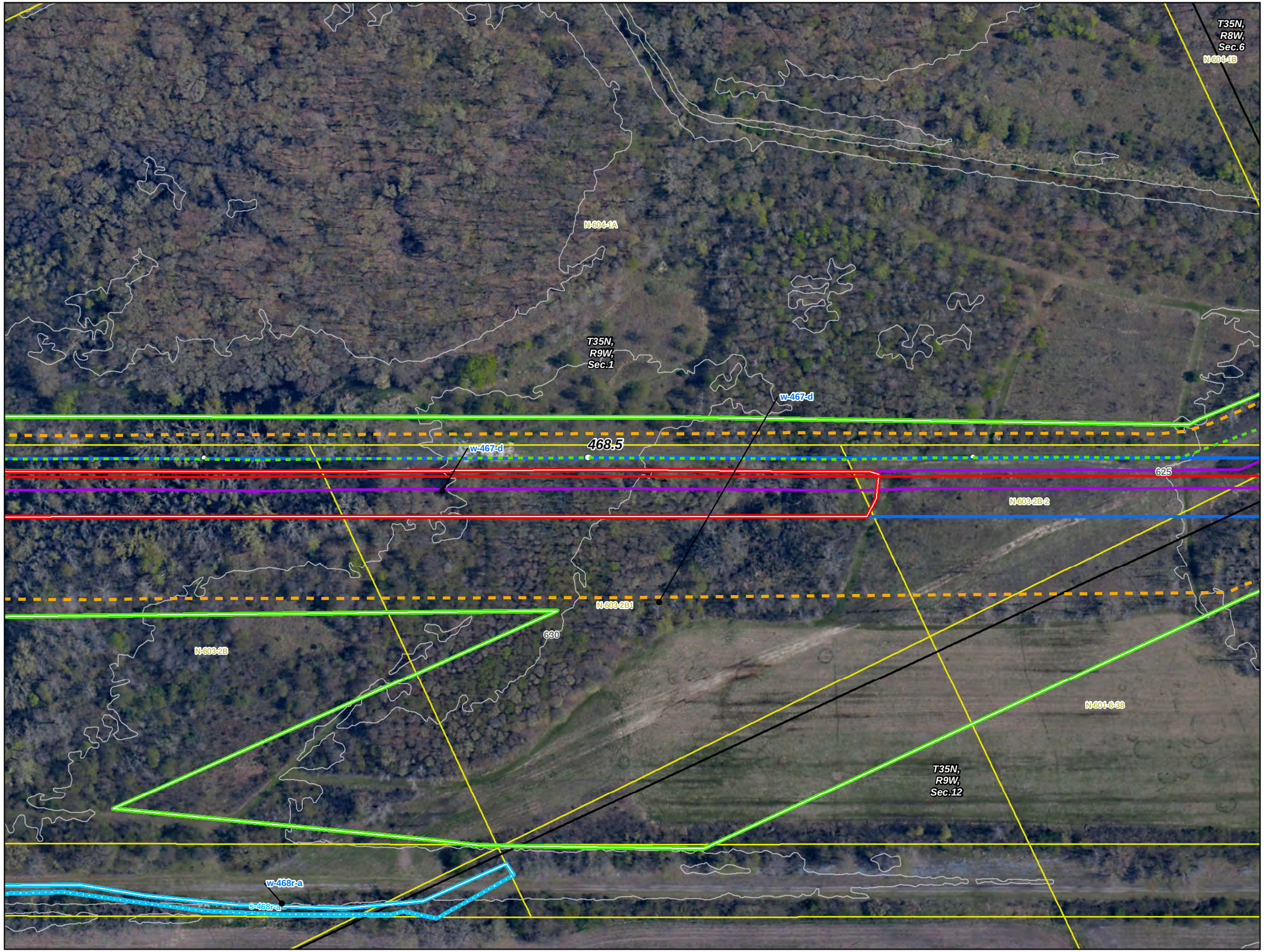

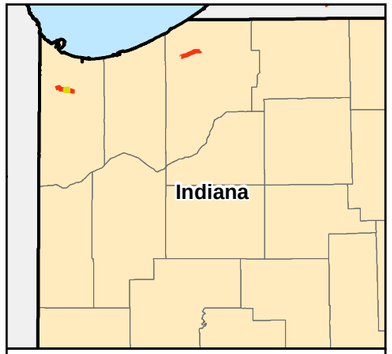

0 75 150 Feet

1 inch = 125 feet

- Milepost
- Proposed Pipeline Segment
- Existing Line 6B Pipeline
- Temporary Workspace
- New Permanent Easement
- Access Road - Pending Approval
- Delineated Waterbody
- Contour
- Survey Corridor
- Parcel Boundary
- County Boundary

Wetland

- PEM
- PFO
- PEM/PFO
- PEM/PSS
- PEM/PSS/PFO
- PSS
- PSS/PFO

Line 6B 2012 Maintenance and Rehabilitation Program

Wetlands and Waterbodies

Griffith Segment

Lake County

Map 11 of 18

Revised June, 2012

Source: Z:\Clients\E_H\EnbridgeLine_6B\ArcGIS\2012\06\N_Application\Alignment_Sheets\Line_6B_IN_Wetlands_Waterbody_CORP.mxd

Date: (6/11/2012)

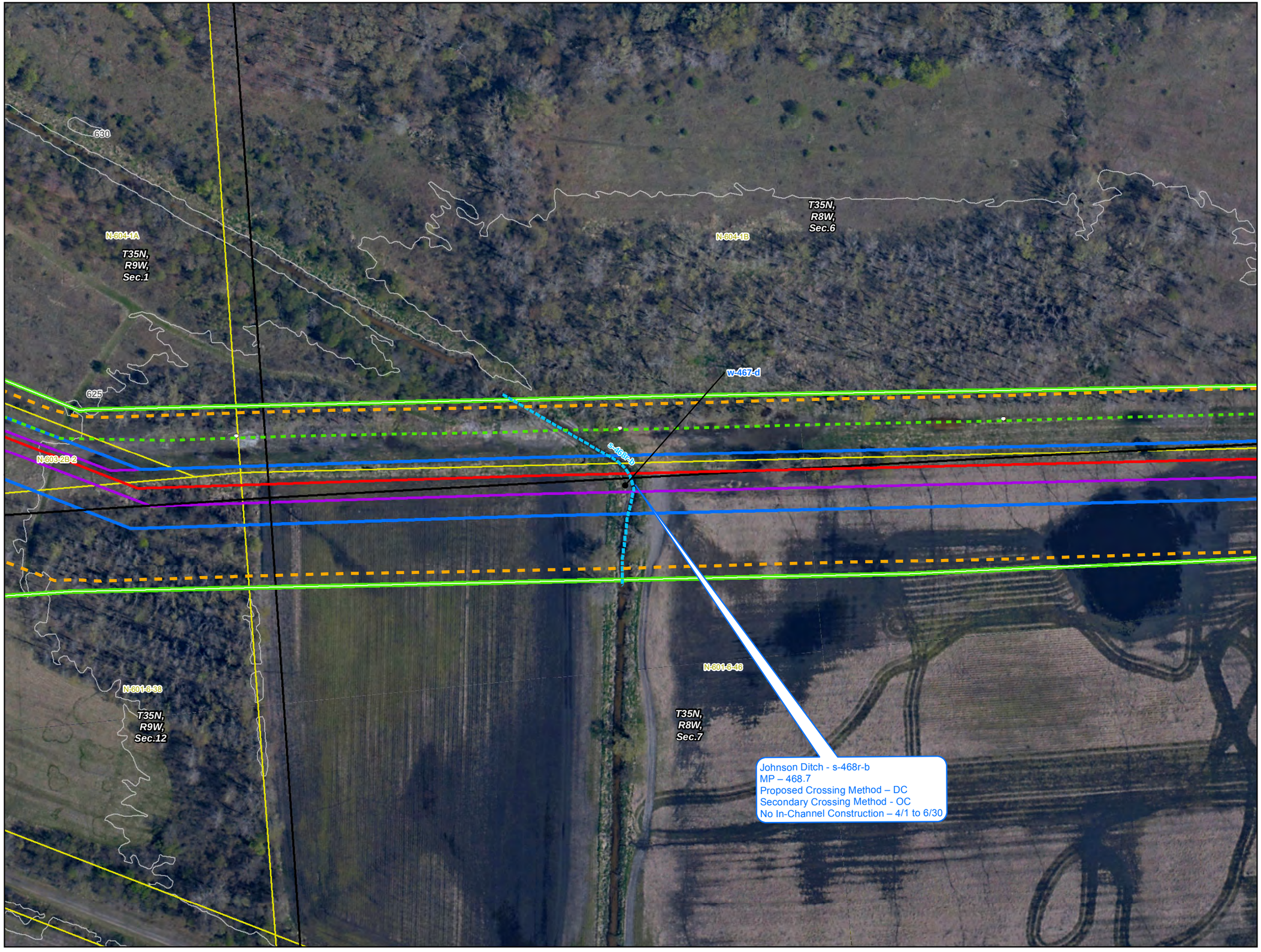

0 75 150 Feet

1 inch = 125 feet

N E S W

- Milepost
- Proposed Pipeline Segment
- Existing Line 6B Pipeline
- Temporary Workspace
- New Permanent Easement
- Access Road - Pending Approval
- Delineated Waterbody
- Contour
- Survey Corridor
- Parcel Boundary
- County Boundary

Wetland

- PEM
- PFO
- PEM/PFO
- PEM/PSS
- PEM/PSS/PFO
- PSS
- PSS/PFO

Line 6B 2012 Maintenance and Rehabilitation Program

Wetlands and Waterbodies

Griffith Segment

Lake County

Map 12 of 18

Revised June, 2012

Date: (6/11/2012) Source: Z:\Clients\E_H\EnbridgeLine_6B\ArcGIS\2012\06\IN_Application\Alignment_Sheets\Line_6B_IN_Wetlands_Waterbody_CORP.mxd

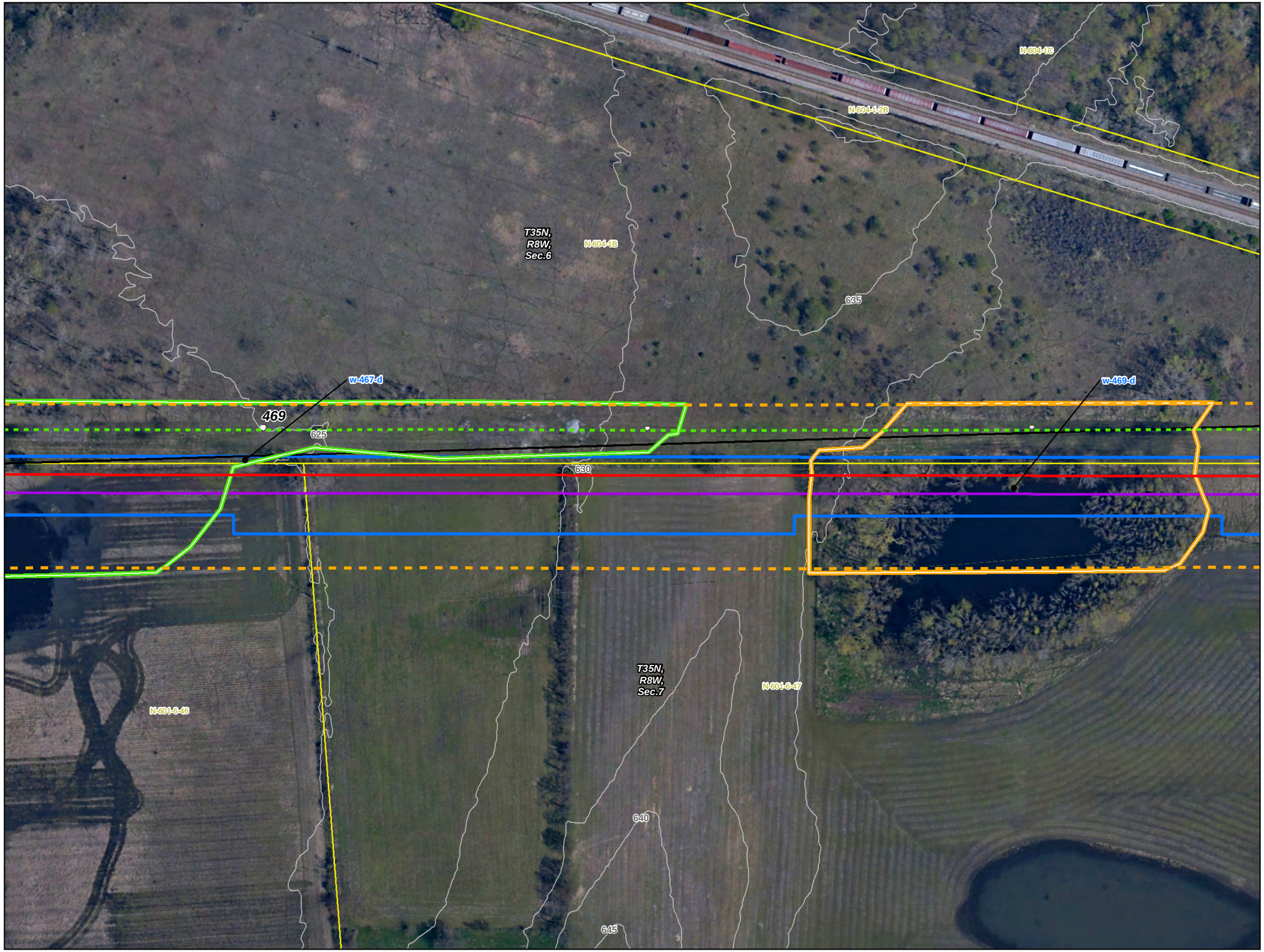

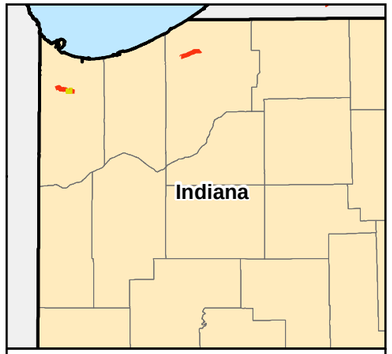

0 75 150 Feet

1 inch = 125 feet

N
W E
S

- Milepost
- Proposed Pipeline Segment
- Existing Line 6B Pipeline
- Temporary Workspace
- New Permanent Easement
- Access Road - Pending Approval
- Delineated Waterbody
- Contour
- Survey Corridor
- Parcel Boundary
- County Boundary

Wetland

- PEM
- PFO
- PEM/PFO
- PEM/PSS
- PEM/PSS/PFO
- PSS
- PSS/PFO

Line 6B 2012 Maintenance and Rehabilitation Program

Wetlands and Waterbodies

Griffith Segment

Lake County

Map 13 of 18

Revised June, 2012

Source: Z:\ClientSIE_HEnbridge\Line_6B\ArcGIS\2012\06\IN_Application\Alignment_Sheets\Line_6B_IN_Wetlands_Waterbody_CORP.mxd

Date: (6/11/2012)

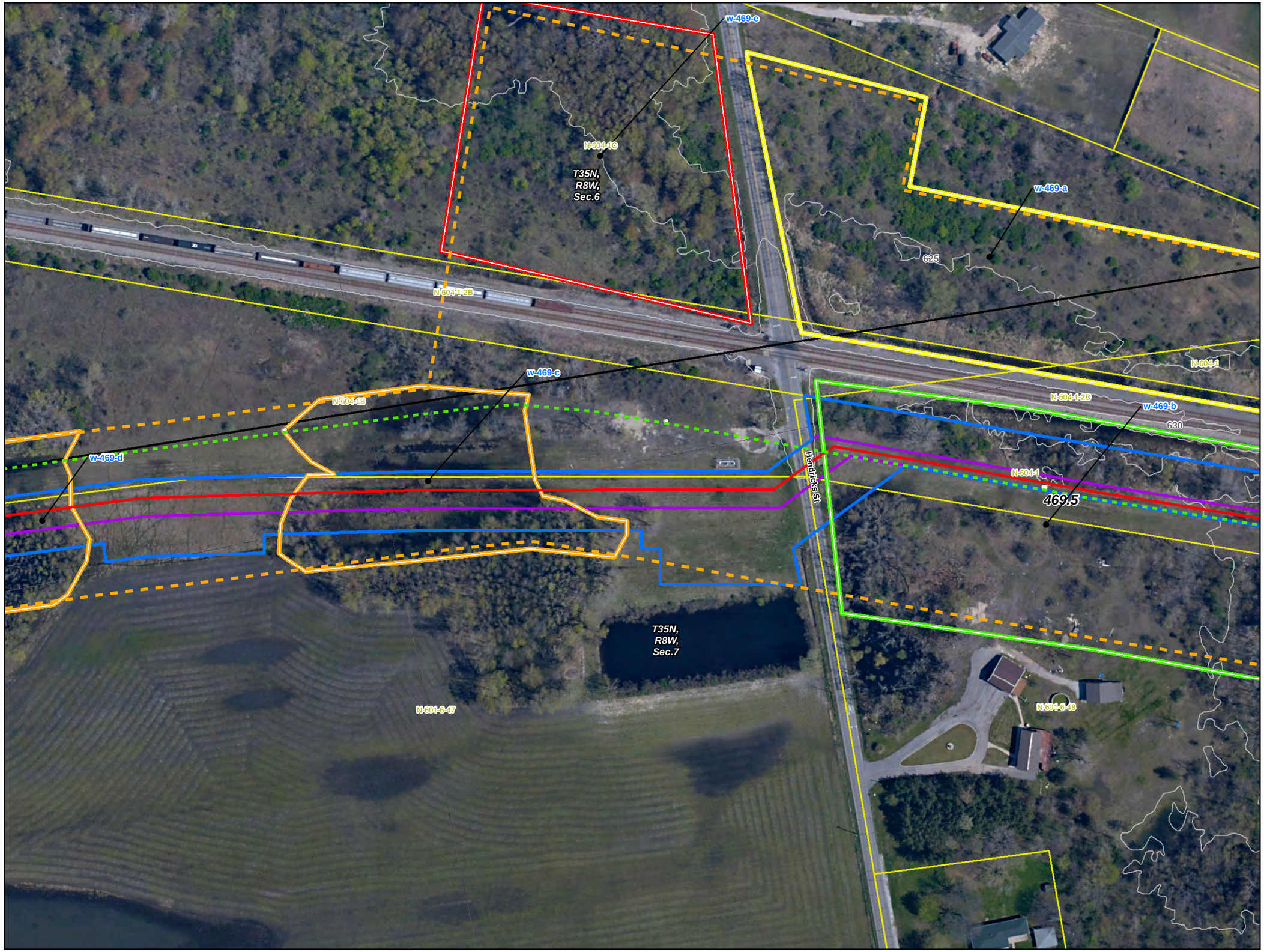

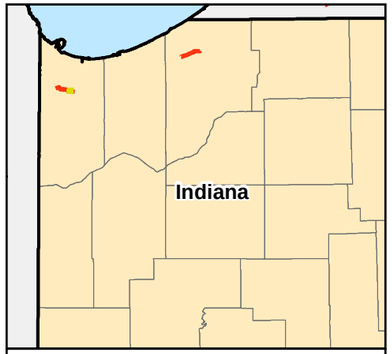

0 75 150 Feet

1 inch = 125 feet

N E S W

- Milepost
- Proposed Pipeline Segment
- Existing Line 6B Pipeline
- Temporary Workspace
- New Permanent Easement
- Access Road - Pending Approval
- Delineated Waterbody
- Contour
- Survey Corridor
- Parcel Boundary
- County Boundary

Wetland

- PEM
- PFO
- PEM/PFO
- PEM/PSS
- PEM/PSS/PFO
- PSS
- PSS/PFO

Line 6B 2012 Maintenance and Rehabilitation Program

Wetlands and Waterbodies

Griffith Segment

Lake County

Map 14 of 18

Revised June, 2012

Source: Z:\Clients\E_H\Enbridge\Line_6B\ArcGIS\2012\06\IN_Application\Alignment_Sheets\Line_6B_IN_Wetlands_Waterbody_CORP.mxd

Date: (6/11/2012)

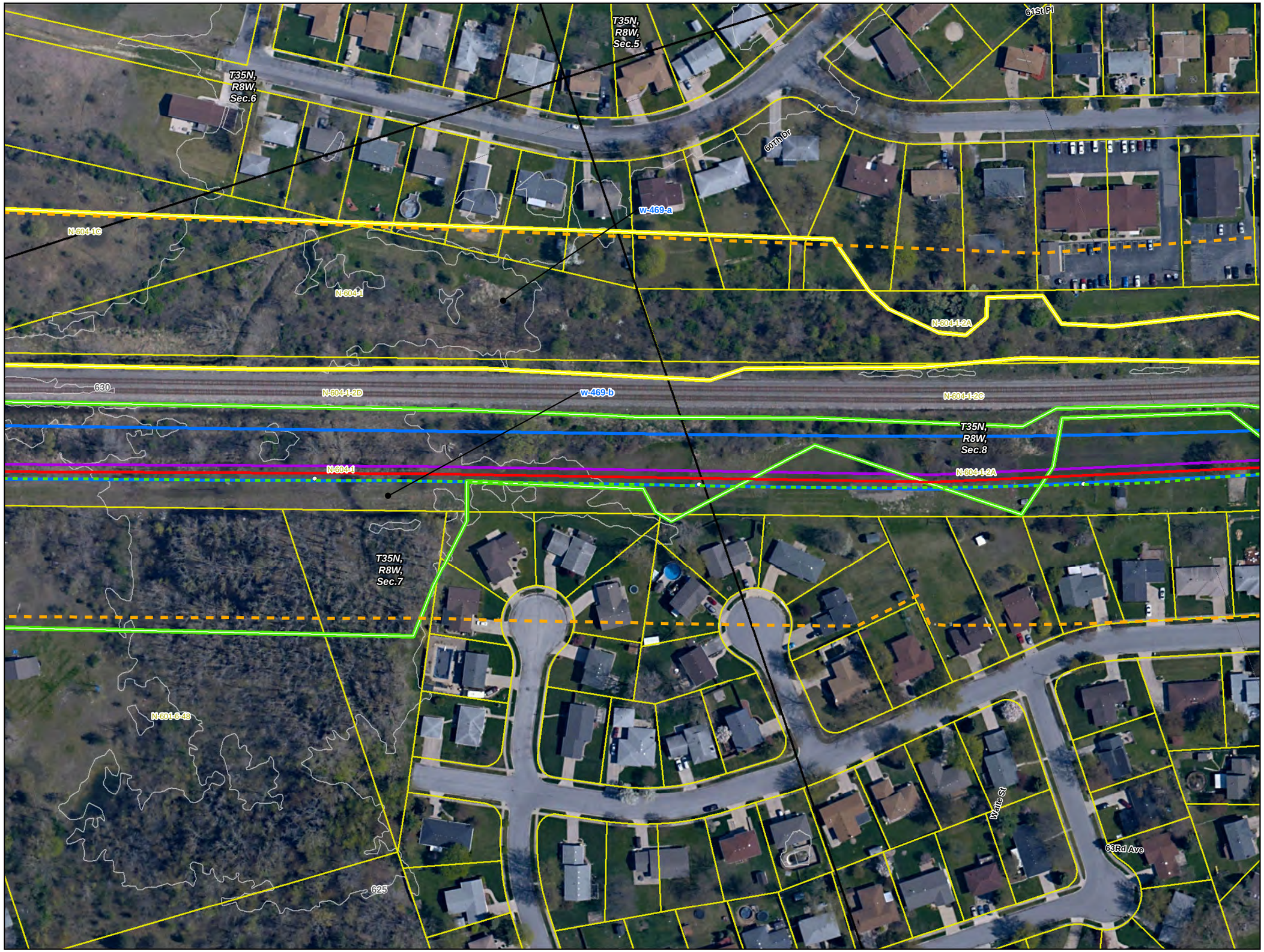

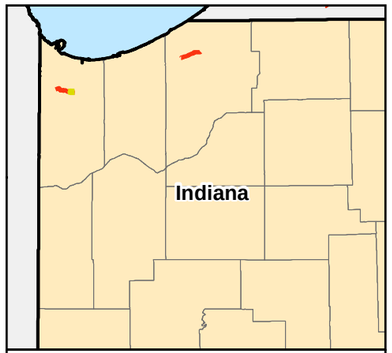

0 75 150 Feet

1 inch = 125 feet

- Milepost
- Proposed Pipeline Segment
- Existing Line 6B Pipeline
- Temporary Workspace
- New Permanent Easement
- Access Road - Pending Approval
- Delineated Waterbody
- Contour
- Survey Corridor
- Parcel Boundary
- County Boundary

Wetland

- PEM
- PFO
- PEM/PFO
- PEM/PSS
- PEM/PSS/PFO
- PSS
- PSS/PFO

Line 6B 2012 Maintenance and Rehabilitation Program

Wetlands and Waterbodies

Griffith Segment

Lake County

Map 15 of 18

Revised June, 2012

Source: Z:\Clients\E_H\Enbridge\Line_6B\ArcGIS\2012\06\IN_Application\Alignment_Sheets\Line_6B_IN_Wetlands_Waterbody_CORP.mxd
Date: (6/11/2012)