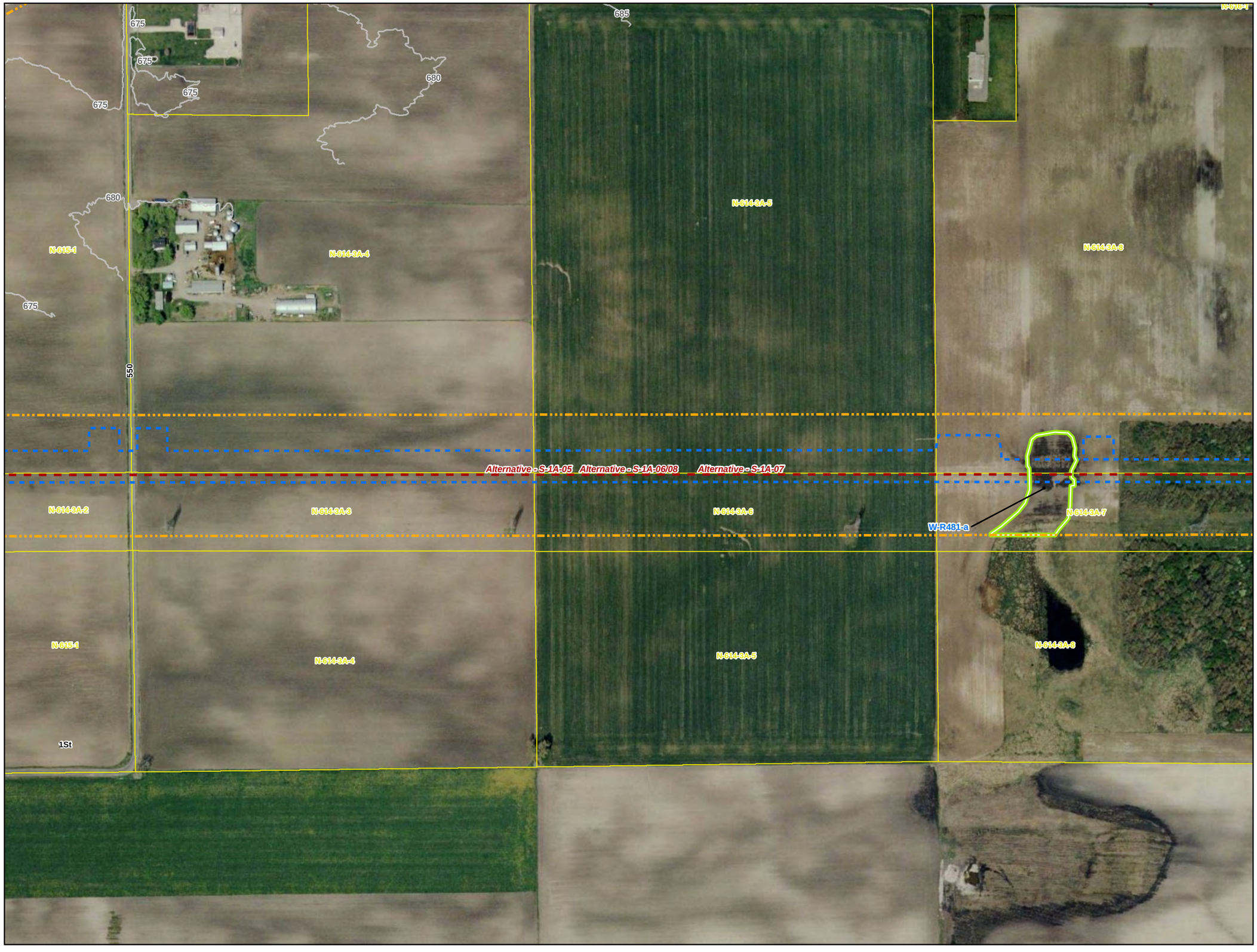

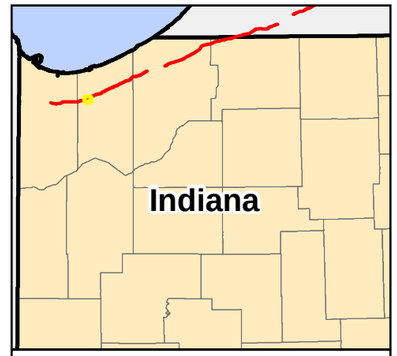

0 150 300 Feet

1 inch = 300 feet

- Milepost
- Proposed Pipeline
- Route Alternative
- Existing Line 6B Pipeline
- Temporary Workspace
- Alternative Temporary Workspace
- Contour
- Waterbody
- Survey Corridor
- County Boundary
- Parcel Boundary
- Township, Range, Section Boundary

Wetland

- PEM
- PFO
- Open Water
- PUB
- PSS

Line 6B Phase 2 Replacement Project

Wetlands and Waterbodies

Alternative

Porter County

Map 42 of 50

Source: Z:\Clients\E_H\Enbridge\Line_6B_Buildout\ArcGIS\2012\06\N_PermitAlignment_SheetsILine_6B_Phase2_IN_Alignment.mxd

Date: (6/14/2012)

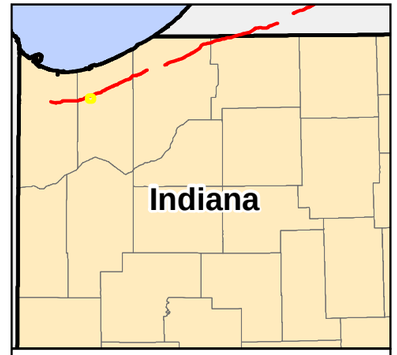

0 150 300 Feet

1 inch = 300 feet

N
W E
S

- Milepost
- Proposed Pipeline
- Route Alternative
- Existing Line 6B Pipeline
- Temporary Workspace
- Alternative Temporary Workspace
- Contour
- Waterbody
- Survey Corridor
- County Boundary
- Parcel Boundary
- Township, Range, Section Boundary

Wetland

- PEM
- PFO
- Open Water
- PUB
- PSS

Line 6B Phase 2 Replacement Project

Wetlands and Waterbodies

Alternative

Porter County

Map 43 of 50

Source: Z:\Clients\E_H\EnbridgeLine_6B_Build\out\ArcGIS\2012\06\N_Permit\Alignment_Sheets\tLine_6B_Phase2_IN_A

Date: (6/14/2012)

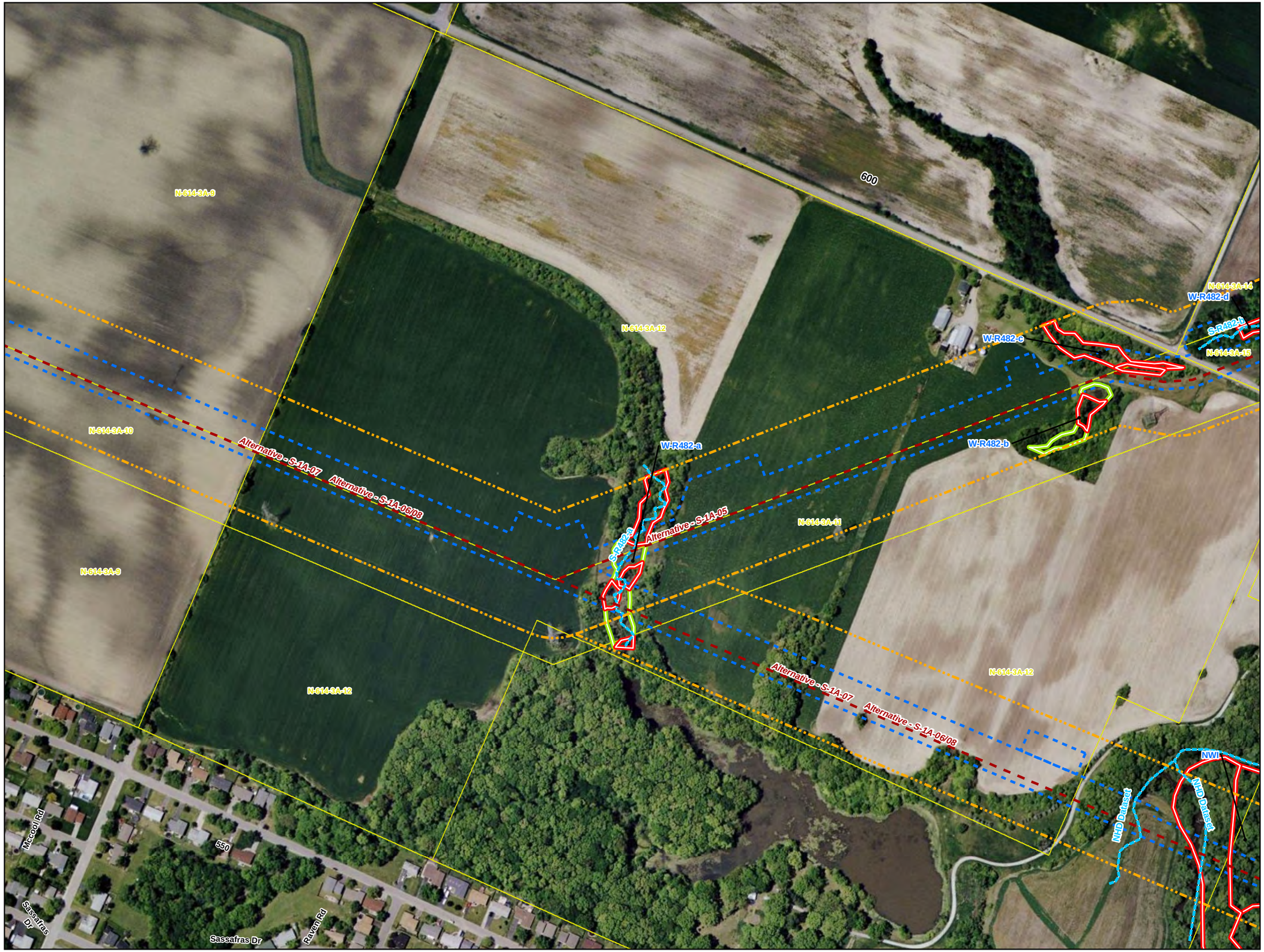

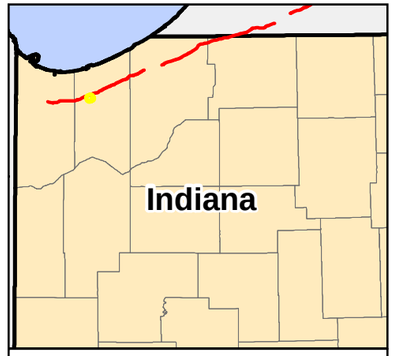

0 150 300 Feet

1 inch = 300 feet

- Milepost
- Proposed Pipeline
- Route Alternative
- Existing Line 6B Pipeline
- Temporary Workspace
- Alternative Temporary Workspace
- Contour
- Waterbody
- Survey Corridor
- County Boundary
- Parcel Boundary
- Township, Range, Section Boundary

Wetland

- PEM
- PFO
- Open Water
- PUB
- PSS

Line 6B Phase 2 Replacement Project

Wetlands and Waterbodies

Alternative

Porter County

Map 44 of 50

Merjent

ENBRIDGE

Source: Z:\Clients\E_H\Enbridge\Line_6B_Build\out\ArcGIS\2012\06\IN_PermitAlignment_Sheets\Line_6B_Phase2_IN_Alignment.mxd

Date: (6/14/2012)

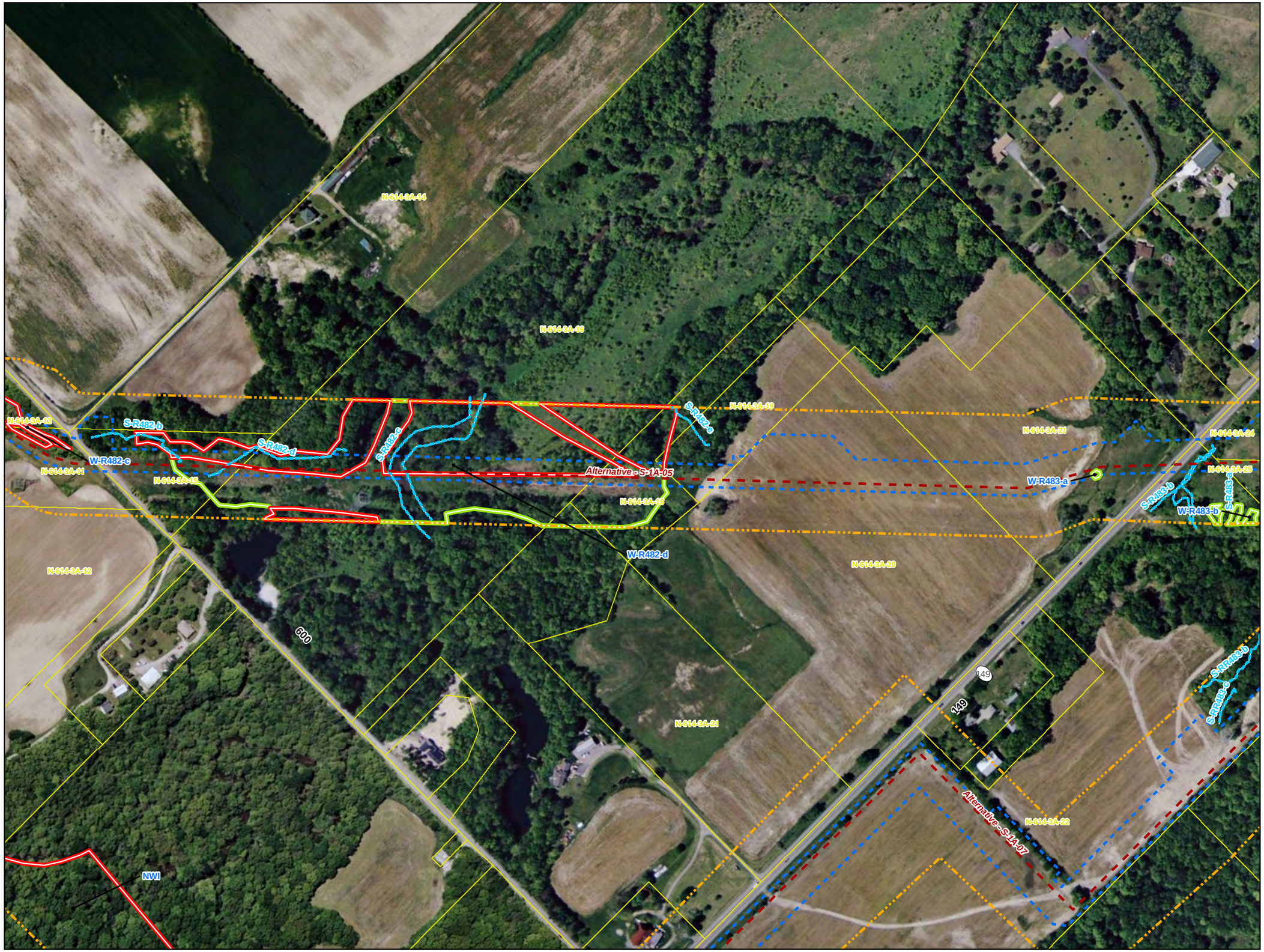

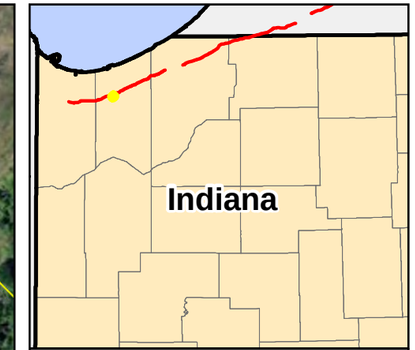

0 150 300 Feet

1 inch = 300 feet

- Milepost
- Proposed Pipeline
- Route Alternative
- Existing Line 6B Pipeline
- Temporary Workspace
- Alternative Temporary Workspace
- Contour
- Waterbody
- Survey Corridor
- County Boundary
- Parcel Boundary
- Township, Range, Section Boundary

Wetland

- PEM
- PFO
- Open Water
- PUB
- PSS

Line 6B Phase 2 Replacement Project

Wetlands and Waterbodies

Alternative

Porter County

Map 45 of 50

merjent

ENBRIDGE

Date: (6/14/2012) Source: Z:\Clients\E_H\Enbridge\Line_6B_Buildout\ArcGIS\2012\06\IN_Permit\Alignment_Sheets\Line_6B_Phase2_IN_Alignment.mxd

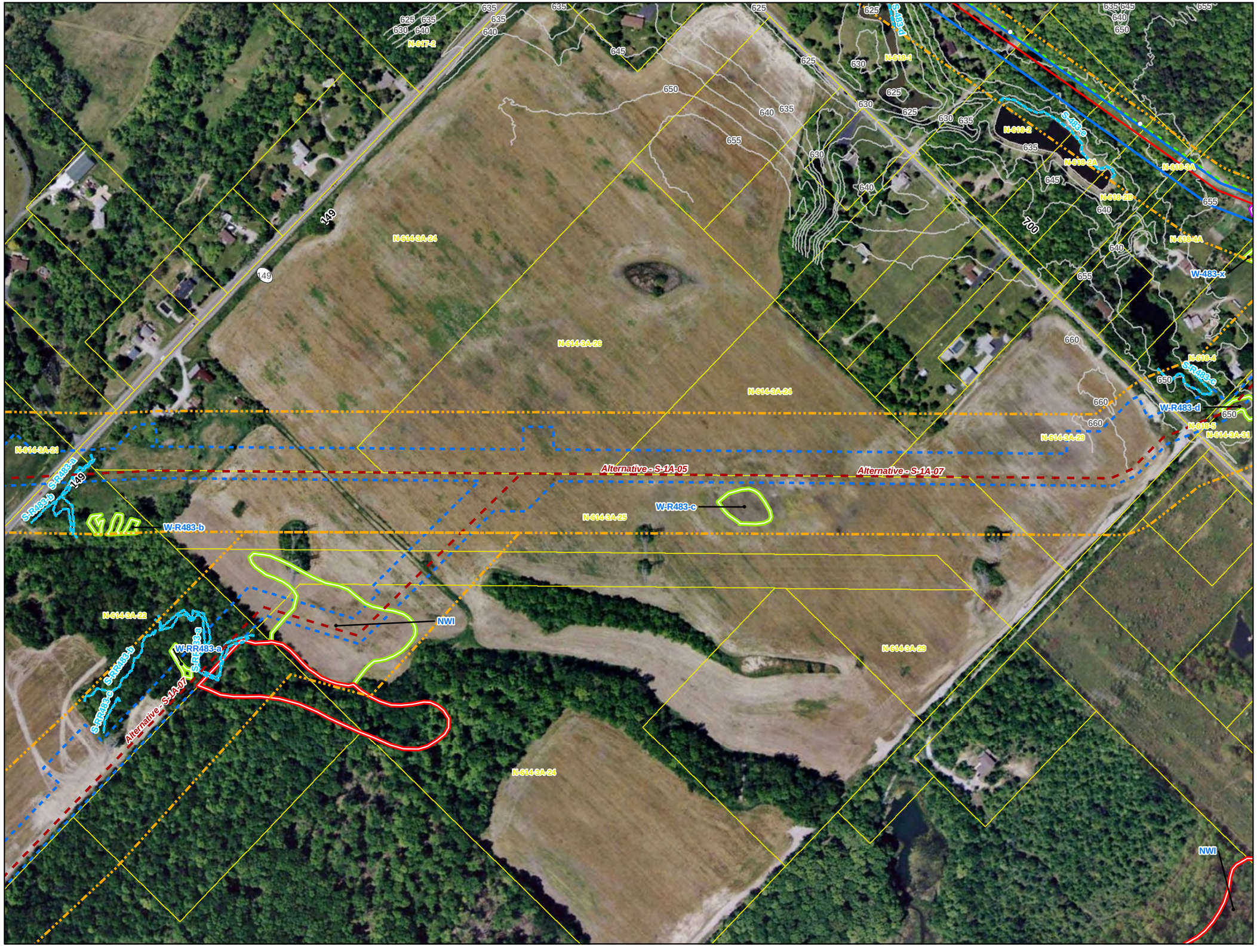

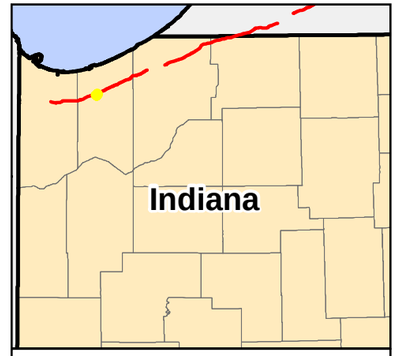

0 150 300 Feet

1 inch = 300 feet

- Milepost
- Proposed Pipeline
- Route Alternative
- Existing Line 6B Pipeline
- Temporary Workspace
- Alternative Temporary Workspace
- Contour
- Waterbody
- Survey Corridor
- County Boundary
- Parcel Boundary
- Township, Range, Section Boundary

Wetland

- PEM
- PFO
- Open Water
- PUB
- PSS

Line 6B Phase 2 Replacement Project

Wetlands and Waterbodies

Alternative

Porter County

Map 46 of 50

Source: Z:\Clients\E_H\Enbridge\Line_6B_Build\out\ArcGIS\2012\06\IN_PermitAlignment_Sheets\Line_6B_Phase2_IN_Alignment.mxd

Date: (6/14/2012)

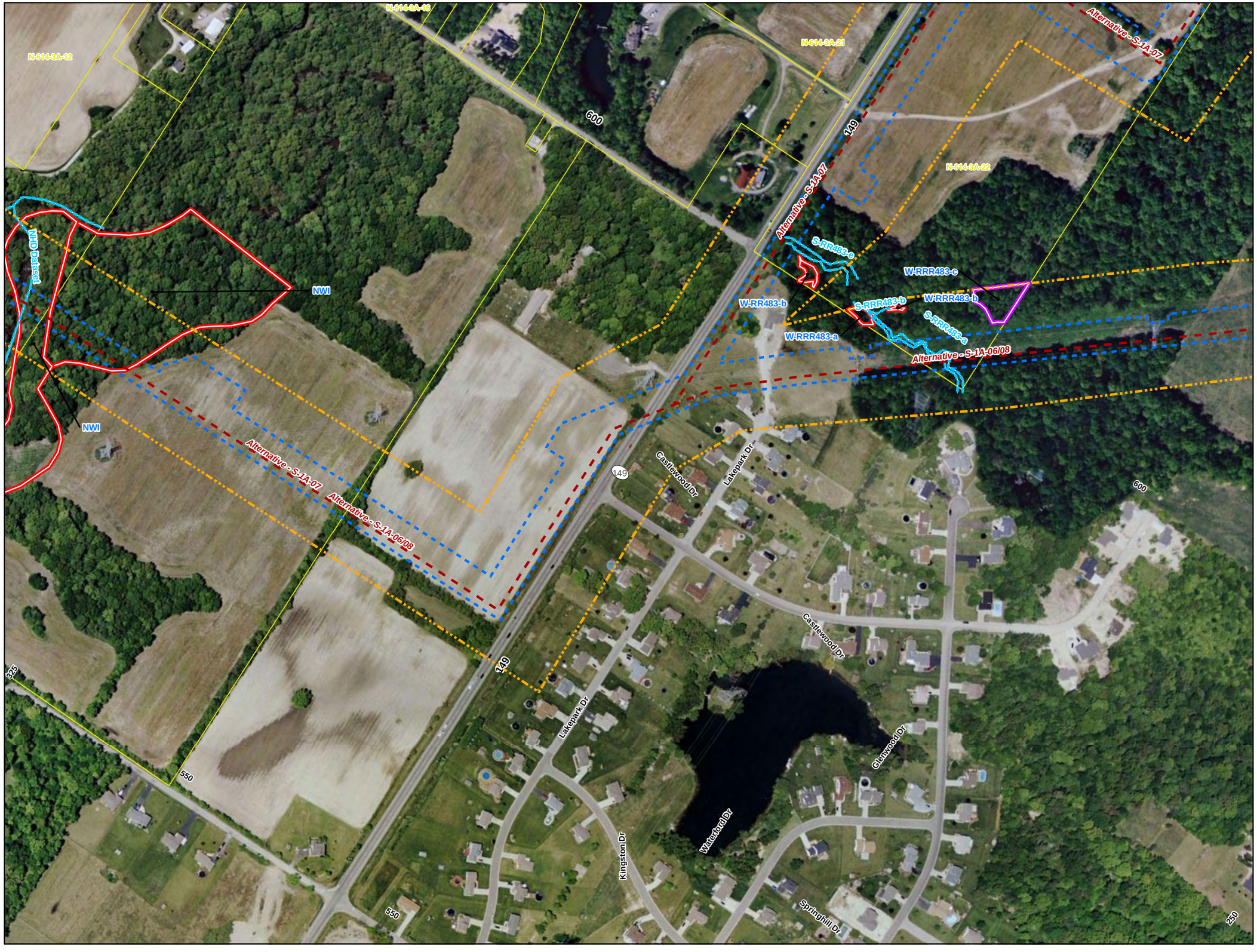

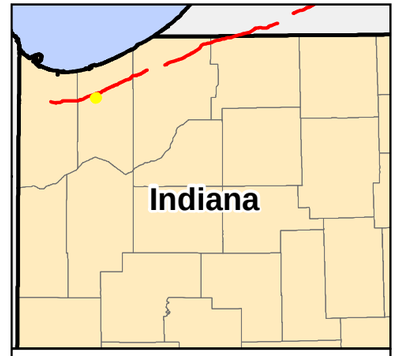

0 150 300 Feet

1 inch = 300 feet

- Milepost
- Proposed Pipeline
- Route Alternative
- Existing Line 6B Pipeline
- Temporary Workspace
- Alternative Temporary Workspace
- Contour
- Waterbody
- Survey Corridor
- County Boundary
- Parcel Boundary
- Township, Range, Section Boundary

Wetland

- PEM
- PFO
- Open Water
- PUB
- PSS

Line 6B Phase 2 Replacement Project

Wetlands and Waterbodies

Alternative

Porter County

Map 47 of 50

Source: Z:\Clients\E_H\Enbridge\Line_6B_Build\out\ArcGIS\2012\06\N_Permit\Alignment_Sheets\Line_6B_Phase2_IN_Alignment.mxd

Date: (6/14/2012)