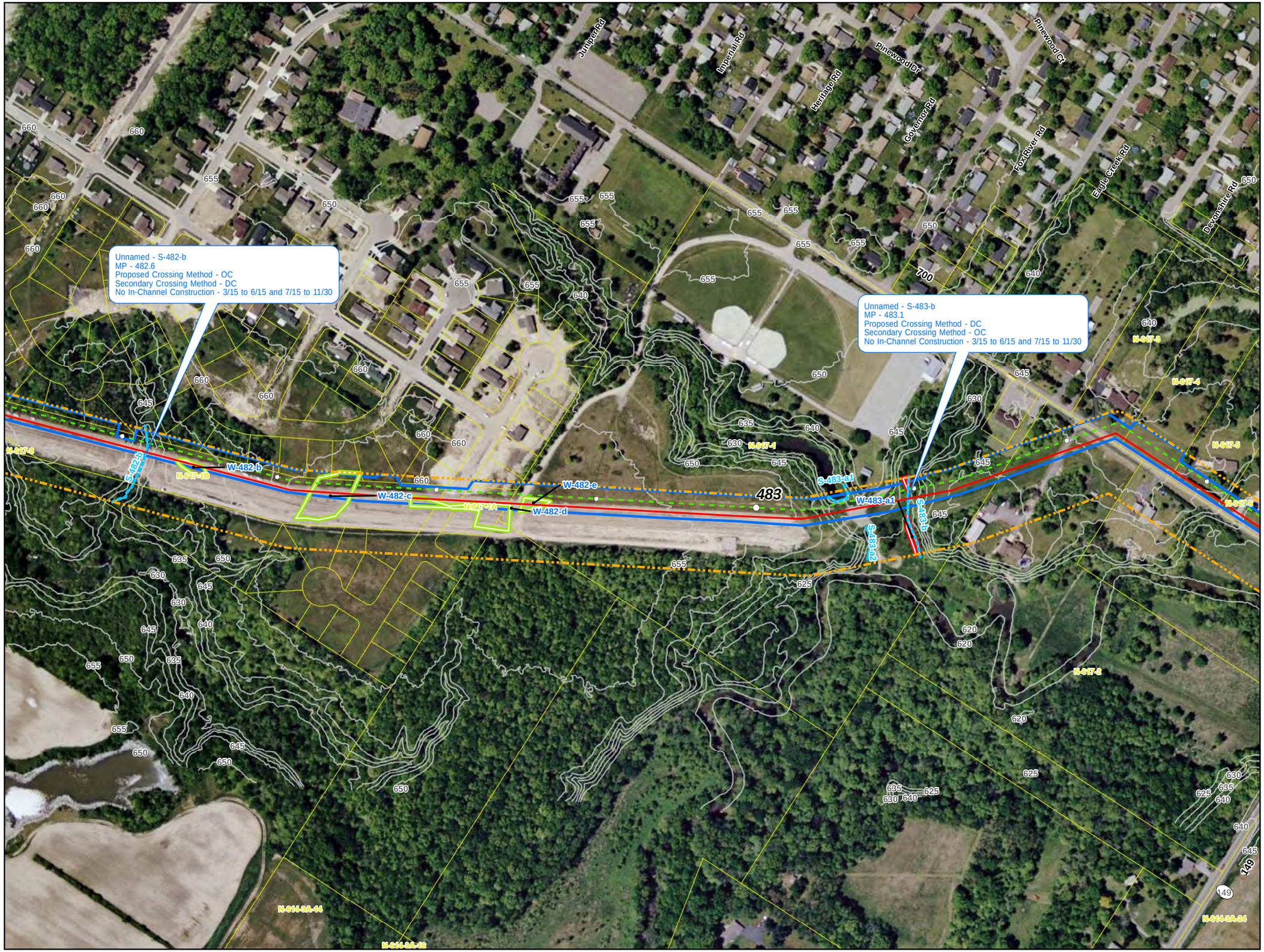

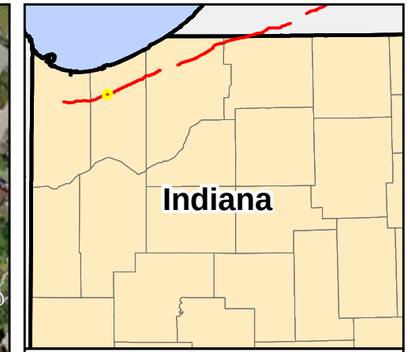

0 150 300 Feet

1 inch = 300 feet

- Milepost
- Proposed Pipeline
- Route Alternative
- Existing Line 6B Pipeline
- Temporary Workspace
- Alternative Temporary Workspace
- Contour
- Waterbody
- Survey Corridor
- County Boundary
- Parcel Boundary
- Township, Range, Section Boundary

Wetland

- PEM
- PFO
- Open Water
- PUB
- PSS

Line 6B Phase 2 Replacement Project

Wetlands and Waterbodies

Segment 1A

Porter County

Map 18 of 50

Source: Z:\Clients\E_P\EnbridgeLine_6B_Buildout\ArcGIS\2012\06\IN_Permit\Alignment_Sheets\Line_6B_Phase2_IN_Alignment_Rotated_Labels.mxd

Date: (6/15/2012)

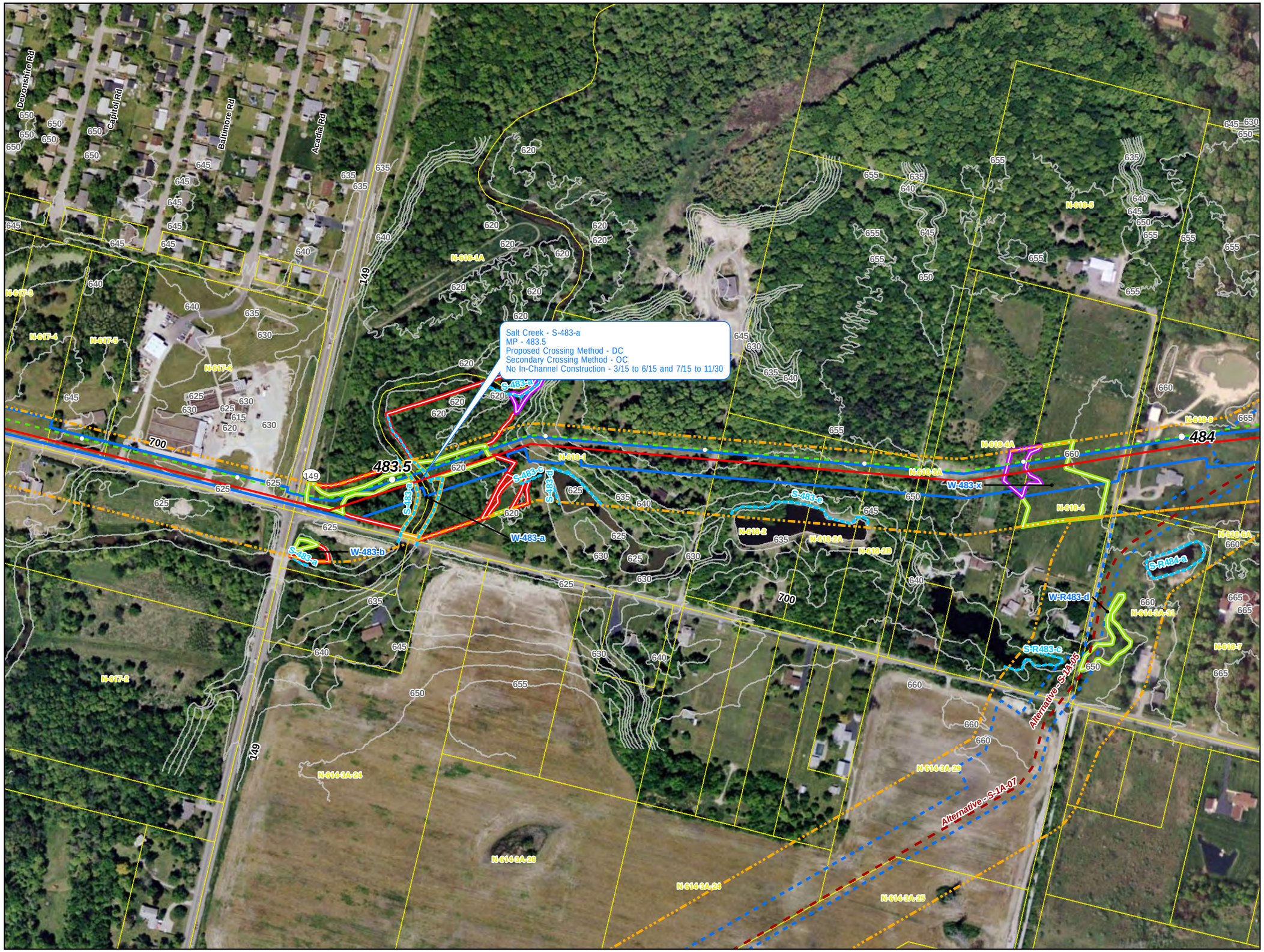

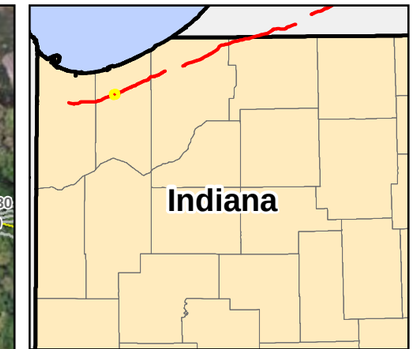

0 150 300 Feet

1 inch = 300 feet

N W E S

- Milepost
- Proposed Pipeline
- Route Alternative
- Existing Line 6B Pipeline
- Temporary Workspace
- Alternative Temporary Workspace
- Contour
- Waterbody
- Survey Corridor
- County Boundary
- Parcel Boundary
- Township, Range, Section Boundary

Wetland

- PEM
- PFO
- Open Water
- PUB
- PSS

Line 6B Phase 2 Replacement Project

Wetlands and Waterbodies

Segment 1A

Porter County

Map 19 of 50

Source: Z:\Clients\E_H\EnbridgeLine_6B_Buildout\ArcGIS\2012\06\IN_Permit\Alignment_Sheets\Line_6B_Phase2_IN_Alignment.mxd

Date: (6/14/2012)

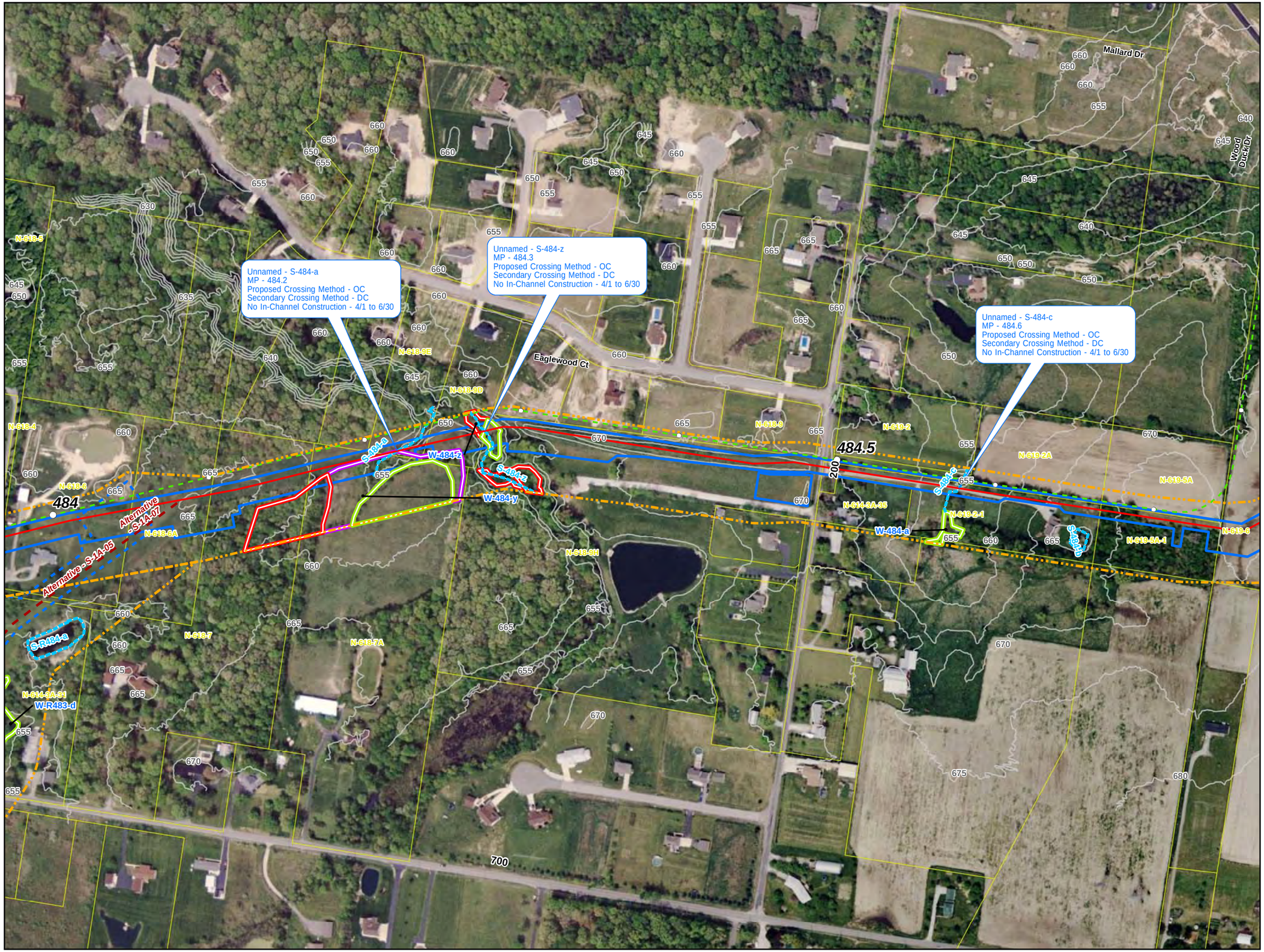

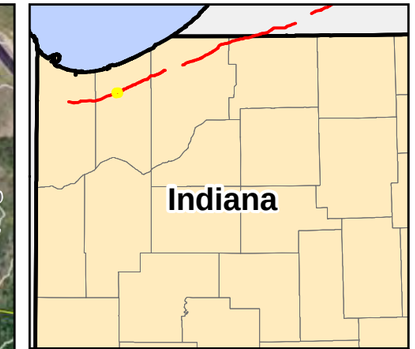

0 150 300 Feet

1 inch = 300 feet

- Milepost
- Proposed Pipeline
- Route Alternative
- Existing Line 6B Pipeline
- Temporary Workspace
- Alternative Temporary Workspace
- Contour
- Waterbody
- Survey Corridor
- County Boundary
- Parcel Boundary
- Township, Range, Section Boundary

Wetland

- PEM
- PFO
- Open Water
- PUB
- PSS

Line 6B Phase 2 Replacement Project

Wetlands and Waterbodies

Segment 1A

Porter County

Map 20 of 50

Source: Z:\Clients\E_H\EnbridgeLine_6B_Build\out\ArcGIS\2012\06\IN_PermitAlignment_Sheets\Line_6B_Phase2_IN_Alignment_Rotated_Labels.mxd

Date: (6/15/2012)

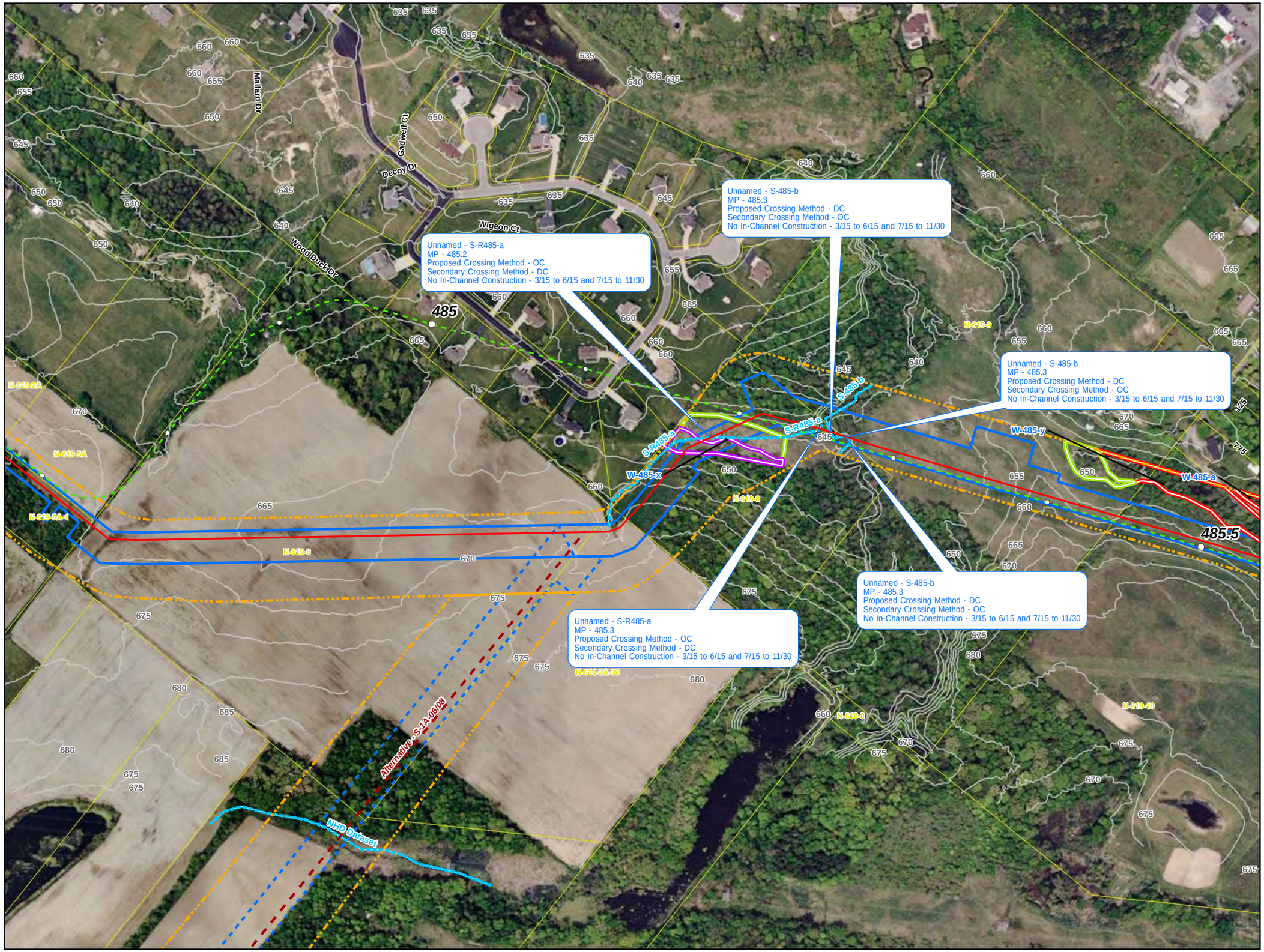

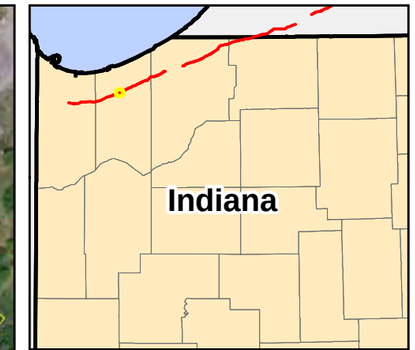

0 150 300 Feet

1 inch = 300 feet

- Milepost
- Proposed Pipeline
- Route Alternative
- Existing Line 6B Pipeline
- Temporary Workspace
- Alternative Temporary Workspace
- Contour
- Waterbody
- Survey Corridor
- County Boundary
- Parcel Boundary
- Township, Range, Section Boundary

Wetland

- PEM
- PFO
- Open Water
- PUB
- PSS

Line 6B Phase 2 Replacement Project

Wetlands and Waterbodies

Segment 1A

Porter County

Map 21 of 50

Source: Z:\Clients\E_H\Enbridge\Line_6B_Buildout\ArcGIS\2012\06\IN_Permit\Alignment_Sheets\Line_6B_Phase2_IN_Alignment_Rotated_Labels.mxd

Date: (6/15/2012)

Unnamed - S-485-a
MP - 485.7
Proposed Crossing Method - OC
Secondary Crossing Method - DC
No In-Channel Construction - 3/15 to 6/15 and 7/15 to 11/30

Unnamed - S-485-c
MP - 485.8
Proposed Crossing Method - OC
Secondary Crossing Method - DC
No In-Channel Construction - 4/1 to 6/30

485.5
486
W-485-a
W-485-y
W-485-b
W-485-c
W-485-d
S-485-a
N-620-1B
N-620-1
N-620-1A
N-620-2B
N-620-2A
N-620-2A-1
N-619-9
N-619-10
N-620-4-2
Alternative - S-1A-09
Alternative - S-1A-10

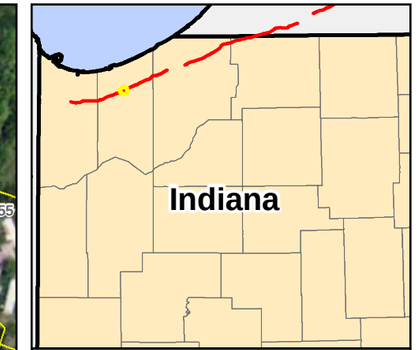

0 150 300 Feet

1 inch = 300 feet

- Milepost
- Proposed Pipeline
- Route Alternative
- Existing Line 6B Pipeline
- Temporary Workspace
- Alternative Temporary Workspace
- Contour
- Waterbody
- Survey Corridor
- County Boundary
- Parcel Boundary
- Township, Range, Section Boundary

Wetland

- PEM
- PFO
- Open Water
- PUB
- PSS

Line 6B Phase 2 Replacement Project

Wetlands and Waterbodies

Segment 1A

Porter County

Map 22 of 50

Emerjent

ENBRIDGE

Source: Z:\Clients\E_H\EnbridgeLine_6B_Build\out\ArcGIS\2012\06\IN_Permit\Alignment_Sheets\Line_6B_Phase2_IN_Alignment.mxd

Date: (6/14/2012)

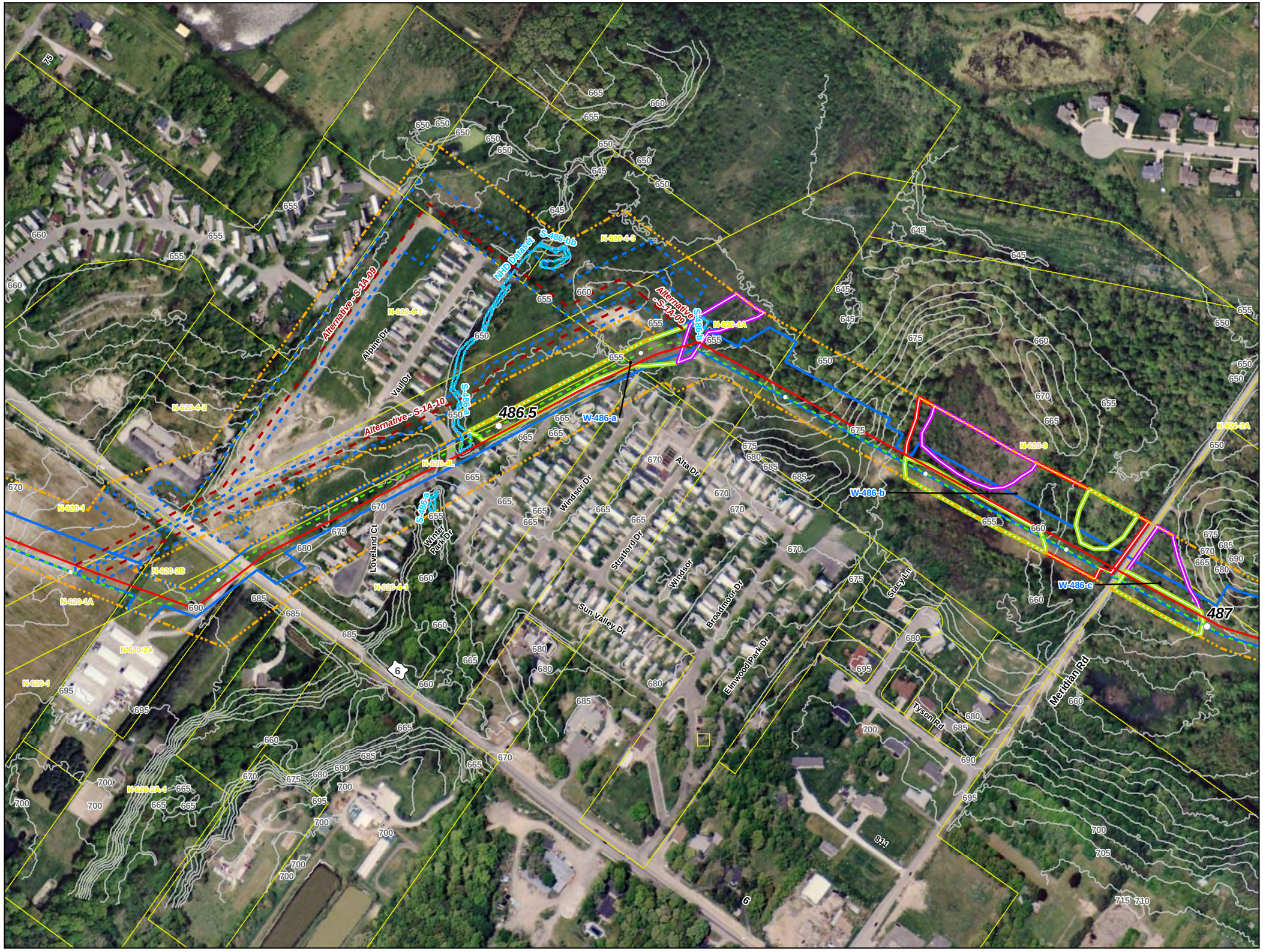

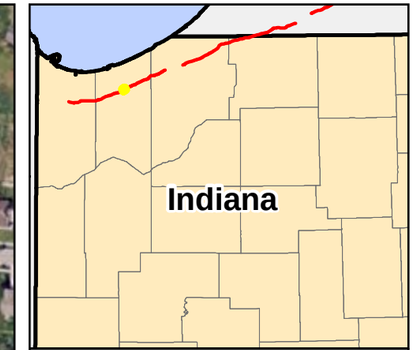

0 150 300 Feet

1 inch = 300 feet

- Milepost
- Proposed Pipeline
- Route Alternative
- Existing Line 6B Pipeline
- Temporary Workspace
- Alternative Temporary Workspace
- Contour
- Waterbody
- Survey Corridor
- County Boundary
- Parcel Boundary
- Township, Range, Section Boundary

Wetland

- PEM
- PFO
- Open Water
- PUB
- PSS

Line 6B Phase 2 Replacement Project

Wetlands and Waterbodies

Segment 1A

Porter County

Map 23 of 50

Source: Z:\Clients\E_H\Enbridge\Line_6B_Buildout\ArcGIS\2012\06\N_Permit\Alignment_Sheets\Line_6B_Phase2_IN_Alignment.mxd

Date: (6/14/2012)