INDIANA DEPARTMENT OF ENVIRONMENTAL MANAGEMENT

Indiana Department of Environmental Management
Office of Water Quality
Notice of Public Comment Period for the Draft 2012 List of Impaired Waters and Consolidated Assessment and Listing Methodology under Section 303(d) of the Clean Water Act

PURPOSE OF NOTICE

The Indiana Department of Environmental Management (IDEM) is soliciting public comment for the development of its draft 2012 303(d) List of Impaired Waters and the Consolidated Assessment and Listing Methodology (CALM) used to develop it. The draft 303(d) list will be submitted to the United States Environmental Protection Agency (U.S. EPA) on April 1, 2012. Any person having water quality data to support or refute the listing of a specific waterbody or to add a waterbody to the list will be able to provide that information to IDEM during the public comment period. Comments and suggestions regarding the CALM will also be accepted during this period. IDEM will review and respond to all comments received and will work with U.S. EPA after the comment period ends to finalize the list for U.S. EPA approval.

The draft 303(d) list and the CALM will also be available on IDEM's website at:

http://www.in.gov/idem/programs/water/303d/index.html

AUTHORITY: IC 13-18-2-3.

SUBJECT MATTER

Basic Purpose and Background

The IDEM Office of Water Quality (OWQ) is preparing to update its List of Impaired Waters, as required by Section 303(d) of the federal Clean Water Act (CWA) and the Water Quality Planning and Management regulation at 40 CFR Part 130. Under the CWA, each state is required to assemble all existing and readily available water quality related data and information for use in assessing its waters for compliance with the state's water quality standards (WQS). WQS are developed to protect beneficial uses for which the waters are designated (fishing, swimming, and drinking, etc.). The state is then required to prepare and make public a list of those waters not meeting WQS and the methodology used to evaluate the data and determine impairment status. The 303(d) List of Impaired Waters will identify the portion of the waterbody that is impaired; the pollutant or pollutants not meeting WQS thus causing the impairment; and a schedule for development of a total maximum daily load (TMDL). The list must be submitted to U.S. EPA by April 1, 2012.

A TMDL evaluation is a process that quantifies the amount of a specific pollutant that a waterbody can assimilate and still meet WQS. What constitutes a pollutant is described in Section 502(6) of the CWA, and includes materials such as sewage, chemical wastes, biological materials, and wastes from industrial, municipal, and agricultural operations. The definition also encompasses drinking water contaminants that are regulated under Section 1412 of the Safe Drinking Water Act (SDWA). A TMDL is a written, quantitative assessment that identifies how much of the pollutant is coming from point sources and nonpoint sources, specifies the amount of pollutant reduction necessary from each source in order to meet the WQS set for that pollutant, and lays the groundwork for developing and implementing a plan to reduce the amount of the pollutant coming from each source. As part of IDEM's TMDL process, the public is invited to participate in the plan to develop and implement the TMDL.

At this time, IDEM is still awaiting approval of the 303(d) list submitted to U.S. EPA for the 2010 cycle. This delay is due to issues raised by U.S. EPA regarding changes IDEM made to its 303(d) list in response to public comments received prior to IDEM's submission of the 2010 303(d) list to U.S. EPA. The issues raised by U.S. EPA, which are discussed later in this notice, were formally addressed to IDEM after submission of its 2010 303(d) list for approval and have yet to be resolved.

This situation has illustrated that any issues U.S. EPA may have regarding revisions to a state's assessment methodologies and corresponding changes to its 303(d) list can be complex, and their resolution can impose significant delays in approval. Given the potential for such delays in the future, IDEM has determined that reviewing all public comments and those provided by U.S. EPA together will allow IDEM to more effectively evaluate all the available information and will allow IDEM to work through any issues and receive timely approval from U.S. EPA. IDEM will consider the 2012 303(d) list finalized once U.S. EPA approval is received.

Applicable Federal Law

The 303(d) List of Impaired Waters is developed pursuant to Section 303(d) of the federal CWA. This notice serves as a solicitation for any additional water quality related information that may be used to further develop and refine the 2012 draft 303(d) list and satisfies the federal Water Quality Planning and Management regulation at 40 CFR Part 130, which requires states to provide public notice and opportunity for public comment on the state's

303(d) list and the methodology used to develop it.

Public Participation

IDEM will present the 2012 Draft 303(d) List of Impaired Waters at the Water Pollution Control Board meeting, which will be open to the public and will provide the public an opportunity to discuss the list. This meeting will be held on the following date:

Wednesday, April 11, 2012, 1:30 p.m. EDT
Indiana Government Center South
302 West Washington Street, Conference Center Room A
Indianapolis, Indiana 46206

REQUEST FOR PUBLIC COMMENTS

At this time, IDEM solicits the following:

(1) Water quality data or water quality related information to support or refute the listing of a specific waterbody or to add a waterbody to the 303(d) list.

(2) Comments and suggestions regarding the CALM.

Comments may be submitted in one of the following ways:

(1) By mail or common carrier to the following address:
2012 Draft 303(d) List of Impaired Waters
Betsy Rouse, Administrative Assistant
Rules Development Branch
Office of Legal Counsel
Indiana Department of Environmental Management
100 North Senate Avenue
MC 65-45
Indianapolis, IN 46204-2251

(2) By facsimile to (317) 233-5970. Please confirm the timely receipt of your faxed comments by calling the Rules Development Branch at (317) 233-8903.

(3) By electronic mail to brouse@idem.in.gov. To confirm timely delivery of your comments, please request a document receipt when you send the electronic mail. **PLEASE NOTE: Electronic mail comments will NOT be considered part of the official written comment period unless they are sent to the address indicated in this notice.**

(4) Hand delivered to the receptionist on duty at the thirteenth floor reception desk, Office of Legal Counsel, Indiana Government Center North, 100 North Senate Avenue, Indianapolis, Indiana.

COMMENT PERIOD DEADLINE

All comments must be postmarked, faxed, or time stamped no later than May 8, 2012. Hand-delivered comments must be delivered to the appropriate office by 4:45 p.m. on the above-listed deadline date.

Additional information regarding this notice may be obtained from Jody Arthur, Watershed Assessment and Planning Branch, Office of Water Quality, (317) 308-3179 or (800) 451-6027 (in Indiana).

INDIANA'S 2012 CONSOLIDATED ASSESSMENT AND LISTING METHODOLOGY

For the development of the 2012 Draft 303(d) List of Impaired Waters, IDEM has followed, to the degree possible, the 305(b) and 303(d) reporting methods outlined in the U.S. EPA's *Guidance for 2006 Assessment, Listing and Reporting Requirements Pursuant to Sections 303(d), 305(b) and 314 of the Clean Water Act* (U.S. EPA, 2005) and the additional guidance provided in the U.S. EPA memorandums *Information Concerning 2012 Clean Water Act Sections 303(d), 305(b), and 314 Integrated Reporting and Listing Decisions* (U.S. EPA, 2009). The 303(d) list was developed using IDEM's 305(b) Assessment Database (ADB). Interpretation of the data and listing decisions take into account U.S. EPA's guidance and IDEM's current CALM.

One aspect of U.S. EPA's guidance calls for a comprehensive listing of all monitored or assessed waterbodies in the state, based on the state's assessment and listing methodology. Each waterbody assessment unit (AU), which may consist of an entire waterbody or a segment of a larger waterbody, is to be placed in one or more of five categories depending on the degree to which it supports designated uses. U.S. EPA guidance encourages states to place a waterbody AU in additional categories as appropriate in order to more clearly illustrate where progress has been made in TMDL development and other restoration efforts. A detailed explanation of the five categories is provided in IDEM's CALM in Attachment 1. The following is a summary of the five categories:

Category 1	**Attaining the WQS for all designated uses and no use is threatened.**
Category 2	**Attaining some of the designated uses; no use is threatened; and insufficient data and information are available to determine if the remaining uses are attained or threatened.**
Category 3	**Insufficient data and information to determine if any designated use is attained.**

Category 4 **Impaired or threatened for one or more designated uses but does not require the development of a TMDL.**

A. TMDL has been completed that is expected to result in attainment of all applicable WQS and has been approved by U.S. EPA.

B. Other pollution control requirements are reasonably expected to result in the attainment of the WQS in a reasonable period of time.

C. Impairment is not caused by a pollutant.

Category 5 **The WQS is not attained.**

A. The waters are impaired or threatened for one or more designated uses by a pollutant or pollutants, and require a TMDL.

B. The waters are impaired due to the presence of mercury or PCBs, or both in the edible tissue of fish collected from them at levels exceeding Indiana's human health criteria for these contaminants.

The 303(d) List of Impaired Waters will consist of all impairments listed in Category 5. This category includes waters where the WQS is not attained because the waterbody AU is impaired or threatened by one or more pollutants for each of which a TMDL is required. It should be noted that the U.S. EPA's most recent guidance does not change existing rules for listing and delisting waterbody impairments from Category 5. The existing regulations still require states, at the request of the U. S. EPA's Regional Administrator, to demonstrate good cause for not including waterbody impairments on the 303(d) list that were included on previous 303(d) lists (pursuant to 40 CFR 130.7(b)(6)(iv)).

DEVELOPMENT OF DRAFT 2012 303(d) LIST

Organization of Indiana's 303(d) List

Each lake, stream or reach of stream in IDEM's ADB, which stores water quality assessment information for CWA 305(b) reporting and 303(d) listing purposes, is assigned a unique assessment unit ID (AUID). IDEM's methods for defining representative units of assessment are described in detail in IDEM's CALM (Attachment 1). The sizes of AUs in the ADB vary based on a number of factors. Given this, a single AU may or may not represent the entire river or stream to which it is associated. IDEM's methods for defining representative AUs are discussed in detail in the CALM.

Each impairment is listed individually on Indiana's 303(d) list to achieve consistency in how U.S. EPA tracks TMDL development and to facilitate more effective planning by IDEM. Therefore, a single AU may appear on the 303(d) list for one or more impairments.

Changes in Segmentation and Their Effect on Indiana's 303(d) List

The geographical extent and location of each AU within a given 12 or 14 digit hydrologic unit code (HUC) is defined for mapping purposes through a process called reach indexing. Reach indexing uses a software tool developed by U.S. EPA that works with geographical information systems (GIS) software to "key" the AU defined by IDEM to the National Hydrography Dataset (NHD). This "key" is called the Reach Index. IDEM used these tools with the medium resolution (1:100,000 scale) NHD to create its first statewide Reach Index in 2002, which facilitates mapping of Indiana's 305(b) assessments and 303(d) listings in GIS applications and incorporation of this information into IDEM's ADB and U.S. EPA's national databases.

In these databases, Indiana lakes and reservoirs, including Lake Michigan, are assigned a single AUID with sizes reported in acres. Indiana's Lake Michigan shoreline is assigned AUIDs in accordance with the eight digit HUC in which they are located and is reported in miles. Rivers and streams are assigned AUIDs in accordance with the 12 or 14 digit HUC in which they are located and are reported in miles. For large rivers with more than 1,000 square miles of drainage area, the AUIDs for mainstem nonwadeable reaches within their 12 to 14 digit HUCs are distinguished from those smaller, wadeable streams so that issues such as sampling techniques, which might bias results, can be considered within a class of streams. With regard to Indiana's flowing waters, AU sizes vary widely and a single segment may or may not represent the entire river or stream to which it is associated.

In 2006, IDEM developed an administrative process for splitting an AU into smaller units to allow more accurate application of assessment data. This process was employed through the 2010 assessment and listing cycle. The NHD is now available in high resolution (1:24,000 scale) for the entire state of Indiana. Given this, IDEM implemented a "moratorium" on segmentation changes for the 2012 cycle in order to reallocate staff resources to the work of reach indexing at high resolution instead. Resegmentations are now done on a very limited basis when needed to support National Pollutant Discharge Elimination System (NPDES) permit development or other OWQ program needs.

The rationale for IDEM's decision to revise the Indiana Reach Index using the high-resolution NHD along with a detailed discussion of high-resolution indexing process is provided in IDEM's CALM (Attachment 1). This decision better supports IDEM's 305(b) assessment and 303(d) listing processes and TMDL development than resegmentation on a case-by-case basis, and will accomplish the following:

• Reduce the effort required to track segmentation changes, and;

• Result in a statewide reach index with assessment units that allow more thorough and representative water quality assessments

At this time, it is anticipated that IDEM will complete its high resolution Reach Index prior to the submission of its 2014 Integrated Report. In the meantime, IDEM has prioritized its high resolution indexing work to stay ahead of TMDL development, focusing indexing efforts in those watersheds (at the eight digit HUC scale) in which one or more TMDLs will be developed for the next 303(d) listing cycle. Once Indiana's high resolution reach index is completed, the need to split segments using the segmentation process will be virtually eliminated.

As in previous cycles, any change in segmentation, whether done on a case-by-case basis or for the purposes of incorporating high resolution NHD data, must be accurately tracked so that 305(b) assessment and 303(d) listing information associated with the original AU is not lost. To this end, IDEM has refined its original methods for tracking segmentation changes in order to deal with the complexities associated with tracking changes as a result of high resolution indexing and to track resulting changes to the 303(d) list. As before, per U.S. EPA's request, IDEM still retires the original AUID for any AU that has been reindexed. IDEM also uses the same reassessment process to evaluate existing assessments and listing information on each AU reindexed to ensure that no valuable information is lost and that assessment information is appropriately applied to the new AU or AUs.

All AUIDs that have been retired due to segmentation changes during the 2012 cycle are identified in Attachment 2.

IDEM's Use of External Data

Section 303(d) of the CWA requires that states consider all readily available data sources in the preparation of their 303(d) lists and 305(b) assessment process. In addition to the water quality data collected by its staff, IDEM also has cooperative agreements with the United States Geological Survey (USGS) to collect water quality data at the same sites sampled by IDEM to provide data for additional parameters not sampled by IDEM. The data collected by the USGS through this partnership were reviewed as part of IDEM's rotating basin assessments for the 2012 cycle.

IDEM also reviews data generated and submitted by external parties that is obtained in three different ways:

• Provided to IDEM through 319(h) and 205(j) grant agreements;
• Provided to IDEM through the TMDL development process;
• Provided to IDEM in response to 305(b)/303(d) solicitations.

Although these data are collected by organizations external to IDEM, most of these data sets are submitted to IDEM and housed internally making them easily obtainable through program staff within IDEM. All data received are reviewed for usability in accordance with IDEM's Assessment Branch, Quality Assurance Project Plan (QAPP).

In 2006, IDEM began working to develop a more formal process for soliciting and reviewing water quality data from external organizations for potential use in its 305(b)/303(d) processes. Since that time, IDEM has conducted two formal solicitations, one in 2007 and 2009, both of which resulted in a large number of data sets. In addition to a great deal of new water quality data, these solicitations provided good information to help IDEM develop its External Data Framework. Under development, the voluntary External Data Framework will provide guidelines and technical assistance to help organizations that collect water quality data to become more involved with IDEM in working toward the shared goals of protecting and restoring Indiana's water resources.

The organizations and individuals that submitted data to IDEM in response to the 305(b)/303(d) solicitations in 2007 and 2009 are shown in Table 1. Note that Table 1 does not include those data sets required to be submitted to IDEM in fulfillment of 319(h) and 205(j) grant project requirements or those submitted through the TMDL development process.

IDEM expected the External Data Framework to be finalized in time for the 2012 cycle. However, staff resource constraints delayed its full implementation. IDEM completed its review of the data sets submitted by external organizations to determine their usability in 305(b) assessments and 303(d) listing and identified the usable data sets, but did not have time to organize the data to facilitate the assessment process.

The external data sets shown in Table 2 meet the necessary data quality requirements as outlined in IDEM's QAPP for 305(b) assessment purposes. IDEM is still in the process of evaluating these data for assessment purposes. If IDEM is able to complete these assessments prior to receiving U.S. EPA approval of the 2012 303(d) list, any resulting changes to the list will be proposed to U.S. EPA for consideration in its approval process. If assessments cannot be completed prior to receiving U.S. EPA approval, any resulting changes will be incorporated into the draft 2014 303(d) list.

Table 1: Sources of external data sets received in response to IDEM's 305(b)/303(d) solicitations in 2007 and 2009. This table does not include external data sets submitted to IDEM in fulfillment of 319(h) and 205(j) grant project requirement or those submitted through the TMDL development process.

Source

AMERICAN WATER COMPANY
ANCILLA COLLEGE
CITY OF ANDERSON
CITY OF ANGOLA AND TRINE UNIVERSITY
CITY OF DECATUR
CITY OF ELKHART
CITY OF INDIANAPOLIS
CITY OF KOKOMO
CITY OF LAFAYETTE
CITY OF PERU
CITY OF RICHMOND
CITY OF SEYMOUR
CITY OF SHELBYVILLE
CITY OF SOUTH BEND
CITY OF VALPARAISO
CITY OF ELKHART
EMILY TALLO AND SAVE MAUMEE GRASSROOTS ORGANIZATION
HAMILTON COUNTY HEALTH DEPARTMENT
HOWARD COUNTY HEALTH DEPARTMENT
JOHNSON COUNTY HEALTH DEPARTMENT
MADISON COUNTY MS4
MARION COUNTY HEALTH DEPARTMENT
MICHIGAN CITY
MONROE COUNTY PARKS AND RECREATION
CITY OF MUNCIE
SARAH SKELTON AND LAKE OF THE WOODS PROPERTY OWNER'S ASSOCIATION
ST. JOSEPH WATERSHED AND THE NATURE CONSERVANCY
STEUBEN COUNTY LAKES COUNCIL
TOWN OF BROWNSBURG
TOWN OF FORTVILLE
TOWN OF MCCORDSVILLE
TOWN OF SPEEDWAY
WHITE COUNTY DEPARTMENT OF HEALTH

Table 2: Sources of External data sets determined by IDEM to meet the necessary data quality requirements as outlined in IDEM's Assessment Branch QAPP for 305(b) assessment purposes.

Source
American Water Company
City of Elkhart
City of Indianapolis
City of Muncie
City of South Bend
City of Valparaiso
Marion County Health Department

Status of U.S. EPA approval of IDEM's 2010 303(d) List

IDEM has not received U.S. EPA approval for Indiana's 2010 303(d). U.S. EPA has raised concerns regarding two decisions that IDEM made when finalizing its 2010 303(d) list for submission. The information in this section is intended to provide a summary of the issues related to these concerns and their impact on the development of IDEM's draft 2012 303(d) list. More detailed information on these issues and the specific waters in question can be found in Attachment 3, which contains U.S. EPA's letter to IDEM articulating its concerns regarding the changes IDEM has made to its CALM with respect to metals assessments and its decision to not use derived criteria in assessment and listing decisions. IDEM's letter to U.S. EPA in response to these concerns is also included.

IDEM's Decision to Use Dissolved as Opposed to Total Metals Results when Making Aquatic Life Use Assessments

Based on public comments received, IDEM changed the methods by which metals data are evaluated for assessment purposes to bring them closer in line with Indiana's WQS. In 2005, U.S. EPA approved a change in Indiana's WQS to the aquatic life criteria for metals in waters outside of the Great Lakes basin, changing from total recoverable metals criteria to dissolved metals criteria[1]. This change was made because the dissolved fraction is a more accurate representation of the biologically active portion of the metal than is the total or total recoverable fraction and is thus more appropriate for the protection of aquatic life.

In the WQS, criteria for total recoverable metals are provided for certain metals[2] along with conversion factors that are used to obtain a dissolved criterion. Until now, all of IDEM's metals assessments have been based on total recoverable metals results because most of the available water quality data is for the total metals as opposed to the dissolved fraction. However, IDEM has determined that using the total recoverable criteria expressed in Indiana's WQS for 305(b) assessments and 303(d) listing decisions is not appropriate because doing so may result in an overestimation of toxicity. Given this and U.S. EPA's recommendation that dissolved metal concentrations be used for the application of metals aquatic life criteria (U.S. EPA, 1996), IDEM revised its assessment methodology to require that water quality assessments for metals be based on dissolved metals concentrations instead of total metals concentrations. Based on this change, IDEM had removed all impairments from the 303(d) list submitted for 2010 that were previously listed based on total metal concentrations for which there are no applicable criteria. IDEM had also proposed to add a number of metals impairments to the draft 2010 303(d) list based on routine assessments and resegmentations. These additional impairments were not incorporated into the 2010 303(d) list submitted to U.S. EPA because they were also based on total metals results. IDEM maintains that these waters should remain in Category 3 of Indiana's Consolidated List for these parameters until IDEM can obtain the dissolved metals data necessary to accurately assess the impacts that metals may be having on water quality conditions. It should be noted that IDEM has since revised its monitoring strategy to collect dissolved metals data at all probabilistic monitoring locations to support these and future assessments.

IDEM's Position Regarding the Use of Derived Criteria (Tier I Criteria and Tier II Values) in 305(b) Assessments and 303(d) Listing Decisions

Indiana's WQS provide methods for the calculation of derived criteria for substances for which numeric criteria are not specifically articulated in the standards to ensure that the concentration of a substance or combination of substances does not become acutely toxic to aquatic organisms or produce chronic effects on them[3]. These methods are critical when IDEM receives requests proposing discharges of potentially toxic substances that do not have a specified numeric standard. The methods are used by IDEM's National Pollutant Discharge Elimination System (NPDES) Program in order to help develop appropriate permit limits to ensure that discharges do not cause or contribute to a water quality impairment. Thus, IDEM's calculation of derived criteria is a permit-driven process.

Although they have not been promulgated with a public process into Indiana's Administrative Code, both Tier I criteria and Tier II values are scientifically defensible for use in developing NPDES permit limits if calculated in accordance with the methods outlined in Indiana's WQS. However, according to the legal determination made by IDEM's Office of Legal Counsel, until these criteria go through the full public rulemaking process described in IC 13-14-9 and IC 4-22-2, they cannot also be used to make 305(b) assessment and 303(d) listing decisions nor be used to develop TMDLs that might affect NPDES permitted facilities.

Based on this decision, those waters originally identified in the draft 2010 303(d) list as impaired based on the use of derived criteria are no longer considered by IDEM to be impaired. A total of 138 impairments were proposed for listing based on IDEM's use of derived criteria. These waters were not added by IDEM to the 2010 303(d) list submitted to U.S. EPA for the 2010 cycle. In addition, a total of 18 impairments based on derived criteria were proposed for Category 4A of IDEM's Consolidated List based on completion of a TMDL. Likewise, these were not added to the 2010 303(d) list submitted to U.S. EPA. It remains IDEM's position that all of the waters originally assessed as impaired based on derived criteria should remain in Category 3 of Indiana's Consolidated List for these parameters until applicable water quality criteria are available with which to make assessments. More information on the issues surrounding IDEM's initial use of derived criteria and the rationale behind IDEM's subsequent decision to discontinue their use in these processes can be found in the public comments received and IDEM's responses, which are available online at:

http://www.in.gov/idem/nps/2647.htm.

Moving Forward with the Development of Indiana's 2012 Draft 303(d) List

IDEM is actively working with U.S. EPA to resolve the issues related to listing based on total metals data or derived criteria. In the meantime, IDEM has proceeded with development of its draft 2012 list based on the assumption that the issues that have delayed U.S. EPA's approval of the 2010 303(d) list will either be resolved or that U.S. EPA will issue a partial approval of the 2010 303(d) list prior to IDEM's formal submission of its draft 2012 303(d) list.

Based on communications with U.S. EPA staff[4], if these issues cannot be resolved, U.S. EPA will issue a partial approval in the form of a letter accompanied by a preliminary decision document. The preliminary decision document will indicate specifically the 2010-cycle listings that were approved and will identify any additional impairments that U.S. EPA determines must be added to Indiana's 2010 303(d) list to receive full approval. Upon issuing its preliminary decision document, U.S. EPA will publish it in the Federal Register for a 30-day public comment period. After the 30-day public comment period ends, U.S. EPA will develop its responses to the comments received and will issue its final decision document regarding Indiana's 2010 303(d) list. If U.S. EPA's final decision results in changes to Indiana's 303(d) list, in accordance with IC 13-18-2-3(a) IDEM will publish the changes in the Indiana Register and conduct a public hearing within 90 days of receiving them.

Each 303(d) list builds upon the previously approved list. Beginning with a 303(d) list that may yet change as a result of negotiations with U.S. EPA has added to the challenges associated with developing a 303(d) list that accurately conveys the status of impairment of Indiana waters.

However, IDEM continues to make progress in its water quality assessments and remains committed to move forward in its reporting of results to the public despite the unresolved issues associated with the 2010 303(d) list. Therefore, in order to develop the draft 2012 303(d) list, IDEM segregated the impairments still in question from the rest of the 2010 303(d) list and has made a number of revisions based on comments provided U.S. EPA.

IDEM has agreed to add back to Category 5 those impairments that were previously listed for total metals on the 2008 303(d) list pending collection of dissolved metals data and reassessment of the results in accordance with IDEM's current methodology. Some of these reaches have since been resegmented. IDEM applied the original impairments to their new AUIDs resulting in the addition of a total of 10 impairments for total metals. IDEM has also added a total of 24 impairments back to Category 5 based on comments received from U.S. EPA unrelated to the issues associated with metals assessments and IDEM's use of derived criteria in assessment and listing decisions. These comments and IDEM's response are also included in Attachment 3.

Until U.S. EPA provides IDEM with its formal decision regarding the approval of IDEM's 2010 303(d) list, IDEM believes that this approach provides the most accurate foundation possible upon which to build the draft 2012 303(d) list.

WATERBODY IMPAIRMENTS PROPOSED TO BE REMOVED FROM INDIANA'S 303(d) LIST OF IMPAIRED WATERS

Waterbody Impairments Proposed to be Removed from Category 5A as a Result of TMDL Development

The CWA does not clearly define the timeline for TMDL development. However, in response to the 1998 Federal Advisory Committee Act (FACA) committee's recommendations, U.S. EPA has issued guidance for states to develop expeditious schedules of not more than eight to 15 years. In accordance with the CWA, the 303(d) list guides TMDL development. IDEM works with U.S. EPA every 305(b)/303(d) assessment and listing cycle to determine the number of TMDLs that must be developed in order to keep pace with the number of new impairments identified each cycle and to meet the goal of completing TMDLs for impairments within 15 years of their listing.

This short-term (two-year) schedule for TMDL development is currently under development and will be submitted to U.S. EPA with IDEM's formal submission of its draft 303(d) list later in 2012. IDEM will also provide with its submission a long-term TMDL development schedule that will identify a timeline for TMDL development for all impairments identified on the draft 2012 303(d).

To develop both schedules, IDEM generally prioritizes TMDL development to address impairments identified on its earliest 303(d) lists. However, because IDEM employs a watershed approach that considers all the known impairments in a given watershed, the resulting TMDL reports commonly include additional impairments identified in subsequent 303(d) lists and impairments newly identified as a result of the additional water quality monitoring conducted for TMDL development.

IDEM focuses its TMDL development on bacteria and impaired biotic communities with nutrient-related sources because these are the types of impairments most commonly identified in Indiana waters. Most of these impairments have been found through TMDL development to be nonpoint source driven and their sources are relatively well understood. Given this, the resulting TMDLs readily lend themselves to effective management through locally led watershed management planning and implementation efforts.

IDEM continues to make significant progress in TMDL development. In 2012, IDEM proposes to place a total of 355 impairments in Category 4A for one or more impairments. A total of 145 of these impairments were previously listed in Category 5A of the 2010 303(d) List of Impaired Waters. These impairments include additional impairments to waters previously placed on the 303(d) list for other parameters and impairments to waters

previously placed in Category 2 or 3 of Indiana's Consolidated List. The impairments proposed to be added to Category 4A are identified in Attachment 4 and are keyed to the TMDL in which they are addressed (Table 4). The TMDL documents listed below along with information on TMDL development and scheduled public meetings can be found online at:

http://www.in.gov/idem/nps/2347.htm

Table 3: TMDLs completed with U.S. EPA approval received or anticipated prior to formal submission of its draft 2012 303(d) list on April 1, 2012.

Key	TMDL Document
A	Total Maximum Daily Load for Escherichia coli (E. coli) for the Upper Wildcat Creek Watershed, Howard, Tipton, Grant, and Madison Counties
B	Total Maximum Daily Load for Escherichia coli (E. coli) for the Middle Fork Wildcat Creek Watershed, Clinton, Carroll, Tippecanoe, and Howard Counties
C	Total Maximum Daily Load for Escherichia coli (E. coli) for the Lower Wildcat Creek Watershed, Carroll, Clinton, Howard, Tippecanoe, and Tipton Counties
D	Total Maximum Daily Load for Escherichia coli (E. coli) for the Galena River Watershed, La Porte and St. Joseph Counties
E	Total Maximum Daily Load for Escherichia coli (E. coli) in the Highland-Pigeon Creek Watershed and Total Phosphorous for Hurricane Creek, Gibson, Pike, Vanderburgh, Posey, and Warrick Counties
F	Total Maximum Daily Load for Escherichia coli (E. coli) in the Cicero Creek Watershed, Hamilton, Tipton, Boone and Clinton Counties
G	Total Maximum Daily Load for Escherichia coli (E. coli) in the Upper White River Headwaters Watershed in Randolph, Delaware, and Henry Counties
H	Busseron Creek Watershed TMDL Development*
I	Pigeon River TMDL*

*These TMDLs are currently in draft but are expected to be approved prior to IDEM's formal submission of its draft 2012 303(d) List of Impaired Waters to U.S. EPA. If any of these TMDLs are not yet approved at the time of submission, their corresponding AUs, presently proposed to be placed in Category 4A, will remain in Category 5A.

Waterbody Impairments Proposed to be Removed from Category 5 Due to Resegmentation.

In accordance with IDEM procedure and U.S. EPA policy, impairments may not be removed from the 303(d) list solely on the basis of resegmentation. All impairments on a resegmented AU must be reevaluated to determine their applicability to the resulting new AU or AUs. Therefore, all impairments that were delisted based on resegmentation are identified in Attachment 5 and those that were added back to the list under their new AUIDs are identified in Attachment 7. For the 2012 cycle, IDEM proposes removing a total of 914 impairments from Category 5 as a result of resegmentation.

Waterbody Impairments Proposed to be Removed from Category 5 on the Basis of Information Received Since the 2010 303(d) List was Submitted to U. S. EPA

This section includes waterbody impairments removed from Category 5 on the basis of new or revised assessments. The waterbody impairments proposed to be removed from Indiana's 303(d) list are located primarily in the Upper Wabash River basin, which was sampled by IDEM in 2008, and the Lower Wabash and Kankakee River basins sampled in 2009. Assessments for the Ohio River were also revised this cycle based on data and information provided by the Ohio River Valley Sanitation Commission (ORSANCO). Detailed information on how IDEM incorporates ORSANCO's data and assessments into the state's 303(d) listing processes is provided in IDEM's CALM (Attachment 1).

As a result of these assessments, IDEM proposes to remove a total of 48 impairments from Category 5A (Attachment 6).

PROPOSED ADDITIONS TO INDIANA'S 303(D) LIST OF IMPAIRED WATERS

Waterbody Impairments Proposed to be Added to Category 5 Based on Reassessments Conducted for Resegmentation Purposes

In accordance with IDEM procedure and U.S. EPA policy, impairments may not be removed from the 303(d) list solely on the basis of resegmentation. All impairments on a resegmented AU must be reevaluated to determine their applicability to the resulting new AU or AUs. All impairments delisted based on resegmentation are identified in Attachment 5. Those impairments that were added back to the list under their new AUIDs until their reassessment can be completed are identified in Attachment 7. For the 2012 cycle, IDEM proposes adding a total of 1,111 impairments to Category 5 as a result of resegmentation.

Waterbody Impairments Proposed to be Added to Category 5 on the Basis of Information Received Since the 2010 303(d) List was Submitted to U.S. EPA

For the 2012 cycle, IDEM proposes to add a number of impairments to Category 5A. For a lake or stream to be listed, IDEM must have sampling data that is representative of that waterbody and the data collected must support 303(d) listing in accordance with IDEM's CALM. The waterbody impairments proposed to be added to the 303(d) list on the basis of new or revised assessments are located primarily in the Upper Wabash River basin, which was sampled by IDEM in 2008, and the Lower Wabash and Kankakee River basins sampled in 2009. Assessments for the Ohio River were also revised this cycle based on data and information provided by the Ohio River Valley Sanitation Commission (ORSANCO). Detailed information on how IDEM incorporates ORSANCO's data and assessments into the state's 303(d) listing processes is provided in IDEM's CALM (Attachment 1). Based on these assessments, IDEM proposes to add a total of 220 impairments to Category 5 (Attachment 7).

Summary of Changes

Table 4 summarizes the proposed removals from and additions to Indiana's 303(d) list and their impact on the total number of AUs listed by waterbody type and their associated stream miles and lake acres. Table 5 and Table 6 provide a comparison of the 2010 and 2012 303(d) lists in terms of the total number of AUs listed and the total number of impairments listed, respectively. Table 7 summarizes the proposed changes to Indiana's 303(d) List of Impaired Waters in terms of the types of impairments that appeared on the 303(d) list in 2010 versus those that appear on the 2012 draft 303(d) list. The proposed changes will result in the draft 2012 303(d) list containing a total of three 3,430 individual impairments compared to 3,146 individual impairments for the 2010 303(d) list (AUs with multiple impairments are listed once for each impairment).

Attachment 9 consists of the proposed Category 5A and Category 5B impairments that together comprise the draft 2012 303(d) list of Impaired Waters for Indiana. The 303(d) list is a subset of Indiana's Consolidated List to be submitted as part of Indiana's Integrated Water Quality Monitoring and Assessment Report to U.S. EPA in 2012.

Table 4: Proposed changes to Indiana's 303(d) List of Impaired Waters in terms of total number of AUs listed by waterbody type and their associated stream miles or lake acres.

Nature of Proposed changes to 2010 303(d) List	Number of Stream Assessment Units	Total Stream Miles	Number of Lake Assessment Units	Total Lake Acres
Waterbody impairments removed from Category 5 based on changes in segmentation	636	3,836	NA	NA
Waterbody impairments removed from Category 5 based on information received since the 2010 303(d) list was submitted to U.S. EPA	28	186	0	0
Waterbody impairments removed from Category 5 to Category 4A based on TMDL development	134	926	0	0
Waterbody impairments added back to Category 5 based on changes in segmentation	791	7,034	NA	NA
Waterbody impairments added to Category 5 based on information received since the 2010 303(d) list was submitted to U.S. EPA	164	1,828	0	0
Waterbody impairments added to Category 5 based on U.S. EPA comments regarding IDEM's 2010 303(d) list	28	145	0	0

*These numbers do not reflect the 156 unique waterbodies totaling 987 miles with impairments newly identified through the TMDL process and for which the TMDL has been completed. These waters were placed directly in Category 4A.

Table 5: Comparison of the 2010 303(d) List of Impaired Waters submitted to U.S. EPA and the Draft 2012 303(d) List of Impaired Waters in terms of the total number of individual AUs listed by waterbody type and their associated stream miles or lake acres.

303(d) List	Total Number of Assessment Units	Number of Stream Assessment Units	Total Stream Miles	Number of Lake Assessment Units	Total Lake Acres
2010 303(d) List submitted to U.S. EPA**	2,020	1,880	12,029	140	73,056*
Draft 2012 303(d) List	2,205	2,065	16,088	140	73,076*

*For the purposes of accurate year-to-year comparisons, the 2012 totals do not include Lake Michigan.

**Includes revisions identified in Attachment 2.

Table 6: Proposed changes to Indiana's 303(d) List of Impaired Waters in terms of the total number of impairments added or removed from the 2010 303(d) list submitted to U.S. EPA.

Total Number of Impairments on the 2010 303(d) List Submitted to U.S. EPA	3,146
Waterbody impairments removed from Category 5 based on changes in segmentation	(914)
Waterbody impairments removed from Category 5 based on information received since the 2010 303(d) list was submitted to U.S. EPA	(48)
Waterbody impairments removed from Category 5 to Category 4A based on TMDL development	(145)
DELISTINGS TOTAL	(1,107)
Waterbody impairments added back to Category 5 based on changes in segmentation	1,111
Waterbody impairments added to Category 5 based on information received since the 2010 303(d) list was submitted to U.S. EPA	220
Waterbody impairments added to Category 5 based on U.S. EPA comments regarding IDEM's 2010 303(d) list	34
ADDITIONS TOTAL	1,365
Total Number of Impairments on Draft 2012 303(d) List	3,404

*This number does not include the 210 individual impairments newly identified through the TMDL process and for which the TMDL has been completed. These impairments were placed directly in Category 4A.

Table 7: Comparison of the 2010 303(d) list and proposed 2012 303(d) list by impairment type.

Cause of Impairment	Number of Impairments on the 2010 303(d) List Submitted to U.S. EPA	Number of Impairments on the Draft 2012 303(d) List
ALGAE	20	20
AMMONIA	8	10
CHLORIDE	16	17
FREE CYANIDE	27	30
DIOXIN (WATER)	69	69
DISSOLVED OXYGEN	163	169
E. COLI	976	1,136
IMPAIRED BIOTIC COMMUNITIES	570	615
NUTRIENTS	110	133
OIL AND GREASE	5	5
PESTICIDES	1	1
PH	18	22
PHOSPHORUS	50	50
SILTATION	3	3
SULFATE	1	1
TASTE AND ODOR	12	12
TEMPERATURE	14	0
PCBs (FISH TISSUE)	612	618
PCBs (WATER)	69	69
TOTAL MERCURY (FISH TISSUE)	355	348
TOTAL MERCURY (WATER)	47	66
TOTAL COPPER	0	2
TOTAL LEAD	0	4
TOTAL NICKEL	0	2
TOTAL ZINC	0	2
Total	3,146	3,404

MAP INFORMATION SOURCES

All information used to create the maps in this report was obtained from IDEM databases and Geographical Information Systems Libraries, and the State of Indiana Geographical Information Office.

REFERENCES CITED

Indiana Administrative Code (IAC):
http://www.in.gov/legislative/iac/title327.html

Indiana Department of Environmental Management (IDEM). 2004. Quality Assurance Project Plan for Indiana Surface Water Quality Monitoring and Total Maximum Daily Load (TMDL) Program. Office of Water Management, Assessment Branch, Environmental Toxicology and Chemistry Section. Indianapolis, IN.

Indiana Department of Environmental Management (IDEM). 2005. Indiana Water Quality Monitoring Strategy (draft). Office of Water Management, Assessment Branch. Indianapolis, IN. B-001-OWQ-A-00-06-0-R3.

U. S. Environmental Protection Agency. 1997a. Guidelines for Preparation of the State Water Quality Assessments (305[b] Reports) and Electronic Updates: Report Contents. Washington, D.C.: U. S. Environmental Protection Agency. EPA-841-B-97-002A.

U. S. Environmental Protection Agency. 1997b. Guidelines for Preparation of the State Water Quality Assessments (305[b] Reports) and Electronic Updates: Supplement. Washington, D.C.: U. S. Environmental Protection Agency. EPA-841-B-97-002B.

U. S. Environmental Protection Agency. 2005. Guidance for 2006 Assessment, Listing and Reporting Requirements Pursuant to Sections 303(d), 305(b) and 314 of the Clean Water Act: Public Review Draft. Washington, D.C.: U.S. Environmental Protection Agency.

U. S. Environmental Protection Agency. 2006. Memorandum to Regions 1-10 Water Division Directors Regarding Information Concerning 2008 Clean Water Act Sections 303(d), 305(b), and 314 Integrated Reporting and Listing Decisions. Washington, D.C.: U.S. Environmental Protection Agency.

U. S. Environmental Protection Agency. 2009. Memorandum to Regions 1-10 Water Division Directors Regarding Information Concerning 2010 Clean Water Act Sections 303(d), 305(b), and 314 Integrated Reporting and Listing Decisions. Washington, D.C.: U.S. Environmental Protection Agency.

U. S. Environmental Protection Agency. 2001. 2002 Integrated Water Quality Monitoring and Assessment Report Guidance. November 19, 2001 Memorandum from U.S. EPA Office of Wetlands, Oceans and Watershed to U.S. EPA Regional Water Management Directors, Regional Science and Technology Directors, and State, Territory and Authorized Tribal Water Quality Program Directors.

CONTACT INFORMATION

Marylou Poppa Renshaw
Chief – Watershed Assessment and Planning Branch
Indiana Department of Environmental Management
100 North Senate Avenue
MC65-44 SHADELAND
Indianapolis, IN 46204-2251
(317) 308-3235; or toll free (800) 451-6027
mrenshaw@idem.in.gov

Jody Arthur
Technical Environmental Specialist
Watershed Assessment and Planning Branch
Indiana Department of Environmental Management
100 North Senate Avenue
MC65-44 SHADELAND
Indianapolis, IN 46204-2251
(317) 308-3179; or toll free (800) 451-6027
jarthur@idem.in.gov

Attachment 1
Indiana Department of Environmental Management's 2012 Consolidated Assessment and Listing Methodology

REGULATORY BACKGROUND

Section 303(d) of the 1972 Federal CWA requires each state to identify those waters that do not meet the state's WQS for designated uses. For these impaired waters, states are required to establish TMDLs to meet the state WQS. In addition, the U.S. EPA has released guidance recommending that states, territories, and authorized tribes submit an Integrated Water Quality Monitoring and Assessment Report (IR) that will satisfy CWA requirements for both the Section 305(b) water quality report and Section 303(d) list of impaired waters. IDEM has integrated this guidance into its CALM.

IDEM's SURFACE WATER QUALITY MONITORING STRATEGY

IDEM has developed a water quality monitoring strategy (WQMS) to guide its monitoring activities aimed at assessing the quality of Indiana's surface waters. Specific goals of the WQMS include:

- Measure the physical, chemical, bacteriological, and biological quality of the aquatic environment in all river basins and identify factors responsible for impairment.
- Assess the impact of human and other activities on the surface water resource.
- Identify trends through the analysis of environmental data, and
- Provide environmental quality assessment to support water quality management programs.

To achieve these goals, IDEM has divided the state into five major water management basins. The WQMS describes a rotating basin approach that allows IDEM to focus its monitoring resources in a different basin each year. IDEM's 305(b) assessment and 303(d) listing processes also follow the rotating basin. With this approach, Indiana's rivers and streams in each major basin are monitored and assessed every five years (Figure 1-A). Lakes and reservoirs in Indiana are monitored for IDEM by the Indiana Clean Lakes Program (CLP) administered by Indiana University's School of Public and Environmental Affairs. This monitoring does not follow the rotating basin due to the unequal distribution of lakes across the Indiana landscape. Using an approach similar to rotating basins, lakes throughout the state are divided into five regions that are defined in a way that maximizes monitoring resources. The following monitoring programs provide water quality data in support of IDEM's CWA programs:

- Watershed Monitoring Program
- Fixed Station Monitoring Program
- E. coli Monitoring Program
- Fish Community Monitoring Program
- Fish Tissue Contaminant Monitoring Program
- Macroinvertebrate Community Monitoring Program
- Special Projects
- Clean Lakes Program

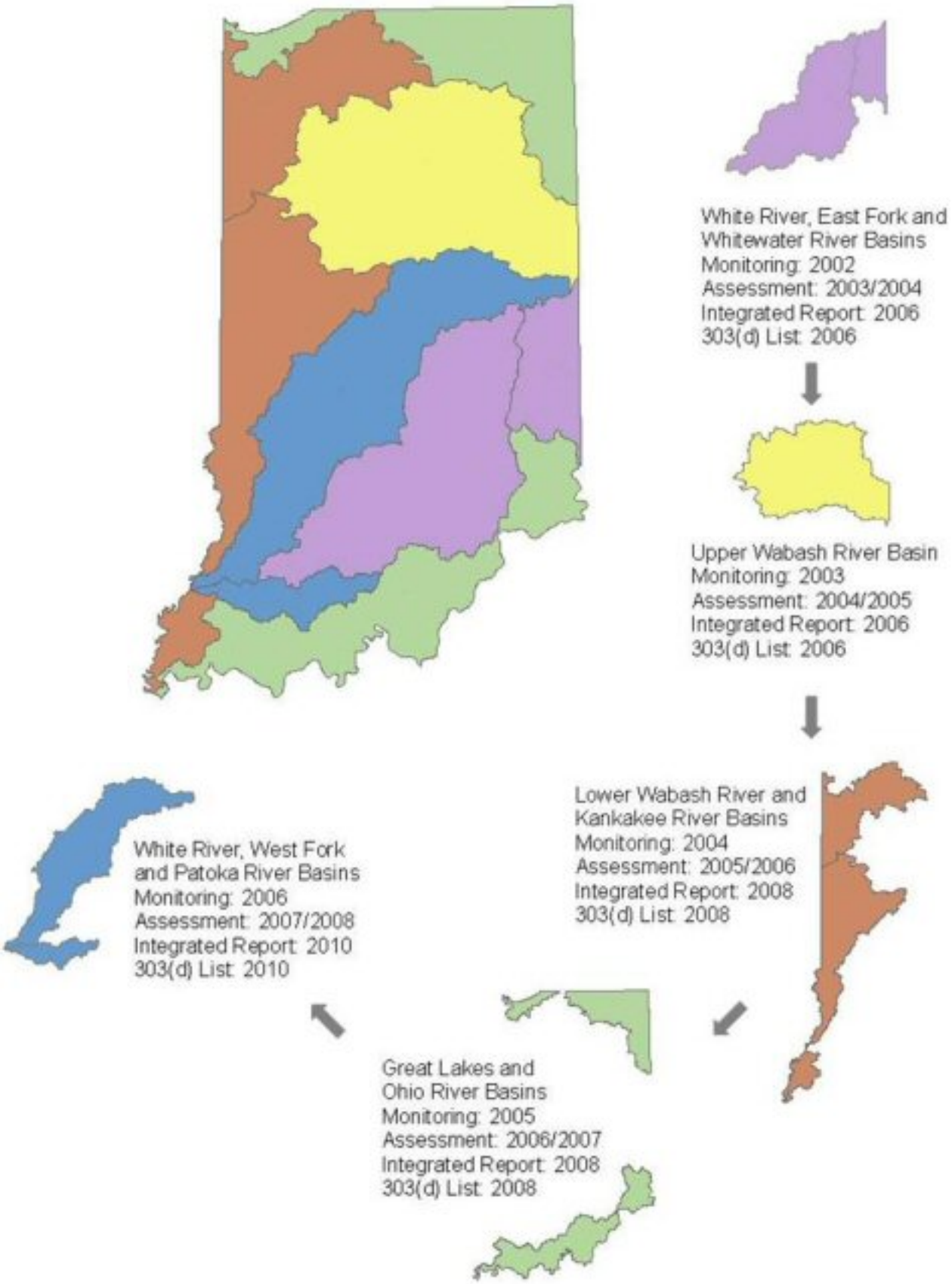

Figure 1-A: The five major water management basins in Indiana as defined by IDEM to support the Agency's rotating basin monitoring, assessment, reporting and listing schedule.

DESIGNATED USES

The CWA provides the underpinning for Indiana's WQS (327 IAC 2), which are designed to ensure that all waters of the state, unless specifically exempted, are safe for full body contact recreation and are protective of aquatic life, wildlife, and human health. These beneficial uses are described in the state's WQS as "designated" uses. IDEM monitors and assesses Indiana's surface waters to determine the extent to which they meet WQS; and thus support their designated uses and to identify where possible the sources of impairment for those waters that do not support one or more of these uses.

WATER QUALITY ASSESSMENT METHODOLOGY

Use Support status is determined for each waterbody using the assessment guidelines provided in the U.S. EPA documents Guidelines for Preparation of the State Water Quality Assessments (305[b] Reports) and Electronic Updates: Report Contents (EPA-841-B-97-002A), Guidance for 2006 Assessment, Listing and Reporting Requirements Pursuant to Sections 303(d), 305(b) and 314 of the CWA (U.S. EPA, 2005), and the additional guidance provided in the U.S. EPA memorandum Information Concerning 2010 CWA Sections 303(d), 305(b), and 314 Integrated Reporting and Listing Decisions (U.S. EPA, 2009). Available results from six types of monitoring data listed below are integrated to provide an assessment for each stream waterbody for 305(b) reporting and 303(d) listing purposes:

- Physical or chemical water results
- Fish community assessment
- Benthic aquatic macroinvertebrate community assessments
- Fish tissue and surficial aquatic sediment contaminant results
- Habitat evaluation
- E. coli monitoring results

WATERBODY ASSESSMENT UNITS AND THE ASSESSMENT DATABASE

IDEM maintains its CWA Section 305(b) assessment and 303(d) listing information in the Assessment Database ADB). Each waterbody assessment unit (AU) is assigned a unique identifier in the ADB to which all assessment information for that waterbody is associated. This identifier is called an assessment unit ID (AUID).

In general, each AUID corresponds to the watershed in which it is located as defined by the United State Geological Survey (USGS) hydrologic unit code (HUC) system, a hierarchical system that divides and then subdivides the United States successively smaller geographic areas based on surface hydrologic features, or drainages. Under this system, the average size of an 8-digit hydrologic unit area in Indiana, commonly known as a subbasin, is about 448,000 acres (700 square miles). The 12-digit and 14-digit hydrologic unit areas, or subwatersheds, within an 8-digit hydrologic unit area are much smaller. The 12-digit and 14-digit hydrologic unit areas in Indiana range in size from less than five acres (less than one square mile) to about 28,000 acres (almost 44 square miles).

WATERBODY ASSESSMENT UNITS AND IDEM's REACH INDEX

The geographical extent and location of each AU within a given 12-digit or 14-digit HUC are defined for mapping purposes through a process called reach indexing. Reach indexing uses a software tool developed by U.S. EPA that works with geographical information systems (GIS) applications to delineate for a waterbody one or more units of assessment and to "key" these AU (as defined by IDEM) to the National Hydrography Dataset (NHD)[5]. This "key" is called the Reach Index. IDEM used these tools to create its first statewide Reach Index in 2002, which facilitates mapping of Indiana's 305(b) assessments and 303(d) listings in GIS applications and incorporation of this information into IDEM's ADB and U.S. EPA's national databases.

In these databases, Indiana lakes and reservoirs, including Lake Michigan, are assigned a single AUID with sizes reported in acres. Indiana's Lake Michigan shoreline is divided and assigned AUIDs in accordance with the 8-digit HUC in which they are located and are reported in miles. Rivers and streams are assigned AUIDs in accordance with the 12-digit or 14-digit HUC in which they are located and are reported in miles. For large rivers with more than 1,000 square miles of drainage area, the AUIDs for mainstem nonwadeable reaches within their 12-14 digit HUCs are distinguished from those smaller, wadeable streams so that issues such as sampling techniques, which might bias results, can be considered within a class of streams. With regard to Indiana's flowing waters, AU sizes vary widely and a single segment may or may not represent the entire river or stream to which it is associated.

Revisions to IDEM's Reach Index

In 2006, IDEM developed an administrative process for splitting AUs into smaller units to allow for more accurate application of assessment data. When Indiana created its Reach Index, most waterbodies in the state were assigned an AUID based on the 14-digit watershed in which they were located. In most cases, each 14-digit watershed was assigned a single AUID regardless of how many individual streams were located in the watershed. Therefore, an assessment of any stream would be applied to all the streams in the watershed regardless of where

the sample was located or its relative representativeness to each stream. This problem was not preventable at the time because, while the reach indexing tool had the capability to split "watershed" AUs into smaller AUs, the software had no built-in means for tracking changes in segmentation.

Changes in segmentation were considered on a case-by-case basis and were generally made either to accommodate a more accurate assessment or to correct an earlier assessment in which the data were inappropriately applied. When AUs were split, IDEM reevaluated previous assessments of the original AU along with any recent data that were available at the time of resegmentation. This reassessment process ensured that the original assessment information was properly applied to the resulting new AUs. In most cases, the original assessment was applied to only one or two of the resulting AUs with the remaining units unassessed. IDEM continued using resegmentation through the 2008 cycle to more accurately apply assessment data. However, when the NHD became available for the entire state at the high resolution, it was found that a significantly higher number of first and second order streams[6] appear at the 1:24,000 scale than IDEM's 1:100,000 scale Reach Index contained. These small streams and stream networks are an important component of the hydrology in their watersheds and can have significant effects on water quality in larger streams. Given this, IDEM decided that revising the Reach Index as a whole at 1:24,000 scale instead of continuing with resegementation on a case-by-case basis at 1:100,000 scale would do the following:

• Reduce the effort required to track segmentation changes, and;

• Result in a statewide reach index with AUs that allow more thorough and representative water quality assessments

This decision to revise the Reach Index using the high resolution NHD better supports IDEM's 305(b) assessment and 303(d) listing processes and TMDL development than resegmentation on a case-by-case basis. However, it requires significant staff resources. Given this, in 2009, IDEM decided to implement a "moratorium" on segmentation changes for the 2010 assessment and listing cycle and to reallocate staff resources to the work of Reach Indexing at high resolution instead. Resegmentations are now done on a very limited basis when needed to support NPDES permit development or other OWQ program needs.

At this time, it is anticipated that IDEM will complete its high resolution Reach Index prior to the 2012 integrated report cycle. In the meantime, IDEM has prioritized its high resolution indexing work to stay ahead of TMDL development, focusing indexing efforts in those watersheds (at the 8-digit hydrologic unit, or HUC scale) in which one or more TMDLs will be developed for the next 303(d) listing cycle. Once Indiana's high resolution reach index is completed, the need to split segments using the segmentation process will be virtually eliminated.

Similar to IDEM's original resegmentation process, the high resolution indexing process also involves splitting the original AU into smaller more representative units considering a combination of factors including hydrology, similarities in land use and potential sources of impairment. However, IDEM's high resolution indexing process defines new AU based on small catchment basins (very small watersheds) and then adds the new streams that appear on the map at the 1:24,000 scale NHD to these new AU.

The result is a far more accurate representation of Indiana's hydrology and AU that are more homogeneous and thus more representative for the purposes of water quality assessment and TMDL development. For the 2010 cycle, IDEM also began incorporating the new USGS 12-digit hydrologic units into the indexing process to better support the Nonpoint Source Section 319 program, which has adopted this scale for watershed management planning and implementation purposes.

Any change in segmentation, whether from resegmentation done on a case-by-case basis or for the purposes of incorporating high resolution NHD data, must be accurately tracked so that 305(b) assessment and 303(d) listing information associated with the original AU is not lost. To this end, IDEM's has refined its original methods developed to track segmentation changes to track changes now being made to the Reach Index as a result of high resolution indexing. As before, per U.S. EPA's request, IDEM still retires the original AUID for any AU that has been reindexed. And, IDEM also uses the same reassessment process to evaluate existing assessments and listing information on each AU reindexed to ensure that no valuable information is lost and that assessment information is appropriately applied to the new AU resulting from the reindexing effort.

IDEM's Process for Indexing at High Resolution Using a Catchment Basin Approach

The goal of the high resolution indexing process is to identify all streams and stream reaches that are representative for the purposes of assessment. In practice, this process leads to grouping tributary streams into smaller catchment basins of similar hydrology, land use, and other characteristics such that all tributaries within the catchment basin can be expected to have similar potential impacts. Catchment basins, as defined by the aforementioned factors are typically very small, which significantly reduces the variability in the water quality we might expect from one stream or stream reach to another. Given this, all tributaries within a catchment basin are assigned a single AUID. Grouping tributary systems into smaller catchment basins also allows for better characterization of the larger watershed. Variability within the larger watershed will be accounted for by the differing AUIDs assigned to the different catchment basins.

Using the catchment basin approach, indexing at high resolution is guided in large part by the hydrology of a system. This is because the mechanisms of large streams and river are very different from those of small streams

and tributary system, making it logical to separate these into separate AUIDs. However, other factors are also considered when deciding how to define a water quality AU:

• Varying land uses within a watershed are also considered because rural development is expected to have different impacts on a stream than urban areas, which in turn, have different impacts to a stream segment than forested areas.

• The presence and locations of any permitted facilities are considered due to their potential impact on the hydrology of a given stream and their potential to impact water quality, depending on the type of facility and whether the facility is operating efficiently.

• Any other known factors that might reasonably be expected to impact hydrology or water quality, or both (for example, dams, channelization, wetlands, etc.).

Aerial photography is particularly important in determining appropriate segmentation within a watershed because it provides very recent and accurate information about the presence and thickness of riparian buffers, the presence and spatial extent of rural development, and the types of land use practices in the watershed, all of which help to determine where we might expect to see differences in water quality resulting from one or more of these factors. Due to the potential impacts these factors can have on stream water quality, they are all considered when determining whether segmentation should occur and where it should occur along the stream reach.

The Reassessment Process associated with Reach Indexing

On each AU indexed, IDEM conducts a reassessment to evaluate any existing information in the ADB for all designated uses assessed to ensure that no valuable information is lost and that assessment information is appropriately applied to the resulting new AU.

Because IDEM prioritizes its high resolution indexing based on TMDL development, the reassessments conducted for the purposes of TMDL development consider only those designated use impairments for which the TMDL is being developed. However, IDEM's reassessment must also consider any existing information in the ADB associated with other designated uses that are not considered in the TMDL.

This process is particularly complicated in cases where there are two or more previously assessed AUs that were combined through the indexing process. For each new AU to be entered into the ADB, a report or reports must be generated from the database for the original AU or AUs from which the new AU was derived. These reports must then be compared to determine, for each designated use, whether there is any existing assessment information for the original AU or AUs and to identify any conflicting assessment information. Any conflicting information must be resolved prior to entering the new AU into the ADB. This requires a reevaluation of all the data used to make the use assessments on the original AU to determine which, if any are applicable to each new AU.

The reassessment process is conducted as time allows, preferably prior to entering the data into the ADB. However, if the reassessment cannot be accomplished prior to ADB data entry, all information from the original AU or AUs is carried over and any conflicting assessment information is noted for later resolution ensuring that no valuable assessment information is lost.

WATER QUALITY ASSESSMENT DECISIONS

The designated uses outlined in Indiana's WQS and the narrative and numeric criteria to protect them provide the underpinning for IDEM's 305(b) assessment process and 303(d) listing decisions. Water quality assessments are made by compiling existing and readily available data from site-specific chemical (water, sediment, and fish tissue), physical (habitat, flow data), and biological (fish community, macroinvertebrates, and E. coli) monitoring of Indiana's rivers, streams, and lakes and evaluating those data against Indiana's WQS. Waters identified as not meeting one or more of their designated uses are then placed on the Indiana's 303(d) List of Impaired waters. IDEM's decision making criteria are a combination of the narrative and numeric criteria expressed in Indiana's WQS in IAC 327, Article 2. More detailed information regarding IDEM's WQS-based approach to evaluating fish tissue data and IDEM's use of site-specific water quality criteria in the 305(b) assessment process is also provided.

Chemical data for toxicants [dissolved metals, polynuclear aromatic hydrocarbons (PAHs), pesticides, ammonia, and free cyanide], conventional water chemistry parameters (dissolved oxygen, pH, temperature, and anions), and bacteria (E. coli) were evaluated for compliance with Indiana's WQS (327 IAC 2-1-6 and 327 IAC 2-1.5-8). U.S. EPA 305(b) guidelines were applied to chemical and biological data as indicated in Guidelines for Preparation of the State Water Quality Assessments (305[b] Reports) and Electronic Updates: Supplement (EPA-841-B-97-002B).

Table 1-A shows the minimum data required for 305(b) assessments. For each AU with sufficient data to make one or more designated use assessments, IDEM applies the 305(b) assessment process described in Table 1-B. Assessment data are integrated for the purposes of making water quality assessments, meaning that all data for a given waterbody are considered together. In accordance with U.S. EPA policy, IDEM generally treats each type of data as independently applicable.

Table 1-A: Minimum data requirements for CWA 305(b) assessments.

Parameter Type	Minimum Information Required for Assessment
Aquatic Life Use Support – Rivers and Streams	
Toxicants	Minimum of three measurements
Conventional Inorganics	Minimum of three measurements
Nutrient Parameters	Minimum of three measurements and two or more of parameters must have been exceeded on same date in order to classify a waterbody as impaired.
Benthic aquatic macroinvertebrate Index of Biotic Integrity (mIBI)	Minimum of one measurement, preferably with corresponding qualitative habitat use evaluation (QHEI) score*
Fish community (IBI)	Minimum of one measurement, preferably with corresponding qualitative habitat use evaluation (QHEI) score*
*The Qualitative Habitat Evaluation Index (QHEI) is not required to determine aquatic life use support but is used, when available in conjunction with macroinvertebrate community scores (mIBI) or fish community scores (IBI) or both to evaluate the role that habitat plays in waterbodies where impaired biotic communities (IBC) have been identified.	
Aquatic Life Use Support – Lakes and Reservoirs	
Indiana Dept. of Natural Resources (IDNR) surveys of the status of sport fish communities in lakes	No minimum sample requirement; Assessments are revised with most recent plans published by IDNR.
IDNR Trout Stocking Plans	No minimum sample requirement; Assessments are revised with most recent plans published by IDNR.
IDNR information on pH levels in lakes and reservoirs	No minimum sample requirement; Assessments based on narrative reports and communication from IDNR staff.
Temperature	No minimum sample requirement; Assessments for lake temperatures are not a regular part of IDEM's assessment process. All data are reviewed when readily available and adequacy of the data set as a whole is determined on a case-by-case basis.
Fish Consumption Use Support (Human Health)	
Mercury and polychlorinated biphenyls (PCBs) in Fish Tissue	One actual concentration value (including estimated values above the method detection limits)
Recreational Use Support (Human Health) – All waters	
Bacteria (*E. coli*)	Minimum of ten grab samples or one geometric mean result calculated from five equally spaced samples over thirty days.
Recreational Use Support (Aesthetics) – Lakes and Reservoirs	
Natural Lakes and Reservoirs	Minimum of three total phosphorus results with corresponding Chlorophyll a results collected over three years (consecutive or nonconsecutive).
Drinking Water Use Support – Rivers and Streams	
Toxicants	Minimum of three measurements
Conventional Inorganics	Minimum of three measurements
Taste and odor producing substances	No minimum sample requirement; Weight of evidence approach is used; typically requires numerous public complaints regarding taste and odor such that water utility must employ additional treatment to remedy the problem.
Drinking Water Use Support – Lakes and Reservoirs	
Applications for permits to apply algaecides	One permit application

Table 1-B: Water quality assessment methodology for determining designated use support for all waters except the Ohio River.

Aquatic Life Use Support - Rivers and Streams

Toxicants	Dissolved metals, pesticides, polyaromatic hydrocarbons (PAH), free cyanide, ammonia were evaluated on a site-by-site basis and judged according to the magnitude of the exceedance or exceedances of Indiana's WQS and the number of times the exceedance or exceedances occurred. For any one pollutant (grab or composite samples), the following assessment criteria are applied to data sets consisting of three or more measurements.	
	Fully Supporting	**Not Supporting**
	≤1 exceedance of the acute criteria within a three-year period, and ≤1 exceedance of the chronic criteria for aquatic life within a three-year period.	>1 exceedance of the acute or chronic criteria for aquatic life within a three-year period.
Conventional inorganics	Dissolved oxygen, pH, sulfates, chlorides were evaluated for the exceedance or exceedances of Indiana's WQS. For any one pollutant, the following assessment criteria are applied to data sets consisting of three or more measurements.	
	Fully Supporting	**Not Supporting**
	For dissolved oxygen, one or more samples may be <4mg/L, but no more than 10% of all measurements are <5mg/L. For other conventional inorganics, criteria are exceeded in ≤10% of measurements.	For dissolved oxygen, one or more samples <4mg/L and more than 10% of all measurements are <5mg/L. For other conventional inorganics, criteria are exceeded in >10% of measurements.
Nutrients	Nutrient conditions were evaluated on a site-by-site basis using the benchmarks described below. In most cases, two or more of these conditions must be met on the same date in order to classify a waterbody as impaired. This methodology assumes a minimum of three sampling events.	
	• Total Phosphorus: One or more measurements >0.3 mg/l	
	• Nitrogen (measured as NO_3 + NO_2) – One or more measurements >10.0 mg/l	
	• Dissolved Oxygen (DO) – Measurements below the WQS of 4.0 mg/l or measurements that are consistently at/close to the standard, in the range of 4.0-5.0 mg/l or values >12.0 mg/l	
	• pH measurements – Measurements above the WQS of 9.0 or measurements that are consistently at/close to the standard, in the range of 8.7-9.0	
	• Algal Conditions – Algae are described as "excessive" based on field observations by IDEM scientists.	
Benthic aquatic macroinvertebrate Index of Biotic Integrity (mIBI) Scores (Range of possible scores is 12-60)	**Fully Supporting**	**Not Supporting**
	mIBI >36	mIBI <36
Fish community (IBI) Scores (Range of possible scores is 6-60)	IBI ≥36	IBI <36
Qualitative habitat use evaluation (QHEI) (Range of possible scores is 0-100)	The Qualitative Habitat Evaluation Index (QHEI) is not used to determine aquatic life use support. Rather, the QHEI is an index designed to evaluate the lotic habitat quality important to aquatic communities and is used in conjunction with mIBI or IBI data, or both to evaluate the role that habitat plays in waterbodies where impaired biotic communities (IBC) have been identified. QHEI scores are calculated using six metrics: substrate, instream cover, channel morphology, riparian zone, pool/riffle quality, and gradient. A higher QHEI score represents a more diverse habitat for colonization of aquatic organisms. IDEM has determined that a QHEI total score of <51 indicates poor habitat. For streams where the macroinvertebrate community (mIBI or mHab) or fish community (IBI) scores indicate IBC, QHEI scores are evaluated to determine if habitat is the primary stressor on the aquatic communities or if there may be other stressors/pollutants causing the IBC.	
Aquatic Life Use Support – Lakes and Reservoirs		
Indiana Department of Natural Resources surveys of the status of sport fish communities in lakes and information on trout stocking.	**Fully Supporting**	**Not Supporting**
	Supports cold water fishery, including native Cisco and stocked trout, or both.	Native Cisco population is gone or lake unable to support stocked trout and lake attributes, or both, appear to contribute to warm water fishery condition.

Temperature and pH	Lakes in which thermal modifications have caused an adverse effect on aquatic life and lakes that do not meet Indiana's WQS for pH have been assessed as not supporting of aquatic life use.	
Fish Consumption Use Support (Human Health)		
All samples from a given sampling reach must have results below the benchmarks for mercury and polychlorinated biphenyls (PCBs) in order to be assessed as fully supporting, and all waters with a sample result exceeding the benchmark for either mercury or PCBs, or both are classified as impaired.		
	Fully Supporting	**Not Supporting**
Mercury in Fish Tissue	Actual concentration values (including estimated values above the method detection limits) for all samples collected from sampling reach are ≤0.3 mg/kg	One or more actual concentration values (including estimated values above the method detection limits) for samples collected from sampling reach are >0.3 mg/kg
	Fully Supporting	**Not Supporting**
PCBs in Fish Tissue	Actual concentration values (including estimated values above the method detection limits) for all samples collected from sampling reach are ≤0.02 mg/kg	One or more actual concentration values (including estimated values above the method detection limits) for samples collected from sampling reach are >0.02 mg/kg
Recreational Use Support (Human Health) – All waters		
IDEM has two different criteria for recreational use assessments depending on the type of data set being used in making the assessment. For data sets consisting of five equally spaced samples over a 30-day period, we apply two tests, both of which are based on U.S. EPA's Ambient Water Quality Criteria for Bacteria - 1986 (EPA440/5-84-002), which provides the foundation for Indiana's WQS for recreational use. For data sets consisting of 10 or more grab samples where no five of which are equally spaced over a 30-day period, the 10% rule is applied. Specific criteria are provided below.		
	Fully Supporting	**Not Supporting**
Bacteria (*E. coli*): at least five equally spaced samples over 30 days. (cfu = colony forming units)	Geometric mean does not exceed 125 cfu/100ml and no more than one sample >576 cfu/100ml.	Geometric mean exceeds 125 cfu/100mL.
Bacteria (*E. coli*): grab samples (cfu = colony forming units)	No more than 10% of measurements >576 cfu/100ml and not more than one sample >2,400 cfu/100ml.	More than 10% of samples >576 cfu/100ml or more than one sample >2,400 cfu/100ml.
Drinking Water Use Support – Rivers and Streams		
Rivers are designated for drinking water uses if a community water supply has a drinking water intake somewhere along the segment. When IDEM has data for a segment with a drinking water intake, those data are compared to the applicable ambient water quality criteria in Indiana's WQS to determine if the drinking water use is met. The appropriate water quality criteria are applied for specific substances identified in the WQS. Information regarding non-naturally occurring taste and odor producing substances not specifically identified in the WQS are reviewed within the context of a water treatment facility's ability to meet Indiana's drinking WQS using conventional treatment.		
Toxicants	Dissolved metals, pesticides, PCBs, free cyanide were evaluated on a site by site basis and judged according to magnitude of the exceedance or exceedances of Indiana's WQS for point of water intake and the number of times the exceedance or exceedances occurred. For any one pollutant (grab or composite samples), the following assessment criteria are applied.	
	Fully Supporting	**Not Supporting**
	No more than one exceedance of the acute or chronic criteria for human health within a three-year period.	More than one exceedance of the acute or chronic criteria for human health within a three-year period.

Conventional inorganics	Total dissolved solids, specific conductance, sulfate, chloride, nitrite-N and nitrogen (measured as NO_3 + NO_2) were evaluated for the exceedance or exceedances of Indiana's WQS for point of water intake and the number of times the exceedance or exceedances occurred. For any single pollutant (grab or composite samples), the following assessment criteria are applied to data sets consisting of three or more measurements.	
	Fully Supporting	**Not Supporting**
	No more than one exceedance of the acute or chronic criteria for human health within a three-year period.	More than one exceedance of the acute or chronic criteria for human health within a three-year period.
Taste and odor producing substances	**Fully Supporting**	**Not Supporting**
	Taste and odor substances not present in quantities sufficient to interfere with production of drinking water by conventional treatment	Taste and odor substances present in quantities requiring additional treatment by the public water supply to prevent taste and odor problems
Recreational Use Support (Aesthetics) – Lakes and Reservoirs		
Natural Lakes	**Fully Supporting**	**Not Supporting**
	No more than 10% of all TP values >54 ug/L and their associated Chla values are <20ug/L	Less than 10% of all TP values are >54 ug/L but their associated Chla values are >20ug/L, and the TSI score for the lake indicates eutrophic (32-46) or hypereutrophic (>47) conditions
		Or
		More than 10% of all TP values are >54 ug/L with associated Chla values <4ug/L, but the TSI score for the lake indicates eutrophic (32-46) or hypereutrophic (>47) conditions
		Or
		More than 10% of all TP values are >54 ug/L with associated Chla values >4ug/L
Reservoirs	**Fully Supporting**	**Not Supporting**
	No more than 10% of all TP values >51 ug/L and their associated Chla values are <25ug/L	Less than 10% of all TP values are >51 ug/L but their associated Chla values are >25 ug/L and the TSI score for the lake indicates eutrophic (32-46) or hypereutrophic (>47) conditions
		Or
		More than 10% of all TP values are >51 ug/L with associated Chla values <2ug/L, but the TSI score for the lake indicates eutrophic (32-46) or hypereutrophic (>47) conditions
		Or
		More than 10% of all TP values are >51 ug/L with associated Chla values >2ug/L
Drinking Water Use Support – Lakes and Reservoirs		
Information on the application of pesticides to surface drinking water reservoirs	Reservoirs or lakes that serve as source water for public water supplies that received pesticide (algaecide) application permits for algae were classified as not supporting because additional treatment by the public water supply was required to prevent taste and odor problems.	
Other Assessments – Lakes and Reservoirs		
Indiana Trophic State Index (TSI)	Nutrients, ammonia, dissolved oxygen, light transmission and light penetration in the water column turbidity, and algae growth were used to determine TSI scores. Trophic scores were used to classify lakes according to their trophic state. Lake trends were also assessed for lakes with two or more trophic scores if at least one of the scores was less than five years old. Trophic scores and lake trends are not used to determine use support status. These assessments are conducted to fulfill CWA Section 314 reporting requirements for publicly owned lakes and reservoirs.	

IDEM's Use of Site-Specific Criteria

Indiana's WQS contain provisions for the calculation of site-specific criteria (SSC) for the protection of aquatic life and human health in order to provide 1) an additional level of protection, or 2) a less stringent criteria in cases where it can be shown that site-specific conditions indicate the criterion contained in Indiana's WQS for the pollutant in question is unnecessarily stringent[7]. SSC are typically developed for the NPDES program on a case-by-case basis to ensure that the specific pollutant or pollutants contained in a permitted discharge do not impair aquatic life or human health use support.

The SSC expressed in Indiana's WQS apply only to the stream or stream reach and the pollutant for which they were calculated. Until now, IDEM has been generally unable to apply SSC in its assessment processes because of the way AUs are defined. Few SSC are broadly applicable to the basin in which they are located. Therefore, in order to apply SSC, the AU must match the reach to which the criterion applies both in terms of its location and length. In most cases, the AU as a whole is larger than the reach to which the SSC applies. Given this, applying a SSC to the entire AU would result in the criterion being used to assess the water quality condition for the entire waterbody as opposed to the specific reach to which it applies. In the past, IDEM's policy in these cases has been to give precedence to the ambient water quality criterion expressed in the state's WQS.

IDEM has put the necessary internal processes in place to conduct the resegmentations that are needed to more accurately apply SSC. Such resegmentations require close coordination between IDEM's NPDES, WQS, and 305(b)/303(d) programs. Given the scientific and regulatory complexities involved, these resegmentations are rare and must necessarily be considered on a case-by-case basis. In the future, IDEM plans to coordinate this work with NPDES permit renewals for those facilities discharging to waters with applicable SSC.

OHIO RIVER ASSESSMENTS

IDEM collaborates with the Ohio River Valley Water Sanitation Commission (ORSANCO) to conduct water quality assessments of the Ohio River reaches that border Indiana. ORSANCO is an interstate water pollution control agency for the Ohio River established through a compact agreement between member states and approved by Congress. Under the terms of the compact, member states cooperate in the control of water pollution in the Ohio River Basin.

ORSANCO monitors the Ohio River on behalf of the compact states under CWA Section 305(b) and produces a water quality assessment report of its water quality condition every two years. Although this report identifies water quality issues on the Ohio River, unlike its compact states, ORSANCO is not required to develop a 303(d) List of Impaired Waters. Identifying Ohio River impairments on a 303(d) list for the purposes of TMDL development is the responsibility of each compact state.

Development of Assessment Methodologies for the Ohio River

Every two years, ORSANCO prepares a description of the proposed assessment methodology for review by the 305(b) workgroup made up of state agency personnel responsible for preparing the Integrated Reports in each state and one or more U.S. EPA representatives responsible for reviewing state reports. When the 305(d) Work Group reaches agreement on the methodology, it is submitted to ORSANCO's Technical Committee for review and approval. Once approved, ORSANCO applies the methodology to the available information to make its preliminary assessments that are then distributed to the 305(b) Work Group for review. When the 305(b) Work Group reaches agreement on the assessment, each state incorporates the results into its Integrated Report and 303(d) List of Impaired Waters, and ORSANCO completes its 305(b) report for submission to U.S. EPA.

ORSANCO's role in completing Ohio River use attainment assessments and developing a biennial report on Ohio River water quality conditions is primarily to facilitate interstate consistency in CWA 305(b) assessments and how impairments are identified on states' 303(d) lists for the purposes of TMDL development. However, such consistency is not always possible given the differences in states' WQS. Given these differences, member states are not obligated to incorporate any or all of ORSANCO's water quality assessments into their own reports. Specifically, U. S. EPA guidance states that "data and information in an interstate commission 305(b) report should be considered by the states as one source of readily available data and information when they prepare their Integrated Report and make decisions on segments to be placed in Category 5; however, data in a 305(b) Interstate Commission Report should not be automatically entered in a state Integrated Report or 303(d) list without consideration by the state about whether such inclusion is appropriate." (U.S. EPA, 2005)

For the 2010 cycle, IDEM has completed a thorough review of ORSANCO's methodology for the assessment of aquatic life use support, recreational use support and support of fish consumption uses. This review included a comparison of the relative stringencies of applicable criteria in ORSANCO's Pollution Control Standards (PCS) and Indiana's WQS (CALM Appendix A) and the different ways in which these criteria are used to make each type of use support assessment.

In order to achieve consistency with other member states, IDEM generally defers to ORSANCO's methods for evaluating the available data for assessment purposes. And, where there are no significant differences between ORSANCO's criteria and those expressed in Indiana's WQS, IDEM incorporates ORSANCO's

assessments directly into its Integrated Report and 303(d) List applying them to the corresponding reaches defined in IDEM's ADB. However, in cases where the water quality criteria ORSANCO use are less stringent than the water quality criteria expressed in Indiana's WQS and or its methods for applying them are significantly inconsistent with IDEM's assessment methodology, IDEM uses the data collected by ORSANCO directly. In these cases, IDEM evaluates the data against IDEM's assessment methodology and compares results to Indiana's WQS to make the assessment. IDEM's methods for applying ORSANCO's assessments and/or data for the purposes of Integrated Reporting is described below and summarized in Table 1-C.

Aquatic Life Use Assessments for the Ohio River

ORSANCO uses both water chemistry results and biological monitoring results to determine the degree to which the Ohio River supports aquatic life. ORSANCO's fish community assessments of the Ohio River use the Ohio River Fish Index (ORFIn) developed based on the nationally used Index of Biotic Integrity (IBI) designed to assess smaller streams. The ORFIn has been customized to assess the Ohio River, with expected values developed for the different habitats found in this large river system. The ORFIn combines various attributes of the fish community to give a score to the river based on its biology. The total score is compared to an expected score, which varies depending on the habitat type and location. IDEM defers to ORSANCO's assessments based on biological data. IDEM also defers to ORSANCO's approach to evaluating water chemistry data. However, assessments may differ somewhat depending on the parameter in question and whose criterion, ORSANCO's or Indiana's, is more stringent. Tables containing WQS comparisons are provided near the end of this methodology document immediately after the contact information.

Recreational Use Assessments for the Ohio River

Indiana's E. *coli* criteria are slightly more stringent than ORSANCO's. However, unlike Indiana's WQS, ORSANCO's criteria do not allow exceptions for exceedances that are incidental and attributable solely to E. *coli* resulting from the discharge of treated wastewater from a wastewater treatment plant. ORSANCO's assessment methodology also directly applies its single sample maximum criterion to individual results, which provides a more robust assessment than Indiana's combined criteria and assessment methodology can. Indiana therefore defers to ORSANCO's assessments of recreational use support for the Ohio River.

Fish Consumption Assessments for the Ohio River

In addition to assessments of aquatic life use support and recreational use support, ORSANCO also makes assessments of the degree to which the Ohio River supports fish consumption. In applying these assessments to Indiana reaches of the Ohio River, IDEM emphasizes that this information is not intended to be a public health advisory and recommends that the public refer to the most current Indiana Fish Consumption Advisory (FCA) or contact the Indiana State Department of Health (ISDH), or both with any specific questions or concerns regarding the health risks associated with consuming fish caught from the Ohio River. Important differences between fish consumption use impairments identified as a result of these assessments and the health advisories provided in the FCA are discussed in more detail in the section of this methodology describing Indiana's assessment methodology for fish consumption for other Indiana waters and Lake Michigan.

ORSANCO uses both fish tissue data and water sample results to make its fish consumption use assessments, and its methods for evaluating the data differ somewhat from IDEM's methods for similar assessments on other Indiana waters. Unlike ORSANCO's methodology, IDEM's assessment methodology relies on fish tissue data only and requires only one exceedance of the applicable criterion to assess impairment. IDEM's methods are intended to result in a more conservative estimate of conditions in smaller rivers and streams for which there is commonly less available data. In contrast, the Ohio River is a large and complex river system, and the ORSANCO monitoring programs that provide data for the assessment of fish consumption use support result in a far more robust data set than those available for similar assessments of other Indiana waters. Therefore, IDEM defers to ORSANCO's assessment methodology for fish consumption use support for the Ohio River and applies its methodology to all data considered usable for these assessments, regardless of the matrix sampled.

ORSANCO's criterion for methylmercury in fish tissue is equivalent to Indiana's criterion for mercury in fish tissue (0.3 mg/kg). ORSANCO's assessment methodology does not include a similar criterion for PCBs in fish tissue. Therefore, in cases where IDEM has results for PCBs in fish tissue from Ohio River fish, IDEM evaluates the results using ORSANCO's methods and the criterion applicable to other Indiana waters (0.02 mg/kg).

In addition to fish tissue data, ORSANCO's monitoring programs provide results for PCBs and dioxin and total mercury in the water column. IDEM defers to ORSANCO's approach to evaluating water column results for PCBs and dioxin results. However, assessments may differ somewhat depending on the parameter in question and whose criterion, ORSANCO's or Indiana's, is more stringent. With regard to mercury in the water column, ORSANCO's chronic aquatic life use criterion for total mercury in ambient waters is equivalent to Indiana's chronic aquatic life use criterion for total mercury (0.012 ug/L). ORSANCO applies this criterion in its assessments of fish consumption use support as opposed to aquatic life use support results, because ORSANCO considers

bioaccumulation of mercury in fish tissue more of a human health issue than a threat to aquatic life. IDEM concurs with ORSANCO's use of water column results for mercury in assessments of fish consumption use based on this rationale and defers to ORSANCO on its fish consumption use assessments for the Ohio River. However, unlike ORSANCO, IDEM also applies the chronic criterion for total mercury in its assessments of aquatic life use support on the Ohio River.

For sites where the results for total mercury and/or PCBs in water conflict with the fish tissue results for that same contaminant, the fish tissue results are given precedence. Biological data are given more weight in the assessment decision because fish tissue levels of these contaminants are an indicator of more direct potential impacts to individuals consuming fish from the Ohio River while their concentrations in the water column are more an indicator of potential bioaccumulation than direct impacts from consumption. IDEM concurs with this approach.

Table 1-C: Water quality assessment criteria for determining designated use support for the Ohio River.

Aquatic Life Use Support – Ohio River		
Toxicants	Results for dissolved metals, total mercury, total selenium, free cyanide, and ammonia were evaluated on a site-by-site basis and judged according to the magnitude of the exceedance or exceedances of the applicable criteria in Indiana's WQS or ORSANCO's PCS, whichever is more stringent and the number of times the exceedance or exceedances occurred.	
	Fully Supporting	**Not Supporting**
	No more than 10% of all samples exceed applicable criterion for a given pollutant.	More than 10% of all samples exceed applicable criterion for a given pollutant.
Dissolved Oxygen (DO) and Temperature	Daily averages from hourly DO measurements and period averages from hourly temperature measurements were evaluated for the exceedance or exceedances of the applicable criteria in Indiana's WQS or ORSANCO's Pollution Control Standards, whichever is more stringent and the number of times the exceedance or exceedances occurred. Where exceedances are sufficient to impair, results are reviewed against any available biological data, Ohio River Fish Index (ORFin) scores, for the site to determine impairment.	
	Fully Supporting	**Not Supporting**
	For DO, the daily averages for 10% or less of days fall below 5mg/L.	For DO, the daily averages for more than 10% of days fall below 5 mg/L
	And	And
	Biological data for the same reach indicates full support (more than 25% of sites in a pool receive passing ORFin scores.	Biological data for the same reach indicates impairment (25% or more of sites in a pool receive failing ORFin scores.
	Or	Or
	No biological data are available for the site but the daily averages for 10% or less of days fall below 5mg/L.	No biological data are available for the site but the daily averages for more than 10% of days fall below 5 mg/L.
	For temperature, no more than 10% of the periods exceed the period average	For temperature, more than 10% of the periods exceed the period average
	And	And
	Biological data for the same reach indicates full support (No more than 25% of sites in a pool receive failing ORFin scores)	Biological data for the same reach indicates impairment (More than 25% of sites in a pool receive failing ORFin scores)
	Or	Or
	No biological data are available for the site but 10% or less of the periods exceed the applicable period average.	No biological data are available for the site but more than 10% of the periods exceed the applicable period average.
Conventional Inorganics	Results for pH, sulfates, and chlorides were evaluated for the exceedance or exceedances of the applicable criteria in Indiana's WQS or ORSANCO's PCS, whichever is more stringent and the number of times the exceedance or exceedances occurred.	
	Fully Supporting	**Not Supporting**
	No more than 10% of all samples exceed applicable criterion for a given pollutant.	More than 10% of all samples exceed applicable criterion for a given pollutant.

Ohio River Fish Index (ORFin) scores	ORFin scores are compared to expected scores for the location sampled. Expected scores vary depending on the habitat type and location.	
	Fully Supporting	**Not Supporting**
	No more than 25% of sites in a pool receive failing ORFin scores	More than 25% of sites in a pool receive failing ORFin scores
Fish Consumption Use Support (Human Health) – Ohio River		
Results for total mercury, PCBs and dioxin in water samples were evaluated for the exceedance or exceedances of the applicable criteria in Indiana's WQS or ORSANCO's PCS, whichever is more stringent and the number of times the exceedance or exceedances occurred. Results for methylmercury and PCBs in fish tissue samples were evaluated for the exceedance or exceedances of the applicable criteria in Indiana's WQS or ORSANCO's Pollution Control Standards, whichever is more stringent and the number of times the exceedance or exceedances occurred. Generally, for sites where water sample results conflict with fish tissue results for the same pollutant, the fish tissue results are given precedence.		
Total mercury and polychlorinated biphenyls (PCBs) in Fish Tissue and Water Samples	**Fully Supporting**	**Not Supporting**
	For reaches with results from both water and fish tissue samples, more than 10% of water sample results exceed the applicable water quality criterion	For reaches with results from both water and fish tissue samples, more than 10% of water sample results exceed the applicable water quality criterion
	And	And
	No more than 10% of results from composited fish tissue samples exceed the applicable fish tissue criterion	More than 10% of results from composited fish tissue samples exceed the applicable fish tissue criterion
	Or	Or
	More than 10% of water sample results exceed the applicable water quality criterion but 10% or less of results from composited fish tissue samples exceed applicable fish tissue criterion	Less than 10% of water sample results exceed the applicable water quality criterion but more than 10% of results from composited fish tissue samples exceed applicable fish tissue criterion
	For reaches with results from either water samples or fish tissue samples but not both, no more than 10% of results from all samples exceed the applicable criterion	For reaches with results from either water samples or fish tissue samples but not both, more than 10% of results from all samples exceed the applicable criterion
Dioxin in Water Samples	No more than 10% of results from all samples exceed the applicable criterion	More than 10% of results from all samples exceed the applicable criterion
Recreational Use Support (Human Health) – Ohio River		
Available data are evaluated in two ways. Both individual results and monthly geometric mean results calculated from five samples, one collected each week for five consecutive weeks are evaluated for exceedances of the applicable criteria in ORSANCO's PCS and the number of times exceedances occurred.		
Bacteria (*E. coli)*	**Fully Supporting**	**Not Supporting**
	No more than 10% of the monthly geometric mean results exceed the geometric mean criterion	More than 10% of the monthly geometric mean results exceed the geometric mean criterion
	And	Or
	No more than 10% of all single sample results exceed the instantaneous maximum criterion	More than 10% of all single sample results exceed the instantaneous maximum criterion

LAKES ASSESSMENTS

IDEM's CWA Section 305(b) Assessment Criteria for Recreational Use Support in Lakes

IDEM's lakes assessments have largely been limited to CWA Section 314 assessments of lake trends and trophic state. This has been due to the absence of water quality criteria in the state's WQS. Indiana's WQS contain narrative criteria for all waters of the state. The few designated use assessments made on lakes and reservoirs to date are based primarily on narrative criteria.

On a national scale the number one impairment of lakes and reservoirs has long been identified as nutrients. Given this, U.S. EPA has mandated that states develop and adopt nutrient criteria their WQS. In 2001, EPA published recommended criteria for both causal (total nitrogen and phosphorus) and response (chlorophyll *a* and turbidity or water clarity) variables in the federal register (66 FR 1671). These criteria were developed for waterbodies in "aggregated" ecoregions based on the work of Omernik and Gallant (1988). U.S. EPA's ecoregional approach uses lake data from a number of states. The analyses used to derive the criteria applicable to Indiana included only nine Indiana lakes, one natural lake and eight reservoirs. Given this, U.S. EPA's

published criteria are not as Indiana-specific as IDEM believes is necessary to provide for accurate assessments of water quality conditions in lakes throughout the state. U.S. EPA recognizes these concerns and encourages states to modify or refine their criteria to reflect conditions on a smaller geographic scale (U.S. EPA, 2000c).

In 2007, IDEM developed additional criteria for assessing recreational use support in lakes and reservoirs within the context of aesthetics in order to more fully assess the water quality condition of Indiana's lakes and reservoirs. It should be noted that the assessment criteria described here does not replace any assessment criteria currently in place for lakes and reservoirs. The assessment criteria for recreational use support with respect to human health remains unchanged, as do those used to determine drinking water and aquatic life use support (Table 1-B).

These criteria used to determine recreational use support within the context of aesthetics are based on the results of a study conducted by of Limno-Tech, Inc. (LTI). In 2004, IDEM contracted with LTI to recommend potential nutrient water quality criteria for Indiana's lakes based on data collected throughout Indiana over several decades. Under this project, a comprehensive database of lakes data was developed for use in analyzing nutrient relationships for Indiana's lakes. The final report for this study was submitted to IDEM in 2007. For the purposes of this notice, a summary of the data and analytical methods used and the resulting recommendations are provided here.

Phosphorus thresholds for recreational use assessments and the data used to develop them.

The LTI study used both agency data and volunteer data collected by the Indiana CLP from 321 natural lakes and 113 reservoirs from 1989 to 2005. Of the 13,063 individual samples with water quality data, 70% of the samples were collected under the volunteer monitoring program. In order to have sufficient data for robust analyses, it was important to use volunteer data if its reliability could be verified. The Indiana CLP is funded by IDEM's Section 319 grant program and operates under an IDEM-approved Quality Assurance Project Plan (QAPP) that documents the data quality of all data collected under the program.

Given the importance of volunteer data to this study, data were examined to determine if there was a significant difference depending on whether the data were collected by volunteers or by the agencies. LTI first plotted raw data values against each other. However, it became apparent that averaged data provided a much better representation of potential relationships. For example, Figure 1-B shows the growing season (June to August) average of Secchi depth and chlorophyll a (Chla) values for lakes where at least three different sample years of Chla existed. This analysis shows that volunteer data are indistinguishable from agency data, and, therefore, no bias should exist if all datasets are combined. Similar conclusions were reached when LTI made additional comparisons between Secchi depth and total phosphorus (TP) and between Chla and TP. The absence of bias between volunteer and agency data was also confirmed by evaluating lakes where agency and volunteer data were used to calculate summer medians versus lakes where only agency data were available.

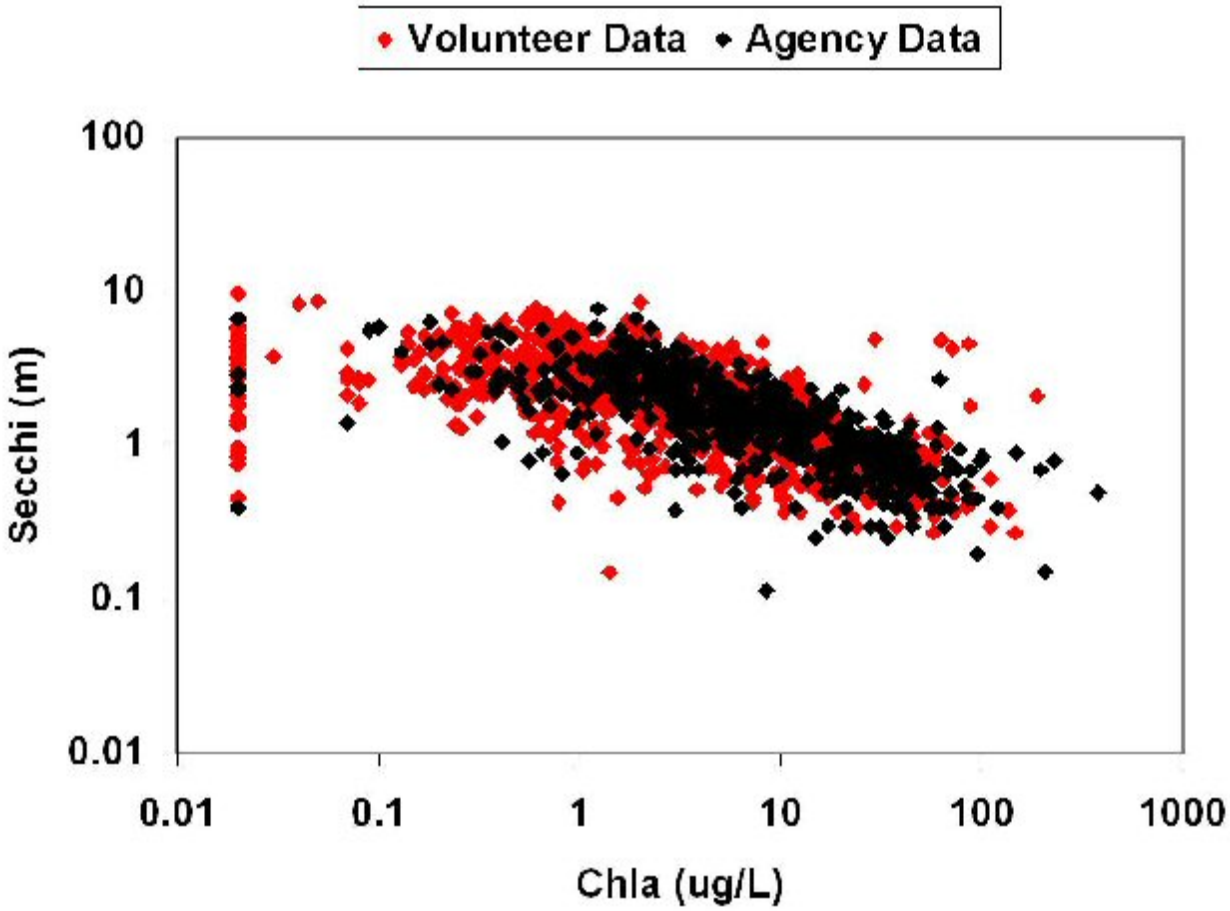

Figure 1-B: Comparison of volunteer and agency data (Source: LTI, 2007).

Data from all sources were reviewed for quality assurance and evaluated to identify spatial and temporal patterns. Suitable models for developing criteria were evaluated and statistical analyses were applied to establish the recommended total phosphorus thresholds shown in Table 1-D.

Table 1-D: Recommended phosphorus thresholds.

Lake Type	Total Phosphorus (ug/L)	Associated Range in Chlorophyll a (ug/L)
Natural Lakes	54	4 to 20
Reservoirs	51	2 to 25

Source: Modified from LTI (2007).

The associated range of Chla represents the range of concentrations that based on LTI's analysis of natural lakes and reservoirs in Indiana that can be expected when TP concentrations are at or below 54 ug/L or 51 ug/L, respectively.

How the thresholds were determined

Multiple linear regression analyses were conducted on total phosphorus (as a response variable) for each data set (natural lakes and reservoirs) using regression tree analysis (RTA) methods developed by Soranno, *et.al*, (personal communication). RTA was used to determine appropriate TP thresholds.

Once the TP thresholds were established, median values above and below the threshold for each lake type were calculated for two biological response variables, Secchi depth and Chla. The median values above and below represent the range of expected values for each response variable associated with its corresponding TP threshold. For example, in Figure 1-C, the median below line represents the median of all Chla concentration values that fall to the left of the calculated TP threshold whereas the median above line represents all of the Chla values that fall to the right of the threshold (that is, correspond to TP "exceedances"). A simplified model of how the median values calculated for a given TP threshold are used to determine recreational use support is provided

in the discussion regarding IDEM's assessment methodology for this use (Figure 1-D).

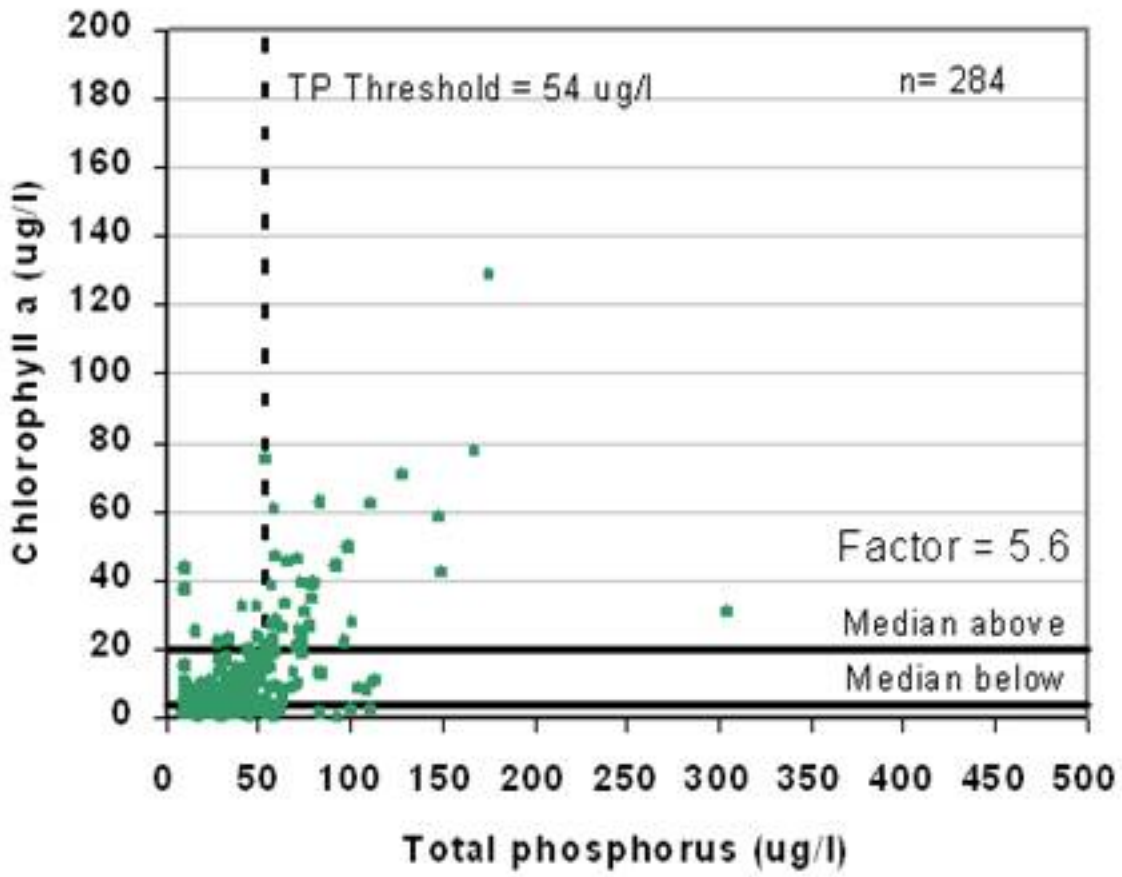

Figure 1-C: Relationship of Chlorophyll a concentrations to the TP threshold for natural lakes (Source: LTI, 2007).

A biological response factor for Chla was then calculated as the median of the biological response above the threshold divided by the median of the biological response below the threshold. The biological response factor for Secchi depth was calculated as the median of the biological response below the threshold divided by the median of the biological response above the threshold. Based on the work of Soranno, *et al.,* a biological response factor of 2 or greater is considered significant and could reasonably be designated as a relevant TP threshold above which action should be taken.

Table 1-E shows that the thresholds calculated are very significant for Chla in both reservoirs and natural lakes. The threshold for Secchi depth in reservoirs, while still significant, is not nearly as strong as the threshold for Chla as indicated by their biological response factors (3.6 for Secchi depth vs. 13.2 for Chla). The same holds true for natural lakes (1.9 for Secchi depth and 5.6 for Chla), and the biological response factor for Secchi depth falls below that which is considered significant for the purposes of setting an appropriate TP threshold.

Table 1-E: TP thresholds and median values above and below the thresholds for natural lakes and reservoirs.

Response Variable	Secchi Depth	Chlorophyll a
Natural Lakes		
TP Threshold (ug/L)	36	54
Median of values above TP threshold	1.2 meters	20 ug/L
Median of values below TP threshold	2.4 meters	4 ug/L
Biological response factor	1.9	5.6
Reservoirs		
TP Threshold (ug/L)	31	51

Median of values above TP threshold	0.8 meters	25 ug/L
Median of values below TP threshold	2.7 meters	2 ug/L
Biological response factor	3.6	13.2

Source: Modified from LTI (2007).

Because the TP thresholds for Chla are much stronger than those for Secchi depth, IDEM's assessment methodology incorporates the TP thresholds developed for Chla. Other reasons for this decision are that Secchi depth measurements are inherently more subjective than Chla measurements, and IDEM does not have survey data regarding aesthetics necessary to adequately translate secchi depth information into use support status. While there is similarly little analogous information available for Chla, IDEM considers Chla data obtained through laboratory analyses of water samples a more reliable indicator of phosphorus enrichment than secchi depth for the purposes of 305(b) assessment and 303(d) listing decisions.

In some cases, the Chla data were not consistent with expectations given the TP levels measured for a given lake (for example, low Chla values associated with high TP values or vice versa). For these situations, IDEM's methodology used the TSI score as a surrogate response variable (in addition to Chla) to determine impairment status. The TSI score can be affected by a number of variables in addition to phosphorus (see Table 7). However, the index places additional weight on algal concentration, adding significantly more points where concentrations are high. While the TSI does not provide a direct response variable for TP, it can be a useful indicator in cases where Chla results are mixed.

In addition to providing a surrogate measure for Chla, the TSI score also provides a good measure of overall trophic condition of a given lake. Recognizing the connection between trophic status and nutrient enrichment, U.S. EPA generally considers hypereutrophic conditions as measured by the TSI indicative of impairment (U.S. EPA, 2000c). IDEM does not believe that the TSI score alone is sufficient information for making designated use assessments because it can be affected by a number of variables in addition to nutrient loading. However, in cases where the Chla results are mixed, IDEM used the most recent TSI score to determine impairment. If the TSI score indicates eutrophic or hypereutrophic conditions, the lake was assessed as impaired. It should be noted that TSI scores were not used in absence of Chla results. TSI scores were only reviewed in cases where there were sufficient TP and Chla data but where those data showed conflicting results.

The benchmarks from the LTI study were used to make assessments for recreational uses (as opposed to other designated uses), specifically within the context of aesthetics. Because IDEM does not have sufficient information regarding the response of aquatic communities to nutrient enrichment, these criteria are used to make recreational use support determinations only. These assessments are made within the context of aesthetics as opposed to health risk. Recreational use support assessments for human health are based on pathogen data and are made in the same manner as for rivers and streams when adequate data are available. All impairments identified based on this methodology were assessed as impaired for phosphorus as opposed to nutrients because the LTI study did not include analyses of other nutrient-related parameters.

Figure 1-D provides a simplified model of how the median values calculated for a given TP threshold are used to determine recreational use support. A more detailed discussion is provided in following section.

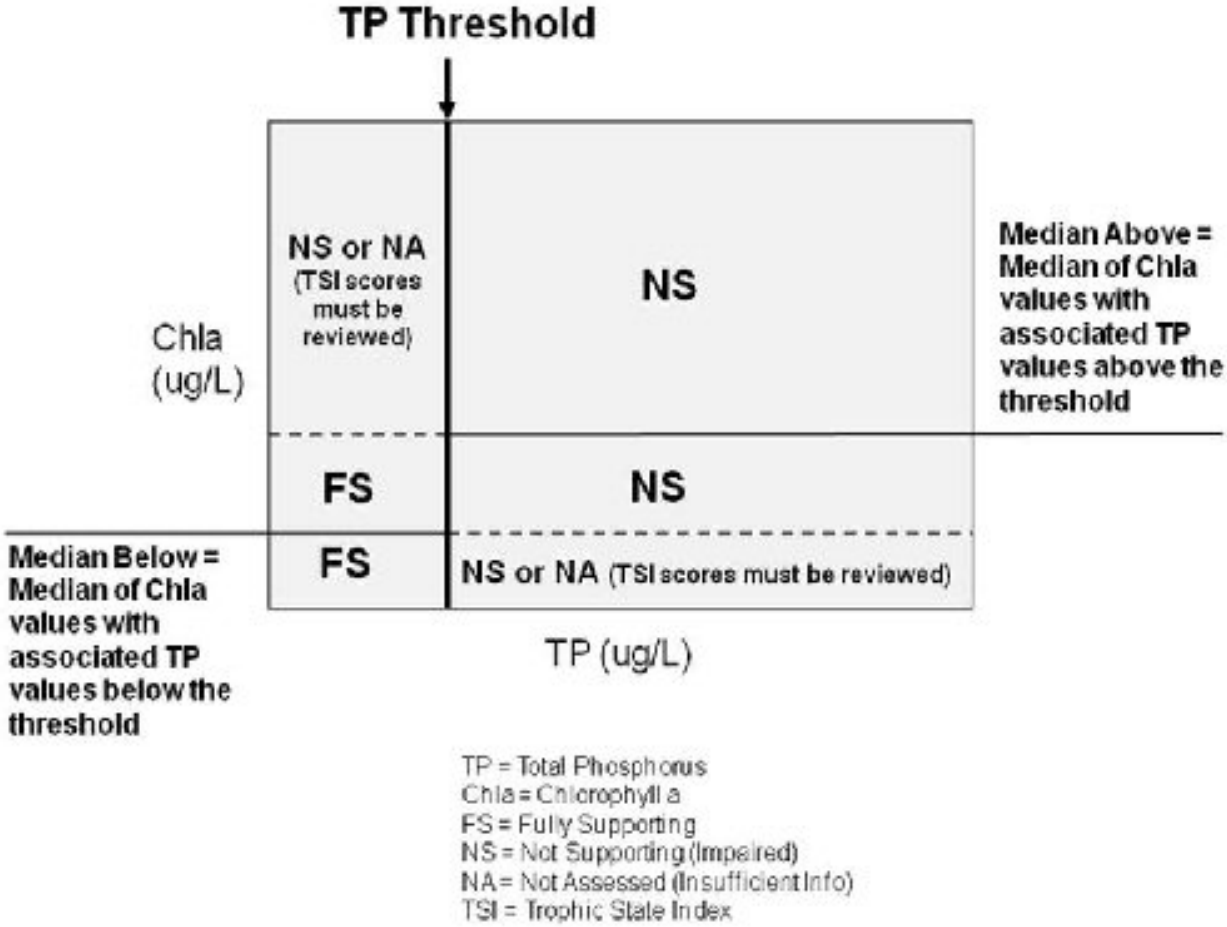

Figure 1-D: Simplified model of IDEM's assessment methodology using TP data in conjunction with Chla data.

IDEM's assessment methodology using the Total Phosphorus (TP) thresholds

Step 1. Determine the available data to be used for assessment

Indiana's CLP samples 70-80 lakes each year in accordance with a rotating sampling strategy similar to the rotating basin strategy employed by IDEM for monitoring streams. However, the basin rotation IDEM employs for Indiana's rivers and streams does not work well for lakes given their unequal distribution across the Indiana landscape. While some basins contain very few lakes, others contain more than can feasibly be sampled in a given year. Instead, the Indiana's CLP monitoring rotation for lakes is designed to analyze all public access lakes once every five years. Through this rotation, a given lake is monitored approximately once every five years in July and August with approximately 80 lakes sampled each year. About 400 lakes are thus monitored in a given five-year rotation. In general, only public lakes having an accessible boat launching area were sampled. The July-August period is used because this is the time of year when worst-case scenario and stable conditions (warm temperatures, thermal stratification, hypolimnetic anoxia, and algal blooms are expected).

All available data for a given lake were used for assessment purposes. U.S. EPA guidance suggests that, while all readily available data should be reviewed, 305(b) assessment decisions should be based on data five years old or less. The use of historical data is necessary because the sampling conducted by IDEM's CLP program is designed specifically to support CWA Section 314 assessments of trophic state and lake trends, not to make designated use assessments. As a result, while IDEM's CLP sampling strategy ensures sufficient samples for determining trophic state and trends, a given CLP sampling rotation does not guarantee sufficient data for making designated use assessments (see Table 1-A for minimum data requirements). IDEM's benchmark criteria were developed using data from 1989 forward. U.S. EPA recommends that, in general, the method of data gathering for determining compliance (in this case, designated use support) for lakes and reservoirs should be similar to that used to establish the criteria (U.S. EPA, 2000c). CLP data used for designated use assessments includes results from the following:

• One-time samples collected from public access lakes by SPEA students and analyzed in the CLP laboratory, and

• Monthly TP and Chla samples collected from public and private lakes by trained volunteers and sent to the CLP laboratory for analysis.

Step 2. Determine adequate data for assessment

For purposes of determining recreational use support within the context of aesthetics, the following general rules were applied:

• Only TP and Chla data, including volunteer-collected data, analyzed in the CLP laboratory in accordance with the CLP QAPP were used for assessment purposes.

• A minimum of three years' worth of data was considered sufficient for assessment purposes, provided each TP value had a corresponding Chla value.

• Multiple results within a given year for each parameter (TP and Chla) were averaged to provide a single value for that year.

• For consistency in assessments, all samples used in attainment decisions must have been collected during the summer season.

Step 3: Apply benchmark criteria to determine use support

The thresholds shown in Table 1-F were applied to all natural lakes and reservoirs for which sufficient data were available. IDEM's methods for applying these criteria are summarized in Table 1-H and are illustrated in Figure 1-E. All waters found to be not supporting of recreational use (aesthetics) were categorized as impaired and placed in Category 5A of Indiana's 303(d) list.

Table 1-F: Summary of IDEM's assessment methodology for recreational use support within the context of aesthetics.

Recreational Use Support (Aesthetics) – Lakes and Reservoirs		
	Fully Supporting	**Not Supporting**
Natural Lakes	No more than 10% of all TP values >54 ug/L and their associated Chla values are <20ug/L	Less than 10% of all TP values are >54 ug/L but their associated Chla values are >20ug/L, and the TSI score for the lake indicates eutrophic (32-46) or hypereutrophic (>47) conditions
		Or
		More than 10% of all TP values are >54 ug/L with associated Chla values <4ug/L, but the TSI score for the lake indicates eutrophic (32-46) or hypereutrophic (>47) conditions
		Or
		More than 10% of all TP values are >54 ug/L with associated Chla values >4ug/L
	Fully Supporting	**Not Supporting**
Reservoirs	No more than 10% of all TP values >51 ug/L and their associated Chla values are <25ug/L	Less than 10% of all TP values are >51 ug/L but their associated Chla values are >25 ug/L and the TSI score for the lake indicates eutrophic (32-46) or hypereutrophic (>47) conditions
		Or
		More than 10% of all TP values are >51 ug/L with associated Chla values <2ug/L, but the TSI score for the lake indicates eutrophic (32-46) or hypereutrophic (>47) conditions
		Or
		More than 10% of all TP values are >51 ug/L with associated Chla values >2ug/L

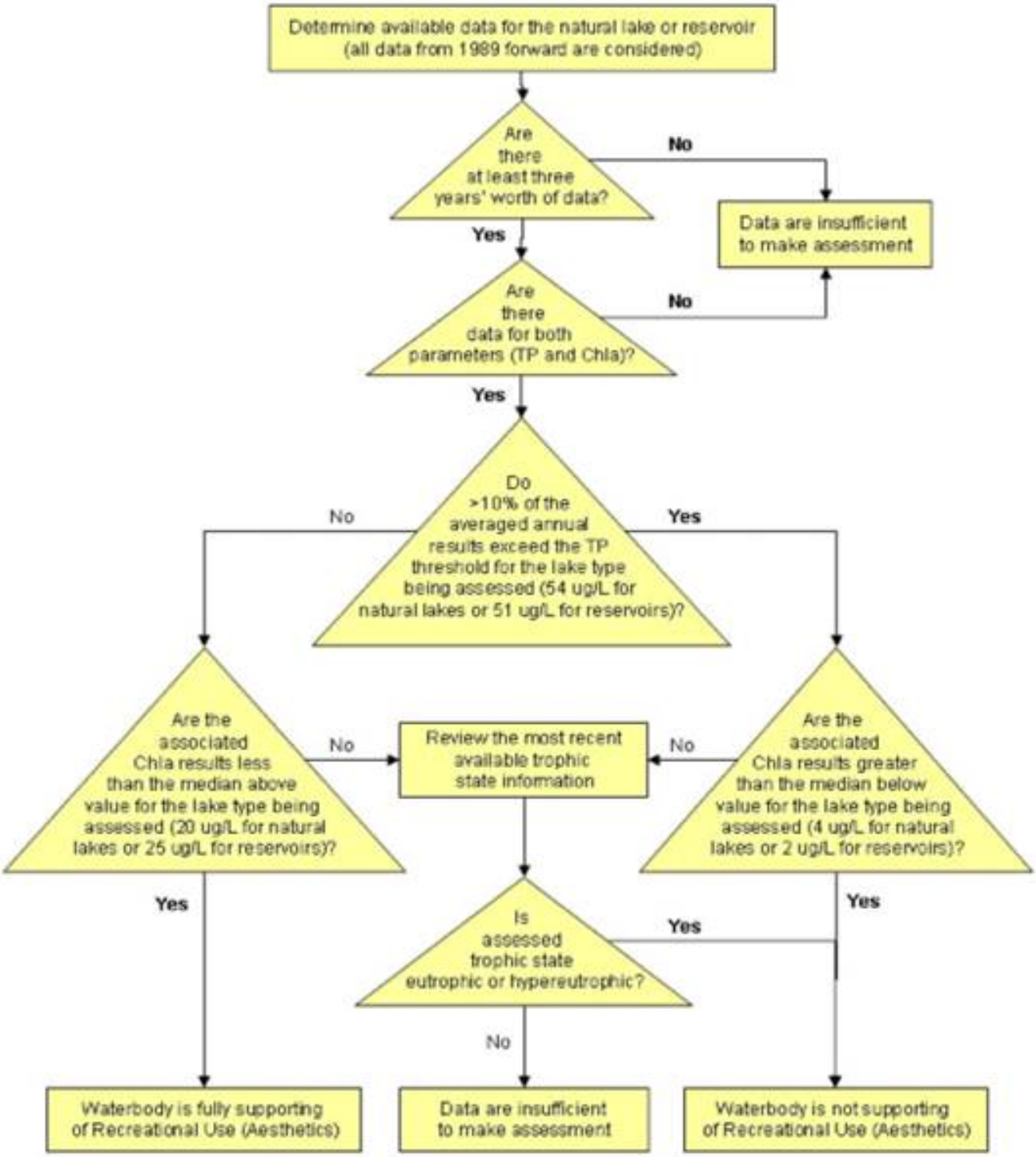

Figure 1-E: IDEM's assessment process for determining recreational use support for lakes within the context of aesthetics.

Given the robust, Indiana-specific dataset upon which the thresholds recommended in the LTI study were developed, IDEM believes they are appropriate for making designated use assessments and will likely provide the basis for rulemaking to establish nutrient criteria for Indiana's lakes in the future. When IDEM finalizes its nutrient criteria and incorporates them into the state's WQS, IDEM will review all lakes assessments made with the present methodology to determine their consistency with the revised WQS.

IDEM's CWA Section 314 Lakes Assessments

CWA Section 314 lakes assessments were based on the Indiana Trophic State (or eutrophication) Index, a

modified version of the BonHomme Index developed for Indiana lakes in 1972. This multi-metric index combines chemical, physical, and biological data into one overall trophic score for each public lake and reservoir sampled (Table 1-G). Scores range from zero to 75. Lower values reflect lower concentrations of nutrients (Table 1-F). This information is useful in evaluating watershed impacts on lakes. Declining or extirpated cisco populations and the presence of exotic and potentially toxic blue-green algae species were also considered when evaluating lake water quality for aquatic life use. For drinking water reservoirs, taste and odor were also considered as potential indicators of other water quality problems within the waterbody.

Table 1-G: The Indiana Trophic State Index

Parameter	Range	Eutrophy Points
Total Phosphorus (mg/L)	<0.03	0
	0.03-0.039	1
	0.04-0.059	2
	0.06-0.199	3
	0.20-0.99	4
	≥1.0	5
Soluble Phosphorus (mg/L)	<0.03	0
	0.03-0.039	1
	0.04-0.059	2
	0.06-0.199	3
	0.2-0.99	4
	≥1.0	5
Organic Nitrogen (mg/L)	<0.5	0
	0.5-0.59	1
	0.6-0.89	2
	0.9-1.9	3
	≥2.0	4
Nitrate (mg/L)	<0.3	0
	0.3-0.39	1
	0.4-0.89	2
	0.9-1.9	3
	≥2.0	4
Ammonia (mg/L)	<0.3	0
	0.3-0.39	1
	0.4-0.59	2
	0.6-0.99	3
	≥1.0	4
Dissolved Oxygen (% saturation at a depth of five feet)	≤114	0
	115 to 119	1
	120 to 129	2
	130 to 149	3
	≥150	4
Dissolved Oxygen (% of measured water column with at least 0.1 ppm dissolved oxygen)	≤28	4
	29-49	3
	50-65	2
	66-75	1
	76-100	0

Light Penetration (depth in feet measured with a Secchi disk)	≤5	6
	>5	0
Light Transmission (% at a depth of three feet as measured with a photocell)	0-30	4
	31-50	3
	51-70	2
	≥71	0
Total Plankton (organisms/L as measured in a sample collected from a single vertical tow between the surface and the 1% light level)	<3,000	0
	3,000-6,000	1
	6,001-16,000	2
	16,001-26,000	3
	26,001-36,000	4
	36,001-60,000	5
	60,001-95,000	10
	95,001-150,000	15
	150,001-500,000	20
	>500,000	25
	Dominance of blue-green algae (≥50%)	10 additional points

Table 1-H: Indiana's lake classification in terms of trophic condition.

Trophic State		Indiana TSI Score
Increasing TSI scores indicate increasing eutrophication	Oligotrophic	<15 TSI points
	Mesotrophic	16-31 TSI points
	Eutrophic	32-46 TSI points
	Hypereutrophic	>47 TSI points
	Dystrophic	Lakes with little plant growth despite the presence of nutrients; usually due to high humic conditions

INDIANA'S ASSESSMENT METHODOLOGY FOR FISH CONSUMPTION

U.S. EPA "generally believes that fish and shellfish consumption advisories....based on segment specific information demonstrate impairment of CWA section 101(s) 'fishable' uses" and continues to require that IDEM make water quality assessments for fish consumption and place waters with fish consumption advisories on its 303(d) list of impaired waters (U.S. EPA, 2000a). However, Indiana's WQS (WQS) do not contain numeric criteria for the concentration of mercury or polychlorinated biphenyls (PCBs) in fish tissue. IDEM's past and present fish consumption use assessments are a translation of the narrative portion of Indiana's WQS, which states that surface waters "... shall be free from substances in concentrations that on the basis of available scientific data are believed to be sufficient to injure, be chronically toxic to, or be carcinogenic...to humans, animals, aquatic life or plants." (327 IAC 2-1-6 (a)(2)).

In the absence of numeric criteria for mercury and PCBs in fish tissue, Indiana's 305(b) assessment and 303(d) listing methodology relied primarily on the state's Fish Consumption Advisory (FCA) published by the Indiana State Department of Health (ISDH). The approach proved to be problematic for the following reasons:

- Concentrations for assigning FCA groupings, as well as other variables for calculating these concentrations, can change with new scientific information. The advisory groupings shown in the FCA do not include the contaminant concentrations associated with them making it very difficult to determine whether a previous assessment is still valid when such changes occur. Using fish tissue concentration data is more straightforward, making it easier to reevaluate previous assessments as new information becomes available.
- Indiana's FCA was never intended to be used to make designated use assessments under CWA Sections 305(b) and 303(d). There is nothing mandatory or regulatory about the advice itself. Rather, the FCA is intended to provide the public with important public health information. In contrast, the 303(d) list is a list of waterbodies that do not meet WQS, and for which a TMDL is required. The groupings shown in the advisory are not designed to and do not translate into WQS. In the interest of achieving greater consistency with goals of CWA Sections 305(b) and 303(d), IDEM believes this change in its methodology for making water quality assessments for fish consumption is in order.

In 2007, IDEM revised its methods for determining *Fish Consumption* use support to address these and other issues associated with using FCAs for making CWA assessments.

IDEM's Assessment Criteria for Mercury and PCB Concentrations in Fish Tissue

Mercury

In 2001, U.S. EPA issued a revised human health-based water quality criterion for methylmercury (U.S. EPA 2001). The new criterion is unique among all U.S. EPA (CWA 304(a)) water quality criteria in that it identifies an acceptable mercury concentration in fish tissue rather than water. A fish tissue criterion is logical because it is fish that are the main source of methylmercury exposure to both humans and wildlife. Also, a tissue-based criterion eliminates the need for a bioaccumulation factor in the criterion calculation, which can be a significant source of uncertainty. The U.S. EPA criterion (U.S. EPA 2001) is 0.3 mg/kg methylmercury in fish muscle tissue. Since nearly 100% of the mercury in fish muscle is methylmercury, the criterion can reasonably be considered a total mercury criterion.

Polychlorinated Biphenyls (PCBs)

U.S. EPA has not issued a human health-based criterion for PCBs in fish tissue nor do Indiana's WQS contain a numeric concentration criterion for PCBs in the edible portion of fish tissue. However, Indiana has adopted human health WQS to protect the public from adverse impacts due to the following:

• Exposure through public drinking water supplies withdrawn from surface waters;

• Nondrinking water exposures such as consumption of fish caught in Indiana lakes, rivers, and streams.

Although human consumption of sport fish is not explicitly described in Indiana's WQS, criteria for fish consumption are included as part of the calculation of the human health criteria IDEM plans to propose in the future. The fish consumption values in the human health criteria calculation are intended to ensure that the levels of a carcinogenic chemical in fish are not at levels harmful to people who consume them.

Absent a U.S. EPA criterion derived specifically for fish tissue concentration of PCBs, using U.S. EPA's methodology for deriving ambient water quality criteria for the protection of human health (U.S. EPA 2006a) to calculate a concentration value for PCBs is a reasonable alternative that results in a criterion that is more readily applicable to Sections 305(b) and 303(d) water quality assessments than using FCA grouping levels.

IDEM's benchmark criterion for mercury and PCBs in fish tissue is shown in Table 9.

Table 1-I: WQS-based assessment thresholds for mercury and PCBs.

Mercury (Hg)		
Concentration in Fish Tissue	**Fully Supporting**	**Not Supporting**
	≤0.3 mg/kg	> 0.3 mg/kg
Polychlorinated Biphenyls (PCBs)		
Concentration in Fish Tissue	**Fully Supporting**	**Not Supporting**
	≤0.02 mg/kg	> 0.02 mg/kg

Relationship of IDEM's WQS-Based Criteria to the FCA

A fish consumption advisory is determined based on the quantity of a chemical in fish, such as milligrams of chemical per kilogram of the edible portion of fish tissue (mg/kg), commonly expressed as parts per million (ppm). WQS, on the other hand, are expressed as the quantity of the chemical in water, such as micrograms of a chemical per liter of water (ug/L). The exposure assumptions upon which the human health criteria are based can be used to calculate a maximum safe fish concentration. That fish concentration value can then be directly compared to the values used to issue fish consumption advisories to determine whether the advisory is less or more protective than the WQS.

The levels of fish tissue contaminants that trigger a FCA have little relation to the levels of fish tissue contaminants on which the WQS criteria are based. This discrepancy exists because different assumptions about fish consumption rates and body weight are made in calculating water quality criteria than in issuing FCA. FCAs are intended to provide for protection of human health over a lifetime of exposure, maximizing benefits of eating fish while minimizing the risk. The calculations used to determine if an FCA should be issued are based on contaminant concentration found in fish, which is treated as a constant while consumption rates are allowed to vary. Allowing for different consumption rates makes it possible to safely consume fish that have different levels of contamination. The recommended consumption rate is reduced as fish tissue concentrations increase. To determine a Group 2 advisory, the FCA uses a higher consumption rate (32 g/day) and a lower body mass (22 kg)

than the WQS-based criteria calculation, which results in a higher effective exposure in terms of contaminant concentration per unit body mass. These values for consumption and body mass differ because FCA is intended to advise at-risk populations (women who are pregnant or breastfeeding, women who plan to have children, and children less than 15 years of age) about how much fish they can safely eat.

In contrast, WQS criteria calculations start with an assumed level of fish consumption and derive a criterion for a safe level given the exposure. Because the consumption rate is held constant, the resulting criterion can be applied consistently to all waters. FCAs are expressed for a given waterbody in terms of certain species within certain size ranges; very few FCAs apply to all fish in a given waterbody, which limits their utility for water quality assessment purposes.

IDEM's assessment methodology for evaluating fish tissue data directly is applicable to all waters and uses the revised human health-based water quality criterion for methylmercury (U.S. EPA 2001) and a criterion for PCBs derived from U.S. EPA's (2000b) human health methodology.

While mindful of the differences in purpose and function of the FCA and the 303(d) list, IDEM's methodology maintains as much consistency as possible between the protocols ISDH uses to assess data for the FCA and the protocols IDEM uses to assess data for the determination of impairment. For PCBs, the WQS-based threshold is consistent with the one meal per week advice in the FCA, which is equivalent to a Group 2 advisory. However, the threshold for mercury is higher than that which would trigger a Group 2 advisory (Table 1-J). For mercury, given the existing exposure assumptions upon which the water quality criteria are based, issuance of a FCA does not necessarily indicate an exceedance of WQS.

Table 1-J: Fish tissue concentrations for levels of consumption advice established by ISDH for mercury and total PCBs and its correspondence to an impairment condition as determine by the WQS-criteria.

Mercury	**Fish Tissue Concentration (mg/kg)**				
	<0.05	<0.05 – 0.2	0.2 – 1.0	1.0 – 1.9	>1.9
FCA Groups	Group 1	Group 2	Group 3	Group 4	Group 5
Consumption Advice (FCA)	Unlimited	1 meal/week	1 meal/month	1 meal/2 months	No consumption
PCBs	**Fish Tissue Concentration (mg/kg)**				
	<0.05	<0.05 – 0.2	0.2 – 1.0	1.0 – 1.9	>1.9
FCA Groups	Group 1	Group 2	Group 3	Group 4	Group 5
Consumption Advice (FCA)	Unlimited	1 meal/week	1 meal/month	1 meal/2 months	No consumption

*Shaded cells indicate consumption advice that corresponds to nonsupport and an impaired condition using the WQS-based criteria.

IDEM's benchmark criteria do not reflect any determination by IDEM of what an appropriate fish consumption rate should be. The consumption rates expressed in Indiana's WQS for human health are 15.0 g/day for waters in the Great Lakes basin (327 IAC 2-1.5-14) and 6.5 g/day for downstate waters (327 IAC 2-1-8.6). However, the most recent consumption studies available suggest consumption rates in Indiana are much closer to the 17.5 g/day national consumption rate (Sheaffer *et al*., 1999; Williams *et al*., 2000).

For mercury, IDEM defaulted to the U.S. EPA water quality criterion for water quality criterion for mercury in fish tissue (U.S. EPA, 2001), which corresponds to one meal per month, or a Group 3 advisory.

For calculating the criterion for PCB in fish tissue, IDEM used the same consumption rate U.S. EPA used to calculate its criterion for mercury in fish tissue for the general population, which is 17.5 g/day national consumption rate. The use of a higher consumption rate in the PCB calculation is consistent with that used by U.S. EPA and results in a more protective criterion than applying the consumption rate expressed for either the Great Lakes basin or downstate waters. The same holds true for mercury. IDEM's decision to use U.S. EPA's criterion value for mercury in fish tissue was a policy decision based on the fact that U.S. EPA's criterion is more protective. Calculations for both criteria are provided at the end of this of this methodology.

Assessment method using the WQS-based criteria

IDEM's assessment methodology for evaluating fish tissue data reflects a conservative approach intended to both identify waters in which the data indicate impairment for mercury or PCBs, or both and to provide for the protection of human health. Using this approach, all samples from a given sampling reach must have results below the benchmarks for mercury and PCBs in order to be assessed as fully supporting, and all waters with a sample result exceeding the benchmark for mercury or PCBs, or both are classified as impaired.

Table 1-K: Methods for determining fish consumption use support in Indiana waters.

Determining Use Support

	Fully Supporting	Not Supporting
Mercury in Fish Tissue	Actual concentration values (including estimated values above the method detection limits) for all samples collected from sampling reach are ≤0.3 mg/kg	One or more actual concentration values (including estimated values above the method detection limits) for samples collected from sampling reach are > 0.3 mg/kg
PCBs in Fish Tissue	Actual concentration values (including estimated values above the method detection limits) for all samples collected from sampling reach are ≤0.02 mg/kg	One or more actual concentration values (including estimated values above the method detection limits) for samples collected from sampling reach are > 0.02 mg/kg

In order to ensure accuracy in Indiana's 303(d) list, it was necessary to reevaluate all of the data used in all previous assessments using the new methodology. In 2008, IDEM conducted a statewide reassessment of all IDEM fish tissue data. The data set reviewed for reassessment was comprised of results from sampling conducted from 1994-2005 and is IDEM's longest ranging and most complete fish tissue data set to date. IDEM emphasizes that in completing its statewide reassessment, no waterbody impairment previously identified on Indiana's 303(d) list was delisted due to the age of the data available for assessment.

The following describes in detail the steps in IDEM's assessment process for assessing fish consumption use support for Indiana waters, which are illustrated in Figure 1-F.

Step 1. Determine adequate data for assessment

U.S. EPA guidance suggests that, while all readily available data should be reviewed, 305(b) assessment decisions should be based on data five years old or less. Therefore, each year assessments are conducted using the most recent five years' worth of fish tissue data. For purposes of determining fish tissue contaminant concentrations for assessment, the following general rules were applied:

- In order to ensure the most representative data were used for assessment, only samples prepared from the edible portion of fish were utilized.
- One year of sampling was considered sufficient for assessment purposes.
- For waterbodies with data collected in multiple years, species size classes were determined for each year of sampling and treated as individual samples.
- Concentration values less than the analytical method detection limit were considered insufficient for assessment purposes due to the uncertainty associated with such results. It should be noted that for PCBs and mercury, values below the analytical method detection limits do not commonly occur because both contaminants are bioaccumulative in fish tissue.
- Estimated values that are lower than the required quantitation limit[8], which for PCBs is greater than 0.02 mg/kg, were considered valid for assessment purposes.
- Waterbodies were assessed as fully supporting only if all samples have actual quantitations (i.e., values above the method detection limits) and all were equal to or less than 0.02 mg/kg for PCBs and 0.3 mg/kg for mercury.
- One sample exceeding either criterion with an actual reported concentration was sufficient for the purposes of assessing impairment. This conservative approach is intended to provide greater protection of human health.

Step 2: Apply WQS-based concentration thresholds to determine use support

The WQS-based assessment thresholds shown in Table 1-I were applied to all lakes and streams for which sufficient fish tissue data were available. IDEM's methods for applying these criteria are summarized in Table 1-K. All waters found to be not supporting due to either mercury or PCBs or both were categorized as impaired and placed in Category 5B of Indiana's 303(d) list.

Step 3: Determine the appropriate geographical extent to which the assessment applies

In some cases fish can be very mobile and difficult to attribute to a discrete portion of a lake or river reach. For 305(b)/303(d) assessments, all fish tissue data for a given lake or reservoir were aggregated into a lakewide assessment unless there was evidence that fish from certain parts of a lake are isolated and may have been exposed to different levels of contamination. In determining the appropriate geographical extent to which results can be confidently applied to rivers and streams, a number of factors were considered in a weight-of-evidence approach to the decision making process, including the following:

- The size and complexity of watershed relative to the amount of data available for decision making and differences in stream orders within a given watershed;
- The spatial continuity of sampling results across watershed boundaries for a larger streams and rivers;
- Contaminant concentrations and information regarding known sources;
- The types of species sampled (bottom-feeder versus predator, considered in cases where the data were very limited);
- The relative amount and age of data (in cases where there were conflicting results from different sites along the same AU).

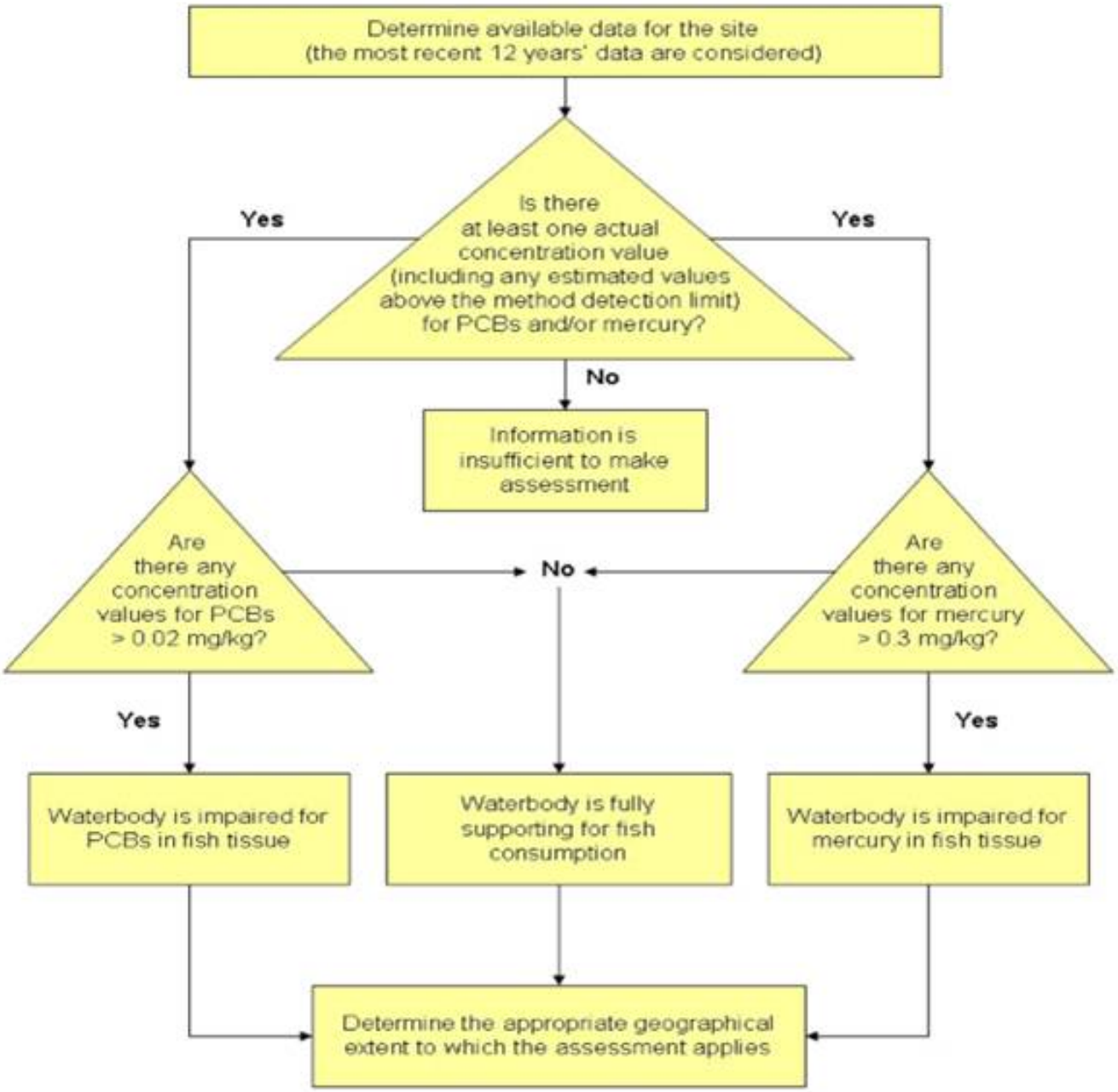

Figure 1-F: IDEM's assessment process for mercury or PCBs, or both in fish tissue.

Additional Advantages to Using a WQS-Based Approach for Fish Consumption Assessments

Presently, IDEM assesses for mercury and PCBs in fish tissue. Because IDEM's methodology for fish tissue assessments is based on human health criteria, it allows for the calculation of additional criteria for other potentially harmful substances (for example, dieldrin, DDT, chlordane, and other organochlorine pesticides) that might be found in fish tissue and can be used to identify waters in which fishable uses are impacted by such substances. IDEM has been collecting fish tissue data since the 1970s and has contaminant concentration information for a number of substances in addition to mercury and PCBs. However, because past assessments were based on the FCA, IDEM's ability to assess this information for 305(b)/303(d) purposes was limited to those constituents addressed in the advisory. In future 305(b)/303(d) cycles, IDEM expects to calculate criteria for the additional substances for which the agency has fish tissue data in order to more fully characterize the fishable

uses in Indiana's waters and identify those waters that do not support fish consumption.

How to interpret impairments for fish consumption identified on Indiana's 303(d) List of Impaired Waters

IDEM emphasizes that the purpose of the 303(d) list is not to provide the public with a list of waters in which they should or should not swim, or from which they should or should not catch and eat fish. Section 303(d) of the CWA requires that states develop a list identifying impairments to water quality for which a TMDL is required. The 303(d) list is not and was never intended to be a public health advisory. IDEM continues to defer to the Indiana FCA on questions regarding the relative risks of consuming fish caught from Indiana waters and recommends that the public refer to the current FCA or contact the ISDH, or both with any specific questions or concerns in this respect. The current fish consumption advisory can be found online at:

http://www.in.gov/isdh/files/2010_FCA_May28.pdf

and contains more specific information than the 303(d) list does regarding the sizes and species of fish that can be safely consumed and how often.

Because IDEM uses the similar methods in determining unsafe levels of mercury and PCBs that ISDH uses in determining fish consumption advice, the concentrations of these contaminants used to determine impairment correspond closely to the meal frequency recommendations published in the FCA. However, it is important to emphasize that one cannot assume, because a particular waterbody does not appear on the 303(d) list for fish consumption that the fish in that waterbody are safe for consumption of more than one meal per week. Likewise, due to the statewide fish consumption advisory for carp, it should not be assumed that carp greater than 15" in length from waters assessed as fully supporting are safe for consumption of more than one meal per month for the general population, or at all by at-risk populations. *The 303(d) list is not intended to communicate health risk information.*

At present, adequate translators do not exist for applying concentrations of mercury or PCBs in fish tissue to concentrations in the water column. Toxicants may be present in fish at levels that have no ill effects on aquatic life but due to bioaccumulation may make them unsafe to eat. The concentrations shown in Table 10 apply only to fish tissue, not water. *Therefore, it also should not be assumed that if a waterbody is impaired for fish consumption that mercury or PCBs, or both are present in the water column in amounts harmful to human health.*

IDEM's fish consumption use assessments are required by U.S. EPA and are a translation of the narrative portion of Indiana's WQS, which states that surface waters "¼shall be free from substances in concentrations that on the basis of available scientific data are believed to be sufficient to injure, be chronically toxic to, or be carcinogenic¼to humans, animals, aquatic life or plants." (327 IAC 2-1-6 (a)(2)). In addition to resolving the issues associated with using the FCA for assessments, IDEM believes this assessment methodology is consistent with this standard, achieves consistency with the decision making criteria used in developing the FCA, and is consistent with U.S. EPA 305(b) and 303(d) policy guidance.

AQUATIC LIFE USE ASSESSMENTS

Use Support Criteria for Biological Data

Biological assessments for streams are based on the sampling and evaluation of either the fish communities or benthic aquatic macroinvertebrate communities, or both. Indices of Biotic Integrity (IBI) for fish and macroinvertebrate IBI (mIBI) assessment scores, or both, were calculated and compared to regionally calibrated models. In evaluating fish communities, streams rating as "fair" or worse are classified as nonsupporting for aquatic life uses. For benthic aquatic macroinvertebrate communities, individual sites are compared to a statewide calibration at the lowest practical level of identification for Indiana. All sites at or above background for the calibration are considered to be supporting aquatic life uses. Those sites rated as moderately or severely impaired in the calibration are considered to be nonsupporting. Waters with identified impairments to one/more biological communities are considered not supporting aquatic life use. The biological thresholds Indiana uses to make use attainment decisions are shown in Table 1-L to provide greater context for understanding the range of biological condition that is considered either fully supporting or impaired.

IDEM's aquatic life use assessments are never based solely on habitat evaluations. However, habitat evaluations are used as supporting information in conjunction with biological data to determine aquatic life use support. Such evaluations that take into consideration a variety of habitat characteristics as well as stream size help IDEM to determine the extent to which habitat conditions may be influencing the ability of biological communities to thrive. If habitat is determined to be driving a biological community impairment (IBC) and if no other pollutants that might be contributing the impairment have been identified, the IBC is not considered for inclusion on IDEM's 303(d) List of Impaired Waters (Category 5). In such cases, the waterbody is instead placed in Category 4C for the biological impairment.

Table 1-L: Biological thresholds used to determine aquatic life use support.

Biotic Index Score and	Integrity	Corresponding	Attributes

Associated Assessment Decision	Class	Integrity Class Score	
Macroinvertebrate community data collected with artificial samplers (used in assessments prior to 2010 cycle)			
mIBI ≥1.8 (artificial substrate sampler) indicates full support	Excellent	6.0-8.0	NA
	Good	4.0-5.9	NA
	Fair	1.8-3.9	NA
mIBI <1.8 (artificial substrate sampler) indicates impairment	Poor	1.0-1.7	NA
	Very Poor	0-0.9	NA
Macroinvertebrate community data collected using KICK methods (used in assessments prior to 2010 cycle)			
mIBI ≥2.2 (kick methods) indicates full support	Excellent	6.0-8.0	NA
	Good	4.0-5.9	NA
	Fair	2.2-3.9	NA
mIBI <2.2 (kick methods) indicates impairment	Poor	1.0-2.1	NA
	Very Poor	0-0.9	NA
Macroinvertebrate community data collected using multihabitat (MHAB) methods (used in assessments for 2010 cycle)			
mIBI ≥36 indicates full support	Excellent	53-60	Comparable to "least impacted" conditions, exceptional assemblage of species.
	Good	45-52	Decreased species richness (intolerant species in particular), sensitive species present.
	Fair	36-44	Intolerant and sensitive species absent, skewed trophic structure.
mIBI <36 indicates impairment	Poor	23-35	Many expected species absent or rare, tolerant species dominant.
	Very Poor	12-22	Few species and individuals present, tolerant species dominant
	No Organisms	<12	No macroinvertebrates captured during sampling.
Fish community data			
IBI ≥36 indicates full support	Excellent	53-60	Comparable to "least impacted" conditions, exceptional assemblage of species.
	Good	45-52	Decreased species richness (intolerant species in particular), sensitive species present.
	Fair	36-44	Intolerant and sensitive species absent, skewed trophic structure.
IBI <36 indicates impairment	Poor	23-35	Top carnivores and many expected species absent or rare, omnivores and tolerant species dominant.
	Very Poor	12-22	Few species and individuals present, tolerant species dominant, diseased fish frequent.
	No Organisms	<12	No fish captured during sampling.

Revisions to IDEM's Use Support Criteria for Biological Data

IDEM's use support criteria for fish community and macroinvertebrate community data have undergone significant changes since they were first adopted in 1996. Table 1-M summarizes the evolution of IDEM's criteria for making assessments with biological data. The criteria developed for the 2004 305(b)/303(d) assessment and listing cycle are calibrated to reference conditions in Indiana and remain in effect today. However, with these changes and each change prior to that time, resulting criteria were applied only to the basins being assessed at the time. For the 2008 cycle, IDEM completed its review of all aquatic life use support assessments made prior to 2002 to identify any waterbodies that may now be considered fully supporting.

For the 2010 cycle, IDEM revised its assessment methods for evaluating macroinvertebrate data. The

statewide mIBI was developed and calibrated using riffle/run samples collected throughout the state from 1990-1994. The riffle/run method was subsequently used by the OWQ from 1996 to 2003 to collect samples at some of the same sites sampled for the original calibration of the index randomly selected for follow-up sampling. Beginning in 1998, samples were also collected at probabilistic sites chosen for the Watershed Monitoring Program where a suitable riffle/run habitat was present. Unfortunately, less than half of the probabilistic sites sampled during this time had riffle/run type habitats within the allowed distance, which reduced the effectiveness of the riffle/run method as a monitoring tool. This necessitated the need to develop a macroinvertebrate sampling method that could be used at all probabilistic sites, regardless of habitat.

The new multi-habitat method (MHAB) differs primarily from the riffle/run method in that it samples all habitats available at a stream site using a D-frame net instead of the kick screen used in the riffle/run method. In 2004, 62 sites (a subset selected from all sites previously sampled with the riffle/run method between 1990 and 2003) were resampled with the new MHAB method. The idea was to develop an index calibrated, not on the best possible reference conditions, but on a normal distribution of stream conditions based on mIBI scores obtained at previously sampled sites. It was later determined that this was too few samples to develop an efficient statewide index; these samples were combined with probabilistic samples collected in 2005, 2006 and 2007 (a total of 247 samples) to develop the index currently in use.

Twelve metrics were chosen from a pool of more than 100 possible metrics in the development of the new mIBI. These 12 metrics provided the best correlation to the data and describe a diversity of features that characterize the quality of a stream or river. The scores for each individual metric are totaled and can range from 12 to 60. As with the fish community IBI, mIBI scores less than 36 are considered nonsupporting of aquatic life use while those equal to or greater than 36 are supporting of aquatic life use.

IDEM incorporated the mHAB methods into it monitoring programs in 2004 and began using the mIBI scores derived with the mHab methods beginning with the 2010-cycle assessments of aquatic life use support. At this time, IDEM is considering whether a reevaluation of waters previously assessed using the original mIBI is now in order. However, due to the differences in sampling methods used to obtain the data for the original mIBI and the new index now in place, such a reassessment may not be necessary or appropriate.

Table 1-M: Evolution of the criteria used in making aquatic life use assessments with biological data.

Cycle	Criteria Development and Changes	
1998	IDEM used Karr's 1986 Index of Biotic Integrity (IBI) Classification and Attributes Table to establish criteria to apply to fish community (IBI) data for use support assessments:	
		• IBI ≥44 = Fully supporting (Excellent/Good)
		• IBI < 44 and ≥22 = Partially supporting (Fair/Poor)
		• IBI < 22 = Not supporting (Very Poor/No Fish)
	IDEM's criteria for macroinvertebrate community (mIBI) data collected using kick methods:	
		• mIBI ≥4 = Fully supporting
		• mIBI < 4 and ≥2 = Partially supporting
		• mIBI < 2 = Not supporting
2000	IDEM reviewed fish community data from 1990-1995 (n=831) to determine new, more accurate limits reflective of Indiana fish communities by subtracting ½ standard deviation from the statewide mean to calculate the following criteria:	
		• IBI > 34 = Fully supporting
		• IBI < 34 and > 32 = Partially supporting
		• IBI < 32 = Not supporting
	Criteria for macroinvertebrate community data were unchanged.	
2002	Based on IDEM's adoption of U.S. EPA's integrated reporting format, the category for partially supporting was eliminated for both fish community data and macroinvertebrate community data:	
		• IBI ≥32 = Fully supporting
		• IBI < 32 = Not supporting
	Criteria for macroinvertebrate community data were unchanged.	

2004 to 2008	IDEM completes its first five-year basin monitoring rotation. After reviewing the narrative biological criteria [327 IAC 2-1-3(2)] and WQS definition [327 IAC 2-1-9(49)] of a well balanced aquatic community, IDEM determined that IBI values previously considered partially supporting are reflective of poorer conditions and should be classified as not supporting. The resulting criteria are now applied to all basins in Indiana:	
		• IBI ≥36 = Fully supporting
		• IBI < 36 = Not supporting
	With a more robust set of macroinvertebrate community data, IDEM was also able to calibrate its criteria for this type of data, developing specific criteria applicable to all basins in the state.	
	For samples collected with an artificial substrate sampler:	
		• mIBI ≥1.8 = Fully supporting
		• mIBI < 1.8 = Not supporting
	For samples collected using kick methods:	
		• mIBI ≥2.2 = Fully supporting
		• mIBI < 2.2 = Not supporting
2010	Criteria for fish community data remain unchanged.	
	IDEM developed a new mIBI using mHAB sampling methods that accounts for all habitat types available at a given site and which is applicable in all basins in the state.	
	All samples are collected using a D-frame net, and mIBI scores range from 12-60:	
		• mIBI ≥36 = Fully supporting
		• mIBI < 36 = Not supporting

CONSOLIDATED LISTING METHODOLOGY

For the development of the 2010 Draft 303(d) List of Impaired Waters, IDEM has followed, to the degree possible, the 305(b) and 303(d) reporting methods outlined in the U.S. EPA's *Guidance for 2006 Assessment, Listing and Reporting Requirements Pursuant to Sections 303(d), 305(b) and 314 of the Clean Water Act* (U.S. EPA, 2005) and the additional guidance provided in the U.S. EPA memorandums *Information Concerning 2010 Clean Water Act Sections 303(d), 305(b), and 314 Integrated Reporting and Listing Decisions* (U.S. EPA, 2009). The 303(d) list was developed using IDEM's 305(b) Assessment Database (ADB). Interpretation of the data and listing decisions take into account IDEM's assessment methodologies, U.S. EPA's guidance.

Waterbody AU were classified as monitored if surface water quality data used for assessments were not more than five years old or were still considered representative of current conditions. Data from a given monitoring site are considered representative of the waterbody for that distance upstream and downstream in which there are no significant influences to the waterbody that might cause a change in water quality. Using this same rationale, data may also be extrapolated to some distance into tributaries upstream of a given sampling location. Waterbody AU with monitoring site or sites upstream and downstream and those for which reliable assessments can be made based on extrapolation of representative data are classified as monitored. Only monitored waterbodies are considered for 303(d) listing purposes. Any waters identified as "Not Supporting" of one or more designated uses in accordance with the criteria described in previous sections of this methodology are placed on Indiana's 303(d) List of Impaired Waters.

Interpretation of the data through the 305(b) assessment process and the subsequent 303(d) listing decisions are based in large part on U.S. EPA guidance. U.S. EPA's guidance calls for a comprehensive listing of all monitored or assessed waterbodies in the state. Prior to 2006, U.S. EPA required that states place each waterbody into only one category. U.S. EPA now encourages states to place waterbody AU in additional categories as appropriate in order to more clearly illustrate where progress has been made in TMDL development and other restoration efforts. Given this, IDEM places each waterbody into one of five categories of the Consolidated List depending on the degree to which it supports the designated beneficial use in question. Therefore, because IDEM makes use support assessments for three to four of the beneficial uses designated for each waterbody, a single waterbody may appear in one or more categories of the Consolidated List for different uses.

LISTING OF WATERBODY IMPAIRMENTS BY CATEGORY

Category 1 **Attaining the WQS for all designated uses and no use is threatened.** Waters should be listed in this category if there are data and information that meet the requirements of the state's assessment and listing methodology and support a determination that all WQS are attained and no designated use is threatened.

Category 2 **Attaining some of the designated uses; no use is threatened; and insufficient or no data and information are available to determine if the remaining uses are attained or threatened.** Waters should be listed in this category if there are data and information that meet the

requirements of the state's assessment and listing methodology to support a determination that some, but not all, designated uses are attained and none are threatened.

Category 3 **Insufficient data and information to determine if any designated use is attained.** Little or no information is available with which to make an assessment. Waters should be listed in this category where the data or information to support an attainment determination for any designated use are not available or are not consistent with the requirements of the state's assessment and listing methodology. States should schedule monitoring on a priority basis to obtain data and information necessary to classify these waters as Category 1, Category 2, Category 4, or Category 5.

Category 4 **Impaired or threatened for one or more designated uses but does not require the development of a TMDL.**

A. TMDL has been completed that results in attainment of all applicable WQS, and has been approved by U.S. EPA. Monitoring should be scheduled for these waters to verify that the WQS are met when the water quality management actions needed to achieve all TMDLs are implemented.

B. Other pollution control requirements are reasonably expected to result in the attainment of the WQS a reasonable period of time. Consistent with the regulation under 130.7(b)(i),(ii), and (iii), waters should be listed in this subcategory where other pollution control requirements required by local, state, or federal authority are stringent enough to achieve any WQS applicable to such waters. Monitoring should be scheduled for these waters to verify that the WQS are attained as expected.

C. Impairment is not caused by a pollutant. Waters should be listed in this subcategory if the impairment is not caused by a pollutant but is attributed to other types of pollution for which a TMDL cannot be calculated.

Category 5 **The WQS is not attained. Waters may be listed in both 5A and 5B depending on the parameters causing the impairment**

A. The waters are impaired or threatened for one or more designated uses by a pollutant or pollutants and require a TMDL. This category constitutes the Section 303(d) list of waters impaired or threatened by a pollutant or pollutants for which one or more TMDLs are needed. Waters should be listed in this category if it is determined in accordance with the state's assessment and listing methodology that a pollutant has caused, is suspected of causing, or is projected to cause impairment. Where more than one pollutant is associated with the impairment of a single AU, the AU will remain in Category 5 until TMDLs for all pollutants have been completed and approved by U.S. EPA.

B. The waterbody AU are impaired due to the presence of mercury or PCBs, or both in the edible tissue of fish collected from them at levels exceeding Indiana's human health criteria for these contaminants. This category also composes a portion of the Section 303(d) list of impaired waters, but the state believes that a conventional TMDL is not the appropriate approach. The state will continue to work with the general public and U.S. EPA on actual steps needed ultimately to address these impairments.

Because each situation is unique, resources, and data sets are sometimes limited, the 303(d) listing process may at times require IDEM staff to apply rational professional discretion. Any waterbody AU assessed differently than indicated in the water quality assessment methodology outlined above will be accompanied by written justification, so that stakeholders will understand how each decision was made.

The current 303(d) list includes impairments identified on previous 303(d) lists that still require TMDL development. For an AU to be listed, it must have been assessed using representative data, and the data must support listing. Any data, both internal or from outside sources, that is used for listing decisions must meet IDEM's quality assurance and quality control (QAQC) requirements as outlined in IDEM's surface water quality monitoring Quality Assurance Project Plan.

DELISTING OF IMPAIRMENTS

The U.S. EPA's new guidance does not change existing rules for listing and delisting. The existing regulations require states, at the request of the U.S. EPA's Regional Administrator, to demonstrate good cause for not including impairments on the 303(d) list that were included on previous 303(d) lists (pursuant to 40 CFR 130.7(b)(6)(iv)). In general IDEM will only consider delisting an AU if one of the following is true:

• New data indicate that WQS are now being met for the AU under consideration. This would typically occur during IDEM's scheduled assessments when reviewing data collected through our 5-year basin rotation.

• The assessment or listing methodology, or both, has changed and the AU under consideration would not be considered impaired under the new methodology.

• An error is discovered in the sampling, testing, or reporting of data that led to an inappropriate listing. IDEM will review previous assessments and 303(d) listings when there is there is reason to believe that the original assessment was not valid. Reassessment (review of previous assessment or 303(d) listing decisions) typically occurs as a result of ongoing QA/QC of IDEM's Assessment Database (ADB) or through inquiry by IDEM staff or external parties. Under these circumstances, the 305(b)/303(d) coordinator works with the IDEM staff initiating the question or receiving it from the external party to gather the necessary information and consult with other staff as needed to resolve the question. During reassessment, several types of information are considered, including data quality issues, past assessment methodologies, land use data,

historical information from the public, etc. Regardless of the situation, no assessment is dismissed as invalid based solely on the age of the data.

• If it is determined that another program, besides the TMDL program, is better suited to address the water quality problem, or the problem is determined not to be caused by a pollutant (see Categories 4B[9] and 4C above).

• A TMDL has been completed, and the waterbody AU is expected to meet WQS after implementation of the TMDL (see Category 4A above).

TMDL DEVELOPMENT AND PRIORITIZATION FOR OHIO RIVER IMPAIRMENTS

Because the Ohio River is a boundary between states and US EPA Regions, the development of and TMDL for the river will involve more than one state. To date, no TMDLs have been completed for the reaches of the Ohio River that border Indiana. However, ORSANCO is working with Ohio, West Virginia, Kentucky, Illinois, and Indiana (IDEM) to assist U.S. EPA Region 5 complete a bacteria TMDL for the entire river.

TMDL DEVELOPMENT AND PRIORITIZATION FOR ALL OTHER INDIANA WATERS

IDEM prioritizes impaired waters for TMDL development in order to meet its TMDL goals. IDEM's rotating basin water quality monitoring schedule continues to be a factor in determining where TMDL development will occur to the extent that it provides data for use in the TMDL. For example, if IDEM is monitoring in a given basin in one year, the data collected will usually be available the following year for incorporation into a TMDL. To take advantage of all available resources for TMDL development, the following additional factors are considered when determining when impairments on the 303(d) list (Category 5) will be scheduled for TMDL development:

• The quantity and age of available data – AU for which the most current and robust data available will receive greater priority than AU for which data are scarce or nonexistent.

• The nature of impairment – The three leading causes of impairment to Indiana's waters are impairments due to the presence of mercury or PCBs, or both in fish tissue, *E. coli*, and impaired biotic communities (IBC). To date, states have received little guidance from U.S. EPA regarding how to develop a TMDL to restore a waterbody with elevated levels of mercury or PCBs, or both in fish tissue. IDEM has placed all fish tissue impairments in a separate category of the list (5B) because it does not believe that, at this point in time, a conventional TMDL is the appropriate approach for addressing these impairments. Until adequate guidance is available, IDEM believes it to be more prudent to focus its limited resources on developing TMDLs on impairments for which appropriate methods have been established.

• Other activities occurring in the watershed that may improve water quality if given sufficient time – TMDL development for impairments to waterbody AU where other interested parties, such as local watershed groups, may be working to alleviate the water quality problem may be delayed to give these other actions time to have a positive impact on the waterbody. If WQS still are not met, then the TMDL process will be initiated.

In keeping with the need to make the best possible use of limited resources, IDEM's primary focus in the short-term is on *E. coli*. IDEM has established an effective method for developing *E. coli* TMDLs and will continue to use this method to address the second leading cause of impairment to Indiana's surface waters. IBC, which is the third leading cause of impairment of surface waters is more difficult to address because IBC are actually a symptom of other unidentified stressors in the environment that may include a combination of pollution, for which no TMDL would be required, and one or more pollutants. IDEM continues to explore different methods of source identification through its second-year studies program and has plans to complete additional TMDLs over the next two years for a number of IBC and other impairments, including nutrients, sulfates, total dissolved solids, dissolved oxygen, pH, nickel, zinc, and copper.

Waterbodies on the 303(d) list are scheduled to complete the TMDL development process within 15 years. Since the CWA does not clearly define the timeline for TMDL development, U.S. EPA, in response to the Federal Advisory Committee Act (FACA) Committee's recommendations, issued guidance for states to develop expeditious schedules of not more than eight to 15 years. 40 CFR section 130.7 also dictates that the 303(d) list specifically include the identification of waters targeted for TMDL development in the next two years. This list was submitted to U.S. EPA with Indiana's 303(d) List of Impaired Waters in October 2010.

REFERENCES CITED

Barbour, M.T., J. Gerritsen, B.D. Snyder, and J.B. Stribling. 1999. *Rapid Bioassessment Protocols for Use in Streams and Wadeable Rivers: Periphyton, Benthic Macroinvertebrates and Fish, Second Edition*. EPA 841-B-99-002. U.S. Environmental Protection Agency; Office of Water; Washington, D.C.

Indiana Administrative Code (IAC):

http://www.in.gov/legislative/iac/title327.html

Indiana Department of Environmental Management (IDEM). 1992. Biological Studies Section Standard Operating Procedures. Office of Water Management, Assessment Branch, Biological Studies Section. Indianapolis, IN.

Indiana Department of Environmental Management (IDEM). 2004. Quality Assurance Project Plan for Indiana Surface Water Quality Monitoring and Total Maximum Daily Load (TMDL) Program. Office of Water Management, Assessment Branch, Environmental Toxicology and Chemistry Section. Indianapolis, IN.

Indiana Department of Environmental Management (IDEM). 2005. Indiana Water Quality Monitoring Strategy (draft). Office of Water Management, Assessment Branch. Indianapolis, IN. B-001-OWQ-A-00-06-0-R3.

Indiana Department of Environmental Management (IDEM). 2005. Indiana Water Quality Monitoring Strategy (draft). Office of Water Management, Assessment Branch. Indianapolis, IN. B-001-OWQ-A-00-06-0-R3.

Karr, J.R.; K.D. Fausch; P.L. Angermeier; P.R. Yant; and I.J. Schlosser 1986. Assessing Biological Integrity in Running Waters: A method and its rationale. Special publication 5. Illinois Natural History Survey, Champaign, IL.

LTI. 2007. Spatial Data Analysis for Developing Lake Nutrient Standards: Draft Report to Indiana Department of Environmental Management. Ann Arbor, Michigan: LTI Incorporated.

Sheaffer, A.L., O'Leary, J.T., Williams, R.L. and Mason, D.M. 1999*. Consumption of Indiana sport caught fish: Mail survey of resident license holders.* Purdue University: West Lafayette, Indiana. Technical Report 99-D-HDFW-1.

Omernik, J.M. and A.L. Gallant. 1988. *Ecoregions of the Upper Midwest States*. Environmental Research Laboratory. Corvallis, Oregon. EPA-600-3-88-037.

Ohio River Valley Sanitation Commission. 2006. *Ohio River Valley Sanitation Commission Pollution Control Standards for discharges to the Ohio River, 2006 Revision*. Cincinnati, Ohio: Ohio River Valley Sanitation Commission.

Plafkin, J.L., M.T. Barbour, K.D. Porter, S.K. Gross, and R.M. Hughes. 1989. *Rapid bioassessment protocols for use in streams and rivers: Benthic macroinvertebrates and fish*. U.S. Environmental Protection Agency, Office of Water Regulations and Standards, Washington, D.C. EPA 440-4-89-001.

Soranno, P. A. and K. Spence Chervuli, *et al.* Michigan State University, Department of Fisheries and Wildlife. Personal communication to LTI Inc.

U. S. Environmental Protection Agency. 1986. *Ambient Water Quality Criteria for Bacteria.* Washington, D.C.: U. S. Environmental Protection Agency. EPA440/5-84-002.

U. S. Environmental Protection Agency. 1997a. *Guidelines for Preparation of the State Water Quality Assessments (305[b] Reports) and Electronic Updates: Report Contents*. Washington, D.C.: U. S. Environmental Protection Agency. EPA-841-B-97-002A.

U. S. Environmental Protection Agency. 1997b. *Guidelines for Preparation of the State Water Quality Assessments (305[b] Reports) and Electronic Updates: Supplement*. Washington, D.C.: U. S. Environmental Protection Agency. EPA-841-B-97-002B.

U.S. Environmental Protection Agency. 2000a. Office of Water Memorandum: *Guidance to Promote Consistency in the Use of Fish and Shellfish Tissue Data by States, Territories, Authorized Tribes and EPA Regional Offices in Clean Water Act Section 303(d) Decision-making*. Office of Water. WQSP-00-03.

U.S. Environmental Protection Agency. 2000b. *Methodology for Deriving Ambient Water Quality Criteria for the Protection of Human Health*. Office of Water. EPA-822-B-00-004.

U.S. Environmental Protection Agency. 2000c. *Nutrient Criteria Technical Guidance Manual: Lakes and Reservoirs, First Edition*. Office of Water. EPA-822-B00-001.

U.S. Environmental Protection Agency. 2001. *Water Quality Criterion for the Protection of Human Health: Methylmercury*. Office of Water. EPA-823-R-01-001.

U. S. Environmental Protection Agency. 2001. *2002 Integrated Water Quality Monitoring and Assessment Report Guidance*. November 19, 2001 Memorandum from U.S. EPA Office of Wetlands, Oceans and Watershed to U.S. EPA Regional Water Management Directors, Regional Science and Technology Directors, and State, Territory and Authorized Tribal Water Quality Program Directors.

U. S. Environmental Protection Agency. 2005. *Guidance for 2006 Assessment, Listing and Reporting Requirements Pursuant to Sections 303(d), 305(b) and 314 of the Clean Water Act: Public Review Draft*. Washington, D.C.: U.S. Environmental Protection Agency.

U. S. Environmental Protection Agency. 2006. *Memorandum to Regions 1-10 Water Division Directors Regarding Information Concerning 2008 Clean Water Act Sections 303(d), 305(b), and 314 Integrated Reporting and Listing Decisions*. Washington, D.C.: U.S. Environmental Protection Agency.

U. S. Environmental Protection Agency. 2009. *Memorandum to Regions 1-10 Water Division Directors Regarding Information Concerning 2010 Clean Water Act Sections 303(d), 305(b), and 314 Integrated Reporting and Listing Decisions.* Washington, D.C.: U.S. Environmental Protection Agency.

Williams, R. L., O'Leary, J.T., Sheaffer, A.L., and Mason, D.M. 2000. *An Examination of Fish Consumption by Indiana Recreational Anglers: An On-site Survey*. Purdue University: West Lafayette, Indiana. Technical Report 99-D-HDFW-2.

CONTACT INFORMATION

Marylou Poppa Renshaw

Chief – Watershed Assessment and Planning Branch
Indiana Department of Environmental Management
100 North Senate Avenue
MC65-44 SHADELAND
Indianapolis, IN 46204-2251
(317) 308-3235; or toll free (800) 451-6027
mrenshaw@idem.in.gov

Jody Arthur
Technical Environmental Specialist
Watershed Assessment and Planning Branch
Indiana Department of Environmental Management
100 North Senate Avenue
MC65-44 SHADELAND
Indianapolis, IN 46204-2251
(317) 308-3179; or toll free (800) 451-6027
jarthur@idem.in.gov

COMPARISONS OF WATER QUALITY CRITERIA CONTAINED IN INDIANA'S WATER QUALITY STANDARDS AND ORSANCO'S POLLUTION CONTROL STANDARDS AND OTHER CRITERIA FOR MAKING DESIGNATED USE ASSESSMENTS OF THE OHIO RIVER.

Table 1-N: Comparison of criteria used to determine recreational use support.

Indicator	Type of Criterion	ORSANCO's RECR Criterion	Indiana's RECR Criterion	Most Stringent Criterion[1]
E. coli	Geometric Mean	Applicable May-October (Recreational Season); May not exceed 130 cfu/100 mL based on no less than five samples per month	Applicable April-October (Recreational Season); May not exceed 125 cfu/100 mL based on no less than five equally spaced samples over a 30-day period. Must apply the single sample maximum criteria if five equally spaced samples are not available for the calculation of a geometric mean.	Indiana
E. coli	Single Sample Maximum	Applicable May-October (Recreational Season); May not exceed 240 cfu/100 mL in any sample	Applicable April-October (Recreational Season); May not exceed 235 cfu/100 mL in any one sample in a thirty day period **EXCEPT** in cases where there are at least ten samples at a given site, up to 10% may exceed the single sample maximum **IF** *E. coli* exceedances are incidental and attributable solely to *E. coli* resulting from the discharge of treated wastewater from a wastewater treatment plan as defined in Indiana Code **AND** the geometric mean criteria are met.	Indiana

[1]Although Indiana's *E. coli* numeric criteria are slightly more stringent than ORSANCO's, unlike Indiana's WQS, ORSANCO's criteria do not allow exceptions. ORSANCO's assessment methodology also incorporates analysis of single sample results, which provides a more robust assessment than Indiana's combined criteria and assessment methodology can. Indiana therefore defers to ORSANCO's assessments of recreational use support for the Ohio River. ORSANCO conducts bacterial sampling from May to October, one month shorter than the recreational season defined in Indiana's WQS. Given this, data are not available for Indiana's full recreational season.

Table 1-O: Comparison of criteria used to determine fish consumption use support.

Indicator	Type/Source of Criterion	ORSANCO Criterion	Indiana Criterion	Most Stringent Criterion
Methylmercury in Fish Tissue (ug/L)	Human Health Criterion for Methylmercury (U.S. EPA, 2001)	0.3	0.3	Equally Stringent
Total Mercury in	Aquatic Life CAC (4-day average) Outside	0.012	0.012	Equally

Water (ug/L)	the Mixing Zone (Indiana); Not to exceed (ORSANCO)			Stringent
Dioxin (2, 3, 7, 8-TCDD) in Water (ug/L)	CCC Human Health (30-day average) Outside the Mixing Zone (Indiana); CWA Section 304(a) Human Health Criterion for Priority Pollutants (ORSANCO)	0.000000005	0.0000001	ORSANCO
Polychlorinated Biphenyls (PCBs) in Water (ug/L)[1]	CCC Human Health (30-day average) Outside the Mixing Zone (Indiana)/Aquatic Life CAC (4-day average) Outside the Mixing Zone; CWA Section 304(a) Human Health Criterion for Priority Pollutants (ORSANCO)	0.000064[2]	0.00079	ORSANCO
[1] Indiana has two criteria for PCBs that could be used to make fish consumption use assessments because they both address different ways of preventing exposure through consumption of fish, one by preventing bioaccumulation of the contaminant in the fish and the other to protect against exposure through the consumption of contaminated fish. The criterion shown in the table is the CCC Human Health criterion for waters outside the mixing zone. Human health criteria are calculated for and intended to protect from exposure through public drinking water supplies withdrawn from surface waters and nondrinking water exposures such as consumption of fish. Therefore, the human health criteria (both ORSANCO's and Indiana's are appropriate for use in fish consumption assessments. The Aquatic Life CAC of 0.014 ug/L for PCBs could be used in a similar manner as the Aquatic Life CAC for total mercury to prevent bioaccumulation of PCBs in fish. However, the Human Health CCC for PCBs is far more protective and is used instead to make fishable use assessments for the Ohio River. The opposite is true for total mercury, which is why the Aquatic Life CAC of 0.012 ug/L is used instead of the Human Health CCC of 0.15 ug/L.				
[2] This criterion applies to total PCBs (e.g. the sum of all congener or all isomer or homolog or Arochlor analyses).				

Table 1-P: Comparison of metals criteria used to determine aquatic life use support.

Metal	Fraction	Acute or Chronic	ORSANCO's Criterion Concentration (ug/L)	ORSANCO's Dissolved Criterion Conversion Factors	Indiana's Criterion Concentration (ug/L)	Indiana's Dissolved Criterion Conversion Factors	Most Stringent Criterion
Cyanide[1]	Free	Chronic	5.2	NA	5.2	NA	Equally stringent
Mercury[1]	Dissolved (ORSANCO); Total Recoverable (Indiana)	Chronic	0.91	0.85 (dissolved)	0.012 (total recoverable)	NA	Indiana
Arsenic[1]	Dissolved[2]	Chronic	150	1	-190	1	ORSANCO
Cadmium	Dissolved[2]	Chronic	$e^{(0.7409(\ln \text{hardness})-4.719)}$	1.101672 - [ln(hardness) * 0.041838]	$e^{(0.7852[\ln (\text{hardness})]-3.490)}$	1.101672 -[(ln(hardness) (0.041838)]	ORSANCO
Chromium III	Dissolved[2]	Chronic	$e^{(0.819(\ln \text{hardness})+0.6848)}$	0.86	$e^{(0.8190[\ln (\text{hardness})]+1.561)}$	0.86	ORSANCO
Copper	Dissolved[2]	Chronic	$e^{(0.8545(\ln \text{hardness})-1.702)}$	0.962	$e^{(0.8545[\ln (\text{hardness})]-1.465)}$	0.96	ORSANCO
Lead	Dissolved[2]	Chronic	$e^{(1.273(\ln \text{hardness})-4.705)}$	1.46203 - [ln(hardness) * 0.145712]	$e^{(1.273[\ln (\text{hardness})]-4.705)}$	1.46203 –[(ln hardness) (0.145712)]	Equally stringent
Nickel	Dissolved[2]	Chronic	$e^{(0.846(\ln \text{hardness})+0.0584)}$	0.997	$e^{(0.846[\ln (\text{hardness})]+1.1645)}$	0.997	ORSANCO
Zinc	Dissolved[2]	Chronic	$e^{(0.8473(\ln \text{hardness})+0.884)}$	0.986	$e^{(0.8473[\ln (\text{hardness})]+0.7614)}$	0.986	Indiana
[1] This criterion is expressed in ORSANCO's Pollution Control Standards as "Not to Exceed" and in Indiana's WQS as a 4-day average.							

[2] Unless otherwise shown, dissolved metals criteria are calculated as the total recoverable criterion multiplied by the dissolved criterion conversion factor. Assessments are made by comparing dissolved results against the established or calculated criterion.

Table 1-Q: Comparison of sulfate and cyanide criteria used to determine aquatic life use support.

Indicator	Type of Criterion	ORSANCO's ALUS Criterion	Indiana's ALUS Criterion	Most Stringent Criterion
Cyanide[1] (ug/L)	Chronic	5.2	5.2	Equally stringent
Chloride[2] mg/L)	Chronic	No criterion	230	Indiana
Sulfate[3] (mg/L): Hardness (mg/L as CaCO3) > or = 100 mg/L but < or = 500 mg/L **AND** Chloride (mg/L) > or = 5 mg/L but < 25 mg/L	Not to Exceed	No criterion	[-7.478+(5.79*hardness) + (54.163*chloride)] * 0.65	Indiana
Sulfate[3] (mg/L): Hardness (mg/L as CaCO3) > or = 100 mg/L but < or = 500 mg/L **AND** Chloride (mg/L) > or = 25 mg/L but < or = 500 mg/L	Not to Exceed	No criterion	[1.276+(5.508*hardness) - (1.457*chloride)] * 0.65	Indiana
Sulfate[3] (mg/L): Hardness (mg/L as CaCO3) < 100 mg/L **AND** Chloride (mg/L) < or = 500 mg/L	Not to Exceed	No criterion	500	Indiana
Sulfate[3] (mg/L): Hardness (mg/L as CaCO3) > 500 mg/L **AND** Chloride (mg/L) > or = 5 mg/L but < 25 mg/L	Not to Exceed	No criterion	[57.478+(5.79*500) + (54.163*chloride)] * 0.65	Indiana
Sulfate[3] (mg/L): Hardness (mg/L as CaCO3) > 500 mg/L **AND** Chloride (mg/L) > or = 25 mg/L but < or = 500 mg/L	Not to Exceed	No criterion	[1.276+(5.508*500) - (1.457*chloride)] * 0.65	Indiana

[1] This criterion is expressed in ORSANCO's Pollution Control Standards as "Not to Exceed" and in Indiana's WQS as a 4-day average.

[2] ORSANCO's Pollution Control Standards do not contain a chloride criterion for the protection of aquatic life. Therefore, IDEM uses the data collected by ORSANCO for the purposes of making its aquatic life use assessments for the Ohio River.

[3] Indiana's criterion for sulfate is a calculated criterion that requires both pH and hardness values and is rounded to nearest whole number for the purposes of assessment. ORSANCO's Pollution Control Standards do not contain a sulfate criterion for the protection of aquatic life. Therefore, IDEM uses the data collected by ORSANCO to calculate the applicable criteria for the purposes of making its aquatic life use assessments for the Ohio River.

Table 1-R: Comparison of ammonia, dissolved oxygen, pH and temperature criteria used to determine aquatic life use support.

Indicator	Type of Criterion	ORSANCO's ALUS Criterion	Indiana's ALUS Criterion	Most Stringent Criterion

Ammonia (mg/L) applicable March 1 to October 31	Not to Exceed	$[((0.0577/(1+10^{(7.688-pH)}))) + (2.487/(1-10^{(pH-7.688)}))] * \text{Minimum of } (2.85 \text{ or } (1.45*10^{0.028*(25-T)}))$ Where: T = Temperature, °C Note: For the above equation, multiply the parenthetical equation by 2.85 when T < or = 14.51°C. When T > 14.51°C, multiply the parenthetical equation by $(1.45 * 10^{(0.028*(25-T)})$.	$[((0.0577/(1+10^{(7.688-pH)}))) + (2.487/(1-10^{(pH-7.688)}))] * (1.45*10^{0.028*(25-(MAX [T OR 7]))})$ Where: T = Temperature, °C Note: For the above equation, the last term should be $10^{(0.028*(25-T))}$ for all T > 7°C. When T = 7°C or less, the last term in the equation should be $10^{(0.028*(25-7))}$ or $10^{(0.504)}$	Equally stringent
Ammonia (mg/L) applicable November 1 to last day of February	Not to Exceed	$[((0.0577/(1+10^{(7.688-pH)}))) + (2.487/(1-10^{(pH-7.688)}))] * (1.45*10^{0.028 * (25-(MAX [T OR 7]))})$ Where: T = Temperature, °C Note: For the above equation, the last term should be 10(0.028*(25-T)) for all T > 7°C. When T = 7°C or less, the last term in the equation should be 10(0.028*(25-7)) or 10(0.504)	Same criteria year round	Equally stringent
Dissolved Oxygen (mg/L) applicable April 15 to June 15	Not to Exceed	Minimum concentration at least 5 at all times	Avg concentration at least 5.0 per calendar day; minimum concentration not < 4 at any time	ORSANCO
Dissolved Oxygen (mg/L) applicable June 16 to April 14	Not to Exceed	Avg concentration at least 5.0 per calendar day; minimum concentration not <4	Avg concentration at least 5.0 per calendar day; minimum concentration not <4 at any time	Equally stringent
pH (standard units)	Not to Exceed	Avg concentration at least 5.0 for each calendar day; minimum concentration not <4 at any time	No value <6.0 nor >9.0	ORSANCO
Temperature (expressed in degrees C and F)	Not to exceed	Allowable values expressed as Period Averages and Maximum Temperatures	Allowable values expressed as Maximum Temperatures	ORSANCO[4]
[4] Both ORSANCO's Pollution Control Standards and Indiana's WQS articulate maximum allowable temperatures. ORSANCO's standards also include allowable period average temperatures that are more stringent than the maximum allowable temperatures in either set of standards.				

DERIVATION OF CRITERIA VALUES FOR CONCENTRATIONS OF MERCURY AND PCBS IN FISH TISSUE

U.S. EPA stipulates that the risk assessment parameters used to categorize fish tissue contaminant data must be at least as protective as those used in the WQS-based fish concentrations. The equation for calculating a fish tissue criterion for PCBs utilizes the guidance provided by U.S. EPA for calculating screening values for target analytes (http://www.epa.gov/waterscience/fishadvice/volume1/v1ch5.pdf). EPA's Office of Water recommends the use of this calculation method because it is the basis for developing current water quality criteria for the protection of human health. The general equation used for calculating Screening Values (SVs) for carcinogens in fish tissue is derived from this guidance and is as follows:

$$SV_c = [(RL / CSF) \bullet BW] / CR \qquad \text{Equation 1}$$

where:

SV_c = Screening value for a carcinogen (mg/kg; ppm)

RL = Maximum acceptable risk level (dimensionless)

CSF = Oral cancer slope factor $(mg/kg\text{-}d)^{-1}$

BW = Mean body weight of the general population (kg)

CR = Mean daily consumption rate of species of interest (kg/d)

In determining a screening value or fish tissue criterion for PCBs, the same assumptions and parameters used for calculating human health water quality criteria were applied. These parameters include a BW of 70 kg, CSF (of 2.0 $(mg/kg\text{-}d)^{-1}$, RL of 10^{-5}, and CR of 17.5 (g/d).

The general equation for calculating a fish tissue screening value for PCBs is:

$$Fish\,Tissue\,Screening\,Value\,(mg/kg) = \frac{\left[\dfrac{Cancer\ Risk\ Level}{q1 * \left((mg/kg/d)^{-1}\right)}\right] \times Body\,Weight\,(kg)}{Fish\,Consumption\,(kg/d)} \qquad \text{Equation 2}$$

Therefore,

Cancer risk level (the RL value from equation 1) = 10^{-5}

*q*1 (the CSF from equation 1) = of 2.0 $(mg/kg\text{-}d)^{-1}$

BW (same in both equations) = 70 kg

Fish Consumption (CR in equation 1) = 17.5 (g/d) or 0.0175 (kg/d)

$$PCB\ Fish\,Tissue\,Screening\,Value\,(mg/kg) = \frac{\left[\dfrac{1E-05}{2.0\,(mg/kg/d)^{-1}}\right] \times 70\,(kg)}{0.0175\,(kg/d)} = 0.02\,(mg/kg)$$

A tissue-based criterion eliminates the need for a bioaccumulation factor in the criterion calculation while PCB exposure from drinking water is negligible (http://www.great-lakes.net/humanhealth/lake/superior.html).

Attachment 2
Assessment Unit IDs Retired as a Result of Segmentation

ASSESSMENT UNIT IDS RETIRED					
INB0112_00	INB0161_T1026	INB01B1_T1034	INB01G3_T1003	INB0214_03	INB0221_T1013
INB0113_00	INB0162_00	INB01B2_00	INB01G3_T1004	INB0214_T1001	INB0221_T1014
INB0141_00	INB0162_T1001	INB01B3_00	INB01G3_T1005	INB0214_T1002	INB0222_01
INB0141_T1023	INB0162_T1002	INB01B4_T1028	INB01G3_T1006	INB0214_T1003	INB0222_02
INB0142_00	INB0162_T1003	INB01C1_00	INB01G4_M1020	INB0214_T1004	INB0222_T1001
INB0153_00	INB0162_T1004	INB01C3_00	INB01H1_00	INB0214_T1005	INB0222_T1002
INB0153_T1001	INB0162_T1006	INB01C4_00	INB01H2_00	INB0214_T1006	INB0222_T1003
INB0153_T1005	INB0162_T1007	INB01C4_T1031	INB01H3_00	INB0214_T1007	INB0222_T1004
INB0155_00	INB0163_00	INB01C5_00	INB01H4_00	INB0214_T1008	INB0222_T1005
INB0155_01	INB0164_00	INB01D3_00	INB01H5_00	INB0214_T1009	INB0222_T1006
INB0155_02	INB0164_T1001	INB01D4_00	INB01H6_00	INB0214_T1011	INB0222_T1007
INB0155_T1001	INB0165_00	INB01E1_00	INB01H7_00	INB0216_00	INB0222_T1008
INB0155_T1002	INB0166_00	INB01E1_M1010	INB01H8_00	INB0218_01	INB0223_00
INB0155_T1003	INB0171_00	INB01E3_00	INB01H9_00	INB0218_T1001	INB0224_00
INB0155_T1004	INB0171_T1002	INB01E3_M1011	INB01HA_00	INB0218_T1002	INB0231_00
INB0155_T1005	INB0172_00	INB01E3_M1029	INB01HB_T1030	INB0218_T1003	INB0232_00
INB0155_T1006	INB0172_T1003	INB01F1_M1012	INB01HD_00	INB0218_T1004	INB0233_00
INB0155_T1007	INB0173_00	INB01F2_M1013	INB01HD_T1001	INB0218_T1005	INB0233_T1001

INB0155_T1008	INB0173_T1004	INB01F3_00	INB01HD_T1002	INB0218_T1006	INB0234_00
INB0155_T1009	INB0174_00	INB01F4_00	INB01J2_M1021	INB0218_T1007	INB0234_T1003
INB0155_T1010	INB0174_T1005	INB01F5_M1014	INB01J4_M1022	INB0219_00	INB0235_00
INB0155_T1011	INB0175_T1006	INB01F6_00	INB0213_00	INB0221_01	INB0236_00
INB0155_T1012	INB0176_00	INB01F7_00	INB0213_01	INB0221_02	INB0237_00
INB0156_00	INB0176_T1007	INB01F8_M1015	INB0213_T1001	INB0221_03	INB0238_01
INB0156_01	INB0181_00	INB01F9_00	INB0213_T1002	INB0221_T1001	INB0238_02
INB0156_02	INB0184_00	INB01F9_M1016	INB0213_T1003	INB0221_T1002	INB0238_T1001
INB0156_T1002	INB0186_00	INB01FA_M1017	INB0213_T1004	INB0221_T1003	INB0238_T1002
INB0156_T1003	INB0187_00	INB01G1_M1018	INB0213_T1005	INB0221_T1004	INB0238_T1003
INB0156_T1004	INB0187_T1001	INB01G2_00	INB0213_T1006	INB0221_T1005	INB0238_T1004
INB0156_T1005	INB0192_T1009	INB01G2_01	INB0213_T1007	INB0221_T1006	INB0238_T1005
INB0156_T1007	INB01A1_00	INB01G2_T1001	INB0213_T1008	INB0221_T1007	INB0239_00
INB0156_T1008	INB01A6_00	INB01G2_T1002	INB0213_T1009	INB0221_T1008	INB0241_01
INB0156_T1009	INB01A6_T1025	INB01G3_00	INB0213_T1010	INB0221_T1009	INB0241_02
INB0156_T1010	INB01A6_T1026	INB01G3_M1019	INB0214_00	INB0221_T1010	INB0241_T1001
INB0161_00	INB01A6_T1027	INB01G3_T1001	INB0214_01	INB0221_T1011	INB0241_T1002
INB0161_T1025	INB01B1_00	INB01G3_T1002	INB0214_02	INB0221_T1012	INB0241_T1003
INB0241_T1004	INB0316_T1005	INB035D_00	INB0414_02	INB0424_T1027	INB0434_T1007
INB0241_T1005	INB0317_00	INB035D_T1019	INB0414_T1000	INB0431_00	INB0435_00
INB0241_T1006	INB0317_T1006	INB0361_00	INB0414_T1001	INB0431_01	INB0435_01
INB0241_T1007	INB0321_00	INB0361_T1020	INB0414_T1002	INB0431_02	INB0435_T1001
INB0241_T1009	INB0321_T1007	INB0363_00	INB0415_00	INB0431_T1000	INB0435_T1002
INB0241_T1010	INB0322_00	INB0364_00	INB0415_T1001	INB0431_T1001	INB0435_T1003
INB0241_T1011	INB0333_00	INB0365_00	INB0415_T1002	INB0431_T1002	INB0436_00
INB0241_T1012	INB0334_T1013	INB0366_00	INB0415_T1003	INB0431_T1003	INB0436_01
INB0241_T1013	INB0335_00	INB0369_P1022	INB0421_00	INB0432_03	INB0436_T1001
INB0242_00	INB0335_T1014	INB036A_00	INB0422_00	INB0432_04	INB0436_T1002
INB0242_01	INB0341_00	INB036A_T1001	INB0422_01	INB0432_05	INB0437_00
INB0242_T1001	INB0342_00	INB036A_T1002	INB0422_P1001	INB0432_T1001	INB0437_T1001
INB0242_T1002	INB0343_00	INB0411_00	INB0422_T1022	INB0432_T1002	INB0437_T1002
INB0242_T1003	INB0344_00	INB0411_01	INB0422_T1023	INB0432_T1004	INB0437_T1003
INB0242_T1004	INB0344_T1001	INB0411_02	INB0422_T1024	INB0433_00	INB0437_T1004
INB0242_T1005	INB0345_00	INB0411_T1001	INB0422_T1025	INB0433_01	INB0437_T1005
INB0242_T1006	INB0351_00	INB0411_T1002	INB0422_T1026	INB0433_02	INB0441_00
INB0242_T1007	INB0351_T1015	INB0412_00	INB0423_00	INB0433_P1001	INB0441_T1006
INB0242_T1008	INB0352_T1001	INB0412_01	INB0423_T1001	INB0433_P1003	INB0442_00
INB0242_T1009	INB0352_T1016	INB0412_02	INB0423_T1002	INB0433_T1001	INB0442_T1007
INB0242_T1010	INB0353_00	INB0412_03	INB0423_T1003	INB0433_T1002	INB0442_T1026
INB0243_00	INB0354_T1017	INB0412_T1000	INB0423_T1004	INB0433_T1003	INB0443_00
INB0244_00	INB0354_T1018	INB0412_T1001	INB0423_T1005	INB0433_T1006	INB0443_T1008
INB0248_00	INB0355_00	INB0412_T1002	INB0423_T1006	INB0433_T1007	INB0444_00
INB0248_T1001	INB0356_00	INB0412_T1003	INB0423_T1007	INB0433_T1008	INB0444_T1009
INB0248_T1002	INB0356_T1001	INB0412_T1004	INB0423_T1008	INB0433_T1009	INB0445_00
INB0311_00	INB0356_T1002	INB0412_T1005	INB0423_T1009	INB0434_00	INB0445_T1010
INB0311_T1001	INB0357_00	INB0413_T1001	INB0424_02	INB0434_01	INB0446_00
INB0312_00	INB0357_01	INB0413_T1002	INB0424_03	INB0434_02	INB0447_00
INB0312_T1002	INB0357_T1001	INB0413_T1003	INB0424_T1020	INB0434_03	INB0447_T1011
INB0313_00	INB0358_00	INB0413_T1004	INB0424_T1021	INB0434_T1001	INB0448_00
INB0313_T1003	INB0359_00	INB0413_T1005	INB0424_T1022	INB0434_T1002	INB0448_T1012
INB0314_01	INB035A_00	INB0413_T1006	INB0424_T1023	INB0434_T1003	INB0451_00
INB0315_00	INB035A_T1018	INB0413_T1007	INB0424_T1024	INB0434_T1004	INB0451_T1013

INB0315_T1004	INB035B_00	INB0414_00	INB0424_T1025	INB0434_T1005	INB0452_00
INB0316_00	INB035C_00	INB0414_01	INB0424_T1026	INB0434_T1006	INB0453_00
INB0453_T1014	INB0514_01	INB0532_T1005	INB0561_M1010	INB0617_P1050	INB0636_00
INB0454_00	INB0514_T1001	INB0533_00	INB0562_00	INB0617_P1058	INB0636_P1076
INB0455_00	INB0514_T1002	INB0533_M1004	INB0562_M1011	INB0617_P1066	INB0636_T1001
INB0456_00	INB0514_T1003	INB0534_00	INB0571_00	INB0617_T1036	INB0636_T1002
INB0457_00	INB0514_T1004	INB0534_M1005	INB0572_00	INB0618_00	INB0637_00
INB0457_T1015	INB0514_T1005	INB0541_00	INB0572_T1001	INB0618_P1002	INB0638_00
INB0458_00	INB0514_T1006	INB0542_00	INB0572_T1002	INB0618_P1056	INB0638_T1012
INB0459_00	INB0521_00	INB0543_00	INB0572_T1003	INB0621_00	INB0641_00
INB045A_00	INB0521_M1002	INB0544_00	INB0573_00	INB0621_T1004	INB0641_T1013
INB0461_T1001	INB0521_T1013	INB0545_00	INB0573_M1012	INB0622_00	INB0642_00
INB0461_T1016	INB0522_00	INB0551_00	INB0611_00	INB0623_00	INB0643_01
INB0462_00	INB0522_T1001	INB0552_00	INB0611_P1001	INB0623_P1070	INB0644_00
INB0462_T1017	INB0522_T1002	INB0553_T1005	INB0611_P1060	INB0623_P1071	INB0644_T1041
INB0463_00	INB0522_T1003	INB0553_T1006	INB0611_T1002	INB0623_T1038	INB0645_00
INB0464_00	INB0522_T1004	INB0553_T1013	INB0611_T1003	INB0624_00	INB0645_P1078
INB0464_T1018	INB0522_T1005	INB0553_T1014	INB0611_T1005	INB0624_P1005	INB0645_P1079
INB0471_T1019	INB0522_T1006	INB0553_T1015	INB0611_T1006	INB0624_T1006	INB0645_P1080
INB0472_00	INB0522_T1007	INB0553_T1016	INB0612_00	INB0625_00	INB0645_P1081
INB0473_00	INB0523_00	INB0553_T1017	INB0612_P1060	INB0625_P1045	INB0645_P1083
INB0474_00	INB0524_00	INB0554_00	INB0612_P1061	INB0626_00	INB0646_00
INB0474_01	INB0525_00	INB0555_00	INB0612_P1062	INB0626_P1007	INB0647_00
INB0474_T1001	INB0526_00	INB0556_00	INB0613_00	INB0626_T1039	INB0648_00
INB0474_T1002	INB0526_T1001	INB0556_T1016	INB0613_01	INB0627_00	INB0648_T1014
INB0474_T1003	INB0526_T1002	INB0557_00	INB0613_P1054	INB0628_00	INB0649_00
INB0475_00	INB0526_T1003	INB0557_T1001	INB0613_P1068	INB0628_01	INB0649_T1015
INB0475_T1020	INB0526_T1004	INB0557_T1002	INB0613_T1001	INB0628_P1008	INB064A_00
INB0476_00	INB0526_T1005	INB0558_T1007	INB0613_T1005	INB0628_T1003	INB064B_00
INB0476_T1021	INB0526_T1006	INB0558_T1009	INB0614_00	INB0628_T1004	INB064B_T1043
INB0476_T1028	INB0526_T1007	INB0559_00	INB0614_P1034	INB0631_00	INB064C_00
INB0477_T1022	INB0531_00	INB055A_00	INB0614_T1001	INB0631_T1009	INB0651_00
INB0477_T1023	INB0532_01	INB055B_00	INB0614_T1004	INB0632_00	INB0652_00
INB0511_00	INB0532_M1003	INB055B_T1008	INB0615_00	INB0632_T1010	INB0653_00
INB0511_M1001	INB0532_T1001	INB055B_T1017	INB0616_00	INB0633_00	INB0653_T1017
INB0512_00	INB0532_T1002	INB055C_00	INB0616_P1064	INB0634_00	INB0653_T1044
INB0513_00	INB0532_T1003	INB055C_T1009	INB0616_P1065	INB0634_P1077	INB0654_00
INB0514_00	INB0532_T1004	INB0561_00	INB0617_00	INB0635_00	INB0655_00
INB0655_P1085	INB0671_T1001	INB0691_00	INB06BD_T1002	INB0814_M1002	INB0835_T1003
INB0655_P1086	INB0671_T1002	INB0692_00	INB06BD_T1003	INB0814_T1001	INB0836_00
INB0656_00	INB0671_T1003	INB0692_T1001	INB06BD_T1006	INB0814_T1002	INB0836_T1057
INB0657_00	INB0671_T1004	INB0692_T1002	INB06BD_T1007	INB0814_T1003	INB0837_00
INB0657_01	INB0671_T1005	INB0693_00	INB06C2_00	INB0821_00	INB0838_00
INB0657_T1003	INB0671_T1006	INB0694_00	INB06C3_00	INB0822_00	INB0839_00
INB0657_T1004	INB0672_00	INB0695_00	INB06C4_00	INB0823_00	INB0839_M1006
INB0657_T1005	INB0672_T1001	INB0696_00	INB06C6_00	INB0823_T1044	INB083A_00
INB0657_T1006	INB0672_T1002	INB0697_00	INB06C7_00	INB0824_00	INB083B_00
INB0657_T1007	INB0672_T1003	INB06A1_00	INB06C8_00	INB0825_00	INB083B_M1007
INB0657_T1008	INB0672_T1004	INB06A2_02	INB06C9_00	INB0826_00	INB0842_01
INB0657_T1009	INB0672_T1005	INB06A2_M1095	INB06CA_00	INB0826_T1045	INB0842_T1001
INB0658_00	INB0672_T1006	INB06A2_T1002	INB06D1_00	INB0827_T1013	INB0842_T1002A
INB0659_00	INB0673_00	INB06A3_00	INB06D1_T1005	INB0828_00	INB0842_T1002B

INB065A_T1002	INB0673_01	INB06B1_00	INB06D1_T1006	INB0828-00	INB0843_00
INB065A_T1003	INB0673_T1001	INB06B2_00	INB06D2_00	INB0829_00	INB0844_01
INB065B_00	INB0673_T1002	INB06B3_00	INB06E1_00	INB0829_T1039	INB0845_01
INB065C_00	INB0673_T1003	INB06B4_00	INB06E2_00	INB0831_00	INB0845_T1001
INB0661_00	INB0673_T1004	INB06B5_00	INB06E2_M1093	INB0831_M1003	INB0845_T1001A
INB0662_00	INB0673_T1005	INB06B6_00	INB06F1_00	INB0832_00	INB0845_T1002
INB0662_T1020	INB0673_T1006	INB06B7_00	INB06F2_00	INB0833_00	INB0846_01
INB0663_00	INB0674_00	INB06B8_00	INB06F3_00	INB0833_M1004	INB0846_T1001
INB0663_T1021	INB0675_00	INB06B9_00	INB06F4_00	INB0834_00	INB0847_01
INB0664_00	INB0675_T1001	INB06BA_00	INB06F4_T1001	INB0834_01	INB0847_T1001
INB0665_00	INB0675_T1002	INB06BA_T1001	INB06F4_T1003	INB0834_T1001	INB0847_T1002
INB0666_00	INB0675_T1003	INB06BA_T1002	INB06F5_M1094	INB0834_T1002	INB0847_T1003
INB0666_T1022	INB0675_T1004	INB06BA_T1003	INB06F6_00	INB0834_T1003	INB0847_T1003A
INB0667_00	INB0681_00	INB06BB_00	INB06F6_02	INB0834_T1004	INB0847_T1003B
INB0667_T1023	INB0682_00	INB06BB_T1001	INB06F7_00	INB0834_T1005	INB0847_T1003C
INB0668_00	INB0682_M1026	INB06BB_T1003	INB06F8_00	INB0835_00	INB0848_01
INB0668_P1090	INB0683_00	INB06BB_T1004	INB0811_00	INB0835_01	INB0848_T1001
INB0669_00	INB0684_00	INB06BB_T1005	INB0812_00	INB0835_02	INB0848_T1001A
INB066A_00	INB0684_M1027	INB06BC_00	INB0813_01	INB0835_03	INB0848_T1002
INB066B_00	INB0685_00	INB06BD_00	INB0813_02	INB0835_04	INB0848_T1003
INB066B_T1025	INB0686_00	INB06BD_01	INB0813_M1001	INB0835_M1005	INB0849_00
INB0671_00	INB0686_M1028	INB06BD_02	INB0813_T1002	INB0835_T1002	INB0849_T1008
INB084A_00	INB0892_00	INB08C2_T1009	INB08H3_T1002	INB08J6_01	INB08M3_00
INB084B_00	INB0893_00	INB08C2_T1010	INB08H3_T1003	INB08J6_02	INB08M3_M1032
INB084B_T1009	INB0894_00	INB08E1_01	INB08H3_T1004	INB08J6_P1002	INB08M4_00
INB084B_T1046	INB0894_M1020	INB08E1_M1050A	INB08H3_T1005	INB08J6_T1001	INB08M4_M1033
INB084C_00	INB08A1_00	INB08E1_M1050B	INB08H3_T1006	INB08J6_T1002	INB0981_00
INB084C_T1010	INB08A2_00	INB08E1_T1001	INB08H3_T1006A	INB08J6_T1003	INB0982_01
INB0851_00	INB08A3_01	INB08E1_T1002	INB08H3_T1006B	INB08J6_T1004	INB0982_T1001
INB0852_00	INB08A3_02	INB08E4_00	INB08H3_T1006C	INB08J7_00	INB0982_T1002
INB0853_00	INB08A3_T1001	INB08E5_00	INB08H3_T1006D	INB08J8_00	INB0982_T1002A
INB0854_00	INB08A3_T1002	INB08E6_00	INB08H3_T1006E	INB08K1_01	INB0982_T1002B
INB0854_T1053	INB08A3_T1003	INB08E6_M1022	INB08H4_00	INB08K1_02	INB0982_T1002C
INB0861_00	INB08A4_00	INB08F1_00	INB08H4_T1027	INB08K1_03	INB0983_00
INB0861_T1011	INB08A5_00	INB08F1_M1023	INB08J1_00	INB08K1_T1002	INB0985_00
INB0862_00	INB08A6_00	INB08F2_00	INB08J2_00	INB08K1_T1003	INB0991_00
INB0862_T1054	INB08A7_00	INB08F2_M1024	INB08J3_01	INB08K1_T1004	INB0992_00
INB0863_00	INB08A8_00	INB08G2_T1035	INB08J3_02	INB08K1_T1005	INB09A1_00
INB0863_T1012	INB08B1_00	INB08G3_00	INB08J3_03	INB08K1_T1005A	INB09A2_00
INB0863_T1047	INB08B2_00	INB08G3_T1036	INB08J3_T1001	INB08K1_T1006	INB09A5_00
INB0871_00	INB08B3_01	INB08G4_00	INB08J3_T1002	INB08K2_00	INB09A6_00
INB0871_M1014	INB08B3_02	INB08G5_01	INB08J3_T1003	INB08K2_T1029	INB09A7_01
INB0871_T1048	INB08B3_T1001	INB08G5_02	INB08J3_T1004	INB08K3_00	INB09A7_T1001
INB0872_00	INB08B3_T1002	INB08G6_01	INB08J3_T1005	INB08K4_00	INB09A7_T1001A
INB0873_00	INB08B3_T1003	INB08G6_T1001	INB08J3_T1006	INB08K5_00	INB09A7_T1002
INB0881_00	INB08B3_T1004	INB08G6_T1002	INB08J3_T1007	INB08K5_T1030	INB09A7_T1003
INB0881_M1015	INB08B3_T1005	INB08G7_T1040	INB08J3_T1008	INB08M1_00	INB09A7_T1003A
INB0882_00	INB08B3_T1006	INB08G8_T1041	INB08J3_T1010	INB08M1_M1031	INB09A7_T1004
INB0882_M1016	INB08B4_00	INB08G9_01	INB08J4_00	INB08M2_01	INB09A7_T1005
INB0882_T1052	INB08C1_00	INB08G9_T1001	INB08J5_01	INB08M2_T1001	INB1011_01
INB0883_00	INB08C2_01	INB08GA_00	INB08J5_T1001	INB08M2_T1002	INB1011_T1001
INB0884_00	INB08C2_T1001	INB08GA_T1043	INB08J5_T1002	INB08M2_T1003	INB1011_T1002

INB0884_M1017	INB08C2_T1003	INB08GB_00	INB08J5_T1002A	INB08M2_T1004	INB1011_T1003
INB0885_00	INB08C2_T1004	INB08H1_00	INB08J5_T1002B	INB08M2_T1004A	INB1011_T1004
INB0886_00	INB08C2_T1005	INB08H1_T1025	INB08J5_T1003	INB08M2_T1004B	INB1011_T1004A
INB0886_M1018	INB08C2_T1006	INB08H2_00	INB08J5_T1004A	INB08M2_T1004C	INB1012_T1001
INB0891_00	INB08C2_T1007	INB08H3_01	INB08J5_T1004B	INB08M2_T1005	INB1012_T1001A
INB0891_M1019	INB08C2_T1008	INB08H3_T1001	INB08J5_T1004C	INB08M2_T1006	INB1012_T1002
INB1012_T1003	INB101C_T1001A	INB1054_T1007	INB1122_01	INB1145_M1003	INB11F3_M1011
INB1013_01	INB1021_00	INB1055_01	INB1122_T1004	INB1153_00	INB11F4_M1012
INB1013_T1002	INB1022_00	INB1055_T1001	INB1122_T1006	INB1154_00	INB11F5_00
INB1013_T1003	INB1023_00	INB1055_T1002	INB1123_00	INB1154_T1026	INB11G1_03A
INB1014_02	INB1024_00	INB1056_00	INB1124_00	INB1155_00	INB11G1_T1006
INB1014_T1001	INB1025_00	INB1056_T1008	INB1125_00	INB1155_T1027	INB11G1_T1007
INB1014_T1002	INB1026_01	INB1057_00	INB1131_02	INB1156_M1004	INB11G2_01
INB1015_01	INB1026_T1002	INB1057_T1009	INB1131_T1001	INB1161_00	INB11G2_02
INB1015_02	INB1026_T1003	INB1058_01	INB1131_T1002	INB1162_00	INB11G2_04
INB1015_T1001	INB1026_T1004	INB1058_02	INB1132_T1021	INB1164_00	INB11G2_T1003
INB1015_T1002	INB1027_00	INB1058_T1001	INB1134_02	INB1165_01	INB11G3_03
INB1015_T1003	INB1027_T1002	INB1058_T1002	INB1134_T1003	INB1166_00	INB11G3_04
INB1015_T1004	INB1031_01	INB1058_T1003	INB1134_T1004	INB1173_00	INB11G3_04A
INB1016_01	INB1031_T1001	INB1059_00	INB1134_T1006	INB1174_00	INB11G3_T1001
INB1016_02	INB1031_T1002	INB1059_T1010	INB1135_01	INB1174_M1005	INB11G3_T1002
INB1016_T1002	INB1032_00	INB105A_00	INB1135_02	INB1175_00	INB11G3_T1003
INB1016_T1003	INB1033_00	INB105A_T1011	INB1135_P1001	INB1191_00	INB11G3_T1004
INB1016_T1004	INB1034_00	INB1061_00	INB1135_T1001	INB1194_00	INB11G3_T1005
INB1016_T1005	INB1035_01	INB1062_00	INB1135_T1001A	INB1194_M1007	INB11G3_T1006
INB1017_01	INB1035_T1001	INB1063_00	INB1135_T1002	INB11A1_00	INB11G3_T1007
INB1017_T1001	INB1035_T1002	INB1064_00	INB1135_T1003	INB11A2_00	INB11G3_T1008
INB1018_02	INB1041_00	INB1065_00	INB1135_T1004	INB11A3_00	INB11G3_T1009
INB1019_01	INB1041_T1003	INB1066_01	INB1135_T1005	INB11A4_00	INB11G3_T1010
INB1019_02	INB1042_00	INB1066_02	INB1135_T1006	INB11A5_M1008	INB11G3_T1011
INB1019_T1001	INB1042_T1004	INB1066_03	INB1136_00	INB11C4_00	INB11G3_T1012
INB1019_T1002	INB1043_00	INB1066_T1001	INB1136_T1033	INB11C4_M1009	INB11G4_01
INB1019_T1003	INB1043_T1005	INB1066_T1002	INB1137_00	INB11D1_01	INB11G4_02
INB1019_T1005	INB1044_00	INB1066_T1003	INB1138_00	INB11D1_P1001	INB11G4_02A
INB101A_00	INB1045_00	INB1067_00	INB1138_M1001	INB11D2_00	INB11G4_02B
INB101B_01	INB1046_00	INB1067_T1012	INB1138_T1023	INB11D3_00	INB11G4_T1001
INB101B_T1001	INB1046_T1014	INB1068_00	INB1141_00	INB11D4_00	INB11G4_T1002
INB101B_T1002	INB1051_00	INB1069_00	INB1142_00	INB11D5_00	INB11G4_T1003
INB101B_T1002A	INB1051_T1006	INB1069_T1013	INB1142_M1002	INB11F1_00	INB11G4_T1004
INB101B_T1002B	INB1052_00	INB111B_00	INB1143_00	INB11F2_00	INB11G4_T1004B
INB101C_01	INB1053_00	INB111C_00	INB1144_00	INB11F2_P1028	INB11G4_T1005
INB101C_T1001	INB1054_00	INB1121_00	INB1145_00	INB11F3_00	INB11G5_02
INB11G5_02A	INB11G8_T1001	INB11GC_T1006	INB1333_M1005	INB13B8_00	INE0227_T1030
INB11G5_02B	INB11G8_T1001H	INB11GD_01	INB1341_M1006	INB13B9_01	INE0231_00
INB11G5_02C	INB11G9_01	INB11GD_01A	INB1351_00	INB13B9_02	INE0232_01
INB11G5_02D	INB11G9_01A	INB11GD_01C	INB1352_00	INB13B9_T1001	INE0232_T1001
INB11G5_03C	INB11G9_01B	INB11GD_01D	INB1353_00	INB13B9_T1002	INE0233_00
INB11G5_P1005	INB11G9_02	INB11GD_01E	INB1354_00	INB13B9_T1003	INE0234_00
INB11G5_P1010	INB11G9_02B	INB11GD_T1001	INB1361_00	INB13B9_T1004	INE0235_00
INB11G5_T1001	INB11G9_P1001	INB11GD_T1002	INB1361_M1008	INB13BA_00	INE0236_00
INB11G5_T1002	INB11GA_01	INB11GD_T1003	INB1381_00	INB13BB_00	INE0237_00
INB11G5_T1003	INB11GA_01A	INB11H1_M1014	INB1381_M1009	INB13BC_00	INE0237_T1028

INB11G6_01	INB11GA_02A	INB11H2_M1015	INB1382_00	INB13BD_00	INE0241_00
INB11G6_03	INB11GA_02C	INB11J1_00	INB1391_00	INB13BE_00	INE0241_T1001
INB11G6_03A	INB11GA_03	INB11J1_M1017	INB1391_T1019	INB13BF_00	INE0242_00
INB11G6_03C	INB11GA_P1001	INB11J2_00	INB1392_00	INB13BG_00	INE0243_00
INB11G6_04	INB11GA_T1001	INB11K1_01	INB1393_00	INB13C1_00	INE0244_00
INB11G6_T1001	INB11GA_T1002	INB11K1_02	INB1394_00	INB13C1_M1015	INE0245_00
INB11G6_T1002	INB11GB_01	INB11K1_T1001	INB1395_00	INB13C2_00	INE0246_00
INB11G7_01	INB11GB_01A	INB11K1_T1002	INB1396_00	INB13C2_M1016	INE0247_00
INB11G7_01A	INB11GB_02	INB11K1_T1003	INB1397_00	INB13D1_00	INE0248_T1002
INB11G7_01B	INB11GB_03	INB11K1_T1004	INB13A1_00	INB13D1_M1017	INE0249_00
INB11G7_01C	INB11GB_T1001	INB11K2_00	INB13A1_M1011	INB13D2_00	INE024A_T1003
INB11G7_01D	INB11GB_T1002	INB11K3_00	INB13A3_M1012	INB13D2_M1018	INE024B_00
INB11G7_P1001	INB11GB_T1003	INB11K4_00	INB13A3_M1012A	INE0212_00	INE024C_00
INB11G7_T1001	INB11GB_T1004	INB11K4_M1018	INB13A3_T1001	INE0221_00	INE0251_00
INB11G7_T1001B	INB11GB_T1005	INB11M1_00	INB13A3_T1001A	INE0222_00	INE0252_00
INB11G7_T1002	INB11GC_01	INB11M1_M1019	INB13A3_T1001B	INE0222_T1032	INE0271_00
INB11G7_T1002A	INB11GC_02A	INB11M2_00	INB13A4_00	INE0223_01	INE0272_00
INB11G7_T1003	INB11GC_02B	INB11M3_M1020	INB13A4_M1013	INE0223_02	INE0273_00
INB11G7_T1003A	INB11GC_02C	INB1311_M1001	INB13A5_M1014	INE0223_T1001	INE0274_00
INB11G7_T1003B	INB11GC_03	INB1315_M1002	INB13B1_00	INE0223_T1002	INE0275_00
INB11G7_T1004	INB11GC_04	INB1321_00	INB13B2_00	INE0224_00	INE0276_00
INB11G8_01	INB11GC_T1001A	INB1322_00	INB13B3_00	INE0225_00	INE0278_00
INB11G8_01A	INB11GC_T1002	INB1323_00	INB13B4_00	INE0225_T1029	INJ0191_00
INB11G8_01B	INB11GC_T1003	INB1331_00	INB13B5_00	INE0225_T1031	INJ0192_00
INB11G8_01C	INB11GC_T1004	INB1331_M1004	INB13B6_00	INE0226_00	INJ0192_P1036
INB11G8_P1001	INB11GC_T1005	INB1333_00	INB13B7_00	INE0227_00	INJ0192_P1037
INJ0193_00	INJ01BB_T1005	INJ01E6_00	INJ01J2_T1004	INJ01M5_00	INJ01R1_T1001
INJ0193_P1038	INJ01BB_T1006	INJ01E6_T1021	INJ01J2_T1005	INJ01M5_T1318	INJ01R1_T1002
INJ0194_00	INJ01BC_00	INJ01E6_T1303	INJ01J2_T1006	INJ01M6_00	INJ01R1_T1003
INJ0195_00	INJ01BC_T1298	INJ01E6_T1329	INJ01J3_00	INJ01M6_02	INJ01R1_T1004
INJ0196_00	INJ01C1_01	INJ01E7_00	INJ01J4_00	INJ01M6_03	INJ01R1_T1005
INJ019A_00	INJ01C1_02	INJ01E7_T1310	INJ01J5_00	INJ01M7_02	INJ01R1_T1006
INJ019C_00	INJ01C1_P1001	INJ01E7_T1311	INJ01J6_00	INJ01M7_03	INJ01R1_T1006A
INJ01B1_T1035	INJ01C1_P1002	INJ01F1_00	INJ01K1_00	INJ01M7_T1002	INJ01R1_T1006B
INJ01B2_00	INJ01C1_T1001	INJ01F1_M1011	INJ01K1_T1019	INJ01M7_T1003	INJ01R1_T1008
INJ01B3_00	INJ01C1_T1003	INJ01F2_00	INJ01K2_T1002	INJ01M8_01	INJ01R2_01
INJ01B3_T1032	INJ01C1_T1004	INJ01F2_M1010	INJ01K2_T1018	INJ01M8_T1001	INJ01R2_02
INJ01B3_T1033	INJ01C2_00	INJ01F3_00	INJ01K3_01	INJ01M8_T1002	INJ01R2_T1001
INJ01B4_00	INJ01C3_00	INJ01F4_00	INJ01K3_T1001	INJ01M9_00	INJ01R2_T1002
INJ01B4_T1031	INJ01C4_01	INJ01F5_00	INJ01K3_T1001B	INJ01MA_00	INJ01R2_T1003
INJ01B4_T1297	INJ01C4_02	INJ01F5_M1009	INJ01K3_T1003	INJ01MA_T1321	INJ01R2_T1004
INJ01B5_00	INJ01C4_T1002	INJ01G6_00	INJ01K3_T1004	INJ01N1_T1015	INJ01R2_T1005
INJ01B5_T1030	INJ01C4_T1003	INJ01H1_00	INJ01K3_T1006	INJ01N2_02	INJ01R2_T1006
INJ01B6_00	INJ01C5_01	INJ01H1_T1326	INJ01K4_00	INJ01N2_T1001	INJ01R2_T1007
INJ01B6_T1029	INJ01C5_P1002	INJ01H2_00	INJ01K4_T1017	INJ01N2_T1001B	INJ01R2_T1008
INJ01B7_00	INJ01C5_P1003	INJ01H3_00	INJ01K5_00	INJ01N2_T1001C	INJ01R3_00
INJ01B7_T1028	INJ01C5_T1001	INJ01H3_P1025	INJ01K6_00	INJ01N2_T1002	INJ01R3_T1306
INJ01B8_00	INJ01C6_01	INJ01H4_00	INJ01K6_02	INJ01N2_T1002A	INJ01R4_01
INJ01B8_T1027	INJ01C6_02	INJ01H5_00	INJ01K6_T1001	INJ01N2_T1003	INJ01R4_02
INJ01B9_00	INJ01C6_T1001	INJ01H6_00	INJ01K6_T1003	INJ01N2_T1003A	INJ01R4_T1001
INJ01BA_00	INJ01C7_00	INJ01H7_00	INJ01K6_T1004	INJ01N3_00	INJ01R4_T1002
INJ01BA_T1309	INJ01C7_P1022	INJ01H7_01	INJ01K7_00	INJ01N3_T1322	INJ01R4_T1003

INJ01BB_01	INJ01C8_00	INJ01H7_03	INJ01K7_T1016	INJ01N4_00	INJ01R4_T1005
INJ01BB_P1001	INJ01D2_00	INJ01H7_P1002	INJ01M1_00	INJ01N4_T1014	INJ01R4_T1005A
INJ01BB_P1002	INJ01D3_00	INJ01H7_P1003	INJ01M2_02	INJ01N5_00	INJ01R4_T1006
INJ01BB_P1003	INJ01D3_M1012	INJ01H8_00	INJ01M2_P1022	INJ01N6_00	INJ01R4_T1007
INJ01BB_P1004	INJ01E1_00	INJ01H8_T1312	INJ01M2_P1023	INJ01N6_T1013	INJ01R4_T1008
INJ01BB_P1005	INJ01E2_00	INJ01J1_00	INJ01M2_P1025	INJ01N6_T1304	INJ01T1_M1006
INJ01BB_T1001	INJ01E3_00	INJ01J2_P1001	INJ01M3_00	INJ01P1_00	INJ01T1_P1001
INJ01BB_T1002	INJ01E4_00	INJ01J2_P1002	INJ01M4_00	INJ01P1_M1007	INJ01T1_T1001
INJ01BB_T1003	INJ01E4_T1302	INJ01J2_T1001	INJ01M4_P1024	INJ01P2_00	INJ01T1_T1002
INJ01BB_T1004	INJ01E5_00	INJ01J2_T1002	INJ01M4_P1180	INJ01R1_02	INJ01T2_00
INJ01T2_M1005	INW0126_T1012	INW0165_00	INW0193_00	INW01C2_T1065	INW01E4_00
INJ01T2_T1324	INW0131_00	INW0166_T1031	INW0194_00	INW01C3_00	INW01E4_M1080
INJ01T3_00	INW0131_T1013	INW0166_T1227	INW0194_M1053	INW01C4_00	INW01E5_00
INJ01T3_M1004	INW0132_00	INW0171_T1027	INW0195_M1054	INW01C5_00	INW01E6_00
INJ01T4_M1003	INW0132_T1014	INW0172_00	INW0196_00	INW01C5_T1067	INW01E6_M1081
INJ01T5_T1002	INW0133_T1015	INW0172_T1032	INW0197_00	INW01C6_00	INW01E7_01
INJ01T6_M1001	INW0141_00	INW0173_00	INW0198_M1055	INW01C7_00	INW01E7_T1115
INJ01T6_T1308	INW0141_T1223	INW0173_T1033	INW0198_T1056	INW01C8_00	INW01E8_00
INW0111_T1221	INW0142_00	INW0174_00	INW01A1_00	INW01C8_T1068	INW01E8_T1121
INW0111_T1222	INW0143_00	INW0175_00	INW01A2_00	INW01C9_00	INW01E9_00
INW0112_00	INW0144_00	INW0175_T1039	INW01A3_00	INW01CA_00	INW01EA_00
INW0112_T1002	INW0145_T1016	INW0176_00	INW01A4_00	INW01CA_P1069	INW01EA_T1122
INW0113_00	INW0146_00	INW0176_T1040	INW01A5_T1043	INW01CB_T1071	INW01EB_00
INW0113_T1003	INW0147_T1017	INW0177_00	INW01A6_00	INW01CC_00	INW01EB_T1123
INW0114_00	INW0148_T1018	INW0177_T1041	INW01A6_T1044	INW01CD_00	INW01EC_00
INW0114_T1004	INW0149_00	INW0181_00	INW01A7_00	INW01CE_T1072	INW01ED_M1082
INW0115_00	INW014A_T1019	INW0182_00	INW01A8_00	INW01D1_T1061	INW01EE_00
INW0115_T1005	INW0151_00	INW0183_00	INW01A9_T1045	INW01D2_M1059	INW01F1_00
INW0116_00	INW0152_T1020	INW0184_00	INW01AA_00	INW01D2_T1058	INW01F1_T1083
INW0117_00	INW0153_00	INW0184_T1110	INW01AB_00	INW01D3_T1062	INW01F2_00
INW0118_00	INW0153_T1021	INW0185_00	INW01AC_00	INW01D4_M1060	INW01F2_T1084
INW0119_00	INW0154_00	INW0186_00	INW01AC_T1046	INW01D4_T1063	INW01F3_00
INW0119_T1006	INW0154_T1022	INW0186_T1116	INW01AD_00	INW01D4_T1119	INW01F4_00
INW011A_00	INW0155_T1113	INW0187_00	INW01AE_00	INW01D5_00	INW01F4_T1085
INW011A_T1007	INW0156_00	INW0188_00	INW01AF_00	INW01D6_00	INW01F5_00
INW011B_00	INW0156_T1023	INW0188_T1034	INW01AF_P1048	INW01D7_T1073	INW01F5_T1086
INW011C_00	INW0157_T1024	INW0189_00	INW01AF_T1047	INW01D8_M1076	INW01F6_00
INW011C_T1008	INW0158_00	INW0189_T1035	INW01B1_00	INW01D8_T1074	INW01F7_T1087
INW011D_00	INW0158_T1025	INW018A_00	INW01B2_00	INW01D9_00	INW01F8_00
INW011D_T1009	INW0159_T1026	INW018B_00	INW01B2_T1049	INW01DA_M1077	INW01F9_00
INW0121_00	INW0161_00	INW018B_P1036	INW01B3_00	INW01DB_00	INW01FA_T1223
INW0122_T1011	INW0162_00	INW018C_00	INW01B4_00	INW01E1_00	INW01FA_T1224
INW0123_00	INW0162_T1228	INW018C_T1037	INW01B5_T1050	INW01E1_T1078	INW01FB_00
INW0124_00	INW0163_00	INW0191_M1038	INW01B6_T1051	INW01E2_00	INW01FC_00
INW0125_00	INW0163_T1029	INW0192_00	INW01C1_T1064	INW01E3_00	INW01FD_T1089
INW0126_T1010	INW0164_00	INW0192_M1052	INW01C2_00	INW01E3_M1079	INW01FE_00
INW01FE_T1107	INW01FJ_00	INW01G4_P1125	INW01H2_T1097	INW01H6_T1102	INW01J7_00
INW01FF_00	INW01FJ_T1091	INW01G4_T1095	INW01H3_T1099	INW01H7_00	INW01J8_00
INW01FF_T1108	INW01G1_00	INW01G5_00	INW01H4_00	INW01H7_T1103	INW01J9_M1106
INW01FG_00	INW01G1_M1092	INW01G5_T1096	INW01H4_T1101	INW01J1_00	
INW01FG_T1109	INW01G2_00	INW01G6_M1094	INW01H5_00	INW01J2_00	
INW01FH_00	INW01G3_00	INW01H1_T1097	INW01H5_P1001	INW01J6_00	

INW01FH_T1090	INW01G3_M1093	INW01H2_00	INW01H5_P1002	INW01J6_M1105	

Attachment 3
U.S. EPA Comments on Indiana's 2010 303(d) and IDEM's Response and Subsequent Changes to Category 5 for the 2012 Cycle

U.S. EPA Comments Received by IDEM via E-mail Correspondence on April 20, 2011 and IDEM's Responses

U.S. EPA Comment: The following proposed delisted segments/impairments (previously listed in the 2008 cycle) either require a formal delisting reason or some clarifications.

IDEM Response: For this response, IDEM has divided the delistings in question into two tables. Table 3-Aincludes just the Ohio River mainstem delistings, and Table 3-B includes all the remaining delistings in question. IDEM organized its response in this way because all of U.S. EPA's questions regarding the Ohio River delistings stem at least in part from resegmentations, while the reasons for other delistings in question vary.

The following is excerpted from IDEM's finalized 303(d) list for the 2010 cycle submitted to U.S. EPA on November 16, 2010 (pp. 11-12):

> *IDEM collaborates with the Ohio River Valley Water Sanitation Commission (ORSANCO) to conduct water quality assessments of the Ohio River reaches that border Indiana. ORSANCO monitors the Ohio River on behalf of the compact states under CWA Section 305(b), produces a water quality assessment for report of its water quality condition every two years. Although this report identifies water quality issues on the Ohio River, unlike its compact states, ORSANCO is not required to develop a 303(d) List of Impaired Waters. Identifying Ohio River impairments on a 303(d) list for the purposes of TMDL development is the responsibility of each individual state.*
>
> *For the purposes of assessment, ORSANCO divides the Ohio River into 21 "pools" defined by the location of navigational dams and their associated mile points along the river. The reach of the Ohio River that borders Indiana begins at mile point 491.1 and ends at mile point 848. ORSANCO assessments for the following Ohio River pools were incorporated into Indiana's finalized 2010 303(d) list. . . While these pools are analogous to IDEM's assessment units, ORSANCO reports its assessments based on mile points, which may or may not comprise an entire pool. Furthermore, the reaches assessed by ORSANCO do not remain static in length within a given pool. For example, in one cycle, the Meldahl-Markland Pool, which extends from Ohio River Mile (ORM) point 436.2-531.1, might be assessed as impaired for a given use only between mile points 506.0-515.5 with the remaining miles fully supporting for that use. Therefore, IDEM resegmented the Ohio River to define smaller reaches, which allow more accurate application of the assessment information provided by ORSANCO. All previously identified impairments were reevaluated against the most current assessment information available from ORSANCO to determine their applicability to the new AUIDs.*

As noted in the previous excerpt, all previously identified impairments were reevaluated against the most current assessment information from ORSANCO. As such each delisting identified by U.S. EPA in Table 1 are based on recent water quality data indicating that the reach is now meeting the applicable water quality criteria. Additional detail is provided in the table.

Table 3-A: IDEM responses to U.S. EPA questions regarding IDEM's rationale for removal of previously listed Ohio River impairments from IDEM's finalized 2010 draft 303(d) list.

ASSESSMENT UNIT ID	ASSESSMENT UNIT NAME	CAUSE OF IMPAIRMENT	DELISTING REASON	EPA REVIEWER COMMENT	IDEM RESPONSE
INH1_00	OHIO RIVER - OHIO STATE LINE TO MARKLAND DAM	E. COLI	No formal delisting reason was provided. But based on other provided info (see EPA reviewer comment) it is believed to be "Recent data indicates applicable water quality standards attained"	No formal reason provided for delisting only that delisting was a result of data reassessment. According to segmentation tracking, the delisted AU was resegmented into INH1_01, INH1_02, INH1_03, INH1_04, INH1_05, INH1_06, INH1_07, INH1_08 and these AUs have *E. coli* in Cat2. Please clarify if delisting reason assumption is correct.	INH1_01 originally spanned ORM 491.1-531.6. ORSANCO's most recent report indicates that the Ohio River is fully supporting of recreational use from ORM 488.0-603.3, which includes all the reaches resulting from this resegmentation.

INH1_00	OHIO RIVER - OHIO STATE LINE TO MARKLAND DAM	PCBs in FISH TISSUE	No formal delisting reason was provided. But based on other provided info (see EPA reviewer comment) it is believed to be "Resegmentation into INH1_01, INH1_02, INH1_03, INH1_04, INH1_05, INH1_06, INH1_07, INH1_08".	INH1_01, INH1_02, INH1_03, INH1_04, INH1_05, INH1_06, INH1_07, INH1_08 were not listed in the submitted Cat5 but according to the segmentation tracking file it should be in Cat5. Plus that's the only delisting explanation provided. ???	ORSANCO has assessed the entire Ohio River as impaired for PCBs based on water column results. IDEM concurs with ORSANCO's assessment of PCB impairment. However, because most of IDEM's fishable use assessments are based on fish tissue data, all PCB impairments on the Ohio River based on water column results now appear on Indiana's 303(d) list as "PCBs in Water" instead of "PCBs in Fish Tissue". This change was made to clearly differentiate between water column impairments and those found in fish tissue. All of the Ohio River impairments previously identified as "PCBs in Fish Tissue" have been reapplied as "PCBs in Water" to all of the new reaches resulting from resegmentation.
INH2_00	OHIO RIVER - MARKLAND TO KENTUCKY RIVER	E. COLI	No formal delisting reason was provided. But based on other provided info (see EPA reviewer comment) it is believed to be "Recent data indicates applicable water quality standards attained"	No formal reason provided for delisting only that delisting was a result of data reassessment. According to segmentation tracking, the delisted AU was resegmented into INH2_01, INH2_02, INH2_03 and these AUs have *E. coli* in Cat2. Please clarify if delisting reason assumption is correct.	INH2_00 originally spanned ORM 531.6-545.3. ORSANCO's most recent report indicates that the Ohio River is fully supporting of recreational use from ORM 488.0-603.3, which includes all the reaches resulting from this resegmentation.
INH2_00	OHIO RIVER - MARKLAND TO KENTUCKY RIVER	PCBs in FISH TISSUE	No formal delisting reason was provided. But based on other provided info (see EPA reviewer comment) it is believed to be "Resegmentation into INH2_01, INH2_02, INH2_03".	INH2_01, INH2_02, INH2_03 were not listed in the submitted Cat5 but according to the segmentation tracking file these AUs should be in Cat5 for "PCBs in Fish Tissue". Please clarify if delisting reason assumption is correct.	IDEM's response regarding the delisting of INH1_00 for PCBs in Fish Tissue applies to this impairment.
INH3_00	OHIO RIVER - KENTUCKY R TO BATTLE CR	E. COLI	No formal delisting reason was provided. But based on other provided info (see EPA reviewer comment) it is believed to be "Recent data indicates applicable water quality standards attained"	No formal reason provided for delisting only that delisting was a result of data reassessment. According to segmentation tracking, the delisted AU was resegmented into INH3_01, INH3_02, INH3_03, INH3_04, INH3_05, INH3_06, INH3_07, INH3_08, INH3_09, INH3_10 have *E. coli* in Cat2. Please clarify if delisting reason assumption is correct.	INH2_00 originally spanned ORM 545.3-613.0. ORSANCO's most recent report indicates that the Ohio River is fully supporting of recreational use from ORM 488.0-603.3, which includes all the reaches resulting from this resegmentation except INH3_12, and INH3_13, which together span ORM 605.7-613.0. These two reaches appear in Category 5A for E. coli.
INH3_00	OHIO RIVER - KENTUCKY R TO BATTLE CR	PCBs in FISH TISSUE	No formal delisting reason was provided. But based on other provided info (see EPA reviewer comment) it is believed to be "Resegmentation	INH3_01, INH3_02, INH3_03, INH3_04, INH3_05, INH3_06, INH3_07, INH3_08, INH3_09, INH3_10 were not listed in the submitted Cat5 but according to the segmentation tracking file these AUs should be in	IDEM's response regarding the delisting of INH1_00 for PCBs in Fish Tissue applies to this impairment.

			into INH3_01, INH3_02, INH3_03, INH3_04, INH3_05, INH3_06, INH3_07, INH3_08, INH3_09, INH3_10".	Cat5 for "PCBs in Fish Tissue". Please clarify if delisting reason assumption is correct.	
INH3_M01	OHIO RIVER - BATTLE CR TO McALPINE DAM	PCBs in FISH TISSUE	No formal delisting reason was provided. But based on other provided info (see EPA reviewer comment) it is believed to be "Resegmentation into INH3_11, INH3_12, INH3_13".	INH3_11, INH3_12, INH3_13 were not listed in the submitted Cat5 but according to the segmentation tracking file these AUs should be in Cat5 for "PCBs in Fish Tissue". Please clarify if delisting reason assumption is correct.	IDEM's response regarding the delisting of INH1_00 for PCBs in Fish Tissue applies to this impairment.
INH4_00	OHIO RIVER - MCALPINE TO GREENWOOD, KY	PCBs in FISH TISSUE	No formal delisting reason was provided. But based on other provided info (see EPA reviewer comment) it is believed to be "Resegmentation into INH4_01, INH4_02".	INH4_01, INH4_02 were not listed in the submitted Cat5 but according to the segmentation tracking file these AUs should be in Cat5 for "PCBs in Fish Tissue". Please clarify if delisting reason assumption is correct.	IDEM's response regarding the delisting of INH1_00 for PCBs in Fish Tissue applies to this impairment.
INH4_M01	OHIO RIVER - GREENWOOD, KY TO SALT CR	PCBs in FISH TISSUE	No formal delisting reason was provided. But based on other provided info (see EPA reviewer comment) it is believed to be "Resegmentation into INH4_02, INH4_03, INH4_04, INH4_05"	INH4_02, INH4_03, INH4_04, INH4_05 were not listed in the submitted Cat5 but according to the segmentation tracking file these AUs should be in Cat5 for "PCBs in Fish Tissue". Please clarify if delisting reason assumption is correct.	IDEM's response regarding the delisting of INH1_00 for PCBs in Fish Tissue applies to this impairment.
INH5_00	OHIO RIVER - SALT CR TO CANNELTON	PCBs in FISH TISSUE	No formal delisting reason was provided. But based on other provided info (see EPA reviewer comment) it is believed to be "Resegmentation into INH5_01, INH5_02, INH5_03, INH5_04, INH5_05, INH5_06, INH5_07, INH5_08, INH5_09, INH5_10, INH5_11, INH5_12, INH5_13, INH5_14, INH5_15".	INH5_01, INH5_02, INH5_03, INH5_04, INH5_05, INH5_06, INH5_07, INH5_08, INH5_09, INH5_10, INH5_11, INH5_12, INH5_13, INH5_14, INH5_15 were not listed in the submitted Cat5 but according to the segmentation tracking file these AUs should be in Cat5 for "PCBs in Fish Tissue". Please clarify if delisting reason assumption is correct.	IDEM's response regarding the delisting of INH1_00 for PCBs in Fish Tissue applies to this impairment.
INH6_00	OHIO RIVER - CANNELTON TO NEWBURGH	PCBs in FISH TISSUE	No formal delisting reason was provided. But based on other provided info (see EPA reviewer comment) it is believed to be "Resegmentation into INH5_16,	INH5_16, INH6_01, INH6_02, INH6_03, INH6_04, INH6_05, INH6_06, INH6_07, INH6_08, INH6_08, INH6_09, INH6_10 were not listed in the submitted Cat5 but according to the segmentation tracking file these AUs should be in	IDEM's response regarding the delisting of INH1_00 for PCBs in Fish Tissue applies to this impairment.

			INH6_01, INH6_02, INH6_03, INH6_04, INH6_05, INH6_06, INH6_07, INH6_08, INH6_08, INH6_09, INH6_10".	Cat5 for "PCBs in Fish Tissue". Please clarify if delisting reason assumption is correct.	
INH7_00	OHIO RIVER - NEWBURGH TO GREEN R	PCBs in FISH TISSUE	No formal delisting reason was provided. But based on other provided info (see EPA reviewer comment) it is believed to be "Resegmentation into INH7_01".	INH7_01 was not listed in the submitted Cat5 but according to the segmentation tracking file these AUs should be in Cat5 for "PCBs in Fish Tissue". Please clarify if delisting reason assumption is correct.	IDEM's response regarding the delisting of INH1_00 for PCBs in Fish Tissue applies to this impairment.
INH8_00	OHIO RIVER - GREEN RIVER TO EVANSVILLE	PCBs in FISH TISSUE	No formal delisting reason was provided. But based on other provided info (see EPA reviewer comment) it is believed to be "Resegmentation into INH8_01, INH8_02".	INH8_01, INH8_02 were not listed in the submitted Cat5 but according to the segmentation tracking file these AUs should be in Cat5 for "PCBs in Fish Tissue". Please clarify if delisting reason assumption is correct.	IDEM's response regarding the delisting of INH1_00 for PCBs in Fish Tissue applies to this impairment.
INH8_M01	OHIO RIVER - EVANSVILLE TO UNIONTOWN	PCBs in FISH TISSUE	No formal delisting reason was provided. But based on other provided info (see EPA reviewer comment) it is believed to be "Resegmentation into INH8_03, INH8_04, INH8_05, INH8_06, INH8_07, INH8_08, INH8_09, INH8_10, INH8_11, INH8_12".	INH8_03, INH8_04, INH8_05, INH8_06, INH8_07, INH8_08, INH8_09, INH8_10, INH8_11, INH8_12 were not listed in the submitted Cat5 but according to the segmentation tracking file these AUs should be in Cat5 for "PCBs in Fish Tissue". Please clarify if delisting reason assumption is correct.	IDEM's response regarding the delisting of INH1_00 for PCBs in Fish Tissue applies to this impairment.
INH9_00	OHIO RIVER - UNIONTOWN TO WABASH RIVER	E. COLI	No formal delisting reason was provided. But based on other provided info (see EPA reviewer comment) it is believed to be "Recent data indicates applicable water quality standards attained"	No formal reason provided for delisting only that delisting was a result of data reassessment. According to segmentation tracking, the delisted AU was resegmented into INH9_01 and this AU has *E. coli* in Cat2. Please clarify if delisting reason assumption is correct. Please clarify if delisting reason assumption is correct.	INH9_01 originally spanned ORM 853.5-855.5. ORSANCO's most recent report indicates that the Ohio River is fully supporting of recreational use from ORM 847.3-853.4, which includes INH9_01 resulting from this resegmentation. ORSANCO data indicates that the Ohio River reach immediately upstream from this in Illinois also meets Indiana's criteria for full support.
INH9_00	OHIO RIVER - UNIONTOWN TO WABASH R	PCBs in FISH TISSUE	No formal delisting reason was provided. But based on other provided info (see EPA reviewer comment) it is believed to be "Resegmentation into INH9_01"	INH9_01 was not listed in the submitted Cat5 but according to the segmentation tracking file these AUs should be in Cat5 for "PCBs in Fish Tissue". Please clarify if delisting reason assumption is correct.	IDEM's response regarding the delisting of INH1_00 for PCBs in Fish Tissue applies to this impairment.

Table 3-B: IDEM responses to U.S. EPA questions regarding IDEM's rationale for removal of previously listed impairments from IDEM's finalized 2010 draft 303(d) list.

ASSESSMENT UNIT ID	ASSESSMENT UNIT NAME	CAUSE OF IMPAIRMENT	DELISTING REASON	EPA REVIEWER COMMENT	IDEM RESPONSE
INB11G4_T1024	SULPHER CREEK	IMPAIRED BIOTIC COMMUNITIES	No formal delisting reason was provided. But based on other provided info (see EPA reviewer comment) it is believed to be "Resegmentation into INB11G4_T1003 and INB11G4_T1005"	INB11G4_T1005 was not listed in the submitted Cat5 but according to the segmentation tracking file this AU should be in Cat5 for IBC. Please clarify if delisting reason assumption is correct.	This delisting was addressed in IDEM's response to U.S. EPA comments on Indiana's draft 303(d) list in which IDEM stated that the IBC on INB11G4_T1024 would be applied to the new reaches resulting from resegmentation. In finalizing its 303(d) list, IDEM verified that the IBC applies only to INB11G4_T1003 but not to INB11G4_T1005. IDEM has no biological data to support listing INB11G4_T1005 for IBC. IDEM will add INB11G4_T1004 to its 303(d) list for IBC.
INB11G4_T1024	SULPHER CREEK	DISSOLVED OXYGEN	No formal delisting reason was provided. But based on other provided info (see EPA reviewer comment) it is believed to be "Resegmentation into INB11G4_T1003".	INB11G4_T1003 was not listed in the submitted Cat5 for DO but according to the segmentation tracking file this AU should be in Cat5 for DO. Please clarify if delisting reason assumption is correct.	INB11G4_T1024 was correctly delisted for dissolved oxygen (DO) based on changes in segmentation. Recent data for both of the reaches resulting from this resegmentation (INB11G4_T1003 and INB11G4_T1005) indicate that applicable water quality criteria are met.
INC0143_T1002	WILLOW CREEK (UPSTREAM OF CHRISMAN DITCH)	DISSOLVED OXYGEN	No formal delisting reason was provided. But based on other provided info (see EPA reviewer comment) it is believed to be "Resegmentation into INC0159_T1001".	INC0159_T1001 was not listed for DO in the submitted Cat5 but according to the segmentation tracking file this AU should be in Cat5 for DO. Please clarify if delisting reason assumption is correct.	INC0143_T1002 was correctly delisted for dissolved oxygen (DO) based on changes in segmentation. IDEM has verified that the DO impairment applies to the new reach resulting from this resegmentation (INC0159_T1001). This impairment was correctly added to IDEM's segmentation tracking spreadsheet but inadvertently omitted in the finalized 303(d) list. IDEM will add this impairment back to Indiana's 303(d) list.
INC0151_00	SALT CREEK TRIBUTARIES	IMPAIRED BIOTIC COMMUNITIES	No formal delisting reason was provided. But based on other provided info (see EPA reviewer comment) it is believed to be "Resegmentation into INC0131_01, INC0131_02, INC0131_T1001, INC0131_T1002".	INC0131_01, INC0131_02, INC0131_T1001, INC0131_T1002 were not listed for IBC in the submitted Cat5, but according to the segmentation tracking file these AUs should be in Cat5 for IBC. Please clarify if delisting reason assumption is correct.	INC0151_00 was correctly delisted for IBC based on changes in segmentation. IDEM has verified that the IBC applies to each of the new reaches resulting from this resegmentation (INC0131_01, INC0131_02, INC0131_T1001, and INC0131_T1002). These impairments were correctly added to IDEM's segmentation tracking spreadsheet but were inadvertently omitted in the finalized 303(d) list. IDEM will add these impairments back to Indiana's 303(d) list.
INC0151_T1012	SALT CREEK	IMPAIRED BIOTIC	No formal delisting reason was	INC0131_01, INC0131_02 were not listed for IBC in	INC0151_T1012 was correctly delisted for IBC

		COMMUNITIES	provided. But based on other provided info (see EPA reviewer comment) it is believed to be "Resegmentation into INC0131_01, INC0131_02".	the submitted Cat5 but according to the segmentation tracking file these AUs should be in Cat5 for IBC. Please clarify if delisting reason assumption is correct.	based on changes in segmentation. IDEM has verified that the IBC applies to each of the new reaches resulting from resegmentation: INC0131_01; INC0131_02. These impairments were correctly added to IDEM's segmentation tracking spreadsheet but inadvertently omitted in the finalized 303(d) list. IDEM will add these impairments back to Indiana's 303(d) list.
INC0152_01	SALT CREEK (VALPARAISO, IN)	IMPAIRED BIOTIC COMMUNITIES	No formal delisting reason was provided. But based on other provided info (see EPA reviewer comment) it is believed to be "Resegmentation into INC0132_01".	INC0132_01 is not listed for IBC in the submitted Cat5 but according to the segmentation tracking file this AU should be in Cat5 for IBC. Please clarify if delisting reason assumption is correct.	INC0152_01 was correctly delisted for IBC based on changes in segmentation. IDEM has verified that the IBC applies to the new reach resulting from this resegmentation (INC0132_01). This impairment was correctly added to IDEM's segmentation tracking spreadsheet but inadvertently omitted in the finalized 303(d) list. IDEM will add this impairment back to Indiana's 303(d) list.
INC0152_02	SALT CREEK (UPSTREAM OF CLARK DITCH)	IMPAIRED BIOTIC COMMUNITIES	No formal delisting reason was provided. But based on other provided info (see EPA reviewer comment) it is believed to be "Resegmentation into INC0132_02".	INC0132_02 is not listed for IBC in the submitted Cat5 but according to the segmentation tracking file this AU should be in Cat5 for IBC. Please clarify if delisting reason assumption is correct.	INC0152_02 was correctly delisted for IBC based on changes in segmentation. IDEM has verified that the IBC applies to the new reach resulting from this resegmentation (INC0132_02). This impairment was correctly added to IDEM's segmentation tracking spreadsheet but inadvertently omitted in the finalized 303(d) list. IDEM will add this impairment back to Indiana's 303(d) list.
INC0152_T1001	BEAUTY CREEK	IMPAIRED BIOTIC COMMUNITIES	No formal delisting reason was provided. But based on other provided info (see EPA reviewer comment) it is believed to be "Resegmentation into INC0132_T1007".	INC0132_T1007 is not listed for IBC in the submitted Cat5 but according to the segmentation tracking file this AU should be in Cat5 for IBC. Please clarify if delisting reason assumption is correct.	INC0152_T1001 was correctly delisted for IBC based on changes in segmentation. IDEM has verified that the IBC applies to the new reach resulting from this resegmentation (INC0132_T1007). This impairment was correctly added to IDEM's segmentation tracking spreadsheet but inadvertently omitted in the finalized 303(d) list. IDEM will add this impairment back to Indiana's 303(d) list.
INC0155_T1017	SALT CREEK	IMPAIRED BIOTIC COMMUNITIES	No reason provided	Please provide delisting reason.	INC0155_T1017 was correctly delisted for IBC based on changes in segmentation. IDEM has verified that the IBC applies to the new reach resulting from this resegementation (INC0133_T1031). This impairment was

					inadvertently omitted from the segmentation tracking spreadsheet and the finalized 303(d) list. IDEM will add this impairment back to Indiana's 303(d) list.
INC0191G_ G1092	LAKE MICHIGAN SHORELINE - LAPORTE	MERCURY in FISH TISSUE	No formal delisting reason was provided. But based on other provided info (see EPA reviewer comment) it is believed to be "Resegmentation into INC0112G_G1092".	INC0112G_G1092 was not listed in the submitted Cat5 but according to the segmentation tracking file this AU should be in Cat5 for "Mercury in Fish Tissue". Please clarify if delisting reason assumption is correct.	INC0191G_G1092 was correctly delisted for Mercury in Fish Tissue based on changes in segmentation. IDEM has verified that the impairment for Mercury in Fish Tissue applies to the new reach resulting from this resegmentation (INC0112G_G1092). This impairment was correctly added to IDEM's segmentation tracking spreadsheet but inadvertently omitted in the finalized 303(d) list. IDEM will add this impairment back to Indiana's 303(d) list.
INC0191G_ G1092	LAKE MICHIGAN SHORELINE - LAPORTE	PCBs in FISH TISSUE	No formal delisting reason was provided. But based on other provided info (see EPA reviewer comment) it is believed to be "Resegmentation into INC0112G_G1092".	INC0112G_G1092 was not listed in the submitted Cat5 but according to the segmentation tracking file this AU should be in Cat5 for "PCBs in Fish Tissue". Please clarify if delisting reason assumption is correct.	INC0191G_G1092 was correctly delisted for PCBs in Fish Tissue based on changes in segmentation. IDEM has verified that the impairment for PCBs in Fish Tissue applies to the new reach resulting from this resegmentation (INC0112G_G1092). This impairment was correctly added to IDEM's segmentation tracking spreadsheet but inadvertently omitted in the finalized 303(d) list. IDEM will add this impairment back to Indiana's 303(d) list.
INC01P1002_ T1085	MARQUETTE PARK LAGOONS (WEST)	PCBs in FISH TISSUE	No reason provided	Please provide delisting reason.	This impairment was inadvertently omitted from Indiana's 303(d) list through an error in segmentation tracking. IDEM will add this impairment back to Indiana's 303(d) list.
INC01P1083_ T1084	MARQUETTE PARK LAGOONS (EAST)	PCBs in FISH TISSUE	No reason provided	Please provide delisting reason.	This impairment was inadvertently omitted from Indiana's 303(d) list through an error in segmentation tracking. IDEM will add this impairment back to Indiana's 303(d) list.
ING0362_01	WHITEWATER CANAL	E. COLI	No formal delisting reason was provided.	No reason provided for delisting. According to segmentation tracking file, the delisted AU was resegmented into ING0365_02 and this AU has *E. coli* in Cat2. But there is a contradiction related to resegmentation because AU ING0362_01 is still listed in Cat5 for other impairments. Please clarify and fix these inconsistencies.	This impairment was correctly delisted for E. coli based on changes in segmentation. IDEM has verified that the E. coli impairment applies to the new reach resulting from this resegmentation (ING0365_02). ING0362_01, which should have been retired, also appears on the finalized list for PCBs in Fish Tissue. In order to correctly retire NG0362_01, IDEM will add the E. coli impairment

					back to Indiana's 303(d) list and will apply the impairment for PCBs in Fish Tissue to ING0365_02.
INK013B_03	MILL CREEK (DOWNSTREAM OF UNION MILLS, IN)	E. COLI	No formal delisting reason was provided. But based on other provided info (see EPA reviewer comment) it is believed to be "Recent data indicates applicable water quality standards attained"	No formal reason provided for delisting. According to segmentation tracking, the delisted AU was resegmented into INK0147_01 and this AU has *E. coli* in Cat2. Please clarify if delisting reason assumption is correct.	This reach was identified as a result of an interim resegmentation effort, which was finalized after IDEM published its draft 303(d) list. This reach of Mill Creek is now represented by INK0147_01. Recent data indicate waterbody is meeting applicable water quality criteria.
INK013C_T1007	KANKAKEE RIVER - MAINSTEM	PCBs in FISH TISSUE	No reason provided	No formal reason provided for delisting, only that delisting was a result of data reassessment. Also according to segmentation tracking file, both original AU and resegmentation into INK0148_M1003 don't show any category listings for PCBs for 2008 or 2010 respectively. Please clarify.	This impairment was inadvertently omitted from Indiana's 303(d) list through an error in segmentation tracking. IDEM will add this impairment back to Indiana's 303(d) list.
INK0146_T1008	KANKAKEE RIVER	PCBs in FISH TISSUE	No reason provided	No formal reason provided for delisting, only that delisting was a result of data reassessment. Also according to segmentation tracking file, both original AU and resegmentation into INK0174_M1004 don't show any category listings for PCBs for 2008 or 2010 respectively. Please clarify.	This impairment was inadvertently omitted from Indiana's 303(d) list through an error in segmentation tracking. IDEM will add this impairment back to Indiana's 303(d) list.
INK0147_T1009	KANKAKEE RIVER	PCBs in FISH TISSUE	No reason provided	No formal reason provided for delisting, only that delisting was a result of data reassessment. Also according to segmentation tracking file, both original AU and resegmentation into INK0175_M1005 don't show any category listings for PCBs for 2008 nor 2010 respectively. Please clarify.	This impairment was inadvertently omitted from Indiana's 303(d) list through an error in segmentation tracking. IDEM will add this impairment back to Indiana's 303(d) list.
INK0183_M1011	KANKAKEE RIVER - ENGLISH LAKE	PCBs in FISH TISSUE	No reason provided	No formal reason provided for delisting. Also according to segmentation tracking file, both original AU and resegmentation into INK0186_M1006 don't show any category listings for PCBs for 2008 nor 2010 respectively. Please clarify.	This impairment was inadvertently omitted from Indiana's 303(d) list through an error in segmentation tracking. IDEM will add this impairment back to Indiana's 303(d) list.
INK015A_T1002	LAKE ARM	E. COLI	No formal delisting reason was provided. But based on other provided info (see EPA reviewer comment) it is believed to be "Resegmentation into INK0136_T1001".	INK0136_T1001 was not listed in the submitted Cat5 but according to the segmentation tracking file it should be in Cat5. Please clarify if delisting reason assumption is correct.	This reach was identified as a result of an interim resegmentation effort, which was finalized after IDEM published its draft 303(d) list. IDEM has verified that the E. coli impairment applies to the new reach resulting from this resegmentation (INK0136_T1001). This impairment was correctly added to IDEM's segmentation tracking spreadsheet but inadvertently omitted in

					the finalized 303(d) list. IDEM will add this impairment back to Indiana's 303(d) list.
INK019A_02	COBB DITCH (DOWNSTREAM OF SELVERS DITCH)	E. COLI	No formal delisting reason was provided. But based on other provided info (see EPA reviewer comment) it is believed to be "Recent data indicates applicable water quality standards attained"	No formal reason provided for delisting. According to segmentation tracking, the delisted AU was resegmented into INK01A7_01 and this AU has E. coli in Cat2. Please clarify if delisting reason assumption is correct.	This reach was identified as a result of an interim resegmentation effort, which was finalized after IDEM published its draft 303(d) list. This reach of Cobb Ditch is now represented by INK01A7_01 and INK01A7_02. Recent data indicate these waterbodies are meeting applicable water quality criteria.
INK019B_02	LUDINGTON DITCH	E. COLI	No formal delisting reason was provided. But based on other provided info (see EPA reviewer comment) it is believed to be "Recent data indicates applicable water quality standards attained"	No formal reason provided for delisting. According to segmentation tracking, the delisted AU was resegmented into INK01A7_03 and this AU has E. coli in Cat2. Please clarify if delisting reason assumption is correct.	This reach was identified as a result of an interim resegmentation effort, which was finalized after IDEM published its draft 303(d) list. Ludington Ditch is now represented by INK01A7_03. Recent data indicate this waterbody is meeting applicable water quality criteria.
INK0277_T1001	MINIER LATERAL	E. COLI	Moved to Cat4A; Approved TMDL	The formal reason provided for delisting was "Approved TMDL". Also according to segmentation tracking, the delisted AU was resegmented into INK0274_T1001 and this AU has E. coli in Cat 4A. But Not found in Table A4 of Attachment 1 of Appendix G. Please identify what is the approved TMDL report that addresses this AU.	This impairment was mistakenly listed in IDEM's finalized 303(d) submission materials as having been included in the Kankakee/Iroquois TMDL, which was approved by U.S. EPA. IDEM has since verified that this reach was not addressed by this TMDL and that the agency has no data to support delisting. IDEM will add this impairment back to its 303(d) list.
INK0334_01	CADY MARSH DITCH	E. COLI	No reason provided	Please provide delisting reason.	This impairment was inadvertently dropped from Indiana's 303(d) list through an error in segmentation tracking. IDEM will add this impairment back to Indiana's 303(d) list.

*"Cat" means Category on Indiana's Consolidated Listing.

In addition to taking the follow-up actions described in the preceding tables, IDEM would like to remove an additional six impairments which were inadvertently left on the 303(d) list submitted for approval (Table 3-C). These waters correspond to IDEM Nonpoint Source Success Stories, which identify waters that have been restored as a result of activities funded either in part or whole by CWA Section 319 nonpoint source funding. These delistings are needed to ensure consistency between the information published on U.S. EPA's NPS Success Stories website (http://water.epa.gov/polwaste/nps/success319/in_walnut.cfm) and Indiana's 303(d) list of Impaired Waters.

Table 3-C: Additional impairments identified by IDEM to be removed from Category 5 based on water quality improvements.

ASSESSMENT UNIT ID	ASSESSMENT UNIT NAME	CAUSE OF IMPAIRMENT	DELISTING REASON
INW0311_00	UPPER WEST FORK BIG WALNUT CREEK	E. COLI	Recent data indicates applicable water quality criteria are met.
INW0312_00	EDLIN DITCH – SMITH	E. COLI	Recent data indicates applicable water

	DITCH		quality criteria are met.
INW0313_00	EDLIN DITCH – GRASSY BRANCH	E. COLI	Recent data indicates applicable water quality criteria are met.
INW0314_00	LOWER WEST FORK BIG WALNUT CREEK	E. COLI	Recent data indicates applicable water quality criteria are met.
INW0316_00	ROSS CREEK – EAST FORK BIG WALNUT CREEK	E. COLI	Recent data indicates applicable water quality criteria are met.
INW0317_00	LOWER EAST FORK BIG WALNUT CREEK	E. COLI	Recent data indicates applicable water quality criteria are met.

U.S. EPA Comment: The following proposed delisted segments/impairments (not previously listed in the 2008 cycle) either require a formal delisting reason or some clarifications (Table 3-D).

Table 3-D: IDEM responses to U.S. EPA questions regarding removals of impairments not previously listed but provisionally placed on the 2010 draft 303(d) list.

ASSESSMENT UNIT ID	ASSESSMENT UNIT NAME	CAUSE OF IMPAIRMENT	DELISTING REASON	EPA REVIEWER COMMENT	IDEM RESPONSE
INB11G4_T1004	SULPHER CREEK	DISSOLVED OXYGEN	No formal delisting reason was provided.	Proposed new listing in PN, delisted in the final submittal. According to the segmentation tracking file, AU was originally identified under AU ID INB11G4. No info for DO delisting provided. Please clarify.	Recent data indicates applicable water quality criteria are met.
INB11G7_02C	KETTLE CREEK (BETWEEN GOOSE AND MOHAWK LAKES)	MERCURY in FISH TISSUE	No reason provided	Proposed new listing in PN, delisted in the final submittal. No info for "Mercury in Fish Tissue" delisting provided. Please clarify.	This reach was identified as a result of an interim resegmentation effort, which was finalized after IDEM published its draft 303(d) list. IDEM has verified that the impairment for Mercury in Fish Tissue applies to the new reach resulting from this resegmentation (INB11G7_T1003). This impairment was inadvertently omitted from the segmentation tracking spreadsheet and the finalized 303(d) list. IDEM will add this impairment back to Indiana's 303(d) list.
INB11GA_02	BUCK CREEK - UNNAMED TRIBUTARY	NUTRIENTS	No reason provided	Proposed new listing in PN, delisted in the final submittal. No info for nutrient delisting provided. Please clarify.	This reach was identified as a result of an interim resegmentation effort, which was finalized after IDEM published its draft 303(d) list. This unnamed tributary to Buck Creek is now represented by INB11GA_T1001 and INB11GA_T1002, both of which correctly appear on Indiana's finalized 303(d) list for nutrients.

INB11GA_T1003	BUCK CREEK	NUTRIENTS	No reason provided	Proposed new listing in PN, delisted in the final submittal. No info for nutrient delisting provided. Please clarify.	This reach was identified as a result of an interim resegmentation effort, which was finalized after IDEM published its draft 303(d) list. Buck Creek is now represented by INB11GA_02A, INB11GA_02B, and INB11GA_02C, all of which correctly appear on Indiana's finalized 303(d) list for nutrients.
INB11G6_02	BIG BRANCH	pH	No reason provided	Proposed new listing in PN, delisted in the final submittal. No info for pH delisting provided. Please clarify.	Recent data indicates applicable water quality criteria are met.
INB11G6_03	MUD CREEK	pH	No reason provided	Proposed new listing in PN, delisted in the final submittal. No info for pH delisting provided. Please clarify.	Recent data indicates applicable water quality criteria are met.
INK0153_T1001	CLIFTON BRANCH	pH	No reason provided	Proposed new listing in PN, delisted in the final submittal. No info for pH delisting provided. Please clarify.	INK0153_T1001 is a new reach resulting from the resegmentation of INK0165_00. In finalizing its 303(d) list for submission, IDEM verified that INK0165_00 is fully supporting of aquatic life use. This reach was not been previously listed for pH nor does the agency have any data to indicate a pH impairment.
INC0158_01	DEEP RIVER	SILTATION	No reason provided	Proposed new listing in PN, delisted in the final submittal. No info for siltation delisting provided. Please clarify.	INC0158_01 is a new reach resulting from the resegmentation of INKC0142_T1008. In finalizing its 303(d) list for submission, IDEM verified that INC0158_01 was not previously listed for siltation nor does the agency have any data to indicate impairment for siltation.
INC0114_01	TRAIL CREEK, EAST BRANCH	SULFATES	No reason provided	Proposed new listing in PN, delisted in the final submittal. No info for sulfate delisting provided. Please clarify.	During its statewide reassessment of sulfate data, which was finalized after the PN of Indiana's draft 2010 303(d) list, IDEM found that the agency has no sulfate data with which to make an assessment for this reach of Trail Creek.

U.S. EPA Comment: Proposed delisted segments/impairments on the basis of derived criteria (Tier I and Tier II)

and/or total recoverable metals:

Placeholder: These issues are currently under discussion. EPA will follow up with formal comments.

IDEM's Response: IDEM is currently working on its response to U.S. EPA's comments on the finalized 303(d) list regarding IDEM's decisions on the use of derived criteria and total recoverable metals in 305(b)/303(d) assessment and listing decisions, which were received in a letter from U.S. EPA dated June 30, 2011. IDEM will send its response via a separate letter to U.S. EPA.

U.S. EPA's June 30, 2011 letter containing comments regarding IDEM's Use of Derived Criteria and Total Metals Data in CWA Section 305(b) and 303(d) Assessment and Listing Processes

UNITED STATES ENVIRONMENTAL PROTECTION AGENCY
REGION 5
77 WEST JACKSON BOULEVARD
CHICAGO, IL 60604-3590

JUN 30 2011

REPLY TO THE ATTENTION OF:
WW-16J

2011 JUL -6 PM 3:59

Marylou Poppa Renshaw, Chief
Watershed Assessment and Planning Branch
Office of Water Quality
Indiana Department of Environmental Management
Mail Code 65-44 Shadeland
100 North Senate Avenue
Indianapolis, Indiana 46204-2251

Dear Ms. Renshaw:

Enclosed is the U. S. Environmental Protection Agency's review of the Indiana Department of Environmental Management's (IDEM) 2010 Section 303(d) list of impaired waters (Category 5 of the Integrated Report). In particular, EPA's review focuses on IDEM's decision to not include waterbody impairments on the final 2010 list for certain metals (copper, zinc, nickel, lead, aluminum, iron, and manganese) based on its decision to not use derived criteria and total recoverable metals data for listing assessments.

EPA requests that IDEM list the waterbody impairments included in Tables A and B of the enclosed document, and relist the waterbody impairments included in Table C. Alternatively, EPA requests that IDEM demonstrate "good cause" for not including these waters on the list pursuant to 40 C.F.R. 130.7(b)(6)(iv). We look forward to IDEM's response. If you have any questions regarding the information in the enclosed document, or would like to discuss the information contained therein, please contact me at 312-886-0236.

Sincerely,

Peter Swenson

Peter Swenson
Chief, Watersheds and Wetlands Branch

Enclosure

cc: Bonny Elifritz, IDEM
Jody Arthur, IDEM

Recycled/Recyclable • Printed with Vegetable Oil Based Inks on 100% Recycled Paper (50% Postconsumer)

Enclosure to EPA Letter to Indiana Department of Environmental Management

Subject: Indiana's removal of certain waterbody impairments from the 2010 303(d) list

Indiana submitted a draft of its most recent 303(d) list to EPA Region 5 on October 29, 2009. The draft was public noticed from Oct 26, 2009 through February 26, 2010. Following review of public comments, IDEM revised the list and submitted a final 303(d) list to EPA on November 30, 2010.

The final list submitted to EPA contains a number of changes which were made as a result of public comment. As part of these changes, IDEM removed a series of waterbody impairments due to certain metals (copper, zinc, nickel, lead, aluminum, iron, and manganese) based on its decision to not use derived criteria and total recoverable metals monitoring results as bases for 303(d) listing decisions. Some of the removed metal impairments were not previously included in the State's 2008 List (Tables A and B). Other removed metal impairments were included in the State's 2008 List (Table C). For the reasons discussed below, EPA disagrees with IDEM's decision to not include waterbody metal impairment listings based on the justifications provided in the *2010 Indiana Integrated Water Monitoring and Assessment Report, Appendix G: Indiana's 303(d) List of Impaired Waters and Consolidated Assessment and Listing Methodology*. EPA therefore requests that IDEM list the waterbody impairments included in Tables A and B, and relist the waterbody impairments included in Table C. Alternatively, EPA requests that IDEM demonstrate "good cause" for not including these waters on the list pursuant to 40 C.F.R. 130.7(b)(6)(iv).

1. **Decision to not list based on derived criteria (Tier I and Tier II Aquatic life criteria):**

   Indiana's water quality standards (WQS) include narrative criteria and methods[1] for the calculation of a numeric expression (Tier I and Tier II) of the narrative criteria for substances for which numeric criteria are not specified in the WQS ("derived criteria"), to ensure that the concentration of a substance or combination of substances does not become acutely or chronically toxic to aquatic organisms. As indicated in *Appendix G* of Indiana's final Integrated Report, the methods for the calculation of derived criteria are used by IDEM's NPDES Program in order to develop permit limits to ensure that discharges do not cause or contribute to water quality impairment.

   EPA has reviewed and approved the Tier I methodology, and thus criteria derived from the methodology are effective for Clean Water Act purposes. The specific Tier I criteria values have not been promulgated into Indiana's Administrative Code. Similarly, Tier II values are derived in accordance with the methods specified in Indiana's WQS, but are calculated using a smaller data set than that required for the development of Tier I criteria, due in most cases to a lack of data for one or more of the required sensitive species.

   Both Tier I criteria and Tier II values calculated in accordance with the methods specified in Indiana's WQS are considered to be scientifically defensible for use in developing NPDES permit limits. In response to public comments that the Indiana Water Quality Board must promulgate the Tier I and Tier II criteria before they can be used for permitting, 303(d) listing or the TMDL program, IDEM stated: "Indiana's narrative water quality criteria are codified in the state's WQS at 327 IAC 2 and were approved by U.S. EPA. The water quality criteria derived in accordance with Indiana's WQS remain an essential part of developing permit limits for facilities discharging substances for which aquatic life criteria are not specifically articulated as surface water quality criteria in Tables 6-1 through 6-3 in

[1] Methods for deriving Tier I criteria and Tier II values are described in:
For waters in the Great Lakes Basin, 327 IAC 2-1.5-Sections 11 and 13 through 16 (for Tier I) and Sections 12-16 (for Tier II).
For waters outside the Great Lakes Basin, 327 IAC 2-1 Sections 8.2, 8.3 and 8.9

Enclosure to EPA Letter to Indiana Department of Environmental Management

Indiana's WQS." (*303(d) Attachment 5: Public Comments and IDEM's Responses* at 5-4). Nevertheless, IDEM now takes the position that until these derived criteria go through the rulemaking process described in IC 13-14-9 and IC 4-22-2, they cannot be used to make 305(b) assessment and 303(d) listing decisions, nor be used to develop TMDLs.

EPA disagrees that only promulgated numeric criteria are WQS for use in 303(d) listing decisions. The regulation at 40 C.F.R. 130.7(b)(3) states that "for the purposes of listing waters under §130.7(b), the term 'water quality standard applicable to such waters' and 'applicable water quality standards' refer to those water quality standards established under section 303 of the Act, including numeric criteria, narrative criteria, waterbody uses, and antidegradation requirements". In response to public comments on the draft 2010 303(d) list, IDEM stated that "the derived criteria used in making impairment decisions were developed in accordance with 327 IAC 2-1-8.1 and 8.2. These rules are part of Indiana's WQS and as such, have been promulgated in accordance with Indiana law." (*303(d) Attachment 5: Public Comments and IDEM's Responses* at 5-3). The State of Indiana adopted WQS with procedures[2] for deriving criteria and these procedures were promulgated in accordance with Indiana law (under the authority of IC 13-14-9), and approved by EPA. As a result, any criteria derived using those procedures are "applicable water quality standards" for purposes of 305(b) assessment, 303(d) listing decisions and TMDL development (*See* 40 C.F.R. 131.21(c), (d)).

In response to a public comment that the derived criteria should be promulgated under IC 4-22-2 prior to their use, IDEM "decided against using derived criteria for the purposes of making 305(b) assessments and 303(d) listing decisions, or for TMDL development until adequate due process is provided on the derivation and use of derived criteria." (*303(d) Attachment 5: Public Comments and IDEM's Responses* at 5-3). However, as previously noted, the procedures for deriving criteria were promulgated in accordance with Indiana law under the authority of IC 13-14-9. The rulemaking procedures at IC 13-14-9, gave the public the opportunity to comment on and participate in the adoption of the WQS. When IDEM uses the water quality criteria derived in accordance with IAC 13-14-9 to develop permit limits it does not need to specifically promulgate these derived criteria as administrative rules under IC 4-22-2, but rather simply applies its existing WQS. Likewise, when IDEM uses derived criteria for 305(b) assessment and 303(d) listing decisions it does not need to promulgate administrative rules under IC 4-22-2, but rather can apply the existing WQS. Therefore, EPA believes that IDEM should use derived criteria for making listing decisions and requests that IDEM either list the waterbody metals impairments in Table A using the derived criteria that have been established, or demonstrate "good cause" for not including waters where derived criteria are not being met.

2. Decision to not list based on total recoverable metals:

In 2005, EPA approved a change in Indiana's aquatic life criteria for metals, in which the State's WQS for certain metals were revised to include a method for calculating dissolved metals criteria from total recoverable metals criteria.[3] Indiana's revised WQS include total recoverable metal criteria (numeric,

---

[2] Procedures for deriving Tier I criteria and Tier II values are described in:
For waters in the Great Lakes Basin, 327 IAC 2-1.5-Sections 11 and 13 through 16 (for Tier I) and Sections 12-16 (for Tier II).
For waters outside the Great Lakes Basin, 327 IAC 2-1 Sections 8.2, 8.3 and 8.9

[3] Indiana's WQS for waters outside the Great Lakes Basin do not include procedures for calculating dissolved metals criteria for mercury and selenium (327 IAC 2-1-6, Table 6-1).

Enclosure to EPA Letter to Indiana Department of Environmental Management

hardness-based), and dissolved metal criteria (calculated based on total recoverable metal criteria multiplied by the appropriate conversion factor) for certain metals[4].

Until now, all of IDEM's 305(b) and 303(d) metals assessments have been based on total recoverable metals results because most of the available water quality data are for total recoverable metals, as opposed to the dissolved fraction. As indicated in *Appendix G* of Indiana's final 2010 Integrated Report, however, IDEM has now determined that using total recoverable metal results for 305(b) assessments and 303(d) listing decisions is not appropriate because doing so may result in an overestimation of toxicity.

EPA agrees that in general, the dissolved metal fraction more closely approximates the bioavailable portion of metal in the water column, and thus it can be more appropriate for the protection of aquatic life (*See* "Metals Policy" memorandum issued on October 1, 1993, entitled *Office of Water Policy and Technical Guidance on Interpretation and Implementation of Aquatic Life Metals Criteria*). We disagree, however, that total recoverable metals data should be dismissed on the grounds that the dissolved metal sampled data are preferable. The adoption of the Metals Policy did not change the Agency's position that the existing total recoverable criteria published under Section 304(a) of the Clean Water Act, upon which the State's criteria are based, continue to be scientifically defensible (EPA 823-B-96-007). We note, for example, that by regulation (40 C.F.R. 122.45(c)) permit limits must be expressed as total recoverable metal in most instances.

The lack of dissolved metals data does not preclude the State from making 305(b) assessments and 303(d) listing decisions based on available total recoverable metals data. 40 C.F.R. 130.7(b)(5) states that "Each State shall assemble and evaluate all existing and readily available water quality-related data and information to develop the list required by §§130.7(b)(1) and 130.7(b)(2)". An assessment based upon the use of total recoverable metals data may be done in at least three ways:

First, ambient total recoverable data can be compared directly to the dissolved water quality criteria. Because this effectively assumes that all metal is present in the dissolved fraction, it is a worst case assumption.

Second, because Indiana's water quality standards for the metals in question include criteria for both total recoverable and dissolved metals, total recoverable metals data can be directly compared to the total recoverable metal criteria.

Third, metal translators can be applied to total recoverable metals data to estimate the dissolved fraction for assessing attainment of dissolved metal criteria. EPA guidance discusses several approaches for translating between total recoverable and dissolved metals. (*See, The Metals Translator: Guidance For Calculating A Total Recoverable Permit Limit From A Dissolved Criterion*, June 2006, EPA 823 B 96-

---

[4] For waters in the Great Lakes Basin, Indiana's WQS contain metal criteria for arsenic (III), cadmium, chromium III, chromium (VI), copper, lead, nickel, silver and zinc (327 IAC 2-1.5-8, Table 8-1). The criterion maximum concentration (CMC) and criterion continuous concentration (CCC) columns of Table 8-1 contain total recoverable metals criteria (numeric and hardness based). The criterion for the dissolved metal is calculated by multiplying the appropriate conversion factor by the CMC or CCC.

For waters outside the Great Lakes Basin, Indiana's WQS contain metal criteria for mercury and selenium (327 IAC 2-1-6, Table 6-1), and for arsenic (III), cadmium, chromium III, chromium (VI), copper, lead, nickel, silver and zinc (327 IAC 2-1-6, Table 6-2). The acute aquatic criterion (AAC) and chronic aquatic criterion (CAC) columns of Table 6-1 contain total recoverable metals criteria (numeric). The acute aquatic criterion (AAC) and chronic aquatic criterion (CAC) columns of Table 6-2 contain total recoverable metals criteria (numeric and hardness-based). The criterion for the dissolved metal in Table 6-2 is calculated by multiplying the appropriate conversion factor by the AAC or CAC.

Enclosure to EPA Letter to Indiana Department of Environmental Management

007). One approach, which could be taken without collecting additional data, is to apply the same conversion factors used to calculate dissolved criteria from total recoverable criteria in 327 IAC 2-1-6 in order to estimate the dissolved metal concentration based upon total recoverable data. This approach will give the same result as using total recoverable data to assess the attainment of the total recoverable criteria.

For the reasons stated above, EPA believes that it is appropriate for IDEM to use the currently available total recoverable metals data for 305(b) assessments and 303(d) listing decisions, and requests that IDEM either list the waterbody metal impairments in Table B and relist the waterbody metal impairments in Table C based on the available total recoverable metals data, or demonstrate "good cause" for not including waters where the available total recoverable metals data indicate criteria are not being met.

Table A – Waterbody segments/impairments not included on Indiana's 2010 List, based on IDEM's decision to not use derived metals criteria for listing assessments.

Note: The following listings were included on IDEM's 2010 proposed list, but were not included on the 2008 List. Proposed listing assessments for the following waterbodies were based on derived criteria. As specified in Appendix G of Indiana's Final 2010 Integrated Report, IDEM indicated that it will not make listing assessments based on derived criteria until those criteria go through the State's full rulemaking process.

Waterbody AU ID	Waterbody AU Name	Cause of Impairment
INB11G4_T1003	SULPHUR CREEK (HEADWATERS)	ALUMINUM
INB11G4_T1003	SULPHUR CREEK (HEADWATERS)	IRON
INB11G4_T1003	SULPHUR CREEK (HEADWATERS)	MANGANESE
INB11G4_T1004	SULPHUR CREEK	ALUMINUM
INB11G4_T1004	SULPHUR CREEK	IRON
INB11G4_T1004	SULPHUR CREEK	MANGANESE
INB11G4_T1005	SULPHUR CREEK	ALUMINUM
INB11G4_T1005	SULPHUR CREEK	IRON
INB11G4_T1005	SULPHUR CREEK	MANGANESE
INB11G6_02	BIG BRANCH	ALUMINUM
INB11G6_02	BIG BRANCH	IRON
INB11G6_03	MUD CREEK	ALUMINUM
INB11G6_03	MUD CREEK	IRON
INB11G6_04	MUD CREEK	ALUMINUM
INB11G6_04	MUD CREEK	IRON
INB11G9_01	BUTTERMILK CREEK	ALUMINUM
INB11G9_02	BUTTERMILK CREEK	ALUMINUM
INB11G9_03	BUTTERMILK CREEK	ALUMINUM
ING0313_06	NETTLE CREEK	IRON
ING0318_01	WHITEWATER RIVER	ALUMINUM
ING0322_T1012	BLOOMINGPORT CREEK	ALUMINUM
ING0324_01	GREENS FORK	IRON
ING0335_01	NOLANDS FORK	IRON
ING0348_02	WHITEWATER RIVER	IRON
ING0352_01	SALT CREEK	ALUMINUM
ING0352_T1003	RIGHTHAND FORK SALT CREEK	ALUMINUM
ING0352_T1006	RIGHTHAND FORK SALT CREEK	ALUMINUM
ING0365_01	WHITEWATER RIVER	ALUMINUM
ING0365_02	WHITEWATER CANAL	ALUMINUM
ING0365_T1002	SNAIL CREEK	ALUMINUM
ING0365_T1003	MCCARTYS RUN	ALUMINUM
ING0365_T1004	BUTLERS RUN	ALUMINUM
ING0365_T1008	YELLOW BANK CREEK	ALUMINUM

Enclosure to EPA Letter to Indiana Department of Environmental Management

Table A – Waterbody segments/impairments not included on Indiana's 2010 List, based on IDEM's decision to not use derived metals criteria for listing assessments.

Note: The following listings were included on IDEM's 2010 proposed list, but were not included on the 2008 List. Proposed listing assessments for the following waterbodies were based on derived criteria. As specified in Appendix G of Indiana's Final 2010 Integrated Report, IDEM indicated that it will not make listing assessments based on derived criteria until those criteria go through the State's full rulemaking process.

Waterbody AU ID	Waterbody AU Name	Cause of Impairment
ING0379_01	WHITEWATER RIVER, EAST FORK	IRON
ING037B_01	WHITEWATER RIVER, EAST FORK	ALUMINUM
ING037D_02	RICHLAND CREEK	ALUMINUM
ING037E_05	HANNA CREEK	ALUMINUM
ING037E_06	HANNA CREEK	ALUMINUM
ING037E_T1001	DUBOIS CREEK	ALUMINUM
ING037H_T1001	WHITEWATER RIVER, EAST FORK - UNNAMED TRIBUTARY	ALUMINUM
ING037H_T1003	WHITEWATER RIVER, EAST FORK - UNNAMED TRIBUTARY	ALUMINUM
ING037H_T1006	WHITEWATER RIVER, EAST FORK - UNNAMED TRIBUTARY	ALUMINUM
ING037H_T1007	WHITEWATER RIVER, EAST FORK - UNNAMED TRIBUTARY	ALUMINUM
ING037H_T1010	WOLF CREEK	ALUMINUM
ING037H_T1011	WHITEWATER RIVER, EAST FORK - UNNAMED TRIBUTARY	ALUMINUM
ING037H_T1018	WHITEWATER RIVER, EAST FORK - UNNAMED TRIBUTARY	ALUMINUM
ING0383_T1005	POSSUM HOLLOW	IRON
ING0384_01	WHITEWATER RIVER	ALUMINUM
ING0384_T1004	GOBLES CREEK	ALUMINUM
ING0384_T1005	*Name not provided	ALUMINUM
ING0384_T1006	*Name not provided	ALUMINUM
ING0385_01	WHITEWATER RIVER	ALUMINUM
ING0385_01	WHITEWATER RIVER	IRON
ING0388_01	SOURS RUN	ALUMINUM
ING0388_T1005	SOURS RUN - UNNAMED TRIBUTARY	ALUMINUM
ING0388_T1007	SATER RUN	ALUMINUM
INP0915_00	YOUNGS CREEK	ALUMINUM
INP0924_T1003	PATOKA RIVER	ALUMINUM
INP0925_00	POISON CREEK-BAUER CREEK	ALUMINUM
INP0926_T1004	PATOKA RIVER-LOND DITCH	ALUMINUM
INP0928_T1005	PATOKA RIVER	ALUMINUM
INP0933_00	HALL CREEK	ALUMINUM
INP0934_00	FLAT CREEK-RICHLAND CREEK	ALUMINUM
INP0935_00	FLAT CREEK-LOWER	ALUMINUM
INP0936_00	STRAIGHT RIVER	ALUMINUM
INP0942_00	HUNLEY CREEK-HALO RUN/GREEN CREEK	ALUMINUM
INP0947_T1007	PATOKA RIVER	ALUMINUM
INP0948_00	PATOKA RIVER-CROOKED/ALTAR CREEKS	ALUMINUM
INP0948_T1008	PATOKA RIVER	ALUMINUM
INP0951_00	FLAT CREEK HEADWATERS	ALUMINUM
INP0962_00	PATOKA RIVER-ROCK CREEK TRIBUTARYS	ALUMINUM
INP0965_T1012	PATOKA RIVER	ALUMINUM
INP0968_T1014	PATOKA RIVER	ALUMINUM
INP0971_T1021	SOUTH FORK PATOKA RIVER	ALUMINUM
INP0973_T1023	SOUTH FORK PATOKA RIVER	ALUMINUM
INP0981_00	ROBINSON/BIG CREEKS TRIBUTARYS	ALUMINUM
INP0982_00	EAST FORK KEG CREEK	ALUMINUM
INP0987_T1019	PATOKA RIVER	ALUMINUM
INW0181_00	COX DITCH - CHRISTY/KIGIN DITCHES	ALUMINUM
INW0195_M1054	WHITE RIVER - HAVERSTICK CREEK/ HOWLAND DITCH TRIBUTARYS	ALUMINUM

Enclosure to EPA Letter to Indiana Department of Environmental Management

Table A – Waterbody segments/impairments not included on Indiana's 2010 List, based on IDEM's decision to not use derived metals criteria for listing assessments.

Note: The following listings were included on IDEM's 2010 proposed list, but were not included on the 2008 List. Proposed listing assessments for the following waterbodies were based on derived criteria. As specified in Appendix G of Indiana's Final 2010 Integrated Report, IDEM indicated that it will not make listing assessments based on derived criteria until those criteria go through the State's full rulemaking process.

Waterbody AU ID	Waterbody AU Name	Cause of Impairment
INW01AC_T1046	FALL CREEK	ALUMINUM
INW01C7_00	LITTLE EAGLE BRANCH - WOODRUFF BRANCH	ALUMINUM
INW01D2_M1059	WHITE RIVER	ALUMINUM
INW01E8_T1121	NORTH PRONG STOTTS CREEK	ALUMINUM
INW01ED_M1082	WHITE RIVER - HENDERSON BRIDGE	ALUMINUM
INW01G1_M1092	WHITE RIVER	ALUMINUM
INW01H7_T1103	INDIAN CREEK	ALUMINUM
INW0213_00	BEANBLOSSOM CREEK	ALUMINUM
INW0221_M1009	WHITE RIVER	ALUMINUM
INW0223_T1018	MCCORMICKS CREEK	ALUMINUM
INW0228_00	RACCOON CREEK-LICK CREEK	ALUMINUM
INW022D_00	FISH CREEK	ALUMINUM
INW0249_T1024	PLUMMER CREEK	ALUMINUM
INW0259_M1032	WHITE RIVER	ALUMINUM
INW0275_M1037	WHITE RIVER – WHEATLAND	ALUMINUM
INW0284_00	FLAT CREEK AND OTHER TRIBUTARYS	ALUMINUM
INW0287_00	KILLION CANAL AND OTHER TRIBUTARIES	ALUMINUM
INW0293_00	VEALE CREEK – LOWER	ALUMINUM
INW0297_M1040	WHITE RIVER	ALUMINUM
INW02A3_M1052	WHITE RIVER	ALUMINUM
INW02AC_M1056	WHITE RIVER	ALUMINUM
INW0327_T1005	BIG WALNUT CREEK	ALUMINUM
INW0335_00	LITTLE WALNUT CREEK - LONG BRANCH	ALUMINUM
INW0368_00	LAKE DITCH-HEADWATERS	ALUMINUM
INW036C_00	MILL CREEK-VERMILLION/HIGGENS BRANCHES	ALUMINUM
INW0384_00	BIRCH CREEK-LITTLE BIRCH CREEK	ALUMINUM
INW0394_T1016	EEL RIVER	ALUMINUM
INW0395_T1019	CONNELLY DITCH-HEADWATERS	ALUMINUM
INW0455_T1020	BIG BLUE RIVER	IRON
INW0465_T1032	SUGAR CREEK SMITH-JOHNSON DITCH	ALUMINUM
INW0498_T1038	SUGAR CREEK	IRON
INW0521_T1004	FLATROCK RIVER-GRAVEL PITS	IRON
INW0526_T1007	FLATROCK RIVER	ALUMINUM
INW0552_T1013	FLATROCK RIVER - WILLOW PARK	IRON
INW0561_M1015	EAST FORK WHITE R-COLUMBUS	IRON
INW0613_01	CLIFTY CREEK, NORTH FORK	ALUMINUM
INW0615_00	CLIFTY CREEK	ALUMINUM
INW063K_T1011	SAND CREEK	IRON
INW0643_M1016	EAST FORK WHITE RIVER	ALUMINUM
INW0643_M1016	EAST FORK WHITE RIVER	IRON
INW0654_00	EAST FORK WHITE CREEK-UPPER	ALUMINUM
INW0665_M1021	EAST FORK WHITE RIVER	ALUMINUM
INW0721_00	GRAHAM CREEK-HEADWATERS	ALUMINUM
INW0722_00	NORTH FORK GRAHAM CREEK	ALUMINUM
INW0723_00	GRAHAM CREEK-CAMPFIRE CREEK	ALUMINUM
INW0724_00	LITTLE GRAHAM CREEK-HEADWATERS	ALUMINUM
INW0725_00	LITTLE GRAHAM-HORSE & POPLAR BRANCH	ALUMINUM

Enclosure to EPA Letter to Indiana Department of Environmental Management

Table A – Waterbody segments/impairments not included on Indiana's 2010 List, based on IDEM's decision to not use derived metals criteria for listing assessments.

Note: The following listings were included on IDEM's 2010 proposed list, but were not included on the 2008 List. Proposed listing assessments for the following waterbodies were based on derived criteria. As specified in Appendix G of Indiana's Final 2010 Integrated Report, IDEM indicated that it will not make listing assessments based on derived criteria until those criteria go through the State's full rulemaking process.

Waterbody AU ID	Waterbody AU Name	Cause of Impairment
INW0754_00	NORTH FORK-FLATROCK/WOLF CREEKS	ALUMINUM
INW0755_00	NORTH FORK-SUGAR/LEATHERWOOD CREEK	ALUMINUM
INW0756_00	NORTH FORK-FINCH BRANCH	ALUMINUM
INW0757_00	BRUSH CREEK (JENNINGS)	ALUMINUM
INW0761_00	OTTER CREEK-LONG BRANCH	ALUMINUM
INW0763_00	OTTER CREEK-FALLING TIMBERS BRANCH	ALUMINUM
INW0771_00	VERNON FORK-CROSLEY LAKE	ALUMINUM
INW0771_00	VERNON FORK-CROSLEY LAKE	IRON
INW0776_00	VERNON FORK-SIXMILE CREEK	ALUMINUM
INW0781_00	MUTTON CREEK (UPSTREAM OF LITTLE MUTTON CREEK)	ALUMINUM
INW0782_00	MUTTON CREEK-LOWER	ALUMINUM
INW0783_00	STORM CREEK-UPPER	ALUMINUM
INW0796_T1003	MUSCATATCUK RIVER (DOWNSTREAM OF VERNON FORK)	ALUMINUM
INW0796_T1003	MUSCATATCUK RIVER (DOWNSTREAM OF VERNON FORK)	IRON
INW07B7_M1005	MUSCATATUCK RIVER	ALUMINUM
INW0813_M1002	EAST FORK WHITE RIVER	ALUMINUM
INW0822_M1003	EAST FORK WHITE R - TUNNELTON	ALUMINUM
INW0845_M1053	EAST FORK WHITE RIVER (ABOVE BEDFORD WATER INTAKE)	IRON
INW08A2_M1008	EAST FORK WHITE RIVER	IRON
INW08A3_M1058	EAST FORK WHITE RIVER	ALUMINUM
INW08B4_00	INDIAN CREEK-TOWN BRANCH	ALUMINUM
INW08BA_00	INDIAN CREEK	IRON
INW08GA_T1035	LOST RIVER	ALUMINUM
INW08GC_T1034	LOST RIVER	ALUMINUM
INW08GF_T1032	LOST RIVER	IRON
INW08H1_M1015	EAST FORK WHITE RIVER	ALUMINUM
INW08H7_M1070	EAST FORK WHITE RIVER	ALUMINUM
INW08H9_M1055	EAST FORK WHITE RIVER	IRON

Table B – Waterbody segments/impairments not included on Indiana's 2010 List, based on IDEM's decision to not use total recoverable metal data for listing assessments.

Note: The following listings were included on IDEM's 2010 proposed list, but were not included on the 2008 List. Proposed listing assessments for the following waterbodies were based on total recoverable metals data. As specified in Appendix G of Indiana's Final 2010 Integrated Report, IDEM indicated that it will not make listing assessments based on total recoverable metals data. Instead it will only list based on dissolved metals data.

Waterbody AU ID	Waterbody AU Name	Cause of Impairment
INB11G4_T1004	SULPHUR CREEK	COPPER
INB11G4_T1004	SULPHUR CREEK	NICKEL
INB11G4_T1004	SULPHUR CREEK	ZINC
INB11G6_02	BIG BRANCH	ZINC
INB11G6_03	MUD CREEK	ZINC
INP0969_T1015	PATOKA RIVER	LEAD
INW014A_T1019	WHITE RIVER – PERKINSVILLE	LEAD
INW0187_00	CICERO CREEK-WEASEL CREEK	ZINC
INW01AC_T1046	FALL CREEK	LEAD
INW0224_M1011	WHITE RIVER	LEAD

Page 7

Enclosure to EPA Letter to Indiana Department of Environmental Management

Table B – Waterbody segments/impairments not included on Indiana's 2010 List, based on IDEM's decision to not use total recoverable metal data for listing assessments.

Note: The following listings were included on IDEM's 2010 proposed list, but were not included on the 2008 List. Proposed listing assessments for the following waterbodies were based on total recoverable metals data. As specified in Appendix G of Indiana's Final 2010 Integrated Report, IDEM indicated that it will not make listing assessments based on total recoverable metals data. Instead it will only list based on dissolved metals data.

Waterbody AU ID	Waterbody AU Name	Cause of Impairment
INW0272_M1036	WHITE RIVER - EDWARDSPORT TO INDIAN CREEK	LEAD
INW0342_T1007	BIG WALNUT CREEK	ZINC
INW036C_00	MILL CREEK-VERMILLION/HIGGINS BRANCHES	ZINC
INW0383_00	BIG RIVER TURKEY CREEK	ZINC
INW039D_T1025	BEL RIVER	LEAD
INW0643_M1016	EAST FORK WHITE RIVER	LEAD
INW0753_00	NORTH FORK-HONEY CREEK/SQUARE RUN	COPPER
INW0771_00	VERNON FORK CROSLEY LAKE	LEAD
INW0796_T1002	MUSCATATUCK RIVER (DOWNSTREAM OF VERNON FORK)	LEAD
INW06HA_00	INDIAN CREEK	LEAD

Table C – Delisted waterbody segments/impairments from Indiana's 2010 List, based on IDEM's decision to not use total recoverable metal data for listing assessments.

Note: The following listings were included on IDEM's 2010 proposed list and were also included on the 2008 List. Proposed listing assessments for the following waterbodies were based on total recoverable metals data. As specified in Appendix G of Indiana's Final Integrated Report, IDEM indicated that it will not make listing assessments based on total recoverable metals data. Instead it will only list based on dissolved metals data.

Waterbody AU ID	Waterbody AU Name	Cause of Impairment
INB0614_T1001	GAFF DITCH	LEAD
INB0646_T1046	BIG PINE CREEK - BROWN DT TO PINE VILLAGE	LEAD
INB11G4_T1024 **	SULPHER CREEK	COPPER
INB11G4_T1024 **	SULPHER CREEK	NICKEL
INB11G4_T1024 **	SULPHER CREEK	ZINC
INT0847_T1007	PATOKA RIVER	LEAD
INW09A3_M1058	EAST FORK WHITE RIVER	LEAD

**For the 2010 listing cycle, this AU was resegmented into INB11G4_T1003 and INB11G4_T1005.

Page 8

IDEM LETTER TO U.S. EPA MAILED IN RESPONSE TO COMMENTS RECEIVED ON JUNE 30, 2011

INDIANA DEPARTMENT OF ENVIRONMENTAL MANAGEMENT

We Protect Hoosiers and Our Environment.

Mitchell E. Daniels Jr.
Governor

Thomas W. Easterly
Commissioner

100 North Senate Avenue
Indianapolis, Indiana 46204
(317) 232-8603
Toll Free (800) 451-6027
www.idem.IN.gov

September 12, 2011

Peter Swenson, Chief
Watersheds and Wetlands Branch
United States Environmental Protection Agency
Region 5
77 west Jackson Boulevard
Chicago, Illinois 60604-3590

Dear Mr. Swenson:

Re: EPA's concerns with IDEM's Final 303(d) List

This is in response to your letter dated June 30, 2011, to Ms. Marylou Poppa Renshaw of the Indiana Department of Environmental Management (IDEM) concerning Indiana's final 2010 list of impaired waters under section 303(d) of the federal Clean Water Act (CWA). Your letter requests IDEM to list certain water bodies not included in Indiana's final 2010 list of impaired waters. The Region 5 review document enclosed with your letter ("Region 5 review") lists two concerns with IDEM's final 2010 303(d) list:

- IDEM's decision to not use derived criteria as a basis for listing waters as impaired, and
- IDEM's decision to not use total recoverable metals as a basis for listing waters as impaired.

IDEM does not agree that the water bodies listed in Tables A, B, and C of the Region 5 review should be listed as impaired. IDEM will respond to each of your concerns in the order raised.

1. **IDEM's decision to not use derived criteria as a basis for listing waters as impaired.**

In its draft 2010 303(d) list, IDEM proposed to list as impaired a number of water bodies based on levels of various metals for which derived water quality standards (WQS) criteria had been calculated using the methodologies set forth in 327 IAC 2-1. In its final 2010 303(d) list, IDEM elected not to include these water bodies. This decision was based in part upon a legal determination by IDEM's Office of Legal Counsel that IDEM

could not legally use derived criteria (Tier I criteria and Tier II values) to list waters as impaired. The Region 5 review correctly notes that the methods for calculating Tier I criteria and Tier II values are contained in the Indiana WQS rules adopted pursuant to IC 13-14-9 and approved by EPA, and used to establish effluent limits in NPDES permits.

The legal determination that derived criteria could not be used for the listing of waters as impaired under CWA section 303(d) or to establish Total Maximum Daily Loads (TMDLs) was based on considerations of due process and Indiana administrative rulemaking law. The fact that IDEM is legally authorized by its governing statute and rules to calculate derived WQS criteria, or that the methodologies for doing so have been approved by EPA, are not relevant to these concerns.

The reason that derived WQS criteria can be used to establish water quality based effluent limits in an NPDES permit is that the determination of effluent limitations is an individual permitting decision in which the permit applicant and any other affected parties have the opportunity to dispute the appropriateness of the derived criteria as the basis for effluent limitations through comment on the publically noticed draft permit and through administrative and judicial review of the permit decision. Because of its individualized nature, the permitting decision is not subject to state law requirements applicable to rulemaking, and the permitting process affords due process protection to the rights of affected parties. 303(d) listing, on the other hand, may result in the establishment of a TMDL and consequent waste load allocations which affect subsequent NPDES permitting decisions for discharges to the listed water bodies, and the parties affected (persons applying for or affected by those permits) have neither advance notice nor opportunity to dispute these determinations.

2. **IDEM's decision to not use total recoverable metals as a basis for listing waters as impaired**

In our final 2010 303(d) list, IDEM explained the reason for the decision to base 303(d) listings on dissolved rather than total recoverable as follows:

> In 2005, U.S. EPA approved a change in Indiana's WQS to the aquatic life criteria for metals in waters outside of the Great Lakes basin, changing from total recoverable metals criteria to dissolved metals criteria. This change was made

> because the dissolved fraction is a more accurate representation of the biologically active portion of the metal than is the total or total recoverable fraction and is thus more appropriate for the protection of aquatic life.
>
> In the WQS, criteria for total recoverable metals are provided for certain metals along with conversion factors that are used to obtain a dissolved criterion for use in 305(b) assessments and 303(d) listing decisions. Until now, all of IDEM's metals assessments have been based on total recoverable metals results because most of the available water quality data is for the total metals as opposed to the dissolved fraction. However, IDEM has determined that using the total recoverable criteria expressed in Indiana's WQS for 305(b) assessments and 303(d) listing decisions is not appropriate because doing so may result in an overestimation of toxicity. Additionally, U.S. EPA has recommended that dissolved metal concentrations be used for the application of metals aquatic life criteria (U.S. EPA, 1996).

See IDEM's 2010 303(d) List of Impaired Waters submitted to U.S. Environmental Protection Agency, pursuant to Clean Water Act Section 303(d), p.32 (footnotes omitted).

40 C.F.R. 130.7(b)(5) requires a state preparing a 303(d) list to "assemble and evaluate all existing and readily available water quality-related data and information…". 40 C.F.R. 130.7(b)(6)(iii) requires the state to include in its documentation accompanying the 303(d) list "a rationale for any decision not to use existing and readily available data and information" in its decision. The sections of the final 2010 Indiana list quoted above satisfy the federal regulation by providing the rationale for IDEM's decision not to use total recoverable metals data to list waters. We do not agree that a particular water body should be included on the 303(d) list based on information that may suggest a finding of impairment without due consideration of the reliability of that information.

EPA suggests that IDEM could use total recoverable metals data to make 303(d) listing decisions in any of three ways:

1. Comparing total recoverable metals data directly to dissolved metals criteria (i.e., assuming that all metal present is dissolved);
2. Comparing stream total recoverable data directly to total recoverable criteria since Indiana's water quality standards include both total recoverable and dissolved metal criteria.

3. Using a translator to estimate the dissolved fraction of total recoverable metals.

Comparing stream total recoverable metals data directly to dissolved metals criteria assuming all metal is present as dissolved would overestimate the amount of dissolved metals in most, if not all, waters. Therefore, IDEM considers the first option indefensible.

The second approach is not applicable to substances listed in Tables 6-2 and 8-1 since the aquatic life criteria for these metals are expressed only in the form of dissolved metals in these tables.

EPA's final suggestion, use of a translator, may not be appropriate even if a site-specific translator were available for the metals and waters in question. Site-specific metals translators are derived using the geometric mean of data collected over a range of stream conditions or under low-flow conditions. Therefore, they will not be appropriate for stream samples collected during conditions of high suspended solids when the dissolved to total recoverable metal ratio may be much lower than the derived translator ratio. If sufficient data are not available for the development of a site-specific translator, EPA suggests the following: "One approach, which could be taken without collecting additional data, is to apply the same conversion factors used to calculate dissolved criteria from total recoverable criteria in 327 IAC 2-1-6 in order to estimate the dissolved metal concentration based upon total recoverable data." IDEM believes that this approach misconstrues the appropriate use of the conversion factor. "Because of the (typically) great differences between chemical properties of effluents, the chemical properties of the receiving waters, and the chemical properties of the waters used in the toxicity tests, there is no reason to expect that …conversion factors can be used to estimate…the fraction of metal that would be in the dissolved phase in the receiving waters…" The Metals Translator: Guidance for Calculating a Total Recoverable Permit Limit From a Dissolved Criterion (EPA June 1996) ("Metals Translator"), p. 5.

IDEM believes that none of EPA's suggested approaches for using existing total recoverable metals data to list waters based on metals would be appropriate. Additionall, IDEM believes the above explanations demonstrate good cause for our decisions to not include the waters identified in your Tables A through C on our final 2010 303(d) list of impaired waters. Therefore, IDEM does not propose to list/relist the identified water bodies as impaired at this time. IDEM will work to collect additional data

Peter Swenson, Chief
Watersheds and Wetlands Branch
United States Environmental Protection Agency
September 12, 2011

Page 5

to allow for adequate assessments based on established water quality standards for dissolved metals.

Sincerely,

David R. Joest
Assistant Commissioner
Office of Legal Counsel and Criminal Investigations

cc: Bruno Pigott, IDEM, OWQ
Martha Clark Mettler, IDEM, OWQ
Marylou Renshaw, IDEM, OWQ
Jody Arthur, IDEM, OWQ

ADDITIONAL CHANGES BY IDEM TO CATEGORY 5 BASED ON U.S. EPA COMMENTS RECEIVED

Table 3-E: Explanations keyed to the additions to Category 5 shown in Table 3B, all of which were based on U.S. EPA comments regarding Indiana's finalized 2010 303(d) list.

KEY	REASON
1	Added back under originally listed AUID; See IDEM response to EPA comments on 2010 finalized list
2	Added back under new AUID resulting from resegmentation; See IDEM response to EPA comments on 2010 finalized list
3	Added back under new AUID resulting from segmentation pending collection of dissolved metals data and reassessment of this reach in accordance with IDEM's current methodology
4	Added back under originally listed AUID pending collection of dissolved metals data and reassessment of this reach in accordance with IDEM's current methodology

Table 3-F: Additions to Category 5 based on U.S. EPA comments regarding Indiana's finalized 2010 303(d) list.

BASIN	HYDROLOGIC UNIT CODE	COUNTY	2012 ASSESSMENT UNIT ID	2010 ASSESSMENT UNIT ID*	ASSESSMENT UNIT NAME	CAUSE OF IMPAIRMENT	REASON KEY
UPPER WABASH	51201060105	WHITLEY	INB0615_T1001	INB0614_T1001	GAFF DITCH	TOTAL LEAD	3
LOWER WABASH	51201080409	WARREN	INB0849_01	INB084B_T1046	BIG PINE CREEK	TOTAL LEAD	3
LOWER WABASH	51201111506	SULLIVAN	INB11F5_T1002	INB11G7_T1003	KETTLE CREEK	TOTAL MERCURY (FISH TISSUE)	2
LOWER WABASH	51201111505	SULLIVAN	INB11F5_T1003	INB11G4_T1003	SULPHUR CREEK	TOTAL ZINC	3
LOWER WABASH	51201111505	SULLIVAN	INB11F5_T1003	INB11G4_T1003	SULPHUR CREEK	TOTAL COPPER	3
LOWER WABASH	51201111505	SULLIVAN	INB11F5_T1003	INB11G4_T1003	SULPHUR CREEK	TOTAL NICKEL	3
LOWER WABASH	51201111505	SULLIVAN	INB11F5_T1005	INB11G4_T1005	SULPHUR CREEK	TOTAL ZINC	3
LOWER WABASH	51201111505	SULLIVAN	INB11F5_T1005	INB11G4_T1005	SULPHUR CREEK	TOTAL COPPER	3
LOWER WABASH	51201111505	SULLIVAN	INB11F5_T1005	INB11G4_T1005	SULPHUR CREEK	TOTAL NICKEL	3
LOWER WABASH	51201111506	SULLIVAN	INB11F6_02	INB11G7_T1003	KETTLE CREEK	TOTAL MERCURY (FISH TISSUE)	2
GREAT LAKES	40400010102	LAPORTE	INC0112G_G1092		LAKE MICHIGAN SHORELINE-LAPORTE	TOTAL MERCURY (FISH TISSUE)	1
GREAT LAKES	40400010102	LAPORTE	INC0112G_G1092		LAKE MICHIGAN SHORELINE-LAPORTE	PCBS (FISH TISSUE)	1
GREAT LAKES	40400010301	PORTER	INC0131_01		SALT CREEK	IMPAIRED BIOTIC COMMUNITIES	1
GREAT LAKES	40400010301	PORTER	INC0131_02		SALT CREEK	IMPAIRED BIOTIC COMMUNITIES	1
GREAT LAKES	40400010301	PORTER	INC0131_T1001		SALT CREEK - UNNAMED TRIBUTARY	IMPAIRED BIOTIC COMMUNITIES	1
GREAT LAKES	40400010301	PORTER	INC0131_T1002		SALT CREEK - UNNAMED TRIBUTARY	IMPAIRED BIOTIC COMMUNITIES	1
GREAT LAKES	40400010302	PORTER	INC0132_01		SALT CREEK	IMPAIRED BIOTIC COMMUNITIES	1
GREAT LAKES	40400010302	PORTER	INC0132_02		SALT CREEK	IMPAIRED BIOTIC COMMUNITIES	1
GREAT LAKES	40400010302	PORTER	INC0132_T1007		BEAUTY CREEK	IMPAIRED BIOTIC COMMUNITIES	1
GREAT LAKES	40400010303	PORTER	INC0133_T1031		SALT CREEK	IMPAIRED BIOTIC COMMUNITIES	1
GREAT LAKES	40400010403	PORTER	INC0143_T1002		WILLOW CREEK (UPSTREAM OF CHRISMAN DITCH)	DISSOLVED OXYGEN	1

GREAT LAKES	4040001020020	LAKE	INC01P1002_T1085		MARQUETTE PARK LAGOONS (WEST)	PCBS (FISH TISSUE)	1
GREAT LAKES	4040001020020	LAKE	INC01P1083_T1084		MARQUETTE PARK LAGOONS (EAST)	PCBS (FISH TISSUE)	1
GREAT MIAMI	50800030605	FRANKLIN	ING0365_02		WHITEWATER CANAL	PCBS (FISH TISSUE)	1
GREAT MIAMI	50800030605	FRANKLIN	ING0365_02		WHITEWATER CANAL	E. COLI	1
UPPER ILLINOIS	71200010306	KOSCIUSKO	INK0136_T1001		LAKE ARM	E. COLI	1
UPPER ILLINOIS	71200010408	STARKE	INK0148_M1003		KANKAKEE RIVER	PCBS (FISH TISSUE)	1
UPPER ILLINOIS	71200010704	STARKE	INK0174_M1004		KANKAKEE RIVER	PCBS (FISH TISSUE)	1
UPPER ILLINOIS	71200010705	STARKE	INK0175_M1005		KANKAKEE RIVER - UNNAMED TRIBUTARY	PCBS (FISH TISSUE)	1
UPPER ILLINOIS	71200010806	STARKE	INK0186_M1006		KANKAKEE RIVER	PCBS (FISH TISSUE)	1
UPPER ILLINOIS	71200020704	BENTON	INK0274_T1001		MINIER LATERAL	E. COLI	1
UPPER ILLINOIS	7120003030040	LAKE	INK0334_01		CADY MARSH DITCH	E. COLI	1
PATOKA	5120209040070	DUBOIS	INP0947_T1007		PATOKA RIVER	TOTAL LEAD	4
WHITE RIVER, EAST FORK	5120208100030	MARTIN	INW08A3_M1058		EAST FORK WHITE RIVER	TOTAL LEAD	4

*Provided only for reaches resegmented since the finalized 2010 303(d) list was submitted to U.S. EPA. For all other reaches in the table, the 2010 and 2012 AUIDs are the same.

Attachment 4
Impairments Moved to Category 4A on the Basis of TMDL Completion

Table 4-A: TMDLs completed with U.S. EPA approval received or anticipated prior to IDEM's submission of its finalized 2012 303(d) list.

Key	TMDL Document
A	Total Maximum Daily Load for Escherichia coli (E. coli) For the Upper Wildcat Creek Watershed, Howard, Tipton, Grant, and Madison Counties
B	Total Maximum Daily Load for Escherichia coli (E. coli) For the Middle Fork Wildcat Creek Watershed, Clinton, Carroll, Tippecanoe, and Howard Counties
C	Total Maximum Daily Load for Escherichia coli (E. coli) For the Lower Wildcat Creek Watershed, Carroll, Clinton, Howard, Tippecanoe, and Tipton Counties
D	Total Maximum Daily Load for Escherichia coli (E. coli) For the Galena River Watershed, La Porte and St. Joseph Counties
E	Total Maximum Daily Load for Escherichia coli (E. coli) in the Highland-Pigeon Creek Watershed and Total Phosphorous for Hurricane Creek, Gibson, Pike, Vanderburgh, Posey, and Warrick Counties
F	Total Maximum Daily Load for Escherichia coli (E. coli) in the Cicero Creek Watershed, Hamilton, Tipton, Boone and Clinton Counties
G	Total Maximum Daily Load for Escherichia coli (E. coli) in the Upper White River Headwaters Watershed in Randolph, Delaware, and Henry Counties
H	Busseron Creek Watershed TMDL Development*
I	Pigeon River TMDL *

*These TMDLs are currently in draft but are expected to be approved prior to Indiana's submission of its finalized 303(d) List of Impaired Waters to U.S. EPA. If any of these TMDLs are not yet approved at this time, their corresponding AU, presently proposed to be placed in Category 4A, will remain in Category 5A.

Table 4-B: Waterbody Impairments Proposed to be Removed from Category 5 to Category 4A of Indiana's Consolidated List for the 2010 cycle based on completion of a TMDL.

BASIN	HYDROLOGIC UNIT CODE	COUNTY	ASSESSMENT UNIT ID	ASSESSMENT UNIT NAME	CAUSE OF IMPAIRMENT	TMDL KEY
UPPER WABASH	51201070102	TIPTON	INB0712_02	BROAD CREEK	E. COLI	A
UPPER WABASH	51201070102	TIPTON	INB0712_T1001	NORTH CREEK	E. COLI	A
UPPER WABASH	51201070102	TIPTON	INB0712_T1002	BROAD CREEK - UNNAMED	E. COLI	A

				TRIBUTARY		
UPPER WABASH	51201070103	TIPTON	INB0713_01	TURKEY CREEK	E. COLI	A
UPPER WABASH	51201070104	GRANT	INB0714_01	WILDCAT CREEK	E. COLI	A
UPPER WABASH	51201070105	HOWARD	INB0715_02	GRASSY FORK	E. COLI	A
UPPER WABASH	51201070105	GRANT	INB0715_T1002	PRAIRIE RUN	E. COLI	A
UPPER WABASH	51201070106	HOWARD	INB0716_04	MUD CREEK	E. COLI	A
UPPER WABASH	51201070107	HOWARD	INB0717_01	WILDCAT CREEK	E. COLI	A
UPPER WABASH	51201070108	HOWARD	INB0718_01	KOKOMO CREEK	E. COLI	A
UPPER WABASH	51201070108	HOWARD	INB0718_02	KOKOMO CREEK	E. COLI	A
UPPER WABASH	51201070108	HOWARD	INB0718_T1005	KOKOMO CREEK - UNNAMED TRIBUTARY	E. COLI	A
UPPER WABASH	51201070108	HOWARD	INB0718_T1008	MARTIN-YOUNGMAN DITCH	E. COLI	A
UPPER WABASH	51201070109	HOWARD	INB0719_01	WILDCAT CREEK	E. COLI	A
UPPER WABASH	51201070109	HOWARD	INB0719_T1001	WILDCAT CREEK - UNNAMED TRIBUTARY	E. COLI	A
UPPER WABASH	51201070109	HOWARD	INB0719_T1002	WILDCAT CREEK - UNNAMED TRIBUTARY	E. COLI	A
UPPER WABASH	51201070109	HOWARD	INB0719_T1003	WILDCAT CREEK - UNNAMED TRIBUTARY	E. COLI	A
UPPER WABASH	51201070201	CLINTON	INB0721_01	WILDCAT CREEK, MIDDLE FORK	E. COLI	B
UPPER WABASH	51201070201	CLINTON	INB0721_T1012	WILDCAT CREEK, MIDDLE FORK - UNNAMED TRIBUTARY	E. COLI	B
UPPER WABASH	51201070201	CLINTON	INB0721_T1013	WHITEMAN DITCH	E. COLI	B
UPPER WABASH	51201070202	CARROLL	INB0722_01	WILDCAT CREEK, MIDDLE FORK	E. COLI	B
UPPER WABASH	51201070202	CARROLL	INB0722_T1012	WILDCAT CREEK, MIDDLE FORK - UNNAMED TRIBUTARY	E. COLI	B
UPPER WABASH	51201070202	CARROLL	INB0722_T1013	MIDDLE FORK BRANCH - SCOFIELD DITCH	E. COLI	B
UPPER WABASH	51201070202	CLINTON	INB0722_T1014	ROBINSON BRANCH	E. COLI	B
UPPER WABASH	51201070203	CLINTON	INB0723_01	CAMPBELLS RUN	E. COLI	B
UPPER WABASH	51201070203	CLINTON	INB0723_02	CAMPBELLS RUN	E. COLI	B
UPPER WABASH	51201070203	CLINTON	INB0723_T1012	CRIPE RUN	E. COLI	B
UPPER WABASH	51201070204	CLINTON	INB0724_01	WILDCAT CREEK, MIDDLE FORK	E. COLI	B
UPPER WABASH	51201070204	CLINTON	INB0724_T1002	WILDCAT CREEK, MIDDLE FORK - UNNAMED TRIBUTARY	E. COLI	B
UPPER WABASH	51201070205	CLINTON	INB0725_01	WILDCAT CREEK, MIDDLE FORK	E. COLI	B
UPPER WABASH	51201070205	TIPPECANOE	INB0725_02	WILDCAT CREEK, MIDDLE FORK	E. COLI	B
UPPER WABASH	51201070205	TIPPECANOE	INB0725_02A	WILDCAT CREEK, MIDDLE FORK - UNNAMED TRIBUTARY	E. COLI	B
UPPER WABASH	51201070205	CLINTON	INB0725_T1012	WILDCAT CREEK - UNNAMED TRIBUTARY	E. COLI	B
UPPER WABASH	51201070205	CLINTON	INB0725_T1013	DUNK CREEK	E. COLI	B
UPPER WABASH	51201070205	CLINTON	INB0725_T1014	HOG RUN	E. COLI	B
UPPER WABASH	51201070205	TIPPECANOE	INB0725_T1015	HOFFMAN DITCH	E. COLI	B
UPPER WABASH	51201070401	HOWARD	INB0741_03	WILDCAT CREEK, LITTLE, EAST FORK	E. COLI	C
UPPER WABASH	51201070401	HOWARD	INB0741_04	WILDCAT CREEK, LITTLE, WEST FORK	E. COLI	C
UPPER WABASH	51201070401	TIPTON	INB0741_T1006	KELLY DITCH	E. COLI	C
UPPER WABASH	51201070402	HOWARD	INB0742_T1005	REED DITCH	E. COLI	C
UPPER WABASH	51201070403	HOWARD	INB0743_04	WILDCAT CREEK	E. COLI	C
UPPER WABASH	51201070403	HOWARD	INB0743_T1009	SPRING RUN	E. COLI	C
UPPER WABASH	51201070403	HOWARD	INB0743_T1010	HALIHAN DITCH	E. COLI	C
UPPER WABASH	51201070404	HOWARD	INB0744_01	HONEY CREEK	E. COLI	C
UPPER WABASH	51201070404	HOWARD	INB0744_02	HONEY CREEK, WEST	E. COLI	C
UPPER WABASH	51201070404	HOWARD	INB0744_T1002	WALNUT FORK	E. COLI	C
UPPER WABASH	51201070405	HOWARD	INB0745_04	WILDCAT CREEK	E. COLI	C
UPPER WABASH	51201070405	HOWARD	INB0745_T1009	WILDCAT CREEK - UNNAMED TRIBUTARY	E. COLI	C

UPPER WABASH	51201070405	HOWARD	INB0745_T1010	DEARINGER DITCH-KIDDLE DITCH	E. COLI	C
UPPER WABASH	51201070405	HOWARD	INB0745_T1011	WILDCAT CREEK - UNNAMED TRIBUTARY	E. COLI	C
UPPER WABASH	51201070405	HOWARD	INB0745_T1012	WILDCAT CREEK - UNNAMED TRIBUTARY	E. COLI	C
UPPER WABASH	51201070405	HOWARD	INB0745_T1013	WILDCAT CREEK - UNNAMED TRIBUTARY	E. COLI	C
UPPER WABASH	51201070405	HOWARD	INB0745_T1014	WILDCAT CREEK - UNNAMED TRIBUTARY	E. COLI	C
UPPER WABASH	51201070406	HOWARD	INB0746_03	WILDCAT CREEK	E. COLI	C
UPPER WABASH	51201070406	CARROLL	INB0746_03D	WILDCAT CREEK - UNNAMED TRIBUTARY	E. COLI	C
UPPER WABASH	51201070406	HOWARD	INB0746_T1005	PETES RUN	E. COLI	C
UPPER WABASH	51201070406	HOWARD	INB0746_T1006	WILDCAT CREEK - UNNAMED TRIBUTARY	E. COLI	C
UPPER WABASH	51201070406	CARROLL	INB0746_T1007	WILDCAT CREEK - UNNAMED TRIBUTARY	E. COLI	C
UPPER WABASH	51201070406	CARROLL	INB0746_T1008	WILDCAT CREEK - UNNAMED TRIBUTARIES (BURLINGTON, IN)	E. COLI	C
UPPER WABASH	51201070407	CARROLL	INB0747_01	WILDCAT CREEK	E. COLI	C
UPPER WABASH	51201070407	CARROLL	INB0747_T1004	HURRICANE CREEK	E. COLI	C
UPPER WABASH	51201070407	CARROLL	INB0747_T1005	WILDCAT CREEK - UNNAMED TRIBUTARY	E. COLI	C
UPPER WABASH	51201070408	CARROLL	INB0748_01	WILDCAT CREEK	E. COLI	C
UPPER WABASH	51201070408	CARROLL	INB0748_01A	WILDCAT CREEK - UNNAMED TRIBUTARY	E. COLI	C
UPPER WABASH	51201070408	CARROLL	INB0748_T1001	WILDCAT CREEK - UNNAMED TRIBUTARY	E. COLI	C
UPPER WABASH	51201070408	CARROLL	INB0748_T1002	WILDCAT CREEK - UNNAMED TRIBUTARY	E. COLI	C
UPPER WABASH	51201070408	CARROLL	INB0748_T1003	WILDCAT CREEK - UNNAMED TRIBUTARY	E. COLI	C
UPPER WABASH	51201070408	CARROLL	INB0748_T1004	WILDCAT CREEK - UNNAMED TRIBUTARY	E. COLI	C
UPPER WABASH	51201070409	TIPPECANOE	INB0749_01	WILDCAT CREEK	E. COLI	C
UPPER WABASH	51201070409	TIPPECANOE	INB0749_02	WILDCAT CREEK	E. COLI	C
UPPER WABASH	51201070409	TIPPECANOE	INB0749_03	WILDCAT CREEK	E. COLI	C
UPPER WABASH	51201070409	CARROLL	INB0749_T1003	WILDCAT CREEK - UNNAMED TRIBUTARY	E. COLI	C
UPPER WABASH	51201070409	TIPPECANOE	INB0749_T1004	WILDCAT CREEK - UNNAMED TRIBUTARY	E. COLI	C
UPPER WABASH	51201070409	TIPPECANOE	INB0749_T1005	WILDCAT CREEK - UNNAMED TRIBUTARY	E. COLI	C
UPPER WABASH	51201070409	TIPPECANOE	INB0749_T1006	DRY RUN	E. COLI	C
LOWER WABASH	51201111505	SULLIVAN	INB11G4_01	BUSSERON CREEK	IMPAIRED BIOTIC COMMUNITIES	H
LOWER WABASH	51201111505	SULLIVAN	INB11G4_02	BUSSERON CREEK	IMPAIRED BIOTIC COMMUNITIES	H
LOWER WABASH	51201111505	SULLIVAN	INB11G4_T1003	SULPHUR CREEK (HEADWATER)	PH	H
LOWER WABASH	51201111505	SULLIVAN	INB11G4_T1003	SULPHUR CREEK (HEADWATER)	IMPAIRED BIOTIC COMMUNITIES	H
LOWER WABASH	51201111505	SULLIVAN	INB11G4_T1003	SULPHUR CREEK (HEADWATER)	NUTRIENTS	H
LOWER WABASH	51201111505	SULLIVAN	INB11G4_T1004	SULPHUR CREEK	IMPAIRED BIOTIC COMMUNITIES	H
LOWER WABASH	51201111505	SULLIVAN	INB11G4_T1004	SULPHUR CREEK	NUTRIENTS	H
LOWER WABASH	51201111505	SULLIVAN	INB11G4_T1004	SULPHUR CREEK	PH	H
LOWER WABASH	51201111503	SULLIVAN	INB11G5_02	BIG BRANCH	IMPAIRED BIOTIC COMMUNITIES	H
LOWER WABASH	51201111503	SULLIVAN	INB11G5_T1001	BIG BRANCH UNNAMED TRIBUTARY (POSSUM HOLLOW)	IMPAIRED BIOTIC COMMUNITIES	H
LOWER	51201111506	SULLIVAN	INB11G6_01	BIG BRANCH	IMPAIRED	H

WABASH					BIOTIC COMMUNITIES	
LOWER WABASH	51201111504	SULLIVAN	INB11G6_03	MUD CREEK	IMPAIRED BIOTIC COMMUNITIES	H
LOWER WABASH	51201111504	SULLIVAN	INB11G6_03	MUD CREEK	NUTRIENTS	H
LOWER WABASH	51201111504	GREENE	INB11G6_03A	MUD CREEK - UNNAMED TRIBUTARY	IMPAIRED BIOTIC COMMUNITIES	H
LOWER WABASH	51201111504	GREENE	INB11G6_03A	MUD CREEK - UNNAMED TRIBUTARY	NUTRIENTS	H
LOWER WABASH	51201111504	GREENE	INB11G6_03C	MUD CREEK - UNNAMED TRIBUTARY	IMPAIRED BIOTIC COMMUNITIES	H
LOWER WABASH	51201111504	GREENE	INB11G6_03C	MUD CREEK - UNNAMED TRIBUTARY	NUTRIENTS	H
LOWER WABASH	51201111504	SULLIVAN	INB11G6_04	MUD CREEK	NUTRIENTS	H
LOWER WABASH	51201111504	SULLIVAN	INB11G6_04	MUD CREEK	IMPAIRED BIOTIC COMMUNITIES	H
LOWER WABASH	51201111506	SULLIVAN	INB11G7_01	BUSSERON CREEK	IMPAIRED BIOTIC COMMUNITIES	H
LOWER WABASH	51201111506	SULLIVAN	INB11G7_T1004	KETTLE CREEK	IMPAIRED BIOTIC COMMUNITIES	H
LOWER WABASH	51201111508	SULLIVAN	INB11G8_01	BUSSERON CREEK	IMPAIRED BIOTIC COMMUNITIES	H
LOWER WABASH	51201111507	SULLIVAN	INB11G9_01	BUTTERMILK CREEK	IMPAIRED BIOTIC COMMUNITIES	H
LOWER WABASH	51201111509	SULLIVAN	INB11GA_01	BUSSERON CREEK	IMPAIRED BIOTIC COMMUNITIES	H
LOWER WABASH	51201111509	SULLIVAN	INB11GA_02C	BUCK CREEK (DOWNSTREAM OF DUGGER, IN)	NUTRIENTS	H
LOWER WABASH	51201111509	SULLIVAN	INB11GA_02C	BUCK CREEK (DOWNSTREAM OF DUGGER, IN)	IMPAIRED BIOTIC COMMUNITIES	H
LOWER WABASH	51201111509	SULLIVAN	INB11GA_03	ROBBINS BRANCH	IMPAIRED BIOTIC COMMUNITIES	H
LOWER WABASH	51201111509	SULLIVAN	INB11GA_03	ROBBINS BRANCH	NUTRIENTS	H
LOWER WABASH	51201111509	SULLIVAN	INB11GA_T1001	BUCK CREEK - UNNAMED TRIBUTARY	IMPAIRED BIOTIC COMMUNITIES	H
LOWER WABASH	51201111509	SULLIVAN	INB11GA_T1001	BUCK CREEK - UNNAMED TRIBUTARY	NUTRIENTS	H
LOWER WABASH	51201111512	SULLIVAN	INB11GB_01	BUSSERON CREEK	IMPAIRED BIOTIC COMMUNITIES	H
LOWER WABASH	51201111512	SULLIVAN	INB11GB_02	BUSSERON CREEK	IMPAIRED BIOTIC COMMUNITIES	H
GREAT LAKES	40400010204	LAPORTE	INC0124_T1002	SPRING CREEK - UNNAMED TRIBUTARY	E. COLI	D
GREAT LAKES	40400010204	LAPORTE	INC0124_T1004	SPRING CREEK	E. COLI	D
GREAT LAKES	40400010205	LAPORTE	INC0125_01	GALENA RIVER	E. COLI	D
GREAT LAKES	40400010205	LAPORTE	INC0125_02	GALENA RIVER	E. COLI	D
GREAT LAKES	40400010205	LAPORTE	INC0125_03	GALENA RIVER	E. COLI	D
GREAT LAKES	40400010205	LAPORTE	INC0125_T1001	GALENA RIVER - UNNAMED TRIBUTARY	E. COLI	D
GREAT LAKES	40400010205	LAPORTE	INC0125_T1002	GALENA RIVER - UNNAMED TRIBUTARY	E. COLI	D
GREAT LAKES	40400010205	LAPORTE	INC0125_T1006	GALENA RIVER - UNNAMED TRIBUTARY	E. COLI	D
OHIO RIVER TRIBUTARIES	5140202020030	GIBSON	INE0223_02	HURRICANE CREEK	E. COLI	E
OHIO RIVER TRIBUTARIES	5140202030020	GIBSON	INE0232_T1001	BIG CREEK - UNNAMED TRIBUTARY (WARRICK CO)	E. COLI	E
OHIO RIVER	5140202040080	VANDERBURGH	INE0248_T1002	PIGEON CREEK-HARPER	E. COLI	E

TRIBUTARIES				DITCH		
OHIO RIVER TRIBUTARIES	5140202040100	VANDERBURGH	INE024A_T1003	PIGEON CREEK-KLEYMEYER PARK	E. COLI	E
GREAT LAKES	4050001110030	STEUBEN	INJ01B3_T1032	PIGEON CREEK	E. COLI	I
GREAT LAKES	4050001110030	STEUBEN	INJ01B3_T1033	MUD CREEK	CHLORIDE	I
GREAT LAKES	4050001110040	STEUBEN	INJ01B4_T1297	PIGEON CREEK	E. COLI	I
GREAT LAKES	4050001110100	STEUBEN	INJ01BA_T1309	TURKEY CREEK - STUMP DT	E. COLI	I
GREAT LAKES	4050001120020	LAGRANGE	INJ01C2_00	FLY CREEK- HEADWATERS (LAGRANGE)	E. COLI	I
GREAT LAKES	4050001120050	LAGRANGE	INJ01C5_01	PIGEON RIVER	E. COLI	I
WHITE RIVER, WEST FORK	5120201010010	RANDOLPH	INW0111_T1001	WHITE RIVER	E. COLI	G
WHITE RIVER, WEST FORK	5120201010010	RANDOLPH	INW0111_T1221	OWL CREEK AND TRIBUTARY	E. COLI	G
WHITE RIVER, WEST FORK	5120201010010	RANDOLPH	INW0111_T1222	WHITE RIVER HEADWATER TRIBUTARIES	E. COLI	G
WHITE RIVER, WEST FORK	5120201010020	RANDOLPH	INW0112_T1002	WHITE RIVER	E. COLI	G
WHITE RIVER, WEST FORK	5120201010040	RANDOLPH	INW0114_T1004	WHITE RIVER	E. COLI	G
WHITE RIVER, WEST FORK	5120201010050	RANDOLPH	INW0115_T1005	WHITE RIVER	E. COLI	G
WHITE RIVER, WEST FORK	5120201010060	RANDOLPH	INW0116_00	CABIN CREEK-LAMB CREEK	E. COLI	G
WHITE RIVER, WEST FORK	5120201010070	DELAWARE	INW0117_00	STONEY CREEK-LITTLE STONEY CREEK	E. COLI	G
WHITE RIVER, WEST FORK	5120201010080	RANDOLPH	INW0118_00	LITTLE WHITE RIVER	E. COLI	G
WHITE RIVER, WEST FORK	5120201010090	RANDOLPH	INW0119_T1006	WHITE RIVER	E. COLI	G
WHITE RIVER, WEST FORK	5120201010100	DELAWARE	INW011A_00	MUD CREEK AND OTHER TRIBUTARIES	E. COLI	G
WHITE RIVER, WEST FORK	5120201010120	DELAWARE	INW011C_T1008	WHITE RIVER	E. COLI	G
WHITE RIVER, WEST FORK	5120201010130	DELAWARE	INW011D_00	MUNCIE CREEK - OTHER TRIBUTARIES	E. COLI	G
WHITE RIVER, WEST FORK	5120201080010	TIPTON	INW0181_00	COX DITCH-CHRISTY/ KIGIN DITCHES	E. COLI	F
WHITE RIVER, WEST FORK	5120201080040	TIPTON	INW0184_00	CICERO CREEK-CAMPBELL DITCH	E. COLI	F
WHITE RIVER, WEST FORK	5120201080050	TIPTON	INW0185_00	CICERO CREEK-TOBIN DITCH	E. COLI	F
WHITE RIVER, WEST FORK	5120201080060	TIPTON	INW0186_00	CICERO CREEK-BACON PRAIRIE CR/BUSCHER DT	E. COLI	F
WHITE RIVER, WEST FORK	5120201080090	HAMILTON	INW0189_00	BENNETT DT/TAYLOR CREEK AND OTHER TRIBUTARIES	E. COLI	F
WHITE RIVER, WEST FORK	5120201080090	HAMILTON	INW0189_T1035	LITTLE CICERO CREEK	E. COLI	F
WHITE RIVER, WEST FORK	5120201080120	HAMILTON	INW018C_00	SLY RUN BASIN	E. COLI	F

Table 4-C: Waterbody impairments proposed to be moved from Categories 2 or 3 to Category 4A on Indiana's Consolidated List based on the completion of a TMDL. These are waters that were not assessed as impaired and identified on the 2006 303(d) list but were determined to be impaired through reassessments completed as part of the TMDL process.

BASIN	HYDROLOGIC UNIT CODE	COUNTY	ASSESSMENT UNIT ID	ASSESSMENT UNIT NAME	CAUSE OF IMPAIRMENT	TMDL KEY
OHIO RIVER TRIBUTARIES	051402020102	GIBSON	INE0212_T1001	MUDDY FORK DITCH	E. COLI	E
OHIO RIVER TRIBUTARIES	051402020102	GIBSON	INE0212_T1002	SAND CREEK - UNNAMED TRIBUTARY	E. COLI	E
OHIO RIVER TRIBUTARIES	051402020102	GIBSON	INE0212_01	SAND CREEK	E. COLI	E
OHIO RIVER TRIBUTARIES	051402020102	GIBSON	INE0212_02	WABASH AND ERIE CANAL	E. COLI	E
OHIO RIVER TRIBUTARIES	051402020104	GIBSON	INE0214_01	PIGEON CREEK	E. COLI	E
OHIO RIVER TRIBUTARIES	051402020104	GIBSON	INE0214_T1001	PIGEON CREEK - UNNAMED TRIBUTARY	E. COLI	E

OHIO RIVER TRIBUTARIES	051402020104	GIBSON	INE0214_02	PIGEON CREEK	E. COLI	E
OHIO RIVER TRIBUTARIES	051402020104	GIBSON	INE0214_T1002	PIGEON CREEK - UNNAMED TRIBUTARY	E. COLI	E
OHIO RIVER TRIBUTARIES	051402020101	GIBSON	INE0211_T1001	HURRICANE CREEK - UNNAMED TRIBUTARY	E. COLI	E
OHIO RIVER TRIBUTARIES	051402020101	GIBSON	INE0211_T1001	HURRICANE CREEK - UNNAMED TRIBUTARY	NUTRIENTS	E
OHIO RIVER TRIBUTARIES	051402020103	GIBSON	INE0213_T1002	MCGARY DITCH	E. COLI	E
OHIO RIVER TRIBUTARIES	051402020103	GIBSON	INE0213_T1004	SANDY CREEK	E. COLI	E
OHIO RIVER TRIBUTARIES	051402020103	GIBSON	INE0213_T1005	PIGEON CREEK, WEST FORK - UNNAMED TRIBUTARY	E. COLI	E
OHIO RIVER TRIBUTARIES	051402020103	GIBSON	INE0213_01	PIGEON CREEK, WEST FORK	E. COLI	E
OHIO RIVER TRIBUTARIES	051402020103	GIBSON	INE0213_02	PIGEON CREEK, WEST FORK	E. COLI	E
OHIO RIVER TRIBUTARIES	051402020103	GIBSON	INE0213_T1001	PIGEON CREEK, WEST FORK - UNNAMED TRIBUTARY	E. COLI	E
OHIO RIVER TRIBUTARIES	051402020106	GIBSON	INE0216_02	WABASH AND ERIE CANAL	E. COLI	E
OHIO RIVER TRIBUTARIES	051402020106	GIBSON	INE0216_T1004	PIGEON CREEK - UNNAMED TRIBUTARY	E. COLI	E
OHIO RIVER TRIBUTARIES	051402020107	GIBSON	INE0217_04	WABASH AND ERIE CANAL	E. COLI	E
OHIO RIVER TRIBUTARIES	051402020106	GIBSON	INE0216_T1006	PIGEON CREEK - UNNAMED TRIBUTARY	E. COLI	E
OHIO RIVER TRIBUTARIES	051402020106	GIBSON	INE0216_T1005	PIGEON CREEK - UNNAMED TRIBUTARY	E. COLI	E
OHIO RIVER TRIBUTARIES	051402020106	GIBSON	INE0216_T1002	SNAKE RUN	E. COLI	E
OHIO RIVER TRIBUTARIES	051402020107	GIBSON	INE0217_02	SMITH FORK	E. COLI	E
OHIO RIVER TRIBUTARIES	051402020107	GIBSON	INE0217_T1005	SMITH FORK - UNNAMED TRIBUTARY	E. COLI	E
OHIO RIVER TRIBUTARIES	051402020107	GIBSON	INE0217_T1004	SMITH FORK - UNNAMED TRIBUTARY	E. COLI	E
OHIO RIVER TRIBUTARIES	051402020107	GIBSON	INE0217_T1002	HALFMOON CREEK - UNNAMED TRIBUTARY	E. COLI	E
OHIO RIVER TRIBUTARIES	051402020107	GIBSON	INE0217_03	PIGEON CREEK	E. COLI	E
OHIO RIVER TRIBUTARIES	051402020107	GIBSON	INE0217_T1001	HALFMOON CREEK	E. COLI	E
OHIO RIVER TRIBUTARIES	051402020107	GIBSON	INE0217_01	SMITH FORK	E. COLI	E
OHIO RIVER TRIBUTARIES	051402020203	GIBSON	INE0223_T1003	PIGEON CREEK - UNNAMED TRIBUTARY	E. COLI	E
OHIO RIVER TRIBUTARIES	051402020202	GIBSON	INE0222_T1003	BIG CREEK - UNNAMED TRIBUTARY	E. COLI	E
OHIO RIVER TRIBUTARIES	051402020202	WARRICK	INE0222_T1004	BIG CREEK - UNNAMED TRIBUTARY	E. COLI	E
OHIO RIVER TRIBUTARIES	051402020202	WARRICK	INE0222_T1005	BIG CREEK - UNNAMED TRIBUTARY	E. COLI	E
OHIO RIVER TRIBUTARIES	051402020203	WARRICK	INE0223_03	PIGEON CREEK	E. COLI	E
OHIO RIVER TRIBUTARIES	051402020202	WARRICK	INE0222_01	BIG CREEK	E. COLI	E
OHIO RIVER TRIBUTARIES	051402020107	GIBSON	INE0217_05	PIGEON CREEK - UNNAMED TRIBUTARY	E. COLI	E
OHIO RIVER TRIBUTARIES	051402020203	WARRICK	INE0223_T1007	CLEAR BRANCH	E. COLI	E
OHIO RIVER TRIBUTARIES	051402020203	WARRICK	INE0223_T1004	PIGEON CREEK - UNNAMED TRIBUTARY	E. COLI	E
OHIO RIVER TRIBUTARIES	051402020203	WARRICK	INE0223_T1008	PIGEON CREEK - UNNAMED TRIBUTARY	E. COLI	E
OHIO RIVER TRIBUTARIES	051402020203	WARRICK	INE0223_T1009	PIGEON CREEK - UNNAMED TRIBUTARY	E. COLI	E
OHIO RIVER TRIBUTARIES	051402020203	WARRICK	INE0223_04	PIGEON CREEK - UNNAMED TRIBUTARY	E. COLI	E
OHIO RIVER TRIBUTARIES	051402020203	WARRICK	INE0223_T1010	SQUAW CREEK	E. COLI	E
OHIO RIVER	051402020204	WARRICK	INE0224_T1008	PIGEON CREEK - UNNAMED	E. COLI	E

TRIBUTARIES				TRIBUTARY		
OHIO RIVER TRIBUTARIES	051402020204	WARRICK	INE0224_01	PIGEON CREEK	E. COLI	E
OHIO RIVER TRIBUTARIES	051402020204	WARRICK	INE0224_T1001	PIGEON CREEK - UNNAMED TRIBUTARY	E. COLI	E
OHIO RIVER TRIBUTARIES	051402020204	WARRICK	INE0224_T1002	WHITTAKER DITCH	E. COLI	E
OHIO RIVER TRIBUTARIES	051402020301	WARRICK	INE0231_01	BLUEGRASS CREEK	E. COLI	E
OHIO RIVER TRIBUTARIES	051402020304	VANDERBURGH	INE0234_T1005	LOCUST CREEK - UNNAMED TRIBUTARY	E. COLI	E
OHIO RIVER TRIBUTARIES	051402020304	VANDERBURGH	INE0234_T1003	LOCUST CREEK - UNNAMED TRIBUTARY	E. COLI	E
OHIO RIVER TRIBUTARIES	051402020304	VANDERBURGH	INE0234_01	LOCUST CREEK	E. COLI	E
OHIO RIVER TRIBUTARIES	051402020305	VANDERBURGH	INE0235_T1002	LOCUST CREEK - UNNAMED TRIBUTARY	E. COLI	E
OHIO RIVER TRIBUTARIES	051402020305	VANDERBURGH	INE0235_01	LOCUST CREEK	E. COLI	E
OHIO RIVER TRIBUTARIES	051402020401	VANDERBURGH	INE0241_02	CARPENTIER CREEK	E. COLI	E
OHIO RIVER TRIBUTARIES	051402020603	POSEY	INE0263_T1003	PERSIMMON POND DITCH	E. COLI	E
OHIO RIVER TRIBUTARIES	051402020603	POSEY	INE0263_T1005	DIXON AND LEWIS DITCH	E. COLI	E
OHIO RIVER TRIBUTARIES	051402020603	POSEY	INE0263_01	CASTLEBERRY CREEK	E. COLI	E
OHIO RIVER TRIBUTARIES	051402020603	POSEY	INE0263_02	CYPRESS SLOUGH	E. COLI	E
OHIO RIVER TRIBUTARIES	051402020604	POSEY	INE0264_01	MCFADDEN CREEK	E. COLI	E
OHIO RIVER TRIBUTARIES	051402020604	POSEY	INE0264_T1001	MCFADDEN DITCH - UNNAMED TRIBUTARY	E. COLI	E
OHIO RIVER TRIBUTARIES	051402020103	GIBSON	INE0213_T1003	PIGEON CREEK, WEST FORK - UNNAMED TRIBUTARY	E. COLI	E
OHIO RIVER TRIBUTARIES	051402020107	GIBSON	INE0217_T1003	SMITH FORK - UNNAMED TRIBUTARY	E. COLI	E
OHIO RIVER TRIBUTARIES	051402020301	WARRICK	INE0231_T1001	BLUEGRASS CREEK - UNNAMED TRIBUTARY	E. COLI	E
OHIO RIVER TRIBUTARIES	051402020101	GIBSON	INE0211_T1003	HURRICANE CREEK - UNNAMED TRIBUTARY	NUTRIENTS	E
OHIO RIVER TRIBUTARIES	051402020304	VANDERBURGH	INE0234_T1001	LOCUST CREEK - UNNAMED TRIBUTARY	E. COLI	E
OHIO RIVER TRIBUTARIES	051402020304	VANDERBURGH	INE0234_T1002	LOCUST CREEK - UNNAMED TRIBUTARY	E. COLI	E
OHIO RIVER TRIBUTARIES	051402020304	VANDERBURGH	INE0234_T1004	LOCUST CREEK - UNNAMED TRIBUTARY	E. COLI	E
OHIO RIVER TRIBUTARIES	051402020304	VANDERBURGH	INE0234_T1006	LOCUST CREEK - UNNAMED TRIBUTARY	E. COLI	E
OHIO RIVER TRIBUTARIES	051402020304	VANDERBURGH	INE0234_T1007	LOCUST CREEK - UNNAMED TRIBUTARY	E. COLI	E
OHIO RIVER TRIBUTARIES	051402020401	VANDERBURGH	INE0241_T1003	CARPENTIER CREEK - UNNAMED TRIBUTARY	E. COLI	E
OHIO RIVER TRIBUTARIES	051402020401	VANDERBURGH	INE0241_T1004	CARPENTIER CREEK - UNNAMED TRIBUTARY	E. COLI	E
OHIO RIVER TRIBUTARIES	051402020601	VANDERBURGH	INE0261_T1003	BAYOU CREEK - UNNAMED TRIBUTARY	E. COLI	E
OHIO RIVER TRIBUTARIES	051402020603	POSEY	INE0263_T1001	CASTLEBERRY CREEK - UNNAMED TRIBUTARY	E. COLI	E
OHIO RIVER TRIBUTARIES	051402020603	POSEY	INE0263_T1002	DIXON DITCH	E. COLI	E
OHIO RIVER TRIBUTARIES	051402020102	GIBSON	INE0212_01A	SAND CREEK - UNNAMED TRIBUTARY	E. COLI	E
OHIO RIVER TRIBUTARIES	051402020102	GIBSON	INE0212_02A	WABASH AND ERIE CANAL - UNNAMED TRIBUTARY	E. COLI	E
OHIO RIVER TRIBUTARIES	051402020102	GIBSON	INE0212_T1002A	SAND CREEK - UNNAMED TRIBUTARY	E. COLI	E
OHIO RIVER TRIBUTARIES	051402020101	GIBSON	INE0211_T1003	HURRICANE CREEK - UNNAMED TRIBUTARY	E. COLI	E
WHITE RIVER, WEST FORK	051202010602	HAMILTON	INW0161_01	PRAIRIE CREEK	E. COLI	F
WHITE RIVER, WEST FORK	051202010603	TIPTON	INW0163_T1001	DIXON CREEK	E. COLI	F

WHITE RIVER, WEST FORK	051202010603	TIPTON	INW0163_01	CICERO CREEK	E. COLI	F
WHITE RIVER, WEST FORK	051202010604	TIPTON	INW0164_T1002	BUCK CREEK	E. COLI	F
WHITE RIVER, WEST FORK	051202010605	TIPTON	INW0165_T1002	BACON PRAIRIE CREEK	E. COLI	F
WHITE RIVER, WEST FORK	051202010606	HAMILTON	INW0166_T1002	WEASEL CREEK	E. COLI	F
WHITE RIVER, WEST FORK	051202010606	HAMILTON	INW0166_01	CICERO CREEK	E. COLI	F
WHITE RIVER, WEST FORK	051202010606	HAMILTON	INW0166_T1001	SLOAN DITCH	E. COLI	F
WHITE RIVER, WEST FORK	051202010607	HAMILTON	INW0167_01	LITTLE CICERO CREEK	E. COLI	F
WHITE RIVER, WEST FORK	051202010607	HAMILTON	INW0167_T1001	TETER BRANCH	E. COLI	F
WHITE RIVER, WEST FORK	051202010609	HAMILTON	INW0169_01	HINKLE CREEK	E. COLI	F
WHITE RIVER, WEST FORK	051202010610	HAMILTON	INW016A_T1002	MORSE RESERVOIR INLET	E. COLI	F
WHITE RIVER, WEST FORK	051202010610	HAMILTON	INW016A_T1001	BEAR SLIDE CREEK	E. COLI	F
WHITE RIVER, WEST FORK	051202010610	HAMILTON	INW016A_01	CICERO CREEK	E. COLI	F
WHITE RIVER, WEST FORK	051202010602	TIPTON	INW0162_01A	CICERO CREEK - UNNAMED TRIBUTARY	E. COLI	F
WHITE RIVER, WEST FORK	051202010605	TIPTON	INW0165_01A	CICERO CREEK - UNNAMED TRIBUTARY	E. COLI	F
WHITE RIVER, WEST FORK	051202010102	RANDOLPH	INW0112_T1003	WHITE RIVER - UNNAMED TRIBUTARY	E. COLI	G
WHITE RIVER, WEST FORK	051202010102	RANDOLPH	INW0112_T1004	PEACH CREEK	E. COLI	G
WHITE RIVER, WEST FORK	051202010102	RANDOLPH	INW0112_T1006	SUGAR CREEK	E. COLI	G
WHITE RIVER, WEST FORK	051202010102	RANDOLPH	INW0112_T1005	SALT CREEK	E. COLI	G
WHITE RIVER, WEST FORK	051202010103	RANDOLPH	INW0113_T1004	EIGHTMILE CREEK	E. COLI	G
WHITE RIVER, WEST FORK	051202010105	RANDOLPH	INW0115_T1006	SPARROW CREEK	E. COLI	G
WHITE RIVER, WEST FORK	051202010110	DELAWARE	INW011A_T1008	MEDFORD DRAIN	E. COLI	G
LOWER WABASH	051201111501	SULLIVAN	INB11F1_01	BUSSERON CREEK	IMPAIRED BIOTIC COMMUNITIES	H
LOWER WABASH	051201111503	CLAY	INB11F3_01C	INLET TO SHAKAMAK LAKE	IMPAIRED BIOTIC COMMUNITIES	H
LOWER WABASH	051201111503	CLAY	INB11F3_01B	INLET TO SHAKAMAK LAKE	IMPAIRED BIOTIC COMMUNITIES	H
LOWER WABASH	051201111503	SULLIVAN	INB11F3_P1001	SHAKAMAK LAKE - ARTIFICIAL PATH	IMPAIRED BIOTIC COMMUNITIES	H
LOWER WABASH	051201111504	SULLIVAN	INB11F4_T1003A	MUD CREEK - UNNAMED TRIBUTARY	Nutrients	H
LOWER WABASH	051201111504	SULLIVAN	INB11F4_T1003B	MUD CREEK - UNNAMED TRIBUTARY	Nutrients	H
LOWER WABASH	051201111504	SULLIVAN	INB11F4_T1003A	MUD CREEK - UNNAMED TRIBUTARY	IMPAIRED BIOTIC COMMUNITIES	H
LOWER WABASH	051201111504	SULLIVAN	INB11F4_T1003B	MUD CREEK - UNNAMED TRIBUTARY	IMPAIRED BIOTIC COMMUNITIES	H
GREAT LAKES	040500011001	STEUBEN	INJ01A1_01	PIGEON CREEK	E. COLI	I
GREAT LAKES	040500011001	STEUBEN	INJ01A1_T1002	METZ DITCH	E. COLI	I
GREAT LAKES	040500011001	STEUBEN	INJ01A1_T1003	COLE DITCH	E. COLI	I
GREAT LAKES	040500011002	STEUBEN	INJ01A2_T1001	JACK DITCH	E. COLI	I
GREAT LAKES	040500011002	STEUBEN	INJ01A2_T1002	JOHNSON DITCH	E. COLI	I
GREAT LAKES	040500011002	STEUBEN	INJ01A2_T1003	PIGEON CREEK - UNNAMED TRIBUTARY	E. COLI	I
GREAT LAKES	040500011003	STEUBEN	INJ01A3_T1002	PIGEON CREEK - UNNAMED TRIBUTARY	E. COLI	I

GREAT LAKES	040500011003	STEUBEN	INJ01A3_T1003	PIGEON CREEK - UNNAMED TRIBUTARY	E. COLI	I
GREAT LAKES	040500011003	STEUBEN	INJ01A3_T1002	PIGEON CREEK - UNNAMED TRIBUTARY	IMPAIRED BIOTIC COMMUNITIES	I
GREAT LAKES	040500011003	STEUBEN	INJ01A3_T1003	PIGEON CREEK - UNNAMED TRIBUTARY	IMPAIRED BIOTIC COMMUNITIES	I
GREAT LAKES	040500011003	STEUBEN	INJ01A3_T1004	JOHNSON DITCH	E. COLI	I
GREAT LAKES	040500011003	STEUBEN	INJ01A3_T1005	JOHNSON DITCH - UNNAMED TRIBUTARY	E. COLI	I
GREAT LAKES	040500011003	STEUBEN	INJ01A3_T1004	JOHNSON DITCH	IMPAIRED BIOTIC COMMUNITIES	I
GREAT LAKES	040500011003	STEUBEN	INJ01A3_T1005	JOHNSON DITCH - UNNAMED TRIBUTARY	IMPAIRED BIOTIC COMMUNITIES	I
GREAT LAKES	040500011007	STEUBEN	INJ01A7_T1001	INLET TO OTTER LAKE	E. COLI	I
GREAT LAKES	040500011007	STEUBEN	INJ01A7_P1001	OTTER LAKE - ARTIFICIAL PATH	E. COLI	I
GREAT LAKES	040500011007	STEUBEN	INJ01A7_T1001	INLET TO OTTER LAKE	IMPAIRED BIOTIC COMMUNITIES	I
GREAT LAKES	040500011007	STEUBEN	INJ01A7_P1001	OTTER LAKE - ARTIFICIAL PATH	IMPAIRED BIOTIC COMMUNITIES	I
GREAT LAKES	040500011009	LAGRANGE	INJ01A9_T1001A	PIGEON CREEK - UNNAMED TRIBUTARY	E. COLI	I
GREAT LAKES	040500011009	LAGRANGE	INJ01A9_T1001	PIGEON CREEK - UNNAMED TRIBUTARY	E. COLI	I
GREAT LAKES	040500011004	STEUBEN	INJ01A4_01	SMATHERS DITCH	E. COLI	I
GREAT LAKES	040500011004	STEUBEN	INJ01A4_T1005	DEETZ DITCH	E. COLI	I
GREAT LAKES	040500011004	STEUBEN	INJ01A4_T1002	INLET TO LITTLE TURKEY LAKE	E. COLI	I
GREAT LAKES	040500011004	STEUBEN	INJ01A4_T1001	CONRAD DITCH	E. COLI	I
GREAT LAKES	040500011004	DEKALB	INJ01A4_P1002	UPPER STORY LAKE - ARTIFICIAL PATH	E. COLI	I
GREAT LAKES	040500011004	STEUBEN	INJ01A4_P1001	LITTLE TURKEY LAKE	E. COLI	I
GREAT LAKES	040500011004	STEUBEN	INJ01A4_02	TURKEY CREEK	E. COLI	I
GREAT LAKES	040500011004	STEUBEN	INJ01A4_T1003	TURKEY CREEK - UNNAMED TRIBUTARY	E. COLI	I
GREAT LAKES	040500011004	STEUBEN	INJ01A4_01	SMATHERS DITCH	IMPAIRED BIOTIC COMMUNITIES	I
GREAT LAKES	040500011004	STEUBEN	INJ01A4_T1005	DEETZ DITCH	IMPAIRED BIOTIC COMMUNITIES	I
GREAT LAKES	040500011004	STEUBEN	INJ01A4_T1002	INLET TO LITTLE TURKEY LAKE	IMPAIRED BIOTIC COMMUNITIES	I
GREAT LAKES	040500011004	STEUBEN	INJ01A4_T1001	CONRAD DITCH	IMPAIRED BIOTIC COMMUNITIES	I
GREAT LAKES	040500011004	DEKALB	INJ01A4_P1002	UPPER STORY LAKE - ARTIFICIAL PATH	IMPAIRED BIOTIC COMMUNITIES	I
GREAT LAKES	040500011004	STEUBEN	INJ01A4_P1001	LITTLE TURKEY LAKE	IMPAIRED BIOTIC COMMUNITIES	I
GREAT LAKES	040500011004	STEUBEN	INJ01A4_02	TURKEY CREEK	IMPAIRED BIOTIC COMMUNITIES	I
GREAT LAKES	040500011004	STEUBEN	INJ01A4_T1003	TURKEY CREEK - UNNAMED TRIBUTARY	IMPAIRED BIOTIC COMMUNITIES	I
GREAT LAKES	040500011004	STEUBEN	INJ01A4_01	SMATHERS DITCH	DISSOLVED OXYGEN	I
GREAT LAKES	040500011004	STEUBEN	INJ01A4_T1005	DEETZ DITCH	DISSOLVED OXYGEN	I
GREAT LAKES	040500011004	STEUBEN	INJ01A4_T1002	INLET TO LITTLE TURKEY LAKE	DISSOLVED OXYGEN	I
GREAT LAKES	040500011004	STEUBEN	INJ01A4_T1001	CONRAD DITCH	DISSOLVED OXYGEN	I
GREAT LAKES	040500011004	DEKALB	INJ01A4_P1002	UPPER STORY LAKE - ARTIFICIAL PATH	DISSOLVED OXYGEN	I

GREAT LAKES	040500011004	STEUBEN	INJ01A4_P1001	LITTLE TURKEY LAKE	DISSOLVED OXYGEN	I
GREAT LAKES	040500011004	STEUBEN	INJ01A4_02	TURKEY CREEK	DISSOLVED OXYGEN	I
GREAT LAKES	040500011004	STEUBEN	INJ01A4_T1003	TURKEY CREEK - UNNAMED TRIBUTARY	DISSOLVED OXYGEN	I
GREAT LAKES	040500011005	STEUBEN	INJ01A5_T1001	MUD CREEK	E. COLI	I
GREAT LAKES	040500011005	STEUBEN	INJ01A5_P1001	BIG TURKEY LAKE - ARTIFICIAL PATH	E. COLI	I
GREAT LAKES	040500011008	LAGRANGE	INJ01A8_P1007	LITTLE TURKEY LAKE - ARTIFICIAL PATH	E. COLI	I
GREAT LAKES	040500011008	LAGRANGE	INJ01A8_T1008	INLET TO LITTLE TURKEY LAKE	E. COLI	I
GREAT LAKES	040500011008	LAGRANGE	INJ01A8_T1002	INLET TO MUD LAKE	E. COLI	I
GREAT LAKES	040500011008	LAGRANGE	INJ01A8_T1002	INLET TO MUD LAKE	IMPAIRED BIOTIC COMMUNITIES	I
GREAT LAKES	040500011010	LAGRANGE	INJ01AA_03	TURKEY CREEK	E. COLI	I
GREAT LAKES	040500011010	LAGRANGE	INJ01AA_02	TURKEY CREEK	E. COLI	I
GREAT LAKES	040500011103	LAGRANGE	INJ01B3_01	PIGEON RIVER	E. COLI	I
GREAT LAKES	040500011103	LAGRANGE	INJ01B3_01	PIGEON RIVER	IMPAIRED BIOTIC COMMUNITIES	I
GREAT LAKES	040500011103	LAGRANGE	INJ01B3_P1005	CLINE LAKE - ARTIFICIAL PATH	E. COLI	I
GREAT LAKES	040500011103	LAGRANGE	INJ01B3_T1001	CLINE LAKE INLET	E. COLI	I
GREAT LAKES	040500011103	LAGRANGE	INJ01B3_T1002	PIGEON RIVER - UNNAMED TRIBUTARY	E. COLI	I
GREAT LAKES	040500011103	LAGRANGE	INJ01B3_03	PIGEON RIVER	E. COLI	I
GREAT LAKES	040500011103	LAGRANGE	INJ01B3_03	PIGEON RIVER	IMPAIRED BIOTIC COMMUNITIES	I
GREAT LAKES	040500011101	LAGRANGE	INJ01B1_T1003	FISH LAKE INLET	E. COLI	I
GREAT LAKES	040500011101	LAGRANGE	INJ01B1_T1004	STONER DITCH	E. COLI	I
GREAT LAKES	040500011101	LAGRANGE	INJ01B1_T1002	ROYER LAKE INLET	E. COLI	I
GREAT LAKES	040500011101	LAGRANGE	INJ01B1_T1001	ROYER LAKE INLET	E. COLI	I
GREAT LAKES	040500011101	LAGRANGE	INJ01B1_P1002	FISH LAKE - ARTIFICIAL PATH	E. COLI	I
GREAT LAKES	040500011101	LAGRANGE	INJ01B1_P1001	ROYER LAKE - ARTIFICIAL PATH	E. COLI	I
GREAT LAKES	040500011101	LAGRANGE	INJ01B1_01	FLY CREEK, EAST	E. COLI	I
GREAT LAKES	040500011101	LAGRANGE	INJ01B1_02	FLY CREEK, EAST	E. COLI	I
GREAT LAKES	040500011101	LAGRANGE	INJ01B1_T1003	FISH LAKE INLET	IMPAIRED BIOTIC COMMUNITIES	I
GREAT LAKES	040500011101	LAGRANGE	INJ01B1_T1004	STONER DITCH	IMPAIRED BIOTIC COMMUNITIES	I
GREAT LAKES	040500011101	LAGRANGE	INJ01B1_T1002	ROYER LAKE INLET	IMPAIRED BIOTIC COMMUNITIES	I
GREAT LAKES	040500011101	LAGRANGE	INJ01B1_T1001	ROYER LAKE INLET	IMPAIRED BIOTIC COMMUNITIES	I
GREAT LAKES	040500011101	LAGRANGE	INJ01B1_P1002	FISH LAKE - ARTIFICIAL PATH	IMPAIRED BIOTIC COMMUNITIES	I
GREAT LAKES	040500011101	LAGRANGE	INJ01B1_P1001	ROYER LAKE - ARTIFICIAL PATH	IMPAIRED BIOTIC COMMUNITIES	I
GREAT LAKES	040500011101	LAGRANGE	INJ01B1_01	FLY CREEK, EAST	IMPAIRED BIOTIC COMMUNITIES	I
GREAT LAKES	040500011101	LAGRANGE	INJ01B1_02	FLY CREEK, EAST	IMPAIRED BIOTIC COMMUNITIES	I
GREAT LAKES	040500011101	LAGRANGE	INJ01B1_T1003	FISH LAKE INLET	DISSOLVED OXYGEN	I
GREAT LAKES	040500011101	LAGRANGE	INJ01B1_T1004	STONER DITCH	DISSOLVED OXYGEN	I
GREAT LAKES	040500011102	LAGRANGE	INJ01B2_01	FLY CREEK	DISSOLVED OXYGEN	I
GREAT LAKES	040500011101	LAGRANGE	INJ01B1_T1002	ROYER LAKE INLET	DISSOLVED	I

					OXYGEN	
GREAT LAKES	040500011101	LAGRANGE	INJ01B1_T1001	ROYER LAKE INLET	DISSOLVED OXYGEN	I
GREAT LAKES	040500011101	LAGRANGE	INJ01B1_P1002	FISH LAKE - ARTIFICIAL PATH	DISSOLVED OXYGEN	I
GREAT LAKES	040500011101	LAGRANGE	INJ01B1_P1001	ROYER LAKE - ARTIFICIAL PATH	DISSOLVED OXYGEN	I
GREAT LAKES	040500011101	LAGRANGE	INJ01B1_01	FLY CREEK, EAST	DISSOLVED OXYGEN	I
GREAT LAKES	040500011101	LAGRANGE	INJ01B1_02	FLY CREEK, EAST	DISSOLVED OXYGEN	I
GREAT LAKES	040500011105	LAGRANGE	INJ01B5_T1003	TRUSDALE DITCH	IMPAIRED BIOTIC COMMUNITIES	I
GREAT LAKES	040500011105	LAGRANGE	INJ01B5_T1001	COTTON LAKE DITCH	IMPAIRED BIOTIC COMMUNITIES	I
GREAT LAKES	040500011105	LAGRANGE	INJ01B5_01	PAGE DITCH	IMPAIRED BIOTIC COMMUNITIES	I
GREAT LAKES	040500011105	LAGRANGE	INJ01B5_T1003	TRUSDALE DITCH	E. COLI	I
GREAT LAKES	040500011105	LAGRANGE	INJ01B5_T1001	COTTON LAKE DITCH	E. COLI	I
GREAT LAKES	040500011105	LAGRANGE	INJ01B5_01	PAGE DITCH	E. COLI	I
GREAT LAKES	040500011107	ELKHART	INJ01B7_T1001A	FETCH DITCH - UNNAMED TRIBUTARY	IMPAIRED BIOTIC COMMUNITIES	I
GREAT LAKES	040500011107	LAGRANGE	INJ01B7_01	PIGEON RIVER	IMPAIRED BIOTIC COMMUNITIES	I
GREAT LAKES	040500011107	LAGRANGE	INJ01B7_T1001B	FETCH DITCH	IMPAIRED BIOTIC COMMUNITIES	I
GREAT LAKES	040500011107	LAGRANGE	INJ01B7_T1001	FETCH DITCH	IMPAIRED BIOTIC COMMUNITIES	I
GREAT LAKES	040500011107	ELKHART	INJ01B7_T1001A	FETCH DITCH - UNNAMED TRIBUTARY	E. COLI	I
GREAT LAKES	040500011107	LAGRANGE	INJ01B7_01	PIGEON RIVER	E. COLI	I
GREAT LAKES	040500011107	LAGRANGE	INJ01B7_T1001B	FETCH DITCH	E. COLI	I
GREAT LAKES	040500011107	LAGRANGE	INJ01B7_T1001	FETCH DITCH	E. COLI	I
GREAT LAKES	040500011005	STEUBEN	INJ01A5_T1002	MUD CREEK - UNNAMED TRIBUTARY	E. COLI	I
GREAT LAKES	040500011105	LAGRANGE	INJ01B5_T1002	PAGE DITCH - UNNAMED TRIBUTARY	E. COLI	I
GREAT LAKES	040500011105	LAGRANGE	INJ01B5_T1002	PAGE DITCH - UNNAMED TRIBUTARY	IMPAIRED BIOTIC COMMUNITIES	I

Attachment 5
Waterbody Impairments Proposed to Be Removed from Category 5 of Indiana's 303(d) List of Impaired Waters Based on Changes in Segmentation

BASIN	HYDROLOGIC UNIT CODE	COUNTY	ASSESSMENT UNIT ID	ASSESSMENT UNIT NAME	CAUSE OF IMPAIRMENT
UPPER WABASH	5120104030030	WHITLEY	INB0433_T1001	JONES BRANCH	IMPAIRED BIOTIC COMMUNITIES
UPPER WABASH	5120104030030	WHITLEY	INB0433_T1002	SPRING CREEK-UNNAMED TRIBUTARY	IMPAIRED BIOTIC COMMUNITIES
UPPER WABASH	5120104030030	WHITLEY	INB0433_T1008	MAYNARD DITCH	DISSOLVED OXYGEN
UPPER WABASH	5120104030040	WHITLEY	INB0434_00	SPRING CREEK (UPSTREAM OF KALER BRANCH)	E. COLI
UPPER WABASH	5120104030040	WHITLEY	INB0434_01	SPRING CREEK (BETWEEN KALER BRANCH AND CR 200S)	IMPAIRED BIOTIC COMMUNITIES
UPPER WABASH	5120104030040	WHITLEY	INB0434_01	SPRING CREEK (BETWEEN KALER BRANCH AND CR 200S)	E. COLI
UPPER WABASH	5120104030040	WHITLEY	INB0434_02	SPRING CREEK	E. COLI

				(BETWEEN CR 200S AND SCHOENAUER DITCH)	
UPPER WABASH	5120104030040	WHITLEY	INB0434_03	SPRING CREEK (DOWNSTREAM OF SCHOENAUER DITCH)	E. COLI
UPPER WABASH	5120104030040	WHITLEY	INB0434_03	SPRING CREEK (DOWNSTREAM OF SCHOENAUER DITCH)	IMPAIRED BIOTIC COMMUNITIES
UPPER WABASH	5120104030040	WHITLEY	INB0434_T1002	KALER BRANCH	IMPAIRED BIOTIC COMMUNITIES
UPPER WABASH	5120104030040	WHITLEY	INB0434_T1004	KING BRANCH	IMPAIRED BIOTIC COMMUNITIES
UPPER WABASH	5120104030040	WHITLEY	INB0434_T1006	COMPTON DITCH	IMPAIRED BIOTIC COMMUNITIES
UPPER WABASH	5120104030040	WHITLEY	INB0434_T1007	SCHOENAUER DITCH	IMPAIRED BIOTIC COMMUNITIES
UPPER WABASH	5120104030050	WHITLEY	INB0435_00	CLEAR CREEK (HEADWATER)	E. COLI
UPPER WABASH	5120104030050	WHITLEY	INB0435_01	CLEAR CREEK	E. COLI
UPPER WABASH	5120104030050	WHITLEY	INB0435_01	CLEAR CREEK	IMPAIRED BIOTIC COMMUNITIES
UPPER WABASH	5120104030050	WHITLEY	INB0435_T1002	CLEAR CREEK (HEADWATER)-UNNAMED TRIBUTARY	E. COLI
UPPER WABASH	5120104030050	WHITLEY	INB0435_T1003	CLEAR CREEK-UNNAMED TRIBUTARY	E. COLI
UPPER WABASH	5120104030050	WHITLEY	INB0435_T1003	CLEAR CREEK-UNNAMED TRIBUTARY	IMPAIRED BIOTIC COMMUNITIES
UPPER WABASH	5120104030060	WHITLEY	INB0436_00	SUGAR CREEK (UPSTREAM OF COX BRANCH)	IMPAIRED BIOTIC COMMUNITIES
UPPER WABASH	5120104030060	WHITLEY	INB0436_01	SUGAR CREEK (DOWNSTREAM OF COX BRANCH)	IMPAIRED BIOTIC COMMUNITIES
UPPER WABASH	5120104030070	WHITLEY	INB0437_00	SUGAR CREEK	E. COLI
UPPER WABASH	5120104030070	WHITLEY	INB0437_T1001	HUFFMAN DITCH	E. COLI
UPPER WABASH	5120104030070	WHITLEY	INB0437_T1001	HUFFMAN DITCH	IMPAIRED BIOTIC COMMUNITIES
UPPER WABASH	5120104030070	WHITLEY	INB0437_T1002	GABLE DITCH-UNNAMED TRIBUTARY	E. COLI
UPPER WABASH	5120104030070	WHITLEY	INB0437_T1003	GABLE DITCH	E. COLI
UPPER WABASH	5120104030070	WHITLEY	INB0437_T1004	SUGAR CREEK-UNNAMED TRIBUTARY	E. COLI
UPPER WABASH	5120104030070	WHITLEY	INB0437_T1005	WILLIAMSON DITCH	E. COLI
UPPER WABASH	5120104030070	WHITLEY	INB0437_T1005	WILLIAMSON DITCH	IMPAIRED BIOTIC COMMUNITIES
UPPER WABASH	5120104040010	WHITLEY	INB0441_T1006	EEL RIVER	PCBS (FISH TISSUE)
UPPER WABASH	5120104040010	WHITLEY	INB0441_T1006	EEL RIVER	E. COLI
UPPER WABASH	5120104040010	WHITLEY	INB0441_T1006	EEL RIVER	TOTAL MERCURY (FISH TISSUE)
UPPER WABASH	5120104040020	KOSCIUSKO	INB0442_T1007	EEL RIVER	PCBS (FISH TISSUE)
UPPER WABASH	5120104040020	KOSCIUSKO	INB0442_T1007	EEL RIVER	TOTAL MERCURY (FISH TISSUE)
UPPER WABASH	5120104040030	KOSCIUSKO	INB0443_T1008	EEL RIVER	PCBS (FISH TISSUE)
UPPER WABASH	5120104040040	WABASH	INB0444_T1009	EEL RIVER	PCBS (FISH TISSUE)
UPPER WABASH	5120104040050	KOSCIUSKO	INB0445_00	SWANK CREEK	E. COLI
UPPER WABASH	5120104040050	WABASH	INB0445_T1010	EEL RIVER	PCBS (FISH TISSUE)
UPPER WABASH	5120104040050	WABASH	INB0445_T1010	EEL RIVER	E. COLI
UPPER WABASH	5120104040070	WABASH	INB0447_T1011	EEL RIVER	E. COLI
UPPER WABASH	5120104040070	WABASH	INB0447_T1011	EEL RIVER	PCBS (FISH

					TISSUE)
UPPER WABASH	5120104040080	WABASH	INB0448_T1012	EEL RIVER	E. COLI
UPPER WABASH	5120104040080	WABASH	INB0448_T1012	EEL RIVER	PCBS (FISH TISSUE)
UPPER WABASH	5120104050010	WABASH	INB0451_T1013	EEL RIVER	E. COLI
UPPER WABASH	5120104050010	WABASH	INB0451_T1013	EEL RIVER	PCBS (FISH TISSUE)
UPPER WABASH	5120104050030	WABASH	INB0453_00	SILVER CREEK (LOWER)	E. COLI
UPPER WABASH	5120104050030	WABASH	INB0453_T1014	EEL RIVER	E. COLI
UPPER WABASH	5120104050030	WABASH	INB0453_T1014	EEL RIVER	PCBS (FISH TISSUE)
UPPER WABASH	5120104030020	WHITLEY	INB0432_T1004	EEL RIVER (WEST OF CR 500W)	TOTAL MERCURY (FISH TISSUE)
UPPER WABASH	5120104030020	WHITLEY	INB0432_T1004	EEL RIVER (WEST OF CR 500W)	PCBS (FISH TISSUE)
UPPER WABASH	5120104030030	WHITLEY	INB0433_00	SPRING CREEK (UPSTREAM OF BROWN DITCH)	IMPAIRED BIOTIC COMMUNITIES
UPPER WABASH	5120104030030	WHITLEY	INB0433_02	SCHUMAN DITCH	IMPAIRED BIOTIC COMMUNITIES
UPPER WABASH	5120104050040	WABASH	INB0454_00	BEARGRASS CREEK	E. COLI
UPPER WABASH	5120104050070	WABASH	INB0457_00	SQUIRREL CREEK (LOWER)	E. COLI
UPPER WABASH	5120104050070	WABASH	INB0457_T1015	EEL RIVER	E. COLI
UPPER WABASH	5120104050070	WABASH	INB0457_T1015	EEL RIVER	PCBS (FISH TISSUE)
UPPER WABASH	5120104060010	MIAMI	INB0461_T1001	WILSON RHODES DITCH	DISSOLVED OXYGEN
UPPER WABASH	5120104060010	MIAMI	INB0461_T1001	WILSON RHODES DITCH	IMPAIRED BIOTIC COMMUNITIES
UPPER WABASH	5120104060010	MIAMI	INB0461_T1001	WILSON RHODES DITCH	NUTRIENTS
UPPER WABASH	5120104060010	MIAMI	INB0461_T1016	EEL RIVER	TOTAL MERCURY (FISH TISSUE)
UPPER WABASH	5120104060010	MIAMI	INB0461_T1016	EEL RIVER	PCBS (FISH TISSUE)
UPPER WABASH	5120104060020	MIAMI	INB0462_00	EEL RIVER - WASHONIS CREEK	E. COLI
UPPER WABASH	5120104060020	MIAMI	INB0462_T1017	EEL RIVER	E. COLI
UPPER WABASH	5120104060020	MIAMI	INB0462_T1017	EEL RIVER	PCBS (FISH TISSUE)
UPPER WABASH	5120104060020	MIAMI	INB0462_T1017	EEL RIVER	TOTAL MERCURY (FISH TISSUE)
UPPER WABASH	5120104060040	MIAMI	INB0464_T1018	EEL RIVER	E. COLI
UPPER WABASH	5120104060040	MIAMI	INB0464_T1018	EEL RIVER	PCBS (FISH TISSUE)
UPPER WABASH	5120104060040	MIAMI	INB0464_T1018	EEL RIVER	TOTAL MERCURY (FISH TISSUE)
UPPER WABASH	5120104070010	CASS	INB0471_T1019	EEL RIVER	PCBS (FISH TISSUE)
UPPER WABASH	5120104070010	CASS	INB0471_T1019	EEL RIVER	TOTAL MERCURY (FISH TISSUE)
UPPER WABASH	5120104070050	CASS	INB0475_00	MUD BRANCH	E. COLI
UPPER WABASH	5120104070050	CASS	INB0475_T1020	EEL RIVER	E. COLI
UPPER WABASH	5120104070050	CASS	INB0475_T1020	EEL RIVER	PCBS (FISH TISSUE)
UPPER WABASH	5120104070050	CASS	INB0475_T1020	EEL RIVER	TOTAL MERCURY (FISH TISSUE)
UPPER WABASH	5120104070060	CASS	INB0476_T1021	EEL RIVER	PCBS (FISH TISSUE)
UPPER WABASH	5120104100000	CASS	INB0476_T1021	EEL RIVER	FREE CYANIDE
UPPER WABASH	5120104070060	CASS	INB0476_T1021	EEL RIVER	TOTAL MERCURY (FISH TISSUE)
UPPER WABASH	5120104070060	CASS	INB0476_T1021	EEL RIVER	E. COLI
UPPER WABASH	5120104070070	CASS	INB0477_T1022	EEL RIVER - LOGANSPORT WATER INTAKE	PCBS (FISH TISSUE)
UPPER WABASH	5120104070070	CASS	INB0477_T1022	EEL RIVER - LOGANSPORT WATER INTAKE	TOTAL MERCURY (FISH TISSUE)

UPPER WABASH	5120104070070	CASS	INB0477_T1023	EEL RIVER	PCBS (FISH TISSUE)
UPPER WABASH	5120104070070	CASS	INB0477_T1023	EEL RIVER	TOTAL MERCURY (FISH TISSUE)
UPPER WABASH	5120105010010	CASS	INB0511_00	GRANTS RUN	E. COLI
UPPER WABASH	5120105010010	CASS	INB0511_M1001	WABASH RIVER	PCBS (FISH TISSUE)
UPPER WABASH	5120105010040	CASS	INB0514_T1004	GALBREATH DITCH	IMPAIRED BIOTIC COMMUNITIES
UPPER WABASH	5120105020010	CARROLL	INB0521_M1002	WABASH RIVER	PCBS (FISH TISSUE)
UPPER WABASH	5120105020060	CARROLL	INB0526_T1003	ROCK CREEK-UNNAMED TRIBUTARY	E. COLI
UPPER WABASH	5120105020060	CARROLL	INB0526_T1007	ROCK CREEK (DOWNSTREAM OF SR 25)	E. COLI
UPPER WABASH	5120105030020	CARROLL	INB0532_M1003	WABASH RIVER	PCBS (FISH TISSUE)
UPPER WABASH	5120105030030	CARROLL	INB0533_M1004	WABASH RIVER	PCBS (FISH TISSUE)
UPPER WABASH	5120105030040	CARROLL	INB0534_00	PLEASANT RUN/ TANNERY BRANCH	E. COLI
UPPER WABASH	5120105030040	CARROLL	INB0534_M1005	WABASH RIVER	PCBS (FISH TISSUE)
UPPER WABASH	5120105030040	CARROLL	INB0534_M1005	WABASH RIVER	TOTAL MERCURY (FISH TISSUE)
UPPER WABASH	5120105050030	CASS	INB0553_T1005	DEER CREEK (UPSTREAM OF MUNSON DITCH)	E. COLI
UPPER WABASH	5120105050030	CASS	INB0553_T1006	DEER CREEK (BETWEEN MUNSON DITCH AND BROWN DITCH)	E. COLI
UPPER WABASH	5120105050030	CARROLL	INB0553_T1017	DEER CREEK-UNNAMED TRIBUTARY	E. COLI
UPPER WABASH	5120105050060	CARROLL	INB0556_T1016	DEER CREEK ABOVE RIDENOUR DITCH	E. COLI
UPPER WABASH	5120105050070	CARROLL	INB0557_00	PAINT CREEK	E. COLI
UPPER WABASH	5120105050070	CARROLL	INB0557_T1001	PLANK DITCH	E. COLI
UPPER WABASH	5120105050070	CARROLL	INB0557_T1002	GUKIEN COHEE DITCH	E. COLI
UPPER WABASH	5120105050080	CARROLL	INB0558_T1009	DEER CREEK (BELOW CAMDEN)	PCBS (FISH TISSUE)
UPPER WABASH	5120105050100	CARROLL	INB055A_00	BACHELOR RUN - KUNS DITCH	E. COLI
UPPER WABASH	5120105050110	CARROLL	INB055B_T1008	DEER CREEK	PCBS (FISH TISSUE)
UPPER WABASH	5120105050110	CARROLL	INB055B_T1008	DEER CREEK	E. COLI
UPPER WABASH	5120105050120	CARROLL	INB055C_T1009	DEER CREEK	PCBS (FISH TISSUE)
UPPER WABASH	5120105060010	TIPPECANOE	INB0561_M1010	WABASH RIVER - MAINSTEM	PCBS (FISH TISSUE)
UPPER WABASH	5120105060010	TIPPECANOE	INB0561_M1010	WABASH RIVER - MAINSTEM	TOTAL MERCURY (FISH TISSUE)
UPPER WABASH	5120105060020	TIPPECANOE	INB0562_M1011	WABASH RIVER - MAINSTEM	PCBS (FISH TISSUE)
UPPER WABASH	5120105060020	TIPPECANOE	INB0562_M1011	WABASH RIVER - MAINSTEM	TOTAL MERCURY (FISH TISSUE)
UPPER WABASH	5120105070010	TIPPECANOE	INB0571_00	SUGAR CREEK - LITTLE SUGAR CREEK (TIPPECANOE)	E. COLI
UPPER WABASH	5120105070020	CARROLL	INB0572_00	BUCK CREEK DITCH	E. COLI
UPPER WABASH	5120105070020	CARROLL	INB0572_00	BUCK CREEK DITCH	IMPAIRED BIOTIC COMMUNITIES
UPPER WABASH	5120105070020	TIPPECANOE	INB0572_T1001	BUCK CREEK	IMPAIRED BIOTIC COMMUNITIES
UPPER WABASH	5120105070020	TIPPECANOE	INB0572_T1001	BUCK CREEK	E. COLI
UPPER WABASH	5120105070020	TIPPECANOE	INB0572_T1002	BUCK	E. COLI

				CREEK-UNNAMED TRIBUTARY	
UPPER WABASH	5120105070020	TIPPECANOE	INB0572_T1002	BUCK CREEK-UNNAMED TRIBUTARY	IMPAIRED BIOTIC COMMUNITIES
UPPER WABASH	5120105070020	TIPPECANOE	INB0572_T1003	BUCK CREEK-UNNAMED TRIBUTARY	E. COLI
UPPER WABASH	5120105070020	TIPPECANOE	INB0572_T1003	BUCK CREEK-UNNAMED TRIBUTARY	IMPAIRED BIOTIC COMMUNITIES
UPPER WABASH	5120105070030	TIPPECANOE	INB0573_M1012	WABASH RIVER	PCBS (FISH TISSUE)
UPPER WABASH	5120105070030	TIPPECANOE	INB0573_M1012	WABASH RIVER	TOTAL MERCURY (FISH TISSUE)
UPPER WABASH	5120106010010	NOBLE	INB0611_00	TIPPECANOE RIVER	E. COLI
UPPER WABASH	5120106010010	NOBLE	INB0611_00	TIPPECANOE RIVER	DISSOLVED OXYGEN
UPPER WABASH	5120106010010	NOBLE	INB0611_00	TIPPECANOE RIVER	NUTRIENTS
UPPER WABASH	5120106010040	KOSCIUSKO	INB0614_T1001	GAFF DITCH	E. COLI
UPPER WABASH	5120106010040	KOSCIUSKO	INB0614_T1001	GAFF DITCH	IMPAIRED BIOTIC COMMUNITIES
UPPER WABASH	5120106010070	KOSCIUSKO	INB0617_T1036	GRASSY CREEK	IMPAIRED BIOTIC COMMUNITIES
UPPER WABASH	5120106020010	KOSCIUSKO	INB0621_T1004	TIPPECANOE RIVER	PCBS (FISH TISSUE)
UPPER WABASH	5120106020040	KOSCIUSKO	INB0624_T1006	TIPPECANOE RIVER	PCBS (FISH TISSUE)
UPPER WABASH	5120106030010	KOSCIUSKO	INB0631_T1009	TIPPECANOE RIVER	PCBS (FISH TISSUE)
UPPER WABASH	5120106030020	KOSCIUSKO	INB0632_T1010	TIPPECANOE RIVER	PCBS (FISH TISSUE)
UPPER WABASH	5120106030060	KOSCIUSKO	INB0636_T1002	EASTERDAY DITCH-MILLER ARM	E. COLI
UPPER WABASH	5120106030080	KOSCIUSKO	INB0638_T1012	TIPPECANOE RIVER	PCBS (FISH TISSUE)
UPPER WABASH	5120106040010	MARSHALL	INB0641_T1013	TIPPECANOE RIVER	PCBS (FISH TISSUE)
UPPER WABASH	5120106040030	MARSHALL	INB0643_01	OUTLET CREEK	E. COLI
UPPER WABASH	5120106040040	MARSHALL	INB0644_T1041	TIPPECANOE RIVER AND TRIBUTARY	E. COLI
UPPER WABASH	5120106040040	MARSHALL	INB0644_T1041	TIPPECANOE RIVER AND TRIBUTARY	PCBS (FISH TISSUE)
UPPER WABASH	5120106040080	FULTON	INB0648_T1014	TIPPECANOE RIVER	PCBS (FISH TISSUE)
UPPER WABASH	5120106040090	FULTON	INB0649_T1015	TIPPECANOE RIVER	PCBS (FISH TISSUE)
UPPER WABASH	5120106050030	FULTON	INB0653_00	TIPPECANOE RIVER - MCMAHAN DT	E. COLI
UPPER WABASH	5120106050030	FULTON	INB0653_T1017	TIPPECANOE RIVER	E. COLI
UPPER WABASH	5120106050030	FULTON	INB0653_T1017	TIPPECANOE RIVER	TOTAL MERCURY (FISH TISSUE)
UPPER WABASH	5120106050030	FULTON	INB0653_T1044	MILL CREEK AND TRIBUTARY	IMPAIRED BIOTIC COMMUNITIES
UPPER WABASH	5120106050060	FULTON	INB0656_00	MUD CREEK - SMITH DITCH	IMPAIRED BIOTIC COMMUNITIES
UPPER WABASH	5120106050070	FULTON	INB0657_00	MUD CREEK (UPSTREAM OF ROBBINS WALTERS DITCH)	IMPAIRED BIOTIC COMMUNITIES
UPPER WABASH	5120106050070	FULTON	INB0657_T1003	UNNAMED TRIBUTARY	IMPAIRED BIOTIC COMMUNITIES
UPPER WABASH	5120106050070	FULTON	INB0657_T1004	UNNAMED TRIBUTARY TO NEFF DITCH	IMPAIRED BIOTIC COMMUNITIES
UPPER WABASH	5120106050070	FULTON	INB0657_T1005	WHITE DITCH	IMPAIRED BIOTIC COMMUNITIES
UPPER WABASH	5120106050070	FULTON	INB0657_T1006	NEFF DITCH	IMPAIRED BIOTIC COMMUNITIES
UPPER WABASH	5120106050070	FULTON	INB0657_T1007	BAKER DITCH-ULCH DITCH	IMPAIRED BIOTIC COMMUNITIES

UPPER WABASH	5120106050070	FULTON	INB0657_T1008	ROBBINS WALTERS DITCH	IMPAIRED BIOTIC COMMUNITIES
UPPER WABASH	5120106050080	FULTON	INB0658_00	MUD CREEK - GRUBE/ WILSON DITCHES	E. COLI
UPPER WABASH	5120106060020	FULTON	INB0662_00	TIPPECANOE RIVER - WILSON/ COLLINS DITCHES	E. COLI
UPPER WABASH	5120106060020	FULTON	INB0662_T1020	TIPPECANOE RIVER	E. COLI
UPPER WABASH	5120106060020	FULTON	INB0662_T1020	TIPPECANOE RIVER	PCBS (FISH TISSUE)
UPPER WABASH	5120106060030	PULASKI	INB0663_T1021	TIPPECANOE RIVER	PCBS (FISH TISSUE)
UPPER WABASH	5120106060050	STARKE	INB0665_00	HOUSE DITCH - MCGAFFEY BRANCH	IMPAIRED BIOTIC COMMUNITIES
UPPER WABASH	5120106060060	PULASKI	INB0666_00	TIPPECANOE RIVER - BARTEE/ TAYLOR DITCHES	E. COLI
UPPER WABASH	5120106060060	PULASKI	INB0666_T1022	TIPPECANOE RIVER	PCBS (FISH TISSUE)
UPPER WABASH	5120106060060	PULASKI	INB0666_T1022	TIPPECANOE RIVER	E. COLI
UPPER WABASH	5120106060070	PULASKI	INB0667_T1023	TIPPECANOE RIVER	PCBS (FISH TISSUE)
UPPER WABASH	5120106060110	PULASKI	INB066B_T1025	TIPPECANOE RIVER	E. COLI
UPPER WABASH	5120106100000	PULASKI	INB066B_T1025	TIPPECANOE RIVER	FREE CYANIDE
UPPER WABASH	5120106060110	PULASKI	INB066B_T1025	TIPPECANOE RIVER	PCBS (FISH TISSUE)
UPPER WABASH	5120106070020	FULTON	INB0672_00	MILL CREEK	E. COLI
UPPER WABASH	5120106070020	FULTON	INB0672_T1001	CONN DITCH	E. COLI
UPPER WABASH	5120106070020	FULTON	INB0672_T1002	REED OLMSTEAD DITCH	E. COLI
UPPER WABASH	5120106070020	FULTON	INB0672_T1003	DEWEESE DITCH	E. COLI
UPPER WABASH	5120106070020	FULTON	INB0672_T1004	ROUCH DITCH	E. COLI
UPPER WABASH	5120106070020	FULTON	INB0672_T1005	FRIEDRICK DITCH	E. COLI
UPPER WABASH	5120106070020	FULTON	INB0672_T1006	CALLAHAN DITCH	E. COLI
UPPER WABASH	5120106070050	PULASKI	INB0675_00	MILL CREEK	E. COLI
UPPER WABASH	5120106070050	PULASKI	INB0675_T1001	MILL CREEK-UNNAMED TRIBUTARY	E. COLI
UPPER WABASH	5120106070050	PULASKI	INB0675_T1002	GRAFFIS DITCH	E. COLI
UPPER WABASH	5120106070050	PULASKI	INB0675_T1003	HUMES DITCH	E. COLI
UPPER WABASH	5120106070050	PULASKI	INB0675_T1004	PRATHER DITCH	E. COLI
UPPER WABASH	5120106080020	PULASKI	INB0682_00	TIPPECANOE RIVER - AGNEW DITCH - MOSS DITCH	E. COLI
UPPER WABASH	5120106080020	PULASKI	INB0682_M1026	TIPPECANOE RIVER	PCBS (FISH TISSUE)
UPPER WABASH	5120106080030	PULASKI	INB0683_00	MUD CREEK - HOFFMAN DITCH	IMPAIRED BIOTIC COMMUNITIES
UPPER WABASH	5120106080040	PULASKI	INB0684_M1027	TIPPECANOE RIVER	PCBS (FISH TISSUE)
UPPER WABASH	5120106080060	PULASKI	INB0686_M1028	TIPPECANOE RIVER	PCBS (FISH TISSUE)
UPPER WABASH	5120101040020	ADAMS	INB0142_00	BREWSTER DITCH	E. COLI
UPPER WABASH	5120101040020	ADAMS	INB0142_00	BREWSTER DITCH	NUTRIENTS
UPPER WABASH	5120101050030	JAY	INB0153_T1005	BEAR CREEK (BELOW STROUBLE DITCH)	E. COLI
UPPER WABASH	5120101060020	ADAMS	INB0162_00	WABASH RIVER	PCBS (FISH TISSUE)
UPPER WABASH	5120101060030	ADAMS	INB0163_00	WABASH RIVER - THREEMILE CREEK	TOTAL MERCURY (FISH TISSUE)
UPPER WABASH	5120101060030	ADAMS	INB0163_00	WABASH RIVER - THREEMILE CREEK	PCBS (FISH TISSUE)
UPPER WABASH	5120101060040	WELLS	INB0164_00	WABASH RIVER AND TRIBUTARY	PCBS (FISH TISSUE)
UPPER WABASH	5120101060040	WELLS	INB0164_00	WABASH RIVER	TOTAL MERCURY

				AND TRIBUTARY	(FISH TISSUE)
UPPER WABASH	5120101060040	WELLS	INB0164_T1001	WABASH RIVER	PCBS (FISH TISSUE)
UPPER WABASH	5120101060040	WELLS	INB0164_T1001	WABASH RIVER	TOTAL MERCURY (FISH TISSUE)
UPPER WABASH	5120101070010	WELLS	INB0171_T1002	WABASH RIVER	PCBS (FISH TISSUE)
UPPER WABASH	5120101070010	WELLS	INB0171_T1002	WABASH RIVER	TOTAL MERCURY (FISH TISSUE)
UPPER WABASH	5120101080010	WELLS	INB0181_00	ROCK CREEK HEADWATERS	E. COLI
UPPER WABASH	5120101080010	WELLS	INB0181_00	ROCK CREEK HEADWATERS	IMPAIRED BIOTIC COMMUNITIES
UPPER WABASH	5120101080040	WELLS	INB0184_00	ROCK CREEK - MIDDLE	IMPAIRED BIOTIC COMMUNITIES
UPPER WABASH	5120101080060	HUNTINGTON	INB0186_00	ROCK CREEK - LOWER MIDDLE	E. COLI
UPPER WABASH	5120101080060	HUNTINGTON	INB0186_00	ROCK CREEK - LOWER MIDDLE	IMPAIRED BIOTIC COMMUNITIES
UPPER WABASH	5120101080060	HUNTINGTON	INB0186_00	ROCK CREEK - LOWER MIDDLE	PCBS (FISH TISSUE)
UPPER WABASH	5120101080070	HUNTINGTON	INB0187_00	ROCK CREEK	PCBS (FISH TISSUE)
UPPER WABASH	5120101080070	HUNTINGTON	INB0187_T1001	EIKENBERRY DITCH	PCBS (FISH TISSUE)
UPPER WABASH	5120101090020	HUNTINGTON	INB0192_T1009	WABASH RIVER - BELOW HUNTINGTON LAKE DAM	IMPAIRED BIOTIC COMMUNITIES
UPPER WABASH	5120101100000	HUNTINGTON	INB0192_T1009	WABASH RIVER - BELOW HUNTINGTON LAKE DAM	FREE CYANIDE
UPPER WABASH	5120101090020	HUNTINGTON	INB0192_T1009	WABASH RIVER - BELOW HUNTINGTON LAKE DAM	PCBS (FISH TISSUE)
UPPER WABASH	5120101100060	HUNTINGTON	INB01A6_00	ABOITE CREEK	E. COLI
UPPER WABASH	5120101110020	WELLS	INB01B2_00	EIGHTMILE CREEK - UPPER MIDDLE	E. COLI
UPPER WABASH	5120101110020	WELLS	INB01B2_00	EIGHTMILE CREEK - UPPER MIDDLE	IMPAIRED BIOTIC COMMUNITIES
UPPER WABASH	5120101120040	HUNTINGTON	INB01C4_00	LITTLE RIVER - MUD CREEK	E. COLI
UPPER WABASH	5120101120040	HUNTINGTON	INB01C4_T1031	MUD CREEK	E. COLI
UPPER WABASH	5120101120040	HUNTINGTON	INB01C4_T1031	MUD CREEK	IMPAIRED BIOTIC COMMUNITIES
UPPER WABASH	5120101140010	HUNTINGTON	INB01E1_00	SILVER CREEK BASIN	E. COLI
UPPER WABASH	5120101140010	HUNTINGTON	INB01E1_M1010	WABASH RIVER	PCBS (FISH TISSUE)
UPPER WABASH	5120101140030	WABASH	INB01E3_M1011	WABASH RIVER	PCBS (FISH TISSUE)
UPPER WABASH	5120101140030	WABASH	INB01E3_M1011	WABASH RIVER	TOTAL MERCURY (FISH TISSUE)
UPPER WABASH	5120101140030	HUNTINGTON	INB01E3_M1029	WABASH RIVER	PCBS (FISH TISSUE)
UPPER WABASH	5120101140030	HUNTINGTON	INB01E3_M1029	WABASH RIVER	TOTAL MERCURY (FISH TISSUE)
UPPER WABASH	5120101150010	WABASH	INB01F1_M1012	WABASH RIVER	PCBS (FISH TISSUE)
UPPER WABASH	5120101150010	WABASH	INB01F1_M1012	WABASH RIVER	TOTAL MERCURY (FISH TISSUE)
UPPER WABASH	5120101150020	WABASH	INB01F2_M1013	WABASH RIVER	PCBS (FISH TISSUE)
UPPER WABASH	5120101150020	WABASH	INB01F2_M1013	WABASH RIVER	TOTAL MERCURY (FISH TISSUE)
UPPER WABASH	5120101150050	WABASH	INB01F5_M1014	WABASH RIVER	TOTAL MERCURY (FISH TISSUE)
UPPER WABASH	5120101150050	WABASH	INB01F5_M1014	WABASH RIVER	PCBS (FISH TISSUE)
UPPER WABASH	5120101150070	WABASH	INB01F7_00	MILL CREEK BASIN	IMPAIRED BIOTIC COMMUNITIES
UPPER WABASH	5120101150080	WABASH	INB01F8_M1015	WABASH RIVER	PCBS (FISH

					TISSUE)
UPPER WABASH	5120101150080	WABASH	INB01F8_M1015	WABASH RIVER	TOTAL MERCURY (FISH TISSUE)
UPPER WABASH	5120101150090	MIAMI	INB01F9_M1016	WABASH RIVER	PCBS (FISH TISSUE)
UPPER WABASH	5120101150100	MIAMI	INB01FA_M1017	WABASH RIVER	PCBS (FISH TISSUE)
UPPER WABASH	5120101160010	MIAMI	INB01G1_M1018	WABASH RIVER	PCBS (FISH TISSUE)
UPPER WABASH	5120101160020	MIAMI	INB01G2_00	LITTLE PIPE CREEK (UPSTREAM OF SALEM DITCH)	IMPAIRED BIOTIC COMMUNITIES
UPPER WABASH	5120101160030	MIAMI	INB01G3_M1019	WABASH RIVER	PCBS (FISH TISSUE)
UPPER WABASH	5120101160040	CASS	INB01G4_M1020	WABASH RIVER	PCBS (FISH TISSUE)
UPPER WABASH	5120101170030	GRANT	INB01H3_00	PIPE CREEK - UPPER	IMPAIRED BIOTIC COMMUNITIES
UPPER WABASH	5120101170090	MIAMI	INB01H9_00	PIPE CREEK NEAR SANTA FE	E. COLI
UPPER WABASH	5120101170100	MIAMI	INB01HA_00	PIPE CREEK - NIGER DITCH	E. COLI
UPPER WABASH	5120101170110	CASS	INB01HB_T1030	PIPE CREEK	E. COLI
UPPER WABASH	5120101170110	CASS	INB01HB_T1030	PIPE CREEK	PCBS (FISH TISSUE)
UPPER WABASH	5120101170130	CASS	INB01HD_00	PIPE CREEK	PCBS (FISH TISSUE)
UPPER WABASH	5120101180020	CASS	INB01J2_M1021	WABASH RIVER	PCBS (FISH TISSUE)
UPPER WABASH	5120101180040	CASS	INB01J4_M1022	WABASH RIVER	PCBS (FISH TISSUE)
UPPER WABASH	5120102010040	JAY	INB0214_03	LITTLE SALAMONIE RIVER (D/S OF ASHLEY DITCH-BUCKEYE CREEK)	IMPAIRED BIOTIC COMMUNITIES
UPPER WABASH	5120102010060	JAY	INB0216_00	SALAMONIE RIVER - MILLER DITCH	CHLORIDE
UPPER WABASH	5120102010060	JAY	INB0216_00	SALAMONIE RIVER - MILLER DITCH	E. COLI
UPPER WABASH	5120102010060	JAY	INB0216_00	SALAMONIE RIVER - MILLER DITCH	PCBS (FISH TISSUE)
UPPER WABASH	5120102010080	JAY	INB0218_01	SALAMONIE RIVER	PCBS (FISH TISSUE)
UPPER WABASH	5120102020010	JAY	INB0221_01	SALAMONIE RIVER	PCBS (FISH TISSUE)
UPPER WABASH	5120102020020	BLACKFORD	INB0222_01	SALAMONIE RIVER	PCBS (FISH TISSUE)
UPPER WABASH	5120102020040	BLACKFORD	INB0224_00	SALAMONIE RIVER - EAST CREEK	E. COLI
UPPER WABASH	5120102020040	BLACKFORD	INB0224_00	SALAMONIE RIVER - EAST CREEK	PCBS (FISH TISSUE)
UPPER WABASH	5120102020040	BLACKFORD	INB0224_00	SALAMONIE RIVER - EAST CREEK	TOTAL MERCURY (FISH TISSUE)
UPPER WABASH	5120102030010	WELLS	INB0231_00	SALAMONIE RIVER - RHOTON DITCH	E. COLI
UPPER WABASH	5120102030010	WELLS	INB0231_00	SALAMONIE RIVER - RHOTON DITCH	PCBS (FISH TISSUE)
UPPER WABASH	5120102030010	WELLS	INB0231_00	SALAMONIE RIVER - RHOTON DITCH	TOTAL MERCURY (FISH TISSUE)
UPPER WABASH	5120102030030	WELLS	INB0233_00	SALAMONIE RIVER	TOTAL MERCURY (FISH TISSUE)
UPPER WABASH	5120102030030	WELLS	INB0233_00	SALAMONIE RIVER	E. COLI
UPPER WABASH	5120102030030	WELLS	INB0233_00	SALAMONIE RIVER	PCBS (FISH TISSUE)
UPPER WABASH	5120102030060	WELLS	INB0236_00	SALAMONIE RIVER - CUSTARD DRAIN	PCBS (FISH TISSUE)
UPPER WABASH	5120102030060	WELLS	INB0236_00	SALAMONIE RIVER - CUSTARD DRAIN	TOTAL MERCURY (FISH TISSUE)
UPPER WABASH	5120102030080	HUNTINGTON	INB0238_01	SALAMONIE RIVER	PCBS (FISH TISSUE)
UPPER WABASH	5120102030080	HUNTINGTON	INB0238_01	SALAMONIE RIVER	TOTAL MERCURY (FISH TISSUE)

UPPER WABASH	5120102040010	HUNTINGTON	INB0241_01	SALAMONIE RIVER (DOWNSTREAM OF DETAMORE DITCH)	PCBS (FISH TISSUE)
UPPER WABASH	5120102040010	HUNTINGTON	INB0241_01	SALAMONIE RIVER (DOWNSTREAM OF DETAMORE DITCH)	TOTAL MERCURY (FISH TISSUE)
UPPER WABASH	5120102040010	HUNTINGTON	INB0241_02	SALAMONIE RIVER (DOWNSTREAM OF DETAMORE DITCH)	TOTAL MERCURY (FISH TISSUE)
UPPER WABASH	5120102040010	HUNTINGTON	INB0241_02	SALAMONIE RIVER (DOWNSTREAM OF DETAMORE DITCH)	PCBS (FISH TISSUE)
UPPER WABASH	5120102040010	HUNTINGTON	INB0241_T1001	DETAMORE DITCH	IMPAIRED BIOTIC COMMUNITIES
UPPER WABASH	5120102040020	HUNTINGTON	INB0242_01	SALAMONIE RIVER	PCBS (FISH TISSUE)
UPPER WABASH	5120102040020	HUNTINGTON	INB0242_01	SALAMONIE RIVER	TOTAL MERCURY (FISH TISSUE)
UPPER WABASH	5120102040020	HUNTINGTON	INB0242_T1002	SALAMONIE RIVER-LANCASTER	E. COLI
UPPER WABASH	5120102040020	HUNTINGTON	INB0242_T1002	SALAMONIE RIVER-LANCASTER	PCBS (FISH TISSUE)
UPPER WABASH	5120102040020	HUNTINGTON	INB0242_T1002	SALAMONIE RIVER-LANCASTER	TOTAL MERCURY (FISH TISSUE)
UPPER WABASH	5120102040040	HUNTINGTON	INB0244_00	MAJENCIA CREEK - HEADWATERS	NUTRIENTS
UPPER WABASH	5120102040040	HUNTINGTON	INB0244_00	MAJENCIA CREEK - HEADWATERS	IMPAIRED BIOTIC COMMUNITIES
UPPER WABASH	5120102040080	WABASH	INB0248_00	SALAMONIE RIVER (BELOW DAM)	PCBS (FISH TISSUE)
UPPER WABASH	5120102040080	WABASH	INB0248_00	SALAMONIE RIVER (BELOW DAM)	TOTAL MERCURY (FISH TISSUE)
UPPER WABASH	5120103010010	RANDOLPH	INB0311_00	MITCHELL DITCH AND OTHER TRIBUTARIES	E. COLI
UPPER WABASH	5120103010010	RANDOLPH	INB0311_T1001	MISSISSINEWA RIVER	PCBS (FISH TISSUE)
UPPER WABASH	5120103010010	RANDOLPH	INB0311_T1001	MISSISSINEWA RIVER	TOTAL MERCURY (FISH TISSUE)
UPPER WABASH	5120103010020	RANDOLPH	INB0312_00	GETTINGER DITCH AND OTHER TRIBUTARIES	PCBS (FISH TISSUE)
UPPER WABASH	5120103010020	RANDOLPH	INB0312_T1002	LITTLE MISSISSINEWA RIVER	E. COLI
UPPER WABASH	5120103010020	RANDOLPH	INB0312_T1002	LITTLE MISSISSINEWA RIVER	PCBS (FISH TISSUE)
UPPER WABASH	5120103010020	RANDOLPH	INB0312_T1002	LITTLE MISSISSINEWA RIVER	TOTAL MERCURY (FISH TISSUE)
UPPER WABASH	5120103010030	RANDOLPH	INB0313_T1003	MISSISSINEWA RIVER	PCBS (FISH TISSUE)
UPPER WABASH	5120103010030	RANDOLPH	INB0313_T1003	MISSISSINEWA RIVER	TOTAL MERCURY (FISH TISSUE)
UPPER WABASH	5120103010040	RANDOLPH	INB0314_01	HARSHMAN CREEK (DOWNSTREAM OF LOWS BRANCH)	IMPAIRED BIOTIC COMMUNITIES
UPPER WABASH	5120103010040	RANDOLPH	INB0314_01	HARSHMAN CREEK (DOWNSTREAM OF LOWS BRANCH)	E. COLI
UPPER WABASH	5120103010050	RANDOLPH	INB0315_T1004	MISSISSINEWA RIVER	PCBS (FISH TISSUE)
UPPER WABASH	5120103010050	RANDOLPH	INB0315_T1004	MISSISSINEWA RIVER	TOTAL MERCURY (FISH TISSUE)
UPPER WABASH	5120103010060	RANDOLPH	INB0316_T1005	MISSISSINEWA RIVER	PCBS (FISH TISSUE)
UPPER WABASH	5120103010060	RANDOLPH	INB0316_T1005	MISSISSINEWA RIVER	TOTAL MERCURY (FISH TISSUE)
UPPER WABASH	5120103010070	RANDOLPH	INB0317_T1006	MISSISSINEWA RIVER	PCBS (FISH TISSUE)
UPPER WABASH	5120103010070	RANDOLPH	INB0317_T1006	MISSISSINEWA RIVER	TOTAL MERCURY (FISH TISSUE)
UPPER WABASH	5120103020010	RANDOLPH	INB0321_00	UNNAMED TRIBUTARY OF MISSISSINEWA R	E. COLI

UPPER WABASH	5120103020010	RANDOLPH	INB0321_T1007	MISSISSINEWA RIVER	E. COLI
UPPER WABASH	5120103020010	RANDOLPH	INB0321_T1007	MISSISSINEWA RIVER	PCBS (FISH TISSUE)
UPPER WABASH	5120103020010	RANDOLPH	INB0321_T1007	MISSISSINEWA RIVER	TOTAL MERCURY (FISH TISSUE)
UPPER WABASH	5120103020020	RANDOLPH	INB0322_T1008	MISSISSINEWA RIVER	PCBS (FISH TISSUE)
UPPER WABASH	5120103020020	RANDOLPH	INB0322_T1008	MISSISSINEWA RIVER	TOTAL MERCURY (FISH TISSUE)
UPPER WABASH	5120103020040	RANDOLPH	INB0324_T1009	MISSISSINEWA RIVER	PCBS (FISH TISSUE)
UPPER WABASH	5120103020040	RANDOLPH	INB0324_T1009	MISSISSINEWA RIVER	TOTAL MERCURY (FISH TISSUE)
UPPER WABASH	5120103020050	RANDOLPH	INB0325_T1001	ELKHORN CREEK	E. COLI
UPPER WABASH	5120103020050	RANDOLPH	INB0325_T1001	ELKHORN CREEK	IMPAIRED BIOTIC COMMUNITIES
UPPER WABASH	5120103020060	RANDOLPH	INB0326_T1010	MISSISSINEWA RIVER	TOTAL MERCURY (FISH TISSUE)
UPPER WABASH	5120103020060	RANDOLPH	INB0326_T1010	MISSISSINEWA RIVER	PCBS (FISH TISSUE)
UPPER WABASH	5120103030020	DELAWARE	INB0332_T1012	MISSISSINEWA RIVER	PCBS (FISH TISSUE)
UPPER WABASH	5120103030020	DELAWARE	INB0332_T1012	MISSISSINEWA RIVER	TOTAL MERCURY (FISH TISSUE)
UPPER WABASH	5120103030040	DELAWARE	INB0334_T1013	MISSISSINEWA RIVER	E. COLI
UPPER WABASH	5120103030040	DELAWARE	INB0334_T1013	MISSISSINEWA RIVER	TOTAL MERCURY (FISH TISSUE)
UPPER WABASH	5120103030040	DELAWARE	INB0334_T1013	MISSISSINEWA RIVER	PCBS (FISH TISSUE)
UPPER WABASH	5120103030050	DELAWARE	INB0335_T1014	MISSISSINEWA RIVER	PCBS (FISH TISSUE)
UPPER WABASH	5120103030050	DELAWARE	INB0335_T1014	MISSISSINEWA RIVER	TOTAL MERCURY (FISH TISSUE)
UPPER WABASH	5120103040030	BLACKFORD	INB0343_00	LITTLE LICK CREEK (BLACKFORD)	E. COLI
UPPER WABASH	5120103040040	BLACKFORD	INB0344_00	BIG LICK CREEK	E. COLI
UPPER WABASH	5120103060100	MIAMI	INB036A_00	MISSISSINEWA RIVER (DOWNSTREAM OF DAM)	PCBS (FISH TISSUE)
UPPER WABASH	5120103060100	MIAMI	INB036A_00	MISSISSINEWA RIVER (DOWNSTREAM OF DAM)	IMPAIRED BIOTIC COMMUNITIES
UPPER WABASH	5120103100000	MIAMI	INB036A_00	MISSISSINEWA RIVER (DOWNSTREAM OF DAM)	FREE CYANIDE
UPPER WABASH	5120104010010	ALLEN	INB0411_00	GELLER DITCH	IMPAIRED BIOTIC COMMUNITIES
UPPER WABASH	5120104010010	ALLEN	INB0411_01	BENWARD DITCH	IMPAIRED BIOTIC COMMUNITIES
UPPER WABASH	5120104010010	ALLEN	INB0411_02	SHOAFF DAWSON DITCH	IMPAIRED BIOTIC COMMUNITIES
UPPER WABASH	5120104010010	ALLEN	INB0411_T1001	BOBAY DITCH	IMPAIRED BIOTIC COMMUNITIES
UPPER WABASH	5120104010010	ALLEN	INB0411_T1002	BENWARD DITCH-UNNAMED TRIBUTARY	IMPAIRED BIOTIC COMMUNITIES
UPPER WABASH	5120103050130	GRANT	INB035D_00	BOOTS AND MASSEY CREEKS	IMPAIRED BIOTIC COMMUNITIES
UPPER WABASH	5120103050130	GRANT	INB035D_T1019	MISSISSINEWA RIVER	E. COLI
UPPER WABASH	5120103050130	GRANT	INB035D_T1019	MISSISSINEWA RIVER	PCBS (FISH TISSUE)
UPPER WABASH	5120103060010	GRANT	INB0361_T1020	MISSISSINEWA RIVER	E. COLI
UPPER WABASH	5120103060010	GRANT	INB0361_T1020	MISSISSINEWA RIVER	PCBS (FISH TISSUE)
UPPER WABASH	5120104010020	ALLEN	INB0412_01	JOHNSON DITCH	IMPAIRED BIOTIC COMMUNITIES
UPPER WABASH	5120104010020	ALLEN	INB0412_02	JOHNSON DRAIN	IMPAIRED BIOTIC

				(UPSTREAM OF CHURUBUSCO BRANCH)	COMMUNITIES
UPPER WABASH	5120104010020	ALLEN	INB0412_T1000	EEL RIVER	IMPAIRED BIOTIC COMMUNITIES
UPPER WABASH	5120104010020	ALLEN	INB0412_T1000	EEL RIVER	PCBS (FISH TISSUE)
UPPER WABASH	5120104010020	ALLEN	INB0412_T1000	EEL RIVER	TOTAL MERCURY (FISH TISSUE)
UPPER WABASH	5120104010020	ALLEN	INB0412_T1001	JOHNSON DITCH-UNNAMED TRIBUTARY	IMPAIRED BIOTIC COMMUNITIES
UPPER WABASH	5120104010020	ALLEN	INB0412_T1003	DUGLAY DITCH	IMPAIRED BIOTIC COMMUNITIES
UPPER WABASH	5120104010020	ALLEN	INB0412_T1004	CHURUBUSCO BRANCH-UNNAMED TRIBUTARY	IMPAIRED BIOTIC COMMUNITIES
UPPER WABASH	5120104010020	ALLEN	INB0412_T1005	CHURUBUSCO BRANCH	IMPAIRED BIOTIC COMMUNITIES
UPPER WABASH	5120104010030	WHITLEY	INB0413_T1001	EEL RIVER (EAST OF EEL RIVER FORT MONUMENT)	E. COLI
UPPER WABASH	5120104010030	WHITLEY	INB0413_T1001	EEL RIVER (EAST OF EEL RIVER FORT MONUMENT)	PCBS (FISH TISSUE)
UPPER WABASH	5120104010030	WHITLEY	INB0413_T1001	EEL RIVER (EAST OF EEL RIVER FORT MONUMENT)	TOTAL MERCURY (FISH TISSUE)
UPPER WABASH	5120104010030	WHITLEY	INB0413_T1002	EEL RIVER (WEST OF EEL RIVER FORT MONUMENT)	E. COLI
UPPER WABASH	5120104010030	WHITLEY	INB0413_T1002	EEL RIVER (WEST OF EEL RIVER FORT MONUMENT)	PCBS (FISH TISSUE)
UPPER WABASH	5120104010030	WHITLEY	INB0413_T1002	EEL RIVER (WEST OF EEL RIVER FORT MONUMENT)	TOTAL MERCURY (FISH TISSUE)
UPPER WABASH	5120104010030	WHITLEY	INB0413_T1003	SMITH DITCH	IMPAIRED BIOTIC COMMUNITIES
UPPER WABASH	5120104010030	WHITLEY	INB0413_T1005	KRIDER DITCH (NEAR JOHNSON ROAD)	IMPAIRED BIOTIC COMMUNITIES
UPPER WABASH	5120104010030	WHITLEY	INB0413_T1006	EEL RIVER-UNNAMED TRIBUTARY	IMPAIRED BIOTIC COMMUNITIES
UPPER WABASH	5120104010040	WHITLEY	INB0414_00	SOLON DITCH	IMPAIRED BIOTIC COMMUNITIES
UPPER WABASH	5120104010040	WHITLEY	INB0414_T1000	SOLON DITCH-UNNAMED TRIBUTARY	IMPAIRED BIOTIC COMMUNITIES
UPPER WABASH	5120104010040	WHITLEY	INB0414_T1001	MOWREY DITCH	IMPAIRED BIOTIC COMMUNITIES
UPPER WABASH	5120104010040	WHITLEY	INB0414_T1002	EEL RIVER	TOTAL MERCURY (FISH TISSUE)
UPPER WABASH	5120104010040	WHITLEY	INB0414_T1002	EEL RIVER	E. COLI
UPPER WABASH	5120104010040	WHITLEY	INB0414_T1002	EEL RIVER	IMPAIRED BIOTIC COMMUNITIES
UPPER WABASH	5120104010040	WHITLEY	INB0414_T1002	EEL RIVER	PCBS (FISH TISSUE)
UPPER WABASH	5120104010050	WHITLEY	INB0415_00	GANGWER DITCH	IMPAIRED BIOTIC COMMUNITIES
UPPER WABASH	5120104010050	WHITLEY	INB0415_T1003	KERCH DITCH	IMPAIRED BIOTIC COMMUNITIES
UPPER WABASH	5120104020010	NOBLE	INB0421_00	BLUE RIVER - HEADWATERS (NOBLE)	IMPAIRED BIOTIC COMMUNITIES
UPPER WABASH	5120104020020	WHITLEY	INB0422_01	BLUE RIVER (DOWNSTREAM OF MUD RUN)	IMPAIRED BIOTIC COMMUNITIES
UPPER WABASH	5120104020020	WHITLEY	INB0422_T1022	MALONEY DITCH	IMPAIRED BIOTIC COMMUNITIES
UPPER WABASH	5120104020020	WHITLEY	INB0422_T1025	EMERICK DITCH	IMPAIRED BIOTIC COMMUNITIES
UPPER WABASH	5120104020030	WHITLEY	INB0423_T1002	THORN CREEK	IMPAIRED BIOTIC COMMUNITIES
UPPER WABASH	5120104020030	WHITLEY	INB0423_T1003	THORN	IMPAIRED BIOTIC

				CREEK-UNNAMED TRIBUTARY	COMMUNITIES
UPPER WABASH	5120104020030	WHITLEY	INB0423_T1004	COLE DITCH-UNNAMED TRIBUTARY	IMPAIRED BIOTIC COMMUNITIES
UPPER WABASH	5120104020030	WHITLEY	INB0423_T1007	COLE DITCH (DOWNSTREAM OF TRIBUTARIES)	IMPAIRED BIOTIC COMMUNITIES
UPPER WABASH	5120104020040	WHITLEY	INB0424_02	BLUE RIVER (COLUMBIA CITY, IN)	E. COLI
UPPER WABASH	5120104020040	WHITLEY	INB0424_02	BLUE RIVER (COLUMBIA CITY, IN)	IMPAIRED BIOTIC COMMUNITIES
UPPER WABASH	5120104020040	WHITLEY	INB0424_03	BLUE RIVER (DOWNSTREAM OF COLUMBIA CITY)	E. COLI
UPPER WABASH	5120104020040	WHITLEY	INB0424_T1020	BLUE BABE BRANCH-UNNAMED TRIBUTARY	IMPAIRED BIOTIC COMMUNITIES
UPPER WABASH	5120104020040	WHITLEY	INB0424_T1021	BLUE BABE BRANCH-UNNAMED TRIBUTARY	IMPAIRED BIOTIC COMMUNITIES
UPPER WABASH	5120104020040	WHITLEY	INB0424_T1023	BLUE BABE BRANCH-UNNAMED TRIBUTARY	IMPAIRED BIOTIC COMMUNITIES
UPPER WABASH	5120104020040	WHITLEY	INB0424_T1024	BLUE BABE BRANCH (HEADWATER)	IMPAIRED BIOTIC COMMUNITIES
UPPER WABASH	5120104020040	WHITLEY	INB0424_T1025	BLUE BABE BRANCH (UPSTREAM OF SR 9)	IMPAIRED BIOTIC COMMUNITIES
UPPER WABASH	5120104020040	WHITLEY	INB0424_T1026	BLUE BABE BRANCH (DOWNSTREAM OF SR 9)	IMPAIRED BIOTIC COMMUNITIES
UPPER WABASH	5120104020040	WHITLEY	INB0424_T1027	PHILLIPS DITCH	IMPAIRED BIOTIC COMMUNITIES
UPPER WABASH	5120104030010	WHITLEY	INB0431_00	MAYNARD DITCH-COUNTY FARM DITCH	IMPAIRED BIOTIC COMMUNITIES
UPPER WABASH	5120104030010	WHITLEY	INB0431_01	EEL RIVER-UNNAMED TRIBUTARY	IMPAIRED BIOTIC COMMUNITIES
UPPER WABASH	5120104030010	WHITLEY	INB0431_T1000	KNISLEY DITCH	IMPAIRED BIOTIC COMMUNITIES
UPPER WABASH	5120104030010	WHITLEY	INB0431_T1001	COUNTY FARM DITCH-UNNAMED TRIBUTARY	IMPAIRED BIOTIC COMMUNITIES
UPPER WABASH	5120104030010	WHITLEY	INB0431_T1003	EEL RIVER	PCBS (FISH TISSUE)
UPPER WABASH	5120104030010	WHITLEY	INB0431_T1003	EEL RIVER	IMPAIRED BIOTIC COMMUNITIES
UPPER WABASH	5120104030010	WHITLEY	INB0431_T1003	EEL RIVER	TOTAL MERCURY (FISH TISSUE)
UPPER WABASH	5120104030020	WHITLEY	INB0432_03	STONY CREEK (UPSTREAM OF BRIGGS, IN)	E. COLI
UPPER WABASH	5120104030020	WHITLEY	INB0432_03	STONY CREEK (UPSTREAM OF BRIGGS, IN)	IMPAIRED BIOTIC COMMUNITIES
UPPER WABASH	5120104030020	WHITLEY	INB0432_04	STONY CREEK (DOWNSTREAM OF BRIGGS, IN)	E. COLI
UPPER WABASH	5120104030020	WHITLEY	INB0432_T1001	STONY CREEK-UNNAMED TRIBUTARY	E. COLI
UPPER WABASH	5120104030020	WHITLEY	INB0432_T1002	STONY CREEK-UNNAMED TRIBUTARY	E. COLI
UPPER WABASH	5120103050010	GRANT	INB0351_T1015	MISSISSINEWA RIVER	TOTAL MERCURY (FISH TISSUE)
UPPER WABASH	5120103050010	GRANT	INB0351_T1015	MISSISSINEWA RIVER	E. COLI
UPPER WABASH	5120103050010	GRANT	INB0351_T1015	MISSISSINEWA RIVER	IMPAIRED BIOTIC COMMUNITIES
UPPER WABASH	5120103050010	GRANT	INB0351_T1015	MISSISSINEWA	PCBS (FISH

				RIVER	TISSUE)
UPPER WABASH	5120103050020	GRANT	INB0352_T1016	MISSISSINEWA RIVER	E. COLI
UPPER WABASH	5120103050020	GRANT	INB0352_T1016	MISSISSINEWA RIVER	PCBS (FISH TISSUE)
UPPER WABASH	5120103050020	GRANT	INB0352_T1016	MISSISSINEWA RIVER	TOTAL MERCURY (FISH TISSUE)
UPPER WABASH	5120103050040	GRANT	INB0354_T1017	MISSISSINEWA RIVER (UPSTREAM OF BARREN CREEK)	PCBS (FISH TISSUE)
UPPER WABASH	5120103050040	GRANT	INB0354_T1018	MISSISSINEWA RIVER (DOWNSTREAM OF BARREN CREEK)	PCBS (FISH TISSUE)
UPPER WABASH	5120103050060	GRANT	INB0356_T1001	LITTLE CREEK	IMPAIRED BIOTIC COMMUNITIES
UPPER WABASH	5120103050070	GRANT	INB0357_00	DEER CREEK (UPSTREAM OF BELL CREEK)	E. COLI
UPPER WABASH	5120103050070	GRANT	INB0357_01	DEER CREEK (DOWNSTREAM OF BELL CREEK)	E. COLI
UPPER WABASH	5120103050100	GRANT	INB035A_T1018	MISSISSINEWA RIVER	PCBS (FISH TISSUE)
UPPER WABASH	5120106100020	WHITE	INB06A2_M1095	TIPPECANOE RIVER	PCBS (FISH TISSUE)
UPPER WABASH	5120106100030	WHITE	INB06A3_00	HARP DITCH AND OTHER TRIBUTARIES	E. COLI
UPPER WABASH	5120106110010	PULASKI	INB06B1_00	BIG MONON DITCH - HEADWATERS	E. COLI
UPPER WABASH	5120106110020	PULASKI	INB06B2_00	SCHOLTZ DITCH	E. COLI
UPPER WABASH	5120106110030	PULASKI	INB06B3_00	BIG MONON DITCH - DRESSKE DITCH	E. COLI
UPPER WABASH	5120106110040	PULASKI	INB06B4_00	BIG MONON DITCH - THOMPSON DITCH	E. COLI
UPPER WABASH	5120106110060	PULASKI	INB06B6_00	ATRIUM DITCH - STUMP DITCH	E. COLI
UPPER WABASH	5120106110070	PULASKI	INB06B7_00	ATRIUM DITCH - DUNKER DITCH	E. COLI
UPPER WABASH	5120106110080	PULASKI	INB06B8_00	BIG MONON DITCH - LOWER ATRIUM DITCH/ STEIN DITCH	E. COLI
UPPER WABASH	5120106110090	PULASKI	INB06B9_00	MOSLEY DITCH - MOSLEY BRANCH	E. COLI
UPPER WABASH	5120106110100	PULASKI	INB06BA_00	BIG MONON DITCH	E. COLI
UPPER WABASH	5120106110100	PULASKI	INB06BA_T1001	HUBBELL DITCH	E. COLI
UPPER WABASH	5120106110100	PULASKI	INB06BA_T1002	BIG MONON DITCH-UNNAMED TRIBUTARY	E. COLI
UPPER WABASH	5120106110110	PULASKI	INB06BB_00	BIG MONON DITCH	E. COLI
UPPER WABASH	5120106110110	PULASKI	INB06BB_00	BIG MONON DITCH	IMPAIRED BIOTIC COMMUNITIES
UPPER WABASH	5120106110110	PULASKI	INB06BB_T1003	BIG MONON DITCH-UNNAMED TRIBUTARY	IMPAIRED BIOTIC COMMUNITIES
UPPER WABASH	5120106110110	PULASKI	INB06BB_T1003	BIG MONON DITCH-UNNAMED TRIBUTARY	E. COLI
UPPER WABASH	5120106110110	PULASKI	INB06BB_T1004	BIG MONON DITCH-UNNAMED TRIBUTARY	IMPAIRED BIOTIC COMMUNITIES
UPPER WABASH	5120106110110	PULASKI	INB06BB_T1004	BIG MONON DITCH-UNNAMED TRIBUTARY	E. COLI
UPPER WABASH	5120106110110	PULASKI	INB06BB_T1005	BIG MONON DITCH-UNNAMED TRIBUTARY	E. COLI
UPPER WABASH	5120106110110	PULASKI	INB06BB_T1005	BIG MONON DITCH-UNNAMED TRIBUTARY	IMPAIRED BIOTIC COMMUNITIES
UPPER WABASH	5120106130010	WHITE	INB06D1_00	TIPPECANOE RIVER (UPSTREAM OF TIMMONS DITCH)	PCBS (FISH TISSUE)

UPPER WABASH	5120106140010	WHITE	INB06E1_00	PIKE CREEK (WHITE)	PCBS (FISH TISSUE)
UPPER WABASH	5120106140020	WHITE	INB06E2_M1093	TIPPECANOE RIVER	PCBS (FISH TISSUE)
UPPER WABASH	5120106150030	WHITE	INB06F3_00	BIG CREEK - MOUTH	E. COLI
UPPER WABASH	5120106150040	WHITE	INB06F4_00	SPRING CREEK (UPSTREAM OF EMGE DITCH)	E. COLI
UPPER WABASH	5120106150040	WHITE	INB06F4_T1001	UNNAMED STREAM (NW OF CHALMERS, IN)	E. COLI
UPPER WABASH	5120106150040	WHITE	INB06F4_T1003	EMGE DITCH	E. COLI
UPPER WABASH	5120106150050	CARROLL	INB06F5_M1094	TIPPECANOE RIVER	PCBS (FISH TISSUE)
LOWER WABASH	5120108010030	TIPPECANOE	INB0813_01	BURNETTE CREEK (UPSTREAM OF BATTLE GROUND, IN)	E. COLI
LOWER WABASH	5120108010030	TIPPECANOE	INB0813_02	BURNETTE CREEK (DOWNSTREAM OF BATTLE GROUND, IN)	E. COLI
LOWER WABASH	5120108010030	TIPPECANOE	INB0813_02	BURNETTE CREEK (DOWNSTREAM OF BATTLE GROUND, IN)	IMPAIRED BIOTIC COMMUNITIES
LOWER WABASH	5120108010030	TIPPECANOE	INB0813_M1001	WABASH RIVER	PCBS (FISH TISSUE)
LOWER WABASH	5120108010030	TIPPECANOE	INB0813_M1001	WABASH RIVER	TOTAL MERCURY (FISH TISSUE)
LOWER WABASH	5120108010040	TIPPECANOE	INB0814_M1002	WABASH RIVER	TOTAL MERCURY (FISH TISSUE)
LOWER WABASH	5120108010040	TIPPECANOE	INB0814_M1002	WABASH RIVER	PCBS (FISH TISSUE)
LOWER WABASH	5120108020060	TIPPECANOE	INB0826_T1045	WEA CREEK	PCBS (FISH TISSUE)
LOWER WABASH	5120108020070	TIPPECANOE	INB0827_T1013	ELLIOT DITCH	IMPAIRED BIOTIC COMMUNITIES
LOWER WABASH	5120108020070	TIPPECANOE	INB0827_T1013	ELLIOT DITCH	PCBS (FISH TISSUE)
LOWER WABASH	5120108020090	TIPPECANOE	INB0829_00	WEA CREEK TRIBUTARIES	PCBS (FISH TISSUE)
LOWER WABASH	5120108020090	TIPPECANOE	INB0829_00	WEA CREEK TRIBUTARIES	TOTAL MERCURY (FISH TISSUE)
LOWER WABASH	5120108020090	TIPPECANOE	INB0829_T1039	WEA CREEK - ELLIOT DT TO MOUTH	TOTAL MERCURY (FISH TISSUE)
LOWER WABASH	5120108020090	TIPPECANOE	INB0829_T1039	WEA CREEK - ELLIOT DT TO MOUTH	PCBS (FISH TISSUE)
LOWER WABASH	5120108030010	TIPPECANOE	INB0831_M1003	WABASH RIVER D/S OF WEA CREEK	TOTAL MERCURY (FISH TISSUE)
LOWER WABASH	5120108030010	TIPPECANOE	INB0831_M1003	WABASH RIVER D/S OF WEA CREEK	PCBS (FISH TISSUE)
LOWER WABASH	5120108030030	TIPPECANOE	INB0833_M1004	WABASH RIVER - GRANVILLE BRDG TO FLINT CREEK	PCBS (FISH TISSUE)
LOWER WABASH	5120108030030	TIPPECANOE	INB0833_M1004	WABASH RIVER - GRANVILLE BRDG TO FLINT CREEK	TOTAL MERCURY (FISH TISSUE)
LOWER WABASH	5120108030040	TIPPECANOE	INB0834_00	FLINT CREEK - FLINT RUN	DISSOLVED OXYGEN
LOWER WABASH	5120108030040	TIPPECANOE	INB0834_00	FLINT CREEK - FLINT RUN	NUTRIENTS
LOWER WABASH	5120108030040	TIPPECANOE	INB0834_01	FLINT CREEK	DISSOLVED OXYGEN
LOWER WABASH	5120108030050	FOUNTAIN	INB0835_M1005	WABASH RIVER - COUNTY LINE TO LITTLE PINE CREEK	TOTAL MERCURY (FISH TISSUE)
LOWER WABASH	5120108030050	FOUNTAIN	INB0835_M1005	WABASH RIVER - COUNTY LINE TO LITTLE PINE CREEK	PCBS (FISH TISSUE)
LOWER WABASH	5120108030090	WARREN	INB0839_M1006	WABASH RIVER	PCBS (FISH TISSUE)

LOWER WABASH	5120108030090	WARREN	INB0839_M1006	WABASH RIVER	TOTAL MERCURY (FISH TISSUE)
LOWER WABASH	5120108030110	FOUNTAIN	INB083B_M1007	WABASH RIVER - BELOW INDEPENDENCE	PCBS (FISH TISSUE)
LOWER WABASH	5120108030110	FOUNTAIN	INB083B_M1007	WABASH RIVER - BELOW INDEPENDENCE	TOTAL MERCURY (FISH TISSUE)
LOWER WABASH	5120108040020	BENTON	INB0842_01	BIG PINE CREEK	IMPAIRED BIOTIC COMMUNITIES
LOWER WABASH	5120108040020	BENTON	INB0842_T1002A	MILLER DITCH (WHITE CO)	IMPAIRED BIOTIC COMMUNITIES
LOWER WABASH	5120108040060	BENTON	INB0846_01	LITTLE PINE CREEK	E. COLI
LOWER WABASH	5120108040060	BENTON	INB0846_T1001	LITTLE PINE CREEK - UNNAMED TRIBUTARY	E. COLI
LOWER WABASH	5120108040070	BENTON	INB0847_T1001	BRUMM DITCH	IMPAIRED BIOTIC COMMUNITIES
LOWER WABASH	5120108040080	BENTON	INB0848_T1001	DARBY DITCH	IMPAIRED BIOTIC COMMUNITIES
LOWER WABASH	5120108040110	WARREN	INB084B_T1046	BIG PINE CREEK - BROWN DT TO PINE VILLAGE	E. COLI
LOWER WABASH	5120108050040	WARREN	INB0854_00	MUD PINE CREEK-BRISCO	PCBS (FISH TISSUE)
LOWER WABASH	5120108050040	WARREN	INB0854_T1053	MUD PINE CREEK	PCBS (FISH TISSUE)
LOWER WABASH	5120108060010	WARREN	INB0861_T1011	BIG PINE CREEK	E. COLI
LOWER WABASH	5120108060010	WARREN	INB0861_T1011	BIG PINE CREEK	PCBS (FISH TISSUE)
LOWER WABASH	5120108060030	WARREN	INB0863_T1012	BIG PINE CREEK EXC	PCBS (FISH TISSUE)
LOWER WABASH	5120108070010	FOUNTAIN	INB0871_M1014	WABASH RIVER - ATTICA	PCBS (FISH TISSUE)
LOWER WABASH	5120108070010	FOUNTAIN	INB0871_M1014	WABASH RIVER - ATTICA	TOTAL MERCURY (FISH TISSUE)
LOWER WABASH	5120108070030	FOUNTAIN	INB0873_00	SHAWNEE CREEK-KELL DT/LITTLE SHAWNEE CREEK	E. COLI
LOWER WABASH	5120108080010	FOUNTAIN	INB0881_M1015	WABASH RIVER	PCBS (FISH TISSUE)
LOWER WABASH	5120108080010	FOUNTAIN	INB0881_M1015	WABASH RIVER	TOTAL MERCURY (FISH TISSUE)
LOWER WABASH	5120108080020	FOUNTAIN	INB0882_M1016	WABASH RIVER	TOTAL MERCURY (FISH TISSUE)
LOWER WABASH	5120108080020	FOUNTAIN	INB0882_M1016	WABASH RIVER	PCBS (FISH TISSUE)
LOWER WABASH	5120108080040	FOUNTAIN	INB0884_M1017	WABASH RIVER	PCBS (FISH TISSUE)
LOWER WABASH	5120108080040	FOUNTAIN	INB0884_M1017	WABASH RIVER	TOTAL MERCURY (FISH TISSUE)
LOWER WABASH	5120108080060	FOUNTAIN	INB0886_M1018	WABASH RIVER	PCBS (FISH TISSUE)
LOWER WABASH	5120108080060	FOUNTAIN	INB0886_M1018	WABASH RIVER	TOTAL MERCURY (FISH TISSUE)
LOWER WABASH	5120108090010	FOUNTAIN	INB0891_M1019	WABASH RIVER	PCBS (FISH TISSUE)
LOWER WABASH	5120108090010	FOUNTAIN	INB0891_M1019	WABASH RIVER	TOTAL MERCURY (FISH TISSUE)
LOWER WABASH	5120108090040	FOUNTAIN	INB0894_M1020	WABASH RIVER	PCBS (FISH TISSUE)
LOWER WABASH	5120108090040	FOUNTAIN	INB0894_M1020	WABASH RIVER	TOTAL MERCURY (FISH TISSUE)
LOWER WABASH	5120108100040	FOUNTAIN	INB08A4_00	COAL CREEK-STONE BLUFF	E. COLI
LOWER WABASH	5120108100050	FOUNTAIN	INB08A5_00	COAL CREEK-DRY RUN	E. COLI
LOWER WABASH	5120108110010	FOUNTAIN	INB08B1_00	COAL CREEK-COPPER CHAPEL	E. COLI
LOWER WABASH	5120108110030	FOUNTAIN	INB08B3_01	PRAIRIE CREEK (HEADWATER)	E. COLI

LOWER WABASH	5120108120020	PARKE	INB08C2_T1010	JIM BRANCH	DISSOLVED OXYGEN
LOWER WABASH	5120108120020	PARKE	INB08C2_T1010	JIM BRANCH	E. COLI
LOWER WABASH	5120108140010	VERMILLION	INB08E1_M1050A	WABASH RIVER	PCBS (FISH TISSUE)
LOWER WABASH	5120108140010	VERMILLION	INB08E1_M1050A	WABASH RIVER	TOTAL MERCURY (FISH TISSUE)
LOWER WABASH	5120108140060	VERMILLION	INB08E6_M1022	WABASH RIVER - MILL CR TO BELOW LTL VERMILLION R	TOTAL MERCURY (FISH TISSUE)
LOWER WABASH	5120108140060	VERMILLION	INB08E6_M1022	WABASH RIVER - MILL CR TO BELOW LTL VERMILLION R	PCBS (FISH TISSUE)
LOWER WABASH	5120108150010	PARKE	INB08F1_M1023	WABASH RIVER - SUGAR CR TO LTL RACCOON CR (VERMILLION)	PCBS (FISH TISSUE)
LOWER WABASH	5120108150010	PARKE	INB08F1_M1023	WABASH RIVER - SUGAR CR TO LTL RACCOON CR (VERMILLION)	TOTAL MERCURY (FISH TISSUE)
LOWER WABASH	5120108150020	PARKE	INB08F2_M1024	WABASH RIVER	PCBS (FISH TISSUE)
LOWER WABASH	5120108150020	PARKE	INB08F2_M1024	WABASH RIVER	TOTAL MERCURY (FISH TISSUE)
LOWER WABASH	5120108160020	MONTGOMERY	INB08G2_T1035	BIG RACCOON CREEK-NEW ROSS	E. COLI
LOWER WABASH	5120108160050	MONTGOMERY	INB08G5_01	CORNSTALK CREEK (UPSTREAM OF CR 500 E)	IMPAIRED BIOTIC COMMUNITIES
LOWER WABASH	5120108160060	MONTGOMERY	INB08G6_01	BIG RACCOON CREEK	E. COLI
LOWER WABASH	5120108160060	MONTGOMERY	INB08G6_T1002	BIG RACCOON CREEK - UNNAMED TRIBUTARY	IMPAIRED BIOTIC COMMUNITIES
LOWER WABASH	5120108160070	PUTNAM	INB08G7_T1040	BIG RACCOON CREEK	IMPAIRED BIOTIC COMMUNITIES
LOWER WABASH	5120108160080	PUTNAM	INB08G8_T1041	NORTH RAMP CREEK	IMPAIRED BIOTIC COMMUNITIES
LOWER WABASH	5120108180020	PARKE	INB08J2_00	LITTLE RACCOON CREEK- MOORE LAKE/GUION	PH
LOWER WABASH	5120108180030	PARKE	INB08J3_02	RACCOON CREEK, SOUTH FORK (DOWNSTREAM OF LITTLE RACCOON LAKE)	IMPAIRED BIOTIC COMMUNITIES
LOWER WABASH	5120108180030	PARKE	INB08J3_02	RACCOON CREEK, SOUTH FORK (DOWNSTREAM OF LITTLE RACCOON LAKE)	E. COLI
LOWER WABASH	5120108180030	PARKE	INB08J3_T1004	RACCOON CREEK, SOUTH FORK - UNNAMED TRIBUTARY	E. COLI
LOWER WABASH	5120108180030	PARKE	INB08J3_T1005	RACCOON CREEK, SOUTH FORK - UNNAMED TRIBUTARY	E. COLI
LOWER WABASH	5120108190010	PARKE	INB08K1_02	ROCK RUN	E. COLI
LOWER WABASH	5120108190020	PARKE	INB08K2_00	BIG RACCOON CREEK TRIBUTARIES - MECCA	PCBS (FISH TISSUE)
LOWER WABASH	5120108190020	PARKE	INB08K2_00	BIG RACCOON CREEK TRIBUTARIES - MECCA	TOTAL MERCURY (FISH TISSUE)
LOWER WABASH	5120108190020	PARKE	INB08K2_T1029	BIG RACCOON CREEK - MECCA	TOTAL MERCURY (FISH TISSUE)
LOWER WABASH	5120108190020	PARKE	INB08K2_T1029	BIG RACCOON CREEK - MECCA	PCBS (FISH TISSUE)
LOWER WABASH	5120108200010	VERMILLION	INB08M1_M1031	WABASH RIVER	TOTAL MERCURY (FISH TISSUE)
LOWER WABASH	5120108200010	VERMILLION	INB08M1_M1031	WABASH RIVER	PCBS (FISH TISSUE)
LOWER WABASH	5120108200020	VERMILLION	INB08M2_T1004C	NORTON CREEK -	DISSOLVED

				UNNAMED TRIBUTARY	OXYGEN
LOWER WABASH	5120108200020	VERMILLION	INB08M2_T1004C	NORTON CREEK - UNNAMED TRIBUTARY	E. COLI
LOWER WABASH	5120108200020	VERMILLION	INB08M2_T1004C	NORTON CREEK - UNNAMED TRIBUTARY	IMPAIRED BIOTIC COMMUNITIES
LOWER WABASH	5120108200030	VERMILLION	INB08M3_M1032	WABASH RIVER	PCBS (FISH TISSUE)
LOWER WABASH	5120108200030	VERMILLION	INB08M3_M1032	WABASH RIVER	TOTAL MERCURY (FISH TISSUE)
LOWER WABASH	5120108200040	VERMILLION	INB08M4_M1033	WABASH RIVER	PCBS (FISH TISSUE)
LOWER WABASH	5120108200040	VERMILLION	INB08M4_M1033	WABASH RIVER	TOTAL MERCURY (FISH TISSUE)
LOWER WABASH	5120110010010	CLINTON	INB1011_01	SUGAR CREEK	IMPAIRED BIOTIC COMMUNITIES
LOWER WABASH	5120110010020	BOONE	INB1012_T1003	COX DITCH	IMPAIRED BIOTIC COMMUNITIES
LOWER WABASH	5120110010050	BOONE	INB1015_02	MUD CREEK	IMPAIRED BIOTIC COMMUNITIES
LOWER WABASH	5120110010050	BOONE	INB1015_T1004	PADGETT DITCH	IMPAIRED BIOTIC COMMUNITIES
LOWER WABASH	5120110010060	BOONE	INB1016_T1002	MUD CREEK - UNNAMED TRIBUTARY	IMPAIRED BIOTIC COMMUNITIES
LOWER WABASH	5120110010070	BOONE	INB1017_01	SUGAR CREEK	IMPAIRED BIOTIC COMMUNITIES
LOWER WABASH	5120110010070	BOONE	INB1017_01	SUGAR CREEK	E. COLI
LOWER WABASH	5120110010070	CLINTON	INB1017_T1001	DAVIS DITCH	E. COLI
LOWER WABASH	5120110010070	CLINTON	INB1017_T1001	DAVIS DITCH	IMPAIRED BIOTIC COMMUNITIES
LOWER WABASH	5120110010080	BOONE	INB1018_02	ROSS DITCH	IMPAIRED BIOTIC COMMUNITIES
LOWER WABASH	5120110010090	BOONE	INB1019_01	BROWN'S WONDER CREEK	IMPAIRED BIOTIC COMMUNITIES
LOWER WABASH	5120110010110	BOONE	INB101B_T1002	SPRING CREEK	E. COLI
LOWER WABASH	5120110010110	BOONE	INB101B_T1002A	STORMS DITCH	E. COLI
LOWER WABASH	5120110010110	BOONE	INB101B_T1002B	BUNTIN DITCH	E. COLI
LOWER WABASH	5120110030010	CLINTON	INB1031_01	LITTLE POTATO CREEK	E. COLI
LOWER WABASH	5120110030010	CLINTON	INB1031_01	LITTLE POTATO CREEK	IMPAIRED BIOTIC COMMUNITIES
LOWER WABASH	5120110030010	CLINTON	INB1031_01	LITTLE POTATO CREEK	NUTRIENTS
LOWER WABASH	5120110030010	CLINTON	INB1031_01	LITTLE POTATO CREEK	pH
LOWER WABASH	5120110030050	MONTGOMERY	INB1035_01	LYE CREEK	E. COLI
LOWER WABASH	5120110030050	MONTGOMERY	INB1035_T1001	LYE CREEK - UNNAMED TRIBUTARY	E. COLI
LOWER WABASH	5120110030050	MONTGOMERY	INB1035_T1002	LYE CREEK - UNNAMED TRIBUTARY	E. COLI
LOWER WABASH	5120110040010	MONTGOMERY	INB1041_00	SUGAR CREEK TRIBUTARIES NEAR GARFIELD	PCBS (FISH TISSUE)
LOWER WABASH	5120110040010	MONTGOMERY	INB1041_T1003	SUGAR CREEK - GARFIELD	PCBS (FISH TISSUE)
LOWER WABASH	5120110040030	MONTGOMERY	INB1043_T1005	LITTLE SUGAR CREEK	PCBS (FISH TISSUE)
LOWER WABASH	5120110040060	MONTGOMERY	INB1046_00	WALNUT FORK - ABOVE LITTLE SUGAR CREEK	PCBS (FISH TISSUE)
LOWER WABASH	5120110040060	MONTGOMERY	INB1046_T1014	WALNUT FORK - BELOW LITTLE SUGAR CREEK	PCBS (FISH TISSUE)
LOWER WABASH	5120110040060	MONTGOMERY	INB1046_T1014	WALNUT FORK - BELOW LITTLE SUGAR CREEK	TOTAL MERCURY (FISH TISSUE)
LOWER WABASH	5120110050010	MONTGOMERY	INB1051_T1006	SUGAR CREEK	PCBS (FISH TISSUE)
LOWER WABASH	5120110050010	MONTGOMERY	INB1051_T1006	SUGAR CREEK	E. COLI

LOWER WABASH	5120110050010	MONTGOMERY	INB1051_T1006	SUGAR CREEK	TOTAL MERCURY (FISH TISSUE)
LOWER WABASH	5120110050040	MONTGOMERY	INB1054_T1007	SUGAR CREEK	PCBS (FISH TISSUE)
LOWER WABASH	5120110050040	MONTGOMERY	INB1054_T1007	SUGAR CREEK	TOTAL MERCURY (FISH TISSUE)
LOWER WABASH	5120110050060	MONTGOMERY	INB1056_T1008	SUGAR CREEK	PCBS (FISH TISSUE)
LOWER WABASH	5120110050060	MONTGOMERY	INB1056_T1008	SUGAR CREEK	TOTAL MERCURY (FISH TISSUE)
LOWER WABASH	5120110050070	MONTGOMERY	INB1057_T1009	SUGAR CREEK	PCBS (FISH TISSUE)
LOWER WABASH	5120110050070	MONTGOMERY	INB1057_T1009	SUGAR CREEK	TOTAL MERCURY (FISH TISSUE)
LOWER WABASH	5120110050090	PARKE	INB1059_T1010	SUGAR CREEK	TOTAL MERCURY (FISH TISSUE)
LOWER WABASH	5120110050090	PARKE	INB1059_T1010	SUGAR CREEK	PCBS (FISH TISSUE)
LOWER WABASH	5120110050100	PARKE	INB105A_T1011	SUGAR CREEK	TOTAL MERCURY (FISH TISSUE)
LOWER WABASH	5120110050100	PARKE	INB105A_T1011	SUGAR CREEK	PCBS (FISH TISSUE)
LOWER WABASH	5120110060060	PARKE	INB1066_01	GREEN CREEK, WEST PRONG	E. COLI
LOWER WABASH	5120110060060	PARKE	INB1066_01	GREEN CREEK, WEST PRONG	IMPAIRED BIOTIC COMMUNITIES
LOWER WABASH	5120110060060	PARKE	INB1066_T1002	GREEN CREEK, WEST PRONG - UNNAMED TRIBUTARY	E. COLI
LOWER WABASH	5120110060060	PARKE	INB1066_T1002	GREEN CREEK, WEST PRONG - UNNAMED TRIBUTARY	IMPAIRED BIOTIC COMMUNITIES
LOWER WABASH	5120110060070	PARKE	INB1067_T1012	SUGAR CREEK	TOTAL MERCURY (FISH TISSUE)
LOWER WABASH	5120110060070	PARKE	INB1067_T1012	SUGAR CREEK	PCBS (FISH TISSUE)
LOWER WABASH	5120110060090	PARKE	INB1069_T1013	SUGAR CREEK	PCBS (FISH TISSUE)
LOWER WABASH	5120110060090	PARKE	INB1069_T1013	SUGAR CREEK	TOTAL MERCURY (FISH TISSUE)
LOWER WABASH	5120111020020	VERMILLION	INB1122_01	BROUILLETS CREEK (IL)	E. COLI
LOWER WABASH	5120111030040	CLAY	INB1134_02	OTTER CREEK, NORTH BRANCH (DOWNSTREAM OF SMOCKVILLE, IN)	E. COLI
LOWER WABASH	5120111030050	VIGO	INB1135_01	OTTER CREEK, NORTH BRANCH (COAL BLUFF, IN)	E. COLI
LOWER WABASH	5120111030080	VIGO	INB1138_M1001	WABASH RIVER - SPRING CREEK TO OTTER CREEK	TOTAL MERCURY (FISH TISSUE)
LOWER WABASH	5120111030080	VIGO	INB1138_M1001	WABASH RIVER - SPRING CREEK TO OTTER CREEK	NUTRIENTS
LOWER WABASH	5120111030080	VIGO	INB1138_M1001	WABASH RIVER - SPRING CREEK TO OTTER CREEK	PCBS (FISH TISSUE)
LOWER WABASH	5120111030080	VIGO	INB1138_T1023	OTTER CREEK	pH
LOWER WABASH	5120111030080	VIGO	INB1138_T1023	OTTER CREEK	E. COLI
LOWER WABASH	5120111040020	VIGO	INB1142_M1002	WABASH RIVER - OTTER CREEK TO ABOVE WABASH GEN STA OUTFALL	NUTRIENTS
LOWER WABASH	5120111040020	VIGO	INB1142_M1002	WABASH RIVER - OTTER CREEK TO ABOVE WABASH GEN STA OUTFALL	PCBS (FISH TISSUE)
LOWER WABASH	5120111040020	VIGO	INB1142_M1002	WABASH RIVER - OTTER CREEK TO ABOVE WABASH GEN STA OUTFALL	TOTAL MERCURY (FISH TISSUE)
LOWER WABASH	5120111040050	VIGO	INB1145_M1003	WABASH RIVER	PCBS (FISH TISSUE)

LOWER WABASH	5120111040050	VIGO	INB1145_M1003	WABASH RIVER	NUTRIENTS
LOWER WABASH	5120111000000	VIGO	INB1145_M1003	WABASH RIVER	FREE CYANIDE
LOWER WABASH	5120111040050	VIGO	INB1145_M1003	WABASH RIVER	TOTAL MERCURY (FISH TISSUE)
LOWER WABASH	5120111050030	VIGO	INB1153_00	SUGAR CREEK	IMPAIRED BIOTIC COMMUNITIES
LOWER WABASH	5120111050050	VIGO	INB1155_T1027	SUGAR CREEK - EAST LITTLE SUGAR CR TO MOUTH	IMPAIRED BIOTIC COMMUNITIES
LOWER WABASH	5120111050060	VIGO	INB1156_M1004	WABASH RIVER-TERRE HAUTE AREA	PCBS (FISH TISSUE)
LOWER WABASH	5120111050060	VIGO	INB1156_M1004	WABASH RIVER-TERRE HAUTE AREA	NUTRIENTS
LOWER WABASH	5120111050060	VIGO	INB1156_M1004	WABASH RIVER-TERRE HAUTE AREA	TOTAL MERCURY (FISH TISSUE)
LOWER WABASH	5120111060050	VIGO	INB1165_01	HONEY CREEK	E. COLI
LOWER WABASH	5120111070040	VIGO	INB1174_M1005	WABASH RIVER	PCBS (FISH TISSUE)
LOWER WABASH	5120111070040	VIGO	INB1174_M1005	WABASH RIVER	TOTAL MERCURY (FISH TISSUE)
LOWER WABASH	5120111090040	VIGO	INB1194_M1007	WABASH RIVER	PCBS (FISH TISSUE)
LOWER WABASH	5120111090040	VIGO	INB1194_M1007	WABASH RIVER	TOTAL MERCURY (FISH TISSUE)
LOWER WABASH	5120111100050	SULLIVAN	INB11A5_M1008	WABASH RIVER-RIVERVIEW	PCBS (FISH TISSUE)
LOWER WABASH	5120111100050	SULLIVAN	INB11A5_M1008	WABASH RIVER-RIVERVIEW	TOTAL MERCURY (FISH TISSUE)
LOWER WABASH	5120111120040	SULLIVAN	INB11C4_M1009	WABASH RIVER	TOTAL MERCURY (FISH TISSUE)
LOWER WABASH	5120111120040	SULLIVAN	INB11C4_M1009	WABASH RIVER	PCBS (FISH TISSUE)
LOWER WABASH	5120111150030	SULLIVAN	INB11F3_M1011	WABASH RIVER	PCBS (FISH TISSUE)
LOWER WABASH	5120111150040	SULLIVAN	INB11F4_M1012	WABASH RIVER-BUZZARD POND	PCBS (FISH TISSUE)
LOWER WABASH	51201111502	VIGO	INB11G3_04	BUSSERON CREEK, WEST FORK	E. COLI
LOWER WABASH	51201111505	SULLIVAN	INB11G4_01	BUSSERON CREEK	TOTAL MERCURY (FISH TISSUE)
LOWER WABASH	51201111505	SULLIVAN	INB11G4_02	BUSSERON CREEK	TOTAL MERCURY (FISH TISSUE)
LOWER WABASH	51201111505	SULLIVAN	INB11G4_T1001	BUSSERON CREEK - UNNAMED TRIBUTARY	IMPAIRED BIOTIC COMMUNITIES
LOWER WABASH	51201111505	SULLIVAN	INB11G4_T1001	BUSSERON CREEK - UNNAMED TRIBUTARY	TOTAL MERCURY (FISH TISSUE)
LOWER WABASH	51201111506	SULLIVAN	INB11G7_T1001	KETTLE CREEK - HEADWATERS	DISSOLVED OXYGEN
LOWER WABASH	51201111506	SULLIVAN	INB11G7_T1002	KETTLE CREEK	DISSOLVED OXYGEN
LOWER WABASH	51201111506	SULLIVAN	INB11G7_T1003	KETTLE CREEK	DISSOLVED OXYGEN
LOWER WABASH	51201111506	SULLIVAN	INB11G7_T1003B	KETTLE CREEK - UNNAMED TRIBUTARY	DISSOLVED OXYGEN
LOWER WABASH	51201111509	SULLIVAN	INB11GA_02A	BUCK CREEK - HEADWATERS	NUTRIENTS
LOWER WABASH	51201111509	SULLIVAN	INB11GA_T1002	BUCK CREEK - UNNAMED TRIBUTARY	IMPAIRED BIOTIC COMMUNITIES
LOWER WABASH	51201111509	SULLIVAN	INB11GA_T1002	BUCK CREEK - UNNAMED TRIBUTARY	NUTRIENTS
LOWER WABASH	51201111512	SULLIVAN	INB11GD_01	BUSSERON CREEK	FREE CYANIDE
LOWER WABASH	5120111170010	SULLIVAN	INB11H1_M1014	WABASH RIVER	PCBS (FISH TISSUE)
LOWER WABASH	5120111170020	KNOX	INB11H2_M1015	WABASH RIVER	PCBS (FISH TISSUE)

LOWER WABASH	5120111180010	KNOX	INB11J1_M1017	WABASH RIVER	PCBS (FISH TISSUE)
LOWER WABASH	5120111190010	SULLIVAN	INB11K1_01	MARIA CREEK (HEADWATER)	DISSOLVED OXYGEN
LOWER WABASH	5120111190010	SULLIVAN	INB11K1_01	MARIA CREEK (HEADWATER)	E. COLI
LOWER WABASH	5120111190010	SULLIVAN	INB11K1_01	MARIA CREEK (HEADWATER)	IMPAIRED BIOTIC COMMUNITIES
LOWER WABASH	51201111801	SULLIVAN	INB11K1_02	MARIA CREEK	IMPAIRED BIOTIC COMMUNITIES
LOWER WABASH	5120111190040	KNOX	INB11K4_M1018	WABASH RIVER	PCBS (FISH TISSUE)
LOWER WABASH	5120111200010	KNOX	INB11M1_M1019	WABASH RIVER	PCBS (FISH TISSUE)
LOWER WABASH	5120111200020	KNOX	INB11M2_00	KELSO CREEK-SNAPP CREEK	IMPAIRED BIOTIC COMMUNITIES
LOWER WABASH	5120111200030	KNOX	INB11M3_M1020	WABASH RIVER	PCBS (FISH TISSUE)
LOWER WABASH	5120111200030	KNOX	INB11M3_M1020	WABASH RIVER	IMPAIRED BIOTIC COMMUNITIES
LOWER WABASH	5120113010010	KNOX	INB1311_M1001	WABASH RIVER	PCBS (FISH TISSUE)
LOWER WABASH	5120113010010	KNOX	INB1311_M1001	WABASH RIVER	TOTAL MERCURY (FISH TISSUE)
LOWER WABASH	5120113010050	KNOX	INB1315_M1002	WABASH RIVER	TOTAL MERCURY (FISH TISSUE)
LOWER WABASH	5120113010050	KNOX	INB1315_M1002	WABASH RIVER	PCBS (FISH TISSUE)
LOWER WABASH	5120113020020	KNOX	INB1322_00	SWAN POND DITCH	E. COLI
LOWER WABASH	5120113020020	KNOX	INB1322_00	SWAN POND DITCH	IMPAIRED BIOTIC COMMUNITIES
LOWER WABASH	5120113030010	KNOX	INB1331_M1004	WABASH RIVER	PCBS (FISH TISSUE)
LOWER WABASH	5120113030010	KNOX	INB1331_M1004	WABASH RIVER	TOTAL MERCURY (FISH TISSUE)
LOWER WABASH	5120113030030	KNOX	INB1333_M1005	WABASH RIVER	TOTAL MERCURY (FISH TISSUE)
LOWER WABASH	5120113030030	KNOX	INB1333_M1005	WABASH RIVER	PCBS (FISH TISSUE)
LOWER WABASH	5120113040010	GIBSON	INB1341_M1006	WABASH RIVER-GREATHOUSE CREEK (ILL)	TOTAL MERCURY (FISH TISSUE)
LOWER WABASH	5120113000000	GIBSON	INB1341_M1006	WABASH RIVER-GREATHOUSE CREEK (ILL)	FREE CYANIDE
LOWER WABASH	5120113040010	GIBSON	INB1341_M1006	WABASH RIVER-GREATHOUSE CREEK (ILL)	PCBS (FISH TISSUE)
LOWER WABASH	5120113060010	GIBSON	INB1361_M1008	WABASH RIVER	PCBS (FISH TISSUE)
LOWER WABASH	5120113060010	GIBSON	INB1361_M1008	WABASH RIVER	TOTAL MERCURY (FISH TISSUE)
LOWER WABASH	5120113080010	POSEY	INB1381_M1009	WABASH RIVER	TOTAL MERCURY (FISH TISSUE)
LOWER WABASH	5120113080010	POSEY	INB1381_M1009	WABASH RIVER	PCBS (FISH TISSUE)
LOWER WABASH	5120113090060	POSEY	INB1396_00	SE TRIBUTARY BLACK RIVER	E. COLI
LOWER WABASH	5120113090060	POSEY	INB1396_00	SE TRIBUTARY BLACK RIVER	IMPAIRED BIOTIC COMMUNITIES
LOWER WABASH	5120113100010	POSEY	INB13A1_M1011	WABASH RIVER	PCBS (FISH TISSUE)
LOWER WABASH	5120113100010	POSEY	INB13A1_M1011	WABASH RIVER	TOTAL MERCURY (FISH TISSUE)
LOWER WABASH	5120113100030	POSEY	INB13A3_M1012	WABASH RIVER	PCBS (FISH TISSUE)
LOWER WABASH	5120113100030	POSEY	INB13A3_M1012	WABASH RIVER	TOTAL MERCURY (FISH TISSUE)
LOWER WABASH	5120113100030	POSEY	INB13A3_T1001B	HAWTHORNE CREEK	E. COLI
LOWER WABASH	5120113100040	POSEY	INB13A4_M1013	WABASH RIVER	PCBS (FISH TISSUE)
LOWER WABASH	5120113100040	POSEY	INB13A4_M1013	WABASH RIVER	TOTAL MERCURY

					(FISH TISSUE)
LOWER WABASH	5120113100050	POSEY	INB13A5_M1014	WABASH RIVER-WABASH LEVEE DITCH (ILL)	PCBS (FISH TISSUE)
LOWER WABASH	5120113100050	POSEY	INB13A5_M1014	WABASH RIVER-WABASH LEVEE DITCH (ILL)	TOTAL MERCURY (FISH TISSUE)
LOWER WABASH	5120113110090	VANDERBURGH	INB13B9_01	LITTLE CREEK (VANDERBURGH CO)	E. COLI
LOWER WABASH	5120113110090	VANDERBURGH	INB13B9_02	LITTLE CREEK (POSEY CO)	E. COLI
LOWER WABASH	5120113110090	VANDERBURGH	INB13B9_T1001	LITTLE CREEK - UNNAMED TRIBUTARY (HEADWATER)	E. COLI
LOWER WABASH	5120113110090	VANDERBURGH	INB13B9_T1002	LITTLE CREEK - UNNAMED TRIBUTARY	E. COLI
LOWER WABASH	5120113110090	VANDERBURGH	INB13B9_T1003	LITTLE CREEK - UNNAMED TRIBUTARY	E. COLI
LOWER WABASH	5120113110090	VANDERBURGH	INB13B9_T1004	LITTLE CREEK - UNNAMED TRIBUTARY	E. COLI
LOWER WABASH	5120113110100	POSEY	INB13BA_00	LITTLE CREEK-WOLF CREEK	IMPAIRED BIOTIC COMMUNITIES
LOWER WABASH	5120113110120	POSEY	INB13BC_00	LITTLE CREEK-LOWER	NUTRIENTS
LOWER WABASH	5120113110120	POSEY	INB13BC_00	LITTLE CREEK-LOWER	pH
LOWER WABASH	5120113110160	POSEY	INB13BG_00	BIG CREEK-ALEXANDER CREEK	IMPAIRED BIOTIC COMMUNITIES
LOWER WABASH	5120113120010	POSEY	INB13C1_M1015	WABASH RIVER	PCBS (FISH TISSUE)
LOWER WABASH	5120113120010	POSEY	INB13C1_M1015	WABASH RIVER	TOTAL MERCURY (FISH TISSUE)
LOWER WABASH	5120113120020	POSEY	INB13C2_M1016	WABASH RIVER	IMPAIRED BIOTIC COMMUNITIES
LOWER WABASH	5120113120020	POSEY	INB13C2_M1016	WABASH RIVER	TOTAL MERCURY (FISH TISSUE)
LOWER WABASH	5120113120020	POSEY	INB13C2_M1016	WABASH RIVER	PCBS (FISH TISSUE)
LOWER WABASH	5120113130010	POSEY	INB13D1_M1017	WABASH RIVER	PCBS (FISH TISSUE)
LOWER WABASH	5120113130010	POSEY	INB13D1_M1017	WABASH RIVER	TOTAL MERCURY (FISH TISSUE)
LOWER WABASH	5120113130020	POSEY	INB13D2_M1018	WABASH RIVER	PCBS (FISH TISSUE)
LOWER WABASH	5120113130020	POSEY	INB13D2_M1018	WABASH RIVER	TOTAL MERCURY (FISH TISSUE)
OHIO TRIBUTARIES	5140202020030	GIBSON	INE0223_02	HURRICANE CREEK	NUTRIENTS
OHIO TRIBUTARIES	5140202020050	GIBSON	INE0225_T1029	PIGEON CREEK	IMPAIRED BIOTIC COMMUNITIES
OHIO TRIBUTARIES	5140202040100	VANDERBURGH	INE024A_T1003	PIGEON CREEK-KLEYMEYER PARK	PCBS (FISH TISSUE)
OHIO TRIBUTARIES	5140202040100	VANDERBURGH	INE024A_T1003	PIGEON CREEK-KLEYMEYER PARK	TOTAL MERCURY (FISH TISSUE)
GREAT LAKES	4050001090020	STEUBEN	INJ0192_00	CROOKED CREEK/OTTER LAKES	IMPAIRED BIOTIC COMMUNITIES
GREAT LAKES	4050001090050	STEUBEN	INJ0195_00	FAWN RIVER-ORLAND	E. COLI
GREAT LAKES	4050001110040	STEUBEN	INJ01B4_T1297	PIGEON CREEK	IMPAIRED BIOTIC COMMUNITIES
GREAT LAKES	4050001110080	STEUBEN	INJ01B8_T1027	PIGEON CREEK	IMPAIRED BIOTIC COMMUNITIES
GREAT LAKES	4050001110120	LAGRANGE	INJ01BC_T1298	PIGEON CREEK	E. COLI
GREAT LAKES	4050001120060	LAGRANGE	INJ01C6_01	PIGEON RIVER (UPSTREAM OF SCOTT, IN)	PCBS (FISH TISSUE)

GREAT LAKES	4050001120060	LAGRANGE	INJ01C6_02	PIGEON RIVER (DOWNSTREAM OF SCOTT, IN)	PCBS (FISH TISSUE)
GREAT LAKES	4050001120060	LAGRANGE	INJ01C6_02	PIGEON RIVER (DOWNSTREAM OF SCOTT, IN)	E. COLI
GREAT LAKES	4050001120060	LAGRANGE	INJ01C6_T1001	VAN NATTA DITCH	PCBS (FISH TISSUE)
GREAT LAKES	4050001130030	ELKHART	INJ01D3_M1012	ST. JOSEPH RIVER	PCBS (FISH TISSUE)
GREAT LAKES	4050001130030	ELKHART	INJ01D3_M1012	ST. JOSEPH RIVER	TOTAL MERCURY (FISH TISSUE)
GREAT LAKES	4050001140040	LAGRANGE	INJ01E4_T1302	LITTLE ELKHART RIVER	E. COLI
GREAT LAKES	4050001140060	ELKHART	INJ01E6_T1303	LITTLE ELKHART RIVER	E. COLI
GREAT LAKES	4050001140070	ELKHART	INJ01E7_T1311	LITTLE ELKHART RIVER	E. COLI
GREAT LAKES	4050001150010	ELKHART	INJ01F1_M1011	ST. JOSEPH RIVER	PCBS (FISH TISSUE)
GREAT LAKES	4050001150020	ELKHART	INJ01F2_M1010	ST. JOSEPH RIVER	PCBS (FISH TISSUE)
GREAT LAKES	4050001150030	ELKHART	INJ01F3_00	PINE CREEK-NORTH/ SOUTH FORKS	E. COLI
GREAT LAKES	4050001150050	ELKHART	INJ01F5_M1009	ST. JOSEPH RIVER	PCBS (FISH TISSUE)
GREAT LAKES	4050001160060	ELKHART	INJ01G6_00	CHRISTIANA CREEK-OUTLET (MICHIGAN)	PCBS (FISH TISSUE)
GREAT LAKES	4050001170070	NOBLE	INJ01H7_01	GRETZINGER DITCH (HEADWATER)	E. COLI
GREAT LAKES	4050001170070	NOBLE	INJ01H7_01	GRETZINGER DITCH (HEADWATER)	IMPAIRED BIOTIC COMMUNITIES
GREAT LAKES	4050001170080	NOBLE	INJ01H8_T1312	NORTH BRANCH ELKHART RIVER AND TRIBS	E. COLI
GREAT LAKES	4050001190010	NOBLE	INJ01K1_T1019	ELKHART RIVER	E. COLI
GREAT LAKES	4050001190020	NOBLE	INJ01K2_T1018	ELKHART RIVER	E. COLI
GREAT LAKES	4050001190030	ELKHART	INJ01K3_01	STONY CREEK (UPSTREAM OF MILLERSBURG, IN)	E. COLI
GREAT LAKES	4050001190040	ELKHART	INJ01K4_T1017	ELKHART RIVER	E. COLI
GREAT LAKES	4050001190060	ELKHART	INJ01K6_02	SOLOMON CREEK	E. COLI
GREAT LAKES	4050001190070	ELKHART	INJ01K7_T1016	ELKHART RIVER	E. COLI
GREAT LAKES	4050001200030	KOSCIUSKO	INJ01M3_00	TURKEY CREEK-SKINNER/ HOOPINGARNER DITCHES	E. COLI
GREAT LAKES	4050001200050	KOSCIUSKO	INJ01M5_T1318	TURKEY CREEK	E. COLI
GREAT LAKES	4050001200050	KOSCIUSKO	INJ01M5_T1318	TURKEY CREEK	IMPAIRED BIOTIC COMMUNITIES
GREAT LAKES	4050001200060	KOSCIUSKO	INJ01M6_02	OMAR-NEFF DITCH (EAST OF FULLER ARM DITCH)	E. COLI
GREAT LAKES	4050001200060	KOSCIUSKO	INJ01M6_02	OMAR-NEFF DITCH (EAST OF FULLER ARM DITCH)	IMPAIRED BIOTIC COMMUNITIES
GREAT LAKES	4050001200060	KOSCIUSKO	INJ01M6_03	TURKEY CREEK	E. COLI
GREAT LAKES	4050001200080	ELKHART	INJ01M8_01	TURKEY CREEK	E. COLI
GREAT LAKES	4050001200090	ELKHART	INJ01M9_00	DAUSMAN DITCH	IMPAIRED BIOTIC COMMUNITIES
GREAT LAKES	4050001200100	ELKHART	INJ01MA_T1321	TURKEY CREEK	E. COLI
GREAT LAKES	4050001210010	ELKHART	INJ01N1_T1015	ELKHART RIVER	E. COLI
GREAT LAKES	4050001210020	ELKHART	INJ01N2_02	ROCK RUN CREEK (MIDDLE)	E. COLI
GREAT LAKES	4050001210030	ELKHART	INJ01N3_T1322	ROCK RUN CREEK AND TRIBS	E. COLI
GREAT LAKES	4050001210060	ELKHART	INJ01N6_T1013	ELKHART RIVER	E. COLI
GREAT LAKES	4050001210060	ELKHART	INJ01N6_T1013	ELKHART RIVER	PCBS (FISH TISSUE)

GREAT LAKES	4050001200000	ELKHART	INJ01P1_M1007	ST. JOSEPH RIVER	FREE CYANIDE
GREAT LAKES	4050001220010	ELKHART	INJ01P1_M1007	ST. JOSEPH RIVER	PCBS (FISH TISSUE)
GREAT LAKES	4050001230010	ELKHART	INJ01R1_T1001	CHRISTOPHER	AMMONIA
GREAT LAKES	4050001230010	ELKHART	INJ01R1_T1001	CHRISTOPHER	NUTRIENTS
GREAT LAKES	4050001230010	ELKHART	INJ01R1_T1001	CHRISTOPHER	IMPAIRED BIOTIC COMMUNITIES
GREAT LAKES	4050001230010	ELKHART	INJ01R1_T1002	MILLER DITCH	IMPAIRED BIOTIC COMMUNITIES
GREAT LAKES	4050001230010	ELKHART	INJ01R1_T1002	MILLER DITCH	NUTRIENTS
GREAT LAKES	4050001230020	ST. JOSEPH	INJ01R2_01	GRIMES DITCH (WEST OF CEDAR ROAD)	DISSOLVED OXYGEN
GREAT LAKES	4050001230020	ST. JOSEPH	INJ01R2_01	GRIMES DITCH (WEST OF CEDAR ROAD)	E. COLI
GREAT LAKES	4050001230020	ST. JOSEPH	INJ01R2_01	GRIMES DITCH (WEST OF CEDAR ROAD)	IMPAIRED BIOTIC COMMUNITIES
GREAT LAKES	4050001230020	ST. JOSEPH	INJ01R2_01	GRIMES DITCH (WEST OF CEDAR ROAD)	NUTRIENTS
GREAT LAKES	4050001230030	ELKHART	INJ01R3_T1306	BAUGO CREEK	IMPAIRED BIOTIC COMMUNITIES
GREAT LAKES	4050001230040	ELKHART	INJ01R4_01	BAUGO CREEK (NORTH OF OSCEOLA)	E. COLI
GREAT LAKES	4050001230040	ELKHART	INJ01R4_02	BAUGO CREEK (OSCEOLA, IN)	E. COLI
GREAT LAKES	4050001230040	ELKHART	INJ01R4_T1005	ROGERS DITCH (ELKHART CO)	E. COLI
GREAT LAKES	4050001240010	ST. JOSEPH	INJ01T1_M1006	ST. JOSEPH RIVER	PCBS (FISH TISSUE)
GREAT LAKES	4050001240010	ST. JOSEPH	INJ01T1_T1002	ELLER DITCH	E. COLI
GREAT LAKES	4050001240010	ST. JOSEPH	INJ01T1_T1002	ELLER DITCH	IMPAIRED BIOTIC COMMUNITIES
GREAT LAKES	4050001240020	ST. JOSEPH	INJ01T2_M1005	ST. JOSEPH RIVER	PCBS (FISH TISSUE)
GREAT LAKES	4050001240020	ST. JOSEPH	INJ01T2_T1324	WILLOW CREEK AND TRIB	IMPAIRED BIOTIC COMMUNITIES
GREAT LAKES	4050001240020	ST. JOSEPH	INJ01T2_T1324	WILLOW CREEK AND TRIB	E. COLI
GREAT LAKES	4050001240030	ST. JOSEPH	INJ01T3_M1004	ST. JOSEPH RIVER	PCBS (FISH TISSUE)
GREAT LAKES	4050001240040	ST. JOSEPH	INJ01T4_M1003	ST. JOSEPH RIVER	PCBS (FISH TISSUE)
GREAT LAKES	4050001240050	ST. JOSEPH	INJ01T5_T1002	JUDAY CREEK	E. COLI
GREAT LAKES	4050001240060	ST. JOSEPH	INJ01T6_M1001	ST. JOSEPH RIVER	PCBS (FISH TISSUE)
GREAT LAKES	4050001240060	ST. JOSEPH	INJ01T6_T1308	ST. JOSEPH RIVER TRIB	IMPAIRED BIOTIC COMMUNITIES
WHITE RIVER, WEST FORK	5120201010020	RANDOLPH	INW0112_T1002	WHITE RIVER	IMPAIRED BIOTIC COMMUNITIES
WHITE RIVER, WEST FORK	5120201010020	RANDOLPH	INW0112_T1002	WHITE RIVER	PCBS (FISH TISSUE)
WHITE RIVER, WEST FORK	5120201010020	RANDOLPH	INW0112_T1002	WHITE RIVER	TOTAL MERCURY (FISH TISSUE)
WHITE RIVER, WEST FORK	5120201010030	RANDOLPH	INW0113_T1003	WHITE RIVER	PCBS (FISH TISSUE)
WHITE RIVER, WEST FORK	5120201010030	RANDOLPH	INW0113_T1003	WHITE RIVER	E. COLI
WHITE RIVER, WEST FORK	5120201010040	RANDOLPH	INW0114_T1004	WHITE RIVER	PCBS (FISH TISSUE)
WHITE RIVER, WEST FORK	5120201010050	RANDOLPH	INW0115_T1005	WHITE RIVER	PCBS (FISH TISSUE)
WHITE RIVER, WEST FORK	5120201010090	RANDOLPH	INW0119_00	STONEY CREEK AND OTHER TRIBUTARIES	E. COLI
WHITE RIVER, WEST FORK	5120201010090	RANDOLPH	INW0119_T1006	WHITE RIVER	PCBS (FISH TISSUE)
WHITE RIVER, WEST FORK	5120201010100	DELAWARE	INW011A_T1007	WHITE RIVER	E. COLI
WHITE RIVER,	5120201010100	DELAWARE	INW011A_T1007	WHITE RIVER	PCBS (FISH

WEST FORK					TISSUE)
WHITE RIVER, WEST FORK	5120201010120	DELAWARE	INW011C_T1008	WHITE RIVER	PCBS (FISH TISSUE)
WHITE RIVER, WEST FORK	5120201010130	DELAWARE	INW011D_T1009	WHITE RIVER	PCBS (FISH TISSUE)
WHITE RIVER, WEST FORK	5120201010130	DELAWARE	INW011D_T1009	WHITE RIVER	IMPAIRED BIOTIC COMMUNITIES
WHITE RIVER, WEST FORK	5120201020010	HENRY	INW0121_00	BUCK CREEK-LITTLE BUCK CREEK	E. COLI
WHITE RIVER, WEST FORK	5120201020020	DELAWARE	INW0122_T1011	BUCK CREEK	E. COLI
WHITE RIVER, WEST FORK	5120201020020	DELAWARE	INW0122_T1011	BUCK CREEK	IMPAIRED BIOTIC COMMUNITIES
WHITE RIVER, WEST FORK	5120201020030	HENRY	INW0123_00	BELL CREEK-BETHEL BROOK	E. COLI
WHITE RIVER, WEST FORK	5120201020040	DELAWARE	INW0124_00	BELL CREEK-WILLIAMS DITCH	E. COLI
WHITE RIVER, WEST FORK	5120201020050	DELAWARE	INW0125_00	BELL CREEK-NO NAME CREEK	E. COLI
WHITE RIVER, WEST FORK	5120201020060	DELAWARE	INW0126_T1010	WHITE RIVER	PCBS (FISH TISSUE)
WHITE RIVER, WEST FORK	5120201020060	DELAWARE	INW0126_T1012	BUCK CREEK	PCBS (FISH TISSUE)
WHITE RIVER, WEST FORK	5120201020060	DELAWARE	INW0126_T1012	BUCK CREEK	E. COLI
WHITE RIVER, WEST FORK	5120201030010	DELAWARE	INW0131_00	YORK PRAIRIE CREEK AND OTHER TRIBUTARIES	E. COLI
WHITE RIVER, WEST FORK	5120201030010	DELAWARE	INW0131_T1013	WHITE RIVER	PCBS (FISH TISSUE)
WHITE RIVER, WEST FORK	5120201030020	DELAWARE	INW0132_00	SHOEMAKER DITCH AND OTHER TRIBUTARIES	E. COLI
WHITE RIVER, WEST FORK	5120201030020	DELAWARE	INW0132_T1014	WHITE RIVER	PCBS (FISH TISSUE)
WHITE RIVER, WEST FORK	5120201030030	MADISON	INW0133_T1015	WHITE RIVER - CHESTERFIELD TO ANDERSON	PCBS (FISH TISSUE)
WHITE RIVER, WEST FORK	5120201040050	MADISON	INW0145_T1016	KILLBUCK CREEK	PCBS (FISH TISSUE)
WHITE RIVER, WEST FORK	5120201040050	MADISON	INW0145_T1016	KILLBUCK CREEK	IMPAIRED BIOTIC COMMUNITIES
WHITE RIVER, WEST FORK	5120201040070	MADISON	INW0147_T1017	KILLBUCK CREEK - TO MOUTH	PCBS (FISH TISSUE)
WHITE RIVER, WEST FORK	5120201040080	MADISON	INW0148_T1018	WHITE RIVER	IMPAIRED BIOTIC COMMUNITIES
WHITE RIVER, WEST FORK	5120201040080	MADISON	INW0148_T1018	WHITE RIVER	PCBS (FISH TISSUE)
WHITE RIVER, WEST FORK	5120201040100	MADISON	INW014A_T1019	WHITE RIVER-PERKINSVILLE	PCBS (FISH TISSUE)
WHITE RIVER, WEST FORK	5120201050060	MADISON	INW0156_T1023	PIPE CREEK	IMPAIRED BIOTIC COMMUNITIES
WHITE RIVER, WEST FORK	5120201050070	MADISON	INW0157_T1024	PIPE CREEK	PCBS (FISH TISSUE)
WHITE RIVER, WEST FORK	5120201050090	MADISON	INW0159_T1026	PIPE CREEK - SWANFELT DT TO COUNTY LINE	PCBS (FISH TISSUE)
WHITE RIVER, WEST FORK	5120201060040	MADISON	INW0164_00	LAMBERSON DITCH	E. COLI
WHITE RIVER, WEST FORK	5120201060040	MADISON	INW0164_00	LAMBERSON DITCH	IMPAIRED BIOTIC COMMUNITIES
WHITE RIVER, WEST FORK	5120201070010	HAMILTON	INW0171_T1027	WHITE RIVER - PIPE CR TO DUCK CR	PCBS (FISH TISSUE)
WHITE RIVER, WEST FORK	5120201070020	HAMILTON	INW0172_T1032	WHITE RIVER - DUCK CR TO RIVERWOOD	E. COLI
WHITE RIVER, WEST FORK	5120201070020	HAMILTON	INW0172_T1032	WHITE RIVER - DUCK CR TO RIVERWOOD	PCBS (FISH TISSUE)
WHITE RIVER, WEST FORK	5120201070030	HAMILTON	INW0173_00	MALLORY GRANGER DITCH/ INGERMAN DITCH BASINS	E. COLI

WHITE RIVER, WEST FORK	5120201070030	HAMILTON	INW0173_T1033	WHITE RIVER	IMPAIRED BIOTIC COMMUNITIES
WHITE RIVER, WEST FORK	5120201070030	HAMILTON	INW0173_T1033	WHITE RIVER	PCBS (FISH TISSUE)
WHITE RIVER, WEST FORK	5120201070060	HAMILTON	INW0176_T1040	STONY CREEK	PCBS (FISH TISSUE)
WHITE RIVER, WEST FORK	5120201070070	HAMILTON	INW0177_T1041	STONY CREEK	PCBS (FISH TISSUE)
WHITE RIVER, WEST FORK	5120201080010	TIPTON	INW0181_00	COX DITCH-CHRISTY/ KIGIN DITCHES	ALGAE
WHITE RIVER, WEST FORK	5120201080010	TIPTON	INW0181_00	COX DITCH-CHRISTY/ KIGIN DITCHES	IMPAIRED BIOTIC COMMUNITIES
WHITE RIVER, WEST FORK	5120201080010	TIPTON	INW0181_00	COX DITCH-CHRISTY/ KIGIN DITCHES	NUTRIENTS
WHITE RIVER, WEST FORK	5120201090010	HAMILTON	INW0191_M1038	WHITE RIVER	PCBS (FISH TISSUE)
WHITE RIVER, WEST FORK	5120201090020	HAMILTON	INW0192_M1052	WHITE RIVER	PCBS (FISH TISSUE)
WHITE RIVER, WEST FORK	5120201090030	HAMILTON	INW0193_00	COOL CREEK BASIN	E. COLI
WHITE RIVER, WEST FORK	5120201090040	HAMILTON	INW0194_M1053	WHITE RIVER	E. COLI
WHITE RIVER, WEST FORK	5120201090040	HAMILTON	INW0194_M1053	WHITE RIVER	PCBS (FISH TISSUE)
WHITE RIVER, WEST FORK	5120201090050	MARION	INW0195_M1054	WHITE RIVER-HAVERSTICK CREEK/HOWLAND DITCH TRIBUTARIES	FREE CYANIDE
WHITE RIVER, WEST FORK	5120201090050	MARION	INW0195_M1054	WHITE RIVER-HAVERSTICK CREEK/HOWLAND DITCH TRIBUTARIES	E. COLI
WHITE RIVER, WEST FORK	5120201090050	MARION	INW0195_M1054	WHITE RIVER-HAVERSTICK CREEK/HOWLAND DITCH TRIBUTARIES	PCBS (FISH TISSUE)
WHITE RIVER, WEST FORK	5120201090080	MARION	INW0198_M1055	WHITE RIVER	PCBS (FISH TISSUE)
WHITE RIVER, WEST FORK	5120201090080	MARION	INW0198_M1055	WHITE RIVER	TOTAL MERCURY (FISH TISSUE)
WHITE RIVER, WEST FORK	5120201090080	MARION	INW0198_T1056	BROADRIPPLE TRIBUTARIES	E. COLI
WHITE RIVER, WEST FORK	5120201100010	HENRY	INW01A1_00	FALL CREEK-HONEY CREEK	E. COLI
WHITE RIVER, WEST FORK	5120201100020	HENRY	INW01A2_00	FALL CREEK-SUGAR CREEK/DEER CREEK	E. COLI
WHITE RIVER, WEST FORK	5120201100030	HENRY	INW01A3_00	FALL CREEK-MUD CREEK/LITTLE CREEK TRIBUTARIES	E. COLI
WHITE RIVER, WEST FORK	5120201100040	MADISON	INW01A4_00	SLY FORK-BRANDON DITCH	E. COLI
WHITE RIVER, WEST FORK	5120201100050	MADISON	INW01A5_T1043	FALL CREEK	E. COLI
WHITE RIVER, WEST FORK	5120201100060	MADISON	INW01A6_T1044	FALL CREEK	E. COLI
WHITE RIVER, WEST FORK	5120201100070	MADISON	INW01A7_00	PRAIRIE CREEK (MADISON)	E. COLI
WHITE RIVER, WEST FORK	5120201100080	MADISON	INW01A8_00	FOSTER BRANCH	E. COLI
WHITE RIVER, WEST FORK	5120201100090	MADISON	INW01A9_T1045	FALL CREEK-PENDLETON TO LICK CREEK	E. COLI
WHITE RIVER, WEST FORK	5120201100100	MADISON	INW01AA_00	LICK CREEK HEADWATERS (MARKLEVILLE)	E. COLI
WHITE RIVER, WEST FORK	5120201100110	MADISON	INW01AB_00	LICK CREEK-MANIFOLD/	E. COLI

				MCFADDEN DITCHES	
WHITE RIVER, WEST FORK	51202010808	HAMILTON	INW01AC_T1046	FALL CREEK	FREE CYANIDE
WHITE RIVER, WEST FORK	5120201100150	HAMILTON	INW01AF_T1047	FALL CREEK	PCBS (FISH TISSUE)
WHITE RIVER, WEST FORK	5120201110020	MARION	INW01B2_00	INDIAN LAKE/LAWRENCE CREEK	E. COLI
WHITE RIVER, WEST FORK	5120201110020	MARION	INW01B2_T1049	FALL CREEK	PCBS (FISH TISSUE)
WHITE RIVER, WEST FORK	5120201110050	MARION	INW01B5_T1050	FALL CREEK-DEVON CREEK	PCBS (FISH TISSUE)
WHITE RIVER, WEST FORK	5120201110060	MARION	INW01B6_T1051	FALL CREEK	PCBS (FISH TISSUE)
WHITE RIVER, WEST FORK	5120201110060	MARION	INW01B6_T1051	FALL CREEK	TOTAL MERCURY (FISH TISSUE)
WHITE RIVER, WEST FORK	5120201120010	BOONE	INW01C1_T1064	EAGLE CREEK	E. COLI
WHITE RIVER, WEST FORK	5120201120020	BOONE	INW01C2_00	KREAGER DITCH AND OTHER TRIBUTARIES	E. COLI
WHITE RIVER, WEST FORK	5120201120020	BOONE	INW01C2_T1065	EAGLE CREEK	E. COLI
WHITE RIVER, WEST FORK	5120201120020	BOONE	INW01C2_T1065	EAGLE CREEK	IMPAIRED BIOTIC COMMUNITIES
WHITE RIVER, WEST FORK	5120201120030	HAMILTON	INW01C3_00	FINLEY CREEK AND OTHER TRIBUTARIES	E. COLI
WHITE RIVER, WEST FORK	5120201120040	BOONE	INW01C4_00	MOUNTS RUN-NEESE DITCH	E. COLI
WHITE RIVER, WEST FORK	5120201120050	BOONE	INW01C5_00	JACKSON RUN AND OTHER TRIBUTARIES	E. COLI
WHITE RIVER, WEST FORK	5120201120050	BOONE	INW01C5_T1067	EAGLE CREEK	E. COLI
WHITE RIVER, WEST FORK	5120201120060	HAMILTON	INW01C6_00	LITTLE EAGLE BRANCH-HEADWATERS	E. COLI
WHITE RIVER, WEST FORK	5120201120070	HAMILTON	INW01C7_00	LITTLE EAGLE BRANCH-WOODRUFF BRANCH	E. COLI
WHITE RIVER, WEST FORK	5120201120080	BOONE	INW01C8_T1068	EAGLE CREEK	E. COLI
WHITE RIVER, WEST FORK	5120201120090	BOONE	INW01C9_00	FISHBACK CREEK (EAGLE CREEK RESERVOIR)	E. COLI
WHITE RIVER, WEST FORK	5120201120100	HENDRICKS	INW01CA_00	SCHOOL BRANCH	E. COLI
WHITE RIVER, WEST FORK	5120201120110	MARION	INW01CB_T1071	EAGLE CREEK-DAM TO LITTLE EAGLE CREEK	PCBS (FISH TISSUE)
WHITE RIVER, WEST FORK	5120201120110	MARION	INW01CB_T1071	EAGLE CREEK-DAM TO LITTLE EAGLE CREEK	E. COLI
WHITE RIVER, WEST FORK	5120201120120	MARION	INW01CC_00	LITTLE EAGLE CREEK-GUION CREEK	E. COLI
WHITE RIVER, WEST FORK	5120201120120	MARION	INW01CC_00	LITTLE EAGLE CREEK-GUION CREEK	IMPAIRED BIOTIC COMMUNITIES
WHITE RIVER, WEST FORK	5120201120130	MARION	INW01CD_00	LITTLE EAGLE CREEK-FALCON CREEK/DRY RUN	E. COLI
WHITE RIVER, WEST FORK	5120201120140	MARION	INW01CE_T1072	EAGLE CREEK-NEELD DITCH/BLUE LAKE	E. COLI
WHITE RIVER, WEST FORK	5120201120140	MARION	INW01CE_T1072	EAGLE CREEK-NEELD DITCH/BLUE LAKE	PCBS (FISH TISSUE)
WHITE RIVER, WEST FORK	5120201130010	MARION	INW01D1_T1061	POQUES RUN	E. COLI
WHITE RIVER, WEST FORK	5120201130010	MARION	INW01D1_T1061	POQUES RUN	IMPAIRED BIOTIC COMMUNITIES
WHITE RIVER, WEST FORK	5120201130020	MARION	INW01D2_M1059	WHITE RIVER	TOTAL MERCURY (FISH TISSUE)

WHITE RIVER, WEST FORK	5120201130020	MARION	INW01D2_M1059	WHITE RIVER	PCBS (FISH TISSUE)
WHITE RIVER, WEST FORK	5120201130020	MARION	INW01D2_M1059	WHITE RIVER	E. COLI
WHITE RIVER, WEST FORK	5120201130020	MARION	INW01D2_T1058	INDIANAPOLIS TRIBUTARIES	E. COLI
WHITE RIVER, WEST FORK	5120201130030	MARION	INW01D3_T1062	PLEASANT RUN	IMPAIRED BIOTIC COMMUNITIES
WHITE RIVER, WEST FORK	5120201130040	MARION	INW01D4_M1060	WHITE RIVER	PCBS (FISH TISSUE)
WHITE RIVER, WEST FORK	5120201130040	MARION	INW01D4_M1060	WHITE RIVER	TOTAL MERCURY (FISH TISSUE)
WHITE RIVER, WEST FORK	5120201130040	MARION	INW01D4_T1063	PLEASANT RUN	IMPAIRED BIOTIC COMMUNITIES
WHITE RIVER, WEST FORK	5120201130040	MARION	INW01D4_T1119	BEAN CREEK	IMPAIRED BIOTIC COMMUNITIES
WHITE RIVER, WEST FORK	5120201130040	MARION	INW01D4_T1119	BEAN CREEK	E. COLI
WHITE RIVER, WEST FORK	5120201130070	MARION	INW01D7_T1073	STATE DITCH	E. COLI
WHITE RIVER, WEST FORK	5120201130070	MARION	INW01D7_T1073	STATE DITCH	IMPAIRED BIOTIC COMMUNITIES
WHITE RIVER, WEST FORK	5120201130080	MARION	INW01D8_M1076	WHITE RIVER	IMPAIRED BIOTIC COMMUNITIES
WHITE RIVER, WEST FORK	5120201130080	MARION	INW01D8_M1076	WHITE RIVER	PCBS (FISH TISSUE)
WHITE RIVER, WEST FORK	5120201130080	MARION	INW01D8_M1076	WHITE RIVER	TOTAL MERCURY (FISH TISSUE)
WHITE RIVER, WEST FORK	5120201130080	MARION	INW01D8_T1074	DOLLAR HIDE CREEK	IMPAIRED BIOTIC COMMUNITIES
WHITE RIVER, WEST FORK	5120201130080	MARION	INW01D8_T1074	DOLLAR HIDE CREEK	E. COLI
WHITE RIVER, WEST FORK	5120201130100	MARION	INW01DA_M1077	WHITE RIVER-MANN CREEK/HARNESS DITCH	PCBS (FISH TISSUE)
WHITE RIVER, WEST FORK	5120201130100	MARION	INW01DA_M1077	WHITE RIVER-MANN CREEK/HARNESS DITCH	TOTAL MERCURY (FISH TISSUE)
WHITE RIVER, WEST FORK	5120201130110	JOHNSON	INW01DB_00	PLEASANT RUN CREEK-BUFFALO CREEK	E. COLI
WHITE RIVER, WEST FORK	5120201130110	JOHNSON	INW01DB_00	PLEASANT RUN CREEK-BUFFALO CREEK	IMPAIRED BIOTIC COMMUNITIES
WHITE RIVER, WEST FORK	5120201140030	MORGAN	INW01E3_M1079	WHITE RIVER	TOTAL MERCURY (FISH TISSUE)
WHITE RIVER, WEST FORK	5120201140030	MORGAN	INW01E3_M1079	WHITE RIVER	FREE CYANIDE
WHITE RIVER, WEST FORK	5120201140030	MORGAN	INW01E3_M1079	WHITE RIVER	PCBS (FISH TISSUE)
WHITE RIVER, WEST FORK	5120201140040	MORGAN	INW01E4_M1080	WHITE RIVER	TOTAL MERCURY (FISH TISSUE)
WHITE RIVER, WEST FORK	5120201140040	MORGAN	INW01E4_M1080	WHITE RIVER	PCBS (FISH TISSUE)
WHITE RIVER, WEST FORK	5120201140050	MORGAN	INW01E5_00	CROOKED CREEK-BANTA CREEK	E. COLI
WHITE RIVER, WEST FORK	5120201140060	MORGAN	INW01E6_M1081	WHITE RIVER	PCBS (FISH TISSUE)
WHITE RIVER, WEST FORK	5120201140060	MORGAN	INW01E6_M1081	WHITE RIVER	TOTAL MERCURY (FISH TISSUE)
WHITE RIVER, WEST FORK	5120201140070	JOHNSON	INW01E7_T1115	NORTH PRONG STOTTS CREEK (LMTD USE WATERS)	IMPAIRED BIOTIC COMMUNITIES
WHITE RIVER, WEST FORK	5120201140080	MORGAN	INW01E8_T1121	NORTH PRONG STOTTS CREEK	E. COLI
WHITE RIVER, WEST FORK	5120201140100	MORGAN	INW01EA_T1122	SOUTH PRONG STOTTS CREEK	E. COLI
WHITE RIVER, WEST FORK	5120201140100	MORGAN	INW01EA_T1122	SOUTH PRONG STOTTS CREEK	IMPAIRED BIOTIC COMMUNITIES
WHITE RIVER, WEST FORK	5120201140110	MORGAN	INW01EB_T1123	SOUTH PRONG STOTTS CREEK	E. COLI
WHITE RIVER, WEST FORK	5120201140120	MORGAN	INW01EC_00	STOTTS CREEK-EXCHANGE	E. COLI

WHITE RIVER, WEST FORK	5120201140130	MORGAN	INW01ED_M1082	WHITE RIVER-HENDERSON BRIDGE	E. COLI
WHITE RIVER, WEST FORK	5120201140130	MORGAN	INW01ED_M1082	WHITE RIVER-HENDERSON BRIDGE	PCBS (FISH TISSUE)
WHITE RIVER, WEST FORK	5120201140130	MORGAN	INW01ED_M1082	WHITE RIVER-HENDERSON BRIDGE	TOTAL MERCURY (FISH TISSUE)
WHITE RIVER, WEST FORK	5120201150020	HENDRICKS	INW01F2_T1084	WHITE LICK CREEK	E. COLI
WHITE RIVER, WEST FORK	5120201150040	HENDRICKS	INW01F4_00	TILDEN	E. COLI
WHITE RIVER, WEST FORK	5120201150040	HENDRICKS	INW01F4_T1085	WHITE LICK CREEK	E. COLI
WHITE RIVER, WEST FORK	5120201150050	HENDRICKS	INW01F5_T1086	WHITE LICK CREEK	E. COLI
WHITE RIVER, WEST FORK	5120201150070	HENDRICKS	INW01F7_T1087	WHITE LICK CREEK-PLAINFIELD	E. COLI
WHITE RIVER, WEST FORK	5120201150080	HENDRICKS	INW01F8_00	WEST FORK WHITE LICK CREEK-HEADWATERS	E. COLI
WHITE RIVER, WEST FORK	5120201150090	HENDRICKS	INW01F9_00	WEST FORK WHITE LICK CREEK-THOMPSON CREEK	E. COLI
WHITE RIVER, WEST FORK	5120201150100	HENDRICKS	INW01FA_T1224	WEST FORK WHITE LICK CREEK	E. COLI
WHITE RIVER, WEST FORK	5120201150110	HENDRICKS	INW01FB_00	WEST FORK WHITE LICK CREEK-MAIN STEM	E. COLI
WHITE RIVER, WEST FORK	5120201150130	MORGAN	INW01FD_T1089	WHITE LICK CREEK-MOORESVILLE	E. COLI
WHITE RIVER, WEST FORK	5120201150140	HENDRICKS	INW01FE_00	EAST FORK WHITE LICK CREEK-HEADWATERS AND OTHER TRIBUTARIES	E. COLI
WHITE RIVER, WEST FORK	5120201150140	MARION	INW01FE_T1107	EAST FORK WHITE LICK CREEK	IMPAIRED BIOTIC COMMUNITIES
WHITE RIVER, WEST FORK	5120201150140	MARION	INW01FE_T1107	EAST FORK WHITE LICK CREEK	E. COLI
WHITE RIVER, WEST FORK	5120201150150	MARION	INW01FF_00	EAST FORK WHITE LICK CREEK-STERLING RUN	E. COLI
WHITE RIVER, WEST FORK	5120201150150	HENDRICKS	INW01FF_T1108	EAST FORK WHITE LICK CREEK	E. COLI
WHITE RIVER, WEST FORK	5120201150160	MORGAN	INW01FG_00	EAST FORK WHITE LICK CREEK-SILON CREEK	E. COLI
WHITE RIVER, WEST FORK	5120201150160	HENDRICKS	INW01FG_T1109	EAST FORK WHITE LICK CREEK	E. COLI
WHITE RIVER, WEST FORK	5120201150170	MORGAN	INW01FH_T1090	WHITE LICK CREEK	E. COLI
WHITE RIVER, WEST FORK	5120201150180	MORGAN	INW01FJ_00	MONICAL BRANCH	PCBS (FISH TISSUE)
WHITE RIVER, WEST FORK	5120201150180	MORGAN	INW01FJ_T1091	WHITE LICK CREEK	PCBS (FISH TISSUE)
WHITE RIVER, WEST FORK	5120201150180	MORGAN	INW01FJ_T1091	WHITE LICK CREEK	E. COLI
WHITE RIVER, WEST FORK	5120201160010	MORGAN	INW01G1_M1092	WHITE RIVER	FREE CYANIDE
WHITE RIVER, WEST FORK	5120201160010	MORGAN	INW01G1_M1092	WHITE RIVER	PCBS (FISH TISSUE)
WHITE RIVER, WEST FORK	5120201160010	MORGAN	INW01G1_M1092	WHITE RIVER	TOTAL MERCURY (FISH TISSUE)
WHITE RIVER, WEST FORK	5120201160010	MORGAN	INW01G1_M1092	WHITE RIVER	TOTAL MERCURY (WATER)
WHITE RIVER, WEST FORK	5120201170030	MORGAN	INW01G3_M1093	WHITE RIVER	PCBS (FISH TISSUE)
WHITE RIVER, WEST FORK	5120201170030	MORGAN	INW01G3_M1093	WHITE RIVER	TOTAL MERCURY (FISH TISSUE)
WHITE RIVER, WEST FORK	5120201160060	MORGAN	INW01G6_M1094	WHITE RIVER	PCBS (FISH TISSUE)
WHITE RIVER,	5120201160060	MORGAN	INW01G6_M1094	WHITE RIVER	E. COLI

WEST FORK					
WHITE RIVER, WEST FORK	5120201160060	MORGAN	INW01G6_M1094	WHITE RIVER	TOTAL MERCURY (FISH TISSUE)
WHITE RIVER, WEST FORK	5120201170070	MORGAN	INW01H7_T1103	INDIAN CREEK	E. COLI
WHITE RIVER, WEST FORK	5120201180030	MORGAN	INW01J3_M1104	WHITE RIVER-PARAGON BRIDGE	PCBS (FISH TISSUE)
WHITE RIVER, WEST FORK	5120201180030	MORGAN	INW01J3_M1104	WHITE RIVER-PARAGON BRIDGE	TOTAL MERCURY (FISH TISSUE)
WHITE RIVER, WEST FORK	5120201180060	MORGAN	INW01J6_M1105	WHITE RIVER	PCBS (FISH TISSUE)
WHITE RIVER, WEST FORK	5120201180060	MORGAN	INW01J6_M1105	WHITE RIVER	TOTAL MERCURY (FISH TISSUE)
WHITE RIVER, WEST FORK	5120201180090	MORGAN	INW01J9_M1106	WHITE RIVER	PCBS (FISH TISSUE)
WHITE RIVER, WEST FORK	5120201180090	MORGAN	INW01J9_M1106	WHITE RIVER	TOTAL MERCURY (FISH TISSUE)

Attachment 6
Waterbody Impairments Proposed to Be Removed from Category 5 of Indiana's 303(d) List of Impaired Waters Based on Information Received Since the Finalized 2010 303(d) Was Submitted to U.S. EPA

BASIN	HYDROLOGIC UNIT CODE	COUNTY	ASSESSMENT UNIT ID	ASSESSMENT UNIT NAME	CAUSE OF IMPAIRMENT
OHIO RIVER TRIBUTARIES	5140202020030	GIBSON	INE0223_02	HURRICANE CREEK	pH
OHIO RIVER TRIBUTARIES	5140202040080	VANDERBURGH	INE0248_T1002	PIGEON CREEK-HARPER DITCH	DISSOLVED OXYGEN
OHIO RIVER TRIBUTARIES	5140202040080	VANDERBURGH	INE0248_T1002	PIGEON CREEK-HARPER DITCH	NUTRIENTS
OHIO RIVER TRIBUTARIES	5140202040100	VANDERBURGH	INE024A_T1003	PIGEON CREEK-KLEYMEYER PARK	DISSOLVED OXYGEN
OHIO RIVER TRIBUTARIES	5140202040100	VANDERBURGH	INE024A_T1003	PIGEON CREEK-KLEYMEYER PARK	NUTRIENTS
OHIO RIVER TRIBUTARIES	5140202070020	VANDERBURGH	INE0272_00	BAYOU CREEK	DISSOLVED OXYGEN
LOWER WABASH	5120108010040	TIPPECANOE	INB0814_T1003	WABASH RIVER - UNNAMED TRIBUTARY	E. COLI
LOWER WABASH	5120108010040	TIPPECANOE	INB0814_T1003	WABASH RIVER - UNNAMED TRIBUTARY	IMPAIRED BIOTIC COMMUNITIES
LOWER WABASH	5120108020090	TIPPECANOE	INB0829_T1039	WEA CREEK - ELLIOT DT TO MOUTH	E. COLI
LOWER WABASH	5120111070040	VIGO	INB1174_M1005	WABASH RIVER	NUTRIENTS
OHIO RIVER	5140201	WARRICK	INH7_01	OHIO RIVER - NEWBURGH LOCKS AND DAM TO GREEN RIVER (KY)	DISSOLVED OXYGEN
OHIO RIVER	5140201	WARRICK	INH7_01	OHIO RIVER - NEWBURGH LOCKS AND DAM TO GREEN RIVER (KY)	TEMPERATURE
OHIO RIVER	5140202	VANDERBURGH	INH8_01	OHIO RIVER - EVANSVILLE, IN (UPSTREAM) TO EVANSVILLE, IN (D	DISSOLVED OXYGEN
OHIO RIVER	5140202	VANDERBURGH	INH8_01	OHIO RIVER - EVANSVILLE, IN (UPSTREAM) TO EVANSVILLE, IN (D	TEMPERATURE
OHIO RIVER	5140202	VANDERBURGH	INH8_02	OHIO RIVER - EVANSVILLE, IN (DOWNSTREAM) TO HENDERSON, KY	TEMPERATURE
OHIO RIVER	5140202	VANDERBURGH	INH8_02	OHIO RIVER - EVANSVILLE, IN (DOWNSTREAM) TO HENDERSON, KY	DISSOLVED OXYGEN
OHIO RIVER	5140202	VANDERBURGH	INH8_03	OHIO RIVER - HENDERSON, KY TO CANOE CREEK (KY)	TEMPERATURE
OHIO RIVER	5140202	VANDERBURGH	INH8_03	OHIO RIVER - HENDERSON, KY TO	DISSOLVED OXYGEN

				CANOE CREEK (KY)	
OHIO RIVER	5140202	VANDERBURGH	INH8_04	OHIO RIVER - CANOE CREEK (KY) TO BAYOU CREEK (IN)	TEMPERATURE
OHIO RIVER	5140202	VANDERBURGH	INH8_04	OHIO RIVER - CANOE CREEK (KY) TO BAYOU CREEK (IN)	DISSOLVED OXYGEN
OHIO RIVER	5140202	POSEY	INH8_05	OHIO RIVER - BAYOU CREEK (IN) TO DS END OF OHIO RIVER CHANNE	DISSOLVED OXYGEN
OHIO RIVER	5140202	POSEY	INH8_05	OHIO RIVER - BAYOU CREEK (IN) TO DS END OF OHIO RIVER CHANNE	TEMPERATURE
OHIO RIVER	5140202	POSEY	INH8_06	OHIO RIVER - OHIO RIVER CHANNEL SOUTH OF DIAMOND ISLAND	DISSOLVED OXYGEN
OHIO RIVER	5140202	POSEY	INH8_06	OHIO RIVER - OHIO RIVER CHANNEL SOUTH OF DIAMOND ISLAND	TEMPERATURE
OHIO RIVER	5140202	POSEY	INH8_07	OHIO RIVER - DS END OF DIAMOND ISLAND TO MOUNT VERNON, IN	TEMPERATURE
OHIO RIVER	5140202	POSEY	INH8_07	OHIO RIVER - DS END OF DIAMOND ISLAND TO MOUNT VERNON, IN	DISSOLVED OXYGEN
OHIO RIVER	5140202	POSEY	INH8_08	OHIO RIVER - MOUNT VERNON, IN TO DS END OF OHIO RIVER CHANNE	TEMPERATURE
OHIO RIVER	5140202	POSEY	INH8_08	OHIO RIVER - MOUNT VERNON, IN TO DS END OF OHIO RIVER CHANNE	DISSOLVED OXYGEN
OHIO RIVER	5140202	POSEY	INH8_09	OHIO RIVER CHANNEL EAST OF SLIM ISLAND	TEMPERATURE
OHIO RIVER	5140202	POSEY	INH8_09	OHIO RIVER CHANNEL EAST OF SLIM ISLAND	DISSOLVED OXYGEN
OHIO RIVER	5140202	POSEY	INH8_10	OHIO RIVER - DS END OF SLIM ISLAND TO HOVEY LAKE DRAIN (IN)	DISSOLVED OXYGEN
OHIO RIVER	5140202	POSEY	INH8_10	OHIO RIVER - DS END OF SLIM ISLAND TO HOVEY LAKE DRAIN (IN)	TEMPERATURE
OHIO RIVER	5140202	POSEY	INH8_11	OHIO RIVER - HOVEY LAKE DRAIN (IN) TO LOST CREEK (JOHN T. MY	DISSOLVED OXYGEN
OHIO RIVER	5140202	POSEY	INH8_11	OHIO RIVER - HOVEY LAKE DRAIN (IN) TO LOST CREEK (JOHN T. MY	TEMPERATURE
OHIO RIVER	5140202	POSEY	INH8_12	OHIO RIVER - LOST CREEK (KY) TO UNIONTOWN (JOHN T. MYERS) LO	DISSOLVED OXYGEN
OHIO RIVER	5140202	POSEY	INH8_12	OHIO RIVER - LOST CREEK (KY) TO UNIONTOWN (JOHN T. MYERS) LO	TEMPERATURE
OHIO RIVER	5140202	POSEY	INH9_01	OHIO RIVER - UNIONTOWN (JOHN T. MYERS) LOCKS AND DAM TO WABA	DISSOLVED OXYGEN
OHIO RIVER	5140202	POSEY	INH9_01	OHIO RIVER - UNIONTOWN (JOHN T. MYERS) LOCKS AND DAM TO WABA	TEMPERATURE
UPPER ILLINOIS	71200011103	NEWTON	INK01B3_M1010	KANKAKEE RIVER	FREE CYANIDE
UPPER ILLINOIS	71200011204	LAKE	INK01C4_06	WILLIAMS DITCH	IMPAIRED BIOTIC COMMUNITIES
UPPER ILLINOIS	71200011310	LAKE	INK01DA_01	WEST CREEK	IMPAIRED BIOTIC COMMUNITIES
UPPER ILLINOIS	71200020304	JASPER	INK0234_01	RYAN DITCH	NUTRIENTS
UPPER ILLINOIS	71200020405	NEWTON	INK0245_T1001	MOSQUITO CREEK	DISSOLVED OXYGEN
UPPER ILLINOIS	71200020505	NEWTON	INK0255_04	MONTGOMERY DITCH	DISSOLVED OXYGEN
UPPER ILLINOIS	71200020505	NEWTON	INK0255_04	MONTGOMERY DITCH	IMPAIRED BIOTIC COMMUNITIES
UPPER ILLINOIS	71200020505	NEWTON	INK0255_04	MONTGOMERY DITCH	NUTRIENTS
UPPER ILLINOIS	71200020505	NEWTON	INK0255_T1006	KENT DITCH	DISSOLVED OXYGEN

UPPER ILLINOIS	71200020505	NEWTON	INK0255_T1006	KENT DITCH	IMPAIRED BIOTIC COMMUNITIES

Attachment 7
Waterbody Impairments Proposed to Be Added to Category 5 of Indiana's 303(d)
List of Impaired Waters Based on Resegmentation

BASIN	HYDROLOGIC UNIT CODE	COUNTY	ASSESSMENT UNIT ID	ASSESSMENT UNIT NAME	CAUSE OF IMPAIRMENT
UPPER WABASH	51201010502	ADAMS	INB0152_03	WABASH RIVER	E. COLI
UPPER WABASH	51201010502	ADAMS	INB0152_03	WABASH RIVER	NUTRIENTS
UPPER WABASH	51201010502	ADAMS	INB0152_T1006	BREWSTER DITCH	E. COLI
UPPER WABASH	51201010502	ADAMS	INB0152_T1006	BREWSTER DITCH	NUTRIENTS
UPPER WABASH	51201010601	ADAMS	INB0161_02	WABASH RIVER	PCBS (FISH TISSUE)
UPPER WABASH	51201010602	ADAMS	INB0162_01	WABASH RIVER	PCBS (FISH TISSUE)
UPPER WABASH	51201010602	ADAMS	INB0162_01	WABASH RIVER	TOTAL MERCURY (FISH TISSUE)
UPPER WABASH	51201010604	ADAMS	INB0164_T1006	MEYER LAKE OUTLET	PCBS (FISH TISSUE)
UPPER WABASH	51201010604	ADAMS	INB0164_T1006	MEYER LAKE OUTLET	TOTAL MERCURY (FISH TISSUE)
UPPER WABASH	51201011005	ALLEN	INB01A5_03	ABOITE CREEK	E. COLI
UPPER WABASH	51201040201	ALLEN	INB0421_01	EEL RIVER	IMPAIRED BIOTIC COMMUNITIES
UPPER WABASH	51201040201	ALLEN	INB0421_T1001	BENWARD DITCH	IMPAIRED BIOTIC COMMUNITIES
UPPER WABASH	51201040201	ALLEN	INB0421_T1002	SHOAFF DAWSON DITCH	IMPAIRED BIOTIC COMMUNITIES
UPPER WABASH	51201040202	ALLEN	INB0422_02	EEL RIVER	TOTAL MERCURY (FISH TISSUE)
UPPER WABASH	51201040202	ALLEN	INB0422_02	EEL RIVER	PCBS (FISH TISSUE)
UPPER WABASH	51201040202	ALLEN	INB0422_02	EEL RIVER	IMPAIRED BIOTIC COMMUNITIES
UPPER WABASH	51201040202	ALLEN	INB0422_T1002	JOHNSON DITCH	IMPAIRED BIOTIC COMMUNITIES
UPPER WABASH	51201040202	ALLEN	INB0422_T1003	JOHNSON DITCH	IMPAIRED BIOTIC COMMUNITIES
UPPER WABASH	51201040202	ALLEN	INB0422_T1005	JOHNSON DRAIN	IMPAIRED BIOTIC COMMUNITIES
LOWER WABASH	51201080402	BENTON	INB0842_02	BIG PINE CREEK	IMPAIRED BIOTIC COMMUNITIES
LOWER WABASH	51201080402	BENTON	INB0842_T1003	MILLER DITCH	IMPAIRED BIOTIC COMMUNITIES
LOWER WABASH	51201080403	BENTON	INB0843_01	LITTLE PINE CREEK	E. COLI
LOWER WABASH	51201080403	BENTON	INB0843_02	LITTLE PINE CREEK	E. COLI
LOWER WABASH	51201080403	BENTON	INB0843_T1001	LITTLE PINE CREEK - UNNAMED TRIBUTARY	E. COLI
LOWER WABASH	51201080405	BENTON	INB0845_T1003	BRUMM DITCH	IMPAIRED BIOTIC COMMUNITIES
LOWER WABASH	51201080406	BENTON	INB0846_T1002	DARBY DITCH	IMPAIRED BIOTIC COMMUNITIES
UPPER WABASH	51201020203	BLACKFORD	INB0223_01	SALAMONIE RIVER	E. COLI
UPPER WABASH	51201020203	BLACKFORD	INB0223_01	SALAMONIE RIVER	PCBS (FISH TISSUE)
UPPER WABASH	51201020203	BLACKFORD	INB0223_01	SALAMONIE RIVER	TOTAL MERCURY (FISH TISSUE)
UPPER WABASH	51201030301	BLACKFORD	INB0331_T1001	LITTLE LICK CREEK	E. COLI
UPPER WABASH	51201030302	BLACKFORD	INB0332_01	BIG LICK CREEK	E. COLI
LOWER WABASH	51201100103	BOONE	INB1013_T1004	MUD CREEK	IMPAIRED BIOTIC COMMUNITIES
LOWER WABASH	51201100103	BOONE	INB1013_T1007	MUD CREEK - UNNAMED TRIBUTARY	IMPAIRED BIOTIC COMMUNITIES

LOWER WABASH	51201100104	BOONE	INB1014_03	BROWNS WONDER CREEK	IMPAIRED BIOTIC COMMUNITIES
LOWER WABASH	51201100104	BOONE	INB1014_T1004	ROSS DITCH	IMPAIRED BIOTIC COMMUNITIES
LOWER WABASH	51201100105	BOONE	INB1015_03	SUGAR CREEK	IMPAIRED BIOTIC COMMUNITIES
LOWER WABASH	51201100105	BOONE	INB1015_03	SUGAR CREEK	E. COLI
LOWER WABASH	51201100107	BOONE	INB1017_T1004	SPRING CREEK	E. COLI
WHITE RIVER, WEST FORK	51202011101	BOONE	INW01B1_01	EAGLE CREEK	E. COLI
WHITE RIVER, WEST FORK	51202011102	BOONE	INW01B2_01	MOUNTS RUN	E. COLI
WHITE RIVER, WEST FORK	51202011103	BOONE	INW01B3_01	EAGLE CREEK	IMPAIRED BIOTIC COMMUNITIES
WHITE RIVER, WEST FORK	51202011103	BOONE	INW01B3_01	EAGLE CREEK	E. COLI
WHITE RIVER, WEST FORK	51202011103	BOONE	INW01B3_T1001	KREAGER DITCH	E. COLI
WHITE RIVER, WEST FORK	51202011103	BOONE	INW01B3_T1002	FINLEY CREEK	E. COLI
WHITE RIVER, WEST FORK	51202011104	BOONE	INW01B4_02	LITTLE EAGLE CREEK	E. COLI
WHITE RIVER, WEST FORK	51202011105	BOONE	INW01B5_01	EAGLE CREEK	E. COLI
WHITE RIVER, WEST FORK	51202011105	BOONE	INW01B5_T1001	LENOX DITCH	E. COLI
WHITE RIVER, WEST FORK	51202011105	BOONE	INW01B5_T1002	HOLLIDAY CREEK	E. COLI
WHITE RIVER, WEST FORK	51202011105	BOONE	INW01B5_T1003	JACKSON RUN	E. COLI
WHITE RIVER, WEST FORK	51202011106	BOONE	INW01B6_01	FISHBACK CREEK	E. COLI
WHITE RIVER, WEST FORK	51202011107	BOONE	INW01B7_01	EAGLE CREEK	E. COLI
WHITE RIVER, WEST FORK	51202011107	BOONE	INW01B7_T1002	IRISHMAN RUN	E. COLI
UPPER WABASH	51201050205	CARROLL	INB0525_01	ROCK CREEK	E. COLI
UPPER WABASH	51201050205	CARROLL	INB0525_T1004	ROCK CREEK - UNNAMED TRIBUTARY	E. COLI
UPPER WABASH	51201050206	CARROLL	INB0526_01	WABASH RIVER	PCBS (FISH TISSUE)
UPPER WABASH	51201050303	CARROLL	INB0533_01	WABASH RIVER	PCBS (FISH TISSUE)
UPPER WABASH	51201050303	CARROLL	INB0533_01	WABASH RIVER	TOTAL MERCURY (FISH TISSUE)
UPPER WABASH	51201050303	CARROLL	INB0533_01	WABASH RIVER	E. COLI
UPPER WABASH	51201050303	CARROLL	INB0533_T1002	PLEASANT RUN	E. COLI
UPPER WABASH	51201050303	CARROLL	INB0533_T1003	TANNERY BRANCH	E. COLI
UPPER WABASH	51201050503	CARROLL	INB0553_01	LITTLE DEER CREEK	E. COLI
UPPER WABASH	51201050504	CARROLL	INB0554_01	PAINT CREEK	E. COLI
UPPER WABASH	51201050504	CARROLL	INB0554_T1001	PRICE PLANK DITCH	E. COLI
UPPER WABASH	51201050504	CARROLL	INB0554_T1002	COHEE DITCH	E. COLI
UPPER WABASH	51201050506	CARROLL	INB0556_01	BACHELOR RUN	E. COLI
UPPER WABASH	51201050506	CARROLL	INB0556_T1001	KUNS DITCH	E. COLI
UPPER WABASH	51201050506	CARROLL	INB0556_T1002	SHIRAR DITCH	E. COLI
UPPER WABASH	51201050506	CARROLL	INB0556_T1003	BACHELOR RUN - UNNAMED TRIBUTARY	E. COLI
UPPER WABASH	51201050507	CARROLL	INB0557_03	DEER CREEK	PCBS (FISH TISSUE)
UPPER WABASH	51201050507	CARROLL	INB0557_T1005	DEER CREEK - UNNAMED TRIBUTARY	E. COLI
UPPER WABASH	51201050508	CARROLL	INB0558_01	DEER CREEK	E. COLI
UPPER WABASH	51201050508	CARROLL	INB0558_01	DEER CREEK	PCBS (FISH TISSUE)
UPPER WABASH	51201050508	CARROLL	INB0558_02	DEER CREEK	PCBS (FISH TISSUE)

UPPER WABASH	51201050601	CARROLL	INB0561_01	SUGAR CREEK	E. COLI
UPPER WABASH	51201050601	CARROLL	INB0561_T1001	SUGAR CREEK, BRANCH ONE	E. COLI
UPPER WABASH	51201050601	CARROLL	INB0561_T1002	HUGHES DITCH	E. COLI
UPPER WABASH	51201050601	CARROLL	INB0561_T1003	LITTLE SUGAR CREEK	E. COLI
UPPER WABASH	51201050603	CARROLL	INB0563_T1001	BUCK CREEK DITCH	IMPAIRED BIOTIC COMMUNITIES
UPPER WABASH	51201050603	CARROLL	INB0563_T1001	BUCK CREEK DITCH	E. COLI
UPPER WABASH	51201061309	CARROLL	INB06D9_01	TIPPECANOE RIVER	PCBS (FISH TISSUE)
UPPER WABASH	51201040704	CASS	INB0474_02	EEL RIVER	TOTAL MERCURY (FISH TISSUE)
UPPER WABASH	51201040704	CASS	INB0474_02	EEL RIVER	PCBS (FISH TISSUE)
UPPER WABASH	51201040705	CASS	INB0475_01	EEL RIVER	E. COLI
UPPER WABASH	51201040705	CASS	INB0475_01	EEL RIVER	TOTAL MERCURY (FISH TISSUE)
UPPER WABASH	51201040705	CASS	INB0475_01	EEL RIVER	PCBS (FISH TISSUE)
UPPER WABASH	51201040705	CASS	INB0475_02	EEL RIVER	PCBS (FISH TISSUE)
UPPER WABASH	51201040705	CASS	INB0475_02	EEL RIVER	TOTAL MERCURY (FISH TISSUE)
UPPER WABASH	51201040705	CASS	INB0475_T1001	MUD BRANCH	E. COLI
UPPER WABASH	51201040705	CASS	INB0475_T1002	EEL RIVER - UNNAMED TRIBUTARY	E. COLI
UPPER WABASH	51201040705	CASS	INB0475_T1003	SPRING CREEK	E. COLI
UPPER WABASH	51201050103	CASS	INB0513_T1002	GALBREATH DITCH	IMPAIRED BIOTIC COMMUNITIES
UPPER WABASH	51201050104	CASS	INB0514_02	WABASH RIVER	PCBS (FISH TISSUE)
UPPER WABASH	51201050104	CASS	INB0514_T1007	GOOSE CREEK	E. COLI
UPPER WABASH	51201050104	CASS	INB0514_T1008	WABASH RIVER - UNNAMED TRIBUTARY	E. COLI
UPPER WABASH	51201050104	CASS	INB0514_T1009	WABASH RIVER - UNNAMED TRIBUTARY	E. COLI
UPPER WABASH	51201050104	CASS	INB0514_T1010	WABASH RIVER - UNNAMED TRIBUTARY	E. COLI
UPPER WABASH	51201050104	CASS	INB0514_T1011	WABASH RIVER - UNNAMED TRIBUTARY	E. COLI
UPPER WABASH	51201050104	CASS	INB0514_T1012	WABASH RIVER - UNNAMED TRIBUTARY	E. COLI
UPPER WABASH	51201050104	CASS	INB0514_T1013	WABASH RIVER - UNNAMED TRIBUTARY	E. COLI
UPPER WABASH	51201050104	CASS	INB0514_T1014	WABASH RIVER - UNNAMED TRIBUTARY	E. COLI
UPPER WABASH	51201050104	CASS	INB0514_T1015	GRANTS RUN	E. COLI
UPPER WABASH	51201050507	CASS	INB0557_01	DEER CREEK	E. COLI
UPPER WABASH	51201011507	CASS	INB01F7_02	PIPE CREEK	PCBS (FISH TISSUE)
UPPER WABASH	51201011507	CASS	INB01F7_T1005	BEAR CREEK	PCBS (FISH TISSUE)
UPPER WABASH	51201011603	CASS	INB01G3_01	WABASH RIVER	PCBS (FISH TISSUE)
UPPER WABASH	51201011603	CASS	INB01G3_02	WABASH RIVER	PCBS (FISH TISSUE)
UPPER WABASH	51201011603	CASS	INB01G3_03	WABASH RIVER	PCBS (FISH TISSUE)
LOWER WABASH	51201110402	CLAY	INB1142_01	OTTER CREEK	E. COLI
LOWER WABASH	51201110402	CLAY	INB1142_T1003	ORCHARD RUN	E. COLI
LOWER WABASH	51201110403	CLAY	INB1143_T1001	LITTLE CREEK	E. COLI
LOWER WABASH	51201100101	CLINTON	INB1011_02	SUGAR CREEK	IMPAIRED BIOTIC COMMUNITIES

LOWER WABASH	51201100102	CLINTON	INB1012_T1005	STOWERS DITCH	IMPAIRED BIOTIC COMMUNITIES
LOWER WABASH	51201100105	CLINTON	INB1015_T1005	DAVIS DITCH	E. COLI
LOWER WABASH	51201100105	CLINTON	INB1015_T1005	DAVIS DITCH	IMPAIRED BIOTIC COMMUNITIES
LOWER WABASH	51201100201	CLINTON	INB1021_01	LITTLE POTATO CREEK	IMPAIRED BIOTIC COMMUNITIES
LOWER WABASH	51201100201	CLINTON	INB1021_01	LITTLE POTATO CREEK	pH
LOWER WABASH	51201100201	CLINTON	INB1021_01	LITTLE POTATO CREEK	E. COLI
LOWER WABASH	51201100201	CLINTON	INB1021_01	LITTLE POTATO CREEK	NUTRIENTS
UPPER WABASH	51201030402	DELAWARE	INB0342_01	MISSISSINEWA RIVER	TOTAL MERCURY (FISH TISSUE)
UPPER WABASH	51201030402	DELAWARE	INB0342_01	MISSISSINEWA RIVER	PCBS (FISH TISSUE)
UPPER WABASH	51201030404	DELAWARE	INB0344_01	MISSISSINEWA RIVER	E. COLI
UPPER WABASH	51201030404	DELAWARE	INB0344_01	MISSISSINEWA RIVER	TOTAL MERCURY (FISH TISSUE)
UPPER WABASH	51201030404	DELAWARE	INB0344_01	MISSISSINEWA RIVER	PCBS (FISH TISSUE)
UPPER WABASH	51201030404	DELAWARE	INB0344_02	MISSISSINEWA RIVER	PCBS (FISH TISSUE)
UPPER WABASH	51201030404	DELAWARE	INB0344_02	MISSISSINEWA RIVER	TOTAL MERCURY (FISH TISSUE)
UPPER WABASH	51201030501	DELAWARE	INB0351_01	MISSISSINEWA RIVER	TOTAL MERCURY (FISH TISSUE)
UPPER WABASH	51201030501	DELAWARE	INB0351_01	MISSISSINEWA RIVER	PCBS (FISH TISSUE)
UPPER WABASH	51201030501	DELAWARE	INB0351_01	MISSISSINEWA RIVER	E. COLI
UPPER WABASH	51201030501	DELAWARE	INB0351_01	MISSISSINEWA RIVER	IMPAIRED BIOTIC COMMUNITIES
WHITE RIVER, WEST FORK	51202010107	DELAWARE	INW0117_T1001	LITTLE STONEY CREEK	E. COLI
WHITE RIVER, WEST FORK	51202010109	DELAWARE	INW0119_T1008	MUD CREEK	E. COLI
WHITE RIVER, WEST FORK	51202010110	DELAWARE	INW011A_01	WHITE RIVER	E. COLI
WHITE RIVER, WEST FORK	51202010110	DELAWARE	INW011A_01	WHITE RIVER	PCBS (FISH TISSUE)
WHITE RIVER, WEST FORK	51202010111	DELAWARE	INW011B_01	WHITE RIVER	IMPAIRED BIOTIC COMMUNITIES
WHITE RIVER, WEST FORK	51202010111	DELAWARE	INW011B_T1001	MUNCIE CREEK	E. COLI
WHITE RIVER, WEST FORK	51202010203	DELAWARE	INW0123_01	NO NAME CREEK	E. COLI
WHITE RIVER, WEST FORK	51202010203	DELAWARE	INW0123_02	BELL CREEK	E. COLI
WHITE RIVER, WEST FORK	51202010203	DELAWARE	INW0123_T1001	WILLIAMS CREEK	E. COLI
WHITE RIVER, WEST FORK	51202010204	DELAWARE	INW0124_01	BUCK CREEK	E. COLI
WHITE RIVER, WEST FORK	51202010204	DELAWARE	INW0124_01	BUCK CREEK	IMPAIRED BIOTIC COMMUNITIES
WHITE RIVER, WEST FORK	51202010204	DELAWARE	INW0124_01	BUCK CREEK	PCBS (FISH TISSUE)
WHITE RIVER, WEST FORK	51202010305	DELAWARE	INW0135_01	WHITE RIVER	PCBS (FISH TISSUE)
WHITE RIVER, WEST FORK	51202010305	DELAWARE	INW0135_T1001	YORK PRAIRIE CREEK	E. COLI
WHITE RIVER, WEST FORK	51202010306	DELAWARE	INW0136_01	WHITE RIVER	PCBS (FISH TISSUE)
WHITE RIVER, WEST FORK	51202010306	DELAWARE	INW0136_T1001	SMALL BRANCH	E. COLI
GREAT LAKES	40500011204	ELKHART	INJ01C4_04	LITTLE ELKHART RIVER	E. COLI
GREAT LAKES	40500011205	ELKHART	INJ01C5_02	LITTLE ELKHART RIVER	E. COLI
GREAT LAKES	40500011305	ELKHART	INJ01D5_01	ST. JOSEPH RIVER	PCBS (FISH TISSUE)

GREAT LAKES	40500011305	ELKHART	INJ01D5_01	ST. JOSEPH RIVER	TOTAL MERCURY (FISH TISSUE)
GREAT LAKES	40500011403	ELKHART	INJ01E3_01	CHRISTINA CREEK	PCBS (FISH TISSUE)
GREAT LAKES	40500011704	ELKHART	INJ01H4_T1002	TURKEY CREEK - UNNAMED TRIBUTARY	E. COLI
GREAT LAKES	40500011708	ELKHART	INJ01H8_01	TURKEY CREEK	E. COLI
GREAT LAKES	40500011708	ELKHART	INJ01H8_T1003	DAUSMAN DITCH	IMPAIRED BIOTIC COMMUNITIES
GREAT LAKES	40500011709	ELKHART	INJ01H9_01	TURKEY CREEK	E. COLI
GREAT LAKES	40500011801	ELKHART	INJ01J1_03	STONY CREEK	E. COLI
GREAT LAKES	40500011804	ELKHART	INJ01J4_01	SOLOMON CREEK	E. COLI
GREAT LAKES	40500011805	ELKHART	INJ01J5_01	ELKHART RIVER	E. COLI
GREAT LAKES	40500011805	ELKHART	INJ01J5_02	ELKHART RIVER	E. COLI
GREAT LAKES	40500011901	ELKHART	INJ01K1_01	ROCK RUN CREEK	E. COLI
GREAT LAKES	40500011902	ELKHART	INJ01K2_02	ROCK RUN CREEK	E. COLI
GREAT LAKES	40500011904	ELKHART	INJ01K4_01	ELKHART RIVER	E. COLI
GREAT LAKES	40500011904	ELKHART	INJ01K4_03	ELKHART RIVER	E. COLI
GREAT LAKES	40500011904	ELKHART	INJ01K4_03	ELKHART RIVER	PCBS (FISH TISSUE)
GREAT LAKES	40500012001	ELKHART	INJ01L1_01	SAINT JOSEPH RIVER	PCBS (FISH TISSUE)
GREAT LAKES	40500012002	ELKHART	INJ01L2_01	PINE CREEK	E. COLI
GREAT LAKES	40500012002	ELKHART	INJ01L2_01B	PINE CREEK - UNNAMED TRIBUTARY	E. COLI
GREAT LAKES	40500012002	ELKHART	INJ01L2_02	PINE CREEK	E. COLI
GREAT LAKES	40500012002	ELKHART	INJ01L2_T1001	INDIAN CREEK	E. COLI
GREAT LAKES	40500012004	ELKHART	INJ01L4_01	SAINT JOSEPH RIVER	PCBS (FISH TISSUE)
GREAT LAKES	40500012004	ELKHART	INJ01L4_02	SAINT JOSEPH RIVER	PCBS (FISH TISSUE)
GREAT LAKES	40500012102	ELKHART	INJ01M2_T1001	WISLER DITCH	AMMONIA
GREAT LAKES	40500012102	ELKHART	INJ01M2_T1001	WISLER DITCH	IMPAIRED BIOTIC COMMUNITIES
GREAT LAKES	40500012102	ELKHART	INJ01M2_T1001	WISLER DITCH	NUTRIENTS
GREAT LAKES	40500012103	ELKHART	INJ01M3_01	BAUGO CREEK	IMPAIRED BIOTIC COMMUNITIES
GREAT LAKES	40500012104	ELKHART	INJ01M4_01	BAUGO CREEK	E. COLI
GREAT LAKES	40500012202	ELKHART	INJ01N2_04	SAINT JOSEPH RIVER	FREE CYANIDE
GREAT LAKES	40500012202	ELKHART	INJ01N2_04	SAINT JOSEPH RIVER	PCBS (FISH TISSUE)
LOWER WABASH	51201080507	FOUNTAIN	INB0857_01	WABASH RIVER	TOTAL MERCURY (FISH TISSUE)
LOWER WABASH	51201080507	FOUNTAIN	INB0857_01	WABASH RIVER	PCBS (FISH TISSUE)
LOWER WABASH	51201080510	FOUNTAIN	INB085A_01	WABASH RIVER	TOTAL MERCURY (FISH TISSUE)
LOWER WABASH	51201080510	FOUNTAIN	INB085A_01	WABASH RIVER	PCBS (FISH TISSUE)
LOWER WABASH	51201080602	FOUNTAIN	INB0862_01	BIG SHAWNEE CREEK	E. COLI
LOWER WABASH	51201080602	FOUNTAIN	INB0862_T1001	KELL DITCH	E. COLI
LOWER WABASH	51201080602	FOUNTAIN	INB0862_T1002	LITTLE SHAWNEE CREEK	E. COLI
LOWER WABASH	51201080602	FOUNTAIN	INB0862_T1003	BODLEY BRANCH	E. COLI
LOWER WABASH	51201080607	FOUNTAIN	INB0867_01	WABASH RIVER	PCBS (FISH TISSUE)
LOWER WABASH	51201080607	FOUNTAIN	INB0867_01	WABASH RIVER	TOTAL MERCURY (FISH TISSUE)
LOWER WABASH	51201080608	FOUNTAIN	INB0868_01	WABASH RIVER	PCBS (FISH TISSUE)
LOWER WABASH	51201080608	FOUNTAIN	INB0868_01	WABASH RIVER	TOTAL MERCURY (FISH TISSUE)
LOWER WABASH	51201080704	FOUNTAIN	INB0874_01	COAL CREEK	E. COLI
LOWER WABASH	51201080704	FOUNTAIN	INB0874_T1001	COAL CREEK - UNNAMED TRIBUTARY	E. COLI

LOWER WABASH	51201080704	FOUNTAIN	INB0874_T1002	COAL CREEK - UNNAMED TRIBUTARY	E. COLI
LOWER WABASH	51201080708	FOUNTAIN	INB0878_01	DRY RUN	E. COLI
LOWER WABASH	51201080708	FOUNTAIN	INB0878_02	DRY RUN	E. COLI
LOWER WABASH	51201080708	FOUNTAIN	INB0878_03	COAL CREEK	E. COLI
LOWER WABASH	51201080708	FOUNTAIN	INB0878_T1001	DRY RUN - UNNAMED TRIBUTARY	E. COLI
LOWER WABASH	51201080708	FOUNTAIN	INB0878_T1002	DRY RUN - UNNAMED TRIBUTARY	E. COLI
LOWER WABASH	51201080708	FOUNTAIN	INB0878_T1003	DRY RUN - UNNAMED TRIBUTARY	E. COLI
LOWER WABASH	51201080708	FOUNTAIN	INB0878_T1004	DRY RUN - UNNAMED TRIBUTARY	E. COLI
LOWER WABASH	51201080708	FOUNTAIN	INB0878_T1005	DRY RUN - UNNAMED TRIBUTARY	E. COLI
LOWER WABASH	51201080708	FOUNTAIN	INB0878_T1006	COAL CREEK - UNNAMED TRIBUTARY	E. COLI
LOWER WABASH	51201080803	FOUNTAIN	INB0883_01	WABASH RIVER	PCBS (FISH TISSUE)
LOWER WABASH	51201080803	FOUNTAIN	INB0883_01	WABASH RIVER	TOTAL MERCURY (FISH TISSUE)
LOWER WABASH	51201080902	FOUNTAIN	INB0892_01	PRAIRIE CREEK	E. COLI
LOWER WABASH	51201080903	FOUNTAIN	INB0893_02	COAL CREEK	E. COLI
LOWER WABASH	51201080903	FOUNTAIN	INB0893_T1001	COAL CREEK - UNNAMED TRIBUTARY	E. COLI
LOWER WABASH	51201080903	FOUNTAIN	INB0893_T1002	COAL CREEK - UNNAMED TRIBUTARY	E. COLI
LOWER WABASH	51201080903	FOUNTAIN	INB0893_T1003	COAL CREEK - UNNAMED TRIBUTARY	E. COLI
LOWER WABASH	51201080903	FOUNTAIN	INB0893_T1004	COAL CREEK - UNNAMED TRIBUTARY	E. COLI
LOWER WABASH	51201080903	FOUNTAIN	INB0893_T1005	COAL CREEK - UNNAMED TRIBUTARY	E. COLI
UPPER WABASH	51201060406	FULTON	INB0646_01	TIPPECANOE RIVER	PCBS (FISH TISSUE)
UPPER WABASH	51201060409	FULTON	INB0649_01	TIPPECANOE RIVER	PCBS (FISH TISSUE)
UPPER WABASH	51201060502	FULTON	INB0652_02	MILL CREEK	IMPAIRED BIOTIC COMMUNITIES
UPPER WABASH	51201060503	FULTON	INB0653_T1004	SMITH DITCH	IMPAIRED BIOTIC COMMUNITIES
UPPER WABASH	51201060504	FULTON	INB0654_01	MUD CREEK	IMPAIRED BIOTIC COMMUNITIES
UPPER WABASH	51201060504	FULTON	INB0654_T1001	NEFF DITCH	IMPAIRED BIOTIC COMMUNITIES
UPPER WABASH	51201060504	FULTON	INB0654_T1002	BAKER DITCH	IMPAIRED BIOTIC COMMUNITIES
UPPER WABASH	51201060504	FULTON	INB0654_T1003	WALTERS DITCH	IMPAIRED BIOTIC COMMUNITIES
UPPER WABASH	51201060505	FULTON	INB0655_01	GRUBE DITCH	E. COLI
UPPER WABASH	51201060505	FULTON	INB0655_02	WILSON DITCH	E. COLI
UPPER WABASH	51201060505	FULTON	INB0655_T1001	STEINKE DITCH	E. COLI
UPPER WABASH	51201060505	FULTON	INB0655_T1002	ARM NO 2	E. COLI
UPPER WABASH	51201060505	FULTON	INB0655_T1004	KERSEY DITCH	E. COLI
UPPER WABASH	51201060506	FULTON	INB0656_01	COLLINS DITCH	E. COLI
UPPER WABASH	51201060507	FULTON	INB0657_T1013	TILDEN DITCH	IMPAIRED BIOTIC COMMUNITIES
UPPER WABASH	51201060509	FULTON	INB0659_01	TIPPECANOE RIVER	E. COLI
UPPER WABASH	51201060509	FULTON	INB0659_01	TIPPECANOE RIVER	TOTAL MERCURY (FISH TISSUE)

UPPER WABASH	51201060509	FULTON	INB0659_T1001	MCMAHAN DITCH	E. COLI
UPPER WABASH	51201060509	FULTON	INB0659_T1002	BLAIR DITCH	E. COLI
UPPER WABASH	51201060601	FULTON	INB0661_01	WILSON DITCH	E. COLI
UPPER WABASH	51201060601	FULTON	INB0661_T1004	COLLINS DITCH	E. COLI
UPPER WABASH	51201060603	FULTON	INB0663_01	TIPPECANOE RIVER	E. COLI
UPPER WABASH	51201060603	FULTON	INB0663_01	TIPPECANOE RIVER	PCBS (FISH TISSUE)
UPPER WABASH	51201060702	FULTON	INB0672_01	MILL CREEK	E. COLI
UPPER WABASH	51201060702	FULTON	INB0672_T1007	OLMSTEAD DITCH	E. COLI
UPPER WABASH	51201060702	FULTON	INB0672_T1009	CALLAHAN DITCH	E. COLI
LOWER WABASH	51201130304	GIBSON	INB1334_01	WABASH RIVER	TOTAL MERCURY (FISH TISSUE)
LOWER WABASH	51201130304	GIBSON	INB1334_01	WABASH RIVER	FREE CYANIDE
LOWER WABASH	51201130304	GIBSON	INB1334_01	WABASH RIVER	PCBS (FISH TISSUE)
LOWER WABASH	51201130601	GIBSON	INB1361_01	WABASH RIVER	PCBS (FISH TISSUE)
LOWER WABASH	51201130601	GIBSON	INB1361_01	WABASH RIVER	TOTAL MERCURY (FISH TISSUE)
OHIO RIVER TRIBUTARIES	51402020101	GIBSON	INE0211_02	HURRICANE CREEK	pH
OHIO RIVER TRIBUTARIES	51402020101	GIBSON	INE0211_02	HURRICANE CREEK	E. COLI
OHIO TRIBUTARIES	51402020101	GIBSON	INE0211_02	HURRICANE CREEK	NUTRIENTS
OHIO RIVER TRIBUTARIES	51402020106	GIBSON	INE0216_01	PIGEON CREEK	IMPAIRED BIOTIC COMMUNITIES
OHIO RIVER TRIBUTARIES	51402020202	GIBSON	INE0222_T1002	BIG CREEK - UNNAMED TRIBUTARY	E. COLI
UPPER WABASH	51201011502	GRANT	INB01F2_01	PIPE CREEK	IMPAIRED BIOTIC COMMUNITIES
UPPER WABASH	51201030601	GRANT	INB0361_01	MISSISSINEWA RIVER	PCBS (FISH TISSUE)
UPPER WABASH	51201030601	GRANT	INB0361_01	MISSISSINEWA RIVER	FREE CYANIDE
UPPER WABASH	51201030502	GRANT	INB0352_01	MISSISSINEWA RIVER	TOTAL MERCURY (FISH TISSUE)
UPPER WABASH	51201030502	GRANT	INB0352_01	MISSISSINEWA RIVER	PCBS (FISH TISSUE)
UPPER WABASH	51201030502	GRANT	INB0352_01	MISSISSINEWA RIVER	E. COLI
UPPER WABASH	51201030507	GRANT	INB0357_T1003	LITTLE CREEK	IMPAIRED BIOTIC COMMUNITIES
UPPER WABASH	51201030508	GRANT	INB0358_01	DEER CREEK	E. COLI
UPPER WABASH	51201030508	GRANT	INB0358_02	DEER CREEK	E. COLI
UPPER WABASH	51201030510	GRANT	INB035A_02	MISSISSINEWA RIVER	PCBS (FISH TISSUE)
UPPER WABASH	51201030510	GRANT	INB035A_03	MISSISSINEWA RIVER	PCBS (FISH TISSUE)
UPPER WABASH	51201030511	GRANT	INB035B_01	MISSISSINEWA RIVER	PCBS (FISH TISSUE)
UPPER WABASH	51201030511	GRANT	INB035B_01	MISSISSINEWA RIVER	FREE CYANIDE
UPPER WABASH	51201030511	GRANT	INB035B_T1003	BOOTS CREEK	IMPAIRED BIOTIC COMMUNITIES
UPPER WABASH	51201030511	GRANT	INB035B_T1004	MASSEY CREEK	IMPAIRED BIOTIC COMMUNITIES
LOWER WABASH	51201111503	GREENE	INB11F3_T1003	POSSOM HOLLOW	IMPAIRED BIOTIC COMMUNITIES
LOWER WABASH	51201111504	GREENE	INB11F4_T1001	MUD CREEK	NUTRIENTS
LOWER WABASH	51201111504	GREENE	INB11F4_T1001	MUD CREEK	IMPAIRED BIOTIC COMMUNITIES
WHITE RIVER, WEST FORK	51202010505	HAMILTON	INW0155_T1001	LAMBERSON DITCH	E. COLI
WHITE RIVER, WEST FORK	51202010505	HAMILTON	INW0155_T1001	LAMBERSON DITCH	IMPAIRED BIOTIC COMMUNITIES
WHITE RIVER, WEST FORK	51202010608	HAMILTON	INW0168_01	LITTLE CICERO CREEK	E. COLI
WHITE RIVER,	51202010608	HAMILTON	INW0168_T1001	BENNETT DITCH	E. COLI

WEST FORK					
WHITE RIVER, WEST FORK	51202010608	HAMILTON	INW0168_T1002	TAYLOR CREEK	E. COLI
WHITE RIVER, WEST FORK	51202010610	HAMILTON	INW016A_T1003	SLY RUN	E. COLI
WHITE RIVER, WEST FORK	51202010701	HAMILTON	INW0171_01	WHITE RIVER	PCBS (FISH TISSUE)
WHITE RIVER, WEST FORK	51202010701	HAMILTON	INW0171_02	WHITE RIVER	PCBS (FISH TISSUE)
WHITE RIVER, WEST FORK	51202010701	HAMILTON	INW0171_02	WHITE RIVER	E. COLI
WHITE RIVER, WEST FORK	51202010704	HAMILTON	INW0174_01	STONY CREEK	PCBS (FISH TISSUE)
WHITE RIVER, WEST FORK	51202010705	HAMILTON	INW0175_01	WHITE RIVER	IMPAIRED BIOTIC COMMUNITIES
WHITE RIVER, WEST FORK	51202010705	HAMILTON	INW0175_01	WHITE RIVER	PCBS (FISH TISSUE)
WHITE RIVER, WEST FORK	51202010705	HAMILTON	INW0175_02	WHITE RIVER	PCBS (FISH TISSUE)
WHITE RIVER, WEST FORK	51202010705	HAMILTON	INW0175_T1002	INGERMAN DITCH	E. COLI
WHITE RIVER, WEST FORK	51202010705	HAMILTON	INW0175_T1003	MALLORY GRANGER DITCH	E. COLI
WHITE RIVER, WEST FORK	51202010808	HAMILTON	INW0188_03	FALL CREEK	FREE CYANIDE
WHITE RIVER, WEST FORK	51202010809	HAMILTON	INW0189_01	FALL CREEK	PCBS (FISH TISSUE)
WHITE RIVER, WEST FORK	51202011001	HAMILTON	INW01A1_01	COOL CREEK	E. COLI
WHITE RIVER, WEST FORK	51202011001	HAMILTON	INW01A1_02	COOL CREEK	E. COLI
WHITE RIVER, WEST FORK	51202011001	HAMILTON	INW01A1_T1001	GRASSY BRANCH	E. COLI
WHITE RIVER, WEST FORK	51202011001	HAMILTON	INW01A1_T1003	COOL CREEK - UNNAMED TRIBUTARY	E. COLI
WHITE RIVER, WEST FORK	51202011002	HAMILTON	INW01A2_01	WHITE RIVER	PCBS (FISH TISSUE)
WHITE RIVER, WEST FORK	51202011003	HAMILTON	INW01A3_01	WHITE RIVER	E. COLI
WHITE RIVER, WEST FORK	51202011003	HAMILTON	INW01A3_01	WHITE RIVER	PCBS (FISH TISSUE)
WHITE RIVER, WEST FORK	51202011104	HAMILTON	INW01B4_01	LITTLE EAGLE CREEK	E. COLI
WHITE RIVER, WEST FORK	51202011104	HAMILTON	INW01B4_T1001	WOODRUFF BRANCH	E. COLI
WHITE RIVER, WEST FORK	51202011108	HENDRICKS	INW01B8_T1009	SCHOOL BRANCH	E. COLI
WHITE RIVER, WEST FORK	51202011302	HENDRICKS	INW01D2_02	WHITE LICK CREEK	E. COLI
WHITE RIVER, WEST FORK	51202011303	HENDRICKS	INW01D3_01	WHITE LICK CREEK	E. COLI
WHITE RIVER, WEST FORK	51202011303	HENDRICKS	INW01D3_02	WHITE LICK CREEK	E. COLI
WHITE RIVER, WEST FORK	51202011303	HENDRICKS	INW01D3_T1003	WHITE LICK CREEK - UNNAMED TRIBUTARY	E. COLI
WHITE RIVER, WEST FORK	51202011303	HENDRICKS	INW01D3_T1004	WHITE LICK CREEK - UNNAMED TRIBUTARY	E. COLI
WHITE RIVER, WEST FORK	51202011304	HENDRICKS	INW01D4_01	WHITE LICK CREEK, WEST FORK	E. COLI
WHITE RIVER, WEST FORK	51202011304	HENDRICKS	INW01D4_02	WHITE LICK CREEK, WEST FORK	E. COLI
WHITE RIVER, WEST FORK	51202011304	HENDRICKS	INW01D4_T1001	WHITE LICK CREEK, WEST FORK - UNNAMED TRIBUTARY	E. COLI
WHITE RIVER, WEST FORK	51202011305	HENDRICKS	INW01D5_01	WHITE LICK CREEK	E. COLI
WHITE RIVER, WEST FORK	51202011305	HENDRICKS	INW01D5_02	WHITE LICK CREEK	E. COLI
WHITE RIVER, WEST FORK	51202011306	HENDRICKS	INW01D6_01	WHITE LICK CREEK	E. COLI

WHITE RIVER, WEST FORK	51202011306	HENDRICKS	INW01D6_02	WHITE LICK CREEK	E. COLI
WHITE RIVER, WEST FORK	51202011308	HENDRICKS	INW01D8_01	WHITE LICK CREEK, EAST FORK	E. COLI
WHITE RIVER, WEST FORK	51202011308	HENDRICKS	INW01D8_01	WHITE LICK CREEK, EAST FORK	IMPAIRED BIOTIC COMMUNITIES
WHITE RIVER, WEST FORK	51202011308	HENDRICKS	INW01D8_T1002	AVON CREEK	E. COLI
WHITE RIVER, WEST FORK	51202011309	HENDRICKS	INW01D9_01	WHITE LICK CREEK, EAST FORK	E. COLI
WHITE RIVER, WEST FORK	51202011309	HENDRICKS	INW01D9_02	WHITE LICK CREEK, EAST FORK	E. COLI
WHITE RIVER, WEST FORK	51202010201	HENRY	INW0121_01	BUCK CREEK	E. COLI
WHITE RIVER, WEST FORK	51202010202	HENRY	INW0122_01	BELL CREEK	E. COLI
WHITE RIVER, WEST FORK	51202010801	HENRY	INW0181_01	FALL CREEK	E. COLI
WHITE RIVER, WEST FORK	51202010801	HENRY	INW0181_T1001	HONEY CREEK	E. COLI
WHITE RIVER, WEST FORK	51202010803	HENRY	INW0183_01	FALL CREEK	E. COLI
WHITE RIVER, WEST FORK	51202010803	HENRY	INW0183_T1001	SUGAR CREEK	E. COLI
WHITE RIVER, WEST FORK	51202010803	HENRY	INW0183_T1002	DEER CREEK	E. COLI
WHITE RIVER, WEST FORK	51202010803	HENRY	INW0183_T1004	MUD CREEK	E. COLI
WHITE RIVER, WEST FORK	51202010803	HENRY	INW0183_T1005	LITTLE CREEK	E. COLI
UPPER WABASH	51201010704	HUNTINGTON	INB0174_02	ROCK CREEK	PCBS (FISH TISSUE)
UPPER WABASH	51201010704	HUNTINGTON	INB0174_T1009	ELKENBERRY DITCH	PCBS (FISH TISSUE)
UPPER WABASH	51201011006	HUNTINGTON	INB01A6_T1005	ABOITE CREEK - UNNAMED TRIBUTARY	E. COLI
UPPER WABASH	51201011103	HUNTINGTON	INB01B3_01	LITTLE RIVER	E. COLI
UPPER WABASH	51201011103	HUNTINGTON	INB01B3_T1001	MUD CREEK	E. COLI
UPPER WABASH	51201011103	HUNTINGTON	INB01B3_T1001	MUD CREEK	IMPAIRED BIOTIC COMMUNITIES
UPPER WABASH	51201011302	HUNTINGTON	INB01D2_T1008	NIEMAN CREEK	E. COLI
UPPER WABASH	51201011303	HUNTINGTON	INB01D3_01	WABASH RIVER	PCBS (FISH TISSUE)
UPPER WABASH	51201011303	HUNTINGTON	INB01D3_01	WABASH RIVER	IMPAIRED BIOTIC COMMUNITIES
UPPER WABASH	51201011303	HUNTINGTON	INB01D3_01	WABASH RIVER	FREE CYANIDE
UPPER WABASH	51201011303	HUNTINGTON	INB01D3_02	WABASH RIVER	PCBS (FISH TISSUE)
UPPER WABASH	51201011303	HUNTINGTON	INB01D3_03	WABASH RIVER	PCBS (FISH TISSUE)
UPPER WABASH	51201020401	HUNTINGTON	INB0241_03	SALAMONIE RIVER	PCBS (FISH TISSUE)
UPPER WABASH	51201020401	HUNTINGTON	INB0241_03	SALAMONIE RIVER	TOTAL MERCURY (FISH TISSUE)
UPPER WABASH	51201020401	HUNTINGTON	INB0241_T1014	SALAMONIE RIVER - UNNAMED TRIBUTARY	IMPAIRED BIOTIC COMMUNITIES
UPPER WABASH	51201020403	HUNTINGTON	INB0243_02	MAJENCIA CREEK	IMPAIRED BIOTIC COMMUNITIES
UPPER WABASH	51201020403	HUNTINGTON	INB0243_02	MAJENCIA CREEK	NUTRIENTS
UPPER WABASH	51201020405	HUNTINGTON	INB0245_04	SALAMONIE RIVER	TOTAL MERCURY (FISH TISSUE)
UPPER WABASH	51201020405	HUNTINGTON	INB0245_04	SALAMONIE RIVER	PCBS (FISH TISSUE)
UPPER WABASH	51201020405	HUNTINGTON	INB0245_04	SALAMONIE RIVER	E. COLI
UPPER WABASH	51201061005	JASPER	INB06A5_T1002	ANTRIM DITCH - UNNAMED TRIBUTARY	E. COLI
UPPER WABASH	51201010403	JAY	INB0143_01	BEAR CREEK	E. COLI
UPPER WABASH	51201010502	JAY	INB0152_T1004	WABASH RIVER - UNNAMED TRIBUTARY	NUTRIENTS

UPPER WABASH	51201010502	JAY	INB0152_T1004	WABASH RIVER - UNNAMED TRIBUTARY	E. COLI
UPPER WABASH	51201010502	JAY	INB0152_T1005	SWITZER DITCH	E. COLI
UPPER WABASH	51201010502	JAY	INB0152_T1005	SWITZER DITCH	NUTRIENTS
UPPER WABASH	51201020102	JAY	INB0212_02	LITTLE SALAMONIE RIVER	IMPAIRED BIOTIC COMMUNITIES
UPPER WABASH	51201020105	JAY	INB0215_02	SALAMONIE RIVER	PCBS (FISH TISSUE)
UPPER WABASH	51201020105	JAY	INB0215_02	SALAMONIE RIVER	E. COLI
UPPER WABASH	51201020105	JAY	INB0215_02	SALAMONIE RIVER	CHLORIDE
UPPER WABASH	51201020108	JAY	INB0218_02	SALAMONIE RIVER	PCBS (FISH TISSUE)
UPPER WABASH	51201020201	JAY	INB0221_04	SALAMONIE RIVER	PCBS (FISH TISSUE)
UPPER WABASH	51201020202	JAY	INB0222_03	SALAMONIE RIVER	PCBS (FISH TISSUE)
WHITE RIVER, WEST FORK	51202011206	JOHNSON	INW01C6_02	PLEASANT RUN CREEK	E. COLI
WHITE RIVER, WEST FORK	51202011206	JOHNSON	INW01C6_02	PLEASANT RUN CREEK	IMPAIRED BIOTIC COMMUNITIES
WHITE RIVER, WEST FORK	51202011206	JOHNSON	INW01C6_T1001	PLEASANT CREEK	E. COLI
WHITE RIVER, WEST FORK	51202011206	JOHNSON	INW01C6_T1001	PLEASANT CREEK	IMPAIRED BIOTIC COMMUNITIES
WHITE RIVER, WEST FORK	51202011402	JOHNSON	INW01E2_01	WHITE RIVER	FREE CYANIDE
WHITE RIVER, WEST FORK	51202011402	JOHNSON	INW01E2_01	WHITE RIVER	TOTAL MERCURY (FISH TISSUE)
WHITE RIVER, WEST FORK	51202011402	JOHNSON	INW01E2_01	WHITE RIVER	PCBS (FISH TISSUE)
WHITE RIVER, WEST FORK	51202011403	JOHNSON	INW01E3_01	CROOKED CREEK	E. COLI
WHITE RIVER, WEST FORK	51202011405	JOHNSON	INW01E5_T1001	STOTTS CREEK, NORTH PRONG	IMPAIRED BIOTIC COMMUNITIES
LOWER WABASH	51201111701	KNOX	INB11H1_01	WABASH RIVER	PCBS (FISH TISSUE)
LOWER WABASH	51201111703	KNOX	INB11H3_01	WABASH RIVER	PCBS (FISH TISSUE)
LOWER WABASH	51201111901	KNOX	INB11K1_03	WABASH RIVER	PCBS (FISH TISSUE)
LOWER WABASH	51201111902	KNOX	INB11K2_01	SNAPP CREEK	IMPAIRED BIOTIC COMMUNITIES
LOWER WABASH	51201111902	KNOX	INB11K2_T1001	SNAPP CREEK	IMPAIRED BIOTIC COMMUNITIES
LOWER WABASH	51201111902	KNOX	INB11K2_T1002	KELSO CREEK	IMPAIRED BIOTIC COMMUNITIES
LOWER WABASH	51201111903	KNOX	INB11K3_01	WABASH RIVER	IMPAIRED BIOTIC COMMUNITIES
LOWER WABASH	51201111903	KNOX	INB11K3_01	WABASH RIVER	PCBS (FISH TISSUE)
LOWER WABASH	51201130201	KNOX	INB1321_01	WABASH RIVER	PCBS (FISH TISSUE)
LOWER WABASH	51201130201	KNOX	INB1321_01	WABASH RIVER	TOTAL MERCURY (FISH TISSUE)
LOWER WABASH	51201130202	KNOX	INB1322_03	SWAN POND DITCH	E. COLI
LOWER WABASH	51201130202	KNOX	INB1322_03	SWAN POND DITCH	IMPAIRED BIOTIC COMMUNITIES
LOWER WABASH	51201130204	KNOX	INB1324_01	WABASH RIVER	PCBS (FISH TISSUE)
LOWER WABASH	51201130204	KNOX	INB1324_01	WABASH RIVER	TOTAL MERCURY (FISH TISSUE)
LOWER WABASH	51201130206	KNOX	INB1326_01	WABASH RIVER	TOTAL MERCURY (FISH TISSUE)
LOWER WABASH	51201130206	KNOX	INB1326_01	WABASH RIVER	PCBS (FISH TISSUE)
UPPER WABASH	51201040402	KOSCIUSKO	INB0442_01	EEL RIVER	PCBS (FISH TISSUE)
UPPER WABASH	51201040402	KOSCIUSKO	INB0442_01	EEL RIVER	TOTAL MERCURY (FISH TISSUE)
UPPER WABASH	51201040403	KOSCIUSKO	INB0443_01	EEL RIVER	PCBS (FISH TISSUE)

UPPER WABASH	51201040407	KOSCIUSKO	INB0447_T1001	SWANK CREEK	E. COLI
UPPER WABASH	51201040407	KOSCIUSKO	INB0447_T1002	SWANK CREEK - UNNAMED TRIBUTARY	E. COLI
UPPER WABASH	51201060104	KOSCIUSKO	INB0614_01	GRASSY CREEK	IMPAIRED BIOTIC COMMUNITIES
UPPER WABASH	51201060205	KOSCIUSKO	INB0625_01	TIPPECANOE RIVER	PCBS (FISH TISSUE)
UPPER WABASH	51201060205	KOSCIUSKO	INB0625_02	TIPPECANOE RIVER	PCBS (FISH TISSUE)
UPPER WABASH	51201060302	KOSCIUSKO	INB0632_01	TIPPECANOE RIVER	PCBS (FISH TISSUE)
UPPER WABASH	51201060305	KOSCIUSKO	INB0635_T1003	EASTERDAY DITCH	E. COLI
GREAT LAKES	40500011704	KOSCIUSKO	INJ01H2_T1003	HOOPINGARNER DITCH	E. COLI
GREAT LAKES	40500011704	KOSCIUSKO	INJ01H4_01	TURKEY CREEK	E. COLI
GREAT LAKES	40500011704	KOSCIUSKO	INJ01H4_T1001	SKINNER DITCH	E. COLI
GREAT LAKES	40500011705	KOSCIUSKO	INJ01H5_01	TURKEY CREEK	E. COLI
GREAT LAKES	40500011705	KOSCIUSKO	INJ01H5_01	TURKEY CREEK	IMPAIRED BIOTIC COMMUNITIES
GREAT LAKES	40500011707	KOSCIUSKO	INJ01H7_04	TURKEY CREEK	E. COLI
GREAT LAKES	40500011707	KOSCIUSKO	INJ01H7_T1005	OMAR-NEFF DITCH	E. COLI
GREAT LAKES	40500011707	KOSCIUSKO	INJ01H7_T1005	OMAR-NEFF DITCH	IMPAIRED BIOTIC COMMUNITIES
GREAT LAKES	40500011804	KOSCIUSKO	INJ01J4_T1001	CROMWELL DITCH	E. COLI
GREAT LAKES	40500011009	LAGRANGE	INJ01A9_01	PIGEON CREEK	IMPAIRED BIOTIC COMMUNITIES
GREAT LAKES	40500011010	LAGRANGE	INJ01AA_01	PIGEON CREEK	E. COLI
GREAT LAKES	40500011102	LAGRANGE	INJ01B2_01	FLY CREEK	E. COLI
GREAT LAKES	40500011102	LAGRANGE	INJ01B2_02	FLY CREEK	E. COLI
GREAT LAKES	40500011106	LAGRANGE	INJ01B6_01	PIGEON RIVER	E. COLI
GREAT LAKES	40500011106	LAGRANGE	INJ01B6_02	PIGEON RIVER	PCBS (FISH TISSUE)
GREAT LAKES	40500011106	LAGRANGE	INJ01B6_02	PIGEON RIVER	E. COLI
GREAT LAKES	40500011106	LAGRANGE	INJ01B6_T1002	VAN NATTA DITCH	PCBS (FISH TISSUE)
GREAT LAKES	40500011204	LAGRANGE	INJ01C4_03	LITTLE ELKHART RIVER	E. COLI
WHITE RIVER, WEST FORK	51202010307	MADISON	INW0137_01	KILLBUCK CREEK	PCBS (FISH TISSUE)
WHITE RIVER, WEST FORK	51202010307	MADISON	INW0137_01	KILLBUCK CREEK	IMPAIRED BIOTIC COMMUNITIES
WHITE RIVER, WEST FORK	51202010307	MADISON	INW0137_02	KILLBUCK CREEK	PCBS (FISH TISSUE)
WHITE RIVER, WEST FORK	51202010308	MADISON	INW0138_01	WHITE RIVER	PCBS (FISH TISSUE)
WHITE RIVER, WEST FORK	51202010310	MADISON	INW013A_01	WHITE RIVER	IMPAIRED BIOTIC COMMUNITIES
WHITE RIVER, WEST FORK	51202010310	MADISON	INW013A_01	WHITE RIVER	PCBS (FISH TISSUE)
WHITE RIVER, WEST FORK	51202010310	MADISON	INW013A_02	WHITE RIVER	PCBS (FISH TISSUE)
WHITE RIVER, WEST FORK	51202010405	MADISON	INW0145_01	PIPE CREEK	IMPAIRED BIOTIC COMMUNITIES
WHITE RIVER, WEST FORK	51202010405	MADISON	INW0145_01	PIPE CREEK	PCBS (FISH TISSUE)
WHITE RIVER, WEST FORK	51202010407	MADISON	INW0147_01	PIPE CREEK	PCBS (FISH TISSUE)
WHITE RIVER, WEST FORK	51202010802	MADISON	INW0182_01	SLY FORK	E. COLI
WHITE RIVER, WEST FORK	51202010804	MADISON	INW0184_01	FALL CREEK	E. COLI
WHITE RIVER, WEST FORK	51202010804	MADISON	INW0184_T1002	PRAIRIE CREEK	E. COLI
WHITE RIVER, WEST FORK	51202010805	MADISON	INW0185_01	LICK CREEK	E. COLI
WHITE RIVER, WEST FORK	51202010805	MADISON	INW0185_T1001	CHADWICK DITCH	E. COLI
WHITE RIVER, WEST FORK	51202010805	MADISON	INW0185_T1002	FORT DITCH	E. COLI
WHITE RIVER,	51202010806	MADISON	INW0186_01	FOSTER BRANCH	E. COLI

WEST FORK					
WHITE RIVER, WEST FORK	51202010807	MADISON	INW0187_01	LICK CREEK	E. COLI
WHITE RIVER, WEST FORK	51202010808	MADISON	INW0188_01	FALL CREEK	E. COLI
WHITE RIVER, WEST FORK	51202010808	MADISON	INW0188_02	FALL CREEK	E. COLI
WHITE RIVER, WEST FORK	51202010902	MARION	INW0192_02	INDIAN CREEK	E. COLI
WHITE RIVER, WEST FORK	51202010902	MARION	INW0192_03	INDIAN CREEK	E. COLI
WHITE RIVER, WEST FORK	51202010902	MARION	INW0192_T1004	INDIAN BRANCH	E. COLI
WHITE RIVER, WEST FORK	51202010904	MARION	INW0194_01	FALL CREEK	PCBS (FISH TISSUE)
WHITE RIVER, WEST FORK	51202010904	MARION	INW0194_02	FALL CREEK	PCBS (FISH TISSUE)
WHITE RIVER, WEST FORK	51202010904	MARION	INW0194_03	FALL CREEK	PCBS (FISH TISSUE)
WHITE RIVER, WEST FORK	51202010904	MARION	INW0194_03	FALL CREEK	TOTAL MERCURY (FISH TISSUE)
WHITE RIVER, WEST FORK	51202010904	MARION	INW0194_03	FALL CREEK	E. COLI
WHITE RIVER, WEST FORK	51202010904	MARION	INW0194_T1001	LAWRENCE CREEK	E. COLI
WHITE RIVER, WEST FORK	51202011006	MARION	INW01A6_01	WHITE RIVER	E. COLI
WHITE RIVER, WEST FORK	51202011006	MARION	INW01A6_01	WHITE RIVER	FREE CYANIDE
WHITE RIVER, WEST FORK	51202011006	MARION	INW01A6_01	WHITE RIVER	PCBS (FISH TISSUE)
WHITE RIVER, WEST FORK	51202011006	MARION	INW01A6_02	WHITE RIVER	PCBS (FISH TISSUE)
WHITE RIVER, WEST FORK	51202011006	MARION	INW01A6_02	WHITE RIVER	TOTAL MERCURY (FISH TISSUE)
WHITE RIVER, WEST FORK	51202011006	MARION	INW01A6_T1002	BROADRIPPLE TRIBUTARY	E. COLI
WHITE RIVER, WEST FORK	51202011106	MARION	INW01B6_02	FISHBACK CREEK	E. COLI
WHITE RIVER, WEST FORK	51202011107	MARION	INW01B7_02	EAGLE CREEK	E. COLI
WHITE RIVER, WEST FORK	51202011109	MARION	INW01B9_01	LITTLE EAGLE CREEK	E. COLI
WHITE RIVER, WEST FORK	51202011109	MARION	INW01B9_01	LITTLE EAGLE CREEK	IMPAIRED BIOTIC COMMUNITIES
WHITE RIVER, WEST FORK	51202011109	MARION	INW01B9_02	LITTLE EAGLE CREEK	IMPAIRED BIOTIC COMMUNITIES
WHITE RIVER, WEST FORK	51202011109	MARION	INW01B9_02	LITTLE EAGLE CREEK	E. COLI
WHITE RIVER, WEST FORK	51202011109	MARION	INW01B9_T1001	GUION CREEK	E. COLI
WHITE RIVER, WEST FORK	51202011109	MARION	INW01B9_T1001	GUION CREEK	IMPAIRED BIOTIC COMMUNITIES
WHITE RIVER, WEST FORK	51202011110	MARION	INW01BA_01	EAGLE CREEK	E. COLI
WHITE RIVER, WEST FORK	51202011110	MARION	INW01BA_01	EAGLE CREEK	PCBS (FISH TISSUE)
WHITE RIVER, WEST FORK	51202011110	MARION	INW01BA_02	EAGLE CREEK	E. COLI
WHITE RIVER, WEST FORK	51202011110	MARION	INW01BA_02	EAGLE CREEK	PCBS (FISH TISSUE)
WHITE RIVER, WEST FORK	51202011201	MARION	INW01C1_01	WHITE RIVER	TOTAL MERCURY (FISH TISSUE)
WHITE RIVER, WEST FORK	51202011201	MARION	INW01C1_01	WHITE RIVER	PCBS (FISH TISSUE)
WHITE RIVER, WEST FORK	51202011201	MARION	INW01C1_01	WHITE RIVER	E. COLI
WHITE RIVER, WEST FORK	51202011201	MARION	INW01C1_T1001	POGUES RUN	IMPAIRED BIOTIC COMMUNITIES
WHITE RIVER, WEST FORK	51202011201	MARION	INW01C1_T1001	POGUES RUN	E. COLI
WHITE RIVER, WEST FORK	51202011202	MARION	INW01C2_01	PLEASANT RUN	IMPAIRED BIOTIC COMMUNITIES

WHITE RIVER, WEST FORK	51202011202	MARION	INW01C2_02	PLEASANT RUN	IMPAIRED BIOTIC COMMUNITIES
WHITE RIVER, WEST FORK	51202011202	MARION	INW01C2_T1001	BEAN CREEK	E. COLI
WHITE RIVER, WEST FORK	51202011202	MARION	INW01C2_T1001	BEAN CREEK	IMPAIRED BIOTIC COMMUNITIES
WHITE RIVER, WEST FORK	51202011205	MARION	INW01C4_T1005	DOLLAR HIDE CREEK	E. COLI
WHITE RIVER, WEST FORK	51202011205	MARION	INW01C4_T1005	DOLLAR HIDE CREEK	IMPAIRED BIOTIC COMMUNITIES
WHITE RIVER, WEST FORK	51202011205	MARION	INW01C5_01	WHITE RIVER	PCBS (FISH TISSUE)
WHITE RIVER, WEST FORK	51202011205	MARION	INW01C5_01	WHITE RIVER	TOTAL MERCURY (FISH TISSUE)
WHITE RIVER, WEST FORK	51202011205	MARION	INW01C5_02	WHITE RIVER	IMPAIRED BIOTIC COMMUNITIES
WHITE RIVER, WEST FORK	51202011205	MARION	INW01C5_02	WHITE RIVER	PCBS (FISH TISSUE)
WHITE RIVER, WEST FORK	51202011205	MARION	INW01C5_02	WHITE RIVER	TOTAL MERCURY (FISH TISSUE)
WHITE RIVER, WEST FORK	51202011205	MARION	INW01C5_03	WHITE RIVER	PCBS (FISH TISSUE)
WHITE RIVER, WEST FORK	51202011205	MARION	INW01C5_03	WHITE RIVER	TOTAL MERCURY (FISH TISSUE)
WHITE RIVER, WEST FORK	51202011205	MARION	INW01C5_T1001	HIGHLAND CREEK	TOTAL MERCURY (FISH TISSUE)
WHITE RIVER, WEST FORK	51202011205	MARION	INW01C5_T1001	HIGHLAND CREEK	PCBS (FISH TISSUE)
WHITE RIVER, WEST FORK	51202011205	MARION	INW01C5_T1003	STATE DITCH	E. COLI
WHITE RIVER, WEST FORK	51202011205	MARION	INW01C5_T1003	STATE DITCH	IMPAIRED BIOTIC COMMUNITIES
WHITE RIVER, WEST FORK	51202011206	MARION	INW01C6_01	PLEASANT RUN CREEK	IMPAIRED BIOTIC COMMUNITIES
WHITE RIVER, WEST FORK	51202011206	MARION	INW01C6_01	PLEASANT RUN CREEK	E. COLI
WHITE RIVER, WEST FORK	51202011206	MARION	INW01C6_T1002	BUFFALO CREEK	IMPAIRED BIOTIC COMMUNITIES
WHITE RIVER, WEST FORK	51202011206	MARION	INW01C6_T1002	BUFFALO CREEK	E. COLI
WHITE RIVER, WEST FORK	51202011308	MARION	INW01D8_02	WHITE LICK CREEK, EAST FORK	E. COLI
WHITE RIVER, WEST FORK	51202011308	MARION	INW01D8_02	WHITE LICK CREEK, EAST FORK	IMPAIRED BIOTIC COMMUNITIES
WHITE RIVER, WEST FORK	51202011309	MARION	INW01D9_T1001	STERLING RUN	E. COLI
UPPER WABASH	51201060305	MARSHALL	INB0635_02	TIPPECANOE RIVER	PCBS (FISH TISSUE)
UPPER WABASH	51201060401	MARSHALL	INB0641_01	TIPPECANOE RIVER	PCBS (FISH TISSUE)
UPPER WABASH	51201060402	MARSHALL	INB0642_01	OUTLET CREEK	E. COLI
UPPER WABASH	51201060405	MARSHALL	INB0645_01	TIPPECANOE RIVER	E. COLI
UPPER WABASH	51201060405	MARSHALL	INB0645_01	TIPPECANOE RIVER	PCBS (FISH TISSUE)
UPPER WABASH	51201060405	MARSHALL	INB0645_T1002	CRAUDER DITCH	PCBS (FISH TISSUE)
UPPER WABASH	51201060405	MARSHALL	INB0645_T1002	CRAUDER DITCH	E. COLI
UPPER WABASH	51201040501	MIAMI	INB0451_T1005	SILVER CREEK - UNNAMED TRIBUTARY	E. COLI
UPPER WABASH	51201040505	MIAMI	INB0455_T1002	SQUIRREL CREEK - UNNAMED TRIBUTARY	E. COLI
UPPER WABASH	51201040505	MIAMI	INB0455_T1003	SQUIRREL CREEK - UNNAMED TRIBUTARY	E. COLI
UPPER WABASH	51201040509	MIAMI	INB0459_03	EEL RIVER	E. COLI
UPPER WABASH	51201040509	MIAMI	INB0459_03	EEL RIVER	PCBS (FISH TISSUE)
UPPER WABASH	51201040601	MIAMI	INB0461_01	EEL RIVER	PCBS (FISH TISSUE)
UPPER WABASH	51201040601	MIAMI	INB0461_01	EEL RIVER	TOTAL MERCURY

					(FISH TISSUE)
UPPER WABASH	51201040601	MIAMI	INB0461_T1005	FLOWERS CREEK	DISSOLVED OXYGEN
UPPER WABASH	51201040601	MIAMI	INB0461_T1005	FLOWERS CREEK	IMPAIRED BIOTIC COMMUNITIES
UPPER WABASH	51201040601	MIAMI	INB0461_T1005	FLOWERS CREEK	NUTRIENTS
UPPER WABASH	51201040603	MIAMI	INB0463_01	EEL RIVER	E. COLI
UPPER WABASH	51201040603	MIAMI	INB0463_01	EEL RIVER	TOTAL MERCURY (FISH TISSUE)
UPPER WABASH	51201040603	MIAMI	INB0463_01	EEL RIVER	PCBS (FISH TISSUE)
UPPER WABASH	51201040603	MIAMI	INB0463_02	EEL RIVER	E. COLI
UPPER WABASH	51201040603	MIAMI	INB0463_02	EEL RIVER	PCBS (FISH TISSUE)
UPPER WABASH	51201040603	MIAMI	INB0463_02	EEL RIVER	TOTAL MERCURY (FISH TISSUE)
UPPER WABASH	51201040603	MIAMI	INB0463_T1001	WASHONIS CREEK	E. COLI
UPPER WABASH	51201040603	MIAMI	INB0463_T1002	EEL RIVER - UNNAMED TRIBUTARY	E. COLI
UPPER WABASH	51201040603	MIAMI	INB0463_T1003	EEL RIVER - UNNAMED TRIBUTARY	E. COLI
UPPER WABASH	51201011406	MIAMI	INB01E6_01	WABASH RIVER	TOTAL MERCURY (FISH TISSUE)
UPPER WABASH	51201011406	MIAMI	INB01E6_01	WABASH RIVER	PCBS (FISH TISSUE)
UPPER WABASH	51201011407	MIAMI	INB01E7_01	WABASH RIVER	PCBS (FISH TISSUE)
UPPER WABASH	51201011505	MIAMI	INB01F5_02	PIPE CREEK	E. COLI
UPPER WABASH	51201011506	MIAMI	INB01F6_01	PIPE CREEK	E. COLI
UPPER WABASH	51201011506	MIAMI	INB01F6_T1001	GRAFF DITCH	E. COLI
UPPER WABASH	51201011506	MIAMI	INB01F6_T1002	LESHER DITCH	E. COLI
UPPER WABASH	51201011506	MIAMI	INB01F6_T1003	PIPE CREEK - UNNAMED TRIBUTARY	E. COLI
UPPER WABASH	51201011507	MIAMI	INB01F7_01	PIPE CREEK	E. COLI
UPPER WABASH	51201011507	MIAMI	INB01F7_01	PIPE CREEK	PCBS (FISH TISSUE)
UPPER WABASH	51201011601	MIAMI	INB01G1_01	LITTLE PIPE CREEK	IMPAIRED BIOTIC COMMUNITIES
UPPER WABASH	51201011602	MIAMI	INB01G2_02	WABASH RIVER	PCBS (FISH TISSUE)
UPPER WABASH	51201011602	MIAMI	INB01G2_03	WABASH RIVER	PCBS (FISH TISSUE)
UPPER WABASH	51201030606	MIAMI	INB0366_01	MISSISSINEWA RIVER	FREE CYANIDE
UPPER WABASH	51201030606	MIAMI	INB0366_01	MISSISSINEWA RIVER	IMPAIRED BIOTIC COMMUNITIES
UPPER WABASH	51201030606	MIAMI	INB0366_01	MISSISSINEWA RIVER	PCBS (FISH TISSUE)
WHITE RIVER, WEST FORK	51202011704	MONROE	INW01H4_01	WHITE RIVER	PCBS (FISH TISSUE)
WHITE RIVER, WEST FORK	51202011704	MONROE	INW01H4_01	WHITE RIVER	TOTAL MERCURY (FISH TISSUE)
LOWER WABASH	51201081202	MONTGOMERY	INB08C2_02	BIG RACCOON CREEK	E. COLI
LOWER WABASH	51201081204	MONTGOMERY	INB08C4_01	CORNSTALK CREEK	IMPAIRED BIOTIC COMMUNITIES
LOWER WABASH	51201081206	MONTGOMERY	INB08C6_T1003	CLINE CREEK	IMPAIRED BIOTIC COMMUNITIES
LOWER WABASH	51201100204	MONTGOMERY	INB1024_01	LYE CREEK	E. COLI
LOWER WABASH	51201100302	MONTGOMERY	INB1032_01	LITTLE SUGAR CREEK	PCBS (FISH TISSUE)
LOWER WABASH	51201100303	MONTGOMERY	INB1033_01	SUGAR CREEK, WALNUT FORK	PCBS (FISH TISSUE)
LOWER WABASH	51201100303	MONTGOMERY	INB1033_01	SUGAR CREEK, WALNUT FORK	TOTAL MERCURY (FISH TISSUE)
LOWER WABASH	51201100303	MONTGOMERY	INB1033_01A	SUGAR CREEK, WALNUT FORK - UNNAMED TRIBUTARY	PCBS (FISH TISSUE)

LOWER WABASH	51201100303	MONTGOMERY	INB1033_T1002	SUGAR CREEK, WALNUT FORK - UNNAMED TRIBUTARY	PCBS (FISH TISSUE)
LOWER WABASH	51201100407	MONTGOMERY	INB1047_01	SUGAR CREEK	PCBS (FISH TISSUE)
LOWER WABASH	51201100407	MONTGOMERY	INB1047_T1003	SUGAR CREEK - UNNAMED TRIBUTARY	PCBS (FISH TISSUE)
LOWER WABASH	51201100407	MONTGOMERY	INB1047_T1004	SUGAR CREEK - UNNAMED TRIBUTARY	PCBS (FISH TISSUE)
LOWER WABASH	51201100604	MONTGOMERY	INB1064_01	SUGAR CREEK	E. COLI
LOWER WABASH	51201100604	MONTGOMERY	INB1064_01	SUGAR CREEK	PCBS (FISH TISSUE)
LOWER WABASH	51201100604	MONTGOMERY	INB1064_01	SUGAR CREEK	TOTAL MERCURY (FISH TISSUE)
LOWER WABASH	51201100604	MONTGOMERY	INB1064_02	SUGAR CREEK	PCBS (FISH TISSUE)
LOWER WABASH	51201100604	MONTGOMERY	INB1064_02	SUGAR CREEK	TOTAL MERCURY (FISH TISSUE)
LOWER WABASH	51201100606	MONTGOMERY	INB1066_05	SUGAR CREEK	TOTAL MERCURY (FISH TISSUE)
LOWER WABASH	51201100606	MONTGOMERY	INB1066_05	SUGAR CREEK	PCBS (FISH TISSUE)
WHITE RIVER, WEST FORK	51202011309	MORGAN	INW01D9_T1002	SILON CREEK	E. COLI
WHITE RIVER, WEST FORK	51202011310	MORGAN	INW01DA_01	WHITE LICK CREEK	E. COLI
WHITE RIVER, WEST FORK	51202011310	MORGAN	INW01DA_02	WHITE LICK CREEK	E. COLI
WHITE RIVER, WEST FORK	51202011310	MORGAN	INW01DA_03	WHITE LICK CREEK	E. COLI
WHITE RIVER, WEST FORK	51202011310	MORGAN	INW01DA_03	WHITE LICK CREEK	PCBS (FISH TISSUE)
WHITE RIVER, WEST FORK	51202011310	MORGAN	INW01DA_T1005	MONICAL BRANCH	PCBS (FISH TISSUE)
WHITE RIVER, WEST FORK	51202011402	MORGAN	INW01E2_02	WHITE RIVER	FREE CYANIDE
WHITE RIVER, WEST FORK	51202011402	MORGAN	INW01E2_02	WHITE RIVER	TOTAL MERCURY (FISH TISSUE)
WHITE RIVER, WEST FORK	51202011402	MORGAN	INW01E2_02	WHITE RIVER	PCBS (FISH TISSUE)
WHITE RIVER, WEST FORK	51202011403	MORGAN	INW01E3_02	CROOKED CREEK	E. COLI
WHITE RIVER, WEST FORK	51202011404	MORGAN	INW01E4_02	STOTTS PRONG, SOUTH FORK	E. COLI
WHITE RIVER, WEST FORK	51202011404	MORGAN	INW01E4_02	STOTTS PRONG, SOUTH FORK	IMPAIRED BIOTIC COMMUNITIES
WHITE RIVER, WEST FORK	51202011405	MORGAN	INW01E5_01	STOTTS CREEK	E. COLI
WHITE RIVER, WEST FORK	51202011405	MORGAN	INW01E5_T1004	STOTTS CREEK, NORTH PRONG	E. COLI
WHITE RIVER, WEST FORK	51202011407	MORGAN	INW01E7_02	WHITE RIVER	PCBS (FISH TISSUE)
WHITE RIVER, WEST FORK	51202011407	MORGAN	INW01E7_02	WHITE RIVER	TOTAL MERCURY (FISH TISSUE)
WHITE RIVER, WEST FORK	51202011407	MORGAN	INW01E7_03	WHITE RIVER	TOTAL MERCURY (FISH TISSUE)
WHITE RIVER, WEST FORK	51202011407	MORGAN	INW01E7_03	WHITE RIVER	PCBS (FISH TISSUE)
WHITE RIVER, WEST FORK	51202011407	MORGAN	INW01E7_03	WHITE RIVER	E. COLI
WHITE RIVER, WEST FORK	51202011503	MORGAN	INW01F3_01	WHITE RIVER	TOTAL MERCURY (FISH TISSUE)
WHITE RIVER, WEST FORK	51202011503	MORGAN	INW01F3_01	WHITE RIVER	TOTAL MERCURY (WATER)
WHITE RIVER, WEST FORK	51202011503	MORGAN	INW01F3_01	WHITE RIVER	FREE CYANIDE
WHITE RIVER, WEST FORK	51202011503	MORGAN	INW01F3_01	WHITE RIVER	PCBS (FISH TISSUE)
WHITE RIVER, WEST FORK	51202011503	MORGAN	INW01F3_02	WHITE RIVER	PCBS (FISH TISSUE)
WHITE RIVER,	51202011503	MORGAN	INW01F3_02	WHITE RIVER	TOTAL MERCURY

WEST FORK					(FISH TISSUE)
WHITE RIVER, WEST FORK	51202011503	MORGAN	INW01F3_02	WHITE RIVER	E. COLI
WHITE RIVER, WEST FORK	51202011503	MORGAN	INW01F3_03	WHITE RIVER	TOTAL MERCURY (FISH TISSUE)
WHITE RIVER, WEST FORK	51202011503	MORGAN	INW01F3_03	WHITE RIVER	E. COLI
WHITE RIVER, WEST FORK	51202011503	MORGAN	INW01F3_03	WHITE RIVER	PCBS (FISH TISSUE)
WHITE RIVER, WEST FORK	51202011603	MORGAN	INW01G3_02	INDIAN CREEK	E. COLI
WHITE RIVER, WEST FORK	51202011702	MORGAN	INW01H2_01	WHITE RIVER	PCBS (FISH TISSUE)
WHITE RIVER, WEST FORK	51202011702	MORGAN	INW01H2_01	WHITE RIVER	TOTAL MERCURY (FISH TISSUE)
WHITE RIVER, WEST FORK	51202011703	MORGAN	INW01H3_01	WHITE RIVER	PCBS (FISH TISSUE)
WHITE RIVER, WEST FORK	51202011703	MORGAN	INW01H3_01	WHITE RIVER	TOTAL MERCURY (FISH TISSUE)
UPPER WABASH	51201060103	NOBLE	INB0613_03	TIPPECANOE RIVER	DISSOLVED OXYGEN
UPPER WABASH	51201060103	NOBLE	INB0613_03	TIPPECANOE RIVER	E. COLI
UPPER WABASH	51201060103	NOBLE	INB0613_03	TIPPECANOE RIVER	NUTRIENTS
UPPER WABASH	51201040101	NOBLE	INB0411_03	BLUE RIVER	IMPAIRED BIOTIC COMMUNITIES
UPPER WABASH	51201040101	NOBLE	INB0411_T1003	HOSLER DITCH	IMPAIRED BIOTIC COMMUNITIES
UPPER WABASH	51201040101	NOBLE	INB0411_T1005	BLUE RIVER - UNNAMED TRIBUTARY	IMPAIRED BIOTIC COMMUNITIES
GREAT LAKES	40500011507	NOBLE	INJ01F7_01	ELKHART RIVER, NORTH BRANCH	E. COLI
GREAT LAKES	40500011507	NOBLE	INJ01F7_T1001	ELKHART RIVER, NORTH BRANCH - UNNAMED TRIBUTARY	E. COLI
GREAT LAKES	40500011507	NOBLE	INJ01F7_T1002	BOYD DITCH	E. COLI
GREAT LAKES	40500011506	NOBLE	INJ01HF6_T1005	GRETZINGER DITCH	IMPAIRED BIOTIC COMMUNITIES
GREAT LAKES	40500011506	NOBLE	INJ01HF6_T1005	GRETZINGER DITCH	E. COLI
GREAT LAKES	40500011802	NOBLE	INJ01J2_03	ELKHART RIVER	E. COLI
GREAT LAKES	40500011802	NOBLE	INJ01J2_04	ELKHART RIVER	E. COLI
LOWER WABASH	51201081301	PARKE	INB08D1_02	RACCOON CREEK, SOUTH FORK	IMPAIRED BIOTIC COMMUNITIES
LOWER WABASH	51201081301	PARKE	INB08D1_02	RACCOON CREEK, SOUTH FORK	E. COLI
LOWER WABASH	51201081301	PARKE	INB08D1_T1005	RACCOON CREEK, SOUTH FORK - UNNAMED TRIBUTARY	E. COLI
LOWER WABASH	51201081301	PARKE	INB08D1_T1006	RACCOON CREEK, SOUTH FORK - UNNAMED TRIBUTARY	E. COLI
LOWER WABASH	51201081302	PARKE	INB08D2_02	LITTLE RACCOON CREEK	pH
LOWER WABASH	51201081302	PARKE	INB08D2_T1011	LITTLE RACCOON CREEK - UNNAMED TRIBUTARY	pH
LOWER WABASH	51201081302	PARKE	INB08D2_T1012	LITTLE RACCOON CREEK - UNNAMED TRIBUTARY	pH
LOWER WABASH	51201081503	PARKE	INB08F3_T1001	ROCK RUN	E. COLI
LOWER WABASH	51201081504	PARKE	INB08F4_01	BIG RACCOON CREEK	PCBS (FISH TISSUE)
LOWER WABASH	51201081504	PARKE	INB08F4_01	BIG RACCOON CREEK	TOTAL MERCURY (FISH TISSUE)
LOWER WABASH	51201081504	PARKE	INB08F4_T1001	BIG RACCOON CREEK - UNNAMED TRIBUTARY	PCBS (FISH TISSUE)
LOWER WABASH	51201081504	PARKE	INB08F4_T1001	BIG RACCOON	TOTAL MERCURY

				CREEK - UNNAMED TRIBUTARY	(FISH TISSUE)
LOWER WABASH	51201081504	PARKE	INB08F4_T1002	BIG RACCOON CREEK - UNNAMED TRIBUTARY	PCBS (FISH TISSUE)
LOWER WABASH	51201081504	PARKE	INB08F4_T1002	BIG RACCOON CREEK - UNNAMED TRIBUTARY	TOTAL MERCURY (FISH TISSUE)
LOWER WABASH	51201081504	PARKE	INB08F4_T1003	BIG RACCOON CREEK - UNNAMED TRIBUTARY	PCBS (FISH TISSUE)
LOWER WABASH	51201081504	PARKE	INB08F4_T1003	BIG RACCOON CREEK - UNNAMED TRIBUTARY	TOTAL MERCURY (FISH TISSUE)
LOWER WABASH	51201081504	PARKE	INB08F4_T1004	BIG RACCOON CREEK - UNNAMED TRIBUTARY	PCBS (FISH TISSUE)
LOWER WABASH	51201081504	PARKE	INB08F4_T1004	BIG RACCOON CREEK - UNNAMED TRIBUTARY	TOTAL MERCURY (FISH TISSUE)
LOWER WABASH	51201081504	PARKE	INB08F4_T1005	BIG RACCOON CREEK - UNNAMED TRIBUTARY	PCBS (FISH TISSUE)
LOWER WABASH	51201081504	PARKE	INB08F4_T1005	BIG RACCOON CREEK - UNNAMED TRIBUTARY	TOTAL MERCURY (FISH TISSUE)
LOWER WABASH	51201081504	PARKE	INB08F4_T1006	BIG RACCOON CREEK - UNNAMED TRIBUTARY	PCBS (FISH TISSUE)
LOWER WABASH	51201081504	PARKE	INB08F4_T1006	BIG RACCOON CREEK - UNNAMED TRIBUTARY	TOTAL MERCURY (FISH TISSUE)
LOWER WABASH	51201081504	PARKE	INB08F4_T1007	BIG RACCOON CREEK - UNNAMED TRIBUTARY	PCBS (FISH TISSUE)
LOWER WABASH	51201081504	PARKE	INB08F4_T1007	BIG RACCOON CREEK - UNNAMED TRIBUTARY	TOTAL MERCURY (FISH TISSUE)
LOWER WABASH	51201081504	PARKE	INB08F4_T1008	BIG RACCOON CREEK - UNNAMED TRIBUTARY	PCBS (FISH TISSUE)
LOWER WABASH	51201081504	PARKE	INB08F4_T1008	BIG RACCOON CREEK - UNNAMED TRIBUTARY	TOTAL MERCURY (FISH TISSUE)
LOWER WABASH	51201081504	PARKE	INB08F4_T1009	BIG RACCOON CREEK - UNNAMED TRIBUTARY	TOTAL MERCURY (FISH TISSUE)
LOWER WABASH	51201081504	PARKE	INB08F4_T1009	BIG RACCOON CREEK - UNNAMED TRIBUTARY	PCBS (FISH TISSUE)
LOWER WABASH	51201081601	PARKE	INB08G1_T1006	JIM BRANCH	DISSOLVED OXYGEN
LOWER WABASH	51201081601	PARKE	INB08G1_T1006	JIM BRANCH	E. COLI
LOWER WABASH	51201100503	PARKE	INB1053_T1002	GREEN CREEK	E. COLI
LOWER WABASH	51201100503	PARKE	INB1053_T1002	GREEN CREEK	IMPAIRED BIOTIC COMMUNITIES
LOWER WABASH	51201100607	PARKE	INB1067_01	SUGAR CREEK	PCBS (FISH TISSUE)
LOWER WABASH	51201100607	PARKE	INB1067_01	SUGAR CREEK	TOTAL MERCURY (FISH TISSUE)
LOWER WABASH	51201100607	PARKE	INB1067_02	SUGAR CREEK	PCBS (FISH TISSUE)
LOWER WABASH	51201100607	PARKE	INB1067_02	SUGAR CREEK	TOTAL MERCURY (FISH TISSUE)
LOWER WABASH	51201100609	PARKE	INB1069_01	SUGAR CREEK	PCBS (FISH TISSUE)
LOWER WABASH	51201100609	PARKE	INB1069_01	SUGAR CREEK	TOTAL MERCURY (FISH TISSUE)
LOWER WABASH	51201130503	POSEY	INB1353_T1002	BLACK RIVER, SOUTHEAST TRIBUTARY	E. COLI
LOWER WABASH	51201130503	POSEY	INB1353_T1002	BLACK RIVER, SOUTHEAST TRIBUTARY	IMPAIRED BIOTIC COMMUNITIES
LOWER WABASH	51201130602	POSEY	INB1362_01	WABASH RIVER	TOTAL MERCURY (FISH TISSUE)
LOWER WABASH	51201130602	POSEY	INB1362_01	WABASH RIVER	PCBS (FISH

					TISSUE)
LOWER WABASH	51201130706	POSEY	INB1376_T1004	WOLF CREEK	IMPAIRED BIOTIC COMMUNITIES
LOWER WABASH	51201130707	POSEY	INB1377_01	LITTLE CREEK	NUTRIENTS
LOWER WABASH	51201130707	POSEY	INB1377_01	LITTLE CREEK	pH
LOWER WABASH	51201130707	POSEY	INB1377_T1003	LITTLE CREEK - UNNAMED TRIBUTARY	pH
LOWER WABASH	51201130707	POSEY	INB1377_T1003	LITTLE CREEK - UNNAMED TRIBUTARY	NUTRIENTS
LOWER WABASH	51201130709	POSEY	INB1379_01	BIG CREEK	IMPAIRED BIOTIC COMMUNITIES
LOWER WABASH	51201130709	POSEY	INB1379_T1007	ALEXANDER CREEK	IMPAIRED BIOTIC COMMUNITIES
LOWER WABASH	51201130709	POSEY	INB1379_T1009	LARGE DRAIN	IMPAIRED BIOTIC COMMUNITIES
LOWER WABASH	51201130709	POSEY	INB1379_T1011	WABASH RIVER - UNNAMED TRIBUTARY	IMPAIRED BIOTIC COMMUNITIES
LOWER WABASH	51201130801	POSEY	INB1381_01	WABASH RIVER	PCBS (FISH TISSUE)
LOWER WABASH	51201130801	POSEY	INB1381_01	WABASH RIVER	TOTAL MERCURY (FISH TISSUE)
LOWER WABASH	51201130803	POSEY	INB1383_01	WABASH RIVER	TOTAL MERCURY (FISH TISSUE)
LOWER WABASH	51201130803	POSEY	INB1383_01	WABASH RIVER	PCBS (FISH TISSUE)
LOWER WABASH	51201130803	POSEY	INB1383_T1005	HAWTHORNE CREEK	E. COLI
LOWER WABASH	51201130804	POSEY	INB1384_01	WABASH RIVER	PCBS (FISH TISSUE)
LOWER WABASH	51201130804	POSEY	INB1384_01	WABASH RIVER	TOTAL MERCURY (FISH TISSUE)
LOWER WABASH	51201130805	POSEY	INB1385_01	WABASH RIVER	PCBS (FISH TISSUE)
LOWER WABASH	51201130805	POSEY	INB1385_01	WABASH RIVER	TOTAL MERCURY (FISH TISSUE)
LOWER WABASH	51201130901	POSEY	INB1391_01	WABASH RIVER	TOTAL MERCURY (FISH TISSUE)
LOWER WABASH	51201130901	POSEY	INB1391_01	WABASH RIVER	PCBS (FISH TISSUE)
LOWER WABASH	51201130902	POSEY	INB1392_01	WABASH RIVER	IMPAIRED BIOTIC COMMUNITIES
LOWER WABASH	51201130902	POSEY	INB1392_01	WABASH RIVER	TOTAL MERCURY (FISH TISSUE)
LOWER WABASH	51201130902	POSEY	INB1392_01	WABASH RIVER	PCBS (FISH TISSUE)
LOWER WABASH	51201130903	POSEY	INB1393_01	WABASH RIVER	TOTAL MERCURY (FISH TISSUE)
LOWER WABASH	51201130903	POSEY	INB1393_01	WABASH RIVER	PCBS (FISH TISSUE)
LOWER WABASH	51201130903	POSEY	INB1394_01	WABASH RIVER	TOTAL MERCURY (FISH TISSUE)
LOWER WABASH	51201130903	POSEY	INB1394_01	WABASH RIVER	PCBS (FISH TISSUE)
UPPER WABASH	51201060603	PULASKI	INB0663_02	TIPPECANOE RIVER	PCBS (FISH TISSUE)
UPPER WABASH	51201060604	PULASKI	INB0664_01	TIPPECANOE RIVER	E. COLI
UPPER WABASH	51201060604	PULASKI	INB0664_01	TIPPECANOE RIVER	PCBS (FISH TISSUE)
UPPER WABASH	51201060604	PULASKI	INB0664_T1001	SCHEUER DITCH	E. COLI
UPPER WABASH	51201060606	PULASKI	INB0666_01	TIPPECANOE RIVER	PCBS (FISH TISSUE)
UPPER WABASH	51201060608	PULASKI	INB0668_01	TIPPECANOE RIVER	E. COLI
UPPER WABASH	51201060608	PULASKI	INB0668_01	TIPPECANOE RIVER	FREE CYANIDE
UPPER WABASH	51201060608	PULASKI	INB0668_01	TIPPECANOE RIVER	PCBS (FISH TISSUE)
UPPER WABASH	51201060608	PULASKI	INB0668_02	TIPPECANOE RIVER	E. COLI

UPPER WABASH	51201060608	PULASKI	INB0668_02	TIPPECANOE RIVER	FREE CYANIDE
UPPER WABASH	51201060608	PULASKI	INB0668_02	TIPPECANOE RIVER	PCBS (FISH TISSUE)
UPPER WABASH	51201060704	PULASKI	INB0675_01	MILL CREEK	E. COLI
UPPER WABASH	51201060705	PULASKI	INB0675_T1005	MILL CREEK - UNNAMED TRIBUTARY	E. COLI
UPPER WABASH	51201060705	PULASKI	INB0675_T1006	GRAFFIS DITCH	E. COLI
UPPER WABASH	51201060705	PULASKI	INB0675_T1007	PRATHER DITCH	E. COLI
UPPER WABASH	51201060901	PULASKI	INB0691_01	AGNEW DITCH	E. COLI
UPPER WABASH	51201060901	PULASKI	INB0691_T1003	MOSS DITCH	E. COLI
UPPER WABASH	51201060901	PULASKI	INB0691_T1004	SMITH DITCH	E. COLI
UPPER WABASH	51201060902	PULASKI	INB0692_01	MUD CREEK	IMPAIRED BIOTIC COMMUNITIES
UPPER WABASH	51201060902	PULASKI	INB0692_T1004	HOFFMAN DITCH	IMPAIRED BIOTIC COMMUNITIES
UPPER WABASH	51201060903	PULASKI	INB0693_01	TIPPECANOE RIVER	PCBS (FISH TISSUE)
UPPER WABASH	51201060903	PULASKI	INB0693_02	TIPPECANOE RIVER	PCBS (FISH TISSUE)
UPPER WABASH	51201060903	PULASKI	INB0693_T1001	GISE DITCH	E. COLI
UPPER WABASH	51201060904	PULASKI	INB0694_01	TIPPECANOE RIVER	PCBS (FISH TISSUE)
UPPER WABASH	51201061001	PULASKI	INB06A1_T1002	SCHOLTZ DITCH - UNNAMED TRIBUTARY	E. COLI
UPPER WABASH	51201061001	PULASKI	INB06A1_T1003	ECKERT DITCH	E. COLI
UPPER WABASH	51201061001	PULASKI	INB06A1_T1004	SELMER DITCH	E. COLI
UPPER WABASH	51201061001	PULASKI	INB06A1_T1006	STROMBERG-TETZLOFF DITCH	E. COLI
UPPER WABASH	51201061001	PULASKI	INB06A1_T1007	MCCAULIFF DITCH	E. COLI
UPPER WABASH	51201061001	PULASKI	INB06A1_T1008	STEFFEL DITCH	E. COLI
UPPER WABASH	51201061002	PULASKI	INB06A2_03	BIG MONON DITCH	E. COLI
UPPER WABASH	51201061002	PULASKI	INB06A2_T1006	BIG MONON DITCH - UNNAMED TRIBUTARY	E. COLI
UPPER WABASH	51201061002	PULASKI	INB06A2_T1007	BIG MONON DITCH - UNNAMED TRIBUTARY	E. COLI
UPPER WABASH	51201061002	PULASKI	INB06A2_T1009	EMMETT DITCH	E. COLI
UPPER WABASH	51201061002	PULASKI	INB06A2_T1010	DRESSLER DITCH	E. COLI
UPPER WABASH	51201061002	PULASKI	INB06A2_T1011	BIG MONON DITCH - UNNAMED TRIBUTARY	E. COLI
UPPER WABASH	51201061003	PULASKI	INB06A3_01	BIG MONON DITCH	E. COLI
UPPER WABASH	51201061003	PULASKI	INB06A3_T1001	THOMPSON DITCH	E. COLI
UPPER WABASH	51201061003	PULASKI	INB06A3_T1002	THOMPSON DITCH - UNNAMED TRIBUTARY	E. COLI
UPPER WABASH	51201061003	PULASKI	INB06A3_T1003	HUNTER BRANCH	E. COLI
UPPER WABASH	51201061003	PULASKI	INB06A3_T1004	THOMPSON DITCH - UNNAMED TRIBUTARY	E. COLI
UPPER WABASH	51201061003	PULASKI	INB06A3_T1006	STELTER DITCH	E. COLI
UPPER WABASH	51201061003	PULASKI	INB06A3_T1007	KOEPKE DITCH	E. COLI
UPPER WABASH	51201061004	PULASKI	INB06A4_01	BIG MONON DITCH	E. COLI
UPPER WABASH	51201061004	PULASKI	INB06A4_T1001	LIZENRY DITCH	E. COLI
UPPER WABASH	51201061005	PULASKI	INB06A5_01	ANTRIM DITCH	E. COLI
UPPER WABASH	51201061005	PULASKI	INB06A5_T1001	ANTRIM DITCH - UNNAMED TRIBUTARY	E. COLI
UPPER WABASH	51201061005	PULASKI	INB06A5_T1003	ANTRIM DITCH - UNNAMED TRIBUTARY	E. COLI
UPPER WABASH	51201061005	PULASKI	INB06A5_T1004	ANTHONY DITCH	E. COLI
UPPER WABASH	51201061005	PULASKI	INB06A5_T1005	MADAUS DITCH	E. COLI
UPPER WABASH	51201061005	PULASKI	INB06A5_T1006	COX DITCH	E. COLI
UPPER WABASH	51201061005	PULASKI	INB06A5_T1007	DUNKER DITCH	E. COLI
UPPER WABASH	51201061006	PULASKI	INB06A6_01	MOSLEY DITCH	E. COLI

UPPER WABASH	51201061006	PULASKI	INB06A6_T1001	HANSELL DITCH	E. COLI
UPPER WABASH	51201061006	PULASKI	INB06A6_T1002	MOSLEY BRANCH	E. COLI
UPPER WABASH	51201061007	PULASKI	INB06A7_01	BIG MONON DITCH	E. COLI
UPPER WABASH	51201061007	PULASKI	INB06A7_T1001	TIEDE DITCH	E. COLI
UPPER WABASH	51201061007	PULASKI	INB06A7_T1002	BIG MONON DITCH - UNNAMED TRIBUTARY	E. COLI
UPPER WABASH	51201061007	PULASKI	INB06A7_T1003	STEIN DITCH	E. COLI
UPPER WABASH	51201061007	PULASKI	INB06A7_T1004	MALCHOW DITCH	E. COLI
UPPER WABASH	51201061007	PULASKI	INB06A7_T1005	HUBBELL DITCH	E. COLI
UPPER WABASH	51201061007	PULASKI	INB06A7_T1007	BIG MONON DITCH - UNNAMED TRIBUTARY	E. COLI
UPPER WABASH	51201061008	PULASKI	INB06A9_T1001	BIG MONON DITCH - UNNAMED TRIBUTARY	IMPAIRED BIOTIC COMMUNITIES
UPPER WABASH	51201061008	PULASKI	INB06A9_T1001	BIG MONON DITCH - UNNAMED TRIBUTARY	E. COLI
UPPER WABASH	51201061008	PULASKI	INB06A9_T1002	BIG MONON DITCH - UNNAMED TRIBUTARY	IMPAIRED BIOTIC COMMUNITIES
UPPER WABASH	51201061008	PULASKI	INB06A9_T1002	BIG MONON DITCH - UNNAMED TRIBUTARY	E. COLI
UPPER WABASH	51201061008	PULASKI	INB06A9_T1003	BIG MONON DITCH - UNNAMED TRIBUTARY	IMPAIRED BIOTIC COMMUNITIES
UPPER WABASH	51201061008	PULASKI	INB06A9_T1003	BIG MONON DITCH - UNNAMED TRIBUTARY	E. COLI
UPPER WABASH	51201061202	PULASKI	INB06C2_T1002	HARP DITCH - UNNAMED TRIBUTARY	E. COLI
LOWER WABASH	51201081205	PUTNAM	INB08C5_01	RAMP CREEK, NORTH	IMPAIRED BIOTIC COMMUNITIES
LOWER WABASH	51201081206	PUTNAM	INB08C6_02	BIG RACCOON CREEK	E. COLI
LOWER WABASH	51201081206	PUTNAM	INB08C6_03	BIG RACCOON CREEK	E. COLI
LOWER WABASH	51201081206	PUTNAM	INB08C6_03	BIG RACCOON CREEK	IMPAIRED BIOTIC COMMUNITIES
UPPER WABASH	51201030101	RANDOLPH	INB0311_02	LITTLE MISSISSINEWA RIVER	TOTAL MERCURY (FISH TISSUE)
UPPER WABASH	51201030101	RANDOLPH	INB0311_02	LITTLE MISSISSINEWA RIVER	PCBS (FISH TISSUE)
UPPER WABASH	51201030101	RANDOLPH	INB0311_02	LITTLE MISSISSINEWA RIVER	E. COLI
UPPER WABASH	51201030101	RANDOLPH	INB0311_T1002	SHELLEY DITCH	PCBS (FISH TISSUE)
UPPER WABASH	51201030101	RANDOLPH	INB0311_T1002	SHELLEY DITCH	TOTAL MERCURY (FISH TISSUE)
UPPER WABASH	51201030101	RANDOLPH	INB0311_T1002	SHELLEY DITCH	E. COLI
UPPER WABASH	51201030101	RANDOLPH	INB0311_T1003	GETTINGER DITCH	PCBS (FISH TISSUE)
UPPER WABASH	51201030102	RANDOLPH	INB0312_01	MISSISSINEWA RIVER	PCBS (FISH TISSUE)
UPPER WABASH	51201030102	RANDOLPH	INB0312_01	MISSISSINEWA RIVER	TOTAL MERCURY (FISH TISSUE)
UPPER WABASH	51201030102	RANDOLPH	INB0312_T1003	MISSISSINEWA RIVER - UNNAMED TRIBUTARY	E. COLI
UPPER WABASH	51201030102	RANDOLPH	INB0312_T1004	MITCHELL DITCH	E. COLI
UPPER WABASH	51201030102	RANDOLPH	INB0312_T1005	MISSISSINEWA RIVER - UNNAMED TRIBUTARY	E. COLI
UPPER WABASH	51201030102	RANDOLPH	INB0312_T1006	MISSISSINEWA RIVER - UNNAMED TRIBUTARY	E. COLI
UPPER WABASH	51201030102	RANDOLPH	INB0312_T1007	MISSISSINEWA RIVER - UNNAMED TRIBUTARY	E. COLI

UPPER WABASH	51201030103	RANDOLPH	INB0313_01	MISSISSINEWA RIVER	PCBS (FISH TISSUE)
UPPER WABASH	51201030103	RANDOLPH	INB0313_01	MISSISSINEWA RIVER	TOTAL MERCURY (FISH TISSUE)
UPPER WABASH	51201030103	RANDOLPH	INB0313_T1005	HARSHMAN CREEK	E. COLI
UPPER WABASH	51201030103	RANDOLPH	INB0313_T1005	HARSHMAN CREEK	IMPAIRED BIOTIC COMMUNITIES
UPPER WABASH	51201030104	RANDOLPH	INB0314_02	MISSISSINEWA RIVER	PCBS (FISH TISSUE)
UPPER WABASH	51201030104	RANDOLPH	INB0314_02	MISSISSINEWA RIVER	TOTAL MERCURY (FISH TISSUE)
UPPER WABASH	51201030105	RANDOLPH	INB0315_01	MISSISSINEWA RIVER	PCBS (FISH TISSUE)
UPPER WABASH	51201030105	RANDOLPH	INB0315_01	MISSISSINEWA RIVER	TOTAL MERCURY (FISH TISSUE)
UPPER WABASH	51201030203	RANDOLPH	INB0323_01	MISSISSINEWA RIVER	PCBS (FISH TISSUE)
UPPER WABASH	51201030203	RANDOLPH	INB0323_01	MISSISSINEWA RIVER	TOTAL MERCURY (FISH TISSUE)
UPPER WABASH	51201030203	RANDOLPH	INB0323_01	MISSISSINEWA RIVER	E. COLI
UPPER WABASH	51201030203	RANDOLPH	INB0323_02	MISSISSINEWA RIVER	PCBS (FISH TISSUE)
UPPER WABASH	51201030203	RANDOLPH	INB0323_02	MISSISSINEWA RIVER	TOTAL MERCURY (FISH TISSUE)
UPPER WABASH	51201030204	RANDOLPH	INB0324_T1002	ELKHORN CREEK	IMPAIRED BIOTIC COMMUNITIES
UPPER WABASH	51201030204	RANDOLPH	INB0324_T1002	ELKHORN CREEK	E. COLI
UPPER WABASH	51201030206	RANDOLPH	INB0326_01	MISSISSINEWA RIVER	TOTAL MERCURY (FISH TISSUE)
UPPER WABASH	51201030206	RANDOLPH	INB0326_01	MISSISSINEWA RIVER	PCBS (FISH TISSUE)
WHITE RIVER, WEST FORK	51202010101	RANDOLPH	INW0111_01	WHITE RIVER	E. COLI
WHITE RIVER, WEST FORK	51202010101	RANDOLPH	INW0111_02	OWL CREEK	E. COLI
WHITE RIVER, WEST FORK	51202010102	RANDOLPH	INW0112_01	WHITE RIVER	IMPAIRED BIOTIC COMMUNITIES
WHITE RIVER, WEST FORK	51202010102	RANDOLPH	INW0112_01	WHITE RIVER	E. COLI
WHITE RIVER, WEST FORK	51202010102	RANDOLPH	INW0112_01	WHITE RIVER	TOTAL MERCURY (FISH TISSUE)
WHITE RIVER, WEST FORK	51202010102	RANDOLPH	INW0112_01	WHITE RIVER	PCBS (FISH TISSUE)
WHITE RIVER, WEST FORK	51202010103	RANDOLPH	INW0113_01	WHITE RIVER	PCBS (FISH TISSUE)
WHITE RIVER, WEST FORK	51202010103	RANDOLPH	INW0113_01	WHITE RIVER	E. COLI
WHITE RIVER, WEST FORK	51202010104	RANDOLPH	INW0114_01	CABIN CREEK	E. COLI
WHITE RIVER, WEST FORK	51202010105	RANDOLPH	INW0115_01	WHITE RIVER	E. COLI
WHITE RIVER, WEST FORK	51202010105	RANDOLPH	INW0115_01	WHITE RIVER	PCBS (FISH TISSUE)
WHITE RIVER, WEST FORK	51202010106	RANDOLPH	INW0116_01	LITTLE WHITE RIVER	E. COLI
WHITE RIVER, WEST FORK	51202010106	RANDOLPH	INW0116_T1001	POPLAR RUN	E. COLI
WHITE RIVER, WEST FORK	51202010107	RANDOLPH	INW0117_01	STONEY CREEK	E. COLI
WHITE RIVER, WEST FORK	51202010109	RANDOLPH	INW0119_01	WHITE RIVER	E. COLI
WHITE RIVER, WEST FORK	51202010109	RANDOLPH	INW0119_01	WHITE RIVER	PCBS (FISH TISSUE)
GREAT LAKES	40500012101	ST JOSEPH	INJ01M1_01	GRIMES DITCH	DISSOLVED OXYGEN
GREAT LAKES	40500012101	ST JOSEPH	INJ01M1_01	GRIMES DITCH	E. COLI
GREAT LAKES	40500012101	ST JOSEPH	INJ01M1_01	GRIMES DITCH	IMPAIRED BIOTIC COMMUNITIES
GREAT LAKES	40500012101	ST JOSEPH	INJ01M1_01	GRIMES DITCH	NUTRIENTS
GREAT LAKES	40500012104	ST JOSEPH	INJ01M4_T1003	ROGERS DITCH	E. COLI
GREAT LAKES	40500012203	ST JOSEPH	INJ01N3_01	SAINT JOSEPH	PCBS (FISH

				RIVER	TISSUE)
GREAT LAKES	40500012203	ST JOSEPH	INJ01N3_T1002	ELLER DITCH	E. COLI
GREAT LAKES	40500012203	ST JOSEPH	INJ01N3_T1002	ELLER DITCH	IMPAIRED BIOTIC COMMUNITIES
GREAT LAKES	40500012204	ST JOSEPH	INJ01N4_01	SAINT JOSEPH RIVER	PCBS (FISH TISSUE)
GREAT LAKES	40500012204	ST JOSEPH	INJ01N4_T1002	WILLOW CREEK	E. COLI
GREAT LAKES	40500012204	ST JOSEPH	INJ01N4_T1002	WILLOW CREEK	IMPAIRED BIOTIC COMMUNITIES
GREAT LAKES	40500012205	ST JOSEPH	INJ01N5_01	SAINT JOSEPH RIVER	PCBS (FISH TISSUE)
GREAT LAKES	40500012206	ST JOSEPH	INJ01N6_01	JUDY CREEK	E. COLI
GREAT LAKES	40500012206	ST JOSEPH	INJ01N6_02	JUDY CREEK	E. COLI
GREAT LAKES	40500012207	ST JOSEPH	INJ01N7_01	SAINT JOSEPH RIVER	PCBS (FISH TISSUE)
GREAT LAKES	40500012208	ST JOSEPH	INJ01N8_01	SAINT JOSEPH RIVER	PCBS (FISH TISSUE)
GREAT LAKES	40500012208	ST JOSEPH	INJ01N8_T1002	SAINT JOSEPH RIVER - UNNAMED TRIBUTARY	IMPAIRED BIOTIC COMMUNITIES
UPPER WABASH	51201060602	STARKE	INB0662_01	HOUSE DITCH	IMPAIRED BIOTIC COMMUNITIES
UPPER WABASH	51201060602	STARKE	INB0662_T1001	MCGAFFEY BRANCH	IMPAIRED BIOTIC COMMUNITIES
UPPER WABASH	51201060602	STARKE	INB0662_T1002	CHAPMAN ARM	IMPAIRED BIOTIC COMMUNITIES
UPPER WABASH	51201060602	STARKE	INB0662_T1004	JAMES DITCH	IMPAIRED BIOTIC COMMUNITIES
UPPER WABASH	51201060604	STARKE	INB0664_T1002	BARTEE DITCH	E. COLI
UPPER WABASH	51201060604	STARKE	INB0664_T1003	TAYLOR DITCH	E. COLI
UPPER WABASH	51201061001	STARKE	INB06A1_01	SCHOLTZ DITCH	E. COLI
UPPER WABASH	51201061001	STARKE	INB06A1_T1001	WEST ARM	E. COLI
UPPER WABASH	51201061002	STARKE	INB06A2_T1005	SHARP DITCH	E. COLI
UPPER WABASH	51201061003	STARKE	INB06A3_T1005	THOMPSON BRANCH	E. COLI
GREAT LAKES	40500010801	STEUBEN	INJ0181_T1001	BIG OTTER LAKE INLET	IMPAIRED BIOTIC COMMUNITIES
GREAT LAKES	40500010801	STEUBEN	INJ0181_T1002	FOLLETTE CREEK	IMPAIRED BIOTIC COMMUNITIES
GREAT LAKES	40500010801	STEUBEN	INJ0181_T1004	WALTERS LAKE INLET	IMPAIRED BIOTIC COMMUNITIES
GREAT LAKES	40500010801	STEUBEN	INJ0181_T1007	MARSH LAKE OUTLET	IMPAIRED BIOTIC COMMUNITIES
GREAT LAKES	40500010801	STEUBEN	INJ0181_T1008	GREEN LAKE OUTLET	IMPAIRED BIOTIC COMMUNITIES
GREAT LAKES	40500010804	STEUBEN	INJ0184_01	CROOKED CREEK	E. COLI
GREAT LAKES	40500011002	STEUBEN	INJ01A2_01	PIGEON CREEK	E. COLI
GREAT LAKES	40500011002	STEUBEN	INJ01A2_T1004	MUD CREEK	CHLORIDE
GREAT LAKES	40500011003	STEUBEN	INJ01A3_01	PIGEON CREEK	IMPAIRED BIOTIC COMMUNITIES
GREAT LAKES	40500011003	STEUBEN	INJ01A3_01	PIGEON CREEK	E. COLI
GREAT LAKES	40500011005	STEUBEN	INJ01A5_01	TURKEY CREEK	E. COLI
LOWER WABASH	51201111106	SULLIVAN	INB11B6_01	WABASH RIVER	PCBS (FISH TISSUE)
LOWER WABASH	51201111106	SULLIVAN	INB11B6_01	WABASH RIVER	TOTAL MERCURY (FISH TISSUE)
LOWER WABASH	51201111303	SULLIVAN	INB11D3_01	WABASH RIVER	TOTAL MERCURY (FISH TISSUE)
LOWER WABASH	51201111303	SULLIVAN	INB11D3_01	WABASH RIVER	PCBS (FISH TISSUE)
LOWER WABASH	51201111502	SULLIVAN	INB11F2_02	BUSSERON, WEST FORK	E. COLI
LOWER WABASH	51201111503	SULLIVAN	INB11F3_01	BIG BRANCH	IMPAIRED BIOTIC COMMUNITIES
LOWER WABASH	51201111504	SULLIVAN	INB11F4_01	BIG BRANCH	IMPAIRED BIOTIC COMMUNITIES
LOWER WABASH	51201111504	SULLIVAN	INB11F4_T1003	MUD CREEK	IMPAIRED BIOTIC COMMUNITIES
LOWER WABASH	51201111504	SULLIVAN	INB11F4_T1003	MUD CREEK	NUTRIENTS
LOWER WABASH	51201111505	SULLIVAN	INB11F5_01	BUSSERON CREEK	TOTAL MERCURY

					(FISH TISSUE)
LOWER WABASH	51201111505	SULLIVAN	INB11F5_01	BUSSERON CREEK	IMPAIRED BIOTIC COMMUNITIES
LOWER WABASH	51201111505	SULLIVAN	INB11F5_01	BUSSERON CREEK	DISSOLVED OXYGEN
LOWER WABASH	51201111505	SULLIVAN	INB11F5_T1001	BUSSERON CREEK - UNNAMED TRIBUTARY	TOTAL MERCURY (FISH TISSUE)
LOWER WABASH	51201111505	SULLIVAN	INB11F5_T1001	BUSSERON CREEK - UNNAMED TRIBUTARY	IMPAIRED BIOTIC COMMUNITIES
LOWER WABASH	51201111505	SULLIVAN	INB11F5_T1002	KETTLE CREEK	DISSOLVED OXYGEN
LOWER WABASH	51201111505	SULLIVAN	INB11F5_T1003	SULPHUR CREEK	NUTRIENTS
LOWER WABASH	51201111505	SULLIVAN	INB11F5_T1003	SULPHUR CREEK	IMPAIRED BIOTIC COMMUNITIES
LOWER WABASH	51201111505	SULLIVAN	INB11F5_T1003	SULPHUR CREEK	pH
LOWER WABASH	51201111505	SULLIVAN	INB11F5_T1005	SULPHUR CREEK	IMPAIRED BIOTIC COMMUNITIES
LOWER WABASH	51201111505	SULLIVAN	INB11F5_T1005	SULPHUR CREEK	NUTRIENTS
LOWER WABASH	51201111505	SULLIVAN	INB11F5_T1005	SULPHUR CREEK	pH
LOWER WABASH	51201111506	SULLIVAN	INB11F6_01	BUSSERON CREEK	IMPAIRED BIOTIC COMMUNITIES
LOWER WABASH	51201111506	SULLIVAN	INB11F6_02	KETTLE CREEK	DISSOLVED OXYGEN
LOWER WABASH	51201111506	SULLIVAN	INB11F6_T1001	KETTLE CREEK	IMPAIRED BIOTIC COMMUNITIES
LOWER WABASH	51201111507	SULLIVAN	INB11F7_01	BUTTERMILK CREEK	IMPAIRED BIOTIC COMMUNITIES
LOWER WABASH	51201111507	SULLIVAN	INB11F7_01B	BUTTERMILK CREEK - UNNAMED TRIBUTARY	IMPAIRED BIOTIC COMMUNITIES
LOWER WABASH	51201111508	SULLIVAN	INB11F8_01	BUSSERON CREEK	IMPAIRED BIOTIC COMMUNITIES
LOWER WABASH	51201111509	SULLIVAN	INB11F9_01	BUSSERON CREEK	IMPAIRED BIOTIC COMMUNITIES
LOWER WABASH	51201111509	SULLIVAN	INB11F9_T1001	ROBBINS BRANCH	IMPAIRED BIOTIC COMMUNITIES
LOWER WABASH	51201111509	SULLIVAN	INB11F9_T1001	ROBBINS BRANCH	NUTRIENTS
LOWER WABASH	51201111509	SULLIVAN	INB11F9_T1002	BUCK CREEK	NUTRIENTS
LOWER WABASH	51201111509	SULLIVAN	INB11F9_T1003	BUCK CREEK	NUTRIENTS
LOWER WABASH	51201111509	SULLIVAN	INB11F9_T1003	BUCK CREEK	IMPAIRED BIOTIC COMMUNITIES
LOWER WABASH	51201111509	SULLIVAN	INB11F9_T1004	BUCK CREEK - UNNAMED TRIBUTARY	NUTRIENTS
LOWER WABASH	51201111509	SULLIVAN	INB11F9_T1004	BUCK CREEK - UNNAMED TRIBUTARY	IMPAIRED BIOTIC COMMUNITIES
LOWER WABASH	51201111509	SULLIVAN	INB11F9_T1005	BUCK CREEK - UNNAMED TRIBUTARY	IMPAIRED BIOTIC COMMUNITIES
LOWER WABASH	51201111509	SULLIVAN	INB11F9_T1005	BUCK CREEK - UNNAMED TRIBUTARY	NUTRIENTS
LOWER WABASH	51201111512	SULLIVAN	INB11FC_01	BUSSERON CREEK	IMPAIRED BIOTIC COMMUNITIES
LOWER WABASH	51201111512	SULLIVAN	INB11FC_02	BUSSERON CREEK	FREE CYANIDE
LOWER WABASH	51201111602	SULLIVAN	INB11G2_05	WABASH RIVER	PCBS (FISH TISSUE)
LOWER WABASH	51201111603	SULLIVAN	INB11G3_07	WABASH RIVER	PCBS (FISH TISSUE)
LOWER WABASH	51201111801	SULLIVAN	INB11J1_01	MARIA CREEK	IMPAIRED BIOTIC COMMUNITIES
LOWER WABASH	51201111801	SULLIVAN	INB11J1_T1001	MARIA CREEK	DISSOLVED OXYGEN
LOWER WABASH	51201111801	SULLIVAN	INB11J1_T1001	MARIA CREEK	E. COLI
LOWER WABASH	51201111801	SULLIVAN	INB11J1_T1001	MARIA CREEK	IMPAIRED BIOTIC COMMUNITIES
UPPER WABASH	51201050601	TIPPECANOE	INB0561_02	SUGAR CREEK	E. COLI
UPPER WABASH	51201050601	TIPPECANOE	INB0561_T1004	SUGAR CREEK - UNNAMED TRIBUTARY	E. COLI

UPPER WABASH	51201050602	TIPPECANOE	INB0562_01	WABASH RIVER	PCBS (FISH TISSUE)
UPPER WABASH	51201050602	TIPPECANOE	INB0562_01	WABASH RIVER	TOTAL MERCURY (FISH TISSUE)
UPPER WABASH	51201050603	TIPPECANOE	INB0563_01	WABASH RIVER	PCBS (FISH TISSUE)
UPPER WABASH	51201050603	TIPPECANOE	INB0563_01	WABASH RIVER	TOTAL MERCURY (FISH TISSUE)
UPPER WABASH	51201050603	TIPPECANOE	INB0563_T1002	BUCK CREEK	IMPAIRED BIOTIC COMMUNITIES
UPPER WABASH	51201050603	TIPPECANOE	INB0563_T1002	BUCK CREEK	E. COLI
UPPER WABASH	51201050603	TIPPECANOE	INB0563_T1003	BUCK CREEK - UNNAMED TRIBUTARY	E. COLI
UPPER WABASH	51201050603	TIPPECANOE	INB0563_T1003	BUCK CREEK - UNNAMED TRIBUTARY	IMPAIRED BIOTIC COMMUNITIES
LOWER WABASH	51201080104	TIPPECANOE	INB0814_01	ELLIOT DITCH	PCBS (FISH TISSUE)
LOWER WABASH	51201080104	TIPPECANOE	INB0814_01	ELLIOT DITCH	IMPAIRED BIOTIC COMMUNITIES
LOWER WABASH	51201080106	TIPPECANOE	INB0816_01	WEA CREEK	TOTAL MERCURY (FISH TISSUE)
LOWER WABASH	51201080106	TIPPECANOE	INB0816_01	WEA CREEK	PCBS (FISH TISSUE)
LOWER WABASH	51201080106	TIPPECANOE	INB0816_01	WEA CREEK	E. COLI
LOWER WABASH	51201080106	TIPPECANOE	INB0816_02	WEA CREEK	TOTAL MERCURY (FISH TISSUE)
LOWER WABASH	51201080106	TIPPECANOE	INB0816_02	WEA CREEK	PCBS (FISH TISSUE)
LOWER WABASH	51201080106	TIPPECANOE	INB0816_02	WEA CREEK	E. COLI
LOWER WABASH	51201080106	TIPPECANOE	INB0816_06A	WEA CREEK - UNNAMED TRIBUTARY	E. COLI
LOWER WABASH	51201080106	TIPPECANOE	INB0816_06A	WEA CREEK - UNNAMED TRIBUTARY	PCBS (FISH TISSUE)
LOWER WABASH	51201080106	TIPPECANOE	INB0816_06A	WEA CREEK - UNNAMED TRIBUTARY	TOTAL MERCURY (FISH TISSUE)
LOWER WABASH	51201080202	TIPPECANOE	INB0822_01	BURNETTE CREEK	E. COLI
LOWER WABASH	51201080202	TIPPECANOE	INB0822_02	BURNETTE CREEK (DOWNSTREAM OF BATTLE GROUND, IN)	E. COLI
LOWER WABASH	51201080202	TIPPECANOE	INB0822_02	BURNETTE CREEK (DOWNSTREAM OF BATTLE GROUND, IN)	IMPAIRED BIOTIC COMMUNITIES
LOWER WABASH	51201080203	TIPPECANOE	INB0823_01	WABASH RIVER	IMPAIRED BIOTIC COMMUNITIES
LOWER WABASH	51201080203	TIPPECANOE	INB0823_01	WABASH RIVER	PCBS (FISH TISSUE)
LOWER WABASH	51201080203	TIPPECANOE	INB0823_01	WABASH RIVER	E. COLI
LOWER WABASH	51201080203	TIPPECANOE	INB0823_01	WABASH RIVER	TOTAL MERCURY (FISH TISSUE)
LOWER WABASH	51201080502	TIPPECANOE	INB0852_01	WABASH RIVER	PCBS (FISH TISSUE)
LOWER WABASH	51201080502	TIPPECANOE	INB0852_01	WABASH RIVER	TOTAL MERCURY (FISH TISSUE)
LOWER WABASH	51201080503	TIPPECANOE	INB0853_01	WABASH RIVER	PCBS (FISH TISSUE)
LOWER WABASH	51201080503	TIPPECANOE	INB0853_01	WABASH RIVER	TOTAL MERCURY (FISH TISSUE)
LOWER WABASH	51201080504	TIPPECANOE	INB0854_01	FLINT CREEK	DISSOLVED OXYGEN
LOWER WABASH	51201080504	TIPPECANOE	INB0854_01	FLINT CREEK	NUTRIENTS
WHITE RIVER, WEST FORK	51202010602	TIPTON	INW0162_01	CICERO CREEK	ALGAE
WHITE RIVER, WEST FORK	51202010602	TIPTON	INW0162_01	CICERO CREEK	E. COLI
WHITE RIVER, WEST FORK	51202010602	TIPTON	INW0162_01	CICERO CREEK	IMPAIRED BIOTIC COMMUNITIES
WHITE RIVER,	51202010602	TIPTON	INW0162_01	CICERO CREEK	NUTRIENTS

WEST FORK					
WHITE RIVER, WEST FORK	51202010604	TIPTON	INW0164_01	CICERO CREEK	E. COLI
WHITE RIVER, WEST FORK	51202010604	TIPTON	INW0164_T1001	CICERO CREEK - UNNAMED TRIBUTARY	E. COLI
WHITE RIVER, WEST FORK	51202010605	TIPTON	INW0165_01	CICERO CREEK	E. COLI
WHITE RIVER, WEST FORK	51202010605	TIPTON	INW0165_T1001	TOBIN DITCH	E. COLI
WHITE RIVER, WEST FORK	51202010605	TIPTON	INW0165_T1003	BUSCHER DITCH	E. COLI
LOWER WABASH	51201130706	VANDERBURGH	INB1376_01	LITTLE CREEK	E. COLI
LOWER WABASH	51201130706	VANDERBURGH	INB1376_01	LITTLE CREEK	IMPAIRED BIOTIC COMMUNITIES
LOWER WABASH	51201130706	VANDERBURGH	INB1376_T1001	LITTLE CREEK - UNNAMED TRIBUTARY	E. COLI
LOWER WABASH	51201130706	VANDERBURGH	INB1376_T1002	LITTLE CREEK - UNNAMED TRIBUTARY	E. COLI
LOWER WABASH	51201130706	VANDERBURGH	INB1376_T1003	LITTLE CREEK - UNNAMED TRIBUTARY	E. COLI
OHIO RIVER TRIBUTARIES	51402020306	VANDERBURGH	INE0236_01	PIGEON CREEK	E. COLI
OHIO RIVER TRIBUTARIES	51402020306	VANDERBURGH	INE0236_01	PIGEON CREEK	DISSOLVED OXYGEN
OHIO RIVER TRIBUTARIES	51402020306	VANDERBURGH	INE0236_01	PIGEON CREEK	NUTRIENTS
OHIO RIVER TRIBUTARIES	51402020306	VANDERBURGH	INE0236_02	PIGEON CREEK	E. COLI
OHIO RIVER TRIBUTARIES	51402020306	VANDERBURGH	INE0236_02	PIGEON CREEK	DISSOLVED OXYGEN
OHIO RIVER TRIBUTARIES	51402020306	VANDERBURGH	INE0236_02	PIGEON CREEK	PCBS (FISH TISSUE)
OHIO RIVER TRIBUTARIES	51402020306	VANDERBURGH	INE0236_02	PIGEON CREEK	NUTRIENTS
OHIO RIVER TRIBUTARIES	51402020306	VANDERBURGH	INE0236_02	PIGEON CREEK	TOTAL MERCURY (FISH TISSUE)
OHIO RIVER TRIBUTARIES	51402020601	VANDERBURGH	INE0261_01	BAYOU CREEK	DISSOLVED OXYGEN
OHIO RIVER TRIBUTARIES	51402020601	VANDERBURGH	INE0261_T1004	CYPRESS DALE DITCH	DISSOLVED OXYGEN
OHIO RIVER TRIBUTARIES	51402020601	VANDERBURGH	INE0261_T1005	EDMOND DITCH	DISSOLVED OXYGEN
LOWER WABASH	51201081602	VERMILLION	INB08G2_01	WABASH RIVER	PCBS (FISH TISSUE)
LOWER WABASH	51201081602	VERMILLION	INB08G2_01	WABASH RIVER	TOTAL MERCURY (FISH TISSUE)
LOWER WABASH	51201081603	VERMILLION	INB08G3_01	WABASH RIVER	PCBS (FISH TISSUE)
LOWER WABASH	51201081603	VERMILLION	INB08G3_01	WABASH RIVER	TOTAL MERCURY (FISH TISSUE)
LOWER WABASH	51201081605	VERMILLION	INB08G5_03	WABASH RIVER	PCBS (FISH TISSUE)
LOWER WABASH	51201081605	VERMILLION	INB08G5_03	WABASH RIVER	TOTAL MERCURY (FISH TISSUE)
LOWER WABASH	51201081606	VERMILLION	INB08G6_T1006	NORTON CREEK - UNNAMED TRIBUTARY	E. COLI
LOWER WABASH	51201081606	VERMILLION	INB08G6_T1006	NORTON CREEK - UNNAMED TRIBUTARY	DISSOLVED OXYGEN
LOWER WABASH	51201081606	VERMILLION	INB08G6_T1006	NORTON CREEK - UNNAMED TRIBUTARY	IMPAIRED BIOTIC COMMUNITIES
LOWER WABASH	51201081607	VERMILLION	INB08G7_01	WABASH RIVER	PCBS (FISH TISSUE)
LOWER WABASH	51201081607	VERMILLION	INB08G7_01	WABASH RIVER	TOTAL MERCURY (FISH TISSUE)
LOWER WABASH	51201110302	VERMILLION	INB1132_01	BROUILLETS CREEK	E. COLI
LOWER WABASH	51201110402	VIGO	INB1142_T1005	GREEN BROOK -	E. COLI

				BLUE BROOK	
LOWER WABASH	51201110406	VIGO	INB1146_02	OTTER CREEK	pH
LOWER WABASH	51201110406	VIGO	INB1146_02	OTTER CREEK	E. COLI
LOWER WABASH	51201110406	VIGO	INB1146_03	OTTER CREEK	pH
LOWER WABASH	51201110406	VIGO	INB1146_03	OTTER CREEK	E. COLI
LOWER WABASH	51201110503	VIGO	INB1153_01	SUGAR CREEK	IMPAIRED BIOTIC COMMUNITIES
LOWER WABASH	51201110504	VIGO	INB1154_03	SUGAR CREEK	IMPAIRED BIOTIC COMMUNITIES
LOWER WABASH	51201110604	VIGO	INB1164_01	WABASH RIVER	TOTAL MERCURY (FISH TISSUE)
LOWER WABASH	51201110604	VIGO	INB1164_01	WABASH RIVER	PCBS (FISH TISSUE)
LOWER WABASH	51201110604	VIGO	INB1164_01	WABASH RIVER	NUTRIENTS
LOWER WABASH	51201110604	VIGO	INB1164_02	WABASH RIVER	TOTAL MERCURY (FISH TISSUE)
LOWER WABASH	51201110604	VIGO	INB1164_02	WABASH RIVER	PCBS (FISH TISSUE)
LOWER WABASH	51201110604	VIGO	INB1164_02	WABASH RIVER	NUTRIENTS
LOWER WABASH	51201110605	VIGO	INB1165_03	WABASH RIVER	NUTRIENTS
LOWER WABASH	51201110605	VIGO	INB1165_03	WABASH RIVER	PCBS (FISH TISSUE)
LOWER WABASH	51201110605	VIGO	INB1165_03	WABASH RIVER	FREE CYANIDE
LOWER WABASH	51201110605	VIGO	INB1165_03	WABASH RIVER	TOTAL MERCURY (FISH TISSUE)
LOWER WABASH	51201110704	VIGO	INB1174_02	HONEY CREEK	E. COLI
LOWER WABASH	51201110904	VIGO	INB1194_01	WABASH RIVER	TOTAL MERCURY (FISH TISSUE)
LOWER WABASH	51201110904	VIGO	INB1194_01	WABASH RIVER	PCBS (FISH TISSUE)
LOWER WABASH	51201110904	VIGO	INB1194_01	WABASH RIVER	NUTRIENTS
LOWER WABASH	51201111103	VIGO	INB11B3_01	WABASH RIVER	PCBS (FISH TISSUE)
LOWER WABASH	51201111103	VIGO	INB11B3_01	WABASH RIVER	TOTAL MERCURY (FISH TISSUE)
UPPER WABASH	51201040404	WABASH	INB0444_01	EEL RIVER	PCBS (FISH TISSUE)
UPPER WABASH	51201040407	WABASH	INB0447_01	EEL RIVER	E. COLI
UPPER WABASH	51201040407	WABASH	INB0447_01	EEL RIVER	PCBS (FISH TISSUE)
UPPER WABASH	51201040407	WABASH	INB0447_02	EEL RIVER	E. COLI
UPPER WABASH	51201040407	WABASH	INB0447_02	EEL RIVER	PCBS (FISH TISSUE)
UPPER WABASH	51201040501	WABASH	INB0451_02	SILVER CREEK	E. COLI
UPPER WABASH	51201040501	WABASH	INB0451_T1003	SILVER CREEK - UNNAMED TRIBUTARY	E. COLI
UPPER WABASH	51201040501	WABASH	INB0451_T1004	SILVER CREEK - UNNAMED TRIBUTARY	E. COLI
UPPER WABASH	51201040501	WABASH	INB0451_T1006	NORDMAN DITCH	E. COLI
UPPER WABASH	51201040502	WABASH	INB0452_01	EEL RIVER	E. COLI
UPPER WABASH	51201040502	WABASH	INB0452_01	EEL RIVER	PCBS (FISH TISSUE)
UPPER WABASH	51201040503	WABASH	INB0453_01	BEARGRASS CREEK	E. COLI
UPPER WABASH	51201040503	WABASH	INB0453_02	BEARGRASS CREEK	E. COLI
UPPER WABASH	51201040505	WABASH	INB0455_02	SQUIRREL CREEK	E. COLI
UPPER WABASH	51201040509	WABASH	INB0459_01	EEL RIVER	E. COLI
UPPER WABASH	51201040509	WABASH	INB0459_01	EEL RIVER	PCBS (FISH TISSUE)
UPPER WABASH	51201040509	WABASH	INB0459_02	EEL RIVER	E. COLI
UPPER WABASH	51201040509	WABASH	INB0459_02	EEL RIVER	PCBS (FISH TISSUE)
UPPER WABASH	51201011302	WABASH	INB01D2_02	SILVER CREEK	E. COLI
UPPER WABASH	51201011305	WABASH	INB01D5_01	WABASH RIVER	PCBS (FISH TISSUE)
UPPER WABASH	51201011305	WABASH	INB01D5_01	WABASH RIVER	TOTAL MERCURY (FISH TISSUE)

UPPER WABASH	51201011401	WABASH	INB01E1_01	WABASH RIVER	TOTAL MERCURY (FISH TISSUE)
UPPER WABASH	51201011401	WABASH	INB01E1_01	WABASH RIVER	PCBS (FISH TISSUE)
UPPER WABASH	51201011403	WABASH	INB01E3_01	WABASH RIVER	PCBS (FISH TISSUE)
UPPER WABASH	51201011403	WABASH	INB01E3_01	WABASH RIVER	TOTAL MERCURY (FISH TISSUE)
UPPER WABASH	51201011404	WABASH	INB01E4_01	MILL CREEK	IMPAIRED BIOTIC COMMUNITIES
UPPER WABASH	51201011404	WABASH	INB01E4_T1001	RIDGEWAY CREEK	IMPAIRED BIOTIC COMMUNITIES
UPPER WABASH	51201011404	WABASH	INB01E4_T1002	RIDGEWAY CREEK - UNNAMED TRIBUTARY	IMPAIRED BIOTIC COMMUNITIES
UPPER WABASH	51201011405	WABASH	INB01E5_01	WABASH RIVER	TOTAL MERCURY (FISH TISSUE)
UPPER WABASH	51201011405	WABASH	INB01E5_01	WABASH RIVER	PCBS (FISH TISSUE)
UPPER WABASH	51201020406	WABASH	INB0246_01	SALAMONIE RIVER (BELOW DAM)	TOTAL MERCURY (FISH TISSUE)
UPPER WABASH	51201020406	WABASH	INB0246_01	SALAMONIE RIVER (BELOW DAM)	PCBS (FISH TISSUE)
LOWER WABASH	51201080304	WARREN	INB0834_02	MUD PINE CREEK	PCBS (FISH TISSUE)
LOWER WABASH	51201080304	WARREN	INB0834_03	MUD PINE CREEK	PCBS (FISH TISSUE)
LOWER WABASH	51201080304	WARREN	INB0834_04	MUD PINE CREEK	PCBS (FISH TISSUE)
LOWER WABASH	51201080304	WARREN	INB0834_T1006	MUD PINE CREEK - UNNAMED TRIBUTARY	PCBS (FISH TISSUE)
LOWER WABASH	51201080304	WARREN	INB0834_T1007	MUD PINE CREEK - UNNAMED TRIBUTARY	PCBS (FISH TISSUE)
LOWER WABASH	51201080304	WARREN	INB0834_T1008	MUD PINE CREEK - UNNAMED TRIBUTARY	PCBS (FISH TISSUE)
LOWER WABASH	51201080304	WARREN	INB0834_T1009	MUD PINE CREEK - UNNAMED TRIBUTARY	PCBS (FISH TISSUE)
LOWER WABASH	51201080304	WARREN	INB0834_T1010	MUD PINE CREEK - UNNAMED TRIBUTARY	PCBS (FISH TISSUE)
LOWER WABASH	51201080304	WARREN	INB0834_T1011	MUD PINE CREEK - UNNAMED TRIBUTARY	PCBS (FISH TISSUE)
LOWER WABASH	51201080304	WARREN	INB0834_T1012	MUD PINE CREEK - UNNAMED TRIBUTARY	PCBS (FISH TISSUE)
LOWER WABASH	51201080304	WARREN	INB0834_T1013	SPRING BRANCH	PCBS (FISH TISSUE)
LOWER WABASH	51201080409	WARREN	INB0849_01	BIG PINE CREEK	E. COLI
LOWER WABASH	51201080410	WARREN	INB084A_01	BIG PINE CREEK	E. COLI
LOWER WABASH	51201080410	WARREN	INB084A_01	BIG PINE CREEK	PCBS (FISH TISSUE)
LOWER WABASH	51201080410	WARREN	INB084A_02	BIG PINE CREEK	E. COLI
LOWER WABASH	51201080410	WARREN	INB084A_02	BIG PINE CREEK	PCBS (FISH TISSUE)
LOWER WABASH	51201080410	WARREN	INB084A_03	BIG PINE CREEK	PCBS (FISH TISSUE)
LOWER WABASH	51201080410	WARREN	INB084A_04	BIG PINE CREEK	PCBS (FISH TISSUE)
LOWER WABASH	51201080410	WARREN	INB084A_05	BIG PINE CREEK	PCBS (FISH TISSUE)
LOWER WABASH	51201080603	WARREN	INB0863_01	WABASH RIVER	TOTAL MERCURY (FISH TISSUE)
LOWER WABASH	51201080603	WARREN	INB0863_01	WABASH RIVER	PCBS (FISH TISSUE)
LOWER WABASH	51201080604	WARREN	INB0864_01	WABASH RIVER	PCBS (FISH TISSUE)
LOWER WABASH	51201080604	WARREN	INB0864_01	WABASH RIVER	TOTAL MERCURY (FISH TISSUE)
UPPER WABASH	51201010602	WELLS	INB0162_T1008	THREEMILE CREEK	TOTAL MERCURY

					(FISH TISSUE)
UPPER WABASH	51201010602	WELLS	INB0162_T1008	THREEMILE CREEK	PCBS (FISH TISSUE)
UPPER WABASH	51201010604	WELLS	INB0164_01	WABASH RIVER	PCBS (FISH TISSUE)
UPPER WABASH	51201010604	WELLS	INB0164_01	WABASH RIVER	TOTAL MERCURY (FISH TISSUE)
UPPER WABASH	51201010701	WELLS	INB0171_01	ROCK CREEK	E. COLI
UPPER WABASH	51201010701	WELLS	INB0171_01	ROCK CREEK	IMPAIRED BIOTIC COMMUNITIES
UPPER WABASH	51201010703	WELLS	INB0173_01	ROCK CREEK	IMPAIRED BIOTIC COMMUNITIES
UPPER WABASH	51201010704	WELLS	INB0174_01	ROCK CREEK	E. COLI
UPPER WABASH	51201010704	WELLS	INB0174_01	ROCK CREEK	IMPAIRED BIOTIC COMMUNITIES
UPPER WABASH	51201010704	WELLS	INB0174_01	ROCK CREEK	PCBS (FISH TISSUE)
UPPER WABASH	51201010801	WELLS	INB0181_01	WABASH RIVER	PCBS (FISH TISSUE)
UPPER WABASH	51201010801	WELLS	INB0181_01	WABASH RIVER	TOTAL MERCURY (FISH TISSUE)
UPPER WABASH	51201010902	WELLS	INB0192_01	EIGHTMILE CREEK	IMPAIRED BIOTIC COMMUNITIES
UPPER WABASH	51201010902	WELLS	INB0192_01	EIGHTMILE CREEK	E. COLI
UPPER WABASH	51201020301	WELLS	INB0231_01	SALAMONIE RIVER	TOTAL MERCURY (FISH TISSUE)
UPPER WABASH	51201020301	WELLS	INB0231_01	SALAMONIE RIVER	E. COLI
UPPER WABASH	51201020301	WELLS	INB0231_01	SALAMONIE RIVER	PCBS (FISH TISSUE)
UPPER WABASH	51201020303	WELLS	INB0233_01	SALAMONIE RIVER	E. COLI
UPPER WABASH	51201020303	WELLS	INB0233_01	SALAMONIE RIVER	PCBS (FISH TISSUE)
UPPER WABASH	51201020303	WELLS	INB0233_01	SALAMONIE RIVER	TOTAL MERCURY (FISH TISSUE)
UPPER WABASH	51201020306	WELLS	INB0236_01	SALAMONIE RIVER	PCBS (FISH TISSUE)
UPPER WABASH	51201020306	WELLS	INB0236_01	SALAMONIE RIVER	TOTAL MERCURY (FISH TISSUE)
UPPER WABASH	51201061008	WHITE	INB06A9_01	BIG MONON DITCH	IMPAIRED BIOTIC COMMUNITIES
UPPER WABASH	51201061008	WHITE	INB06A9_01	BIG MONON DITCH	E. COLI
UPPER WABASH	51201061201	WHITE	INB06C1_01	TIPPECANOE RIVER	PCBS (FISH TISSUE)
UPPER WABASH	51201061202	WHITE	INB06C2_T1001	HARP DITCH	E. COLI
UPPER WABASH	51201061202	WHITE	INB06C2_T1003	TIPPECANOE RIVER - UNNAMED TRIBUTARY	E. COLI
UPPER WABASH	51201061202	WHITE	INB06C2_T1004	TIPPECANOE RIVER - UNNAMED TRIBUTARY	E. COLI
UPPER WABASH	51201061208	WHITE	INB06C8_01	TIPPECANOE RIVER	PCBS (FISH TISSUE)
UPPER WABASH	51201061301	WHITE	INB06D1_02	PIKE CREEK	PCBS (FISH TISSUE)
UPPER WABASH	51201061301	WHITE	INB06D1_T1009	HOUSTON DITCH	PCBS (FISH TISSUE)
UPPER WABASH	51201061301	WHITE	INB06D1_T1010	PIKE CREEK - UNNAMED TRIBUTARY	PCBS (FISH TISSUE)
UPPER WABASH	51201061301	WHITE	INB06D1_T1011	SUITS DITCH	PCBS (FISH TISSUE)
UPPER WABASH	51201061304	WHITE	INB06D4_01	TIPPECANOE RIVER	PCBS (FISH TISSUE)
UPPER WABASH	51201061305	WHITE	INB06D5_01	BIG CREEK	E. COLI
UPPER WABASH	51201061305	WHITE	INB06D6_01	SPRING CREEK	E. COLI
UPPER WABASH	51201061306	WHITE	INB06D6_T1001	EMERGE DITCH	E. COLI
UPPER WABASH	51201061306	WHITE	INB06D6_T1001A	EMERGE DITCH - UNNAMED TRIBUTARY	E. COLI
UPPER WABASH	51201040303	WHITLEY	INB0433_04	SUGAR CREEK	E. COLI
UPPER WABASH	51201040303	WHITLEY	INB0433_T1011	HUFFMAN BRANCH	E. COLI

UPPER WABASH	51201040303	WHITLEY	INB0433_T1011	HUFFMAN BRANCH	IMPAIRED BIOTIC COMMUNITIES
UPPER WABASH	51201040303	WHITLEY	INB0433_T1012	GABLE DITCH	E. COLI
UPPER WABASH	51201040303	WHITLEY	INB0433_T1013	SUGAR CREEK - UNNAMED TRIBUTARY	E. COLI
UPPER WABASH	51201040303	WHITLEY	INB0433_T1014	SUGAR CREEK - UNNAMED TRIBUTARY	E. COLI
UPPER WABASH	51201040303	WHITLEY	INB0433_T1014	SUGAR CREEK - UNNAMED TRIBUTARY	IMPAIRED BIOTIC COMMUNITIES
UPPER WABASH	51201040304	WHITLEY	INB0434_04	EEL RIVER	IMPAIRED BIOTIC COMMUNITIES
UPPER WABASH	51201040304	WHITLEY	INB0434_04	EEL RIVER	PCBS (FISH TISSUE)
UPPER WABASH	51201040304	WHITLEY	INB0434_04	EEL RIVER	TOTAL MERCURY (FISH TISSUE)
UPPER WABASH	51201040304	WHITLEY	INB0434_05	EEL RIVER	TOTAL MERCURY (FISH TISSUE)
UPPER WABASH	51201040304	WHITLEY	INB0434_05	EEL RIVER	PCBS (FISH TISSUE)
UPPER WABASH	51201040304	WHITLEY	INB0434_T1008	COUNTY FARM DITCH	IMPAIRED BIOTIC COMMUNITIES
UPPER WABASH	51201040304	WHITLEY	INB0434_T1009	EEL RIVER - UNNAMED TRIBUTARY	IMPAIRED BIOTIC COMMUNITIES
UPPER WABASH	51201040304	WHITLEY	INB0434_T1011	STONY CREEK	IMPAIRED BIOTIC COMMUNITIES
UPPER WABASH	51201040304	WHITLEY	INB0434_T1011	STONY CREEK	E. COLI
UPPER WABASH	51201040401	WHITLEY	INB0441_01	EEL RIVER	E. COLI
UPPER WABASH	51201040401	WHITLEY	INB0441_01	EEL RIVER	TOTAL MERCURY (FISH TISSUE)
UPPER WABASH	51201040401	WHITLEY	INB0441_01	EEL RIVER	PCBS (FISH TISSUE)
UPPER WABASH	51201040302	WHITLEY	INB0432_T1007	KALER BRANCH	IMPAIRED BIOTIC COMMUNITIES
UPPER WABASH	51201040302	WHITLEY	INB0432_T1010	KING BRANCH	IMPAIRED BIOTIC COMMUNITIES
UPPER WABASH	51201040302	WHITLEY	INB0432_T1011	COMPTON DITCH	IMPAIRED BIOTIC COMMUNITIES
UPPER WABASH	51201040302	WHITLEY	INB0432_T1012	SCHOENAUER DITCH	IMPAIRED BIOTIC COMMUNITIES
UPPER WABASH	51201040302	WHITLEY	INB0432_T1013	CLEAR CREEK	IMPAIRED BIOTIC COMMUNITIES
UPPER WABASH	51201040302	WHITLEY	INB0432_T1013	CLEAR CREEK	E. COLI
UPPER WABASH	51201040303	WHITLEY	INB0433_03	SUGAR CREEK	IMPAIRED BIOTIC COMMUNITIES
UPPER WABASH	51201060105	WHITLEY	INB0615_T1001	GAFF DITCH	IMPAIRED BIOTIC COMMUNITIES
UPPER WABASH	51201060105	WHITLEY	INB0615_T1001	GAFF DITCH	E. COLI
UPPER WABASH	51201040101	WHITLEY	INB0411_T1004	GROWCOCK BRANCH	IMPAIRED BIOTIC COMMUNITIES
UPPER WABASH	51201040101	WHITLEY	INB0411_T1006	BLUE RIVER - UNNAMED TRIBUTARY	IMPAIRED BIOTIC COMMUNITIES
UPPER WABASH	51201040102	WHITLEY	INB0412_04	BLUE RIVER	IMPAIRED BIOTIC COMMUNITIES
UPPER WABASH	51201040102	WHITLEY	INB0412_T1006	MALONEY DITCH	IMPAIRED BIOTIC COMMUNITIES
UPPER WABASH	51201040102	WHITLEY	INB0412_T1008	EMERICK DITCH	IMPAIRED BIOTIC COMMUNITIES
UPPER WABASH	51201040103	WHITLEY	INB0413_T1008	THORN CREEK	IMPAIRED BIOTIC COMMUNITIES
UPPER WABASH	51201040103	WHITLEY	INB0413_T1009	COLE DITCH	IMPAIRED BIOTIC COMMUNITIES
UPPER WABASH	51201040104	WHITLEY	INB0414_04	BLUE RIVER	E. COLI
UPPER WABASH	51201040104	WHITLEY	INB0414_04	BLUE RIVER	IMPAIRED BIOTIC COMMUNITIES
UPPER WABASH	51201040104	WHITLEY	INB0414_05	BLUE RIVER	E. COLI
UPPER WABASH	51201040104	WHITLEY	INB0414_T1003	BLUE BABE BRANCH	IMPAIRED BIOTIC COMMUNITIES
UPPER WABASH	51201040104	WHITLEY	INB0414_T1004	PHILLIPS DITCH	IMPAIRED BIOTIC

					COMMUNITIES
UPPER WABASH	51201040203	WHITLEY	INB0423_01	EEL RIVER	E. COLI
UPPER WABASH	51201040203	WHITLEY	INB0423_01	EEL RIVER	PCBS (FISH TISSUE)
UPPER WABASH	51201040203	WHITLEY	INB0423_01	EEL RIVER	TOTAL MERCURY (FISH TISSUE)
UPPER WABASH	51201040203	WHITLEY	INB0423_T1010	SMITH DITCH	IMPAIRED BIOTIC COMMUNITIES
UPPER WABASH	51201040203	WHITLEY	INB0423_T1012	KRIDER DITCH	IMPAIRED BIOTIC COMMUNITIES
UPPER WABASH	51201040203	WHITLEY	INB0423_T1013	EEL RIVER - UNNAMED TRIBUTARY	IMPAIRED BIOTIC COMMUNITIES
UPPER WABASH	51201040204	WHITLEY	INB0424_04	EEL RIVER	IMPAIRED BIOTIC COMMUNITIES
UPPER WABASH	51201040204	WHITLEY	INB0424_04	EEL RIVER	PCBS (FISH TISSUE)
UPPER WABASH	51201040204	WHITLEY	INB0424_04	EEL RIVER	TOTAL MERCURY (FISH TISSUE)
UPPER WABASH	51201040204	WHITLEY	INB0424_04	EEL RIVER	E. COLI
UPPER WABASH	51201040204	WHITLEY	INB0424_T1001	SOLON DITCH	IMPAIRED BIOTIC COMMUNITIES
UPPER WABASH	51201040205	WHITLEY	INB0425_01	GANGWER DITCH	IMPAIRED BIOTIC COMMUNITIES
UPPER WABASH	51201040205	WHITLEY	INB0425_02	GANGWER DITCH	IMPAIRED BIOTIC COMMUNITIES
UPPER WABASH	51201040205	WHITLEY	INB0425_T1002	KERCH DITCH	IMPAIRED BIOTIC COMMUNITIES
UPPER WABASH	51201040301	WHITLEY	INB0431_03	SPRING CREEK	IMPAIRED BIOTIC COMMUNITIES
UPPER WABASH	51201040301	WHITLEY	INB0431_T1004	JONES BRANCH	IMPAIRED BIOTIC COMMUNITIES
UPPER WABASH	51201040301	WHITLEY	INB0431_T1005	SPRING CREEK - UNNAMED TRIBUTARY	IMPAIRED BIOTIC COMMUNITIES
UPPER WABASH	51201040301	WHITLEY	INB0431_T1007	SCHUMAN DITCH	IMPAIRED BIOTIC COMMUNITIES
UPPER WABASH	51201040301	WHITLEY	INB0431_T1009	ELON MAYNARD DITCH	DISSOLVED OXYGEN
UPPER WABASH	51201040302	WHITLEY	INB0432_06	SPRING CREEK	E. COLI
UPPER WABASH	51201040302	WHITLEY	INB0432_06	SPRING CREEK	IMPAIRED BIOTIC COMMUNITIES
UPPER WABASH	51201040302	WHITLEY	INB0432_07	SPRING CREEK	E. COLI
UPPER WABASH	51201040302	WHITLEY	INB0432_07	SPRING CREEK	IMPAIRED BIOTIC COMMUNITIES

Attachment 8
Waterbody Impairments Proposed to Be Added to Category 5 of Indiana's 303(d) List of Impaired Waters Based on Information Received Since the Finalized 2010 303(d) Was Submitted to U.S. EPA

BASIN	HYDROLOGIC UNIT CODE	COUNTY	ASSESSMENT UNIT ID	ASSESSMENT UNIT NAME	CAUSE OF IMPAIRMENT
UPPER WABASH	51201010501	JAY	INB0151_02	WABASH RIVER	IMPAIRED BIOTIC COMMUNITIES
UPPER WABASH	51201010603	WELLS	INB0163_01	SIXMILE CREEK	E. COLI
UPPER WABASH	51201010904	HUNTINGTON	INB0194_01	EIGHTMILE CREEK	IMPAIRED BIOTIC COMMUNITIES
UPPER WABASH	51201011001	ALLEN	INB01A1_01	SEEGAR DITCH	DISSOLVED OXYGEN
UPPER WABASH	51201011001	ALLEN	INB01A1_01	SEEGAR DITCH	E. COLI
UPPER WABASH	51201011001	ALLEN	INB01A1_T1001	SEEGAR DITCH - UNNAMED TRIBUTARY	E. COLI
UPPER WABASH	51201011001	ALLEN	INB01A1_T1002	SEEGAR DITCH - UNNAMED TRIBUTARY	E. COLI
UPPER WABASH	51201011005	WHITLEY	INB01A5_T1007	BIG INDIAN CREEK	IMPAIRED BIOTIC COMMUNITIES
UPPER WABASH	51201011005	WHITLEY	INB01A5_T1007	BIG INDIAN CREEK	E. COLI
UPPER WABASH	51201011006	HUNTINGTON	INB01A6_T1002	CALF CREEK	IMPAIRED BIOTIC COMMUNITIES

UPPER WABASH	51201011006	HUNTINGTON	INB01A6_T1002	CALF CREEK	E. COLI
UPPER WABASH	51201011103	HUNTINGTON	INB01B3_01	LITTLE RIVER	NUTRIENTS
UPPER WABASH	51201011201	HUNTINGTON	INB01C1_01	WEST BRANCH CLEAR CREEK	NUTRIENTS
UPPER WABASH	51201011201	HUNTINGTON	INB01C1_01	WEST BRANCH CLEAR CREEK	E. COLI
UPPER WABASH	51201011504	MIAMI	INB01F4_01	HONEY CREEK	IMPAIRED BIOTIC COMMUNITIES
UPPER WABASH	51201011504	MIAMI	INB01F4_01	HONEY CREEK	E. COLI
UPPER WABASH	51201020105	JAY	INB0215_02	SALAMONIE RIVER	NUTRIENTS
UPPER WABASH	51201030302	BLACKFORD	INB0332_02	BIG LICK CREEK	E. COLI
UPPER WABASH	51201030302	BLACKFORD	INB0332_T1003	TOWNSAND LUCAS DITCH	E. COLI
UPPER WABASH	51201030402	DELAWARE	INB0342_01	MISSISSINEWA RIVER	E. COLI
UPPER WABASH	51201030510	GRANT	INB035A_02	MISSISSINEWA RIVER	E. COLI
UPPER WABASH	51201030510	GRANT	INB035A_03	MISSISSINEWA RIVER	E. COLI
UPPER WABASH	51201030602	GRANT	INB0362_01	METOCINAH CREEK	E. COLI
UPPER WABASH	51201040101	NOBLE	INB0411_T1003	HOSLER DITCH	DISSOLVED OXYGEN
UPPER WABASH	51201040101	WHITLEY	INB0411_T1004	GROWCOCK BRANCH	DISSOLVED OXYGEN
UPPER WABASH	51201040102	WHITLEY	INB0412_T1006	MALONEY DITCH	DISSOLVED OXYGEN
UPPER WABASH	51201040102	WHITLEY	INB0412_T1006	MALONEY DITCH	NUTRIENTS
UPPER WABASH	51201040103	WHITLEY	INB0413_T1008	THORN CREEK	DISSOLVED OXYGEN
UPPER WABASH	51201040201	ALLEN	INB0421_T1001	BENWARD DITCH	DISSOLVED OXYGEN
UPPER WABASH	51201040201	ALLEN	INB0421_T1001	BENWARD DITCH	AMMONIA
UPPER WABASH	51201040201	ALLEN	INB0421_T1001	BENWARD DITCH	NUTRIENTS
UPPER WABASH	51201040202	ALLEN	INB0422_T1002	JOHNSON DITCH	DISSOLVED OXYGEN
UPPER WABASH	51201040202	ALLEN	INB0422_T1003	JOHNSON DITCH	DISSOLVED OXYGEN
UPPER WABASH	51201040202	ALLEN	INB0422_T1003	JOHNSON DITCH	NUTRIENTS
UPPER WABASH	51201040202	ALLEN	INB0422_T1004	JOHNSON DITCH - UNNAMED TRIBUTARY	DISSOLVED OXYGEN
UPPER WABASH	51201040202	ALLEN	INB0422_T1005	JOHNSON DRAIN	DISSOLVED OXYGEN
UPPER WABASH	51201040202	ALLEN	INB0422_T1005	JOHNSON DRAIN	NUTRIENTS
UPPER WABASH	51201040205	WHITLEY	INB0425_01	GANGWER DITCH	NUTRIENTS
UPPER WABASH	51201040205	WHITLEY	INB0425_01	GANGWER DITCH	DISSOLVED OXYGEN
UPPER WABASH	51201040205	ALLEN	INB0425_T1001	REHLING DITCH	DISSOLVED OXYGEN
UPPER WABASH	51201040403	WHITLEY	INB0443_T1011	WHEELER CREEK	IMPAIRED BIOTIC COMMUNITIES
UPPER WABASH	51201040403	WHITLEY	INB0443_T1011	WHEELER CREEK	E. COLI
UPPER WABASH	51201040407	WABASH	INB0447_02	EEL RIVER	IMPAIRED BIOTIC COMMUNITIES
UPPER WABASH	51201040701	CASS	INB0471_01	TWELVE MILE CREEK, EAST BRANCH	E. COLI
UPPER WABASH	51201050401	HOWARD	INB0541_01	DEER CREEK	IMPAIRED BIOTIC COMMUNITIES
UPPER WABASH	51201050401	HOWARD	INB0541_01	DEER CREEK	NUTRIENTS
UPPER WABASH	51201050401	HOWARD	INB0541_01	DEER CREEK	E. COLI
UPPER WABASH	51201050501	HOWARD	INB0551_01	LITTLE DEER CREEK	IMPAIRED BIOTIC COMMUNITIES
UPPER WABASH	51201050501	HOWARD	INB0551_01	LITTLE DEER CREEK	NUTRIENTS
UPPER WABASH	51201050501	HOWARD	INB0551_01	LITTLE DEER CREEK	E. COLI
UPPER WABASH	51201050603	TIPPECANOE	INB0563_01	WABASH RIVER	IMPAIRED BIOTIC COMMUNITIES
UPPER WABASH	51201060202	KOSCIUSKO	INB0622_01	DEEDS CREEK	E. COLI
UPPER WABASH	51201060301	KOSCIUSKO	INB0631_T1001	SLOAN DITCH	E. COLI
UPPER WABASH	51201060302	KOSCIUSKO	INB0632_01	TIPPECANOE RIVER	E. COLI
UPPER WABASH	51201060409	FULTON	INB0649_01	TIPPECANOE RIVER	E. COLI
UPPER WABASH	51201060501	FULTON	INB0651_T1001	ROBBINS DITCH	IMPAIRED BIOTIC COMMUNITIES
UPPER WABASH	51201060501	FULTON	INB0651_T1001	ROBBINS DITCH	E. COLI

UPPER WABASH	51201060602	STARKE	INB0662_01	HOUSE DITCH	DISSOLVED OXYGEN
UPPER WABASH	51201060602	STARKE	INB0662_01	HOUSE DITCH	E. COLI
UPPER WABASH	51201060604	STARKE	INB0664_T1002	BARTEE DITCH	IMPAIRED BIOTIC COMMUNITIES
UPPER WABASH	51201060604	STARKE	INB0664_T1002	BARTEE DITCH	DISSOLVED OXYGEN
UPPER WABASH	51201060607	PULASKI	INB0667_01	MARSH DITCH	E. COLI
UPPER WABASH	51201060803	CASS	INB0683_01	LITTLE INDIAN CREEK	IMPAIRED BIOTIC COMMUNITIES
UPPER WABASH	51201060803	CASS	INB0683_01	LITTLE INDIAN CREEK	E. COLI
UPPER WABASH	51201060903	PULASKI	INB0693_02	TIPPECANOE RIVER	IMPAIRED BIOTIC COMMUNITIES
UPPER WABASH	51201061001	PULASKI	INB06A1_T1008	STEFFEL DITCH	IMPAIRED BIOTIC COMMUNITIES
UPPER WABASH	51201061101	WELLS	INB06B1_01	MCKILLIP DITCH	E. COLI
UPPER WABASH	51201061101	WELLS	INB06B1_01	MCKILLIP DITCH	DISSOLVED OXYGEN
UPPER WABASH	51201061101	WELLS	INB06B1_01	MCKILLIP DITCH	IMPAIRED BIOTIC COMMUNITIES
UPPER WABASH	51201061101	WELLS	INB06B1_01	MCKILLIP DITCH	NUTRIENTS
UPPER WABASH	51201061201	PULASKI	INB06C1_T1001	SWINGLE DITCH	E. COLI
UPPER WABASH	51201061207	WELLS	INB06C7_01	HONEY CREEK	IMPAIRED BIOTIC COMMUNITIES
UPPER WABASH	51201070103	TIPTON	INB0713_01	TURKEY CREEK	NUTRIENTS
UPPER WABASH	51201070103	TIPTON	INB0713_01	TURKEY CREEK	DISSOLVED OXYGEN
UPPER WABASH	51201070103	TIPTON	INB0731_01	TURKEY CREEK	DISSOLVED OXYGEN
UPPER WABASH	51201070103	TIPTON	INB0731_01	TURKEY CREEK	AMMONIA
UPPER WABASH	51201070103	TIPTON	INB0731_01	TURKEY CREEK	CHLORIDE
UPPER WABASH	51201070302	CLINTON	INB0732_01	KILMORE CREEK	DISSOLVED OXYGEN
UPPER WABASH	51201070302	CLINTON	INB0732_01	KILMORE CREEK	NUTRIENTS
UPPER WABASH	51201070307	CLINTON	INB0737_T1004	LICK RUN	IMPAIRED BIOTIC COMMUNITIES
UPPER WABASH	51201070307	CLINTON	INB0737_T1004	LICK RUN	DISSOLVED OXYGEN
UPPER WABASH	51201070402	HOWARD	INB0742_04	LITTLE WILDCAT CREEK	NUTRIENTS
LOWER WABASH	51201080407	BENTON	INB0847_T1005	BIG PINE CREEK - UNNAMED TRIBUTARY	NUTRIENTS
LOWER WABASH	51201080409	WABASH	INB0849_T1007	BIG PINE CREEK - UNNAMED TRIBUTARY	E. COLI
LOWER WABASH	51201080507	FOUNTAIN	INB0857_T1004	WABASH RIVER - UNNAMED TRIBUTARY	E. COLI
LOWER WABASH	51201080507	FOUNTAIN	INB0857_T1004	WABASH RIVER - UNNAMED TRIBUTARY	IMPAIRED BIOTIC COMMUNITIES
LOWER WABASH	51201080601	TIPPECANOE	INB0861_01	BIG SHAWNEE CREEK	E. COLI
LOWER WABASH	51201080601	FOUNTAIN	INB0861_02	BIG SHAWNEE CREEK	E. COLI
LOWER WABASH	51201080601	FOUNTAIN	INB0861_T1001	SLUSH RUN	E. COLI
LOWER WABASH	51201080606	WABASH	INB0866_02	OPOSSUM RUN	E. COLI
LOWER WABASH	51201080607	FOUNTAIN	INB0867_T1001	BEAR CREEK	E. COLI
LOWER WABASH	51201080703	MONTGOMERY	INB0873_01	COAL CREEK, NORTH FORK	IMPAIRED BIOTIC COMMUNITIES
LOWER WABASH	51201080703	MONTGOMERY	INB0873_01	COAL CREEK, NORTH FORK	NUTRIENTS
LOWER WABASH	51201080703	MONTGOMERY	INB0873_01	COAL CREEK, NORTH FORK	E. COLI
LOWER WABASH	51201081103	VERMILLION	INB08B3_03	LITTLE VERMILLION RIVER	IMPAIRED BIOTIC COMMUNITIES
LOWER WABASH	51201081103	VERMILLION	INB08B3_03	LITTLE VERMILLION RIVER	E. COLI
LOWER WABASH	51201081104	VERMILLION	INB08B4_01	LITTLE VERMILLION RIVER	E. COLI
LOWER WABASH	51201081305	PARKE	INB08D5_01	LITTLE RACCOON CREEK	E. COLI
LOWER WABASH	51201081403	PARKE	INB08E3_01	BIG RACCOON CREEK	E. COLI
LOWER WABASH	51201081403	PARKE	INB08E3_02	BIG RACCOON CREEK	E. COLI
LOWER WABASH	51201081503	PARKE	INB08F3_T1001	ROCK RUN	IMPAIRED BIOTIC COMMUNITIES
LOWER WABASH	51201081606	VERMILLION	INB08G6_02	NORTON CREEK	E. COLI
LOWER WABASH	51201100106	CLINTON	INB1016_03	REAGAN RUN	E. COLI
LOWER WABASH	51201100303	MONTGOMERY	INB1033_01	SUGAR CREEK, WALNUT	E. COLI

				FORK	
LOWER WABASH	51201100404	BOONE	INB1044_01	GOLDSBERRY CREEK	E. COLI
LOWER WABASH	51201100405	MONTGOMERY	INB1045_01	SUGAR CREEK	NUTRIENTS
LOWER WABASH	51201100405	MONTGOMERY	INB1045_01	SUGAR CREEK	E. COLI
LOWER WABASH	51201100406	MONTGOMERY	INB1046_01	SUGAR CREEK	E. COLI
LOWER WABASH	51201100407	MONTGOMERY	INB1047_01	SUGAR CREEK	E. COLI
LOWER WABASH	51201100501	FOUNTAIN	INB1051_T1011	SUGAR MILL CREEK - UNNAMED TRIBUTARY	E. COLI
LOWER WABASH	51201100502	FOUNTAIN	INB1052_01	SUGAR MILL CREEK	E. COLI
LOWER WABASH	51201100604	MONTGOMERY	INB1064_01	SUGAR CREEK	NUTRIENTS
LOWER WABASH	51201100604	MONTGOMERY	INB1064_02	SUGAR CREEK	NUTRIENTS
LOWER WABASH	51201100604	MONTGOMERY	INB1064_T1003	SUGAR CREEK - UNNAMED TRIBUTARY	E. COLI
LOWER WABASH	51201100607	PARKE	INB1067_01	SUGAR CREEK	E. COLI
LOWER WABASH	51201100607	PARKE	INB1067_01	SUGAR CREEK	NUTRIENTS
LOWER WABASH	51201100607	PARKE	INB1067_02	SUGAR CREEK	E. COLI
LOWER WABASH	51201100609	PARKE	INB1069_01	SUGAR CREEK	NUTRIENTS
LOWER WABASH	51201111201	SULLIVAN	INB11C1_02	TURMAN CREEK	E. COLI
LOWER WABASH	51201111201	SULLIVAN	INB11C1_02	TURMAN CREEK	IMPAIRED BIOTIC COMMUNITIES
LOWER WABASH	51201111201	SULLIVAN	INB11C1_T1001	TURMAN CREEK - UNNAMED TRIBUTARY	E. COLI
LOWER WABASH	51201111201	SULLIVAN	INB11C1_T1002	TURMAN CREEK - UNNAMED TRIBUTARY	E. COLI
LOWER WABASH	51201111201	SULLIVAN	INB11C1_T1003	TURMAN CREEK - UNNAMED TRIBUTARY	E. COLI
LOWER WABASH	51201111203	SULLIVAN	INB11C3_01	TURMAN CREEK	IMPAIRED BIOTIC COMMUNITIES
LOWER WABASH	51201111203	SULLIVAN	INB11C3_01	TURMAN CREEK	E. COLI
LOWER WABASH	51201111603	SULLIVAN	INB11G3_07	WABASH RIVER	NUTRIENTS
LOWER WABASH	51201111801	KNOX	INB11J1_01	MARIA CREEK	E. COLI
LOWER WABASH	51201111801	KNOX	INB11J1_01A	MARIA CREEK	E. COLI
LOWER WABASH	51201111801	SULLIVAN	INB11J1_T1002	MARIA CREEK - UNNAMED TRIBUTARY	E. COLI
LOWER WABASH	51201111801	SULLIVAN	INB11J1_T1003	MARIA CREEK - UNNAMED TRIBUTARY	E. COLI
LOWER WABASH	51201111801	KNOX	INB11J1_T1004	MARIA CREEK - UNNAMED TRIBUTARY	E. COLI
LOWER WABASH	51201111801	KNOX	INB11J1_T1005	MARIA CREEK - UNNAMED TRIBUTARY	E. COLI
LOWER WABASH	51201111802	KNOX	INB11J2_01	MARIA CREEK	E. COLI
LOWER WABASH	51201111902	KNOX	INB11K2_T1001	SNAPP CREEK	DISSOLVED OXYGEN
LOWER WABASH	51201111902	KNOX	INB11K2_T1001	SNAPP CREEK	E. COLI
LOWER WABASH	51201111903	KNOX	INB11K3_01	WABASH RIVER	NUTRIENTS
LOWER WABASH	51201130301	GIBSON	INB1331_01	BROWN DITCH	E. COLI
LOWER WABASH	51201130301	GIBSON	INB1331_01	BROWN DITCH	IMPAIRED BIOTIC COMMUNITIES
LOWER WABASH	51201130301	GIBSON	INB1331_T1003	BROWN DITCH - UNNAMED TRIBUTARY	IMPAIRED BIOTIC COMMUNITIES
LOWER WABASH	51201130301	GIBSON	INB1331_T1003	BROWN DITCH - UNNAMED TRIBUTARY	E. COLI
LOWER WABASH	51201130501	GIBSON	INB1351_01	HIGGINBOTHAM DITCH	IMPAIRED BIOTIC COMMUNITIES
LOWER WABASH	51201130501	GIBSON	INB1351_01	HIGGINBOTHAM DITCH	E. COLI
LOWER WABASH	51201130501	GIBSON	INB1351_T1001	SKELTON BRANCH	IMPAIRED BIOTIC COMMUNITIES
LOWER WABASH	51201130501	GIBSON	INB1351_T1001	SKELTON BRANCH	E. COLI
LOWER WABASH	51201130501	GIBSON	INB1351_T1002	HIGGINBOTHAM DITCH	IMPAIRED BIOTIC COMMUNITIES
LOWER WABASH	51201130501	GIBSON	INB1351_T1002	HIGGINBOTHAM DITCH	E. COLI
LOWER WABASH	51201130501	GIBSON	INB1351_T1003	JOHNSON DRAIN	E. COLI
LOWER WABASH	51201130501	GIBSON	INB1351_T1003	JOHNSON DRAIN	IMPAIRED BIOTIC COMMUNITIES
LOWER WABASH	51201130703	POSEY	INB1373_T1009	CLEAR CREEK	E. COLI
OHIO RIVER	5140101	SWITZERLAND	INH2_01	OHIO RIVER - MARKLAND LOCKS AND DAM TO BLACK ROCK CREEK (KY)	TOTAL MERCURY (IN WATER)

OHIO RIVER	5140101	SWITZERLAND	INH2_02	OHIO RIVER - BLACK ROCK CREEK (KY) TO 2 MILES DS OF INDIAN CREEK (IN)	TOTAL MERCURY (IN WATER)
OHIO RIVER	5140101	SWITZERLAND	INH2_03	OHIO RIVER - 2 MILES DS OF INDIAN CREEK (IN) TO KENTUCKY RIVER (KY)	TOTAL MERCURY (IN WATER)
OHIO RIVER	5140101	JEFFERSON	INH3_01	OHIO RIVER - KENTUCKY RIVER (KY) TO INDIAN KENTUCK CREEK (IN)	TOTAL MERCURY (IN WATER)
OHIO RIVER	5140101	JEFFERSON	INH3_02	OHIO RIVER - INDIAN KENTUCK CREEK (IN) TO EAGLE HOLLOW, IN	TOTAL MERCURY (IN WATER)
OHIO RIVER	5140101	JEFFERSON	INH3_03	OHIO RIVER - EAGLE HOLLOW, IN TO CLIFTY CREEK (IN)	TOTAL MERCURY (IN WATER)
OHIO RIVER	5140101	JEFFERSON	INH3_04	OHIO RIVER - CLIFTY CREEK (IN) TO HARTE FALLS CREEK (IN)	TOTAL MERCURY (IN WATER)
OHIO RIVER	5140101	JEFFERSON	INH3_05	OHIO RIVER - HARTE FALLS (IN) TO MARBLE HILL, IN	TOTAL MERCURY (IN WATER)
OHIO RIVER	5140101	CLARK	INH3_06	OHIO RIVER - MARBLE HILL, IN TO PATTONS CREEK (KY)	TOTAL MERCURY (IN WATER)
OHIO RIVER	5140101	CLARK	INH3_07	OHIO RIVER - PATTONS CREEK (KY) TO WESTPORT, KY	TOTAL MERCURY (IN WATER)
OHIO RIVER	5140101	CLARK	INH3_08	OHIO RIVER - WESTPORT, KY TO OWEN CREEK (IN)	TOTAL MERCURY (IN WATER)
OHIO RIVER	5140101	CLARK	INH3_09	OHIO RIVER - OWN CREEK (IN) TO JENNY LIND RUN (IN)	TOTAL MERCURY (IN WATER)
OHIO RIVER	5140101	CLARK	INH3_10	OHIO RIVER - JENNY LIND RUN (IN) TO UTICA, IN	TOTAL MERCURY (IN WATER)
OHIO RIVER	5140101	CLARK	INH3_10	OHIO RIVER - JENNY LIND RUN (IN) TO UTICA, IN	E. COLI
OHIO RIVER	5140101	CLARK	INH3_11	OHIO RIVER - UTICA, IN TO JEFFERSONVILLE, IN	TOTAL MERCURY (IN WATER)
OHIO RIVER	5140101	CLARK	INH3_12	OHIO RIVER - JEFFERSONVILLE, IN TO MCALPINE LOCKS AND DAM	TOTAL MERCURY (IN WATER)
OHIO RIVER	5140101	FLOYD	INH3_13	OHIO RIVER - MCALPINE LOCKS AND DAM TO NEW ALBANY, IN	TOTAL MERCURY (IN WATER)
OHIO RIVER	5140101	FLOYD	INH3_13	OHIO RIVER - MCALPINE LOCKS AND DAM TO NEW ALBANY, IN	E. COLI
OHIO RIVER	5140101	FLOYD	INH4_01	OHIO RIVER - NEW ALBANY, IN TO MILL CREEK CUTOFF (KY)	TOTAL MERCURY (IN WATER)
OHIO RIVER	5140101	HARRISON	INH4_02	OHIO RIVER - MILL CREEK CUTOFF (KY) TO SUGAR GROVE, IN	TOTAL MERCURY (IN WATER)
OHIO RIVER	5140101	HARRISON	INH4_03	OHIO RIVER - SUGAR GROVE, IN TO MEADOW LAWN, KY	TOTAL MERCURY (IN WATER)
OHIO RIVER	5120202	VANDERBURGH	INH8_01	OHIO RIVER - EVANSVILLE, IN (UPSTREAM) TO EVANSVILLE, IN (DOWNSTREAM)	E. COLI
OHIO RIVER	5120202	POSEY	INH8_11	OHIO RIVER - HOVEY LAKE DRAIN (IN) TO LOST CREEK (KY)	E. COLI
OHIO RIVER	5120202	POSEY	INH9_01	OHIO RIVER - UNIONTOWN (JOHN T. MYERS) LOCKS AND DAM TO WABASH RIVER	E. COLI
UPPER ILLINOIS	71200010104	ST JOSEPH	INK0114_02	POTATO CREEK (UPSTREAM OF WORSTER LAKE)	IMPAIRED BIOTIC COMMUNITIES
UPPER ILLINOIS	71200010104	ST JOSEPH	INK0114_02	POTATO CREEK (DOWNSTREAM OF WORSTER LAKE)	E. COLI
UPPER ILLINOIS	71200010105	ST JOSEPH	INK0115_01	POTATO CREEK	IMPAIRED BIOTIC COMMUNITIES
UPPER ILLINOIS	71200010105	ST JOSEPH	INK0115_01	POTATO CREEK	E. COLI
UPPER ILLINOIS	71200010204	ST JOSEPH	INK0124_03	NIESPODZIANY DITCH	IMPAIRED BIOTIC COMMUNITIES
UPPER ILLINOIS	71200010204	ST JOSEPH	INK0124_03	NIESPODZIANY DITCH	E. COLI
UPPER ILLINOIS	71200010309	MARSHALL	INK0139_01	YELLOW RIVER	E. COLI
UPPER ILLINOIS	71200010312	MARSHALL	INK013C_01	YELLOW RIVER	E. COLI

UPPER ILLINOIS	71200010407	LA PORTE	INK0147_T1002	MILL CREEK - UNNAMED TRIBUTARY	E. COLI
UPPER ILLINOIS	71200010505	STARKE	INK0155_03	YELLOW RIVER	E. COLI
UPPER ILLINOIS	71200010506	STARKE	INK0156_01	YELLOW RIVER	E. COLI
UPPER ILLINOIS	71200010705	STARKE	INK0175_M1005	KANKAKEE RIVER	E. COLI
UPPER ILLINOIS	71200010705	STARKE	INK0175_M1005	KANKAKEE RIVER	IMPAIRED BIOTIC COMMUNITIES
UPPER ILLINOIS	71200010804	LA PORTE	INK0184_01	PITNER DITCH	E. COLI
UPPER ILLINOIS	71200010807	JASPER	INK0187_M1007	KANKAKEE RIVER	IMPAIRED BIOTIC COMMUNITIES
UPPER ILLINOIS	71200010902	JASPER	INK0192_01	WOLF CREEK	DISSOLVED OXYGEN
UPPER ILLINOIS	71200010902	JASPER	INK0192_01	WOLF CREEK	E. COLI
UPPER ILLINOIS	71200011001	LA PORTE	INK01A1_03	SLOCUM DITCH	E. COLI
UPPER ILLINOIS	71200011001	LA PORTE	INK01A1_03	SLOCUM DITCH	IMPAIRED BIOTIC COMMUNITIES
UPPER ILLINOIS	71200011004	PORTER	INK01A4_01	CROOKED CREEK	E. COLI
UPPER ILLINOIS	71200011005	PORTER	INK01A5_01	GREIGER DITCH	E. COLI
UPPER ILLINOIS	71200011007	PORTER	INK01A7_01	COBB DITCH	E. COLI
UPPER ILLINOIS	71200011007	PORTER	INK01A7_T1001	SELVERS CREEK	E. COLI
UPPER ILLINOIS	71200011103	NEWTON	INK01B3_M1010	KANKAKEE RIVER	E. COLI
UPPER ILLINOIS	71200011205	NEWTON	INK01C5_T1003	BOGUS ISLAND DITCH	E. COLI
UPPER ILLINOIS	71200011305	LAKE	INK01D5_01	SINGLETON DITCH	E. COLI
UPPER ILLINOIS	71200011307	LAKE	INK01D7_T1005	TULLY DITCH	DISSOLVED OXYGEN
UPPER ILLINOIS	71200011309	LAKE	INK01D9_03	WEST CREEK	E. COLI
UPPER ILLINOIS	71200011310	LAKE	INK01DA_01	WEST CREEK	E. COLI
UPPER ILLINOIS	71200020103	JASPER	INK0213_01	OLIVER DITCH	E. COLI
UPPER ILLINOIS	71200020205	JASPER	INK0225_02	CARPENTER CREEK	E. COLI
UPPER ILLINOIS	71200020206	JASPER	INK0226_05	SLOUGH CREEK	E. COLI
UPPER ILLINOIS	71200020305	JASPER	INK0235_01	IROQUOIS RIVER	E. COLI
UPPER ILLINOIS	71200020401	NEWTON	INK0241_01	CURTIS CREEK	IMPAIRED BIOTIC COMMUNITIES
UPPER ILLINOIS	71200020401	NEWTON	INK0241_01	CURTIS CREEK	E. COLI
UPPER ILLINOIS	71200020402	NEWTON	INK0242_01	IROQUOIS RIVER	IMPAIRED BIOTIC COMMUNITIES
UPPER ILLINOIS	71200020403	NEWTON	INK0243_01	HUNTER DITCH	E. COLI
UPPER ILLINOIS	71200020405	NEWTON	INK0245_01	IROQUOIS RIVER	E. COLI
UPPER ILLINOIS	71200020405	NEWTON	INK0245_01	IROQUOIS RIVER	IMPAIRED BIOTIC COMMUNITIES
UPPER ILLINOIS	71200020504	NEWTON	INK0254_01	MONTGOMERY DITCH	E. COLI
UPPER ILLINOIS	71200020505	NEWTON	INK0255_04	MONTGOMERY DITCH	E. COLI
UPPER ILLINOIS	71200020505	NEWTON	INK0255_T1006	KENT DITCH	E. COLI
UPPER ILLINOIS	71200021304	NEWTON	INK02D4_01	HOUSEWORTH DITCH	IMPAIRED BIOTIC COMMUNITIES
UPPER ILLINOIS	71200021304	NEWTON	INK02D4_01	HOUSEWORTH DITCH	DISSOLVED OXYGEN
UPPER ILLINOIS	71200030304	LAKE	INK0333_00	HART DITCH (PLUM CREEK) AND OTHER TRIBS	IMPAIRED BIOTIC COMMUNITIES
UPPER ILLINOIS	71200030304	LAKE	INK0333_00	HART DITCH (PLUM CREEK) AND OTHER TRIBS	NUTRIENTS
UPPER ILLINOIS	71200030304	LAKE	INK0333_00	HART DITCH (PLUM CREEK) AND OTHER TRIBS	E. COLI
UPPER ILLINOIS	71200030305	LAKE	INK0335_T1006	LITTLE CALUMET RIVER	NUTRIENTS
UPPER ILLINOIS	71200030305	LAKE	INK0335_T1006	LITTLE CALUMET RIVER	FREE CYANIDE

Attachment 9
Waterbody Impairments in Category 5 of Indiana's 2012 Consolidated List

BASIN	HYDROLOGIC UNIT CODE	COUNTY	ASSESSMENT UNIT ID	ASSESSMENT UNIT NAME	CAUSE OF IMPAIRMENT	CATEGORY
GREAT LAKES	4100003050010	STEUBEN	INA0351_T1064	FISH CREEK AND TRIBS	E. COLI	5A
GREAT LAKES	4100003050020	STEUBEN	INA0352_01	FISH CREEK WEST BRANCH	E. COLI	5A
GREAT LAKES	4100003050020	STEUBEN	INA0352_01	FISH CREEK WEST BRANCH	IMPAIRED BIOTIC COMMUNITIES	5A

GREAT LAKES	4100003050030	STEUBEN	INA0353_01	FISH CREEK	E. COLI	5A
GREAT LAKES	4100003050050	DEKALB	INA0355_T1072	HERMAN SWEET DITCH	E. COLI	5A
GREAT LAKES	4100003050060	DEKALB	INA0356_01	FISH CREEK	E. COLI	5A
GREAT LAKES	4100003050060	DEKALB	INA0356_01	FISH CREEK	IMPAIRED BIOTIC COMMUNITIES	5A
GREAT LAKES	4100003100000	DEKALB	INA0356_01	FISH CREEK	FREE CYANIDE	5A
GREAT LAKES	4100003050060	DEKALB	INA0356_T1003	FISH CREEK UNNAMED TRIBUTARIES	IMPAIRED BIOTIC COMMUNITIES	5A
GREAT LAKES	4100003060050	DEKALB	INA0365_T1067	ST. JOSEPH RIVER	PCBS (FISH TISSUE)	5B
GREAT LAKES	4100003060060	DEKALB	INA0366_T1057	METCALF DITCH AND TRIBS	IMPAIRED BIOTIC COMMUNITIES	5A
GREAT LAKES	4100003060070	DEKALB	INA0367_T1058	ST. JOSEPH RIVER	PCBS (FISH TISSUE)	5B
GREAT LAKES	4100003070010	DEKALB	INA0371_00	DAVIS DITCH AND TRIBS	PCBS (FISH TISSUE)	5B
GREAT LAKES	4100003070010	DEKALB	INA0371_T1059	ST. JOSEPH RIVER	E. COLI	5A
GREAT LAKES	4100003070010	DEKALB	INA0371_T1059	ST. JOSEPH RIVER	PCBS (FISH TISSUE)	5B
GREAT LAKES	4100003070040	ALLEN	INA0374_01	ST JOSEPH RIVER (UPSTREAM OF METCALF DITCH)	E. COLI	5A
GREAT LAKES	4100003070040	ALLEN	INA0374_02	ST JOSEPH RIVER (DOWNSTREAM OF METCALF DITCH)	E. COLI	5A
GREAT LAKES	4100003080010	DEKALB	INA0381_03	LEINS DITCH (UPSTREAM OF MCCULLOUGH DITCH)	E. COLI	5A
GREAT LAKES	4100003080030	DEKALB	INA0383_T1028	CEDAR CREEK	E. COLI	5A
GREAT LAKES	4100003080030	DEKALB	INA0383_T1028	CEDAR CREEK	NUTRIENTS	5A
GREAT LAKES	4100003080030	DEKALB	INA0383_T1070	SWARTZ DITCH	E. COLI	5A
GREAT LAKES	4100003080040	DEKALB	INA0384_T1001	MAISON DITCH - UNNAMED TRIBUTARY	E. COLI	5A
GREAT LAKES	4100003080040	DEKALB	INA0384_T1001	MAISON DITCH - UNNAMED TRIBUTARY	IMPAIRED BIOTIC COMMUNITIES	5A
GREAT LAKES	4100003080050	DEKALB	INA0385_T1029	CEDAR CREEK	PCBS (FISH TISSUE)	5B
GREAT LAKES	4100003080050	DEKALB	INA0385_T1029	CEDAR CREEK	E. COLI	5A
GREAT LAKES	4100003090020	DEKALB	INA0392_01	PECKHART DITCH (HEADWATERS)	E. COLI	5A
GREAT LAKES	4100003090020	DEKALB	INA0392_02	PECHART DITCH	E. COLI	5A
GREAT LAKES	4100003090020	DEKALB	INA0392_03	OBER DITCH - UNNAMED TRIBUTARY	E. COLI	5A
GREAT LAKES	4100003090020	DEKALB	INA0392_04	OBER DITCH	E. COLI	5A
GREAT LAKES	4100003090020	DEKALB	INA0392_T1001	LINTZ LAKE INLET	E. COLI	5A
GREAT LAKES	4100003090020	DEKALB	INA0392_T1002	LINTZ LAKE OUTLET	E. COLI	5A
GREAT LAKES	4100003090020	DEKALB	INA0392_T1075	DIEHL DITCH	E. COLI	5A
GREAT LAKES	4100003090030	DEKALB	INA0393_T1032	GARRETT CITY DITCH	E. COLI	5A
GREAT LAKES	4100003090030	DEKALB	INA0393_T1033	CEDAR CREEK-MAINSTEM	E. COLI	5A
GREAT LAKES	4100003090030	DEKALB	INA0393_T1033	CEDAR CREEK-MAINSTEM	PCBS (FISH TISSUE)	5B
GREAT LAKES	4100003090030	DEKALB	INA0393_T1034	CEDAR CREEK	IMPAIRED BIOTIC COMMUNITIES	5A
GREAT LAKES	4100003090030	DEKALB	INA0393_T1034	CEDAR CREEK	E. COLI	5A
GREAT LAKES	4100003090030	DEKALB	INA0393_T1034	CEDAR CREEK	PCBS (FISH TISSUE)	5B
GREAT LAKES	4100003090030	DEKALB	INA0393_T1060	DOSCH DITCH	ALGAE	5A
GREAT LAKES	4100003090030	DEKALB	INA0393_T1060	DOSCH DITCH	IMPAIRED BIOTIC COMMUNITIES	5A
GREAT LAKES	4100003090050	DEKALB	INA0395_T1061	LITTLE CEDAR	IMPAIRED BIOTIC	5A

				CREEK TRIB	COMMUNITIES	
GREAT LAKES	4100003090050	DEKALB	INA0395_T1062	LITTLE CEDAR CREEK	E. COLI	5A
GREAT LAKES	4100003090060	DEKALB	INA0396_T1069	LITTLE CEDAR CREEK	E. COLI	5A
GREAT LAKES	4100003090060	DEKALB	INA0396_T1069	LITTLE CEDAR CREEK	IMPAIRED BIOTIC COMMUNITIES	5A
GREAT LAKES	4100003090080	ALLEN	INA0398_T1036	CEDAR CREEK	PCBS (FISH TISSUE)	5B
GREAT LAKES	4100003090080	ALLEN	INA0398_T1036	CEDAR CREEK	E. COLI	5A
GREAT LAKES	4100003090080	ALLEN	INA0398_T1077	WILLOW CREEK AND TRIB	E. COLI	5A
GREAT LAKES	4100003090090	ALLEN	INA0399_T1037	CEDAR CREEK	E. COLI	5A
GREAT LAKES	4100003090090	ALLEN	INA0399_T1037	CEDAR CREEK	PCBS (FISH TISSUE)	5B
GREAT LAKES	4100003090090	ALLEN	INA0399_T1037	CEDAR CREEK	TOTAL MERCURY (FISH TISSUE)	5B
GREAT LAKES	4100003100040	ALLEN	INA03A4_M1042	ST. JOSEPH RIVER	PCBS (FISH TISSUE)	5B
GREAT LAKES	4100003100040	ALLEN	INA03A4_M1042	ST. JOSEPH RIVER	TOTAL MERCURY (FISH TISSUE)	5B
GREAT LAKES	4100003020010	STEUBEN	INA03P1002_00	CLEAR LAKE	TOTAL MERCURY (FISH TISSUE)	5B
GREAT LAKES	4100003020010	STEUBEN	INA03P1002_00	CLEAR LAKE	PCBS (FISH TISSUE)	5B
GREAT LAKES	4100003050040	STEUBEN	INA03P1011_00	HAMILTON LAKE	PCBS (FISH TISSUE)	5B
GREAT LAKES	4100003050040	STEUBEN	INA03P1011_00	HAMILTON LAKE	PHOSPHORUS	5A
GREAT LAKES	4100003070050	ALLEN	INA03P1024_00	CEDARVILLE RESERVOIR	ALGAE	5A
GREAT LAKES	4100003070050	ALLEN	INA03P1024_00	CEDARVILLE RESERVOIR	E. COLI	5A
GREAT LAKES	4100003070050	ALLEN	INA03P1024_00	CEDARVILLE RESERVOIR	PCBS (FISH TISSUE)	5B
GREAT LAKES	4100003070050	ALLEN	INA03P1024_00	CEDARVILLE RESERVOIR	TASTE AND ODOR	5A
GREAT LAKES	4100003100040	ALLEN	INA03P1044_00	ST. JOSEPH RESERVOIR	TOTAL MERCURY (FISH TISSUE)	5B
GREAT LAKES	4100003100040	ALLEN	INA03P1044_00	ST. JOSEPH RESERVOIR	ALGAE	5A
GREAT LAKES	4100003100040	ALLEN	INA03P1044_00	ST. JOSEPH RESERVOIR	PCBS (FISH TISSUE)	5B
GREAT LAKES	4100003100040	ALLEN	INA03P1044_00	ST. JOSEPH RESERVOIR	E. COLI	5A
GREAT LAKES	4100004040020	ADAMS	INA0442_T1001A	FUCH DITCH - UNNAMED TRIBUTARY (CR 17)	IMPAIRED BIOTIC COMMUNITIES	5A
GREAT LAKES	4100004040020	ADAMS	INA0442_T1001A	FUCH DITCH - UNNAMED TRIBUTARY (CR 17)	NUTRIENTS	5A
GREAT LAKES	4100004040030	ADAMS	INA0443_T1014	GATES DITCH	NUTRIENTS	5A
GREAT LAKES	4100004040050	ADAMS	INA0445_00	DUER DITCH (ADAMS) AND OTHER TRIBS	E. COLI	5A
GREAT LAKES	4100004040060	ADAMS	INA0446_T1015	ST. MARYS RIVER	NUTRIENTS	5A
GREAT LAKES	4100004040070	ADAMS	INA0447_T1002	MARTZ CREEK-RUPPERT DITCH AND UNNAMED TRIBUTARY	NUTRIENTS	5A
GREAT LAKES	4100004040080	ADAMS	INA0448_00	BORUM RUN AND TRIBS	IMPAIRED BIOTIC COMMUNITIES	5A
GREAT LAKES	4100004040080	ADAMS	INA0448_T1003B	BLUHM DITCH	IMPAIRED BIOTIC COMMUNITIES	5A
GREAT LAKES	4100004050040	ALLEN	INA0454_T1005	ST. MARYS RIVER	E. COLI	5A
GREAT LAKES	4100004050040	ALLEN	INA0454_T1021	ST. MARYS RIVER	NUTRIENTS	5A
GREAT LAKES	4100004050040	ALLEN	INA0454_T1021	ST. MARYS RIVER	IMPAIRED BIOTIC COMMUNITIES	5A
GREAT LAKES	4100004060030	ALLEN	INA0463_T1003	ST. MARYS RIVER	NUTRIENTS	5A
GREAT LAKES	4100004060050	ALLEN	INA0465_00	JUNK DITCH AND OTHER TRIBS	PCBS (FISH TISSUE)	5B

GREAT LAKES	4100004060050	ALLEN	INA0465_00	JUNK DITCH AND OTHER TRIBS	TOTAL MERCURY (FISH TISSUE)	5B
GREAT LAKES	4100004060050	ALLEN	INA0465_T1002	ST MARYS RIVER	PCBS (FISH TISSUE)	5B
GREAT LAKES	4100004060050	ALLEN	INA0465_T1002	ST MARYS RIVER	TOTAL MERCURY (FISH TISSUE)	5B
GREAT LAKES	4100004060050	ALLEN	INA0465_T1002	ST. MARYS RIVER	NUTRIENTS	5A
GREAT LAKES	4100004060060	ALLEN	INA0466_T1013	LOWTHER NEUHAUS DITCH	IMPAIRED BIOTIC COMMUNITIES	5A
GREAT LAKES	4100004060060	ALLEN	INA0466_T1022	ST MARYS RIVER	TOTAL MERCURY (FISH TISSUE)	5B
GREAT LAKES	4100004060060	ALLEN	INA0466_T1022	ST MARYS RIVER	PCBS (FISH TISSUE)	5B
GREAT LAKES	4100004060060	ALLEN	INA0466_T1022	ST. MARYS RIVER	NUTRIENTS	5A
GREAT LAKES	4100005010010	ALLEN	INA0511_M1007	MAUMEE RIVER	NUTRIENTS	5A
GREAT LAKES	4100005010010	ALLEN	INA0511_M1007	MAUMEE RIVER	PCBS (FISH TISSUE)	5B
GREAT LAKES	4100005010010	ALLEN	INA0511_M1007	MAUMEE RIVER	TOTAL MERCURY (FISH TISSUE)	5B
GREAT LAKES	4100005000000	ALLEN	INA0514_M1006	MAUMEE RIVER	FREE CYANIDE	5A
GREAT LAKES	4100005010040	ALLEN	INA0514_M1006	MAUMEE RIVER	NUTRIENTS	5A
GREAT LAKES	4100005010040	ALLEN	INA0514_M1006	MAUMEE RIVER	TOTAL MERCURY (FISH TISSUE)	5B
GREAT LAKES	4100005010040	ALLEN	INA0514_M1006	MAUMEE RIVER	PCBS (FISH TISSUE)	5B
GREAT LAKES	4100005010060	ALLEN	INA0516_M1005	MAUMEE RIVER	PCBS (FISH TISSUE)	5B
GREAT LAKES	4100005010080	ALLEN	INA0518_M1004	MAUMEE RIVER	PCBS (FISH TISSUE)	5B
GREAT LAKES	4100005010100	ALLEN	INA051A_M1003	MAUMEE RIVER	PCBS (FISH TISSUE)	5B
GREAT LAKES	4100005010110	ALLEN	INA051B_01	BLACK CREEK (HARLAN, IN)	ALGAE	5A
GREAT LAKES	4100005010110	ALLEN	INA051B_01	BLACK CREEK (HARLAN, IN)	E. COLI	5A
GREAT LAKES	4100005010110	ALLEN	INA051B_01	BLACK CREEK (HARLAN, IN)	IMPAIRED BIOTIC COMMUNITIES	5A
GREAT LAKES	4100005010110	ALLEN	INA051B_01	BLACK CREEK (HARLAN, IN)	NUTRIENTS	5A
GREAT LAKES	4100005010110	ALLEN	INA051B_T1001	OBERHALTZER DITCH	E. COLI	5A
GREAT LAKES	4100005010110	ALLEN	INA051B_T1002	REICHELDERFER DITCH	E. COLI	5A
GREAT LAKES	4100005010110	ALLEN	INA051B_T1003	WARD LAKE DITCH	E. COLI	5A
GREAT LAKES	4100005010120	ALLEN	INA051C_M1002	MAUMEE RIVER	PCBS (FISH TISSUE)	5B
GREAT LAKES	4100005010120	ALLEN	INA051C_M1002	MAUMEE RIVER	NUTRIENTS	5A
GREAT LAKES	4100005010130	ALLEN	INA051D_M1001	MAUMEE RIVER	NUTRIENTS	5A
GREAT LAKES	4100005010120	ALLEN	INA051D_M1001	MAUMEE RIVER	PCBS (FISH TISSUE)	5B
GREAT LAKES	4100005010140	ALLEN	INA051E_00	HAM INTERCEPTOR DITCH	IMPAIRED BIOTIC COMMUNITIES	5A
GREAT LAKES	4100005010140	ALLEN	INA051E_00	HAM INTERCEPTOR DITCH	NUTRIENTS	5A
GREAT LAKES	4100007120020	ALLEN	INA07C2_01	FLATROCK CREEK (UPSTREAM OF MONROEVILLE, IN)	E. COLI	5A
GREAT LAKES	4100007120020	ALLEN	INA07C2_02	FLATROCK CREEK (DOWNSTREAM OF MONROEVILLE, IN)	IMPAIRED BIOTIC COMMUNITIES	5A
GREAT LAKES	4100007120020	ALLEN	INA07C2_02	FLATROCK CREEK (DOWNSTREAM OF MONROEVILLE, IN)	E. COLI	5A

GREAT LAKES	4100007120020	ALLEN	INA07C2_T1001	FLATROCK CREEK - UNNAMED TRIBUTARY (ILLINOIS)	E. COLI	5A
GREAT LAKES	4100007120020	ALLEN	INA07C2_T1002	FLATROCK CREEK - UNNAMED TRIBUTARY	E. COLI	5A
GREAT LAKES	4100007120020	ALLEN	INA07C2_T1003	FLATROCK CREEK - UNNAMED TRIBUTARY	E. COLI	5A
GREAT LAKES	4100007120020	ALLEN	INA07C2_T1004	BROWN DITCH	E. COLI	5A
GREAT LAKES	4100007120020	ALLEN	INA07C2_T1004	BROWN DITCH	IMPAIRED BIOTIC COMMUNITIES	5A
GREAT LAKES	4100007120020	ALLEN	INA07C2_T1004A	BROWN DITCH - UNNAMED TRIBUTARY	E. COLI	5A
GREAT LAKES	4100007120020	ALLEN	INA07C2_T1004B	BROWN DITCH - UNNAMED TRIBUTARY	E. COLI	5A
GREAT LAKES	4100007120020	ALLEN	INA07C2_T1005	SCOFF DITCH	E. COLI	5A
GREAT LAKES	4100007120040	ALLEN	INA07C4_T1001	GROMEAUX DITCH	IMPAIRED BIOTIC COMMUNITIES	5A
UPPER WABASH	51201010403	JAY	INB0143_01	BEAR CREEK	E. COLI	5A
UPPER WABASH	51201010501	JAY	INB0151_02	WABASH RIVER	IMPAIRED BIOTIC COMMUNITIES	5A
UPPER WABASH	51201010502	ADAMS	INB0152_03	WABASH RIVER	E. COLI	5A
UPPER WABASH	51201010502	ADAMS	INB0152_03	WABASH RIVER	NUTRIENTS	5A
UPPER WABASH	51201010502	JAY	INB0152_T1004	WABASH RIVER - UNNAMED TRIBUTARY	NUTRIENTS	5A
UPPER WABASH	51201010502	JAY	INB0152_T1004	WABASH RIVER - UNNAMED TRIBUTARY	E. COLI	5A
UPPER WABASH	51201010502	JAY	INB0152_T1005	SWITZER DITCH	E. COLI	5A
UPPER WABASH	51201010502	JAY	INB0152_T1005	SWITZER DITCH	NUTRIENTS	5A
UPPER WABASH	51201010502	ADAMS	INB0152_T1006	BREWSTER DITCH	E. COLI	5A
UPPER WABASH	51201010502	ADAMS	INB0152_T1006	BREWSTER DITCH	NUTRIENTS	5A
UPPER WABASH	5120101050050	JAY	INB0155_T1013	EAST PRONG (HEADWATER)- UNNAMED TRIBUTARY	IMPAIRED BIOTIC COMMUNITIES	5A
UPPER WABASH	5120101050060	JAY	INB0156_T1001	LIMBERLOST CREEK-UNNAMED TRIBUTARY	IMPAIRED BIOTIC COMMUNITIES	5A
UPPER WABASH	5120101050060	JAY	INB0156_T1006	OAKLEY DITCH	IMPAIRED BIOTIC COMMUNITIES	5A
UPPER WABASH	51201010601	ADAMS	INB0161_02	WABASH RIVER	PCBS (FISH TISSUE)	5B
UPPER WABASH	51201010602	ADAMS	INB0162_01	WABASH RIVER	PCBS (FISH TISSUE)	5B
UPPER WABASH	51201010602	ADAMS	INB0162_01	WABASH RIVER	TOTAL MERCURY (FISH TISSUE)	5B
UPPER WABASH	51201010602	WELLS	INB0162_T1008	THREEMILE CREEK	TOTAL MERCURY (FISH TISSUE)	5B
UPPER WABASH	51201010602	WELLS	INB0162_T1008	THREEMILE CREEK	PCBS (FISH TISSUE)	5B
UPPER WABASH	51201010603	WELLS	INB0163_01	SIXMILE CREEK	E. COLI	5A
UPPER WABASH	51201010604	WELLS	INB0164_01	WABASH RIVER	PCBS (FISH TISSUE)	5B
UPPER WABASH	51201010604	WELLS	INB0164_01	WABASH RIVER	TOTAL MERCURY (FISH TISSUE)	5B
UPPER WABASH	51201010604	ADAMS	INB0164_T1006	MEYER LAKE OUTLET	PCBS (FISH TISSUE)	5B
UPPER WABASH	51201010604	ADAMS	INB0164_T1006	MEYER LAKE OUTLET	TOTAL MERCURY (FISH TISSUE)	5B

UPPER WABASH	51201010701	WELLS	INB0171_01	ROCK CREEK	E. COLI	5A
UPPER WABASH	51201010701	WELLS	INB0171_01	ROCK CREEK	IMPAIRED BIOTIC COMMUNITIES	5A
UPPER WABASH	51201010703	WELLS	INB0173_01	ROCK CREEK	IMPAIRED BIOTIC COMMUNITIES	5A
UPPER WABASH	51201010704	WELLS	INB0174_01	ROCK CREEK	E. COLI	5A
UPPER WABASH	51201010704	WELLS	INB0174_01	ROCK CREEK	IMPAIRED BIOTIC COMMUNITIES	5A
UPPER WABASH	51201010704	WELLS	INB0174_01	ROCK CREEK	PCBS (FISH TISSUE)	5B
UPPER WABASH	51201010704	HUNTINGTON	INB0174_02	ROCK CREEK	PCBS (FISH TISSUE)	5B
UPPER WABASH	51201010704	HUNTINGTON	INB0174_T1009	ELKENBERRY DITCH	PCBS (FISH TISSUE)	5B
UPPER WABASH	51201010801	WELLS	INB0181_01	WABASH RIVER	PCBS (FISH TISSUE)	5B
UPPER WABASH	51201010801	WELLS	INB0181_01	WABASH RIVER	TOTAL MERCURY (FISH TISSUE)	5B
UPPER WABASH	5120101080060	HUNTINGTON	INB0186_00A	ROCK CREEK - UNNAMED TRIBUTARY	PCBS (FISH TISSUE)	5B
UPPER WABASH	5120101080060	HUNTINGTON	INB0186_00B	ROCK CREEK - UNNAMED TRIBUTARY	PCBS (FISH TISSUE)	5B
UPPER WABASH	5120101080060	HUNTINGTON	INB0186_00C	ROCK CREEK - UNNAMED TRIBUTARY	PCBS (FISH TISSUE)	5B
UPPER WABASH	5120101080060	HUNTINGTON	INB0186_00D	WHITELOCK DITCH	PCBS (FISH TISSUE)	5B
UPPER WABASH	5120101080060	HUNTINGTON	INB0186_00E	GORDON DITCH	PCBS (FISH TISSUE)	5B
UPPER WABASH	5120101080060	HUNTINGTON	INB0186_00F	REDDING DITCH	PCBS (FISH TISSUE)	5B
UPPER WABASH	5120101080060	HUNTINGTON	INB0186_00G	ROCK CREEK - UNNAMED TRIBUTARY	PCBS (FISH TISSUE)	5B
UPPER WABASH	5120101080060	HUNTINGTON	INB0186_00H	ROCK CREEK - UNNAMED TRIBUTARY	PCBS (FISH TISSUE)	5B
UPPER WABASH	5120101080060	HUNTINGTON	INB0186_00I	ROCK CREEK - UNNAMED TRIBUTARY	PCBS (FISH TISSUE)	5B
UPPER WABASH	5120101080060	HUNTINGTON	INB0186_00J	ROCK CREEK - UNNAMED TRIBUTARY	PCBS (FISH TISSUE)	5B
UPPER WABASH	51201010902	WELLS	INB0192_01	EIGHTMILE CREEK	IMPAIRED BIOTIC COMMUNITIES	5A
UPPER WABASH	51201010902	WELLS	INB0192_01	EIGHTMILE CREEK	E. COLI	5A
UPPER WABASH	51201010904	HUNTINGTON	INB0194_01	EIGHTMILE CREEK	IMPAIRED BIOTIC COMMUNITIES	5A
UPPER WABASH	51201011001	ALLEN	INB01A1_01	SEEGAR DITCH	DISSOLVED OXYGEN	5A
UPPER WABASH	51201011001	ALLEN	INB01A1_01	SEEGAR DITCH	E. COLI	5A
UPPER WABASH	51201011001	ALLEN	INB01A1_T1001	SEEGAR DITCH - UNNAMED TRIBUTARY	E. COLI	5A
UPPER WABASH	51201011001	ALLEN	INB01A1_T1002	SEEGAR DITCH - UNNAMED TRIBUTARY	E. COLI	5A
UPPER WABASH	51201011005	ALLEN	INB01A5_03	ABOITE CREEK	E. COLI	5A
UPPER WABASH	51201011005	WHITLEY	INB01A5_T1007	BIG INDIAN CREEK	IMPAIRED BIOTIC COMMUNITIES	5A
UPPER WABASH	51201011005	WHITLEY	INB01A5_T1007	BIG INDIAN CREEK	E. COLI	5A
UPPER WABASH	51201011006	HUNTINGTON	INB01A6_T1002	CALF CREEK	IMPAIRED BIOTIC COMMUNITIES	5A
UPPER WABASH	51201011006	HUNTINGTON	INB01A6_T1002	CALF CREEK	E. COLI	5A
UPPER WABASH	51201011006	HUNTINGTON	INB01A6_T1005	ABOITE CREEK - UNNAMED TRIBUTARY	E. COLI	5A

UPPER WABASH	51201011103	HUNTINGTON	INB01B3_01	LITTLE RIVER	E. COLI	5A
UPPER WABASH	51201011103	HUNTINGTON	INB01B3_01	LITTLE RIVER	NUTRIENTS	5A
UPPER WABASH	51201011103	HUNTINGTON	INB01B3_T1001	MUD CREEK	E. COLI	5A
UPPER WABASH	51201011103	HUNTINGTON	INB01B3_T1001	MUD CREEK	IMPAIRED BIOTIC COMMUNITIES	5A
UPPER WABASH	51201011201	HUNTINGTON	INB01C1_01	WEST BRANCH CLEAR CREEK	NUTRIENTS	5A
UPPER WABASH	51201011201	HUNTINGTON	INB01C1_01	WEST BRANCH CLEAR CREEK	E. COLI	5A
UPPER WABASH	51201011302	WABASH	INB01D2_02	SILVER CREEK	E. COLI	5A
UPPER WABASH	51201011302	HUNTINGTON	INB01D2_T1008	NIEMAN CREEK	E. COLI	5A
UPPER WABASH	51201011303	HUNTINGTON	INB01D3_01	WABASH RIVER	PCBS (FISH TISSUE)	5B
UPPER WABASH	51201011303	HUNTINGTON	INB01D3_01	WABASH RIVER	IMPAIRED BIOTIC COMMUNITIES	5A
UPPER WABASH	51201011303	HUNTINGTON	INB01D3_01	WABASH RIVER	FREE CYANIDE	5A
UPPER WABASH	51201011303	HUNTINGTON	INB01D3_02	WABASH RIVER	PCBS (FISH TISSUE)	5B
UPPER WABASH	51201011303	HUNTINGTON	INB01D3_03	WABASH RIVER	PCBS (FISH TISSUE)	5B
UPPER WABASH	51201011305	WABASH	INB01D5_01	WABASH RIVER	PCBS (FISH TISSUE)	5B
UPPER WABASH	51201011305	WABASH	INB01D5_01	WABASH RIVER	TOTAL MERCURY (FISH TISSUE)	5B
UPPER WABASH	51201011401	WABASH	INB01E1_01	WABASH RIVER	TOTAL MERCURY (FISH TISSUE)	5B
UPPER WABASH	51201011401	WABASH	INB01E1_01	WABASH RIVER	PCBS (FISH TISSUE)	5B
UPPER WABASH	51201011403	WABASH	INB01E3_01	WABASH RIVER	PCBS (FISH TISSUE)	5B
UPPER WABASH	51201011403	WABASH	INB01E3_01	WABASH RIVER	TOTAL MERCURY (FISH TISSUE)	5B
UPPER WABASH	51201011404	WABASH	INB01E4_01	MILL CREEK	IMPAIRED BIOTIC COMMUNITIES	5A
UPPER WABASH	51201011404	WABASH	INB01E4_T1001	RIDGEWAY CREEK	IMPAIRED BIOTIC COMMUNITIES	5A
UPPER WABASH	51201011404	WABASH	INB01E4_T1002	RIDGEWAY CREEK - UNNAMED TRIBUTARY	IMPAIRED BIOTIC COMMUNITIES	5A
UPPER WABASH	51201011405	WABASH	INB01E5_01	WABASH RIVER	TOTAL MERCURY (FISH TISSUE)	5B
UPPER WABASH	51201011405	WABASH	INB01E5_01	WABASH RIVER	PCBS (FISH TISSUE)	5B
UPPER WABASH	51201011406	MIAMI	INB01E6_01	WABASH RIVER	TOTAL MERCURY (FISH TISSUE)	5B
UPPER WABASH	51201011406	MIAMI	INB01E6_01	WABASH RIVER	PCBS (FISH TISSUE)	5B
UPPER WABASH	51201011407	MIAMI	INB01E7_01	WABASH RIVER	PCBS (FISH TISSUE)	5B
UPPER WABASH	51201011502	GRANT	INB01F2_01	PIPE CREEK	IMPAIRED BIOTIC COMMUNITIES	5A
UPPER WABASH	51201011504	MIAMI	INB01F4_01	HONEY CREEK	IMPAIRED BIOTIC COMMUNITIES	5A
UPPER WABASH	51201011504	MIAMI	INB01F4_01	HONEY CREEK	E. COLI	5A
UPPER WABASH	51201011505	MIAMI	INB01F5_02	PIPE CREEK	E. COLI	5A
UPPER WABASH	51201011506	MIAMI	INB01F6_01	PIPE CREEK	E. COLI	5A
UPPER WABASH	51201011506	MIAMI	INB01F6_T1001	GRAFF DITCH	E. COLI	5A
UPPER WABASH	51201011506	MIAMI	INB01F6_T1002	LESHER DITCH	E. COLI	5A
UPPER WABASH	51201011506	MIAMI	INB01F6_T1003	PIPE CREEK - UNNAMED TRIBUTARY	E. COLI	5A
UPPER	51201011507	MIAMI	INB01F7_01	PIPE CREEK	E. COLI	5A

WABASH						
UPPER WABASH	51201011507	MIAMI	INB01F7_01	PIPE CREEK	PCBS (FISH TISSUE)	5B
UPPER WABASH	51201011507	CASS	INB01F7_02	PIPE CREEK	PCBS (FISH TISSUE)	5B
UPPER WABASH	51201011507	CASS	INB01F7_T1005	BEAR CREEK	PCBS (FISH TISSUE)	5B
UPPER WABASH	51201011601	MIAMI	INB01G1_01	LITTLE PIPE CREEK	IMPAIRED BIOTIC COMMUNITIES	5A
UPPER WABASH	51201011602	MIAMI	INB01G2_02	WABASH RIVER	PCBS (FISH TISSUE)	5B
UPPER WABASH	51201011602	MIAMI	INB01G2_03	WABASH RIVER	PCBS (FISH TISSUE)	5B
UPPER WABASH	51201011603	CASS	INB01G3_01	WABASH RIVER	PCBS (FISH TISSUE)	5B
UPPER WABASH	51201011603	CASS	INB01G3_02	WABASH RIVER	PCBS (FISH TISSUE)	5B
UPPER WABASH	51201011603	CASS	INB01G3_03	WABASH RIVER	PCBS (FISH TISSUE)	5B
UPPER WABASH	5120101090010	HUNTINGTON	INB01P1008_00	HUNTINGTON LAKE	PCBS (FISH TISSUE)	5B
UPPER WABASH	5120101090010	HUNTINGTON	INB01P1008_00	HUNTINGTON LAKE	TOTAL MERCURY (FISH TISSUE)	5B
UPPER WABASH	51201020102	JAY	INB0212_02	LITTLE SALAMONIE RIVER	IMPAIRED BIOTIC COMMUNITIES	5A
UPPER WABASH	51201020105	JAY	INB0215_02	SALAMONIE RIVER	PCBS (FISH TISSUE)	5B
UPPER WABASH	51201020105	JAY	INB0215_02	SALAMONIE RIVER	E. COLI	5A
UPPER WABASH	51201020105	JAY	INB0215_02	SALAMONIE RIVER	CHLORIDE	5A
UPPER WABASH	51201020105	JAY	INB0215_02	SALAMONIE RIVER	NUTRIENTS	5A
UPPER WABASH	51201020108	JAY	INB0218_02	SALAMONIE RIVER	PCBS (FISH TISSUE)	5B
UPPER WABASH	51201020201	JAY	INB0221_04	SALAMONIE RIVER	PCBS (FISH TISSUE)	5B
UPPER WABASH	51201020202	JAY	INB0222_03	SALAMONIE RIVER	PCBS (FISH TISSUE)	5B
UPPER WABASH	51201020203	BLACKFORD	INB0223_01	SALAMONIE RIVER	E. COLI	5A
UPPER WABASH	51201020203	BLACKFORD	INB0223_01	SALAMONIE RIVER	PCBS (FISH TISSUE)	5B
UPPER WABASH	51201020203	BLACKFORD	INB0223_01	SALAMONIE RIVER	TOTAL MERCURY (FISH TISSUE)	5B
UPPER WABASH	51201020301	WELLS	INB0231_01	SALAMONIE RIVER	TOTAL MERCURY (FISH TISSUE)	5B
UPPER WABASH	51201020301	WELLS	INB0231_01	SALAMONIE RIVER	E. COLI	5A
UPPER WABASH	51201020301	WELLS	INB0231_01	SALAMONIE RIVER	PCBS (FISH TISSUE)	5B
UPPER WABASH	51201020303	WELLS	INB0233_01	SALAMONIE RIVER	E. COLI	5A
UPPER WABASH	51201020303	WELLS	INB0233_01	SALAMONIE RIVER	PCBS (FISH TISSUE)	5B
UPPER WABASH	51201020303	WELLS	INB0233_01	SALAMONIE RIVER	TOTAL MERCURY (FISH TISSUE)	5B
UPPER WABASH	51201020306	WELLS	INB0236_01	SALAMONIE RIVER	PCBS (FISH TISSUE)	5B
UPPER WABASH	51201020306	WELLS	INB0236_01	SALAMONIE RIVER	TOTAL MERCURY (FISH TISSUE)	5B
UPPER WABASH	51201020401	HUNTINGTON	INB0241_03	SALAMONIE RIVER	PCBS (FISH TISSUE)	5B
UPPER WABASH	51201020401	HUNTINGTON	INB0241_03	SALAMONIE RIVER	TOTAL MERCURY (FISH TISSUE)	5B
UPPER WABASH	51201020401	HUNTINGTON	INB0241_T1014	SALAMONIE RIVER - UNNAMED TRIBUTARY	IMPAIRED BIOTIC COMMUNITIES	5A
UPPER WABASH	51201020403	HUNTINGTON	INB0243_02	MAJENCIA CREEK	IMPAIRED BIOTIC COMMUNITIES	5A
UPPER WABASH	51201020403	HUNTINGTON	INB0243_02	MAJENCIA CREEK	NUTRIENTS	5A

UPPER WABASH	51201020405	HUNTINGTON	INB0245_04	SALAMONIE RIVER	TOTAL MERCURY (FISH TISSUE)	5B
UPPER WABASH	51201020405	HUNTINGTON	INB0245_04	SALAMONIE RIVER	PCBS (FISH TISSUE)	5B
UPPER WABASH	51201020405	HUNTINGTON	INB0245_04	SALAMONIE RIVER	E. COLI	5A
UPPER WABASH	51201020406	WABASH	INB0246_01	SALAMONIE RIVER (BELOW DAM)	TOTAL MERCURY (FISH TISSUE)	5B
UPPER WABASH	51201020406	WABASH	INB0246_01	SALAMONIE RIVER (BELOW DAM)	PCBS (FISH TISSUE)	5B
UPPER WABASH	5120102040080	HUNTINGTON	INB02P1007_00	SALAMONIE RESERVOIR	PCBS (FISH TISSUE)	5B
UPPER WABASH	5120102040080	HUNTINGTON	INB02P1007_00	SALAMONIE RESERVOIR	TOTAL MERCURY (FISH TISSUE)	5B
UPPER WABASH	5120102040080	WABASH	INB02P1009_00	HOMINY RIDGE LAKE	TOTAL MERCURY (FISH TISSUE)	5B
UPPER WABASH	51201030101	RANDOLPH	INB0311_02	LITTLE MISSISSINEWA RIVER	TOTAL MERCURY (FISH TISSUE)	5B
UPPER WABASH	51201030101	RANDOLPH	INB0311_02	LITTLE MISSISSINEWA RIVER	PCBS (FISH TISSUE)	5B
UPPER WABASH	51201030101	RANDOLPH	INB0311_02	LITTLE MISSISSINEWA RIVER	E. COLI	5A
UPPER WABASH	51201030101	RANDOLPH	INB0311_T1002	SHELLEY DITCH	PCBS (FISH TISSUE)	5B
UPPER WABASH	51201030101	RANDOLPH	INB0311_T1002	SHELLEY DITCH	TOTAL MERCURY (FISH TISSUE)	5B
UPPER WABASH	51201030101	RANDOLPH	INB0311_T1002	SHELLEY DITCH	E. COLI	5A
UPPER WABASH	51201030101	RANDOLPH	INB0311_T1003	GETTINGER DITCH	PCBS (FISH TISSUE)	5B
UPPER WABASH	51201030102	RANDOLPH	INB0312_01	MISSISSINEWA RIVER	PCBS (FISH TISSUE)	5B
UPPER WABASH	51201030102	RANDOLPH	INB0312_01	MISSISSINEWA RIVER	TOTAL MERCURY (FISH TISSUE)	5B
UPPER WABASH	51201030102	RANDOLPH	INB0312_T1003	MISSISSINEWA RIVER - UNNAMED TRIBUTARY	E. COLI	5A
UPPER WABASH	51201030102	RANDOLPH	INB0312_T1004	MITCHELL DITCH	E. COLI	5A
UPPER WABASH	51201030102	RANDOLPH	INB0312_T1005	MISSISSINEWA RIVER - UNNAMED TRIBUTARY	E. COLI	5A
UPPER WABASH	51201030102	RANDOLPH	INB0312_T1006	MISSISSINEWA RIVER - UNNAMED TRIBUTARY	E. COLI	5A
UPPER WABASH	51201030102	RANDOLPH	INB0312_T1007	MISSISSINEWA RIVER - UNNAMED TRIBUTARY	E. COLI	5A
UPPER WABASH	51201030103	RANDOLPH	INB0313_01	MISSISSINEWA RIVER	PCBS (FISH TISSUE)	5B
UPPER WABASH	51201030103	RANDOLPH	INB0313_01	MISSISSINEWA RIVER	TOTAL MERCURY (FISH TISSUE)	5B
UPPER WABASH	51201030103	RANDOLPH	INB0313_T1005	HARSHMAN CREEK	E. COLI	5A
UPPER WABASH	51201030103	RANDOLPH	INB0313_T1005	HARSHMAN CREEK	IMPAIRED BIOTIC COMMUNITIES	5A
UPPER WABASH	5120103010040	RANDOLPH	INB0314_00	HARSHMAN CREEK (UPSTREAM OF LOWS BRANCH)	E. COLI	5A
UPPER WABASH	51201030104	RANDOLPH	INB0314_02	MISSISSINEWA RIVER	PCBS (FISH TISSUE)	5B
UPPER WABASH	51201030104	RANDOLPH	INB0314_02	MISSISSINEWA RIVER	TOTAL MERCURY (FISH TISSUE)	5B
UPPER WABASH	5120103010040	RANDOLPH	INB0314_T1001	HARSHMAN CREEK-UNNAMED TRIBUTARY	E. COLI	5A
UPPER WABASH	5120103010040	RANDOLPH	INB0314_T1002	HARSHMAN CREEK-UNNAMED TRIBUTARY	E. COLI	5A
UPPER	5120103010040	RANDOLPH	INB0314_T1003	LOWS BRANCH	E. COLI	5A

WABASH						
UPPER WABASH	51201030105	RANDOLPH	INB0315_01	MISSISSINEWA RIVER	PCBS (FISH TISSUE)	5B
UPPER WABASH	51201030105	RANDOLPH	INB0315_01	MISSISSINEWA RIVER	TOTAL MERCURY (FISH TISSUE)	5B
UPPER WABASH	51201030203	RANDOLPH	INB0323_01	MISSISSINEWA RIVER	PCBS (FISH TISSUE)	5B
UPPER WABASH	51201030203	RANDOLPH	INB0323_01	MISSISSINEWA RIVER	TOTAL MERCURY (FISH TISSUE)	5B
UPPER WABASH	51201030203	RANDOLPH	INB0323_01	MISSISSINEWA RIVER	E. COLI	5A
UPPER WABASH	51201030203	RANDOLPH	INB0323_02	MISSISSINEWA RIVER	PCBS (FISH TISSUE)	5B
UPPER WABASH	51201030203	RANDOLPH	INB0323_02	MISSISSINEWA RIVER	TOTAL MERCURY (FISH TISSUE)	5B
UPPER WABASH	51201030204	RANDOLPH	INB0324_T1002	ELKHORN CREEK	IMPAIRED BIOTIC COMMUNITIES	5A
UPPER WABASH	51201030204	RANDOLPH	INB0324_T1002	ELKHORN CREEK	E. COLI	5A
UPPER WABASH	51201030206	RANDOLPH	INB0326_01	MISSISSINEWA RIVER	TOTAL MERCURY (FISH TISSUE)	5B
UPPER WABASH	51201030206	RANDOLPH	INB0326_01	MISSISSINEWA RIVER	PCBS (FISH TISSUE)	5B
UPPER WABASH	5120103020070	DELAWARE	INB0327_T1011	MISSISSINEWA RIVER	PCBS (FISH TISSUE)	5B
UPPER WABASH	5120103020070	DELAWARE	INB0327_T1011	MISSISSINEWA RIVER	TOTAL MERCURY (FISH TISSUE)	5B
UPPER WABASH	51201030301	BLACKFORD	INB0331_T1001	LITTLE LICK CREEK	E. COLI	5A
UPPER WABASH	51201030302	BLACKFORD	INB0332_01	BIG LICK CREEK	E. COLI	5A
UPPER WABASH	51201030302	BLACKFORD	INB0332_02	BIG LICK CREEK	E. COLI	5A
UPPER WABASH	51201030302	BLACKFORD	INB0332_T1003	TOWNSAND LUCAS DITCH	E. COLI	5A
UPPER WABASH	51201030402	DELAWARE	INB0342_01	MISSISSINEWA RIVER	TOTAL MERCURY (FISH TISSUE)	5B
UPPER WABASH	51201030402	DELAWARE	INB0342_01	MISSISSINEWA RIVER	PCBS (FISH TISSUE)	5B
UPPER WABASH	51201030402	DELAWARE	INB0342_01	MISSISSINEWA RIVER	E. COLI	5A
UPPER WABASH	51201030404	DELAWARE	INB0344_01	MISSISSINEWA RIVER	E. COLI	5A
UPPER WABASH	51201030404	DELAWARE	INB0344_01	MISSISSINEWA RIVER	TOTAL MERCURY (FISH TISSUE)	5B
UPPER WABASH	51201030404	DELAWARE	INB0344_01	MISSISSINEWA RIVER	PCBS (FISH TISSUE)	5B
UPPER WABASH	51201030404	DELAWARE	INB0344_02	MISSISSINEWA RIVER	PCBS (FISH TISSUE)	5B
UPPER WABASH	51201030404	DELAWARE	INB0344_02	MISSISSINEWA RIVER	TOTAL MERCURY (FISH TISSUE)	5B
UPPER WABASH	51201030501	DELAWARE	INB0351_01	MISSISSINEWA RIVER	TOTAL MERCURY (FISH TISSUE)	5B
UPPER WABASH	51201030501	DELAWARE	INB0351_01	MISSISSINEWA RIVER	PCBS (FISH TISSUE)	5B
UPPER WABASH	51201030501	DELAWARE	INB0351_01	MISSISSINEWA RIVER	E. COLI	5A
UPPER WABASH	51201030501	DELAWARE	INB0351_01	MISSISSINEWA RIVER	IMPAIRED BIOTIC COMMUNITIES	5A
UPPER WABASH	51201030502	GRANT	INB0352_01	MISSISSINEWA RIVER	TOTAL MERCURY (FISH TISSUE)	5B
UPPER WABASH	51201030502	GRANT	INB0352_01	MISSISSINEWA RIVER	PCBS (FISH TISSUE)	5B
UPPER WABASH	51201030502	GRANT	INB0352_01	MISSISSINEWA RIVER	E. COLI	5A
UPPER WABASH	51201030507	GRANT	INB0357_T1003	LITTLE CREEK	IMPAIRED BIOTIC COMMUNITIES	5A
UPPER WABASH	5120103050070	GRANT	INB0357_T1024	MISSISSINEWA RIVER	PCBS (FISH TISSUE)	5B
UPPER WABASH	51201030508	GRANT	INB0358_01	DEER CREEK	E. COLI	5A
UPPER WABASH	51201030508	GRANT	INB0358_02	DEER CREEK	E. COLI	5A

UPPER WABASH	51201030510	GRANT	INB035A_02	MISSISSINEWA RIVER	PCBS (FISH TISSUE)	5B
UPPER WABASH	51201030510	GRANT	INB035A_02	MISSISSINEWA RIVER	E. COLI	5A
UPPER WABASH	51201030510	GRANT	INB035A_03	MISSISSINEWA RIVER	PCBS (FISH TISSUE)	5B
UPPER WABASH	51201030510	GRANT	INB035A_03	MISSISSINEWA RIVER	E. COLI	5A
UPPER WABASH	51201030511	GRANT	INB035B_01	MISSISSINEWA RIVER	PCBS (FISH TISSUE)	5B
UPPER WABASH	51201030511	GRANT	INB035B_01	MISSISSINEWA RIVER	FREE CYANIDE	5A
UPPER WABASH	51201030511	GRANT	INB035B_T1003	BOOTS CREEK	IMPAIRED BIOTIC COMMUNITIES	5A
UPPER WABASH	51201030511	GRANT	INB035B_T1004	MASSEY CREEK	IMPAIRED BIOTIC COMMUNITIES	5A
UPPER WABASH	51201030601	GRANT	INB0361_01	MISSISSINEWA RIVER	PCBS (FISH TISSUE)	5B
UPPER WABASH	51201030601	GRANT	INB0361_01	MISSISSINEWA RIVER	FREE CYANIDE	5A
UPPER WABASH	51201030602	GRANT	INB0362_01	METOCINAH CREEK	E. COLI	5A
UPPER WABASH	5120103060020	GRANT	INB0362_T1021	MISSISSINEWA RIVER	PCBS (FISH TISSUE)	5B
UPPER WABASH	5120103060020	GRANT	INB0362_T1021	MISSISSINEWA RIVER	E. COLI	5A
UPPER WABASH	51201030606	MIAMI	INB0366_01	MISSISSINEWA RIVER	FREE CYANIDE	5A
UPPER WABASH	51201030606	MIAMI	INB0366_01	MISSISSINEWA RIVER	IMPAIRED BIOTIC COMMUNITIES	5A
UPPER WABASH	51201030606	MIAMI	INB0366_01	MISSISSINEWA RIVER	PCBS (FISH TISSUE)	5B
UPPER WABASH	5120103060090	WABASH	INB03P1022_00	MISSISSINEWA RESERVOIR	PCBS (FISH TISSUE)	5B
UPPER WABASH	5120103060090	WABASH	INB03P1022_00	MISSISSINEWA RESERVOIR	TOTAL MERCURY (FISH TISSUE)	5B
UPPER WABASH	51201040101	NOBLE	INB0411_03	BLUE RIVER	IMPAIRED BIOTIC COMMUNITIES	5A
UPPER WABASH	51201040101	NOBLE	INB0411_T1003	HOSLER DITCH	IMPAIRED BIOTIC COMMUNITIES	5A
UPPER WABASH	51201040101	NOBLE	INB0411_T1003	HOSLER DITCH	DISSOLVED OXYGEN	5A
UPPER WABASH	51201040101	WHITLEY	INB0411_T1004	GROWCOCK BRANCH	IMPAIRED BIOTIC COMMUNITIES	5A
UPPER WABASH	51201040101	WHITLEY	INB0411_T1004	GROWCOCK BRANCH	DISSOLVED OXYGEN	5A
UPPER WABASH	51201040101	NOBLE	INB0411_T1005	BLUE RIVER - UNNAMED TRIBUTARY	IMPAIRED BIOTIC COMMUNITIES	5A
UPPER WABASH	51201040101	WHITLEY	INB0411_T1006	BLUE RIVER - UNNAMED TRIBUTARY	IMPAIRED BIOTIC COMMUNITIES	5A
UPPER WABASH	51201040102	WHITLEY	INB0412_04	BLUE RIVER	IMPAIRED BIOTIC COMMUNITIES	5A
UPPER WABASH	51201040102	WHITLEY	INB0412_T1006	MALONEY DITCH	IMPAIRED BIOTIC COMMUNITIES	5A
UPPER WABASH	51201040102	WHITLEY	INB0412_T1006	MALONEY DITCH	DISSOLVED OXYGEN	5A
UPPER WABASH	51201040102	WHITLEY	INB0412_T1006	MALONEY DITCH	NUTRIENTS	5A
UPPER WABASH	51201040102	WHITLEY	INB0412_T1008	EMERICK DITCH	IMPAIRED BIOTIC COMMUNITIES	5A
UPPER WABASH	51201040103	WHITLEY	INB0413_T1008	THORN CREEK	IMPAIRED BIOTIC COMMUNITIES	5A
UPPER WABASH	51201040103	WHITLEY	INB0413_T1008	THORN CREEK	DISSOLVED OXYGEN	5A
UPPER WABASH	51201040103	WHITLEY	INB0413_T1009	COLE DITCH	IMPAIRED BIOTIC COMMUNITIES	5A
UPPER WABASH	51201040104	WHITLEY	INB0414_04	BLUE RIVER	E. COLI	5A
UPPER WABASH	51201040104	WHITLEY	INB0414_04	BLUE RIVER	IMPAIRED BIOTIC COMMUNITIES	5A
UPPER WABASH	51201040104	WHITLEY	INB0414_05	BLUE RIVER	E. COLI	5A

UPPER WABASH	51201040104	WHITLEY	INB0414_T1003	BLUE BABE BRANCH	IMPAIRED BIOTIC COMMUNITIES	5A
UPPER WABASH	51201040104	WHITLEY	INB0414_T1004	PHILLIPS DITCH	IMPAIRED BIOTIC COMMUNITIES	5A
UPPER WABASH	51201040201	ALLEN	INB0421_01	EEL RIVER	IMPAIRED BIOTIC COMMUNITIES	5A
UPPER WABASH	51201040201	ALLEN	INB0421_T1001	BENWARD DITCH	IMPAIRED BIOTIC COMMUNITIES	5A
UPPER WABASH	51201040201	ALLEN	INB0421_T1001	BENWARD DITCH	DISSOLVED OXYGEN	5A
UPPER WABASH	51201040201	ALLEN	INB0421_T1001	BENWARD DITCH	AMMONIA	5A
UPPER WABASH	51201040201	ALLEN	INB0421_T1001	BENWARD DITCH	NUTRIENTS	5A
UPPER WABASH	51201040201	ALLEN	INB0421_T1002	SHOAFF DAWSON DITCH	IMPAIRED BIOTIC COMMUNITIES	5A
UPPER WABASH	51201040202	ALLEN	INB0422_02	EEL RIVER	TOTAL MERCURY (FISH TISSUE)	5B
UPPER WABASH	51201040202	ALLEN	INB0422_02	EEL RIVER	PCBS (FISH TISSUE)	5B
UPPER WABASH	51201040202	ALLEN	INB0422_02	EEL RIVER	IMPAIRED BIOTIC COMMUNITIES	5A
UPPER WABASH	51201040202	ALLEN	INB0422_T1002	JOHNSON DITCH	IMPAIRED BIOTIC COMMUNITIES	5A
UPPER WABASH	51201040202	ALLEN	INB0422_T1002	JOHNSON DITCH	DISSOLVED OXYGEN	5A
UPPER WABASH	51201040202	ALLEN	INB0422_T1003	JOHNSON DITCH	IMPAIRED BIOTIC COMMUNITIES	5A
UPPER WABASH	51201040202	ALLEN	INB0422_T1003	JOHNSON DITCH	DISSOLVED OXYGEN	5A
UPPER WABASH	51201040202	ALLEN	INB0422_T1003	JOHNSON DITCH	NUTRIENTS	5A
UPPER WABASH	51201040202	ALLEN	INB0422_T1004	JOHNSON DITCH - UNNAMED TRIBUTARY	DISSOLVED OXYGEN	5A
UPPER WABASH	51201040202	ALLEN	INB0422_T1005	JOHNSON DRAIN	IMPAIRED BIOTIC COMMUNITIES	5A
UPPER WABASH	51201040202	ALLEN	INB0422_T1005	JOHNSON DRAIN	DISSOLVED OXYGEN	5A
UPPER WABASH	51201040202	ALLEN	INB0422_T1005	JOHNSON DRAIN	NUTRIENTS	5A
UPPER WABASH	51201040203	WHITLEY	INB0423_01	EEL RIVER	E. COLI	5A
UPPER WABASH	51201040203	WHITLEY	INB0423_01	EEL RIVER	PCBS (FISH TISSUE)	5B
UPPER WABASH	51201040203	WHITLEY	INB0423_01	EEL RIVER	TOTAL MERCURY (FISH TISSUE)	5B
UPPER WABASH	51201040203	WHITLEY	INB0423_T1010	SMITH DITCH	IMPAIRED BIOTIC COMMUNITIES	5A
UPPER WABASH	51201040203	WHITLEY	INB0423_T1012	KRIDER DITCH	IMPAIRED BIOTIC COMMUNITIES	5A
UPPER WABASH	51201040203	WHITLEY	INB0423_T1013	EEL RIVER - UNNAMED TRIBUTARY	IMPAIRED BIOTIC COMMUNITIES	5A
UPPER WABASH	5120104020040	WHITLEY	INB0424_01	BLUE RIVER (DOWNSTREAM OF COLUMBIA CITY)	E. COLI	5A
UPPER WABASH	51201040204	WHITLEY	INB0424_04	EEL RIVER	IMPAIRED BIOTIC COMMUNITIES	5A
UPPER WABASH	51201040204	WHITLEY	INB0424_04	EEL RIVER	PCBS (FISH TISSUE)	5B
UPPER WABASH	51201040204	WHITLEY	INB0424_04	EEL RIVER	TOTAL MERCURY (FISH TISSUE)	5B
UPPER WABASH	51201040204	WHITLEY	INB0424_04	EEL RIVER	E. COLI	5A
UPPER WABASH	51201040204	WHITLEY	INB0424_T1001	SOLON DITCH	IMPAIRED BIOTIC COMMUNITIES	5A
UPPER WABASH	51201040205	WHITLEY	INB0425_01	GANGWER DITCH	IMPAIRED BIOTIC COMMUNITIES	5A
UPPER WABASH	51201040205	WHITLEY	INB0425_01	GANGWER DITCH	NUTRIENTS	5A
UPPER WABASH	51201040205	WHITLEY	INB0425_01	GANGWER DITCH	DISSOLVED OXYGEN	5A

UPPER WABASH	51201040205	WHITLEY	INB0425_02	GANGWER DITCH	IMPAIRED BIOTIC COMMUNITIES	5A
UPPER WABASH	51201040205	ALLEN	INB0425_T1001	REHLING DITCH	DISSOLVED OXYGEN	5A
UPPER WABASH	51201040205	WHITLEY	INB0425_T1002	KERCH DITCH	IMPAIRED BIOTIC COMMUNITIES	5A
UPPER WABASH	51201040301	WHITLEY	INB0431_03	SPRING CREEK	IMPAIRED BIOTIC COMMUNITIES	5A
UPPER WABASH	51201040301	WHITLEY	INB0431_T1004	JONES BRANCH	IMPAIRED BIOTIC COMMUNITIES	5A
UPPER WABASH	51201040301	WHITLEY	INB0431_T1005	SPRING CREEK - UNNAMED TRIBUTARY	IMPAIRED BIOTIC COMMUNITIES	5A
UPPER WABASH	51201040301	WHITLEY	INB0431_T1007	SCHUMAN DITCH	IMPAIRED BIOTIC COMMUNITIES	5A
UPPER WABASH	51201040301	WHITLEY	INB0431_T1009	ELON MAYNARD DITCH	DISSOLVED OXYGEN	5A
UPPER WABASH	5120104030020	WHITLEY	INB0432_00	STONY CREEK (EAST OF RABER ROAD)	E. COLI	5A
UPPER WABASH	5120104030020	WHITLEY	INB0432_01	STONY CREEK (WEST OF RABER ROAD)	IMPAIRED BIOTIC COMMUNITIES	5A
UPPER WABASH	5120104030020	WHITLEY	INB0432_01	STONY CREEK (WEST OF RABER ROAD)	E. COLI	5A
UPPER WABASH	5120104030020	WHITLEY	INB0432_02	EEL RIVER-UNNAMED TRIBUTARY	E. COLI	5A
UPPER WABASH	51201040302	WHITLEY	INB0432_06	SPRING CREEK	E. COLI	5A
UPPER WABASH	51201040302	WHITLEY	INB0432_06	SPRING CREEK	IMPAIRED BIOTIC COMMUNITIES	5A
UPPER WABASH	51201040302	WHITLEY	INB0432_07	SPRING CREEK	E. COLI	5A
UPPER WABASH	51201040302	WHITLEY	INB0432_07	SPRING CREEK	IMPAIRED BIOTIC COMMUNITIES	5A
UPPER WABASH	5120104030020	WHITLEY	INB0432_T1003	EEL RIVER (EAST OF CR 500W)	PCBS (FISH TISSUE)	5B
UPPER WABASH	5120104030020	WHITLEY	INB0432_T1003	EEL RIVER (EAST OF CR 500W)	TOTAL MERCURY (FISH TISSUE)	5B
UPPER WABASH	51201040302	WHITLEY	INB0432_T1007	KALER BRANCH	IMPAIRED BIOTIC COMMUNITIES	5A
UPPER WABASH	51201040302	WHITLEY	INB0432_T1010	KING BRANCH	IMPAIRED BIOTIC COMMUNITIES	5A
UPPER WABASH	51201040302	WHITLEY	INB0432_T1011	COMPTON DITCH	IMPAIRED BIOTIC COMMUNITIES	5A
UPPER WABASH	51201040302	WHITLEY	INB0432_T1012	SCHOENAUER DITCH	IMPAIRED BIOTIC COMMUNITIES	5A
UPPER WABASH	51201040302	WHITLEY	INB0432_T1013	CLEAR CREEK	IMPAIRED BIOTIC COMMUNITIES	5A
UPPER WABASH	51201040302	WHITLEY	INB0432_T1013	CLEAR CREEK	E. COLI	5A
UPPER WABASH	51201040303	WHITLEY	INB0433_03	SUGAR CREEK	IMPAIRED BIOTIC COMMUNITIES	5A
UPPER WABASH	51201040303	WHITLEY	INB0433_04	SUGAR CREEK	E. COLI	5A
UPPER WABASH	51201040303	WHITLEY	INB0433_T1011	HUFFMAN BRANCH	E. COLI	5A
UPPER WABASH	51201040303	WHITLEY	INB0433_T1011	HUFFMAN BRANCH	IMPAIRED BIOTIC COMMUNITIES	5A
UPPER WABASH	51201040303	WHITLEY	INB0433_T1012	GABLE DITCH	E. COLI	5A
UPPER WABASH	51201040303	WHITLEY	INB0433_T1013	SUGAR CREEK - UNNAMED TRIBUTARY	E. COLI	5A
UPPER WABASH	51201040303	WHITLEY	INB0433_T1014	SUGAR CREEK - UNNAMED TRIBUTARY	E. COLI	5A
UPPER WABASH	51201040303	WHITLEY	INB0433_T1014	SUGAR CREEK - UNNAMED TRIBUTARY	IMPAIRED BIOTIC COMMUNITIES	5A
UPPER WABASH	51201040304	WHITLEY	INB0434_04	EEL RIVER	IMPAIRED BIOTIC COMMUNITIES	5A
UPPER	51201040304	WHITLEY	INB0434_04	EEL RIVER	PCBS (FISH	5B

WABASH					TISSUE)	
UPPER WABASH	51201040304	WHITLEY	INB0434_04	EEL RIVER	TOTAL MERCURY (FISH TISSUE)	5B
UPPER WABASH	51201040304	WHITLEY	INB0434_05	EEL RIVER	TOTAL MERCURY (FISH TISSUE)	5B
UPPER WABASH	51201040304	WHITLEY	INB0434_05	EEL RIVER	PCBS (FISH TISSUE)	5B
UPPER WABASH	51201040304	WHITLEY	INB0434_T1008	COUNTY FARM DITCH	IMPAIRED BIOTIC COMMUNITIES	5A
UPPER WABASH	51201040304	WHITLEY	INB0434_T1009	EEL RIVER - UNNAMED TRIBUTARY	IMPAIRED BIOTIC COMMUNITIES	5A
UPPER WABASH	51201040304	WHITLEY	INB0434_T1011	STONY CREEK	IMPAIRED BIOTIC COMMUNITIES	5A
UPPER WABASH	51201040304	WHITLEY	INB0434_T1011	STONY CREEK	E. COLI	5A
UPPER WABASH	5120104030050	WHITLEY	INB0435_T1005	EEL RIVER	PCBS (FISH TISSUE)	5B
UPPER WABASH	5120104030050	WHITLEY	INB0435_T1005	EEL RIVER	TOTAL MERCURY (FISH TISSUE)	5B
UPPER WABASH	51201040401	WHITLEY	INB0441_01	EEL RIVER	E. COLI	5A
UPPER WABASH	51201040401	WHITLEY	INB0441_01	EEL RIVER	TOTAL MERCURY (FISH TISSUE)	5B
UPPER WABASH	51201040401	WHITLEY	INB0441_01	EEL RIVER	PCBS (FISH TISSUE)	5B
UPPER WABASH	51201040402	KOSCIUSKO	INB0442_01	EEL RIVER	PCBS (FISH TISSUE)	5B
UPPER WABASH	51201040402	KOSCIUSKO	INB0442_01	EEL RIVER	TOTAL MERCURY (FISH TISSUE)	5B
UPPER WABASH	51201040403	KOSCIUSKO	INB0443_01	EEL RIVER	PCBS (FISH TISSUE)	5B
UPPER WABASH	51201040403	WHITLEY	INB0443_T1011	WHEELER CREEK	IMPAIRED BIOTIC COMMUNITIES	5A
UPPER WABASH	51201040403	WHITLEY	INB0443_T1011	WHEELER CREEK	E. COLI	5A
UPPER WABASH	51201040404	WABASH	INB0444_01	EEL RIVER	PCBS (FISH TISSUE)	5B
UPPER WABASH	51201040407	WABASH	INB0447_01	EEL RIVER	E. COLI	5A
UPPER WABASH	51201040407	WABASH	INB0447_01	EEL RIVER	PCBS (FISH TISSUE)	5B
UPPER WABASH	51201040407	WABASH	INB0447_02	EEL RIVER	E. COLI	5A
UPPER WABASH	51201040407	WABASH	INB0447_02	EEL RIVER	PCBS (FISH TISSUE)	5B
UPPER WABASH	51201040407	WABASH	INB0447_02	EEL RIVER	IMPAIRED BIOTIC COMMUNITIES	5A
UPPER WABASH	51201040407	KOSCIUSKO	INB0447_T1001	SWANK CREEK	E. COLI	5A
UPPER WABASH	51201040407	KOSCIUSKO	INB0447_T1002	SWANK CREEK - UNNAMED TRIBUTARY	E. COLI	5A
UPPER WABASH	51201040501	WABASH	INB0451_02	SILVER CREEK	E. COLI	5A
UPPER WABASH	51201040501	WABASH	INB0451_T1003	SILVER CREEK - UNNAMED TRIBUTARY	E. COLI	5A
UPPER WABASH	51201040501	WABASH	INB0451_T1004	SILVER CREEK - UNNAMED TRIBUTARY	E. COLI	5A
UPPER WABASH	51201040501	MIAMI	INB0451_T1005	SILVER CREEK - UNNAMED TRIBUTARY	E. COLI	5A
UPPER WABASH	51201040501	WABASH	INB0451_T1006	NORDMAN DITCH	E. COLI	5A
UPPER WABASH	51201040502	WABASH	INB0452_01	EEL RIVER	E. COLI	5A
UPPER WABASH	51201040502	WABASH	INB0452_01	EEL RIVER	PCBS (FISH TISSUE)	5B
UPPER WABASH	51201040503	WABASH	INB0453_01	BEARGRASS CREEK	E. COLI	5A
UPPER WABASH	51201040503	WABASH	INB0453_02	BEARGRASS CREEK	E. COLI	5A

UPPER WABASH	51201040505	WABASH	INB0455_02	SQUIRREL CREEK	E. COLI	5A
UPPER WABASH	51201040505	MIAMI	INB0455_T1002	SQUIRREL CREEK - UNNAMED TRIBUTARY	E. COLI	5A
UPPER WABASH	51201040505	MIAMI	INB0455_T1003	SQUIRREL CREEK - UNNAMED TRIBUTARY	E. COLI	5A
UPPER WABASH	5120104050090	MIAMI	INB0459_00	PAW PAW CREEK - OREN DITCH	E. COLI	5A
UPPER WABASH	51201040509	WABASH	INB0459_01	EEL RIVER	E. COLI	5A
UPPER WABASH	51201040509	WABASH	INB0459_01	EEL RIVER	PCBS (FISH TISSUE)	5B
UPPER WABASH	51201040509	WABASH	INB0459_02	EEL RIVER	E. COLI	5A
UPPER WABASH	51201040509	WABASH	INB0459_02	EEL RIVER	PCBS (FISH TISSUE)	5B
UPPER WABASH	51201040509	MIAMI	INB0459_03	EEL RIVER	E. COLI	5A
UPPER WABASH	51201040509	MIAMI	INB0459_03	EEL RIVER	PCBS (FISH TISSUE)	5B
UPPER WABASH	51201040601	MIAMI	INB0461_01	EEL RIVER	PCBS (FISH TISSUE)	5B
UPPER WABASH	51201040601	MIAMI	INB0461_01	EEL RIVER	TOTAL MERCURY (FISH TISSUE)	5B
UPPER WABASH	51201040601	MIAMI	INB0461_T1005	FLOWERS CREEK	DISSOLVED OXYGEN	5A
UPPER WABASH	51201040601	MIAMI	INB0461_T1005	FLOWERS CREEK	IMPAIRED BIOTIC COMMUNITIES	5A
UPPER WABASH	51201040601	MIAMI	INB0461_T1005	FLOWERS CREEK	NUTRIENTS	5A
UPPER WABASH	51201040603	MIAMI	INB0463_01	EEL RIVER	E. COLI	5A
UPPER WABASH	51201040603	MIAMI	INB0463_01	EEL RIVER	TOTAL MERCURY (FISH TISSUE)	5B
UPPER WABASH	51201040603	MIAMI	INB0463_01	EEL RIVER	PCBS (FISH TISSUE)	5B
UPPER WABASH	51201040603	MIAMI	INB0463_02	EEL RIVER	E. COLI	5A
UPPER WABASH	51201040603	MIAMI	INB0463_02	EEL RIVER	PCBS (FISH TISSUE)	5B
UPPER WABASH	51201040603	MIAMI	INB0463_02	EEL RIVER	TOTAL MERCURY (FISH TISSUE)	5B
UPPER WABASH	51201040603	MIAMI	INB0463_T1001	WASHONIS CREEK	E. COLI	5A
UPPER WABASH	51201040603	MIAMI	INB0463_T1002	EEL RIVER - UNNAMED TRIBUTARY	E. COLI	5A
UPPER WABASH	51201040603	MIAMI	INB0463_T1003	EEL RIVER - UNNAMED TRIBUTARY	E. COLI	5A
UPPER WABASH	51201040701	CASS	INB0471_01	TWELVE MILE CREEK, EAST BRANCH	E. COLI	5A
UPPER WABASH	5120104070010	MIAMI	INB0471_T1004	UNNAMED TRIBUTARY	IMPAIRED BIOTIC COMMUNITIES	5A
UPPER WABASH	51201040704	CASS	INB0474_02	EEL RIVER	TOTAL MERCURY (FISH TISSUE)	5B
UPPER WABASH	51201040704	CASS	INB0474_02	EEL RIVER	PCBS (FISH TISSUE)	5B
UPPER WABASH	51201040705	CASS	INB0475_01	EEL RIVER	E. COLI	5A
UPPER WABASH	51201040705	CASS	INB0475_01	EEL RIVER	TOTAL MERCURY (FISH TISSUE)	5B
UPPER WABASH	51201040705	CASS	INB0475_01	EEL RIVER	PCBS (FISH TISSUE)	5B
UPPER WABASH	51201040705	CASS	INB0475_02	EEL RIVER	PCBS (FISH TISSUE)	5B
UPPER WABASH	51201040705	CASS	INB0475_02	EEL RIVER	TOTAL MERCURY (FISH TISSUE)	5B
UPPER WABASH	51201040705	CASS	INB0475_T1001	MUD BRANCH	E. COLI	5A
UPPER	51201040705	CASS	INB0475_T1002	EEL RIVER -	E. COLI	5A

WABASH				UNNAMED TRIBUTARY		
UPPER WABASH	51201040705	CASS	INB0475_T1003	SPRING CREEK	E. COLI	5A
UPPER WABASH	5120104070060	CASS	INB0476_T1027	EEL RIVER	PCBS (FISH TISSUE)	5B
UPPER WABASH	5120104070060	CASS	INB0476_T1027	EEL RIVER	TOTAL MERCURY (FISH TISSUE)	5B
UPPER WABASH	5120104020020	WHITLEY	INB04P1032_00	BLUE LAKE	PHOSPHORUS	5A
UPPER WABASH	5120104020030	WHITLEY	INB04P1033_00	LITTLE CEDAR LAKE	PHOSPHORUS	5A
UPPER WABASH	5120104020030	WHITLEY	INB04P1035_00	SHRINER LAKE	IMPAIRED BIOTIC COMMUNITIES	5A
UPPER WABASH	5120104030040	WHITLEY	INB04P1037_00	LARWILL LAKE	PHOSPHORUS	5A
UPPER WABASH	5120104050020	KOSCIUSKO	INB04P1040_00	NORTH LITTLE LAKE	PHOSPHORUS	5A
UPPER WABASH	5120104050020	KOSCIUSKO	INB04P1050_00	SILVER LAKE	PHOSPHORUS	5A
UPPER WABASH	51201050103	CASS	INB0513_T1002	GALBREATH DITCH	IMPAIRED BIOTIC COMMUNITIES	5A
UPPER WABASH	51201050104	CASS	INB0514_02	WABASH RIVER	PCBS (FISH TISSUE)	5B
UPPER WABASH	51201050104	CASS	INB0514_T1007	GOOSE CREEK	E. COLI	5A
UPPER WABASH	51201050104	CASS	INB0514_T1008	WABASH RIVER - UNNAMED TRIBUTARY	E. COLI	5A
UPPER WABASH	51201050104	CASS	INB0514_T1009	WABASH RIVER - UNNAMED TRIBUTARY	E. COLI	5A
UPPER WABASH	51201050104	CASS	INB0514_T1010	WABASH RIVER - UNNAMED TRIBUTARY	E. COLI	5A
UPPER WABASH	51201050104	CASS	INB0514_T1011	WABASH RIVER - UNNAMED TRIBUTARY	E. COLI	5A
UPPER WABASH	51201050104	CASS	INB0514_T1012	WABASH RIVER - UNNAMED TRIBUTARY	E. COLI	5A
UPPER WABASH	51201050104	CASS	INB0514_T1013	WABASH RIVER - UNNAMED TRIBUTARY	E. COLI	5A
UPPER WABASH	51201050104	CASS	INB0514_T1014	WABASH RIVER - UNNAMED TRIBUTARY	E. COLI	5A
UPPER WABASH	51201050104	CASS	INB0514_T1015	GRANTS RUN	E. COLI	5A
UPPER WABASH	51201050205	CARROLL	INB0525_01	ROCK CREEK	E. COLI	5A
UPPER WABASH	51201050205	CARROLL	INB0525_T1004	ROCK CREEK - UNNAMED TRIBUTARY	E. COLI	5A
UPPER WABASH	51201050206	CARROLL	INB0526_01	WABASH RIVER	PCBS (FISH TISSUE)	5B
UPPER WABASH	51201050303	CARROLL	INB0533_01	WABASH RIVER	PCBS (FISH TISSUE)	5B
UPPER WABASH	51201050303	CARROLL	INB0533_01	WABASH RIVER	TOTAL MERCURY (FISH TISSUE)	5B
UPPER WABASH	51201050303	CARROLL	INB0533_01	WABASH RIVER	E. COLI	5A
UPPER WABASH	51201050303	CARROLL	INB0533_T1002	PLEASANT RUN	E. COLI	5A
UPPER WABASH	51201050303	CARROLL	INB0533_T1003	TANNERY BRANCH	E. COLI	5A
UPPER WABASH	51201050401	HOWARD	INB0541_01	DEER CREEK	IMPAIRED BIOTIC COMMUNITIES	5A
UPPER WABASH	51201050401	HOWARD	INB0541_01	DEER CREEK	NUTRIENTS	5A
UPPER WABASH	51201050401	HOWARD	INB0541_01	DEER CREEK	E. COLI	5A
UPPER WABASH	51201050501	HOWARD	INB0551_01	LITTLE DEER CREEK	IMPAIRED BIOTIC COMMUNITIES	5A
UPPER	51201050501	HOWARD	INB0551_01	LITTLE DEER	NUTRIENTS	5A

WABASH				CREEK		
UPPER WABASH	51201050501	HOWARD	INB0551_01	LITTLE DEER CREEK	E. COLI	5A
UPPER WABASH	51201050503	CARROLL	INB0553_01	LITTLE DEER CREEK	E. COLI	5A
UPPER WABASH	51201050504	CARROLL	INB0554_01	PAINT CREEK	E. COLI	5A
UPPER WABASH	51201050504	CARROLL	INB0554_T1001	PRICE PLANK DITCH	E. COLI	5A
UPPER WABASH	51201050504	CARROLL	INB0554_T1002	COHEE DITCH	E. COLI	5A
UPPER WABASH	51201050506	CARROLL	INB0556_01	BACHELOR RUN	E. COLI	5A
UPPER WABASH	51201050506	CARROLL	INB0556_T1001	KUNS DITCH	E. COLI	5A
UPPER WABASH	51201050506	CARROLL	INB0556_T1002	SHIRAR DITCH	E. COLI	5A
UPPER WABASH	51201050506	CARROLL	INB0556_T1003	BACHELOR RUN - UNNAMED TRIBUTARY	E. COLI	5A
UPPER WABASH	51201050507	CASS	INB0557_01	DEER CREEK	E. COLI	5A
UPPER WABASH	51201050507	CARROLL	INB0557_03	DEER CREEK	PCBS (FISH TISSUE)	5B
UPPER WABASH	51201050507	CARROLL	INB0557_T1005	DEER CREEK - UNNAMED TRIBUTARY	E. COLI	5A
UPPER WABASH	51201050508	CARROLL	INB0558_01	DEER CREEK	E. COLI	5A
UPPER WABASH	51201050508	CARROLL	INB0558_01	DEER CREEK	PCBS (FISH TISSUE)	5B
UPPER WABASH	51201050508	CARROLL	INB0558_02	DEER CREEK	PCBS (FISH TISSUE)	5B
UPPER WABASH	5120105050080	CARROLL	INB0558_T1008	DEER CREEK (AT CAMDEN)	E. COLI	5A
UPPER WABASH	51201050601	CARROLL	INB0561_01	SUGAR CREEK	E. COLI	5A
UPPER WABASH	51201050601	TIPPECANOE	INB0561_02	SUGAR CREEK	E. COLI	5A
UPPER WABASH	51201050601	CARROLL	INB0561_T1001	SUGAR CREEK, BRANCH ONE	E. COLI	5A
UPPER WABASH	51201050601	CARROLL	INB0561_T1002	HUGHES DITCH	E. COLI	5A
UPPER WABASH	51201050601	CARROLL	INB0561_T1003	LITTLE SUGAR CREEK	E. COLI	5A
UPPER WABASH	51201050601	TIPPECANOE	INB0561_T1004	SUGAR CREEK - UNNAMED TRIBUTARY	E. COLI	5A
UPPER WABASH	51201050602	TIPPECANOE	INB0562_01	WABASH RIVER	PCBS (FISH TISSUE)	5B
UPPER WABASH	51201050602	TIPPECANOE	INB0562_01	WABASH RIVER	TOTAL MERCURY (FISH TISSUE)	5B
UPPER WABASH	51201050603	TIPPECANOE	INB0563_01	WABASH RIVER	PCBS (FISH TISSUE)	5B
UPPER WABASH	51201050603	TIPPECANOE	INB0563_01	WABASH RIVER	TOTAL MERCURY (FISH TISSUE)	5B
UPPER WABASH	51201050603	TIPPECANOE	INB0563_01	WABASH RIVER	IMPAIRED BIOTIC COMMUNITIES	5A
UPPER WABASH	51201050603	CARROLL	INB0563_T1001	BUCK CREEK DITCH	IMPAIRED BIOTIC COMMUNITIES	5A
UPPER WABASH	51201050603	CARROLL	INB0563_T1001	BUCK CREEK DITCH	E. COLI	5A
UPPER WABASH	51201050603	TIPPECANOE	INB0563_T1002	BUCK CREEK	IMPAIRED BIOTIC COMMUNITIES	5A
UPPER WABASH	51201050603	TIPPECANOE	INB0563_T1002	BUCK CREEK	E. COLI	5A
UPPER WABASH	51201050603	TIPPECANOE	INB0563_T1003	BUCK CREEK - UNNAMED TRIBUTARY	E. COLI	5A
UPPER WABASH	51201050603	TIPPECANOE	INB0563_T1003	BUCK CREEK - UNNAMED TRIBUTARY	IMPAIRED BIOTIC COMMUNITIES	5A
UPPER WABASH	51201060103	NOBLE	INB0613_03	TIPPECANOE RIVER	DISSOLVED OXYGEN	5A

UPPER WABASH	51201060103	NOBLE	INB0613_03	TIPPECANOE RIVER	E. COLI	5A
UPPER WABASH	51201060103	NOBLE	INB0613_03	TIPPECANOE RIVER	NUTRIENTS	5A
UPPER WABASH	51201060104	KOSCIUSKO	INB0614_01	GRASSY CREEK	IMPAIRED BIOTIC COMMUNITIES	5A
UPPER WABASH	51201060105	WHITLEY	INB0615_T1001	GAFF DITCH	IMPAIRED BIOTIC COMMUNITIES	5A
UPPER WABASH	51201060105	WHITLEY	INB0615_T1001	GAFF DITCH	E. COLI	5A
UPPER WABASH	51201060105	WHITLEY	INB0615_T1001	GAFF DITCH	TOTAL LEAD	5A
UPPER WABASH	5120106010070	KOSCIUSKO	INB0618_T1003	TIPPECANOE RIVER (DOWNSTREAM OF TIPPECANOE LAKE)	PCBS (FISH TISSUE)	5B
UPPER WABASH	5120106020010	KOSCIUSKO	INB0621_T1037	TIPPECANOE RIVER	PCBS (FISH TISSUE)	5B
UPPER WABASH	5120106020010	KOSCIUSKO	INB0621_T1037	TIPPECANOE RIVER	TOTAL MERCURY (FISH TISSUE)	5B
UPPER WABASH	51201060202	KOSCIUSKO	INB0622_01	DEEDS CREEK	E. COLI	5A
UPPER WABASH	51201060205	KOSCIUSKO	INB0625_01	TIPPECANOE RIVER	PCBS (FISH TISSUE)	5B
UPPER WABASH	51201060205	KOSCIUSKO	INB0625_02	TIPPECANOE RIVER	PCBS (FISH TISSUE)	5B
UPPER WABASH	51201060301	KOSCIUSKO	INB0631_T1001	SLOAN DITCH	E. COLI	5A
UPPER WABASH	51201060302	KOSCIUSKO	INB0632_01	TIPPECANOE RIVER	PCBS (FISH TISSUE)	5B
UPPER WABASH	51201060302	KOSCIUSKO	INB0632_01	TIPPECANOE RIVER	E. COLI	5A
UPPER WABASH	51201060305	MARSHALL	INB0635_02	TIPPECANOE RIVER	PCBS (FISH TISSUE)	5B
UPPER WABASH	51201060305	KOSCIUSKO	INB0635_T1003	EASTERDAY DITCH	E. COLI	5A
UPPER WABASH	5120106030050	KOSCIUSKO	INB0635_T1011	TIPPECANOE RIVER	PCBS (FISH TISSUE)	5B
UPPER WABASH	5120106030050	KOSCIUSKO	INB0635_T1040	TIPPECANOE RIVER	E. COLI	5A
UPPER WABASH	5120106030050	KOSCIUSKO	INB0635_T1040	TIPPECANOE RIVER	PCBS (FISH TISSUE)	5B
UPPER WABASH	51201060401	MARSHALL	INB0641_01	TIPPECANOE RIVER	PCBS (FISH TISSUE)	5B
UPPER WABASH	51201060402	MARSHALL	INB0642_01	OUTLET CREEK	E. COLI	5A
UPPER WABASH	5120106040030	MARSHALL	INB0643_00	DEER CREEK	E. COLI	5A
UPPER WABASH	5120106040030	MARSHALL	INB0643_T1001	DEER CREEK-HEADWATER TRIBUTARY	E. COLI	5A
UPPER WABASH	5120106040030	MARSHALL	INB0643_T1006	OUTLET CREEK-UNNAMED TRIBUTARY	E. COLI	5A
UPPER WABASH	51201060405	MARSHALL	INB0645_01	TIPPECANOE RIVER	E. COLI	5A
UPPER WABASH	51201060405	MARSHALL	INB0645_01	TIPPECANOE RIVER	PCBS (FISH TISSUE)	5B
UPPER WABASH	51201060405	MARSHALL	INB0645_T1002	CRAUDER DITCH	PCBS (FISH TISSUE)	5B
UPPER WABASH	51201060405	MARSHALL	INB0645_T1002	CRAUDER DITCH	E. COLI	5A
UPPER WABASH	51201060406	FULTON	INB0646_01	TIPPECANOE RIVER	PCBS (FISH TISSUE)	5B
UPPER WABASH	5120106040080	FULTON	INB0648_T1042	TIPPECANOE RIVER	PCBS (FISH TISSUE)	5B
UPPER WABASH	51201060409	FULTON	INB0649_01	TIPPECANOE RIVER	PCBS (FISH TISSUE)	5B
UPPER WABASH	51201060409	FULTON	INB0649_01	TIPPECANOE RIVER	E. COLI	5A
UPPER WABASH	51201060501	FULTON	INB0651_T1001	ROBBINS DITCH	IMPAIRED BIOTIC COMMUNITIES	5A
UPPER	51201060501	FULTON	INB0651_T1001	ROBBINS DITCH	E. COLI	5A

WABASH						
UPPER WABASH	51201060502	FULTON	INB0652_02	MILL CREEK	IMPAIRED BIOTIC COMMUNITIES	5A
UPPER WABASH	51201060503	FULTON	INB0653_T1004	SMITH DITCH	IMPAIRED BIOTIC COMMUNITIES	5A
UPPER WABASH	51201060504	FULTON	INB0654_01	MUD CREEK	IMPAIRED BIOTIC COMMUNITIES	5A
UPPER WABASH	51201060504	FULTON	INB0654_T1001	NEFF DITCH	IMPAIRED BIOTIC COMMUNITIES	5A
UPPER WABASH	51201060504	FULTON	INB0654_T1002	BAKER DITCH	IMPAIRED BIOTIC COMMUNITIES	5A
UPPER WABASH	51201060504	FULTON	INB0654_T1003	WALTERS DITCH	IMPAIRED BIOTIC COMMUNITIES	5A
UPPER WABASH	5120106050040	FULTON	INB0654_T1018	TIPPECANOE RIVER	E. COLI	5A
UPPER WABASH	5120106050040	FULTON	INB0654_T1018	TIPPECANOE RIVER	PCBS (FISH TISSUE)	5B
UPPER WABASH	51201060505	FULTON	INB0655_01	GRUBE DITCH	E. COLI	5A
UPPER WABASH	51201060505	FULTON	INB0655_02	WILSON DITCH	E. COLI	5A
UPPER WABASH	51201060505	FULTON	INB0655_T1001	STEINKE DITCH	E. COLI	5A
UPPER WABASH	51201060505	FULTON	INB0655_T1002	ARM NO 2	E. COLI	5A
UPPER WABASH	51201060505	FULTON	INB0655_T1004	KERSEY DITCH	E. COLI	5A
UPPER WABASH	51201060506	FULTON	INB0656_01	COLLINS DITCH	E. COLI	5A
UPPER WABASH	5120106050070	FULTON	INB0657_T1001	UNNAMED TRIBUTARY (NEAR WOODROW, IN)	IMPAIRED BIOTIC COMMUNITIES	5A
UPPER WABASH	5120106050070	FULTON	INB0657_T1002	UNNAMED TRIBUTARY	IMPAIRED BIOTIC COMMUNITIES	5A
UPPER WABASH	51201060507	FULTON	INB0657_T1013	TILDEN DITCH	IMPAIRED BIOTIC COMMUNITIES	5A
UPPER WABASH	51201060509	FULTON	INB0659_01	TIPPECANOE RIVER	E. COLI	5A
UPPER WABASH	51201060509	FULTON	INB0659_01	TIPPECANOE RIVER	TOTAL MERCURY (FISH TISSUE)	5B
UPPER WABASH	51201060509	FULTON	INB0659_T1001	MCMAHAN DITCH	E. COLI	5A
UPPER WABASH	51201060509	FULTON	INB0659_T1002	BLAIR DITCH	E. COLI	5A
UPPER WABASH	5120106050100	FULTON	INB065A_00	MUD CREEK (UPSTREAM OF CESSNA DITCH)	E. COLI	5A
UPPER WABASH	51201060601	FULTON	INB0661_01	WILSON DITCH	E. COLI	5A
UPPER WABASH	51201060601	FULTON	INB0661_T1004	COLLINS DITCH	E. COLI	5A
UPPER WABASH	51201060602	STARKE	INB0662_01	HOUSE DITCH	IMPAIRED BIOTIC COMMUNITIES	5A
UPPER WABASH	51201060602	STARKE	INB0662_01	HOUSE DITCH	DISSOLVED OXYGEN	5A
UPPER WABASH	51201060602	STARKE	INB0662_01	HOUSE DITCH	E. COLI	5A
UPPER WABASH	51201060602	STARKE	INB0662_T1001	MCGAFFEY BRANCH	IMPAIRED BIOTIC COMMUNITIES	5A
UPPER WABASH	51201060602	STARKE	INB0662_T1002	CHAPMAN ARM	IMPAIRED BIOTIC COMMUNITIES	5A
UPPER WABASH	51201060602	STARKE	INB0662_T1004	JAMES DITCH	IMPAIRED BIOTIC COMMUNITIES	5A
UPPER WABASH	51201060603	FULTON	INB0663_01	TIPPECANOE RIVER	E. COLI	5A
UPPER WABASH	51201060603	FULTON	INB0663_01	TIPPECANOE RIVER	PCBS (FISH TISSUE)	5B
UPPER WABASH	51201060603	PULASKI	INB0663_02	TIPPECANOE RIVER	PCBS (FISH TISSUE)	5B
UPPER WABASH	51201060604	PULASKI	INB0664_01	TIPPECANOE RIVER	E. COLI	5A
UPPER WABASH	51201060604	PULASKI	INB0664_01	TIPPECANOE RIVER	PCBS (FISH TISSUE)	5B

UPPER WABASH	51201060604	PULASKI	INB0664_T1001	SCHEUER DITCH	E. COLI	5A
UPPER WABASH	51201060604	STARKE	INB0664_T1002	BARTEE DITCH	E. COLI	5A
UPPER WABASH	51201060604	STARKE	INB0664_T1002	BARTEE DITCH	IMPAIRED BIOTIC COMMUNITIES	5A
UPPER WABASH	51201060604	STARKE	INB0664_T1002	BARTEE DITCH	DISSOLVED OXYGEN	5A
UPPER WABASH	51201060604	STARKE	INB0664_T1003	TAYLOR DITCH	E. COLI	5A
UPPER WABASH	51201060606	PULASKI	INB0666_01	TIPPECANOE RIVER	PCBS (FISH TISSUE)	5B
UPPER WABASH	51201060607	PULASKI	INB0667_01	MARSH DITCH	E. COLI	5A
UPPER WABASH	51201060608	PULASKI	INB0668_01	TIPPECANOE RIVER	E. COLI	5A
UPPER WABASH	51201060608	PULASKI	INB0668_01	TIPPECANOE RIVER	FREE CYANIDE	5A
UPPER WABASH	51201060608	PULASKI	INB0668_01	TIPPECANOE RIVER	PCBS (FISH TISSUE)	5B
UPPER WABASH	51201060608	PULASKI	INB0668_02	TIPPECANOE RIVER	E. COLI	5A
UPPER WABASH	51201060608	PULASKI	INB0668_02	TIPPECANOE RIVER	FREE CYANIDE	5A
UPPER WABASH	51201060608	PULASKI	INB0668_02	TIPPECANOE RIVER	PCBS (FISH TISSUE)	5B
UPPER WABASH	5120106060090	PULASKI	INB0669_T1024	TIPPECANOE RIVER	PCBS (FISH TISSUE)	5B
UPPER WABASH	51201060702	FULTON	INB0672_01	MILL CREEK	E. COLI	5A
UPPER WABASH	51201060702	FULTON	INB0672_T1007	OLMSTEAD DITCH	E. COLI	5A
UPPER WABASH	51201060702	FULTON	INB0672_T1009	CALLAHAN DITCH	E. COLI	5A
UPPER WABASH	51201060704	PULASKI	INB0675_01	MILL CREEK	E. COLI	5A
UPPER WABASH	51201060705	PULASKI	INB0675_T1005	MILL CREEK - UNNAMED TRIBUTARY	E. COLI	5A
UPPER WABASH	51201060705	PULASKI	INB0675_T1006	GRAFFIS DITCH	E. COLI	5A
UPPER WABASH	51201060705	PULASKI	INB0675_T1007	PRATHER DITCH	E. COLI	5A
UPPER WABASH	51201060803	CASS	INB0683_01	LITTLE INDIAN CREEK	IMPAIRED BIOTIC COMMUNITIES	5A
UPPER WABASH	51201060803	CASS	INB0683_01	LITTLE INDIAN CREEK	E. COLI	5A
UPPER WABASH	51201060901	PULASKI	INB0691_01	AGNEW DITCH	E. COLI	5A
UPPER WABASH	51201060901	PULASKI	INB0691_T1003	MOSS DITCH	E. COLI	5A
UPPER WABASH	51201060901	PULASKI	INB0691_T1004	SMITH DITCH	E. COLI	5A
UPPER WABASH	51201060902	PULASKI	INB0692_01	MUD CREEK	IMPAIRED BIOTIC COMMUNITIES	5A
UPPER WABASH	5120106090020	FULTON	INB0692_T1003	TRAVERS DITCH	E. COLI	5A
UPPER WABASH	5120106090020	FULTON	INB0692_T1003	TRAVERS DITCH	IMPAIRED BIOTIC COMMUNITIES	5A
UPPER WABASH	51201060902	PULASKI	INB0692_T1004	HOFFMAN DITCH	IMPAIRED BIOTIC COMMUNITIES	5A
UPPER WABASH	51201060903	PULASKI	INB0693_01	TIPPECANOE RIVER	PCBS (FISH TISSUE)	5B
UPPER WABASH	51201060903	PULASKI	INB0693_02	TIPPECANOE RIVER	PCBS (FISH TISSUE)	5B
UPPER WABASH	51201060903	PULASKI	INB0693_02	TIPPECANOE RIVER	IMPAIRED BIOTIC COMMUNITIES	5A
UPPER WABASH	51201060903	PULASKI	INB0693_T1001	GISE DITCH	E. COLI	5A
UPPER WABASH	51201060904	PULASKI	INB0694_01	TIPPECANOE RIVER	PCBS (FISH TISSUE)	5B
UPPER WABASH	51201061001	STARKE	INB06A1_01	SCHOLTZ DITCH	E. COLI	5A

UPPER WABASH	5120106100010	PULASKI	INB06A1_M1029	TIPPECANOE RIVER	PCBS (FISH TISSUE)	5B
UPPER WABASH	51201061001	STARKE	INB06A1_T1001	WEST ARM	E. COLI	5A
UPPER WABASH	51201061001	PULASKI	INB06A1_T1002	SCHOLTZ DITCH - UNNAMED TRIBUTARY	E. COLI	5A
UPPER WABASH	51201061001	PULASKI	INB06A1_T1003	ECKERT DITCH	E. COLI	5A
UPPER WABASH	51201061001	PULASKI	INB06A1_T1004	SELMER DITCH	E. COLI	5A
UPPER WABASH	51201061001	PULASKI	INB06A1_T1006	STROMBERG-TETZLOFF DITCH	E. COLI	5A
UPPER WABASH	51201061001	PULASKI	INB06A1_T1007	MCCAULIFF DITCH	E. COLI	5A
UPPER WABASH	51201061001	PULASKI	INB06A1_T1008	STEFFEL DITCH	E. COLI	5A
UPPER WABASH	51201061001	PULASKI	INB06A1_T1008	STEFFEL DITCH	IMPAIRED BIOTIC COMMUNITIES	5A
UPPER WABASH	5120106100020	WHITE	INB06A2_01	ACKERMAN DITCH (DOWNSTREAM OF CR 1000N)	IMPAIRED BIOTIC COMMUNITIES	5A
UPPER WABASH	51201061002	PULASKI	INB06A2_03	BIG MONON DITCH	E. COLI	5A
UPPER WABASH	5120106100020	WHITE	INB06A2_T1004	UNNAMED CHANNEL (TO AND FROM TIPPECANOE RIVER)	PCBS (FISH TISSUE)	5B
UPPER WABASH	51201061002	STARKE	INB06A2_T1005	SHARP DITCH	E. COLI	5A
UPPER WABASH	51201061002	PULASKI	INB06A2_T1006	BIG MONON DITCH - UNNAMED TRIBUTARY	E. COLI	5A
UPPER WABASH	51201061002	PULASKI	INB06A2_T1007	BIG MONON DITCH - UNNAMED TRIBUTARY	E. COLI	5A
UPPER WABASH	51201061002	PULASKI	INB06A2_T1009	EMMETT DITCH	E. COLI	5A
UPPER WABASH	51201061002	PULASKI	INB06A2_T1010	DRESSLER DITCH	E. COLI	5A
UPPER WABASH	51201061002	PULASKI	INB06A2_T1011	BIG MONON DITCH - UNNAMED TRIBUTARY	E. COLI	5A
UPPER WABASH	51201061003	PULASKI	INB06A3_01	BIG MONON DITCH	E. COLI	5A
UPPER WABASH	51201061003	PULASKI	INB06A3_T1001	THOMPSON DITCH	E. COLI	5A
UPPER WABASH	51201061003	PULASKI	INB06A3_T1002	THOMPSON DITCH - UNNAMED TRIBUTARY	E. COLI	5A
UPPER WABASH	51201061003	PULASKI	INB06A3_T1003	HUNTER BRANCH	E. COLI	5A
UPPER WABASH	51201061003	PULASKI	INB06A3_T1004	THOMPSON DITCH - UNNAMED TRIBUTARY	E. COLI	5A
UPPER WABASH	51201061003	STARKE	INB06A3_T1005	THOMPSON BRANCH	E. COLI	5A
UPPER WABASH	51201061003	PULASKI	INB06A3_T1006	STELTER DITCH	E. COLI	5A
UPPER WABASH	51201061003	PULASKI	INB06A3_T1007	KOEPKE DITCH	E. COLI	5A
UPPER WABASH	5120106100030	WHITE	INB06A3_T1031	TIPPECANOE RIVER	PCBS (FISH TISSUE)	5B
UPPER WABASH	51201061004	PULASKI	INB06A4_01	BIG MONON DITCH	E. COLI	5A
UPPER WABASH	51201061004	PULASKI	INB06A4_T1001	LIZENRY DITCH	E. COLI	5A
UPPER WABASH	51201061005	PULASKI	INB06A5_01	ANTRIM DITCH	E. COLI	5A
UPPER WABASH	51201061005	PULASKI	INB06A5_T1001	ANTRIM DITCH - UNNAMED TRIBUTARY	E. COLI	5A
UPPER WABASH	51201061005	JASPER	INB06A5_T1002	ANTRIM DITCH - UNNAMED TRIBUTARY	E. COLI	5A

UPPER WABASH	51201061005	PULASKI	INB06A5_T1003	ANTRIM DITCH - UNNAMED TRIBUTARY	E. COLI	5A
UPPER WABASH	51201061005	PULASKI	INB06A5_T1004	ANTHONY DITCH	E. COLI	5A
UPPER WABASH	51201061005	PULASKI	INB06A5_T1005	MADAUS DITCH	E. COLI	5A
UPPER WABASH	51201061005	PULASKI	INB06A5_T1006	COX DITCH	E. COLI	5A
UPPER WABASH	51201061005	PULASKI	INB06A5_T1007	DUNKER DITCH	E. COLI	5A
UPPER WABASH	51201061006	PULASKI	INB06A6_01	MOSLEY DITCH	E. COLI	5A
UPPER WABASH	51201061006	PULASKI	INB06A6_T1001	HANSELL DITCH	E. COLI	5A
UPPER WABASH	51201061006	PULASKI	INB06A6_T1002	MOSLEY BRANCH	E. COLI	5A
UPPER WABASH	51201061007	PULASKI	INB06A7_01	BIG MONON DITCH	E. COLI	5A
UPPER WABASH	51201061007	PULASKI	INB06A7_T1001	TIEDE DITCH	E. COLI	5A
UPPER WABASH	51201061007	PULASKI	INB06A7_T1002	BIG MONON DITCH - UNNAMED TRIBUTARY	E. COLI	5A
UPPER WABASH	51201061007	PULASKI	INB06A7_T1003	STEIN DITCH	E. COLI	5A
UPPER WABASH	51201061007	PULASKI	INB06A7_T1004	MALCHOW DITCH	E. COLI	5A
UPPER WABASH	51201061007	PULASKI	INB06A7_T1005	HUBBELL DITCH	E. COLI	5A
UPPER WABASH	51201061007	PULASKI	INB06A7_T1007	BIG MONON DITCH - UNNAMED TRIBUTARY	E. COLI	5A
UPPER WABASH	51201061008	WHITE	INB06A9_01	BIG MONON DITCH	IMPAIRED BIOTIC COMMUNITIES	5A
UPPER WABASH	51201061008	WHITE	INB06A9_01	BIG MONON DITCH	E. COLI	5A
UPPER WABASH	51201061008	PULASKI	INB06A9_T1001	BIG MONON DITCH - UNNAMED TRIBUTARY	IMPAIRED BIOTIC COMMUNITIES	5A
UPPER WABASH	51201061008	PULASKI	INB06A9_T1001	BIG MONON DITCH - UNNAMED TRIBUTARY	E. COLI	5A
UPPER WABASH	51201061008	PULASKI	INB06A9_T1002	BIG MONON DITCH - UNNAMED TRIBUTARY	IMPAIRED BIOTIC COMMUNITIES	5A
UPPER WABASH	51201061008	PULASKI	INB06A9_T1002	BIG MONON DITCH - UNNAMED TRIBUTARY	E. COLI	5A
UPPER WABASH	51201061008	PULASKI	INB06A9_T1003	BIG MONON DITCH - UNNAMED TRIBUTARY	IMPAIRED BIOTIC COMMUNITIES	5A
UPPER WABASH	51201061008	PULASKI	INB06A9_T1003	BIG MONON DITCH - UNNAMED TRIBUTARY	E. COLI	5A
UPPER WABASH	51201061101	WHITE	INB06B1_01	MCKILLIP DITCH	E. COLI	5A
UPPER WABASH	51201061101	WHITE	INB06B1_01	MCKILLIP DITCH	DISSOLVED OXYGEN	5A
UPPER WABASH	51201061101	WHITE	INB06B1_01	MCKILLIP DITCH	IMPAIRED BIOTIC COMMUNITIES	5A
UPPER WABASH	51201061101	WHITE	INB06B1_01	MCKILLIP DITCH	NUTRIENTS	5A
UPPER WABASH	51201061201	WHITE	INB06C1_01	TIPPECANOE RIVER	PCBS (FISH TISSUE)	5B
UPPER WABASH	51201061201	PULASKI	INB06C1_T1001	SWINGLE DITCH	E. COLI	5A
UPPER WABASH	51201061202	WHITE	INB06C2_T1001	HARP DITCH	E. COLI	5A
UPPER WABASH	51201061202	PULASKI	INB06C2_T1002	HARP DITCH - UNNAMED TRIBUTARY	E. COLI	5A
UPPER WABASH	51201061202	WHITE	INB06C2_T1003	TIPPECANOE RIVER - UNNAMED TRIBUTARY	E. COLI	5A
UPPER	51201061202	WHITE	INB06C2_T1004	TIPPECANOE	E. COLI	5A

WABASH				RIVER - UNNAMED TRIBUTARY		
UPPER WABASH	51201061207	WHITE	INB06C7_01	HONEY CREEK	IMPAIRED BIOTIC COMMUNITIES	5A
UPPER WABASH	51201061208	WHITE	INB06C8_01	TIPPECANOE RIVER	PCBS (FISH TISSUE)	5B
UPPER WABASH	5120106120110	WHITE	INB06CB_00	HONEY CREEK - SHAFER DAM	IMPAIRED BIOTIC COMMUNITIES	5A
UPPER WABASH	5120106120110	WHITE	INB06CB_00	HONEY CREEK - SHAFER DAM	PCBS (FISH TISSUE)	5B
UPPER WABASH	5120106120110	WHITE	INB06CB_00	HONEY CREEK - SHAFER DAM	TOTAL MERCURY (FISH TISSUE)	5B
UPPER WABASH	5120106130010	WHITE	INB06D1_01	TIPPECANOE RIVER (DOWNSTREAM OF TIMMONS DITCH)	NUTRIENTS	5A
UPPER WABASH	5120106130010	WHITE	INB06D1_01	TIPPECANOE RIVER (DOWNSTREAM OF TIMMONS DITCH)	PCBS (FISH TISSUE)	5B
UPPER WABASH	51201061301	WHITE	INB06D1_02	PIKE CREEK	PCBS (FISH TISSUE)	5B
UPPER WABASH	51201061301	WHITE	INB06D1_T1009	HOUSTON DITCH	PCBS (FISH TISSUE)	5B
UPPER WABASH	51201061301	WHITE	INB06D1_T1010	PIKE CREEK - UNNAMED TRIBUTARY	PCBS (FISH TISSUE)	5B
UPPER WABASH	51201061301	WHITE	INB06D1_T1011	SUITS DITCH	PCBS (FISH TISSUE)	5B
UPPER WABASH	51201061304	WHITE	INB06D4_01	TIPPECANOE RIVER	PCBS (FISH TISSUE)	5B
UPPER WABASH	51201061305	WHITE	INB06D5_01	BIG CREEK	E. COLI	5A
UPPER WABASH	51201061305	WHITE	INB06D6_01	SPRING CREEK	E. COLI	5A
UPPER WABASH	51201061306	WHITE	INB06D6_T1001	EMERGE DITCH	E. COLI	5A
UPPER WABASH	51201061306	WHITE	INB06D6_T1001A	EMERGE DITCH - UNNAMED TRIBUTARY	E. COLI	5A
UPPER WABASH	51201061309	CARROLL	INB06D9_01	TIPPECANOE RIVER	PCBS (FISH TISSUE)	5B
UPPER WABASH	5120106150040	WHITE	INB06F4_01	SPRING CREEK (DOWNSTREAM OF EMGE DITCH)	E. COLI	5A
UPPER WABASH	5120106150040	WHITE	INB06F4_T1002	SPRING CREEK-UNNAMED TRIBUTARY	E. COLI	5A
UPPER WABASH	5120106150050	TIPPECANOE	INB06F5_M1096	TIPPECANOE RIVER	PCBS (FISH TISSUE)	5B
UPPER WABASH	5120106150060	WHITE	INB06F6_01	MYERS DITCH (ROUND GROVE TWP)	DISSOLVED OXYGEN	5A
UPPER WABASH	5120106150060	WHITE	INB06F6_01	MYERS DITCH (ROUND GROVE TWP)	IMPAIRED BIOTIC COMMUNITIES	5A
UPPER WABASH	5120106150080	TIPPECANOE	INB06F8_M1097	TIPPECANOE RIVER	PCBS (FISH TISSUE)	5B
UPPER WABASH	5120106010010	WHITLEY	INB06P1001_00	CROOKED LAKE	IMPAIRED BIOTIC COMMUNITIES	5A
UPPER WABASH	5120106010080	KOSCIUSKO	INB06P1002_00	TIPPECANOE LAKE	PCBS (FISH TISSUE)	5B
UPPER WABASH	5120106010080	KOSCIUSKO	INB06P1002_00	TIPPECANOE LAKE	IMPAIRED BIOTIC COMMUNITIES	5A
UPPER WABASH	5120106020040	KOSCIUSKO	INB06P1005_00	PIKE LAKE	PCBS (FISH TISSUE)	5B
UPPER WABASH	5120106020040	KOSCIUSKO	INB06P1005_00	PIKE LAKE	PHOSPHORUS	5A
UPPER WABASH	5120106020060	KOSCIUSKO	INB06P1007_00	WINONA LAKE	PCBS (FISH TISSUE)	5B
UPPER WABASH	5120106020080	KOSCIUSKO	INB06P1008_00	CENTER LAKE	PHOSPHORUS	5A
UPPER WABASH	5120106050020	FULTON	INB06P1016_00	LAKE MANITOU	PHOSPHORUS	5A

UPPER WABASH	5120106060010	MARSHALL	INB06P1019_00	MAXINKUCKEE, LAKE	PCBS (FISH TISSUE)	5B
UPPER WABASH	5120106060010	MARSHALL	INB06P1019_00	MAXINKUCKEE, LAKE	TOTAL MERCURY (FISH TISSUE)	5B
UPPER WABASH	5120106120110	WHITE	INB06P1033_00	LAKE SHAFER	E. COLI	5A
UPPER WABASH	5120106010070	KOSCIUSKO	INB06P1035_00	LITTLE BARBEE LAKE	TOTAL MERCURY (FISH TISSUE)	5B
UPPER WABASH	5120106010040	KOSCIUSKO	INB06P1046_00	THE BACKWATERS	PHOSPHORUS	5A
UPPER WABASH	5120106010030	NOBLE	INB06P1048_00	BAUGHER LAKE	PHOSPHORUS	5A
UPPER WABASH	5120106010010	NOBLE	INB06P1049_00	BIG LAKE	PHOSPHORUS	5A
UPPER WABASH	5120106010070	KOSCIUSKO	INB06P1050_00	BIG BARBEE LAKE	PHOSPHORUS	5A
UPPER WABASH	5120106010020	WHITLEY	INB06P1053_00	GOOSE LAKE	PHOSPHORUS	5A
UPPER WABASH	5120106010080	KOSCIUSKO	INB06P1056_00	JAMES LAKE	IMPAIRED BIOTIC COMMUNITIES	5A
UPPER WABASH	5120106010010	WHITLEY	INB06P1059_00	LITTLE CROOKED LAKE	PHOSPHORUS	5A
UPPER WABASH	5120106010020	WHITLEY	INB06P1060_00	LOON LAKE	TOTAL MERCURY (FISH TISSUE)	5B
UPPER WABASH	5120106010020	WHITLEY	INB06P1060_00	LOON LAKE	PHOSPHORUS	5A
UPPER WABASH	5120106010080	KOSCIUSKO	INB06P1063_00	OSWEGO LAKE	IMPAIRED BIOTIC COMMUNITIES	5A
UPPER WABASH	5120106010070	KOSCIUSKO	INB06P1067_00	SECHRIST LAKE	IMPAIRED BIOTIC COMMUNITIES	5A
UPPER WABASH	5120106010050	WHITLEY	INB06P1069_00	TROY CEDAR LAKE	PHOSPHORUS	5A
UPPER WABASH	5120106020030	KOSCIUSKO	INB06P1071_00	LITTLE CHAPMAN LAKE	PHOSPHORUS	5A
UPPER WABASH	5120106020040	KOSCIUSKO	INB06P1072_00	LITTLE PIKE LAKE	PHOSPHORUS	5A
UPPER WABASH	5120106030030	KOSCIUSKO	INB06P1073_00	CALDWELL LAKE	PHOSPHORUS	5A
UPPER WABASH	5120106030040	KOSCIUSKO	INB06P1077_00	PALESTINE LAKE	PCBS (FISH TISSUE)	5B
UPPER WABASH	5120106030040	KOSCIUSKO	INB06P1077_00	PALESTINE LAKE	PHOSPHORUS	5A
UPPER WABASH	5120106040050	KOSCIUSKO	INB06P1078_00	BEAVER DAM LAKE	PHOSPHORUS	5A
UPPER WABASH	5120106050050	FULTON	INB06P1086_00	SOUTH MUD LAKE	PHOSPHORUS	5A
UPPER WABASH	5120106060080	FULTON	INB06P1090_00	BRUCE LAKE	PHOSPHORUS	5A
UPPER WABASH	5120106140020	CARROLL	INB06P1092_00	FREEMAN, LAKE	PCBS (FISH TISSUE)	5B
UPPER WABASH	5120106010010	NOBLE	INB06P1100_00	CRANE LAKE	PHOSPHORUS	5A
UPPER WABASH	51201070101	TIPTON	INB0711_02	TURKEY CREEK	E. COLI	5A
UPPER WABASH	51201070102	TIPTON	INB0712_02	BROAD CREEK	IMPAIRED BIOTIC COMMUNITIES	5A
UPPER WABASH	51201070102	TIPTON	INB0712_T1001	NORTH CREEK	IMPAIRED BIOTIC COMMUNITIES	5A
UPPER WABASH	51201070102	TIPTON	INB0712_T1002	BROAD CREEK - UNNAMED TRIBUTARY	IMPAIRED BIOTIC COMMUNITIES	5A
UPPER WABASH	51201070103	TIPTON	INB0713_01	TURKEY CREEK	NUTRIENTS	5A
UPPER WABASH	51201070103	TIPTON	INB0713_01	TURKEY CREEK	DISSOLVED OXYGEN	5A
UPPER WABASH	51201070103	TIPTON	INB0713_T1001	TURKEY CREEK - UNNAMED TRIBUTARY	E. COLI	5A
UPPER WABASH	51201070103	TIPTON	INB0713_T1002	TURKEY CREEK - UNNAMED TRIBUTARY	E. COLI	5A
UPPER WABASH	51201070103	TIPTON	INB0713_T1003	TURKEY CREEK - UNNAMED TRIBUTARY	E. COLI	5A

UPPER WABASH	51201070103	TIPTON	INB0713_T1004	TURKEY CREEK - UNNAMED TRIBUTARY	E. COLI	5A
UPPER WABASH	51201070104	GRANT	INB0714_T1005	WILDCAT CREEK - UNNAMED TRIBUTARY	E. COLI	5A
UPPER WABASH	51201070104	MADISON	INB0714_T1006	POLEY WALK	E. COLI	5A
UPPER WABASH	51201070104	TIPTON	INB0714_T1007	WILDCAT CREEK - UNNAMED TRIBUTARY	E. COLI	5A
UPPER WABASH	51201070106	HOWARD	INB0716_T1001	IRWIN CREEK	E. COLI	5A
UPPER WABASH	51201070106	HOWARD	INB0716_T1002	WILDCAT CREEK - UNNAMED TRIBUTARY	E. COLI	5A
UPPER WABASH	51201070106	HOWARD	INB0716_T1003	WILDCAT CREEK - UNNAMED TRIBUTARY	E. COLI	5A
UPPER WABASH	51201070106	TIPTON	INB0716_T1004	WILDCAT CREEK - UNNAMED TRIBUTARY	E. COLI	5A
UPPER WABASH	51201070107	HOWARD	INB0717_01	WILDCAT CREEK	PCBS (FISH TISSUE)	5B
UPPER WABASH	51201070107	HOWARD	INB0717_T1009	WILDCAT CREEK - UNNAMED TRIBUTARY	E. COLI	5A
UPPER WABASH	51201070107	HOWARD	INB0717_T1010	WILDCAT CREEK - UNNAMED TRIBUTARY	E. COLI	5A
UPPER WABASH	51201070107	HOWARD	INB0717_T1011	WILDCAT CREEK - UNNAMED TRIBUTARY	E. COLI	5A
UPPER WABASH	51201070108	HOWARD	INB0718_02	KOKOMO CREEK	PCBS (FISH TISSUE)	5B
UPPER WABASH	51201070108	HOWARD	INB0718_T1006	KOKOMO CREEK - UNNAMED TRIBUTARY	E. COLI	5A
UPPER WABASH	51201070108	HOWARD	INB0718_T1007	KOKOMO CREEK - UNNAMED TRIBUTARY	E. COLI	5A
UPPER WABASH	51201070109	HOWARD	INB0719_01	WILDCAT CREEK	PCBS (FISH TISSUE)	5B
UPPER WABASH	51201070201	CARROLL	INB0721_T1014	HARNESS DITCH	E. COLI	5A
UPPER WABASH	51201070202	CLINTON	INB0722_01A	UNNAMED STREAM (CLINTON-CARROLL COUNTY LINE)	E. COLI	5A
UPPER WABASH	51201070202	CARROLL	INB0722_T1010	WILDCAT CREEK, MIDDLE FORK - UNNAMED TRIBUTARY	E. COLI	5A
UPPER WABASH	51201070202	CARROLL	INB0722_T1011	WILDCAT CREEK, MIDDLE FORK - UNNAMED TRIBUTARY	E. COLI	5A
UPPER WABASH	51201070202	CARROLL	INB0722_T1013	MIDDLE FORK BRANCH - SCOFIELD DITCH	DISSOLVED OXYGEN	5A
UPPER WABASH	5120107020030	HOWARD	INB0723_T1011	LITTLE WILDCAT CREEK (DOWNSTREAM OF VOGUS DITCH)	E. COLI	5A
UPPER WABASH	51201070204	CLINTON	INB0724_02A	WILDCAT CREEK, MIDDLE FORK - UNNAMED TRIBUTARY	E. COLI	5A
UPPER WABASH	51201070204	CLINTON	INB0724_02B	WILDCAT CREEK, MIDDLE FORK - UNNAMED TRIBUTARY	E. COLI	5A
UPPER WABASH	51201070204	CARROLL	INB0724_T1001	WILDCAT CREEK, MIDDLE FORK - UNNAMED TRIBUTARY	E. COLI	5A
UPPER	51201070204	CARROLL	INB0724_T1003	WILDCAT CREEK,	E. COLI	5A

WABASH				MIDDLE FORK - UNNAMED TRIBUTARY		
UPPER WABASH	51201070205	TIPPECANOE	INB0725_02	WILDCAT CREEK, MIDDLE FORK	PCBS (FISH TISSUE)	5B
UPPER WABASH	51201070205	TIPPECANOE	INB0725_02A	WILDCAT CREEK, MIDDLE FORK - UNNAMED TRIBUTARY	PCBS (FISH TISSUE)	5B
UPPER WABASH	51201070103	TIPTON	INB0731_01	TURKEY CREEK	DISSOLVED OXYGEN	5A
UPPER WABASH	51201070103	TIPTON	INB0731_01	TURKEY CREEK	AMMONIA	5A
UPPER WABASH	51201070103	TIPTON	INB0731_01	TURKEY CREEK	CHLORIDE	5A
UPPER WABASH	51201070302	CLINTON	INB0732_01	KILMORE CREEK	DISSOLVED OXYGEN	5A
UPPER WABASH	51201070302	CLINTON	INB0732_01	KILMORE CREEK	NUTRIENTS	5A
UPPER WABASH	51201070302	TIPTON	INB0732_T1001	SHANTY CREEK	IMPAIRED BIOTIC COMMUNITIES	5A
UPPER WABASH	51201070304	CLINTON	INB0734_03	WILDCAT CREEK, SOUTH FORK	PCBS (FISH TISSUE)	5B
UPPER WABASH	51201070304	CLINTON	INB0734_03	WILDCAT CREEK, SOUTH FORK	DISSOLVED OXYGEN	5A
UPPER WABASH	51201070304	CLINTON	INB0734_04	TALBERT DITCH	DISSOLVED OXYGEN	5A
UPPER WABASH	51201070307	CLINTON	INB0737_T1004	LICK RUN	IMPAIRED BIOTIC COMMUNITIES	5A
UPPER WABASH	51201070307	CLINTON	INB0737_T1004	LICK RUN	DISSOLVED OXYGEN	5A
UPPER WABASH	51201070308	CLINTON	INB0738_01	WILDCAT CREEK, SOUTH FORK	PCBS (FISH TISSUE)	5B
UPPER WABASH	51201070308	CLINTON	INB0738_02	WILDCAT CREEK, SOUTH FORK	PCBS (FISH TISSUE)	5B
UPPER WABASH	51201070308	CLINTON	INB0738_03	WILDCAT CREEK, SOUTH FORK - UNNAMED TRIBUTARY	PCBS (FISH TISSUE)	5B
UPPER WABASH	51201070310	TIPPECANOE	INB073A_01	WILDCAT CREEK, SOUTH FORK	PCBS (FISH TISSUE)	5B
UPPER WABASH	51201070311	TIPPECANOE	INB073B_01	WILDCAT CREEK, SOUTH FORK	PCBS (FISH TISSUE)	5B
UPPER WABASH	51201070311	TIPPECANOE	INB073B_02	WILDCAT CREEK, SOUTH FORK	PCBS (FISH TISSUE)	5B
UPPER WABASH	5120107040010	CLINTON	INB0741_02	TALBERT DITCH	IMPAIRED BIOTIC COMMUNITIES	5A
UPPER WABASH	51201070401	HOWARD	INB0741_03	WILDCAT CREEK, LITTLE, EAST FORK	PCBS (FISH TISSUE)	5B
UPPER WABASH	51201070401	HOWARD	INB0741_04	WILDCAT CREEK, LITTLE, WEST FORK	PCBS (FISH TISSUE)	5B
UPPER WABASH	51201070401	TIPTON	INB0741_T1006	KELLY DITCH	DISSOLVED OXYGEN	5A
UPPER WABASH	51201070401	TIPTON	INB0741_T1006	KELLY DITCH	NUTRIENTS	5A
UPPER WABASH	51201070401	TIPTON	INB0741_T1006	KELLY DITCH	PCBS (FISH TISSUE)	5B
UPPER WABASH	51201070402	HOWARD	INB0742_04	WILDCAT CREEK, LITTLE	E. COLI	5A
UPPER WABASH	51201070402	HOWARD	INB0742_04	LITTLE WILDCAT CREEK	NUTRIENTS	5A
UPPER WABASH	51201070402	HOWARD	INB0742_T1004	CLAW CREEK	E. COLI	5A
UPPER WABASH	51201070402	HOWARD	INB0742_T1006	VOGUS DITCH	E. COLI	5A
UPPER WABASH	51201070403	HOWARD	INB0743_04	WILDCAT CREEK	PCBS (FISH TISSUE)	5B
UPPER WABASH	51201070403	HOWARD	INB0743_04	WILDCAT CREEK	TOTAL MERCURY (FISH TISSUE)	5B
UPPER WABASH	51201070403	HOWARD	INB0743_T1006	SHAMBAUGH RUN	E. COLI	5A
UPPER WABASH	51201070403	HOWARD	INB0743_T1007	KITTY RUN	E. COLI	5A

UPPER WABASH	51201070403	HOWARD	INB0743_T1008	EDWARDS DITCH	E. COLI	5A
UPPER WABASH	51201070404	TIPTON	INB0744_T1001	HONEY CREEK - UNNAMED TRIBUTARY	E. COLI	5A
UPPER WABASH	51201070405	HOWARD	INB0745_04	WILDCAT CREEK	PCBS (FISH TISSUE)	5B
UPPER WABASH	51201070405	HOWARD	INB0745_04	WILDCAT CREEK	IMPAIRED BIOTIC COMMUNITIES	5A
UPPER WABASH	51201070405	HOWARD	INB0745_04	WILDCAT CREEK	TOTAL MERCURY (FISH TISSUE)	5B
UPPER WABASH	51201070405	HOWARD	INB0745_T1008	WILDCAT CREEK - UNNAMED TRIBUTARY	E. COLI	5A
UPPER WABASH	51201070405	HOWARD	INB0745_T1008	WILDCAT CREEK - UNNAMED TRIBUTARY	IMPAIRED BIOTIC COMMUNITIES	5A
UPPER WABASH	51201070406	HOWARD	INB0746_03	WILDCAT CREEK	PCBS (FISH TISSUE)	5B
UPPER WABASH	51201070406	CARROLL	INB0746_03A	WILDCAT CREEK - UNNAMED TRIBUTARY	E. COLI	5A
UPPER WABASH	51201070406	CARROLL	INB0746_03B	WILDCAT CREEK - UNNAMED TRIBUTARY	E. COLI	5A
UPPER WABASH	51201070406	CARROLL	INB0746_03C	WILDCAT CREEK - UNNAMED TRIBUTARY	E. COLI	5A
UPPER WABASH	51201070407	CARROLL	INB0747_01	WILDCAT CREEK	PCBS (FISH TISSUE)	5B
UPPER WABASH	51201070407	CARROLL	INB0747_T1005	WILDCAT CREEK - UNNAMED TRIBUTARY	PCBS (FISH TISSUE)	5B
UPPER WABASH	51201070408	CARROLL	INB0748_01	WILDCAT CREEK	PCBS (FISH TISSUE)	5B
UPPER WABASH	51201070409	TIPPECANOE	INB0749_01	WILDCAT CREEK	PCBS (FISH TISSUE)	5B
UPPER WABASH	51201070409	TIPPECANOE	INB0749_02	WILDCAT CREEK	FREE CYANIDE	5A
UPPER WABASH	51201070409	TIPPECANOE	INB0749_02	WILDCAT CREEK	PCBS (FISH TISSUE)	5B
UPPER WABASH	51201070409	TIPPECANOE	INB0749_03	WILDCAT CREEK	PCBS (FISH TISSUE)	5B
UPPER WABASH	5120107010090	HOWARD	INB07P1003_00	KOKOMO RESERVOIR 2	E. COLI	5A
UPPER WABASH	5120107010090	HOWARD	INB07P1003_00	KOKOMO RESERVOIR 2	ALGAE	5A
UPPER WABASH	5120107010090	HOWARD	INB07P1003_00	KOKOMO RESERVOIR 2	TASTE AND ODOR	5A
LOWER WABASH	51201080104	TIPPECANOE	INB0814_01	ELLIOT DITCH	PCBS (FISH TISSUE)	5B
LOWER WABASH	51201080104	TIPPECANOE	INB0814_01	ELLIOT DITCH	IMPAIRED BIOTIC COMMUNITIES	5A
LOWER WABASH	51201080106	TIPPECANOE	INB0816_01	WEA CREEK	TOTAL MERCURY (FISH TISSUE)	5B
LOWER WABASH	51201080106	TIPPECANOE	INB0816_01	WEA CREEK	PCBS (FISH TISSUE)	5B
LOWER WABASH	51201080106	TIPPECANOE	INB0816_01	WEA CREEK	E. COLI	5A
LOWER WABASH	51201080106	TIPPECANOE	INB0816_02	WEA CREEK	TOTAL MERCURY (FISH TISSUE)	5B
LOWER WABASH	51201080106	TIPPECANOE	INB0816_02	WEA CREEK	PCBS (FISH TISSUE)	5B
LOWER WABASH	51201080106	TIPPECANOE	INB0816_02	WEA CREEK	E. COLI	5A
LOWER WABASH	51201080106	TIPPECANOE	INB0816_06A	WEA CREEK - UNNAMED TRIBUTARY	E. COLI	5A
LOWER WABASH	51201080106	TIPPECANOE	INB0816_06A	WEA CREEK - UNNAMED TRIBUTARY	PCBS (FISH TISSUE)	5B
LOWER WABASH	51201080106	TIPPECANOE	INB0816_06A	WEA CREEK - UNNAMED TRIBUTARY	TOTAL MERCURY (FISH TISSUE)	5B
LOWER WABASH	51201080202	TIPPECANOE	INB0822_01	BURNETTE CREEK	E. COLI	5A

LOWER WABASH	51201080202	TIPPECANOE	INB0822_02	BURNETTE CREEK (DOWNSTREAM OF BATTLE GROUND, IN)	E. COLI	5A
LOWER WABASH	51201080202	TIPPECANOE	INB0822_02	BURNETTE CREEK (DOWNSTREAM OF BATTLE GROUND, IN)	IMPAIRED BIOTIC COMMUNITIES	5A
LOWER WABASH	51201080203	TIPPECANOE	INB0823_01	WABASH RIVER	IMPAIRED BIOTIC COMMUNITIES	5A
LOWER WABASH	51201080203	TIPPECANOE	INB0823_01	WABASH RIVER	PCBS (FISH TISSUE)	5B
LOWER WABASH	51201080203	TIPPECANOE	INB0823_01	WABASH RIVER	E. COLI	5A
LOWER WABASH	51201080203	TIPPECANOE	INB0823_01	WABASH RIVER	TOTAL MERCURY (FISH TISSUE)	5B
LOWER WABASH	51201080304	WARREN	INB0834_02	MUD PINE CREEK	PCBS (FISH TISSUE)	5B
LOWER WABASH	51201080304	WARREN	INB0834_03	MUD PINE CREEK	PCBS (FISH TISSUE)	5B
LOWER WABASH	51201080304	WARREN	INB0834_04	MUD PINE CREEK	PCBS (FISH TISSUE)	5B
LOWER WABASH	51201080304	WARREN	INB0834_T1006	MUD PINE CREEK - UNNAMED TRIBUTARY	PCBS (FISH TISSUE)	5B
LOWER WABASH	51201080304	WARREN	INB0834_T1007	MUD PINE CREEK - UNNAMED TRIBUTARY	PCBS (FISH TISSUE)	5B
LOWER WABASH	51201080304	WARREN	INB0834_T1008	MUD PINE CREEK - UNNAMED TRIBUTARY	PCBS (FISH TISSUE)	5B
LOWER WABASH	51201080304	WARREN	INB0834_T1009	MUD PINE CREEK - UNNAMED TRIBUTARY	PCBS (FISH TISSUE)	5B
LOWER WABASH	51201080304	WARREN	INB0834_T1010	MUD PINE CREEK - UNNAMED TRIBUTARY	PCBS (FISH TISSUE)	5B
LOWER WABASH	51201080304	WARREN	INB0834_T1011	MUD PINE CREEK - UNNAMED TRIBUTARY	PCBS (FISH TISSUE)	5B
LOWER WABASH	51201080304	WARREN	INB0834_T1012	MUD PINE CREEK - UNNAMED TRIBUTARY	PCBS (FISH TISSUE)	5B
LOWER WABASH	51201080304	WARREN	INB0834_T1013	SPRING BRANCH	PCBS (FISH TISSUE)	5B
LOWER WABASH	5120108040010	WHITE	INB0841_01	BIG PINE CREEK (HEADWATER)	IMPAIRED BIOTIC COMMUNITIES	5A
LOWER WABASH	5120108040010	WHITE	INB0841_01	BIG PINE CREEK (HEADWATER)	ALGAE	5A
LOWER WABASH	5120108040010	WHITE	INB0841_01	BIG PINE CREEK (HEADWATER)	DISSOLVED OXYGEN	5A
LOWER WABASH	5120108040010	WHITE	INB0841_T1001	BIG PINE CREEK - UNNAMED HEADWATER TRIBUTARY	DISSOLVED OXYGEN	5A
LOWER WABASH	5120108040010	WHITE	INB0841_T1001	BIG PINE CREEK - UNNAMED HEADWATER TRIBUTARY	ALGAE	5A
LOWER WABASH	5120108040010	WHITE	INB0841_T1002	VANATTA-O'CONNER DITCHES	ALGAE	5A
LOWER WABASH	5120108040010	WHITE	INB0841_T1002	VANATTA-O'CONNER DITCHES	DISSOLVED OXYGEN	5A
LOWER WABASH	5120108040010	WHITE	INB0841_T1002	VANATTA-O'CONNER DITCHES	IMPAIRED BIOTIC COMMUNITIES	5A
LOWER WABASH	5120108040010	WHITE	INB0841_T1003	ROUDEBUSH DITCH	ALGAE	5A
LOWER WABASH	5120108040010	WHITE	INB0841_T1003	ROUDEBUSH DITCH	DISSOLVED OXYGEN	5A
LOWER WABASH	51201080402	BENTON	INB0842_02	BIG PINE CREEK	IMPAIRED BIOTIC COMMUNITIES	5A
LOWER WABASH	51201080402	BENTON	INB0842_T1003	MILLER DITCH	IMPAIRED BIOTIC COMMUNITIES	5A

LOWER WABASH	51201080403	BENTON	INB0843_01	LITTLE PINE CREEK	E. COLI	5A
LOWER WABASH	51201080403	BENTON	INB0843_02	LITTLE PINE CREEK	E. COLI	5A
LOWER WABASH	51201080403	BENTON	INB0843_T1001	LITTLE PINE CREEK - UNNAMED TRIBUTARY	E. COLI	5A
LOWER WABASH	5120108040040	BENTON	INB0844_T1002	OWENS DITCH	IMPAIRED BIOTIC COMMUNITIES	5A
LOWER WABASH	51201080405	BENTON	INB0845_T1003	BRUMM DITCH	IMPAIRED BIOTIC COMMUNITIES	5A
LOWER WABASH	51201080406	BENTON	INB0846_T1002	DARBY DITCH	IMPAIRED BIOTIC COMMUNITIES	5A
LOWER WABASH	51201080407	BENTON	INB0847_T1005	BIG PINE CREEK - UNNAMED TRIBUTARY	NUTRIENTS	5A
LOWER WABASH	51201080409	WARREN	INB0849_01	BIG PINE CREEK	E. COLI	5A
LOWER WABASH	51201080409	WARREN	INB0849_01	BIG PINE CREEK	TOTAL LEAD	5A
LOWER WABASH	51201080409	WARREN	INB0849_T1007	BIG PINE CREEK - UNNAMED TRIBUTARY	E. COLI	5A
LOWER WABASH	51201080410	WARREN	INB084A_01	BIG PINE CREEK	E. COLI	5A
LOWER WABASH	51201080410	WARREN	INB084A_01	BIG PINE CREEK	PCBS (FISH TISSUE)	5B
LOWER WABASH	51201080410	WARREN	INB084A_02	BIG PINE CREEK	E. COLI	5A
LOWER WABASH	51201080410	WARREN	INB084A_02	BIG PINE CREEK	PCBS (FISH TISSUE)	5B
LOWER WABASH	51201080410	WARREN	INB084A_03	BIG PINE CREEK	PCBS (FISH TISSUE)	5B
LOWER WABASH	51201080410	WARREN	INB084A_04	BIG PINE CREEK	PCBS (FISH TISSUE)	5B
LOWER WABASH	51201080410	WARREN	INB084A_05	BIG PINE CREEK	PCBS (FISH TISSUE)	5B
LOWER WABASH	51201080502	TIPPECANOE	INB0852_01	WABASH RIVER	PCBS (FISH TISSUE)	5B
LOWER WABASH	51201080502	TIPPECANOE	INB0852_01	WABASH RIVER	TOTAL MERCURY (FISH TISSUE)	5B
LOWER WABASH	51201080503	TIPPECANOE	INB0853_01	WABASH RIVER	PCBS (FISH TISSUE)	5B
LOWER WABASH	51201080503	TIPPECANOE	INB0853_01	WABASH RIVER	TOTAL MERCURY (FISH TISSUE)	5B
LOWER WABASH	51201080504	TIPPECANOE	INB0854_01	FLINT CREEK	DISSOLVED OXYGEN	5A
LOWER WABASH	51201080504	TIPPECANOE	INB0854_01	FLINT CREEK	NUTRIENTS	5A
LOWER WABASH	51201080507	FOUNTAIN	INB0857_01	WABASH RIVER	TOTAL MERCURY (FISH TISSUE)	5B
LOWER WABASH	51201080507	FOUNTAIN	INB0857_01	WABASH RIVER	PCBS (FISH TISSUE)	5B
LOWER WABASH	51201080507	FOUNTAIN	INB0857_T1004	WABASH RIVER - UNNAMED TRIBUTARY	E. COLI	5A
LOWER WABASH	51201080507	FOUNTAIN	INB0857_T1004	WABASH RIVER - UNNAMED TRIBUTARY	IMPAIRED BIOTIC COMMUNITIES	5A
LOWER WABASH	51201080510	FOUNTAIN	INB085A_01	WABASH RIVER	TOTAL MERCURY (FISH TISSUE)	5B
LOWER WABASH	51201080510	FOUNTAIN	INB085A_01	WABASH RIVER	PCBS (FISH TISSUE)	5B
LOWER WABASH	51201080601	TIPPECANOE	INB0861_01	BIG SHAWNEE CREEK	E. COLI	5A
LOWER WABASH	51201080601	FOUNTAIN	INB0861_02	BIG SHAWNEE CREEK	E. COLI	5A
LOWER WABASH	51201080601	FOUNTAIN	INB0861_T1001	SLUSH RUN	E. COLI	5A
LOWER WABASH	51201080602	FOUNTAIN	INB0862_01	BIG SHAWNEE CREEK	E. COLI	5A
LOWER WABASH	51201080602	FOUNTAIN	INB0862_T1001	KELL DITCH	E. COLI	5A

LOWER WABASH	51201080602	FOUNTAIN	INB0862_T1002	LITTLE SHAWNEE CREEK	E. COLI	5A
LOWER WABASH	51201080602	FOUNTAIN	INB0862_T1003	BODLEY BRANCH	E. COLI	5A
LOWER WABASH	51201080603	WARREN	INB0863_01	WABASH RIVER	TOTAL MERCURY (FISH TISSUE)	5B
LOWER WABASH	51201080603	WARREN	INB0863_01	WABASH RIVER	PCBS (FISH TISSUE)	5B
LOWER WABASH	51201080604	WARREN	INB0864_01	WABASH RIVER	PCBS (FISH TISSUE)	5B
LOWER WABASH	51201080604	WARREN	INB0864_01	WABASH RIVER	TOTAL MERCURY (FISH TISSUE)	5B
LOWER WABASH	51201080606	WARREN	INB0866_02	OPOSSUM RUN	E. COLI	5A
LOWER WABASH	51201080607	FOUNTAIN	INB0867_01	WABASH RIVER	PCBS (FISH TISSUE)	5B
LOWER WABASH	51201080607	FOUNTAIN	INB0867_01	WABASH RIVER	TOTAL MERCURY (FISH TISSUE)	5B
LOWER WABASH	51201080607	FOUNTAIN	INB0867_T1001	BEAR CREEK	E. COLI	5A
LOWER WABASH	51201080608	FOUNTAIN	INB0868_01	WABASH RIVER	PCBS (FISH TISSUE)	5B
LOWER WABASH	51201080608	FOUNTAIN	INB0868_01	WABASH RIVER	TOTAL MERCURY (FISH TISSUE)	5B
LOWER WABASH	51201080703	MONTGOMERY	INB0873_01	COAL CREEK, NORTH FORK	IMPAIRED BIOTIC COMMUNITIES	5A
LOWER WABASH	51201080703	MONTGOMERY	INB0873_01	COAL CREEK, NORTH FORK	NUTRIENTS	5A
LOWER WABASH	51201080703	MONTGOMERY	INB0873_01	COAL CREEK, NORTH FORK	E. COLI	5A
LOWER WABASH	51201080704	FOUNTAIN	INB0874_01	COAL CREEK	E. COLI	5A
LOWER WABASH	51201080704	FOUNTAIN	INB0874_T1001	COAL CREEK - UNNAMED TRIBUTARY	E. COLI	5A
LOWER WABASH	51201080704	FOUNTAIN	INB0874_T1002	COAL CREEK - UNNAMED TRIBUTARY	E. COLI	5A
LOWER WABASH	51201080708	FOUNTAIN	INB0878_01	DRY RUN	E. COLI	5A
LOWER WABASH	51201080708	FOUNTAIN	INB0878_02	DRY RUN	E. COLI	5A
LOWER WABASH	51201080708	FOUNTAIN	INB0878_03	COAL CREEK	E. COLI	5A
LOWER WABASH	51201080708	FOUNTAIN	INB0878_T1001	DRY RUN - UNNAMED TRIBUTARY	E. COLI	5A
LOWER WABASH	51201080708	FOUNTAIN	INB0878_T1002	DRY RUN - UNNAMED TRIBUTARY	E. COLI	5A
LOWER WABASH	51201080708	FOUNTAIN	INB0878_T1003	DRY RUN - UNNAMED TRIBUTARY	E. COLI	5A
LOWER WABASH	51201080708	FOUNTAIN	INB0878_T1004	DRY RUN - UNNAMED TRIBUTARY	E. COLI	5A
LOWER WABASH	51201080708	FOUNTAIN	INB0878_T1005	DRY RUN - UNNAMED TRIBUTARY	E. COLI	5A
LOWER WABASH	51201080708	FOUNTAIN	INB0878_T1006	COAL CREEK - UNNAMED TRIBUTARY	E. COLI	5A
LOWER WABASH	51201080803	FOUNTAIN	INB0883_01	WABASH RIVER	PCBS (FISH TISSUE)	5B
LOWER WABASH	51201080803	FOUNTAIN	INB0883_01	WABASH RIVER	TOTAL MERCURY (FISH TISSUE)	5B
LOWER WABASH	51201080902	FOUNTAIN	INB0892_01	PRAIRIE CREEK	E. COLI	5A
LOWER WABASH	51201080903	FOUNTAIN	INB0893_02	COAL CREEK	E. COLI	5A
LOWER WABASH	51201080903	FOUNTAIN	INB0893_T1001	COAL CREEK - UNNAMED TRIBUTARY	E. COLI	5A
LOWER WABASH	51201080903	FOUNTAIN	INB0893_T1002	COAL CREEK - UNNAMED TRIBUTARY	E. COLI	5A

LOWER WABASH	51201080903	FOUNTAIN	INB0893_T1003	COAL CREEK - UNNAMED TRIBUTARY	E. COLI	5A
LOWER WABASH	51201080903	FOUNTAIN	INB0893_T1004	COAL CREEK - UNNAMED TRIBUTARY	E. COLI	5A
LOWER WABASH	51201080903	FOUNTAIN	INB0893_T1005	COAL CREEK - UNNAMED TRIBUTARY	E. COLI	5A
LOWER WABASH	51201081103	VERMILLION	INB08B3_03	LITTLE VERMILLION RIVER	IMPAIRED BIOTIC COMMUNITIES	5A
LOWER WABASH	51201081103	VERMILLION	INB08B3_03	LITTLE VERMILLION RIVER	E. COLI	5A
LOWER WABASH	51201081104	VERMILLION	INB08B4_01	LITTLE VERMILLION RIVER	E. COLI	5A
LOWER WABASH	51201081202	MONTGOMERY	INB08C2_02	BIG RACCOON CREEK	E. COLI	5A
LOWER WABASH	51201081204	MONTGOMERY	INB08C4_01	CORNSTALK CREEK	IMPAIRED BIOTIC COMMUNITIES	5A
LOWER WABASH	51201081205	PUTNAM	INB08C5_01	RAMP CREEK, NORTH	IMPAIRED BIOTIC COMMUNITIES	5A
LOWER WABASH	51201081206	PUTNAM	INB08C6_02	BIG RACCOON CREEK	E. COLI	5A
LOWER WABASH	51201081206	PUTNAM	INB08C6_03	BIG RACCOON CREEK	E. COLI	5A
LOWER WABASH	51201081206	PUTNAM	INB08C6_03	BIG RACCOON CREEK	IMPAIRED BIOTIC COMMUNITIES	5A
LOWER WABASH	51201081206	MONTGOMERY	INB08C6_T1003	CLINE CREEK	IMPAIRED BIOTIC COMMUNITIES	5A
LOWER WABASH	51201081301	PARKE	INB08D1_02	RACCOON CREEK, SOUTH FORK	IMPAIRED BIOTIC COMMUNITIES	5A
LOWER WABASH	51201081301	PARKE	INB08D1_02	RACCOON CREEK, SOUTH FORK	E. COLI	5A
LOWER WABASH	51201081301	PARKE	INB08D1_T1005	RACCOON CREEK, SOUTH FORK - UNNAMED TRIBUTARY	E. COLI	5A
LOWER WABASH	51201081301	PARKE	INB08D1_T1006	RACCOON CREEK, SOUTH FORK - UNNAMED TRIBUTARY	E. COLI	5A
LOWER WABASH	51201081302	PARKE	INB08D2_02	LITTLE RACCOON CREEK	pH	5A
LOWER WABASH	51201081302	PARKE	INB08D2_T1011	LITTLE RACCOON CREEK - UNNAMED TRIBUTARY	pH	5A
LOWER WABASH	51201081302	PARKE	INB08D2_T1012	LITTLE RACCOON CREEK - UNNAMED TRIBUTARY	pH	5A
LOWER WABASH	51201081305	PARKE	INB08D5_01	LITTLE RACCOON CREEK	E. COLI	5A
LOWER WABASH	51201081403	PARKE	INB08E3_01	BIG RACCOON CREEK	E. COLI	5A
LOWER WABASH	51201081403	PARKE	INB08E3_02	BIG RACCOON CREEK	E. COLI	5A
LOWER WABASH	5120108140060	PARKE	INB08E6_M1051	WABASH RIVER - LTL VERMILLION R TO SUGAR CR	PCBS (FISH TISSUE)	5B
LOWER WABASH	5120108140060	PARKE	INB08E6_M1051	WABASH RIVER - LTL VERMILLION R TO SUGAR CR	TOTAL MERCURY (FISH TISSUE)	5B
LOWER WABASH	51201081503	PARKE	INB08F3_T1001	ROCK RUN	E. COLI	5A
LOWER WABASH	51201081503	PARKE	INB08F3_T1001	ROCK RUN	IMPAIRED BIOTIC COMMUNITIES	5A
LOWER WABASH	51201081504	PARKE	INB08F4_01	BIG RACCOON CREEK	PCBS (FISH TISSUE)	5B
LOWER WABASH	51201081504	PARKE	INB08F4_01	BIG RACCOON CREEK	TOTAL MERCURY (FISH TISSUE)	5B
LOWER	51201081504	PARKE	INB08F4_T1001	BIG RACCOON	PCBS (FISH	5B

WABASH				CREEK - UNNAMED TRIBUTARY	TISSUE)	
LOWER WABASH	51201081504	PARKE	INB08F4_T1001	BIG RACCOON CREEK - UNNAMED TRIBUTARY	TOTAL MERCURY (FISH TISSUE)	5B
LOWER WABASH	51201081504	PARKE	INB08F4_T1002	BIG RACCOON CREEK - UNNAMED TRIBUTARY	PCBS (FISH TISSUE)	5B
LOWER WABASH	51201081504	PARKE	INB08F4_T1002	BIG RACCOON CREEK - UNNAMED TRIBUTARY	TOTAL MERCURY (FISH TISSUE)	5B
LOWER WABASH	51201081504	PARKE	INB08F4_T1003	BIG RACCOON CREEK - UNNAMED TRIBUTARY	PCBS (FISH TISSUE)	5B
LOWER WABASH	51201081504	PARKE	INB08F4_T1003	BIG RACCOON CREEK - UNNAMED TRIBUTARY	TOTAL MERCURY (FISH TISSUE)	5B
LOWER WABASH	51201081504	PARKE	INB08F4_T1004	BIG RACCOON CREEK - UNNAMED TRIBUTARY	PCBS (FISH TISSUE)	5B
LOWER WABASH	51201081504	PARKE	INB08F4_T1004	BIG RACCOON CREEK - UNNAMED TRIBUTARY	TOTAL MERCURY (FISH TISSUE)	5B
LOWER WABASH	51201081504	PARKE	INB08F4_T1005	BIG RACCOON CREEK - UNNAMED TRIBUTARY	PCBS (FISH TISSUE)	5B
LOWER WABASH	51201081504	PARKE	INB08F4_T1005	BIG RACCOON CREEK - UNNAMED TRIBUTARY	TOTAL MERCURY (FISH TISSUE)	5B
LOWER WABASH	51201081504	PARKE	INB08F4_T1006	BIG RACCOON CREEK - UNNAMED TRIBUTARY	PCBS (FISH TISSUE)	5B
LOWER WABASH	51201081504	PARKE	INB08F4_T1006	BIG RACCOON CREEK - UNNAMED TRIBUTARY	TOTAL MERCURY (FISH TISSUE)	5B
LOWER WABASH	51201081504	PARKE	INB08F4_T1007	BIG RACCOON CREEK - UNNAMED TRIBUTARY	PCBS (FISH TISSUE)	5B
LOWER WABASH	51201081504	PARKE	INB08F4_T1007	BIG RACCOON CREEK - UNNAMED TRIBUTARY	TOTAL MERCURY (FISH TISSUE)	5B
LOWER WABASH	51201081504	PARKE	INB08F4_T1008	BIG RACCOON CREEK - UNNAMED TRIBUTARY	PCBS (FISH TISSUE)	5B
LOWER WABASH	51201081504	PARKE	INB08F4_T1008	BIG RACCOON CREEK - UNNAMED TRIBUTARY	TOTAL MERCURY (FISH TISSUE)	5B
LOWER WABASH	51201081504	PARKE	INB08F4_T1009	BIG RACCOON CREEK - UNNAMED TRIBUTARY	TOTAL MERCURY (FISH TISSUE)	5B
LOWER WABASH	51201081504	PARKE	INB08F4_T1009	BIG RACCOON CREEK - UNNAMED TRIBUTARY	PCBS (FISH TISSUE)	5B
LOWER WABASH	5120108160010	BOONE	INB08G1_01	BIG RACCOON CREEK (UPSTREAM OF WELLS DITCH)	E. COLI	5A
LOWER WABASH	5120108160010	BOONE	INB08G1_01	BIG RACCOON CREEK (UPSTREAM OF WELLS DITCH)	IMPAIRED BIOTIC COMMUNITIES	5A
LOWER WABASH	5120108160010	BOONE	INB08G1_T1002	WELLS DITCH	IMPAIRED BIOTIC COMMUNITIES	5A

LOWER WABASH	51201081601	PARKE	INB08G1_T1006	JIM BRANCH	DISSOLVED OXYGEN	5A
LOWER WABASH	51201081601	PARKE	INB08G1_T1006	JIM BRANCH	E. COLI	5A
LOWER WABASH	51201081602	VERMILLION	INB08G2_01	WABASH RIVER	PCBS (FISH TISSUE)	5B
LOWER WABASH	51201081602	VERMILLION	INB08G2_01	WABASH RIVER	TOTAL MERCURY (FISH TISSUE)	5B
LOWER WABASH	51201081603	VERMILLION	INB08G3_01	WABASH RIVER	PCBS (FISH TISSUE)	5B
LOWER WABASH	51201081603	VERMILLION	INB08G3_01	WABASH RIVER	TOTAL MERCURY (FISH TISSUE)	5B
LOWER WABASH	51201081605	VERMILLION	INB08G5_03	WABASH RIVER	PCBS (FISH TISSUE)	5B
LOWER WABASH	51201081605	VERMILLION	INB08G5_03	WABASH RIVER	TOTAL MERCURY (FISH TISSUE)	5B
LOWER WABASH	51201081606	VERMILLION	INB08G6_02	NORTON CREEK	E. COLI	5A
LOWER WABASH	51201081606	VERMILLION	INB08G6_T1006	NORTON CREEK - UNNAMED TRIBUTARY	E. COLI	5A
LOWER WABASH	51201081606	VERMILLION	INB08G6_T1006	NORTON CREEK - UNNAMED TRIBUTARY	DISSOLVED OXYGEN	5A
LOWER WABASH	51201081606	VERMILLION	INB08G6_T1006	NORTON CREEK - UNNAMED TRIBUTARY	IMPAIRED BIOTIC COMMUNITIES	5A
LOWER WABASH	51201081607	VERMILLION	INB08G7_01	WABASH RIVER	PCBS (FISH TISSUE)	5B
LOWER WABASH	51201081607	VERMILLION	INB08G7_01	WABASH RIVER	TOTAL MERCURY (FISH TISSUE)	5B
LOWER WABASH	5120108160090	PUTNAM	INB08G9_T1042	SOUTH RAMP CREEK	IMPAIRED BIOTIC COMMUNITIES	5A
LOWER WABASH	5120108160110	PARKE	INB08P1067_00	CECIL M. HARDEN RESERVOIR	TOTAL MERCURY (FISH TISSUE)	5B
LOWER WABASH	5120108160110	PARKE	INB08P1067_00	CECIL M. HARDEN RESERVOIR	PCBS (FISH TISSUE)	5B
LOWER WABASH	51201100101	CLINTON	INB1011_02	SUGAR CREEK	IMPAIRED BIOTIC COMMUNITIES	5A
LOWER WABASH	5120110010010	CLINTON	INB1011_T1004B	MALLOT DITCH	IMPAIRED BIOTIC COMMUNITIES	5A
LOWER WABASH	51201100102	CLINTON	INB1012_T1005	STOWERS DITCH	IMPAIRED BIOTIC COMMUNITIES	5A
LOWER WABASH	51201100103	BOONE	INB1013_T1004	MUD CREEK	IMPAIRED BIOTIC COMMUNITIES	5A
LOWER WABASH	51201100103	BOONE	INB1013_T1007	MUD CREEK - UNNAMED TRIBUTARY	IMPAIRED BIOTIC COMMUNITIES	5A
LOWER WABASH	5120110010040	CLINTON	INB1014_01	WINCOOP DITCH (UPSTREAM OF SCOTT DITCH)	IMPAIRED BIOTIC COMMUNITIES	5A
LOWER WABASH	51201100104	BOONE	INB1014_03	BROWNS WONDER CREEK	IMPAIRED BIOTIC COMMUNITIES	5A
LOWER WABASH	51201100104	BOONE	INB1014_T1004	ROSS DITCH	IMPAIRED BIOTIC COMMUNITIES	5A
LOWER WABASH	51201100105	BOONE	INB1015_03	SUGAR CREEK	IMPAIRED BIOTIC COMMUNITIES	5A
LOWER WABASH	51201100105	BOONE	INB1015_03	SUGAR CREEK	E. COLI	5A
LOWER WABASH	51201100105	CLINTON	INB1015_T1005	DAVIS DITCH	E. COLI	5A
LOWER WABASH	51201100105	CLINTON	INB1015_T1005	DAVIS DITCH	IMPAIRED BIOTIC COMMUNITIES	5A
LOWER WABASH	51201100106	CLINTON	INB1016_03	REAGAN RUN	E. COLI	5A
LOWER WABASH	5120110010070	BOONE	INB1017_T1002	BARNES DITCH	E. COLI	5A
LOWER WABASH	5120110010070	BOONE	INB1017_T1002	BARNES DITCH	IMPAIRED BIOTIC COMMUNITIES	5A
LOWER WABASH	51201100107	BOONE	INB1017_T1004	SPRING CREEK	E. COLI	5A
LOWER WABASH	5120110010080	BOONE	INB1018_01	BROWN'S WONDER CREEK	IMPAIRED BIOTIC COMMUNITIES	5A
LOWER	51201100201	CLINTON	INB1021_01	LITTLE POTATO	IMPAIRED BIOTIC	5A

WABASH				CREEK	COMMUNITIES	
LOWER WABASH	51201100201	CLINTON	INB1021_01	LITTLE POTATO CREEK	pH	5A
LOWER WABASH	51201100201	CLINTON	INB1021_01	LITTLE POTATO CREEK	E. COLI	5A
LOWER WABASH	51201100201	CLINTON	INB1021_01	LITTLE POTATO CREEK	NUTRIENTS	5A
LOWER WABASH	51201100204	MONTGOMERY	INB1024_01	LYE CREEK	E. COLI	5A
LOWER WABASH	5120110020060	MONTGOMERY	INB1026_T1001	SUGAR CREEK	E. COLI	5A
LOWER WABASH	51201100302	MONTGOMERY	INB1032_01	LITTLE SUGAR CREEK	PCBS (FISH TISSUE)	5B
LOWER WABASH	51201100303	MONTGOMERY	INB1033_01	SUGAR CREEK, WALNUT FORK	PCBS (FISH TISSUE)	5B
LOWER WABASH	51201100303	MONTGOMERY	INB1033_01	SUGAR CREEK, WALNUT FORK	TOTAL MERCURY (FISH TISSUE)	5B
LOWER WABASH	51201100303	MONTGOMERY	INB1033_01	SUGAR CREEK, WALNUT FORK	E. COLI	5A
LOWER WABASH	51201100303	MONTGOMERY	INB1033_01A	SUGAR CREEK, WALNUT FORK - UNNAMED TRIBUTARY	PCBS (FISH TISSUE)	5B
LOWER WABASH	51201100303	MONTGOMERY	INB1033_T1002	SUGAR CREEK, WALNUT FORK - UNNAMED TRIBUTARY	PCBS (FISH TISSUE)	5B
LOWER WABASH	51201100404	BOONE	INB1044_01	GOLDSBERRY CREEK	E. COLI	5A
LOWER WABASH	51201100405	MONTGOMERY	INB1045_01	SUGAR CREEK	NUTRIENTS	5A
LOWER WABASH	51201100405	MONTGOMERY	INB1045_01	SUGAR CREEK	E. COLI	5A
LOWER WABASH	51201100406	MONTGOMERY	INB1046_01	SUGAR CREEK	E. COLI	5A
LOWER WABASH	51201100407	MONTGOMERY	INB1047_01	SUGAR CREEK	PCBS (FISH TISSUE)	5B
LOWER WABASH	51201100407	MONTGOMERY	INB1047_01	SUGAR CREEK	E. COLI	5A
LOWER WABASH	51201100407	MONTGOMERY	INB1047_T1003	SUGAR CREEK - UNNAMED TRIBUTARY	PCBS (FISH TISSUE)	5B
LOWER WABASH	51201100407	MONTGOMERY	INB1047_T1004	SUGAR CREEK - UNNAMED TRIBUTARY	PCBS (FISH TISSUE)	5B
LOWER WABASH	51201100501	FOUNTAIN	INB1051_T1011	SUGAR MILL CREEK - UNNAMED TRIBUTARY	E. COLI	5A
LOWER WABASH	51201100502	FOUNTAIN	INB1052_01	SUGAR MILL CREEK	E. COLI	5A
LOWER WABASH	51201100503	PARKE	INB1053_T1002	GREEN CREEK	E. COLI	5A
LOWER WABASH	51201100503	PARKE	INB1053_T1002	GREEN CREEK	IMPAIRED BIOTIC COMMUNITIES	5A
LOWER WABASH	51201100604	MONTGOMERY	INB1064_01	SUGAR CREEK	E. COLI	5A
LOWER WABASH	51201100604	MONTGOMERY	INB1064_01	SUGAR CREEK	PCBS (FISH TISSUE)	5B
LOWER WABASH	51201100604	MONTGOMERY	INB1064_01	SUGAR CREEK	TOTAL MERCURY (FISH TISSUE)	5B
LOWER WABASH	51201100604	MONTGOMERY	INB1064_01	SUGAR CREEK	NUTRIENTS	5A
LOWER WABASH	51201100604	MONTGOMERY	INB1064_02	SUGAR CREEK	PCBS (FISH TISSUE)	5B
LOWER WABASH	51201100604	MONTGOMERY	INB1064_02	SUGAR CREEK	TOTAL MERCURY (FISH TISSUE)	5B
LOWER WABASH	51201100604	MONTGOMERY	INB1064_02	SUGAR CREEK	NUTRIENTS	5A
LOWER WABASH	51201100604	MONTGOMERY	INB1064_T1003	SUGAR CREEK - UNNAMED TRIBUTARY	E. COLI	5A
LOWER WABASH	51201100606	MONTGOMERY	INB1066_05	SUGAR CREEK	TOTAL MERCURY (FISH TISSUE)	5B
LOWER	51201100606	MONTGOMERY	INB1066_05	SUGAR CREEK	PCBS (FISH	5B

WABASH					TISSUE)	
LOWER WABASH	51201100607	PARKE	INB1067_01	SUGAR CREEK	PCBS (FISH TISSUE)	5B
LOWER WABASH	51201100607	PARKE	INB1067_01	SUGAR CREEK	TOTAL MERCURY (FISH TISSUE)	5B
LOWER WABASH	51201100607	PARKE	INB1067_01	SUGAR CREEK	E. COLI	5A
LOWER WABASH	51201100607	PARKE	INB1067_01	SUGAR CREEK	NUTRIENTS	5A
LOWER WABASH	51201100607	PARKE	INB1067_02	SUGAR CREEK	PCBS (FISH TISSUE)	5B
LOWER WABASH	51201100607	PARKE	INB1067_02	SUGAR CREEK	TOTAL MERCURY (FISH TISSUE)	5B
LOWER WABASH	51201100607	PARKE	INB1067_02	SUGAR CREEK	E. COLI	5A
LOWER WABASH	51201100609	PARKE	INB1069_01	SUGAR CREEK	PCBS (FISH TISSUE)	5B
LOWER WABASH	51201100609	PARKE	INB1069_01	SUGAR CREEK	TOTAL MERCURY (FISH TISSUE)	5B
LOWER WABASH	51201100609	PARKE	INB1069_01	SUGAR CREEK	NUTRIENTS	5A
LOWER WABASH	51201110302	VERMILLION	INB1132_01	BROUILLETS CREEK	E. COLI	5A
LOWER WABASH	51201110402	CLAY	INB1142_01	OTTER CREEK	E. COLI	5A
LOWER WABASH	5120111040020	VIGO	INB1142_M1025	WABASH RIVER - WABASH GEN STA TO LOST CREEK	NUTRIENTS	5A
LOWER WABASH	5120111040020	VIGO	INB1142_M1025	WABASH RIVER - WABASH GEN STA TO LOST CREEK	TOTAL MERCURY (FISH TISSUE)	5B
LOWER WABASH	5120111040020	VIGO	INB1142_M1025	WABASH RIVER - WABASH GEN STA TO LOST CREEK	PCBS (FISH TISSUE)	5B
LOWER WABASH	51201110402	CLAY	INB1142_T1003	ORCHARD RUN	E. COLI	5A
LOWER WABASH	51201110402	VIGO	INB1142_T1005	GREEN BROOK - BLUE BROOK	E. COLI	5A
LOWER WABASH	51201110403	CLAY	INB1143_T1001	LITTLE CREEK	E. COLI	5A
LOWER WABASH	51201110406	VIGO	INB1146_02	OTTER CREEK	pH	5A
LOWER WABASH	51201110406	VIGO	INB1146_02	OTTER CREEK	E. COLI	5A
LOWER WABASH	51201110406	VIGO	INB1146_03	OTTER CREEK	pH	5A
LOWER WABASH	51201110406	VIGO	INB1146_03	OTTER CREEK	E. COLI	5A
LOWER WABASH	51201110503	VIGO	INB1153_01	SUGAR CREEK	IMPAIRED BIOTIC COMMUNITIES	5A
LOWER WABASH	51201110504	VIGO	INB1154_03	SUGAR CREEK	IMPAIRED BIOTIC COMMUNITIES	5A
LOWER WABASH	51201110604	VIGO	INB1164_01	WABASH RIVER	TOTAL MERCURY (FISH TISSUE)	5B
LOWER WABASH	51201110604	VIGO	INB1164_01	WABASH RIVER	PCBS (FISH TISSUE)	5B
LOWER WABASH	51201110604	VIGO	INB1164_01	WABASH RIVER	NUTRIENTS	5A
LOWER WABASH	51201110604	VIGO	INB1164_02	WABASH RIVER	TOTAL MERCURY (FISH TISSUE)	5B
LOWER WABASH	51201110604	VIGO	INB1164_02	WABASH RIVER	PCBS (FISH TISSUE)	5B
LOWER WABASH	51201110604	VIGO	INB1164_02	WABASH RIVER	NUTRIENTS	5A
LOWER WABASH	51201110605	VIGO	INB1165_03	WABASH RIVER	NUTRIENTS	5A
LOWER WABASH	51201110605	VIGO	INB1165_03	WABASH RIVER	PCBS (FISH TISSUE)	5B
LOWER WABASH	51201110605	VIGO	INB1165_03	WABASH RIVER	FREE CYANIDE	5A
LOWER WABASH	51201110605	VIGO	INB1165_03	WABASH RIVER	TOTAL MERCURY (FISH TISSUE)	5B
LOWER WABASH	51201110704	VIGO	INB1174_02	HONEY CREEK	E. COLI	5A

LOWER WABASH	5120111070060	VIGO	INB1176_M1006	WABASH RIVER-ASHMORE CREEK (ILL)	PCBS (FISH TISSUE)	5B
LOWER WABASH	5120111070060	VIGO	INB1176_M1006	WABASH RIVER-ASHMORE CREEK (ILL)	TOTAL MERCURY (FISH TISSUE)	5B
LOWER WABASH	51201110904	VIGO	INB1194_01	WABASH RIVER	TOTAL MERCURY (FISH TISSUE)	5B
LOWER WABASH	51201110904	VIGO	INB1194_01	WABASH RIVER	PCBS (FISH TISSUE)	5B
LOWER WABASH	51201110904	VIGO	INB1194_01	WABASH RIVER	NUTRIENTS	5A
LOWER WABASH	51201111103	VIGO	INB11B3_01	WABASH RIVER	PCBS (FISH TISSUE)	5B
LOWER WABASH	51201111103	VIGO	INB11B3_01	WABASH RIVER	TOTAL MERCURY (FISH TISSUE)	5B
LOWER WABASH	51201111106	SULLIVAN	INB11B6_01	WABASH RIVER	PCBS (FISH TISSUE)	5B
LOWER WABASH	51201111106	SULLIVAN	INB11B6_01	WABASH RIVER	TOTAL MERCURY (FISH TISSUE)	5B
LOWER WABASH	51201111201	SULLIVAN	INB11C1_02	TURMAN CREEK	E. COLI	5A
LOWER WABASH	51201111201	SULLIVAN	INB11C1_02	TURMAN CREEK	IMPAIRED BIOTIC COMMUNITIES	5A
LOWER WABASH	51201111201	SULLIVAN	INB11C1_T1001	TURMAN CREEK - UNNAMED TRIBUTARY	E. COLI	5A
LOWER WABASH	51201111201	SULLIVAN	INB11C1_T1002	TURMAN CREEK - UNNAMED TRIBUTARY	E. COLI	5A
LOWER WABASH	51201111201	SULLIVAN	INB11C1_T1003	TURMAN CREEK - UNNAMED TRIBUTARY	E. COLI	5A
LOWER WABASH	51201111203	SULLIVAN	INB11C3_01	TURMAN CREEK	IMPAIRED BIOTIC COMMUNITIES	5A
LOWER WABASH	51201111203	SULLIVAN	INB11C3_01	TURMAN CREEK	E. COLI	5A
LOWER WABASH	51201111303	SULLIVAN	INB11D3_01	WABASH RIVER	TOTAL MERCURY (FISH TISSUE)	5B
LOWER WABASH	51201111303	SULLIVAN	INB11D3_01	WABASH RIVER	PCBS (FISH TISSUE)	5B
LOWER WABASH	5120111150010	SULLIVAN	INB11F1_M1010	WABASH RIVER	PCBS (FISH TISSUE)	5B
LOWER WABASH	5120111150010	SULLIVAN	INB11F1_M1010	WABASH RIVER	TOTAL MERCURY (FISH TISSUE)	5B
LOWER WABASH	51201111502	SULLIVAN	INB11F2_02	BUSSERON, WEST FORK	E. COLI	5A
LOWER WABASH	51201111503	SULLIVAN	INB11F3_01	BIG BRANCH	IMPAIRED BIOTIC COMMUNITIES	5A
LOWER WABASH	51201111503	GREENE	INB11F3_T1003	POSSOM HOLLOW	IMPAIRED BIOTIC COMMUNITIES	5A
LOWER WABASH	51201111504	SULLIVAN	INB11F4_01	BIG BRANCH	IMPAIRED BIOTIC COMMUNITIES	5A
LOWER WABASH	51201111504	GREENE	INB11F4_T1001	MUD CREEK	NUTRIENTS	5A
LOWER WABASH	51201111504	GREENE	INB11F4_T1001	MUD CREEK	IMPAIRED BIOTIC COMMUNITIES	5A
LOWER WABASH	51201111504	SULLIVAN	INB11F4_T1003	MUD CREEK	IMPAIRED BIOTIC COMMUNITIES	5A
LOWER WABASH	51201111504	SULLIVAN	INB11F4_T1003	MUD CREEK	NUTRIENTS	5A
LOWER WABASH	51201111505	SULLIVAN	INB11F5_01	BUSSERON CREEK	TOTAL MERCURY (FISH TISSUE)	5B
LOWER WABASH	51201111505	SULLIVAN	INB11F5_01	BUSSERON CREEK	IMPAIRED BIOTIC COMMUNITIES	5A
LOWER WABASH	51201111505	SULLIVAN	INB11F5_01	BUSSERON CREEK	DISSOLVED OXYGEN	5A
LOWER WABASH	51201111505	SULLIVAN	INB11F5_T1001	BUSSERON CREEK - UNNAMED TRIBUTARY	TOTAL MERCURY (FISH TISSUE)	5B
LOWER WABASH	51201111505	SULLIVAN	INB11F5_T1001	BUSSERON CREEK - UNNAMED TRIBUTARY	IMPAIRED BIOTIC COMMUNITIES	5A

LOWER WABASH	51201111505	SULLIVAN	INB11F5_T1002	KETTLE CREEK	DISSOLVED OXYGEN	5A
LOWER WABASH	51201111506	SULLIVAN	INB11F5_T1002	KETTLE CREEK	TOTAL MERCURY (FISH TISSUE)	5B
LOWER WABASH	51201111505	SULLIVAN	INB11F5_T1003	SULPHUR CREEK	NUTRIENTS	5A
LOWER WABASH	51201111505	SULLIVAN	INB11F5_T1003	SULPHUR CREEK	IMPAIRED BIOTIC COMMUNITIES	5A
LOWER WABASH	51201111505	SULLIVAN	INB11F5_T1003	SULPHUR CREEK	pH	5A
LOWER WABASH	51201111505	SULLIVAN	INB11F5_T1003	SULPHUR CREEK	TOTAL ZINC	5A
LOWER WABASH	51201111505	SULLIVAN	INB11F5_T1003	SULPHUR CREEK	TOTAL COPPER	5A
LOWER WABASH	51201111505	SULLIVAN	INB11F5_T1003	SULPHUR CREEK	TOTAL NICKEL	5A
LOWER WABASH	51201111505	SULLIVAN	INB11F5_T1005	SULPHUR CREEK	IMPAIRED BIOTIC COMMUNITIES	5A
LOWER WABASH	51201111505	SULLIVAN	INB11F5_T1005	SULPHUR CREEK	NUTRIENTS	5A
LOWER WABASH	51201111505	SULLIVAN	INB11F5_T1005	SULPHUR CREEK	pH	5A
LOWER WABASH	51201111505	SULLIVAN	INB11F5_T1005	SULPHUR CREEK	TOTAL ZINC	5A
LOWER WABASH	51201111505	SULLIVAN	INB11F5_T1005	SULPHUR CREEK	TOTAL COPPER	5A
LOWER WABASH	51201111505	SULLIVAN	INB11F5_T1005	SULPHUR CREEK	TOTAL NICKEL	5A
LOWER WABASH	51201111506	SULLIVAN	INB11F6_01	BUSSERON CREEK	IMPAIRED BIOTIC COMMUNITIES	5A
LOWER WABASH	51201111506	SULLIVAN	INB11F6_02	KETTLE CREEK	DISSOLVED OXYGEN	5A
LOWER WABASH	51201111506	SULLIVAN	INB11F6_02	KETTLE CREEK	TOTAL MERCURY (FISH TISSUE)	5B
LOWER WABASH	51201111506	SULLIVAN	INB11F6_T1001	KETTLE CREEK	IMPAIRED BIOTIC COMMUNITIES	5A
LOWER WABASH	51201111507	SULLIVAN	INB11F7_01	BUTTERMILK CREEK	IMPAIRED BIOTIC COMMUNITIES	5A
LOWER WABASH	51201111507	SULLIVAN	INB11F7_01B	BUTTERMILK CREEK - UNNAMED TRIBUTARY	IMPAIRED BIOTIC COMMUNITIES	5A
LOWER WABASH	51201111508	SULLIVAN	INB11F8_01	BUSSERON CREEK	IMPAIRED BIOTIC COMMUNITIES	5A
LOWER WABASH	51201111509	SULLIVAN	INB11F9_01	BUSSERON CREEK	IMPAIRED BIOTIC COMMUNITIES	5A
LOWER WABASH	51201111509	SULLIVAN	INB11F9_T1001	ROBBINS BRANCH	IMPAIRED BIOTIC COMMUNITIES	5A
LOWER WABASH	51201111509	SULLIVAN	INB11F9_T1001	ROBBINS BRANCH	NUTRIENTS	5A
LOWER WABASH	51201111509	SULLIVAN	INB11F9_T1002	BUCK CREEK	NUTRIENTS	5A
LOWER WABASH	51201111509	SULLIVAN	INB11F9_T1003	BUCK CREEK	NUTRIENTS	5A
LOWER WABASH	51201111509	SULLIVAN	INB11F9_T1003	BUCK CREEK	IMPAIRED BIOTIC COMMUNITIES	5A
LOWER WABASH	51201111509	SULLIVAN	INB11F9_T1004	BUCK CREEK - UNNAMED TRIBUTARY	NUTRIENTS	5A
LOWER WABASH	51201111509	SULLIVAN	INB11F9_T1004	BUCK CREEK - UNNAMED TRIBUTARY	IMPAIRED BIOTIC COMMUNITIES	5A
LOWER WABASH	51201111509	SULLIVAN	INB11F9_T1005	BUCK CREEK - UNNAMED TRIBUTARY	IMPAIRED BIOTIC COMMUNITIES	5A
LOWER WABASH	51201111509	SULLIVAN	INB11F9_T1005	BUCK CREEK - UNNAMED TRIBUTARY	NUTRIENTS	5A
LOWER WABASH	51201111512	SULLIVAN	INB11FC_01	BUSSERON CREEK	IMPAIRED BIOTIC COMMUNITIES	5A
LOWER WABASH	51201111512	SULLIVAN	INB11FC_02	BUSSERON CREEK	FREE CYANIDE	5A
LOWER WABASH	51201111501	VIGO	INB11G1_02	BUSSERON CREEK	IMPAIRED BIOTIC COMMUNITIES	5A

UPPER WABASH	51201111501	SULLIVAN	INB11G1_03	BUSSERON CREEK	IMPAIRED BIOTIC COMMUNITIES	5A
LOWER WABASH	51201111501	SULLIVAN	INB11G1_04	BUSSERON CREEK	IMPAIRED BIOTIC COMMUNITIES	5A
LOWER WABASH	51201111602	SULLIVAN	INB11G2_05	WABASH RIVER	PCBS (FISH TISSUE)	5B
LOWER WABASH	51201111502	SULLIVAN	INB11G3_05	BUSSERON CREEK, WEST FORK	E. COLI	5A
LOWER WABASH	51201111502	SULLIVAN	INB11G3_06	BUSSERON CREEK, WEST FORK	E. COLI	5A
LOWER WABASH	51201111603	SULLIVAN	INB11G3_07	WABASH RIVER	PCBS (FISH TISSUE)	5B
LOWER WABASH	51201111603	SULLIVAN	INB11G3_07	WABASH RIVER	NUTRIENTS	5A
LOWER WABASH	51201111505	SULLIVAN	INB11G5_03	BIG BRANCH	IMPAIRED BIOTIC COMMUNITIES	5A
LOWER WABASH	51201111503	GREENE	INB11G5_T1001C	BIG BRANCH UNNAMED TRIBUTARY (POSSUM HOLLOW)	IMPAIRED BIOTIC COMMUNITIES	5A
LOWER WABASH	51201111504	SULLIVAN	INB11G6_02	BIG BRANCH	IMPAIRED BIOTIC COMMUNITIES	5A
LOWER WABASH	51201111504	GREENE	INB11G6_03B	MUD CREEK - UNNAMED TRIBUTARY	IMPAIRED BIOTIC COMMUNITIES	5A
LOWER WABASH	51201111504	GREENE	INB11G6_03B	MUD CREEK - UNNAMED TRIBUTARY	NUTRIENTS	5A
LOWER WABASH	51201111504	SULLIVAN	INB11G6_04A	MUD CREEK - UNNAMED TRIBUTARY	IMPAIRED BIOTIC COMMUNITIES	5A
LOWER WABASH	51201111504	SULLIVAN	INB11G6_04A	MUD CREEK - UNNAMED TRIBUTARY	NUTRIENTS	5A
LOWER WABASH	51201111504	SULLIVAN	INB11G6_04B	MUD CREEK - UNNAMED TRIBUTARY	IMPAIRED BIOTIC COMMUNITIES	5A
LOWER WABASH	51201111504	SULLIVAN	INB11G6_04B	MUD CREEK - UNNAMED TRIBUTARY	NUTRIENTS	5A
LOWER WABASH	51201111504	SULLIVAN	INB11G6_05	MUD CREEK - UNNAMED TRIBUTARY	IMPAIRED BIOTIC COMMUNITIES	5A
LOWER WABASH	51201111504	SULLIVAN	INB11G6_05	MUD CREEK - UNNAMED TRIBUTARY	NUTRIENTS	5A
LOWER WABASH	51201111509	SULLIVAN	INB11GA_02B	BUCK CREEK (SULLIVAN, IN)	NUTRIENTS	5A
LOWER WABASH	51201111701	KNOX	INB11H1_01	WABASH RIVER	PCBS (FISH TISSUE)	5B
LOWER WABASH	51201111703	KNOX	INB11H3_01	WABASH RIVER	PCBS (FISH TISSUE)	5B
LOWER WABASH	51201111801	KNOX	INB11J1_01	MARIA CREEK	E. COLI	5A
LOWER WABASH	51201111801	SULLIVAN	INB11J1_01	MARIA CREEK	IMPAIRED BIOTIC COMMUNITIES	5A
LOWER WABASH	51201111801	KNOX	INB11J1_01A	MARIA CREEK	E. COLI	5A
LOWER WABASH	51201111801	SULLIVAN	INB11J1_T1001	MARIA CREEK	DISSOLVED OXYGEN	5A
LOWER WABASH	51201111801	SULLIVAN	INB11J1_T1001	MARIA CREEK	E. COLI	5A
LOWER WABASH	51201111801	SULLIVAN	INB11J1_T1001	MARIA CREEK	IMPAIRED BIOTIC COMMUNITIES	5A
LOWER WABASH	51201111801	SULLIVAN	INB11J1_T1002	MARIA CREEK - UNNAMED TRIBUTARY	E. COLI	5A
LOWER WABASH	51201111801	SULLIVAN	INB11J1_T1003	MARIA CREEK - UNNAMED TRIBUTARY	E. COLI	5A
LOWER WABASH	51201111801	KNOX	INB11J1_T1004	MARIA CREEK - UNNAMED TRIBUTARY	E. COLI	5A
LOWER	51201111801	KNOX	INB11J1_T1005	MARIA CREEK -	E. COLI	5A

WABASH				UNNAMED TRIBUTARY		
LOWER WABASH	51201111802	KNOX	INB11J2_01	MARIA CREEK	E. COLI	5A
LOWER WABASH	51201111901	KNOX	INB11K1_03	WABASH RIVER	PCBS (FISH TISSUE)	5B
LOWER WABASH	51201111902	KNOX	INB11K2_01	SNAPP CREEK	IMPAIRED BIOTIC COMMUNITIES	5A
LOWER WABASH	51201111902	KNOX	INB11K2_T1001	SNAPP CREEK	IMPAIRED BIOTIC COMMUNITIES	5A
LOWER WABASH	51201111902	KNOX	INB11K2_T1001	SNAPP CREEK	DISSOLVED OXYGEN	5A
LOWER WABASH	51201111902	KNOX	INB11K2_T1001	SNAPP CREEK	E. COLI	5A
LOWER WABASH	51201111902	KNOX	INB11K2_T1002	KELSO CREEK	IMPAIRED BIOTIC COMMUNITIES	5A
LOWER WABASH	51201111903	KNOX	INB11K3_01	WABASH RIVER	IMPAIRED BIOTIC COMMUNITIES	5A
LOWER WABASH	51201111903	KNOX	INB11K3_01	WABASH RIVER	PCBS (FISH TISSUE)	5B
LOWER WABASH	51201111903	KNOX	INB11K3_01	WABASH RIVER	NUTRIENTS	5A
LOWER WABASH	5120111150020	SULLIVAN	INB11P1028_00	TURTLE CREEK RESERVOIR	PCBS (FISH TISSUE)	5B
LOWER WABASH	5120113010060	KNOX	INB1316_M1003	WABASH RIVER	PCBS (FISH TISSUE)	5B
LOWER WABASH	5120113010060	KNOX	INB1316_M1003	WABASH RIVER	TOTAL MERCURY (FISH TISSUE)	5B
LOWER WABASH	51201130201	KNOX	INB1321_01	WABASH RIVER	PCBS (FISH TISSUE)	5B
LOWER WABASH	51201130201	KNOX	INB1321_01	WABASH RIVER	TOTAL MERCURY (FISH TISSUE)	5B
LOWER WABASH	51201130202	KNOX	INB1322_03	SWAN POND DITCH	E. COLI	5A
LOWER WABASH	51201130202	KNOX	INB1322_03	SWAN POND DITCH	IMPAIRED BIOTIC COMMUNITIES	5A
LOWER WABASH	51201130204	KNOX	INB1324_01	WABASH RIVER	PCBS (FISH TISSUE)	5B
LOWER WABASH	51201130204	KNOX	INB1324_01	WABASH RIVER	TOTAL MERCURY (FISH TISSUE)	5B
LOWER WABASH	51201130206	KNOX	INB1326_01	WABASH RIVER	TOTAL MERCURY (FISH TISSUE)	5B
LOWER WABASH	51201130206	KNOX	INB1326_01	WABASH RIVER	PCBS (FISH TISSUE)	5B
LOWER WABASH	51201130301	GIBSON	INB1331_01	BROWN DITCH	E. COLI	5A
LOWER WABASH	51201130301	GIBSON	INB1331_01	BROWN DITCH	IMPAIRED BIOTIC COMMUNITIES	5A
LOWER WABASH	51201130301	GIBSON	INB1331_T1003	BROWN DITCH - UNNAMED TRIBUTARY	IMPAIRED BIOTIC COMMUNITIES	5A
LOWER WABASH	51201130301	GIBSON	INB1331_T1003	BROWN DITCH - UNNAMED TRIBUTARY	E. COLI	5A
LOWER WABASH	51201130304	GIBSON	INB1334_01	WABASH RIVER	TOTAL MERCURY (FISH TISSUE)	5B
LOWER WABASH	51201130304	GIBSON	INB1334_01	WABASH RIVER	FREE CYANIDE	5A
LOWER WABASH	51201130304	GIBSON	INB1334_01	WABASH RIVER	PCBS (FISH TISSUE)	5B
LOWER WABASH	51201130501	GIBSON	INB1351_01	HIGGINBOTHAM DITCH	IMPAIRED BIOTIC COMMUNITIES	5A
LOWER WABASH	51201130501	GIBSON	INB1351_01	HIGGINBOTHAM DITCH	E. COLI	5A
LOWER WABASH	51201130501	GIBSON	INB1351_T1001	SKELTON BRANCH	IMPAIRED BIOTIC COMMUNITIES	5A
LOWER WABASH	51201130501	GIBSON	INB1351_T1001	SKELTON BRANCH	E. COLI	5A
LOWER WABASH	51201130501	GIBSON	INB1351_T1002	HIGGINBOTHAM DITCH	IMPAIRED BIOTIC COMMUNITIES	5A
LOWER WABASH	51201130501	GIBSON	INB1351_T1002	HIGGINBOTHAM DITCH	E. COLI	5A
LOWER WABASH	51201130501	GIBSON	INB1351_T1003	JOHNSON DRAIN	E. COLI	5A

LOWER WABASH	51201130501	GIBSON	INB1351_T1003	JOHNSON DRAIN	IMPAIRED BIOTIC COMMUNITIES	5A
LOWER WABASH	51201130503	POSEY	INB1353_T1002	BLACK RIVER, SOUTHEAST TRIBUTARY	E. COLI	5A
LOWER WABASH	51201130503	POSEY	INB1353_T1002	BLACK RIVER, SOUTHEAST TRIBUTARY	IMPAIRED BIOTIC COMMUNITIES	5A
LOWER WABASH	5120113050040	GIBSON	INB1354_M1007	WABASH RIVER	PCBS (FISH TISSUE)	5B
LOWER WABASH	5120113050040	GIBSON	INB1354_M1007	WABASH RIVER	TOTAL MERCURY (FISH TISSUE)	5B
LOWER WABASH	51201130601	GIBSON	INB1361_01	WABASH RIVER	PCBS (FISH TISSUE)	5B
LOWER WABASH	51201130601	GIBSON	INB1361_01	WABASH RIVER	TOTAL MERCURY (FISH TISSUE)	5B
LOWER WABASH	51201130602	POSEY	INB1362_01	WABASH RIVER	TOTAL MERCURY (FISH TISSUE)	5B
LOWER WABASH	51201130602	POSEY	INB1362_01	WABASH RIVER	PCBS (FISH TISSUE)	5B
LOWER WABASH	51201130703	POSEY	INB1373_T1009	CLEAR CREEK	E. COLI	5A
LOWER WABASH	51201130706	VANDERBURGH	INB1376_01	LITTLE CREEK	E. COLI	5A
LOWER WABASH	51201130706	VANDERBURGH	INB1376_01	LITTLE CREEK	IMPAIRED BIOTIC COMMUNITIES	5A
LOWER WABASH	51201130706	VANDERBURGH	INB1376_T1001	LITTLE CREEK - UNNAMED TRIBUTARY	E. COLI	5A
LOWER WABASH	51201130706	VANDERBURGH	INB1376_T1002	LITTLE CREEK - UNNAMED TRIBUTARY	E. COLI	5A
LOWER WABASH	51201130706	VANDERBURGH	INB1376_T1003	LITTLE CREEK - UNNAMED TRIBUTARY	E. COLI	5A
LOWER WABASH	51201130706	POSEY	INB1376_T1004	WOLF CREEK	IMPAIRED BIOTIC COMMUNITIES	5A
LOWER WABASH	51201130707	POSEY	INB1377_01	LITTLE CREEK	NUTRIENTS	5A
LOWER WABASH	51201130707	POSEY	INB1377_01	LITTLE CREEK	pH	5A
LOWER WABASH	51201130707	POSEY	INB1377_T1003	LITTLE CREEK - UNNAMED TRIBUTARY	pH	5A
LOWER WABASH	51201130707	POSEY	INB1377_T1003	LITTLE CREEK - UNNAMED TRIBUTARY	NUTRIENTS	5A
LOWER WABASH	51201130709	POSEY	INB1379_01	BIG CREEK	IMPAIRED BIOTIC COMMUNITIES	5A
LOWER WABASH	51201130709	POSEY	INB1379_T1007	ALEXANDER CREEK	IMPAIRED BIOTIC COMMUNITIES	5A
LOWER WABASH	51201130709	POSEY	INB1379_T1009	LARGE DRAIN	IMPAIRED BIOTIC COMMUNITIES	5A
LOWER WABASH	51201130709	POSEY	INB1379_T1011	WABASH RIVER - UNNAMED TRIBUTARY	IMPAIRED BIOTIC COMMUNITIES	5A
LOWER WABASH	51201130801	POSEY	INB1381_01	WABASH RIVER	PCBS (FISH TISSUE)	5B
LOWER WABASH	51201130801	POSEY	INB1381_01	WABASH RIVER	TOTAL MERCURY (FISH TISSUE)	5B
LOWER WABASH	5120113080020	POSEY	INB1382_M1010	WABASH RIVER	PCBS (FISH TISSUE)	5B
LOWER WABASH	5120113080020	POSEY	INB1382_M1010	WABASH RIVER	TOTAL MERCURY (FISH TISSUE)	5B
LOWER WABASH	51201130803	POSEY	INB1383_01	WABASH RIVER	TOTAL MERCURY (FISH TISSUE)	5B
LOWER WABASH	51201130803	POSEY	INB1383_01	WABASH RIVER	PCBS (FISH TISSUE)	5B
LOWER WABASH	51201130803	POSEY	INB1383_T1005	HAWTHORNE CREEK	E. COLI	5A
LOWER WABASH	51201130804	POSEY	INB1384_01	WABASH RIVER	PCBS (FISH TISSUE)	5B
LOWER WABASH	51201130804	POSEY	INB1384_01	WABASH RIVER	TOTAL MERCURY (FISH TISSUE)	5B
LOWER	51201130805	POSEY	INB1385_01	WABASH RIVER	PCBS (FISH	5B

WABASH					TISSUE)	
LOWER WABASH	51201130805	POSEY	INB1385_01	WABASH RIVER	TOTAL MERCURY (FISH TISSUE)	5B
LOWER WABASH	51201130901	POSEY	INB1391_01	WABASH RIVER	TOTAL MERCURY (FISH TISSUE)	5B
LOWER WABASH	51201130901	POSEY	INB1391_01	WABASH RIVER	PCBS (FISH TISSUE)	5B
LOWER WABASH	51201130902	POSEY	INB1392_01	WABASH RIVER	IMPAIRED BIOTIC COMMUNITIES	5A
LOWER WABASH	51201130902	POSEY	INB1392_01	WABASH RIVER	TOTAL MERCURY (FISH TISSUE)	5B
LOWER WABASH	51201130902	POSEY	INB1392_01	WABASH RIVER	PCBS (FISH TISSUE)	5B
LOWER WABASH	51201130903	POSEY	INB1393_01	WABASH RIVER	TOTAL MERCURY (FISH TISSUE)	5B
LOWER WABASH	51201130903	POSEY	INB1393_01	WABASH RIVER	PCBS (FISH TISSUE)	5B
LOWER WABASH	51201130903	POSEY	INB1394_01	WABASH RIVER	TOTAL MERCURY (FISH TISSUE)	5B
LOWER WABASH	51201130903	POSEY	INB1394_01	WABASH RIVER	PCBS (FISH TISSUE)	5B
GREAT LAKES	40400010102	LAPORTE	INC0112G_G1092	LAKE MICHIGAN SHORELINE-LAPORTE	TOTAL MERCURY (FISH TISSUE)	5B
GREAT LAKES	40400010102	LAPORTE	INC0112G_G1092	LAKE MICHIGAN SHORELINE-LAPORTE	PCBS (FISH TISSUE)	5B
GREAT LAKES	40400010103	LAPORTE	INC0113_02	TRAIL CREEK, WEST BRANCH	FREE CYANIDE	5A
GREAT LAKES	40400010104	LAPORTE	INC0114_01	TRAIL CREEK, EAST BRANCH	E. COLI	5A
GREAT LAKES	40400010104	LAPORTE	INC0114_T1006	DINGLER LAKE INLET	E. COLI	5A
GREAT LAKES	40400010105	LAPORTE	INC0115_01	TRAIL CREEK	TOTAL MERCURY (FISH TISSUE)	5B
GREAT LAKES	40400010105	LAPORTE	INC0115_01	TRAIL CREEK	PCBS (FISH TISSUE)	5B
GREAT LAKES	40400010204	LAPORTE	INC0124_T1001	SPRING CREEK - UNNAMED TRIBUTARY	E. COLI	5A
GREAT LAKES	40400010204	LAPORTE	INC0124_T1001A	SPRING CREEK - UNNAMED TRIBUTARY	E. COLI	5A
GREAT LAKES	40400010204	LAPORTE	INC0124_T1001B	SPRING CREEK - UNNAMED TRIBUTARY	E. COLI	5A
GREAT LAKES	40400010204	LAPORTE	INC0124_T1001B1	SPRING CREEK - UNNAMED TRIBUTARY	E. COLI	5A
GREAT LAKES	40400010204	LAPORTE	INC0124_T1001B2	SPRING CREEK - UNNAMED TRIBUTARY	E. COLI	5A
GREAT LAKES	40400010204	LAPORTE	INC0124_T1002A	SPRING CREEK - UNNAMED TRIBUTARY	E. COLI	5A
GREAT LAKES	40400010204	LAPORTE	INC0124_T1002B	SPRING CREEK - UNNAMED TRIBUTARY	E. COLI	5A
GREAT LAKES	40400010204	LAPORTE	INC0124_T1003	SPRING CREEK - UNNAMED TRIBUTARY	E. COLI	5A
GREAT LAKES	40400010205	LAPORTE	INC0125_02A	GALENA RIVER - UNNAMED TRIBUTARY	E. COLI	5A
GREAT LAKES	40400010205	LAPORTE	INC0125_02B	GALENA RIVER - UNNAMED TRIBUTARY	E. COLI	5A
GREAT LAKES	40400010205	LAPORTE	INC0125_02B1	GALENA RIVER - UNNAMED TRIBUTARY	E. COLI	5A
GREAT LAKES	40400010205	LAPORTE	INC0125_02C	GALENA RIVER - UNNAMED TRIBUTARY	E. COLI	5A
GREAT LAKES	40400010205	LAPORTE	INC0125_02D	GALENA RIVER - UNNAMED TRIBUTARY	E. COLI	5A

GREAT LAKES	40400010205	LAPORTE	INC0125_02E	GALENA RIVER - UNNAMED TRIBUTARY	E. COLI	5A
GREAT LAKES	40400010205	LAPORTE	INC0125_T1001A	GALENA RIVER - UNNAMED TRIBUTARY	E. COLI	5A
GREAT LAKES	40400010205	LAPORTE	INC0125_T1001A1	GALENA RIVER - UNNAMED TRIBUTARY	E. COLI	5A
GREAT LAKES	40400010205	LAPORTE	INC0125_T1001A2	GALENA RIVER - UNNAMED TRIBUTARY	E. COLI	5A
GREAT LAKES	40400010205	LAPORTE	INC0125_T1001B	GALENA RIVER - UNNAMED TRIBUTARY	E. COLI	5A
GREAT LAKES	40400010205	LAPORTE	INC0125_T1002A	GALENA RIVER - UNNAMED TRIBUTARY	E. COLI	5A
GREAT LAKES	40400010205	LAPORTE	INC0125_T1002A1	GALENA RIVER - UNNAMED TRIBUTARY	E. COLI	5A
GREAT LAKES	40400010205	LAPORTE	INC0125_T1002B	GALENA RIVER - UNNAMED TRIBUTARY	E. COLI	5A
GREAT LAKES	40400010205	LAPORTE	INC0125_T1002C	GALENA RIVER - UNNAMED TRIBUTARY	E. COLI	5A
GREAT LAKES	40400010205	LAPORTE	INC0125_T1003	GALENA RIVER - UNNAMED TRIBUTARY	E. COLI	5A
GREAT LAKES	40400010205	LAPORTE	INC0125_T1004	GALENA RIVER - UNNAMED TRIBUTARY	E. COLI	5A
GREAT LAKES	40400010205	LAPORTE	INC0125_T1005	WARRICK DITCH	E. COLI	5A
GREAT LAKES	40400010205	LAPORTE	INC0125_T1007	GALENA RIVER - UNNAMED TRIBUTARY	E. COLI	5A
GREAT LAKES	40400010205	LAPORTE	INC0125_T1008	GALENA RIVER - UNNAMED TRIBUTARY	E. COLI	5A
GREAT LAKES	40400010205	LAPORTE	INC0125_T1008C	GALENA RIVER - UNNAMED TRIBUTARY	E. COLI	5A
GREAT LAKES	40400010205	LAPORTE	INC0125_T1009	GALENA RIVER - UNNAMED TRIBUTARY	E. COLI	5A
GREAT LAKES	40400010205	LAPORTE	INC0125_T1010	GALENA RIVER - UNNAMED TRIBUTARY	E. COLI	5A
GREAT LAKES	40400010301	PORTER	INC0131_01	SALT CREEK	E. COLI	5A
GREAT LAKES	40400010301	PORTER	INC0131_01	SALT CREEK	IMPAIRED BIOTIC COMMUNITIES	5A
GREAT LAKES	40400010301	PORTER	INC0131_02	SALT CREEK	E. COLI	5A
GREAT LAKES	40400010301	PORTER	INC0131_02	SALT CREEK	IMPAIRED BIOTIC COMMUNITIES	5A
GREAT LAKES	40400010301	PORTER	INC0131_T1001	SALT CREEK - UNNAMED TRIBUTARY	E. COLI	5A
GREAT LAKES	40400010301	PORTER	INC0131_T1001	SALT CREEK - UNNAMED TRIBUTARY	IMPAIRED BIOTIC COMMUNITIES	5A
GREAT LAKES	40400010301	PORTER	INC0131_T1002	SALT CREEK - UNNAMED TRIBUTARY	E. COLI	5A
GREAT LAKES	40400010301	PORTER	INC0131_T1002	SALT CREEK - UNNAMED TRIBUTARY	IMPAIRED BIOTIC COMMUNITIES	5A
GREAT LAKES	40400010302	PORTER	INC0132_01	SALT CREEK	E. COLI	5A
GREAT LAKES	40400010302	PORTER	INC0132_01	SALT CREEK	IMPAIRED BIOTIC COMMUNITIES	5A
GREAT LAKES	40400010302	PORTER	INC0132_02	SALT CREEK	E. COLI	5A
GREAT LAKES	40400010302	PORTER	INC0132_02	SALT CREEK	IMPAIRED BIOTIC COMMUNITIES	5A
GREAT LAKES	40400010302	PORTER	INC0132_03	SALT CREEK	IMPAIRED BIOTIC COMMUNITIES	5A
GREAT LAKES	40400010302	PORTER	INC0132_03	SALT CREEK	E. COLI	5A

GREAT LAKES	40400010302	PORTER	INC0132_T1007	BEAUTY CREEK	E. COLI	5A
GREAT LAKES	40400010302	PORTER	INC0132_T1007	BEAUTY CREEK	IMPAIRED BIOTIC COMMUNITIES	5A
GREAT LAKES	40400010302	PORTER	INC0132_T1008	SALT CREEK - UNNAMED TRIBUTARY	E. COLI	5A
GREAT LAKES	40400010302	PORTER	INC0132_T1008	SALT CREEK - UNNAMED TRIBUTARY	IMPAIRED BIOTIC COMMUNITIES	5A
GREAT LAKES	40400010302	PORTER	INC0132_T1009	CLARK DITCH	E. COLI	5A
GREAT LAKES	40400010302	PORTER	INC0132_T1010	CLARK DITCH	E. COLI	5A
GREAT LAKES	40400010302	PORTER	INC0132_T1010	CLARK DITCH	IMPAIRED BIOTIC COMMUNITIES	5A
GREAT LAKES	40400010302	PORTER	INC0132_T1011	SALT CREEK - UNNAMED TRIBUTARY	E. COLI	5A
GREAT LAKES	40400010302	PORTER	INC0132_T1011	SALT CREEK - UNNAMED TRIBUTARY	IMPAIRED BIOTIC COMMUNITIES	5A
GREAT LAKES	40400010302	PORTER	INC0132_T1012	SALT CREEK - UNNAMED TRIBUTARY	IMPAIRED BIOTIC COMMUNITIES	5A
GREAT LAKES	40400010302	PORTER	INC0132_T1012	SALT CREEK - UNNAMED TRIBUTARY	E. COLI	5A
GREAT LAKES	40400010303	PORTER	INC0133_T1021	SALT CREEK - UNNAMED TRIBUTARY	E. COLI	5A
GREAT LAKES	40400010303	PORTER	INC0133_T1022	DAMON RUN	E. COLI	5A
GREAT LAKES	40400010303	PORTER	INC0133_T1023	SWANSON LAPORTE DITCH	E. COLI	5A
GREAT LAKES	40400010303	PORTER	INC0133_T1024	DAMON RUN	E. COLI	5A
GREAT LAKES	40400010303	PORTER	INC0133_T1025	DAMON RUN - UNNAMED TRIBUTARY	E. COLI	5A
GREAT LAKES	40400010303	PORTER	INC0133_T1026	SQUIRREL CREEK	E. COLI	5A
GREAT LAKES	40400010303	PORTER	INC0133_T1026	SQUIRREL CREEK	IMPAIRED BIOTIC COMMUNITIES	5A
GREAT LAKES	40400010303	PORTER	INC0133_T1027	SALT CREEK - UNNAMED TRIBUTARY	IMPAIRED BIOTIC COMMUNITIES	5A
GREAT LAKES	40400010303	PORTER	INC0133_T1027	SALT CREEK - UNNAMED TRIBUTARY	E. COLI	5A
GREAT LAKES	40400010303	PORTER	INC0133_T1028	GUSTAFSON DITCH	E. COLI	5A
GREAT LAKES	40400010303	PORTER	INC0133_T1028	GUSTAFSON DITCH	IMPAIRED BIOTIC COMMUNITIES	5A
GREAT LAKES	40400010303	PORTER	INC0133_T1029	ROBBINS DITCH	IMPAIRED BIOTIC COMMUNITIES	5A
GREAT LAKES	40400010303	PORTER	INC0133_T1030	SALT CREEK	IMPAIRED BIOTIC COMMUNITIES	5A
GREAT LAKES	40400010303	PORTER	INC0133_T1031	SALT CREEK	IMPAIRED BIOTIC COMMUNITIES	5A
GREAT LAKES	40400010402	PORTER	INC0142_T1003	LITTLE CALUMET RIVER, EAST ARM - UNNAMED TRIBUTARY	E. COLI	5A
GREAT LAKES	40400010403	PORTER	INC0143_04	LITTLE CALUMET RIVER, EAST ARM	IMPAIRED BIOTIC COMMUNITIES	5A
GREAT LAKES	40400010403	PORTER	INC0143_04	LITTLE CALUMET RIVER, EAST ARM	PCBS (FISH TISSUE)	5B
GREAT LAKES	40400010403	PORTER	INC0143_T1002	WILLOW CREEK (UPSTREAM F CHRISMAN DITCH)	DISSOLVED OXYGEN	5A
GREAT LAKES	40400010403	PORTER	INC0143_T1006	COFFEE CREEK	E. COLI	5A
GREAT LAKES	40400010403	PORTER	INC0143_T1007	COFFEE CREEK - UNNAMED TRIBUTARY	E. COLI	5A
GREAT LAKES	40400010501	LAKE	INC0151_01	MAIN BEAVER DAM DITCH	IMPAIRED BIOTIC COMMUNITIES	5A
GREAT LAKES	40400010502	LAKE	INC0152_04	MAIN BEAVER DAM DITCH	IMPAIRED BIOTIC COMMUNITIES	5A

GREAT LAKES	40400010502	LAKE	INC0152_T1009	NILES DITCH	IMPAIRED BIOTIC COMMUNITIES	5A
GREAT LAKES	40400010503	LAKE	INC0153_01	TURKEY CREEK	E. COLI	5A
GREAT LAKES	40400010503	LAKE	INC0153_01	TURKEY CREEK	IMPAIRED BIOTIC COMMUNITIES	5A
GREAT LAKES	40400010504	LAKE	INC0154_01	DEEP RIVER	IMPAIRED BIOTIC COMMUNITIES	5A
GREAT LAKES	40400010504	LAKE	INC0154_01	DEEP RIVER	E. COLI	5A
GREAT LAKES	40400010504	LAKE	INC0154_T1001	DEER CREEK	E. COLI	5A
GREAT LAKES	40400010504	LAKE	INC0154_T1003	DEEP RIVER TRIBUTARY MERRILLVILLE	IMPAIRED BIOTIC COMMUNITIES	5A
GREAT LAKES	40400010504	LAKE	INC0154_T1003	DEEP RIVER TRIBUTARY MERRILLVILLE	SILTATION	5A
GREAT LAKES	40400010505	LAKE	INC0155_01	TURKEY CREEK	E. COLI	5A
GREAT LAKES	40400010508	LAKE	INC0158_01	DEEP RIVER	FREE CYANIDE	5A
GREAT LAKES	40400010508	LAKE	INC0158_01	DEEP RIVER	IMPAIRED BIOTIC COMMUNITIES	5A
GREAT LAKES	40400010508	LAKE	INC0158_T1005	LITTLE CALUMET RIVER	PCBS (FISH TISSUE)	5B
GREAT LAKES	40400010508	LAKE	INC0158_T1005	LITTLE CALUMET RIVER	IMPAIRED BIOTIC COMMUNITIES	5A
GREAT LAKES	40400010509	PORTER	INC0159_01	LITTLE CALUMET RIVER	PCBS (FISH TISSUE)	5B
GREAT LAKES	40400010509	PORTER	INC0159_01	LITTLE CALUMET RIVER	DISSOLVED OXYGEN	5A
GREAT LAKES	40400010509	PORTER	INC0159_02	LITTLE CALUMET RIVER	E. COLI	5A
GREAT LAKES	40400010509	PORTER	INC0159_02	LITTLE CALUMET RIVER	IMPAIRED BIOTIC COMMUNITIES	5A
GREAT LAKES	40400010509	PORTER	INC0159_02	LITTLE CALUMET RIVER	PCBS (FISH TISSUE)	5B
GREAT LAKES	40400010509	PORTER	INC0159_T1001	WILLOW CREEK	E. COLI	5A
GREAT LAKES	40400010509	PORTER	INC0159_T1001	WILLOW CREEK	IMPAIRED BIOTIC COMMUNITIES	5A
GREAT LAKES	40400010509	PORTER	INC0159_T1001	WILLOW CREEK	PCBS (FISH TISSUE)	5B
GREAT LAKES	40400010601	PORTER	INC0161_01	BROWN DITCH	E. COLI	5A
GREAT LAKES	40400010601	PORTER	INC0161_02	BROWN DITCH	E. COLI	5A
GREAT LAKES	40400010601	LAPORTE	INC0161_T1001	KINTZELE DITCH	E. COLI	5A
GREAT LAKES	40400010602	PORTER	INC0162_03	DUNES CREEK	E. COLI	5A
GREAT LAKES	40400010602	PORTER	INC0162_03	DUNES CREEK	IMPAIRED BIOTIC COMMUNITIES	5A
GREAT LAKES	40400010603	LAKE	INC0163_T1001	INDIANA HARBOR CANAL	E. COLI	5A
GREAT LAKES	40400010603	LAKE	INC0163_T1001	INDIANA HARBOR CANAL	IMPAIRED BIOTIC COMMUNITIES	5A
GREAT LAKES	40400010603	LAKE	INC0163_T1001	INDIANA HARBOR CANAL	OIL AND GREASE	5A
GREAT LAKES	40400010603	LAKE	INC0163_T1001	INDIANA HARBOR CANAL	PCBS (FISH TISSUE)	5B
GREAT LAKES	40400010603	LAKE	INC0163_T1002	MICHIGAN, LAKE - UNNAMED TRIBUTARY	IMPAIRED BIOTIC COMMUNITIES	5A
GREAT LAKES	40400010603	LAKE	INC0163G_G1074	MICHIGAN, LAKE	PCBS (FISH TISSUE)	5B
GREAT LAKES	40400010603	LAKE	INC0163G_G1074	MICHIGAN, LAKE	TOTAL MERCURY (FISH TISSUE)	5B
GREAT LAKES	40400010603	LAKE	INC0163G_G1075	MICHIGAN, LAKE	PCBS (FISH TISSUE)	5B
GREAT LAKES	40400010603	LAKE	INC0163G_G1075	MICHIGAN, LAKE	TOTAL MERCURY (FISH TISSUE)	5B
GREAT LAKES	40400010603	LAKE	INC0163G_G1078	MICHIGAN, LAKE	PCBS (FISH TISSUE)	5B
GREAT LAKES	40400010603	LAKE	INC0163G_G1078	MICHIGAN, LAKE (SHORELINE)	FREE CYANIDE	5A
GREAT LAKES	40400010603	LAKE	INC0163G_G1078	MICHIGAN, LAKE	TOTAL MERCURY (FISH TISSUE)	5B
GREAT LAKES	40400010602	PORTER	INC0163G_G1093	MICHIGAN, LAKE	PCBS (FISH TISSUE)	5B
GREAT LAKES	40400010602	PORTER	INC0163G_G1093	MICHIGAN, LAKE	TOTAL MERCURY	5B

					(FISH TISSUE)	
GREAT LAKES	4040001020020	LAKE	INC01P1002_00	MARQUETTE PARK LAGOONS (WEST)	PCBS (FISH TISSUE)	5B
GREAT LAKES	4040001020020	LAKE	INC01P1002_T1085	MARQUETTE PARK LAGOONS (WEST)	PCBS (FISH TISSUE)	5B
GREAT LAKES	4040001020010	LAKE	INC01P1019_00	WOLF LAKE	PHOSPHORUS	5A
GREAT LAKES	4040001020020	LAKE	INC01P1083_00	MARQUETTE PARK LAGOONS (EAST)	PCBS (FISH TISSUE)	5B
GREAT LAKES	4040001020020	LAKE	INC01P1083_T1084	MARQUETTE PARK LAGOONS (EAST)	PCBS (FISH TISSUE)	5B
OHIO RIVER TRIBUTARIES	5140201040040	PERRY	INE0144_00	DEER CREEK-MAIN STEM	DISSOLVED OXYGEN	5A
OHIO RIVER TRIBUTARIES	5140201040060	PERRY	INE0146_T1001	NEGLIE CREEK - UNNAMED TRIBUTARY	IMPAIRED BIOTIC COMMUNITIES	5A
OHIO RIVER TRIBUTARIES	5140201040060	PERRY	INE0146_T1001	NEGLIE CREEK - UNNAMED TRIBUTARY	DISSOLVED OXYGEN	5A
OHIO RIVER TRIBUTARIES	5140201060020	PERRY	INE0162_01	TIGE CREEK (UPSTREAM OF I64)	IMPAIRED BIOTIC COMMUNITIES	5A
OHIO RIVER TRIBUTARIES	5140201060040	PERRY	INE0164_02	WINDING BRANCH (DOWNSTREAM OF CELINA LAKE)	IMPAIRED BIOTIC COMMUNITIES	5A
OHIO RIVER TRIBUTARIES	5140201060050	PERRY	INE0165_T1053	MIDDLE FORK ANDERSON R	DISSOLVED OXYGEN	5A
OHIO RIVER TRIBUTARIES	5140201060050	PERRY	INE0165_T1053	MIDDLE FORK ANDERSON R	E. COLI	5A
OHIO RIVER TRIBUTARIES	5140201060080	PERRY	INE0168_T1001A	LITTLE SULPHER CREEK (UPSTREAM OF IMPOUNDMENT)	IMPAIRED BIOTIC COMMUNITIES	5A
OHIO RIVER TRIBUTARIES	5140201060080	PERRY	INE0168_T1001B	WHEATLEY CREEK	IMPAIRED BIOTIC COMMUNITIES	5A
OHIO RIVER TRIBUTARIES	5140201060100	PERRY	INE016A_01	ANDERSON RIVER, MIDDLE FORK (UPSTREAM OF THEIS CREEK)	IMPAIRED BIOTIC COMMUNITIES	5A
OHIO RIVER TRIBUTARIES	5140201060100	PERRY	INE016A_T1001A	THEIS CREEK (HEADWATER)	IMPAIRED BIOTIC COMMUNITIES	5A
OHIO RIVER TRIBUTARIES	5140201060110	PERRY	INE016B_02	ANDERSON RIVER, MIDDLE FORK	IMPAIRED BIOTIC COMMUNITIES	5A
OHIO RIVER TRIBUTARIES	5140201070010	CRAWFORD	INE0171_01	ANDERSON RIVER (HEADWATER)	IMPAIRED BIOTIC COMMUNITIES	5A
OHIO RIVER TRIBUTARIES	5140201070010	CRAWFORD	INE0171_T1001	MITCHELL CREEK	IMPAIRED BIOTIC COMMUNITIES	5A
OHIO RIVER TRIBUTARIES	5140201070020	CRAWFORD	INE0172_01	ANDERSON RIVER (UPSTREAM OF WADDLE BRANCH)	IMPAIRED BIOTIC COMMUNITIES	5A
OHIO RIVER TRIBUTARIES	5140201070040	PERRY	INE0174_T1003	ROCKHOUSE BRANCH	IMPAIRED BIOTIC COMMUNITIES	5A
OHIO RIVER TRIBUTARIES	5140201070040	PERRY	INE0174_T1003A	ROCK RUN	IMPAIRED BIOTIC COMMUNITIES	5A
OHIO RIVER TRIBUTARIES	5140201070050	DUBOIS	INE0175_01	HURRICANE CREEK	DISSOLVED OXYGEN	5A
OHIO RIVER TRIBUTARIES	5140201070050	DUBOIS	INE0175_01	HURRICANE CREEK	E. COLI	5A
OHIO RIVER TRIBUTARIES	5140201070050	DUBOIS	INE0175_01	HURRICANE CREEK	IMPAIRED BIOTIC COMMUNITIES	5A
OHIO RIVER TRIBUTARIES	5140201070070	SPENCER	INE0177_T1001A	NEST RUN	IMPAIRED BIOTIC COMMUNITIES	5A
OHIO RIVER TRIBUTARIES	5140201070080	PERRY	INE0178_T1001	CROOKS HOLLOW CREEK	IMPAIRED BIOTIC COMMUNITIES	5A
OHIO RIVER TRIBUTARIES	5140201070080	SPENCER	INE0178_T1002A	SWINGING CREEK - UNNAMED TRIBUTARY	IMPAIRED BIOTIC COMMUNITIES	5A
OHIO RIVER TRIBUTARIES	5140201070090	PERRY	INE0179_T1002	LANMAN RUN	IMPAIRED BIOTIC COMMUNITIES	5A
OHIO RIVER TRIBUTARIES	5140201070100	SPENCER	INE017A_01	ANDERSON RIVER (UPSTREAM OF	E. COLI	5A

				HUFFMAN, IN)		
OHIO RIVER TRIBUTARIES	5140201070100	SPENCER	INE017A_01	ANDERSON RIVER (UPSTREAM OF HUFFMAN, IN)	DISSOLVED OXYGEN	5A
OHIO RIVER TRIBUTARIES	5140201070100	SPENCER	INE017A_02	ANDERSON RIVER (DOWNSTREAM OF HUFFMAN, IN)	DISSOLVED OXYGEN	5A
OHIO RIVER TRIBUTARIES	5140201070100	SPENCER	INE017A_02	ANDERSON RIVER (DOWNSTREAM OF HUFFMAN, IN)	E. COLI	5A
OHIO RIVER TRIBUTARIES	5140201070100	SPENCER	INE017A_02	ANDERSON RIVER (DOWNSTREAM OF HUFFMAN, IN)	IMPAIRED BIOTIC COMMUNITIES	5A
OHIO RIVER TRIBUTARIES	5140201070100	SPENCER	INE017A_03	ANDERSON RIVER	DISSOLVED OXYGEN	5A
OHIO RIVER TRIBUTARIES	5140201070100	SPENCER	INE017A_03	ANDERSON RIVER	E. COLI	5A
OHIO RIVER TRIBUTARIES	5140201070100	SPENCER	INE017A_03	ANDERSON RIVER	IMPAIRED BIOTIC COMMUNITIES	5A
OHIO RIVER TRIBUTARIES	5140201070100	SPENCER	INE017A_T1001	ANDERSON RIVER - UNNAMED TRIBUTARY	IMPAIRED BIOTIC COMMUNITIES	5A
OHIO RIVER TRIBUTARIES	5140201070120	PERRY	INE017C_01	ANDERSON RIVER	IMPAIRED BIOTIC COMMUNITIES	5A
OHIO RIVER TRIBUTARIES	5140201070120	PERRY	INE017C_01	ANDERSON RIVER	PCBS (FISH TISSUE)	5B
OHIO RIVER TRIBUTARIES	5140201070120	PERRY	INE017C_01	ANDERSON RIVER	TOTAL MERCURY (FISH TISSUE)	5B
OHIO RIVER TRIBUTARIES	5140201080030	SPENCER	INE0183_01	CROOKED CREEK	DISSOLVED OXYGEN	5A
OHIO RIVER TRIBUTARIES	5140201080030	SPENCER	INE0183_01	CROOKED CREEK	E. COLI	5A
OHIO RIVER TRIBUTARIES	5140201080030	SPENCER	INE0183_T1002	CROOKED CREEK -- UNNAMED TRIBUTARY	IMPAIRED BIOTIC COMMUNITIES	5A
OHIO RIVER TRIBUTARIES	5140201080050	SPENCER	INE0185_00	CROOKED CREEK-CEDAR CREST LAKE	DISSOLVED OXYGEN	5A
OHIO RIVER TRIBUTARIES	5140201080050	SPENCER	INE0185_00	CROOKED CREEK-CEDAR CREST LAKE	E. COLI	5A
OHIO RIVER TRIBUTARIES	5140201090050	SPENCER	INE0195_00	LITTLE SANDY CREEK	IMPAIRED BIOTIC COMMUNITIES	5A
OHIO RIVER TRIBUTARIES	5140201090050	SPENCER	INE0195_00	LITTLE SANDY CREEK	DISSOLVED OXYGEN	5A
OHIO RIVER TRIBUTARIES	5140201140020	DUBOIS	INE01E2_T1048	N. F. LITTLE PIGEON CR AND TRIB	IMPAIRED BIOTIC COMMUNITIES	5A
OHIO RIVER TRIBUTARIES	5140201140030	SPENCER	INE01E3_T1044	LITTLE PIGEON CREEK	DISSOLVED OXYGEN	5A
OHIO RIVER TRIBUTARIES	5140201140030	SPENCER	INE01E3_T1044	LITTLE PIGEON CREEK	IMPAIRED BIOTIC COMMUNITIES	5A
OHIO RIVER TRIBUTARIES	5140201140060	WARRICK	INE01E6_T1001	LITTLE PIGEON CREEK	DISSOLVED OXYGEN	5A
OHIO RIVER TRIBUTARIES	5140201140060	WARRICK	INE01E6_T1001	LITTLE PIGEON CREEK	IMPAIRED BIOTIC COMMUNITIES	5A
OHIO RIVER TRIBUTARIES	5140201140090	WARRICK	INE01E9_T1002	LITTLE PIGEON CREEK	DISSOLVED OXYGEN	5A
OHIO RIVER TRIBUTARIES	5140201140100	SPENCER	INE01EA_T1003	LITTLE PIGEON CREEK	DISSOLVED OXYGEN	5A
OHIO RIVER TRIBUTARIES	5140201140110	WARRICK	INE01EB_T1051	UNNAMED TRIB BARREN FORK	pH	5A
OHIO RIVER TRIBUTARIES	5140201140110	WARRICK	INE01EB_T1051	UNNAMED TRIB BARREN FORK	AMMONIA	5A
OHIO RIVER TRIBUTARIES	5140201150020	WARRICK	INE01F2_T1004	LITTLE PIGEON CREEK	E. COLI	5A
OHIO RIVER TRIBUTARIES	5140201150050	SPENCER	INE01F5_T1005	LITTLE PIGEON CREEK	IMPAIRED BIOTIC COMMUNITIES	5A
OHIO RIVER TRIBUTARIES	5140201150060	WARRICK	INE01F6_T1006	LITTLE PIGEON CREEK-RED BUSH	DISSOLVED OXYGEN	5A
OHIO RIVER TRIBUTARIES	5140201150060	WARRICK	INE01F6_T1006	LITTLE PIGEON CREEK-RED BUSH	PCBS (FISH TISSUE)	5B
OHIO RIVER TRIBUTARIES	5140201150080	WARRICK	INE01F8_T1007	LITTLE PIGEON CREEK	E. COLI	5A

OHIO RIVER TRIBUTARIES	5140201150080	WARRICK	INE01F8_T1007	LITTLE PIGEON CREEK	PCBS (FISH TISSUE)	5B
OHIO RIVER TRIBUTARIES	5140201160010	WARRICK	INE01G1_T1008	CYPRESS CREEK	E. COLI	5A
OHIO RIVER TRIBUTARIES	5140201160020	WARRICK	INE01G2_T1009	CYPRESS CREEK	PESTICIDES	5A
OHIO RIVER TRIBUTARIES	5140201160020	WARRICK	INE01G2_T1009	CYPRESS CREEK	E. COLI	5A
OHIO RIVER TRIBUTARIES	5140201140040	DUBOIS	INE01P1021_00	HOLLAND LAKE 1	TASTE AND ODOR	5A
OHIO RIVER TRIBUTARIES	5140201140040	DUBOIS	INE01P1021_00	HOLLAND LAKE 1	ALGAE	5A
OHIO RIVER TRIBUTARIES	5140201140040	DUBOIS	INE01P1054_00	HOLLAND LAKE 2	ALGAE	5A
OHIO RIVER TRIBUTARIES	5140201140040	DUBOIS	INE01P1054_00	HOLLAND LAKE 2	TASTE AND ODOR	5A
OHIO RIVER TRIBUTARIES	51402020101	GIBSON	INE0211_02	HURRICANE CREEK	pH	5A
OHIO RIVER TRIBUTARIES	51402020101	GIBSON	INE0211_02	HURRICANE CREEK	E. COLI	5A
OHIO RIVER TRIBUTARIES	51402020101	GIBSON	INE0211_02	HURRICANE CREEK	NUTRIENTS	5A
OHIO RIVER TRIBUTARIES	51402020106	GIBSON	INE0216_01	PIGEON CREEK	IMPAIRED BIOTIC COMMUNITIES	5A
OHIO RIVER TRIBUTARIES	51402020202	GIBSON	INE0222_T1002	BIG CREEK - UNNAMED TRIBUTARY	E. COLI	5A
OHIO RIVER TRIBUTARIES	51402020306	VANDERBURGH	INE0236_01	PIGEON CREEK	E. COLI	5A
OHIO RIVER TRIBUTARIES	51402020306	VANDERBURGH	INE0236_01	PIGEON CREEK	DISSOLVED OXYGEN	5A
OHIO RIVER TRIBUTARIES	51402020306	VANDERBURGH	INE0236_01	PIGEON CREEK	NUTRIENTS	5A
OHIO RIVER TRIBUTARIES	51402020306	VANDERBURGH	INE0236_02	PIGEON CREEK	E. COLI	5A
OHIO RIVER TRIBUTARIES	51402020306	VANDERBURGH	INE0236_02	PIGEON CREEK	DISSOLVED OXYGEN	5A
OHIO RIVER TRIBUTARIES	51402020306	VANDERBURGH	INE0236_02	PIGEON CREEK	PCBS (FISH TISSUE)	5B
OHIO RIVER TRIBUTARIES	51402020306	VANDERBURGH	INE0236_02	PIGEON CREEK	NUTRIENTS	5A
OHIO RIVER TRIBUTARIES	51402020306	VANDERBURGH	INE0236_02	PIGEON CREEK	TOTAL MERCURY (FISH TISSUE)	5B
OHIO RIVER TRIBUTARIES	5140202040120	VANDERBURGH	INE024C_T1004	PIGEON CREEK	TOTAL MERCURY (FISH TISSUE)	5B
OHIO RIVER TRIBUTARIES	5140202040120	VANDERBURGH	INE024C_T1004	PIGEON CREEK	PCBS (FISH TISSUE)	5B
OHIO RIVER TRIBUTARIES	51402020601	VANDERBURGH	INE0261_01	BAYOU CREEK	DISSOLVED OXYGEN	5A
OHIO RIVER TRIBUTARIES	51402020601	VANDERBURGH	INE0261_T1004	CYPRESS DALE DITCH	DISSOLVED OXYGEN	5A
OHIO RIVER TRIBUTARIES	51402020601	VANDERBURGH	INE0261_T1005	EDMOND DITCH	DISSOLVED OXYGEN	5A
OHIO RIVER TRIBUTARIES	5140202070080	POSEY	INE02P1017_00	HOVEY LAKE	PCBS (FISH TISSUE)	5B
GREAT MIAMI	5080001110010	RANDOLPH	ING01B1_00	GREENVILLE CREEK	DISSOLVED OXYGEN	5A
GREAT MIAMI	5080001110010	RANDOLPH	ING01B1_00	GREENVILLE CREEK	E. COLI	5A
GREAT MIAMI	5080001110010	RANDOLPH	ING01B1_00	GREENVILLE CREEK	NUTRIENTS	5A
GREAT MIAMI	5080002070030	UNION	ING0273_00	LITTLE FOURMILE CREEK	NUTRIENTS	5A
GREAT MIAMI	5080002070030	UNION	ING0273_00	LITTLE FOURMILE CREEK	E. COLI	5A
GREAT MIAMI	5080002070030	UNION	ING0273_00	LITTLE FOURMILE CREEK	DISSOLVED OXYGEN	5A
GREAT MIAMI	5080002080020	UNION	ING0282_00	INDIAN CREEK-BRANDYWINE CREEK	DISSOLVED OXYGEN	5A
GREAT MIAMI	5080002080020	UNION	ING0282_00	INDIAN CREEK-BRANDYWINE CREEK	E. COLI	5A
GREAT MIAMI	5080002080020	UNION	ING0282_00	INDIAN CREEK-	NUTRIENTS	5A

				BRANDYWINE CREEK		
GREAT MIAMI	50800030101	WAYNE	ING0311_01	MORGAN CREEK	E. COLI	5A
GREAT MIAMI	50800030101	WAYNE	ING0311_T1002	WEST BROOK	E. COLI	5A
GREAT MIAMI	50800030102	WAYNE	ING0312_01	MARTINDALE CREEK	E. COLI	5A
GREAT MIAMI	50800030102	WAYNE	ING0312_T1007	PRICE CREEK	E. COLI	5A
GREAT MIAMI	50800030103	WAYNE	ING0313_06	NETTLE CREEK	E. COLI	5A
GREAT MIAMI	50800030103	HENRY	ING0313_T1007	WHITE BRANCH	E. COLI	5A
GREAT MIAMI	50800030104	WAYNE	ING0314_04	WHITEWATER RIVER	E. COLI	5A
GREAT MIAMI	50800030106	HENRY	ING0316_01	SUMMONS CREEK	E. COLI	5A
GREAT MIAMI	50800030107	WAYNE	ING0317_01	MARTINDALE CREEK	E. COLI	5A
GREAT MIAMI	50800030107	WAYNE	ING0317_T1001	OSER CREEK	E. COLI	5A
GREAT MIAMI	50800030107	WAYNE	ING0317_T1002	BEARD RUN	E. COLI	5A
GREAT MIAMI	50800030108	WAYNE	ING0318_01	WHITEWATER RIVER	PCBS (FISH TISSUE)	5B
GREAT MIAMI	50800030108	WAYNE	ING0318_01	WHITEWATER RIVER	E. COLI	5A
GREAT MIAMI	50800030108	WAYNE	ING0318_02	WHITEWATER RIVER	E. COLI	5A
GREAT MIAMI	50800030108	WAYNE	ING0318_02	WHITEWATER RIVER	IMPAIRED BIOTIC COMMUNITIES	5A
GREAT MIAMI	50800030108	WAYNE	ING0318_T1002	NETTLE CREEK	E. COLI	5A
GREAT MIAMI	50800030108	WAYNE	ING0318_T1002	NETTLE CREEK	PCBS (FISH TISSUE)	5B
GREAT MIAMI	50800030108	WAYNE	ING0318_T1003	BEAR CREEK	E. COLI	5A
GREAT MIAMI	50800030108	WAYNE	ING0318_T1003	BEAR CREEK	PCBS (FISH TISSUE)	5B
GREAT MIAMI	50800030108	WAYNE	ING0318_T1004	PRONGHORN RUN	PCBS (FISH TISSUE)	5B
GREAT MIAMI	50800030108	WAYNE	ING0318_T1007	CRIETZ CREEK	E. COLI	5A
GREAT MIAMI	50800030201	RANDOLPH	ING0321_01	MUD CREEK	E. COLI	5A
GREAT MIAMI	50800030201	RANDOLPH	ING0321_T1001	LITTLE MUD CREEK	E. COLI	5A
GREAT MIAMI	50800030202	WAYNE	ING0322_01	GREENS FORK	E. COLI	5A
GREAT MIAMI	50800030202	RANDOLPH	ING0322_T1012	BLOOMINGPORT CREEK	DISSOLVED OXYGEN	5A
GREAT MIAMI	50800030202	RANDOLPH	ING0322_T1012	BLOOMINGPORT CREEK	E. COLI	5A
GREAT MIAMI	50800030203	WAYNE	ING0323_01	GREENS FORK	E. COLI	5A
GREAT MIAMI	50800030203	WAYNE	ING0323_01	GREENS FORK	TOTAL MERCURY (FISH TISSUE)	5B
GREAT MIAMI	50800030203	WAYNE	ING0323_T1019	GREENS FORK - UNNAMED TRIBUTARY	E. COLI	5A
GREAT MIAMI	50800030203	WAYNE	ING0323_T1020	WILLIAMSBURG CREEK	TOTAL MERCURY (FISH TISSUE)	5B
GREAT MIAMI	50800030203	WAYNE	ING0323_T1020	WILLIAMSBURG CREEK	E. COLI	5A
GREAT MIAMI	50800030204	WAYNE	ING0324_01	GREENS FORK	E. COLI	5A
GREAT MIAMI	50800030204	WAYNE	ING0324_T1005	FRANKLIN CREEK	E. COLI	5A
GREAT MIAMI	50800030205	WAYNE	ING0325_01	WHITEWATER RIVER, WEST FORK	TOTAL MERCURY (FISH TISSUE)	5B
GREAT MIAMI	50800030205	WAYNE	ING0325_T1005	MIXED CREEK	E. COLI	5A
GREAT MIAMI	50800030301	WAYNE	ING0331_01	NOLANDS FORK	DISSOLVED OXYGEN	5A
GREAT MIAMI	50800030301	WAYNE	ING0331_01	NOLANDS FORK	E. COLI	5A
GREAT MIAMI	50800030301	WAYNE	ING0331_01	NOLANDS FORK	IMPAIRED BIOTIC COMMUNITIES	5A
GREAT MIAMI	50800030302	WAYNE	ING0332_02	NOLANDS FORK	E. COLI	5A
GREAT MIAMI	50800030303	WAYNE	ING0333_01	NOLANDS FORK	IMPAIRED BIOTIC COMMUNITIES	5A
GREAT MIAMI	50800030303	WAYNE	ING0333_01	NOLANDS FORK	E. COLI	5A
GREAT MIAMI	5080003030030	WAYNE	ING0333_T1009	GEPHART DITCH-UNNAMED TRIBUTARY	IMPAIRED BIOTIC COMMUNITIES	5A

GREAT MIAMI	50800030303	WAYNE	ING0333_T1012	WEBSTER CREEK	IMPAIRED BIOTIC COMMUNITIES	5A
GREAT MIAMI	50800030303	WAYNE	ING0333_T1013	WEB BRANCH	IMPAIRED BIOTIC COMMUNITIES	5A
GREAT MIAMI	50800030303	WAYNE	ING0333_T1014	SINGLE CREEK	IMPAIRED BIOTIC COMMUNITIES	5A
GREAT MIAMI	50800030303	WAYNE	ING0333_T1015	LONG CREEK	IMPAIRED BIOTIC COMMUNITIES	5A
GREAT MIAMI	50800030303	WAYNE	ING0333_T1016	CAIN DITCH	IMPAIRED BIOTIC COMMUNITIES	5A
GREAT MIAMI	50800030303	WAYNE	ING0333_T1017	RICH CREEK	IMPAIRED BIOTIC COMMUNITIES	5A
GREAT MIAMI	50800030303	WAYNE	ING0333_T1018	FORK CREEK	IMPAIRED BIOTIC COMMUNITIES	5A
GREAT MIAMI	50800030303	WAYNE	ING0333_T1019	NOLANDS FORK - UNNAMED TRIBUTARY	IMPAIRED BIOTIC COMMUNITIES	5A
GREAT MIAMI	50800030303	WAYNE	ING0333_T1020	GEPHART DITCH	IMPAIRED BIOTIC COMMUNITIES	5A
GREAT MIAMI	50800030303	WAYNE	ING0333_T1021	CROWN CREEK	IMPAIRED BIOTIC COMMUNITIES	5A
GREAT MIAMI	50800030304	WAYNE	ING0334_01	NOLANDS FORK	E. COLI	5A
GREAT MIAMI	50800030305	FAYETTE	ING0335_01	NOLANDS FORK	E. COLI	5A
GREAT MIAMI	50800030403	FAYETTE	ING0343_01	WILLIAMS CREEK	E. COLI	5A
GREAT MIAMI	50800030403	FAYETTE	ING0343_02	LITTLE WILLIAMS CREEK	E. COLI	5A
GREAT MIAMI	50800030405	FAYETTE	ING0345_01	WHITEWATER RIVER	PCBS (FISH TISSUE)	5B
GREAT MIAMI	50800030408	FAYETTE	ING0348_01	WHITEWATER RIVER	PCBS (FISH TISSUE)	5B
GREAT MIAMI	50800030408	FRANKLIN	ING0348_02	WHITEWATER RIVER	PCBS (FISH TISSUE)	5B
GREAT MIAMI	50800030408	FRANKLIN	ING0348_03	WHITEWATER RIVER	PCBS (FISH TISSUE)	5B
GREAT MIAMI	50800030408	FRANKLIN	ING0348_04	WHITEWATER CANAL	E. COLI	5A
GREAT MIAMI	50800030408	FAYETTE	ING0348_T1003	BEAR CREEK	E. COLI	5A
GREAT MIAMI	50800030502	FRANKLIN	ING0352_01	SALT CREEK	DISSOLVED OXYGEN	5A
GREAT MIAMI	50800030502	FRANKLIN	ING0352_01	SALT CREEK	E. COLI	5A
GREAT MIAMI	50800030503	RUSH	ING0353_01	BULL FORK	DISSOLVED OXYGEN	5A
GREAT MIAMI	50800030503	FRANKLIN	ING0353_02	BULL FORK	DISSOLVED OXYGEN	5A
GREAT MIAMI	50800030503	FRANKLIN	ING0353_T1006	LONG BRANCH	DISSOLVED OXYGEN	5A
GREAT MIAMI	50800030602	FRANKLIN	ING0362_01	WHITEWATER CANAL	PCBS (FISH TISSUE)	5B
GREAT MIAMI	50800030603	FRANKLIN	ING0363_T1008	JIM RUN	E. COLI	5A
GREAT MIAMI	50800030604	FRANKLIN	ING0364_01	PIPE CREEK	E. COLI	5A
GREAT MIAMI	50800030604	FRANKLIN	ING0364_T1003	WALNUT FORK	E. COLI	5A
GREAT MIAMI	50800030605	FRANKLIN	ING0365_01	WHITEWATER RIVER	PCBS (FISH TISSUE)	5B
GREAT MIAMI	50800030605	FRANKLIN	ING0365_02	WHITEWATER CANAL	PCBS (FISH TISSUE)	5B
GREAT MIAMI	50800030605	FRANKLIN	ING0365_02	WHITEWATER CANAL	E. COLI	5A
GREAT MIAMI	50800030707	WAYNE	ING0377_02	WHITEWATER RIVER, EAST FORK	PCBS (FISH TISSUE)	5B
GREAT MIAMI	50800030707	WAYNE	ING0377_03	WHITEWATER RIVER, EAST FORK	PCBS (FISH TISSUE)	5B
GREAT MIAMI	50800030707	WAYNE	ING0377_03	WHITEWATER RIVER, EAST FORK	E. COLI	5A
GREAT MIAMI	50800030707	WAYNE	ING0377_T1006	WHITEWATER RIVER, WEST FORK - UNNAMED TRIBUTARY	PCBS (FISH TISSUE)	5B
GREAT MIAMI	50800030707	WAYNE	ING0377_T1006A	WHITEWATER RIVER, WEST FORK - UNNAMED	PCBS (FISH TISSUE)	5B

				TRIBUTARY		
GREAT MIAMI	50800030707	WAYNE	ING0377_T1007	SHORT CREEK	PCBS (FISH TISSUE)	5B
GREAT MIAMI	50800030708	WAYNE	ING0378_03	ELKHORN CREEK	E. COLI	5A
GREAT MIAMI	50800030711	UNION	ING037B_01	WHITEWATER RIVER, EAST FORK	PCBS (FISH TISSUE)	5B
GREAT MIAMI	50800030712	UNION	ING037C_02	SILVER CREEK	E. COLI	5A
GREAT MIAMI	50800030712	UNION	ING037C_03	SILVER CREEK	E. COLI	5A
GREAT MIAMI	50800030712	UNION	ING037C_T1010	SILVER CREEK - UNNAMED TRIBUTARY	E. COLI	5A
GREAT MIAMI	50800030712	UNION	ING037C_T1011	SILVER CREEK - UNNAMED TRIBUTARY	E. COLI	5A
GREAT MIAMI	50800030712	UNION	ING037C_T1012	SILVER CREEK - UNNAMED TRIBUTARY	E. COLI	5A
GREAT MIAMI	50800030712	UNION	ING037C_T1013	WHITEWATER LAKE INLET	E. COLI	5A
GREAT MIAMI	5080003070130	UNION	ING037D_00	SILVER CREEK – WHITEWATER LAKE	NUTRIENTS	5A
GREAT MIAMI	50800030713	UNION	ING037D_02	RICHLAND CREEK	E. COLI	5A
GREAT MIAMI	50800030713	UNION	ING037D_03	WHITEWATER RIVER, EAST FORK	PCBS (FISH TISSUE)	5B
GREAT MIAMI	50800030714	UNION	ING037E_05	HANNA CREEK	DISSOLVED OXYGEN	5A
GREAT MIAMI	50800030714	UNION	ING037E_06	HANNA CREEK	E. COLI	5A
GREAT MIAMI	50800030714	UNION	ING037E_06	HANNA CREEK	DISSOLVED OXYGEN	5A
GREAT MIAMI	50800030714	UNION	ING037E_T1001	DUBOIS CREEK	E. COLI	5A
GREAT MIAMI	50800030716	UNION	ING037G_01	TEMPLETON CREEK	DISSOLVED OXYGEN	5A
GREAT MIAMI	50800030716	UNION	ING037G_01	TEMPLETON CREEK	E. COLI	5A
GREAT MIAMI	50800030716	FRANKLIN	ING037G_T1001	WHITEWATER RIVER, EAST FORK - UNNAMED TRIBUTARY	DISSOLVED OXYGEN	5A
GREAT MIAMI	50800030716	FRANKLIN	ING037G_T1001	WHITEWATER RIVER, EAST FORK - UNNAMED TRIBUTARY	E. COLI	5A
GREAT MIAMI	50800030716	FRANKLIN	ING037G_T1002	WHITEWATER RIVER, EAST FORK - UNNAMED TRIBUTARY	DISSOLVED OXYGEN	5A
GREAT MIAMI	50800030716	FRANKLIN	ING037G_T1002	WHITEWATER RIVER, EAST FORK - UNNAMED TRIBUTARY	E. COLI	5A
GREAT MIAMI	50800030717	FRANKLIN	ING037H_01	WHITEWATER RIVER, EAST FORK	FREE CYANIDE	5A
GREAT MIAMI	50800030717	UNION	ING037H_T1001	WHITEWATER RIVER, EAST FORK - UNNAMED TRIBUTARY	NUTRIENTS	5A
GREAT MIAMI	50800030717	UNION	ING037H_T1003	WHITEWATER RIVER, EAST FORK - UNNAMED TRIBUTARY	NUTRIENTS	5A
GREAT MIAMI	50800030717	FRANKLIN	ING037H_T1006	WHITEWATER RIVER, EAST FORK - UNNAMED TRIBUTARY	NUTRIENTS	5A
GREAT MIAMI	50800030717	FRANKLIN	ING037H_T1007	WHITEWATER RIVER, EAST FORK - UNNAMED TRIBUTARY	NUTRIENTS	5A
GREAT MIAMI	50800030802	FRANKLIN	ING0382_01	BLUE CREEK	E. COLI	5A
GREAT MIAMI	50800030802	FRANKLIN	ING0382_02	WOLF CREEK	E. COLI	5A
GREAT MIAMI	50800030803	FRANKLIN	ING0383_02	BIG CEDAR CREEK	E. COLI	5A

GREAT MIAMI	50800030803	FRANKLIN	ING0383_T1003	SLEEPY HOLLOW	E. COLI	5A
GREAT MIAMI	50800030803	FRANKLIN	ING0383_T1004	BIG CEDAR CREEK-UNNAMED TRIBUTARY	E. COLI	5A
GREAT MIAMI	50800030803	FRANKLIN	ING0383_T1005	POSSUM HOLLOW	E. COLI	5A
GREAT MIAMI	50800030804	FRANKLIN	ING0384_01	WHITEWATER RIVER	DISSOLVED OXYGEN	5A
GREAT MIAMI	50800030804	FRANKLIN	ING0384_01	WHITEWATER RIVER	E. COLI	5A
GREAT MIAMI	50800030804	FRANKLIN	ING0384_T1001	WOLF CREEK	DISSOLVED OXYGEN	5A
GREAT MIAMI	50800030804	FRANKLIN	ING0384_T1001	WOLF CREEK	E. COLI	5A
GREAT MIAMI	50800030804	FRANKLIN	ING0384_T1003	RICHLAND CREEK	DISSOLVED OXYGEN	5A
GREAT MIAMI	50800030804	FRANKLIN	ING0384_T1003	RICHLAND CREEK	E. COLI	5A
GREAT MIAMI	50800030805	FRANKLIN	ING0385_01	WHITEWATER RIVER	TOTAL MERCURY (FISH TISSUE)	5B
GREAT MIAMI	50800030805	FRANKLIN	ING0385_01	WHITEWATER RIVER	PCBS (FISH TISSUE)	5B
GREAT MIAMI	50800030806	DEARBORN	ING0386_01	WHITEWATER RIVER	E. COLI	5A
GREAT MIAMI	50800030806	FRANKLIN	ING0386_02	JOHNSON FORK	DISSOLVED OXYGEN	5A
GREAT MIAMI	50800030806	FRANKLIN	ING0386_02	JOHNSON FORK	E. COLI	5A
GREAT MIAMI	50800030806	DEARBORN	ING0386_T1001	LOGAN CREEK	E. COLI	5A
GREAT MIAMI	50800030806	DEARBORN	ING0386_T1001	LOGAN CREEK	PCBS (FISH TISSUE)	5B
GREAT MIAMI	50800030806	DEARBORN	ING0386_T1001	LOGAN CREEK	TOTAL MERCURY (FISH TISSUE)	5B
GREAT MIAMI	50800030806	DEARBORN	ING0386_T1002	LOGAN CREEK - UNNAMED TRIBUTARY	TOTAL MERCURY (FISH TISSUE)	5B
GREAT MIAMI	50800030806	FRANKLIN	ING0386_T1006	CRANES RUN	DISSOLVED OXYGEN	5A
GREAT MIAMI	50800030806	FRANKLIN	ING0386_T1006	CRANES RUN	E. COLI	5A
GREAT MIAMI	50800030806	FRANKLIN	ING0386_T1007	JOHNSON FORK - UNNAMED TRIBUTARY	E. COLI	5A
GREAT MIAMI	50800030806	FRANKLIN	ING0386_T1007	JOHNSON FORK - UNNAMED TRIBUTARY	DISSOLVED OXYGEN	5A
GREAT MIAMI	50800030806	DEARBORN	ING0386_T1008	JOHNSON FORK - UNNAMED TRIBUTARY	E. COLI	5A
GREAT MIAMI	50800030808	FRANKLIN	ING0388_01	SOURS RUN	E. COLI	5A
GREAT MIAMI	50800030808	FRANKLIN	ING0388_T1005	SOURS RUN - UNNAMED TRIBUTARY	E. COLI	5A
GREAT MIAMI	50800030808	FRANKLIN	ING0388_T1007	SATER RUN	E. COLI	5A
GREAT MIAMI	5080003070040	WAYNE	ING03P1012_00	MIDDLE FORK RESERVOIR	ALGAE	5A
GREAT MIAMI	5080003070040	WAYNE	ING03P1012_00	MIDDLE FORK RESERVOIR	TASTE AND ODOR	5A
GREAT MIAMI	5080003070180	FRANKLIN	ING03P1019_00	BROOKVILLE RESERVOIR	TOTAL MERCURY (FISH TISSUE)	5B
GREAT MIAMI	5080003070180	FRANKLIN	ING03P1019_00	BROOKVILLE RESERVOIR	PCBS (FISH TISSUE)	5B
OHIO RIVER	5090203	DEARBORN	INH1_01	OHIO RIVER - STATE LINE TO WOOLPER CREEK (KY)	DIOXIN (WATER)	5B
OHIO RIVER	5090203	DEARBORN	INH1_01	OHIO RIVER - STATE LINE TO WOOLPER CREEK (KY)	PCBS (WATER)	5B
OHIO RIVER	5090203	OHIO	INH1_02	OHIO RIVER - WOOLPER CREEK (KY) TO MIDDLE CREEK (KY)	DIOXIN (WATER)	5B
OHIO RIVER	5090203	OHIO	INH1_02	OHIO RIVER - WOOLPER CREEK (KY) TO MIDDLE CREEK (KY)	PCBS (WATER)	5B

OHIO RIVER	5090203	OHIO	INH1_03	OHIO RIVER - MIDDLE CREEK (KY) TO GRANTS CREEK (IN)	DIOXIN (WATER)	5B
OHIO RIVER	5090203	OHIO	INH1_03	OHIO RIVER - MIDDLE CREEK (KY) TO GRANTS CREEK (IN)	PCBS (WATER)	5B
OHIO RIVER	5090203	SWITZERLAND	INH1_04	OHIO RIVER - GRANTS CREEK (IN) TO HAMILTON, KY	DIOXIN (WATER)	5B
OHIO RIVER	5090203	SWITZERLAND	INH1_04	OHIO RIVER - GRANTS CREEK (IN) TO HAMILTON, KY	PCBS (WATER)	5B
OHIO RIVER	5090203	SWITZERLAND	INH1_05	OHIO RIVER - HAMILTON, KY TO WADE CREEK (IN)	DIOXIN (WATER)	5B
OHIO RIVER	5090203	SWITZERLAND	INH1_05	OHIO RIVER - HAMILTON, KY TO WADE CREEK (IN)	PCBS (WATER)	5B
OHIO RIVER	5090203	SWITZERLAND	INH1_06	OHIO RIVER - WADE CREEK (IN) TO BIG SUGAR CREEK (KY)	DIOXIN (WATER)	5B
OHIO RIVER	5090203	SWITZERLAND	INH1_06	OHIO RIVER - WADE CREEK (IN) TO BIG SUGAR CREEK (KY)	PCBS (WATER)	5B
OHIO RIVER	5090203	SWITZERLAND	INH1_07	OHIO RIVER - BIG SUGAR CREEK (KY) TO BRYANT CREEK (IN)	DIOXIN (WATER)	5B
OHIO RIVER	5090203	SWITZERLAND	INH1_07	OHIO RIVER - BIG SUGAR CREEK (KY) TO BRYANT CREEK (IN)	PCBS (WATER)	5B
OHIO RIVER	5090203	SWITZERLAND	INH1_08	OHIO RIVER - BRYANT CREEK (IN) TO MARKLAND LOCKS AND DAM	PCBS (WATER)	5B
OHIO RIVER	5090203	SWITZERLAND	INH1_08	OHIO RIVER - BRYANT CREEK (IN) TO MARKLAND LOCKS AND DAM	DIOXIN (WATER)	5B
OHIO RIVER	5090203	SWITZERLAND	INH2_01	OHIO RIVER - MARKLAND LOCKS AND DAM TO BLACK ROCK CREEK (KY)	DIOXIN (WATER)	5B
OHIO RIVER	5090203	SWITZERLAND	INH2_01	OHIO RIVER - MARKLAND LOCKS AND DAM TO BLACK ROCK CREEK (KY)	PCBS (WATER)	5B
OHIO RIVER	5140101	SWITZERLAND	INH2_01	OHIO RIVER - MARKLAND LOCKS AND DAM TO BLACK ROCK CREEK (KY)	TOTAL MERCURY (WATER)	5A; 5B
OHIO RIVER	5090203	SWITZERLAND	INH2_02	OHIO RIVER - BLACK ROCK CREEK (KY) TO 2 MILES DS OF INDIAN CREEK (IN)	DIOXIN (WATER)	5B
OHIO RIVER	5090203	SWITZERLAND	INH2_02	OHIO RIVER - BLACK ROCK CREEK (KY) TO 2 MILES DS OF INDIAN CREEK (IN)	PCBS (WATER)	5B
OHIO RIVER	5140101	SWITZERLAND	INH2_02	OHIO RIVER - BLACK ROCK CREEK (KY) TO 2 MILES DS OF INDIAN CREEK (IN)	TOTAL MERCURY (WATER)	5A; 5B
OHIO RIVER	5090203	SWITZERLAND	INH2_03	OHIO RIVER - 2 MILES DS OF	DIOXIN (WATER)	5B

				INDIAN CREEK (IN) TO KENTUCKY RIVER		
OHIO RIVER	5090203	SWITZERLAND	INH2_03	OHIO RIVER - 2 MILES DS OF INDIAN CREEK (IN) TO KENTUCKY RIVER	PCBS (WATER)	5B
OHIO RIVER	5140101	SWITZERLAND	INH2_03	OHIO RIVER - 2 MILES DS OF INDIAN CREEK (IN) TO KENTUCKY RIVER (KY)	TOTAL MERCURY (WATER)	5A; 5B
OHIO RIVER	5140101	JEFFERSON	INH3_01	OHIO RIVER - KENTUCKY RIVER (KY) TO INDIAN KENTUCK CREEK (IN)	PCBS (WATER)	5B
OHIO RIVER	5140101	JEFFERSON	INH3_01	OHIO RIVER - KENTUCKY RIVER (KY) TO INDIAN KENTUCK CREEK (IN)	DIOXIN (WATER)	5B
OHIO RIVER	5140101	JEFFERSON	INH3_01	OHIO RIVER - KENTUCKY RIVER (KY) TO INDIAN KENTUCK CREEK (IN)	TOTAL MERCURY (WATER)	5A; 5B
OHIO RIVER	5140101	JEFFERSON	INH3_02	OHIO RIVER - INDIAN KENTUCK CREEK (IN) TO EAGLE HOLLOW, IN	PCBS (WATER)	5B
OHIO RIVER	5140101	JEFFERSON	INH3_02	OHIO RIVER - INDIAN KENTUCK CREEK (IN) TO EAGLE HOLLOW, IN	DIOXIN (WATER)	5B
OHIO RIVER	5140101	JEFFERSON	INH3_02	OHIO RIVER - INDIAN KENTUCK CREEK (IN) TO TO EAGLE HOLLOW, IN	TOTAL MERCURY (WATER)	5A; 5B
OHIO RIVER	5140101	JEFFERSON	INH3_03	OHIO RIVER - EAGLE HOLLOW, IN TO CLIFTY CREEK (IN)	TOTAL MERCURY (WATER)	5A; 5B
OHIO RIVER	5140101	JEFFERSON	INH3_03	OHIO RIVER - EAGLE HOLLOW, IN TO CLIFTY CREEK (IN)	DIOXIN (WATER)	5B
OHIO RIVER	5140101	JEFFERSON	INH3_03	OHIO RIVER - EAGLE HOLLOW, IN TO CLIFTY CREEK (IN)	PCBS (WATER)	5B
OHIO RIVER	5140101	JEFFERSON	INH3_04	OHIO RIVER - CLIFTY CREEK (IN) TO HARTE FALLS CREEK (IN)	DIOXIN (WATER)	5B
OHIO RIVER	5140101	JEFFERSON	INH3_04	OHIO RIVER - CLIFTY CREEK (IN) TO HARTE FALLS CREEK (IN)	PCBS (WATER)	5B
OHIO RIVER	5140101	JEFFERSON	INH3_04	OHIO RIVER - CLIFTY CREEK (IN) TO HARTE FALLS CREEK (IN)	TOTAL MERCURY (WATER)	5A; 5B
OHIO RIVER	5140101	JEFFERSON	INH3_05	OHIO RIVER - HARTE FALLS (IN) TO MARBLE HILL, IN	DIOXIN (WATER)	5B
OHIO RIVER	5140101	JEFFERSON	INH3_05	OHIO RIVER - HARTE FALLS (IN) TO MARBLE HILL, IN	PCBS (WATER)	5B
OHIO RIVER	5140101	JEFFERSON	INH3_05	OHIO RIVER - HARTE FALLS (IN) TO MARBLE HILL, IN	TOTAL MERCURY (WATER)	5A; 5B
OHIO RIVER	5140101	CLARK	INH3_06	OHIO RIVER -	PCBS (WATER)	5B

				MARBLE HILL, IN TO PATTONS CREEK (KY)		
OHIO RIVER	5140101	CLARK	INH3_06	OHIO RIVER - MARBLE HILL, IN TO PATTONS CREEK (KY)	DIOXIN (WATER)	5B
OHIO RIVER	5140101	CLARK	INH3_06	OHIO RIVER - MARBLE HILL, IN TO PATTONS CREEK (KY)	TOTAL MERCURY (WATER)	5A; 5B
OHIO RIVER	5140101	CLARK	INH3_07	OHIO RIVER - PATTONS CREEK (KY) TO WESTPORT, KY	DIOXIN (WATER)	5B
OHIO RIVER	5140101	CLARK	INH3_07	OHIO RIVER - PATTONS CREEK (KY) TO WESTPORT, KY	PCBS (WATER)	5B
OHIO RIVER	5140101	CLARK	INH3_07	OHIO RIVER - PATTONS CREEK (KY) TO WESTPORT, KY	TOTAL MERCURY (WATER)	5A; 5B
OHIO RIVER	5140101	CLARK	INH3_08	OHIO RIVER - WESTPORT, KY TO OWEN CREEK (IN)	DIOXIN (WATER)	5B
OHIO RIVER	5140101	CLARK	INH3_08	OHIO RIVER - WESTPORT, KY TO OWEN CREEK (IN)	PCBS (WATER)	5B
OHIO RIVER	5140101	CLARK	INH3_08	OHIO RIVER - WESTPORT, KY TO OWEN CREEK (IN)	TOTAL MERCURY (WATER)	5A; 5B
OHIO RIVER	5140101	CLARK	INH3_09	OHIO RIVER - OWN CREEK (IN) TO JENNY LIND RUN (IN)	DIOXIN (WATER)	5B
OHIO RIVER	5140101	CLARK	INH3_09	OHIO RIVER - OWN CREEK (IN) TO JENNY LIND RUN (IN)	PCBS (WATER)	5B
OHIO RIVER	5140101	CLARK	INH3_09	OHIO RIVER - OWN CREEK (IN) TO JENNY LIND RUN (IN)	TOTAL MERCURY (WATER)	5A; 5B
OHIO RIVER	5140101	CLARK	INH3_10	OHIO RIVER - JENNY LIND RUN (IN) TO UTICA, IN	TOTAL MERCURY (WATER)	5A; 5B
OHIO RIVER	5140101	CLARK	INH3_10	OHIO RIVER - JENNY LIND RUN (IN) TO UTICA, IN	E. COLI	5A
OHIO RIVER	5140101	CLARK	INH3_10	OHIO RIVER - JENNY LIND RUN (IN) TO UTICA, IN	DIOXIN (WATER)	5B
OHIO RIVER	5140101	CLARK	INH3_10	OHIO RIVER - JENNY LIND RUN (IN) TO UTICA, IN	PCBS (WATER)	5B
OHIO RIVER	5140101	CLARK	INH3_11	OHIO RIVER - UTICA, IN TO JEFFERSONVILLE, IN	TOTAL MERCURY (WATER)	5A; 5B
OHIO RIVER	5140101	CLARK	INH3_11	OHIO RIVER - UTICA, IN TO JEFFERSONVILLE, IN	PCBS (WATER)	5B
OHIO RIVER	5140101	CLARK	INH3_11	OHIO RIVER - UTICA, IN TO JEFFERSONVILLE, IN	DIOXIN (WATER)	5B
OHIO RIVER	5140101	CLARK	INH3_12	OHIO RIVER - JEFFERSONVILLE, IN TO MCALPINE LOCKS AND DAM	TOTAL MERCURY (WATER)	5A; 5B
OHIO RIVER	5140101	CLARK	INH3_12	OHIO RIVER - JEFFERSONVILLE, IN TO MCALPINE LOCKS AND DAM	DIOXIN (WATER)	5B
OHIO RIVER	5140101	CLARK	INH3_12	OHIO RIVER - JEFFERSONVILLE,	E. COLI	5A

				IN TO MCALPINE LOCKS AND DAM		
OHIO RIVER	5140101	CLARK	INH3_12	OHIO RIVER - JEFFERSONVILLE, IN TO MCALPINE LOCKS AND DAM	PCBS (WATER)	5B
OHIO RIVER	5140101	CLARK	INH3_12	OHIO RIVER - JEFFERSONVILLE, IN TO MCALPINE LOCKS AND DAM	TOTAL MERCURY (FISH TISSUE)	5B
OHIO RIVER	5140101	FLOYD	INH3_13	OHIO RIVER - MCALPINE LOCKS AND DAM TO NEW ALBANY, IN	DIOXIN (WATER)	5B
OHIO RIVER	5140101	FLOYD	INH3_13	OHIO RIVER - MCALPINE LOCKS AND DAM TO NEW ALBANY, IN	PCBS (WATER)	5B
OHIO RIVER	5140101	FLOYD	INH3_13	OHIO RIVER - MCALPINE LOCKS AND DAM TO NEW ALBANY, IN	TOTAL MERCURY (WATER)	5A; 5B
OHIO RIVER	5140101	FLOYD	INH3_13	OHIO RIVER - MCALPINE LOCKS AND DAM TO NEW ALBANY, IN	E. COLI	5A
OHIO RIVER	5140101	FLOYD	INH4_01	OHIO RIVER - NEW ALBANY, IN TO MILL CREEK CUTOFF (KY)	E. COLI	5A
OHIO RIVER	5140101	FLOYD	INH4_01	OHIO RIVER - NEW ALBANY, IN TO MILL CREEK CUTOFF (KY)	DIOXIN (WATER)	5B
OHIO RIVER	5140101	FLOYD	INH4_01	OHIO RIVER - NEW ALBANY, IN TO MILL CREEK CUTOFF (KY)	PCBS (WATER)	5B
OHIO RIVER	5140101	FLOYD	INH4_01	OHIO RIVER - NEW ALBANY, IN TO MILL CREEK CUTOFF (KY)	TOTAL MERCURY (FISH TISSUE)	5B
OHIO RIVER	5140101	FLOYD	INH4_01	OHIO RIVER - NEW ALBANY, IN TO MILL CREEK CUTOFF (KY)	TOTAL MERCURY (WATER)	5A; 5B
OHIO RIVER	5140101	FLOYD	INH4_01	OHIO RIVER - NEW ALBANY, IN TO MILL CREEK CUTOFF (KY)	TOTAL MERCURY (WATER)	5A; 5B
OHIO RIVER	5140101	HARRISON	INH4_02	OHIO RIVER - MILL CREEK CUTOFF (KY) TO SUGAR GROVE, IN	TOTAL MERCURY (WATER)	5A; 5B
OHIO RIVER	5140101	HARRISON	INH4_02	OHIO RIVER - MILL CREEK CUTOFF (KY) TO SUGAR GROVE, IN	TOTAL MERCURY (FISH TISSUE)	5B
OHIO RIVER	5140101	HARRISON	INH4_02	OHIO RIVER - MILL CREEK CUTOFF (KY) TO SUGAR GROVE, IN	TOTAL MERCURY (WATER)	5A; 5B
OHIO RIVER	5140101	HARRISON	INH4_02	OHIO RIVER - MILL CREEK CUTOFF (KY) TO SUGAR GROVE, IN	DIOXIN (WATER)	5B
OHIO RIVER	5140101	HARRISON	INH4_02	OHIO RIVER - MILL CREEK CUTOFF (KY) TO SUGAR GROVE, IN	E. COLI	5A
OHIO RIVER	5140101	HARRISON	INH4_02	OHIO RIVER - MILL CREEK CUTOFF (KY) TO SUGAR GROVE, IN	PCBS (WATER)	5B
OHIO RIVER	5140101	HARRISON	INH4_03	OHIO RIVER - SUGAR GROVE, IN TO MEADOW LAWN, KY	E. COLI	5A
OHIO RIVER	5140101	HARRISON	INH4_03	OHIO RIVER - SUGAR GROVE, IN TO MEADOW LAWN, KY	PCBS (WATER)	5B

OHIO RIVER	5140101	HARRISON	INH4_03	OHIO RIVER - SUGAR GROVE, IN TO MEADOW LAWN, KY	TOTAL MERCURY (FISH TISSUE)	5B
OHIO RIVER	5140101	HARRISON	INH4_03	OHIO RIVER - SUGAR GROVE, IN TO MEADOW LAWN, KY	TOTAL MERCURY (WATER)	5A; 5B
OHIO RIVER	5140101	HARRISON	INH4_03	OHIO RIVER - SUGAR GROVE, IN TO MEADOW LAWN, KY	DIOXIN (WATER)	5B
OHIO RIVER	5140101	HARRISON	INH4_03	OHIO RIVER - SUGAR GROVE, IN TO MEADOW LAWN, KY	TOTAL MERCURY (WATER)	5A; 5B
OHIO RIVER	5140101	HARRISON	INH4_04	OHIO RIVER - MEADOW LAWN, KY TO SALT RIVER (KY)	TOTAL MERCURY (WATER)	5A; 5B
OHIO RIVER	5140101	HARRISON	INH4_04	OHIO RIVER - MEADOW LAWN, KY TO SALT RIVER (KY)	DIOXIN (WATER)	5B
OHIO RIVER	5140101	HARRISON	INH4_04	OHIO RIVER - MEADOW LAWN, KY TO SALT RIVER (KY)	E. COLI	5A
OHIO RIVER	5140101	HARRISON	INH4_04	OHIO RIVER - MEADOW LAWN, KY TO SALT RIVER (KY)	TOTAL MERCURY (FISH TISSUE)	5B
OHIO RIVER	5140101	HARRISON	INH4_04	OHIO RIVER - MEADOW LAWN, KY TO SALT RIVER (KY)	PCBS (WATER)	5B
OHIO RIVER	5140101	HARRISON	INH4_05	OHIO RIVER - SALT RIVER (KY) TO MOSQUITO CREEK (IN)	DIOXIN (WATER)	5B
OHIO RIVER	5140101	HARRISON	INH4_05	OHIO RIVER - SALT RIVER (KY) TO MOSQUITO CREEK (IN)	E. COLI	5A
OHIO RIVER	5140101	HARRISON	INH4_05	OHIO RIVER - SALT RIVER (KY) TO MOSQUITO CREEK (IN)	PCBS (WATER)	5B
OHIO RIVER	5140101	HARRISON	INH4_05	OHIO RIVER - SALT RIVER (KY) TO MOSQUITO CREEK (IN)	TOTAL MERCURY (FISH TISSUE)	5B
OHIO RIVER	5140101	HARRISON	INH4_05	OHIO RIVER - SALT RIVER (KY) TO MOSQUITO CREEK (IN)	TOTAL MERCURY (WATER)	5A; 5B
OHIO RIVER	5140201	HARRISON	INH5_01	OHIO RIVER - MOSQITO CREEK (IN) TO DOE RUN (KY)	DIOXIN (WATER)	5B
OHIO RIVER	5140201	HARRISON	INH5_01	OHIO RIVER - MOSQITO CREEK (IN) TO DOE RUN (KY)	TOTAL MERCURY (FISH TISSUE)	5B
OHIO RIVER	5140201	HARRISON	INH5_01	OHIO RIVER - MOSQITO CREEK (IN) TO DOE RUN (KY)	E. COLI	5A
OHIO RIVER	5140201	HARRISON	INH5_01	OHIO RIVER - MOSQITO CREEK (IN) TO DOE RUN (KY)	TOTAL MERCURY (WATER)	5A; 5B
OHIO RIVER	5140201	HARRISON	INH5_01	OHIO RIVER - MOSQITO CREEK (IN) TO DOE RUN (KY)	PCBS (WATER)	5B
OHIO RIVER	5140201	HARRISON	INH5_02	OHIO RIVER - DOE RUN (KY) TO BUCK CREEK (KY)	DIOXIN (WATER)	5B
OHIO RIVER	5140201	HARRISON	INH5_02	OHIO RIVER - DOE RUN (KY) TO	E. COLI	5A

				BUCK CREEK (KY)		
OHIO RIVER	5140201	HARRISON	INH5_02	OHIO RIVER - DOE RUN (KY) TO BUCK CREEK (KY)	PCBS (WATER)	5B
OHIO RIVER	5140201	HARRISON	INH5_02	OHIO RIVER - DOE RUN (KY) TO BUCK CREEK (KY)	TOTAL MERCURY (FISH TISSUE)	5B
OHIO RIVER	5140201	HARRISON	INH5_02	OHIO RIVER - DOE RUN (KY) TO BUCK CREEK (KY)	TOTAL MERCURY (WATER)	5A; 5B
OHIO RIVER	5140201	HARRISON	INH5_03	OHIO RIVER - BUCK CREEK (KY) TO FRENCH CREEK (KY)	E. COLI	5A
OHIO RIVER	5140201	HARRISON	INH5_03	OHIO RIVER - BUCK CREEK (KY) TO FRENCH CREEK (KY)	DIOXIN (WATER)	5B
OHIO RIVER	5140201	HARRISON	INH5_03	OHIO RIVER - BUCK CREEK (KY) TO FRENCH CREEK (KY)	PCBS (WATER)	5B
OHIO RIVER	5140201	HARRISON	INH5_03	OHIO RIVER - BUCK CREEK (KY) TO FRENCH CREEK (KY)	TOTAL MERCURY (FISH TISSUE)	5B
OHIO RIVER	5140201	HARRISON	INH5_03	OHIO RIVER - BUCK CREEK (KY) TO FRENCH CREEK (KY)	TOTAL MERCURY (WATER)	5A; 5B
OHIO RIVER	5140201	HARRISON	INH5_04	OHIO RIVER - FRENCH CREEK (KY) TO NEW AMSTERDAM, IN	TOTAL MERCURY (WATER)	5A; 5B
OHIO RIVER	5140201	HARRISON	INH5_04	OHIO RIVER - FRENCH CREEK (KY) TO NEW AMSTERDAM, IN	DIOXIN (WATER)	5B
OHIO RIVER	5140201	HARRISON	INH5_04	OHIO RIVER - FRENCH CREEK (KY) TO NEW AMSTERDAM, IN	E. COLI	5A
OHIO RIVER	5140201	HARRISON	INH5_04	OHIO RIVER - FRENCH CREEK (KY) TO NEW AMSTERDAM, IN	PCBS (WATER)	5B
OHIO RIVER	5140201	HARRISON	INH5_04	OHIO RIVER - FRENCH CREEK (KY) TO NEW AMSTERDAM, IN	TOTAL MERCURY (FISH TISSUE)	5B
OHIO RIVER	5140201	HARRISON	INH5_05	OHIO RIVER - NEW AMSTERDAM, IN TO BLUE RIVER (IN)	PCBS (WATER)	5B
OHIO RIVER	5140201	HARRISON	INH5_05	OHIO RIVER - NEW AMSTERDAM, IN TO BLUE RIVER (IN)	TOTAL MERCURY (FISH TISSUE)	5B
OHIO RIVER	5140201	HARRISON	INH5_05	OHIO RIVER - NEW AMSTERDAM, IN TO BLUE RIVER (IN)	TOTAL MERCURY (WATER)	5A; 5B
OHIO RIVER	5140201	HARRISON	INH5_05	OHIO RIVER - NEW AMSTERDAM, IN TO BLUE RIVER (IN)	DIOXIN (WATER)	5B
OHIO RIVER	5140201	HARRISON	INH5_05	OHIO RIVER - NEW AMSTERDAM, IN TO BLUE RIVER (IN)	E. COLI	5A
OHIO RIVER	5140201	CRAWFORD	INH5_06	OHIO RIVER - BLUE RIVER (IN) TO WOLF CREEK (KY)	TOTAL MERCURY (WATER)	5A; 5B

OHIO RIVER	5140201	CRAWFORD	INH5_06	OHIO RIVER - BLUE RIVER (IN) TO WOLF CREEK (KY)	DIOXIN (WATER)	5B
OHIO RIVER	5140201	CRAWFORD	INH5_06	OHIO RIVER - BLUE RIVER (IN) TO WOLF CREEK (KY)	E. COLI	5A
OHIO RIVER	5140201	CRAWFORD	INH5_06	OHIO RIVER - BLUE RIVER (IN) TO WOLF CREEK (KY)	TOTAL MERCURY (FISH TISSUE)	5B
OHIO RIVER	5140201	CRAWFORD	INH5_06	OHIO RIVER - BLUE RIVER (IN) TO WOLF CREEK (KY)	PCBS (WATER)	5B
OHIO RIVER	5140201	CRAWFORD	INH5_07	OHIO RIVER - WOLF CREEK (KY) TO LITTLE BLUE RIVER (IN)	DIOXIN (WATER)	5B
OHIO RIVER	5140201	CRAWFORD	INH5_07	OHIO RIVER - WOLF CREEK (KY) TO LITTLE BLUE RIVER (IN)	E. COLI	5A
OHIO RIVER	5140201	CRAWFORD	INH5_07	OHIO RIVER - WOLF CREEK (KY) TO LITTLE BLUE RIVER (IN)	PCBS (WATER)	5B
OHIO RIVER	5140201	CRAWFORD	INH5_07	OHIO RIVER - WOLF CREEK (KY) TO LITTLE BLUE RIVER (IN)	TOTAL MERCURY (FISH TISSUE)	5B
OHIO RIVER	5140201	CRAWFORD	INH5_07	OHIO RIVER - WOLF CREEK (KY) TO LITTLE BLUE RIVER (IN)	TOTAL MERCURY (WATER)	5A; 5B
OHIO RIVER	5140201	PERRY	INH5_08	OHIO RIVER - LITTLE BLUE RIVER (IN) TO SPRING CREEK (KY)	TOTAL MERCURY (FISH TISSUE)	5B
OHIO RIVER	5140201	PERRY	INH5_08	OHIO RIVER - LITTLE BLUE RIVER (IN) TO SPRING CREEK (KY)	PCBS (WATER)	5B
OHIO RIVER	5140201	PERRY	INH5_08	OHIO RIVER - LITTLE BLUE RIVER (IN) TO SPRING CREEK (KY)	TOTAL MERCURY (WATER)	5A; 5B
OHIO RIVER	5140201	PERRY	INH5_08	OHIO RIVER - LITTLE BLUE RIVER (IN) TO SPRING CREEK (KY)	DIOXIN (WATER)	5B
OHIO RIVER	5140201	PERRY	INH5_08	OHIO RIVER - LITTLE BLUE RIVER (IN) TO SPRING CREEK (KY)	E. COLI	5A
OHIO RIVER	5140201	PERRY	INH5_09	OHIO RIVER - SPRING CREEK (KY) TO OIL CREEK (IN)	DIOXIN (WATER)	5B
OHIO RIVER	5140201	PERRY	INH5_09	OHIO RIVER - SPRING CREEK (KY) TO OIL CREEK (IN)	E. COLI	5A
OHIO RIVER	5140201	PERRY	INH5_09	OHIO RIVER - SPRING CREEK (KY) TO OIL CREEK (IN)	PCBS (WATER)	5B
OHIO RIVER	5140201	PERRY	INH5_09	OHIO RIVER - SPRING CREEK (KY) TO OIL CREEK (IN)	TOTAL MERCURY (FISH TISSUE)	5B
OHIO RIVER	5140201	PERRY	INH5_09	OHIO RIVER - SPRING CREEK (KY) TO OIL CREEK (IN)	TOTAL MERCURY (WATER)	5A; 5B
OHIO RIVER	5140201	PERRY	INH5_10	OHIO RIVER - OIL CREEK (IN) TO	PCBS (WATER)	5B

				YELLOW BANK CREEK (KY)		
OHIO RIVER	5140201	PERRY	INH5_10	OHIO RIVER - OIL CREEK (IN) TO YELLOW BANK CREEK (KY)	E. COLI	5A
OHIO RIVER	5140201	PERRY	INH5_10	OHIO RIVER - OIL CREEK (IN) TO YELLOW BANK CREEK (KY)	TOTAL MERCURY (FISH TISSUE)	5B
OHIO RIVER	5140201	PERRY	INH5_10	OHIO RIVER - OIL CREEK (IN) TO YELLOW BANK CREEK (KY)	TOTAL MERCURY (WATER)	5A; 5B
OHIO RIVER	5140201	PERRY	INH5_10	OHIO RIVER - OIL CREEK (IN) TO YELLOW BANK CREEK (KY)	DIOXIN (WATER)	5B
OHIO RIVER	5140201	PERRY	INH5_11	OHIO RIVER - YELLOW BANK CREEK (KY) TO SINKING CREEK (KY)	TOTAL MERCURY (WATER)	5A; 5B
OHIO RIVER	5140201	PERRY	INH5_11	OHIO RIVER - YELLOW BANK CREEK (KY) TO SINKING CREEK (KY)	DIOXIN (WATER)	5B
OHIO RIVER	5140201	PERRY	INH5_11	OHIO RIVER - YELLOW BANK CREEK (KY) TO SINKING CREEK (KY)	E. COLI	5A
OHIO RIVER	5140201	PERRY	INH5_11	OHIO RIVER - YELLOW BANK CREEK (KY) TO SINKING CREEK (KY)	PCBS (WATER)	5B
OHIO RIVER	5140201	PERRY	INH5_11	OHIO RIVER - YELLOW BANK CREEK (KY) TO SINKING CREEK (KY)	TOTAL MERCURY (FISH TISSUE)	5B
OHIO RIVER	5140201	PERRY	INH5_12	OHIO RIVER - SINKING CREEK (KY) TO BEAR CREEK (IN)	PCBS (WATER)	5B
OHIO RIVER	5140201	PERRY	INH5_12	OHIO RIVER - SINKING CREEK (KY) TO BEAR CREEK (IN)	TOTAL MERCURY (FISH TISSUE)	5B
OHIO RIVER	5140201	PERRY	INH5_12	OHIO RIVER - SINKING CREEK (KY) TO BEAR CREEK (IN)	TOTAL MERCURY (WATER)	5A; 5B
OHIO RIVER	5140201	PERRY	INH5_12	OHIO RIVER - SINKING CREEK (KY) TO BEAR CREEK (IN)	E. COLI	5A
OHIO RIVER	5140201	PERRY	INH5_12	OHIO RIVER - SINKING CREEK (KY) TO BEAR CREEK (IN)	DIOXIN (WATER)	5B
OHIO RIVER	5140201	PERRY	INH5_13	OHIO RIVER - BEAR CREEK (IN) TO CLOVER CREEK (KY)	DIOXIN (WATER)	5B
OHIO RIVER	5140201	PERRY	INH5_13	OHIO RIVER - BEAR CREEK (IN) TO CLOVER CREEK (KY)	E. COLI	5A
OHIO RIVER	5140201	PERRY	INH5_13	OHIO RIVER - BEAR CREEK (IN) TO CLOVER CREEK (KY)	PCBS (WATER)	5B
OHIO RIVER	5140201	PERRY	INH5_13	OHIO RIVER - BEAR CREEK (IN) TO CLOVER CREEK (KY)	TOTAL MERCURY (WATER)	5A; 5B
OHIO RIVER	5140201	PERRY	INH5_13	OHIO RIVER - BEAR CREEK (IN) TO CLOVER CREEK (KY)	TOTAL MERCURY (FISH TISSUE)	5B

OHIO RIVER	5140201	PERRY	INH5_14	OHIO RIVER - CLOVER CREEK (KY) TO DEER CREEK (IN)	DIOXIN (WATER)	5B
OHIO RIVER	5140201	PERRY	INH5_14	OHIO RIVER - CLOVER CREEK (KY) TO DEER CREEK (IN)	E. COLI	5A
OHIO RIVER	5140201	PERRY	INH5_14	OHIO RIVER - CLOVER CREEK (KY) TO DEER CREEK (IN)	PCBS (WATER)	5B
OHIO RIVER	5140201	PERRY	INH5_14	OHIO RIVER - CLOVER CREEK (KY) TO DEER CREEK (IN)	TOTAL MERCURY (FISH TISSUE)	5B
OHIO RIVER	5140201	PERRY	INH5_14	OHIO RIVER - CLOVER CREEK (KY) TO DEER CREEK (IN)	TOTAL MERCURY (WATER)	5A; 5B
OHIO RIVER	5140201	PERRY	INH5_15	OHIO RIVER - DEER CREEK (IN) TO CANNELTON LOCKS AND DAM	DIOXIN (WATER)	5B
OHIO RIVER	5140201	PERRY	INH5_15	OHIO RIVER - DEER CREEK (IN) TO CANNELTON LOCKS AND DAM	E. COLI	5A
OHIO RIVER	5140201	PERRY	INH5_15	OHIO RIVER - DEER CREEK (IN) TO CANNELTON LOCKS AND DAM	TOTAL MERCURY (WATER)	5A; 5B
OHIO RIVER	5140201	PERRY	INH5_15	OHIO RIVER - DEER CREEK (IN) TO CANNELTON LOCKS AND DAM	PCBS (WATER)	5B
OHIO RIVER	5140201	PERRY	INH5_15	OHIO RIVER - DEER CREEK (IN) TO CANNELTON LOCKS AND DAM	TOTAL MERCURY (FISH TISSUE)	5B
OHIO RIVER	5140201	PERRY	INH5_16	OHIO RIVER - CANNELTON LOCKS AND DAM TO TELL CITY, IN	DIOXIN (WATER)	5B
OHIO RIVER	5140201	PERRY	INH5_16	OHIO RIVER - CANNELTON LOCKS AND DAM TO TELL CITY, IN	E. COLI	5A
OHIO RIVER	5140201	PERRY	INH5_16	OHIO RIVER - CANNELTON LOCKS AND DAM TO TELL CITY, IN	PCBS (WATER)	5B
OHIO RIVER	5140201	PERRY	INH5_16	OHIO RIVER - CANNELTON LOCKS AND DAM TO TELL CITY, IN	TOTAL MERCURY (FISH TISSUE)	5B
OHIO RIVER	5140201	PERRY	INH5_16	OHIO RIVER - CANNELTON LOCKS AND DAM TO TELL CITY, IN	TOTAL MERCURY (WATER)	5A; 5B
OHIO RIVER	5140201	PERRY	INH6_01	OHIO RIVER - TELL CITY, IN TO ANDERSON RIVER (IN)	PCBS (WATER)	5B
OHIO RIVER	5140201	PERRY	INH6_01	OHIO RIVER - TELL CITY, IN TO ANDERSON RIVER (IN)	E. COLI	5A
OHIO RIVER	5140201	PERRY	INH6_01	OHIO RIVER - TELL CITY, IN TO ANDERSON RIVER (IN)	TOTAL MERCURY (FISH TISSUE)	5B
OHIO RIVER	5140201	PERRY	INH6_01	OHIO RIVER - TELL CITY, IN TO ANDERSON RIVER (IN)	TOTAL MERCURY (WATER)	5A; 5B
OHIO RIVER	5140201	PERRY	INH6_01	OHIO RIVER - TELL CITY, IN TO ANDERSON RIVER (IN)	DIOXIN (WATER)	5B
OHIO RIVER	5140201	SPENCER	INH6_02	OHIO RIVER - ANDERSON RIVER	DIOXIN (WATER)	5B

				(IN) TO CROOKED CREEK (IN)		
OHIO RIVER	5140201	SPENCER	INH6_02	OHIO RIVER - ANDERSON RIVER (IN) TO CROOKED CREEK (IN)	E. COLI	5A
OHIO RIVER	5140201	SPENCER	INH6_02	OHIO RIVER - ANDERSON RIVER (IN) TO CROOKED CREEK (IN)	PCBS (WATER)	5B
OHIO RIVER	5140201	SPENCER	INH6_02	OHIO RIVER - ANDERSON RIVER (IN) TO CROOKED CREEK (IN)	TOTAL MERCURY (FISH TISSUE)	5B
OHIO RIVER	5140201	SPENCER	INH6_02	OHIO RIVER - ANDERSON RIVER (IN) TO CROOKED CREEK (IN)	TOTAL MERCURY (WATER)	5A; 5B
OHIO RIVER	5140201	SPENCER	INH6_03	OHIO RIVER - CROOKED CREEK (IN) TO YELLOW CREEK (KY) NEAR LEWISPORT, KY	TOTAL MERCURY (FISH TISSUE)	5B
OHIO RIVER	5140201	SPENCER	INH6_03	OHIO RIVER - CROOKED CREEK (IN) TO YELLOW CREEK (KY) NEAR LEWISPORT, KY	TOTAL MERCURY (WATER)	5A; 5B
OHIO RIVER	5140201	SPENCER	INH6_03	OHIO RIVER - CROOKED CREEK (IN) TO YELLOW CREEK (KY) NEAR LEWISPORT, KY	E. COLI	5A
OHIO RIVER	5140201	SPENCER	INH6_03	OHIO RIVER - CROOKED CREEK (IN) TO YELLOW CREEK (KY) NEAR LEWISPORT, KY	DIOXIN (WATER)	5B
OHIO RIVER	5140201	SPENCER	INH6_03	OHIO RIVER - CROOKED CREEK (IN) TO YELLOW CREEK (KY) NEAR LEWISPORT, KY	PCBS (WATER)	5B
OHIO RIVER	5140201	SPENCER	INH6_04	OHIO RIVER - YELLOW CREEK (KY) NEAR LEWISPORT, KY TO GRANDVIEW, IN	DIOXIN (WATER)	5B
OHIO RIVER	5140201	SPENCER	INH6_04	OHIO RIVER - YELLOW CREEK (KY) NEAR LEWISPORT, KY TO GRANDVIEW, IN	E. COLI	5A
OHIO RIVER	5140201	SPENCER	INH6_04	OHIO RIVER - YELLOW CREEK (KY) NEAR LEWISPORT, KY TO GRANDVIEW, IN	PCBS (WATER)	5B
OHIO RIVER	5140201	SPENCER	INH6_04	OHIO RIVER - YELLOW CREEK (KY) NEAR LEWISPORT, KY TO GRANDVIEW, IN	TOTAL MERCURY (WATER)	5A; 5B
OHIO RIVER	5140201	SPENCER	INH6_04	OHIO RIVER - YELLOW CREEK (KY) NEAR LEWISPORT, KY TO GRANDVIEW, IN	TOTAL MERCURY (FISH TISSUE)	5B
OHIO RIVER	5140201	SPENCER	INH6_05	OHIO RIVER - GRANDVIEW, IN TO ROCKPORT, IN	DIOXIN (WATER)	5B
OHIO RIVER	5140201	SPENCER	INH6_05	OHIO RIVER - GRANDVIEW, IN TO ROCKPORT, IN	E. COLI	5A
OHIO RIVER	5140201	SPENCER	INH6_05	OHIO RIVER - GRANDVIEW, IN TO ROCKPORT,	PCBS (WATER)	5B

				IN		
OHIO RIVER	5140201	SPENCER	INH6_05	OHIO RIVER - GRANDVIEW, IN TO ROCKPORT, IN	TOTAL MERCURY (FISH TISSUE)	5B
OHIO RIVER	5140201	SPENCER	INH6_05	OHIO RIVER - GRANDVIEW, IN TO ROCKPORT, IN	TOTAL MERCURY (WATER)	5A; 5B
OHIO RIVER	5140201	SPENCER	INH6_06	OHIO RIVER - ROCKPORT, IN TO YELLOW CREEK (KY) NEAR OWNESBORO, KY	TOTAL MERCURY (FISH TISSUE)	5B
OHIO RIVER	5140201	SPENCER	INH6_06	OHIO RIVER - ROCKPORT, IN TO YELLOW CREEK (KY) NEAR OWNESBORO, KY	DIOXIN (WATER)	5B
OHIO RIVER	5140201	SPENCER	INH6_06	OHIO RIVER - ROCKPORT, IN TO YELLOW CREEK (KY) NEAR OWNESBORO, KY	E. COLI	5A
OHIO RIVER	5140201	SPENCER	INH6_06	OHIO RIVER - ROCKPORT, IN TO YELLOW CREEK (KY) NEAR OWNESBORO, KY	TOTAL MERCURY (WATER)	5A; 5B
OHIO RIVER	5140201	SPENCER	INH6_06	OHIO RIVER - ROCKPORT, IN TO YELLOW CREEK (KY) NEAR OWNESBORO, KY	PCBS (WATER)	5B
OHIO RIVER	5140201	SPENCER	INH6_07	OHIO RIVER - YELLOW CREEK (KY) TO CANEY CREEK (IN)	DIOXIN (WATER)	5B
OHIO RIVER	5140201	SPENCER	INH6_07	OHIO RIVER - YELLOW CREEK (KY) TO CANEY CREEK (IN)	E. COLI	5A
OHIO RIVER	5140201	SPENCER	INH6_07	OHIO RIVER - YELLOW CREEK (KY) TO CANEY CREEK (IN)	PCBS (WATER)	5B
OHIO RIVER	5140201	SPENCER	INH6_07	OHIO RIVER - YELLOW CREEK (KY) TO CANEY CREEK (IN)	TOTAL MERCURY (FISH TISSUE)	5B
OHIO RIVER	5140201	SPENCER	INH6_07	OHIO RIVER - YELLOW CREEK (KY) TO CANEY CREEK (IN)	TOTAL MERCURY (WATER)	5A; 5B
OHIO RIVER	5140201	SPENCER	INH6_08	OHIO RIVER - CANEY CREEK (IN) TO LITTLE PIGEON CREEK (IN)	TOTAL MERCURY (FISH TISSUE)	5B
OHIO RIVER	5140201	SPENCER	INH6_08	OHIO RIVER - CANEY CREEK (IN) TO LITTLE PIGEON CREEK (IN)	DIOXIN (WATER)	5B
OHIO RIVER	5140201	SPENCER	INH6_08	OHIO RIVER - CANEY CREEK (IN) TO LITTLE PIGEON CREEK (IN)	PCBS (WATER)	5B
OHIO RIVER	5140201	SPENCER	INH6_08	OHIO RIVER - CANEY CREEK (IN) TO LITTLE PIGEON CREEK (IN)	TOTAL MERCURY (WATER)	5A; 5B
OHIO RIVER	5140201	SPENCER	INH6_08	OHIO RIVER - CANEY CREEK (IN) TO LITTLE PIGEON CREEK (IN)	E. COLI	5A
OHIO RIVER	5140201	SPENCER	INH6_09	OHIO RIVER - LITTLE PIGEON CREEK (IN) TO FRENCH ISLANDS	DIOXIN (WATER)	5B

				NOS		
OHIO RIVER	5140201	SPENCER	INH6_09	OHIO RIVER - LITTLE PIGEON CREEK (IN) TO FRENCH ISLANDS NOS	E. COLI	5A
OHIO RIVER	5140201	SPENCER	INH6_09	OHIO RIVER - LITTLE PIGEON CREEK (IN) TO FRENCH ISLANDS NOS 1 AND 2	PCBS (WATER)	5B
OHIO RIVER	5140201	SPENCER	INH6_09	OHIO RIVER - LITTLE PIGEON CREEK (IN) TO FRENCH ISLANDS NOS 1 AND 2	TOTAL MERCURY (FISH TISSUE)	5B
OHIO RIVER	5140201	SPENCER	INH6_09	OHIO RIVER - LITTLE PIGEON CREEK (IN) TO FRENCH ISLANDS NOS 1 AND 2	TOTAL MERCURY (WATER)	5A; 5B
OHIO RIVER	5140201	WARRICK	INH6_10	OHIO RIVER - FRENCH ISLANDS, NOS 1 AND 2 TO NEWBURGH LOCKS AND DAM	TOTAL MERCURY (FISH TISSUE)	5B
OHIO RIVER	5140201	WARRICK	INH6_10	OHIO RIVER - FRENCH ISLANDS, NOS 1 AND 2 TO NEWBURGH LOCKS AND DAM	TOTAL MERCURY (WATER)	5A; 5B
OHIO RIVER	5140201	WARRICK	INH6_10	OHIO RIVER - FRENCH ISLANDS, NOS 1 AND 2 TO NEWBURGH LOCKS AND DAM	DIOXIN (WATER)	5B
OHIO RIVER	5140201	WARRICK	INH6_10	OHIO RIVER - FRENCH ISLANDS, NOS 1 AND 2 TO NEWBURGH LOCKS AND DAM	PCBS (WATER)	5B
OHIO RIVER	5140201	WARRICK	INH6_10	OHIO RIVER - FRENCH ISLANDS, NOS 1 AND 2 TO NEWBURGH LOCKS AND DAM	E. COLI	5A
OHIO RIVER	5140201	WARRICK	INH7_01	OHIO RIVER - NEWBURGH LOCKS AND DAM TO GREEN RIVER (KY)	TOTAL MERCURY (WATER)	5A; 5B
OHIO RIVER	5140201	WARRICK	INH7_01	OHIO RIVER - NEWBURGH LOCKS AND DAM TO GREEN RIVER (KY)	DIOXIN (WATER)	5B
OHIO RIVER	5140201	WARRICK	INH7_01	OHIO RIVER - NEWBURGH LOCKS AND DAM TO GREEN RIVER (KY)	E. COLI	5A
OHIO RIVER	5140201	WARRICK	INH7_01	OHIO RIVER - NEWBURGH LOCKS AND DAM TO GREEN RIVER (KY)	PCBS (WATER)	5B
OHIO RIVER	5140201	WARRICK	INH7_01	OHIO RIVER - NEWBURGH LOCKS AND DAM TO GREEN RIVER (KY)	TOTAL MERCURY (FISH TISSUE)	5B
OHIO RIVER	5140202	VANDERBURGH	INH8_01	OHIO RIVER - EVANSVILLE, IN (UPSTREAM) TO EVANSVILLE, IN (DOWNSTREAM)	DIOXIN (WATER)	5B
OHIO RIVER	5140202	VANDERBURGH	INH8_01	OHIO RIVER - EVANSVILLE, IN (UPSTREAM) TO EVANSVILLE, IN (DOWNSTREAM)	PCBS (WATER)	5B
OHIO RIVER	5140202	VANDERBURGH	INH8_01	OHIO RIVER - EVANSVILLE, IN (UPSTREAM) TO	TOTAL MERCURY (FISH TISSUE)	5B

				EVANSVILLE, IN (DOWNSTREAM)		
OHIO RIVER	5140202	VANDERBURGH	INH8_01	OHIO RIVER - EVANSVILLE, IN (UPSTREAM) TO EVANSVILLE, IN (DOWNSTREAM)	TOTAL MERCURY (WATER)	5A; 5B
OHIO RIVER	5120202	VANDERBURGH	INH8_01	OHIO RIVER - EVANSVILLE, IN (UPSTREAM) TO EVANSVILLE, IN (DOWNSTREAM)	E. COLI	5A
OHIO RIVER	5140202	VANDERBURGH	INH8_02	OHIO RIVER - EVANSVILLE, IN (DOWNSTREAM) TO HENDERSON, KY	E. COLI	5A
OHIO RIVER	5140202	VANDERBURGH	INH8_02	OHIO RIVER - EVANSVILLE, IN (DOWNSTREAM) TO HENDERSON, KY	DIOXIN (WATER)	5B
OHIO RIVER	5140202	VANDERBURGH	INH8_02	OHIO RIVER - EVANSVILLE, IN (DOWNSTREAM) TO HENDERSON, KY	PCBS (WATER)	5B
OHIO RIVER	5140202	VANDERBURGH	INH8_02	OHIO RIVER - EVANSVILLE, IN (DOWNSTREAM) TO HENDERSON, KY	TOTAL MERCURY (FISH TISSUE)	5B
OHIO RIVER	5140202	VANDERBURGH	INH8_02	OHIO RIVER - EVANSVILLE, IN (DOWNSTREAM) TO HENDERSON, KY	TOTAL MERCURY (WATER)	5A; 5B
OHIO RIVER	5140202	VANDERBURGH	INH8_03	OHIO RIVER - HENDERSON, KY TO CANOE CREEK (KY)	PCBS (WATER)	5B
OHIO RIVER	5140202	VANDERBURGH	INH8_03	OHIO RIVER - HENDERSON, KY TO CANOE CREEK (KY)	DIOXIN (WATER)	5B
OHIO RIVER	5140202	VANDERBURGH	INH8_03	OHIO RIVER - HENDERSON, KY TO CANOE CREEK (KY)	E. COLI	5A
OHIO RIVER	5140202	VANDERBURGH	INH8_03	OHIO RIVER - HENDERSON, KY TO CANOE CREEK (KY)	TOTAL MERCURY (FISH TISSUE)	5B
OHIO RIVER	5140202	VANDERBURGH	INH8_03	OHIO RIVER - HENDERSON, KY TO CANOE CREEK (KY)	TOTAL MERCURY (WATER)	5A; 5B
OHIO RIVER	5140202	VANDERBURGH	INH8_04	OHIO RIVER - CANOE CREEK (KY) TO BAYOU CREEK (IN)	TOTAL MERCURY (FISH TISSUE)	5B
OHIO RIVER	5140202	VANDERBURGH	INH8_04	OHIO RIVER - CANOE CREEK (KY) TO BAYOU CREEK (IN)	TOTAL MERCURY (WATER)	5A; 5B
OHIO RIVER	5140202	VANDERBURGH	INH8_04	OHIO RIVER - CANOE CREEK (KY) TO BAYOU CREEK (IN)	DIOXIN (WATER)	5B
OHIO RIVER	5140202	VANDERBURGH	INH8_04	OHIO RIVER - CANOE CREEK (KY) TO BAYOU CREEK (IN)	E. COLI	5A
OHIO RIVER	5140202	VANDERBURGH	INH8_04	OHIO RIVER - CANOE CREEK (KY) TO BAYOU CREEK (IN)	PCBS (WATER)	5B
OHIO RIVER	5140202	POSEY	INH8_05	OHIO RIVER - BAYOU CREEK (IN) TO DS END OF OHIO RIVER CHANNEL NORTH OF DIAMOND	DIOXIN (WATER)	5B

				ISLAND		
OHIO RIVER	5140202	POSEY	INH8_05	OHIO RIVER - BAYOU CREEK (IN) TO DS END OF OHIO RIVER CHANNEL NORTH OF DIAMOND ISLAND	E. COLI	5A
OHIO RIVER	5140202	POSEY	INH8_05	OHIO RIVER - BAYOU CREEK (IN) TO DS END OF OHIO RIVER CHANNEL NORTH OF DIAMOND ISLAND	PCBS (WATER)	5B
OHIO RIVER	5140202	POSEY	INH8_05	OHIO RIVER - BAYOU CREEK (IN) TO DS END OF OHIO RIVER CHANNEL NORTH OF DIAMOND ISLAND	TOTAL MERCURY (WATER)	5A; 5B
OHIO RIVER	5140202	POSEY	INH8_05	OHIO RIVER - BAYOU CREEK (IN) TO DS END OF OHIO RIVER CHANNEL NORTH OF DIAMOND ISLAND	TOTAL MERCURY (FISH TISSUE)	5B
OHIO RIVER	5140202	POSEY	INH8_06	OHIO RIVER - OHIO RIVER CHANNEL SOUTH OF DIAMOND ISLAND	DIOXIN (WATER)	5B
OHIO RIVER	5140202	POSEY	INH8_06	OHIO RIVER - OHIO RIVER CHANNEL SOUTH OF DIAMOND ISLAND	E. COLI	5A
OHIO RIVER	5140202	POSEY	INH8_06	OHIO RIVER - OHIO RIVER CHANNEL SOUTH OF DIAMOND ISLAND	PCBS (WATER)	5B
OHIO RIVER	5140202	POSEY	INH8_06	OHIO RIVER - OHIO RIVER CHANNEL SOUTH OF DIAMOND ISLAND	TOTAL MERCURY (FISH TISSUE)	5B
OHIO RIVER	5140202	POSEY	INH8_06	OHIO RIVER - OHIO RIVER CHANNEL SOUTH OF DIAMOND ISLAND	TOTAL MERCURY (WATER)	5A; 5B
OHIO RIVER	5140202	POSEY	INH8_07	OHIO RIVER - DS END OF DIAMOND ISLAND TO MOUNT VERNON, IN	E. COLI	5A
OHIO RIVER	5140202	POSEY	INH8_07	OHIO RIVER - DS END OF DIAMOND ISLAND TO MOUNT VERNON, IN	TOTAL MERCURY (FISH TISSUE)	5B
OHIO RIVER	5140202	POSEY	INH8_07	OHIO RIVER - DS END OF DIAMOND ISLAND TO MOUNT VERNON, IN	TOTAL MERCURY (WATER)	5A; 5B
OHIO RIVER	5140202	POSEY	INH8_07	OHIO RIVER - DS END OF DIAMOND ISLAND TO MOUNT VERNON, IN	PCBS (WATER)	5B
OHIO RIVER	5140202	POSEY	INH8_07	OHIO RIVER - DS END OF DIAMOND ISLAND TO MOUNT VERNON, IN	DIOXIN (WATER)	5B
OHIO RIVER	5140202	POSEY	INH8_08	OHIO RIVER - MOUNT VERNON, IN TO DS END OF OHIO RIVER CHANNEL WEST OF SLIM ISLAND	DIOXIN (WATER)	5B

OHIO RIVER	5140202	POSEY	INH8_08	OHIO RIVER - MOUNT VERNON, IN TO DS END OF OHIO RIVER CHANNEL WEST OF SLIM ISLAND	PCBS (WATER)	5B
OHIO RIVER	5140202	POSEY	INH8_08	OHIO RIVER - MOUNT VERNON, IN TO DS END OF OHIO RIVER CHANNEL WEST OF SLIM ISLAND	TOTAL MERCURY (FISH TISSUE)	5B
OHIO RIVER	5140202	POSEY	INH8_08	OHIO RIVER - MOUNT VERNON, IN TO DS END OF OHIO RIVER CHANNEL WEST OF SLIM ISLAND	TOTAL MERCURY (WATER)	5A; 5B
OHIO RIVER	5140202	POSEY	INH8_08	OHIO RIVER - MOUNT VERNON, IN TO DS END OF OHIO RIVER CHANNEL WEST OF SLIM ISLAND	E. COLI	5A
OHIO RIVER	5140202	POSEY	INH8_09	OHIO RIVER CHANNEL EAST OF SLIM ISLAND	TOTAL MERCURY (WATER)	5A; 5B
OHIO RIVER	5140202	POSEY	INH8_09	OHIO RIVER CHANNEL EAST OF SLIM ISLAND	TOTAL MERCURY (FISH TISSUE)	5B
OHIO RIVER	5140202	POSEY	INH8_09	OHIO RIVER CHANNEL EAST OF SLIM ISLAND	DIOXIN (WATER)	5B
OHIO RIVER	5140202	POSEY	INH8_09	OHIO RIVER CHANNEL EAST OF SLIM ISLAND	E. COLI	5A
OHIO RIVER	5140202	POSEY	INH8_09	OHIO RIVER CHANNEL EAST OF SLIM ISLAND	PCBS (WATER)	5B
OHIO RIVER	5140202	POSEY	INH8_10	OHIO RIVER - DS END OF SLIM ISLAND TO HOVEY LAKE DRAIN (IN)	DIOXIN (WATER)	5B
OHIO RIVER	5140202	POSEY	INH8_10	OHIO RIVER - DS END OF SLIM ISLAND TO HOVEY LAKE DRAIN (IN)	E. COLI	5A
OHIO RIVER	5140202	POSEY	INH8_10	OHIO RIVER - DS END OF SLIM ISLAND TO HOVEY LAKE DRAIN (IN)	PCBS (WATER)	5B
OHIO RIVER	5140202	POSEY	INH8_10	OHIO RIVER - DS END OF SLIM ISLAND TO HOVEY LAKE DRAIN (IN)	TOTAL MERCURY (FISH TISSUE)	5B
OHIO RIVER	5140202	POSEY	INH8_10	OHIO RIVER - DS END OF SLIM ISLAND TO HOVEY LAKE DRAIN (IN)	TOTAL MERCURY (WATER)	5A; 5B
OHIO RIVER	5120202	POSEY	INH8_11	OHIO RIVER - HOVEY LAKE DRAIN (IN) TO LOST CREEK (KY)	E. COLI	5A
OHIO RIVER	5140202	POSEY	INH8_11	OHIO RIVER - HOVEY LAKE DRAIN (IN) TO LOST CREEK (KY)	DIOXIN (WATER)	5B
OHIO RIVER	5140202	POSEY	INH8_11	OHIO RIVER - HOVEY LAKE DRAIN (IN) TO LOST CREEK (KY)	PCBS (WATER)	5B
OHIO RIVER	5140202	POSEY	INH8_11	OHIO RIVER - HOVEY LAKE DRAIN (IN) TO LOST CREEK (KY)	TOTAL MERCURY (FISH TISSUE)	5B
OHIO RIVER	5140202	POSEY	INH8_11	OHIO RIVER - HOVEY LAKE DRAIN (IN) TO	TOTAL MERCURY (WATER)	5A; 5B

				LOST CREEK (KY)		
OHIO RIVER	5140202	POSEY	INH8_12	OHIO RIVER - LOST CREEK (KY) TO UNIONTOWN (JOHN T. MYERS) LOCKS	DIOXIN (WATER)	5B
OHIO RIVER	5140202	POSEY	INH8_12	OHIO RIVER - LOST CREEK (KY) TO UNIONTOWN (JOHN T. MYERS) LOCKS	TOTAL MERCURY (FISH TISSUE)	5B
OHIO RIVER	5140202	POSEY	INH8_12	OHIO RIVER - LOST CREEK (KY) TO UNIONTOWN (JOHN T. MYERS) LOCKS	PCBS (WATER)	5B
OHIO RIVER	5140202	POSEY	INH8_12	OHIO RIVER - LOST CREEK (KY) TO UNIONTOWN (JOHN T. MYERS) LOCKS	TOTAL MERCURY (WATER)	5A; 5B
OHIO RIVER	5120202	POSEY	INH9_01	OHIO RIVER - UNIONTOWN (JOHN T. MYERS) LOCKS AND DAM TO WABASH RIVER	E. COLI	5A
OHIO RIVER	5140202	POSEY	INH9_01	OHIO RIVER - UNIONTOWN (JOHN T. MYERS) LOCKS AND DAM TO WABASH RIVER	DIOXIN (WATER)	5B
OHIO RIVER	5140202	POSEY	INH9_01	OHIO RIVER - UNIONTOWN (JOHN T. MYERS) LOCKS AND DAM TO WABASH RIVER	PCBS (WATER)	5B
OHIO RIVER	5140202	POSEY	INH9_01	OHIO RIVER - UNIONTOWN (JOHN T. MYERS) LOCKS AND DAM TO WABASH RIVER	TOTAL MERCURY (WATER)	5A; 5B
OHIO RIVER	5140202	POSEY	INH9_01	OHIO RIVER - UNIONTOWN (JOHN T. MYERS) LOCKS AND DAM TO WABASH RIVER	TOTAL MERCURY (FISH TISSUE)	5B
GREAT LAKES	40500010801	STEUBEN	INJ0181_T1001	BIG OTTER LAKE INLET	IMPAIRED BIOTIC COMMUNITIES	5A
GREAT LAKES	40500010801	STEUBEN	INJ0181_T1002	FOLLETTE CREEK	IMPAIRED BIOTIC COMMUNITIES	5A
GREAT LAKES	40500010801	STEUBEN	INJ0181_T1004	WALTERS LAKE INLET	IMPAIRED BIOTIC COMMUNITIES	5A
GREAT LAKES	40500010801	STEUBEN	INJ0181_T1007	MARSH LAKE OUTLET	IMPAIRED BIOTIC COMMUNITIES	5A
GREAT LAKES	40500010801	STEUBEN	INJ0181_T1008	GREEN LAKE OUTLET	IMPAIRED BIOTIC COMMUNITIES	5A
GREAT LAKES	40500010804	STEUBEN	INJ0184_01	CROOKED CREEK	E. COLI	5A
GREAT LAKES	40500011002	STEUBEN	INJ01A2_01	PIGEON CREEK	E. COLI	5A
GREAT LAKES	40500011002	STEUBEN	INJ01A2_T1004	MUD CREEK	CHLORIDE	5A
GREAT LAKES	40500011003	STEUBEN	INJ01A3_01	PIGEON CREEK	IMPAIRED BIOTIC COMMUNITIES	5A
GREAT LAKES	40500011003	STEUBEN	INJ01A3_01	PIGEON CREEK	E. COLI	5A
GREAT LAKES	40500011005	STEUBEN	INJ01A5_01	TURKEY CREEK	E. COLI	5A
GREAT LAKES	40500011009	LAGRANGE	INJ01A9_01	PIGEON CREEK	IMPAIRED BIOTIC COMMUNITIES	5A
GREAT LAKES	40500011010	LAGRANGE	INJ01AA_01	PIGEON CREEK	E. COLI	5A
GREAT LAKES	40500011102	LAGRANGE	INJ01B2_01	FLY CREEK	E. COLI	5A
GREAT LAKES	40500011102	LAGRANGE	INJ01B2_02	FLY CREEK	E. COLI	5A
GREAT LAKES	40500011106	LAGRANGE	INJ01B6_01	PIGEON RIVER	E. COLI	5A
GREAT LAKES	40500011106	LAGRANGE	INJ01B6_02	PIGEON RIVER	PCBS (FISH TISSUE)	5B
GREAT LAKES	40500011106	LAGRANGE	INJ01B6_02	PIGEON RIVER	E. COLI	5A

GREAT LAKES	40500011106	LAGRANGE	INJ01B6_T1002	VAN NATTA DITCH	PCBS (FISH TISSUE)	5B
GREAT LAKES	4050001110110	LAGRANGE	INJ01BB_T1007	TURKEY CREEK - UNNAMED TRIBUTARY	E. COLI	5A
GREAT LAKES	4050001110110	LAGRANGE	INJ01BB_T1007	TURKEY CREEK - UNNAMED TRIBUTARY	DISSOLVED OXYGEN	5A
GREAT LAKES	4050001110110	LAGRANGE	INJ01BB_T1007	TURKEY CREEK - UNNAMED TRIBUTARY	IMPAIRED BIOTIC COMMUNITIES	5A
GREAT LAKES	4050001120010	LAGRANGE	INJ01C1_03	PIGEON RIVER (DOWNSTREAM OF ONTARIO MILLPOND)	E. COLI	5A
GREAT LAKES	40500011204	LAGRANGE	INJ01C4_03	LITTLE ELKHART RIVER	E. COLI	5A
GREAT LAKES	40500011204	ELKHART	INJ01C4_04	LITTLE ELKHART RIVER	E. COLI	5A
GREAT LAKES	40500011205	ELKHART	INJ01C5_02	LITTLE ELKHART RIVER	E. COLI	5A
GREAT LAKES	4050001120060	LAGRANGE	INJ01C6_T1001A	VAN NATTA DITCH - UNNAMED TRIBUTARY	PCBS (FISH TISSUE)	5B
GREAT LAKES	40500011305	ELKHART	INJ01D5_01	ST. JOSEPH RIVER	PCBS (FISH TISSUE)	5B
GREAT LAKES	40500011305	ELKHART	INJ01D5_01	ST. JOSEPH RIVER	TOTAL MERCURY (FISH TISSUE)	5B
GREAT LAKES	4050001140010	LAGRANGE	INJ01E1_T1301	EMMA CREEK TRIB	AMMONIA	5A
GREAT LAKES	4050001140010	LAGRANGE	INJ01E1_T1301	EMMA CREEK TRIB	IMPAIRED BIOTIC COMMUNITIES	5A
GREAT LAKES	40500011403	ELKHART	INJ01E3_01	CHRISTINA CREEK	PCBS (FISH TISSUE)	5B
GREAT LAKES	40500011507	NOBLE	INJ01F7_01	ELKHART RIVER, NORTH BRANCH	E. COLI	5A
GREAT LAKES	40500011507	NOBLE	INJ01F7_T1001	ELKHART RIVER, NORTH BRANCH - UNNAMED TRIBUTARY	E. COLI	5A
GREAT LAKES	40500011507	NOBLE	INJ01F7_T1002	BOYD DITCH	E. COLI	5A
GREAT LAKES	40500011704	KOSCIUSKO	INJ01H2_T1003	HOOPINGARNER DITCH	E. COLI	5A
GREAT LAKES	40500011704	KOSCIUSKO	INJ01H4_01	TURKEY CREEK	E. COLI	5A
GREAT LAKES	40500011704	KOSCIUSKO	INJ01H4_T1001	SKINNER DITCH	E. COLI	5A
GREAT LAKES	40500011704	ELKHART	INJ01H4_T1002	TURKEY CREEK - UNNAMED TRIBUTARY	E. COLI	5A
GREAT LAKES	40500011705	KOSCIUSKO	INJ01H5_01	TURKEY CREEK	E. COLI	5A
GREAT LAKES	40500011705	KOSCIUSKO	INJ01H5_01	TURKEY CREEK	IMPAIRED BIOTIC COMMUNITIES	5A
GREAT LAKES	40500011707	KOSCIUSKO	INJ01H7_04	TURKEY CREEK	E. COLI	5A
GREAT LAKES	40500011707	KOSCIUSKO	INJ01H7_T1005	OMAR-NEFF DITCH	E. COLI	5A
GREAT LAKES	40500011707	KOSCIUSKO	INJ01H7_T1005	OMAR-NEFF DITCH	IMPAIRED BIOTIC COMMUNITIES	5A
GREAT LAKES	40500011708	ELKHART	INJ01H8_01	TURKEY CREEK	E. COLI	5A
GREAT LAKES	40500011708	ELKHART	INJ01H8_T1003	DAUSMAN DITCH	IMPAIRED BIOTIC COMMUNITIES	5A
GREAT LAKES	40500011709	ELKHART	INJ01H9_01	TURKEY CREEK	E. COLI	5A
GREAT LAKES	40500011506	NOBLE	INJ01HF6_T1005	GRETZINGER DITCH	IMPAIRED BIOTIC COMMUNITIES	5A
GREAT LAKES	40500011506	NOBLE	INJ01HF6_T1005	GRETZINGER DITCH	E. COLI	5A
GREAT LAKES	40500011801	ELKHART	INJ01J1_03	STONY CREEK	E. COLI	5A
GREAT LAKES	4050001180020	NOBLE	INJ01J2_01	CAROL CREEK	IMPAIRED BIOTIC COMMUNITIES	5A
GREAT LAKES	4050001180020	NOBLE	INJ01J2_01	CAROL CREEK	E. COLI	5A
GREAT LAKES	40500011802	NOBLE	INJ01J2_03	ELKHART RIVER	E. COLI	5A
GREAT LAKES	40500011802	NOBLE	INJ01J2_04	ELKHART RIVER	E. COLI	5A
GREAT LAKES	40500011804	ELKHART	INJ01J4_01	SOLOMON CREEK	E. COLI	5A
GREAT LAKES	40500011804	KOSCIUSKO	INJ01J4_T1001	CROMWELL	E. COLI	5A

				DITCH		
GREAT LAKES	4050001180040	NOBLE	INJ01J4_T1313	CROFT DITCH	E. COLI	5A
GREAT LAKES	40500011805	ELKHART	INJ01J5_01	ELKHART RIVER	E. COLI	5A
GREAT LAKES	40500011805	ELKHART	INJ01J5_02	ELKHART RIVER	E. COLI	5A
GREAT LAKES	4050001180050	NOBLE	INJ01J5_T1314	SOUTH BRANCH ELKHART RIVER	E. COLI	5A
GREAT LAKES	4050001180060	NOBLE	INJ01J6_T1315	SOUTH BRANCH ELKHART RIVER	E. COLI	5A
GREAT LAKES	40500011901	ELKHART	INJ01K1_01	ROCK RUN CREEK	E. COLI	5A
GREAT LAKES	40500011902	ELKHART	INJ01K2_02	ROCK RUN CREEK	E. COLI	5A
GREAT LAKES	4050001190030	ELKHART	INJ01K3_02	STONY CREEK (DOWNSTREAM OF MILLERSBURG, IN)	E. COLI	5A
GREAT LAKES	40500011904	ELKHART	INJ01K4_01	ELKHART RIVER	E. COLI	5A
GREAT LAKES	40500011904	ELKHART	INJ01K4_03	ELKHART RIVER	E. COLI	5A
GREAT LAKES	40500011904	ELKHART	INJ01K4_03	ELKHART RIVER	PCBS (FISH TISSUE)	5B
GREAT LAKES	4050001190060	KOSCIUSKO	INJ01K6_01	MAYER DITCH	DISSOLVED OXYGEN	5A
GREAT LAKES	4050001190060	KOSCIUSKO	INJ01K6_01	MAYER DITCH	E. COLI	5A
GREAT LAKES	4050001190060	KOSCIUSKO	INJ01K6_01	MAYER DITCH	IMPAIRED BIOTIC COMMUNITIES	5A
GREAT LAKES	4050001190060	KOSCIUSKO	INJ01K6_01	MAYER DITCH	NUTRIENTS	5A
GREAT LAKES	4050001190060	KOSCIUSKO	INJ01K6_01	MAYER DITCH	CHLORIDE	5A
GREAT LAKES	40500012001	ELKHART	INJ01L1_01	SAINT JOSEPH RIVER	PCBS (FISH TISSUE)	5B
GREAT LAKES	40500012002	ELKHART	INJ01L2_01	PINE CREEK	E. COLI	5A
GREAT LAKES	40500012002	ELKHART	INJ01L2_01B	PINE CREEK - UNNAMED TRIBUTARY	E. COLI	5A
GREAT LAKES	40500012002	ELKHART	INJ01L2_02	PINE CREEK	E. COLI	5A
GREAT LAKES	40500012002	ELKHART	INJ01L2_T1001	INDIAN CREEK	E. COLI	5A
GREAT LAKES	40500012004	ELKHART	INJ01L4_01	SAINT JOSEPH RIVER	PCBS (FISH TISSUE)	5B
GREAT LAKES	40500012004	ELKHART	INJ01L4_02	SAINT JOSEPH RIVER	PCBS (FISH TISSUE)	5B
GREAT LAKES	40500012101	ST JOSEPH	INJ01M1_01	GRIMES DITCH	DISSOLVED OXYGEN	5A
GREAT LAKES	40500012101	ST JOSEPH	INJ01M1_01	GRIMES DITCH	E. COLI	5A
GREAT LAKES	40500012101	ST JOSEPH	INJ01M1_01	GRIMES DITCH	IMPAIRED BIOTIC COMMUNITIES	5A
GREAT LAKES	40500012101	ST JOSEPH	INJ01M1_01	GRIMES DITCH	NUTRIENTS	5A
GREAT LAKES	4050001200020	KOSCIUSKO	INJ01M2_01	MAYER DITCH	IMPAIRED BIOTIC COMMUNITIES	5A
GREAT LAKES	4050001200020	KOSCIUSKO	INJ01M2_01	MAYER DITCH	DISSOLVED OXYGEN	5A
GREAT LAKES	4050001200020	KOSCIUSKO	INJ01M2_01	MAYER DITCH	NUTRIENTS	5A
GREAT LAKES	4050001200020	KOSCIUSKO	INJ01M2_01	MAYER DITCH	CHLORIDE	5A
GREAT LAKES	40500012102	ELKHART	INJ01M2_T1001	WISLER DITCH	AMMONIA	5A
GREAT LAKES	40500012102	ELKHART	INJ01M2_T1001	WISLER DITCH	IMPAIRED BIOTIC COMMUNITIES	5A
GREAT LAKES	40500012102	ELKHART	INJ01M2_T1001	WISLER DITCH	NUTRIENTS	5A
GREAT LAKES	40500012103	ELKHART	INJ01M3_01	BAUGO CREEK	IMPAIRED BIOTIC COMMUNITIES	5A
GREAT LAKES	40500012104	ELKHART	INJ01M4_01	BAUGO CREEK	E. COLI	5A
GREAT LAKES	40500012104	ST JOSEPH	INJ01M4_T1003	ROGERS DITCH	E. COLI	5A
GREAT LAKES	4050001200070	ELKHART	INJ01M7_01	BERLIN COURT DITCH (UPSTREAM OF AMISH ACRES)	E. COLI	5A
GREAT LAKES	4050001200070	ELKHART	INJ01M7_01	BERLIN COURT DITCH (UPSTREAM OF AMISH ACRES)	NUTRIENTS	5A
GREAT LAKES	4050001200070	ELKHART	INJ01M7_01	BERLIN COURT DITCH (UPSTREAM OF	DISSOLVED OXYGEN	5A

				AMISH ACRES)		
GREAT LAKES	4050001210020	ELKHART	INJ01N2_01	ROCK RUN CREEK (UPPER)	E. COLI	5A
GREAT LAKES	4050001210020	ELKHART	INJ01N2_03	ROCK RUN CREEK (LOWER)	E. COLI	5A
GREAT LAKES	40500012202	ELKHART	INJ01N2_04	SAINT JOSEPH RIVER	FREE CYANIDE	5A
GREAT LAKES	40500012202	ELKHART	INJ01N2_04	SAINT JOSEPH RIVER	PCBS (FISH TISSUE)	5B
GREAT LAKES	40500012203	ST JOSEPH	INJ01N3_01	SAINT JOSEPH RIVER	PCBS (FISH TISSUE)	5B
GREAT LAKES	40500012203	ST JOSEPH	INJ01N3_T1002	ELLER DITCH	E. COLI	5A
GREAT LAKES	40500012203	ST JOSEPH	INJ01N3_T1002	ELLER DITCH	IMPAIRED BIOTIC COMMUNITIES	5A
GREAT LAKES	40500012204	ST JOSEPH	INJ01N4_01	SAINT JOSEPH RIVER	PCBS (FISH TISSUE)	5B
GREAT LAKES	40500012204	ST JOSEPH	INJ01N4_T1002	WILLOW CREEK	E. COLI	5A
GREAT LAKES	40500012204	ST JOSEPH	INJ01N4_T1002	WILLOW CREEK	IMPAIRED BIOTIC COMMUNITIES	5A
GREAT LAKES	40500012205	ST JOSEPH	INJ01N5_01	SAINT JOSEPH RIVER	PCBS (FISH TISSUE)	5B
GREAT LAKES	40500012206	ST JOSEPH	INJ01N6_01	JUDY CREEK	E. COLI	5A
GREAT LAKES	40500012206	ST JOSEPH	INJ01N6_02	JUDY CREEK	E. COLI	5A
GREAT LAKES	4050001210060	ELKHART	INJ01N6_M1008	ST. JOSEPH RIVER	PCBS (FISH TISSUE)	5B
GREAT LAKES	40500012207	ST JOSEPH	INJ01N7_01	SAINT JOSEPH RIVER	PCBS (FISH TISSUE)	5B
GREAT LAKES	40500012208	ST JOSEPH	INJ01N8_01	SAINT JOSEPH RIVER	PCBS (FISH TISSUE)	5B
GREAT LAKES	40500012208	ST JOSEPH	INJ01N8_T1002	SAINT JOSEPH RIVER - UNNAMED TRIBUTARY	IMPAIRED BIOTIC COMMUNITIES	5A
GREAT LAKES	4050001200020	KOSCIUSKO	INJ01P1023_00	WAWASEE, LAKE	PCBS (FISH TISSUE)	5B
GREAT LAKES	4050001170030	LAGRANGE	INJ01P1025_00	OLIVER LAKE	TOTAL MERCURY (FISH TISSUE)	5B
GREAT LAKES	4050001170030	LAGRANGE	INJ01P1025_00	OLIVER LAKE	PCBS (FISH TISSUE)	5B
GREAT LAKES	4050001170030	LAGRANGE	INJ01P1026_00	OLIN LAKE	TOTAL MERCURY (FISH TISSUE)	5B
GREAT LAKES	4050001170030	LAGRANGE	INJ01P1026_00	OLIN LAKE	PCBS (FISH TISSUE)	5B
GREAT LAKES	4050001090020	STEUBEN	INJ01P1036_00	SNOW LAKE	IMPAIRED BIOTIC COMMUNITIES	5A
GREAT LAKES	4050001090020	STEUBEN	INJ01P1037_00	MARSH LAKE	IMPAIRED BIOTIC COMMUNITIES	5A
GREAT LAKES	4050001090020	STEUBEN	INJ01P1037_00	MARSH LAKE	TOTAL MERCURY (FISH TISSUE)	5B
GREAT LAKES	4050001090030	STEUBEN	INJ01P1038_00	JAMES, LAKE	IMPAIRED BIOTIC COMMUNITIES	5A
GREAT LAKES	4050001090030	STEUBEN	INJ01P1038_00	JAMES, LAKE	TOTAL MERCURY (FISH TISSUE)	5B
GREAT LAKES	4050001090030	STEUBEN	INJ01P1038_00	JAMES, LAKE	PCBS (FISH TISSUE)	5B
GREAT LAKES	4050001090030	STEUBEN	INJ01P1039_00	JIMMERSON LAKE	IMPAIRED BIOTIC COMMUNITIES	5A
GREAT LAKES	4050001090030	STEUBEN	INJ01P1039_00	JIMMERSON LAKE	TOTAL MERCURY (FISH TISSUE)	5B
GREAT LAKES	4050001090020	STEUBEN	INJ01P1050_00	BIG OTTER LAKE	IMPAIRED BIOTIC COMMUNITIES	5A
GREAT LAKES	4050001090020	STEUBEN	INJ01P1053_00	SEVEN SISTERS LAKES	IMPAIRED BIOTIC COMMUNITIES	5A
GREAT LAKES	4050001110040	STEUBEN	INJ01P1075_00	FOX LAKE	PCBS (FISH TISSUE)	5B
GREAT LAKES	4050001110040	STEUBEN	INJ01P1075_00	FOX LAKE	TOTAL MERCURY (FISH TISSUE)	5B
GREAT LAKES	4050001110040	STEUBEN	INJ01P1080_00	LONG LAKE	PHOSPHORUS	5A
GREAT LAKES	4050001110040	STEUBEN	INJ01P1082_00	PLEASANT LAKE	PCBS (FISH TISSUE)	5B
GREAT LAKES	4050001110040	STEUBEN	INJ01P1083_00	MESERVE LAKE	IMPAIRED BIOTIC COMMUNITIES	5A
GREAT LAKES	4050001110090	DEKALB	INJ01P1088_00	UPPER STORY	PCBS (FISH	5B

				LAKE	TISSUE)	
GREAT LAKES	4050001110110	STEUBEN	INJ01P1091_00	MCCLISH LAKE	TOTAL MERCURY (FISH TISSUE)	5B
GREAT LAKES	4050001110110	LAGRANGE	INJ01P1093_00	LAKE OF THE WOODS	IMPAIRED BIOTIC COMMUNITIES	5A
GREAT LAKES	4050001110110	LAGRANGE	INJ01P1093_00	LAKE OF THE WOODS	TOTAL MERCURY (FISH TISSUE)	5B
GREAT LAKES	4050001110110	LAGRANGE	INJ01P1098_00	PRETTY LAKE	TOTAL MERCURY (FISH TISSUE)	5B
GREAT LAKES	4050001110110	LAGRANGE	INJ01P1101_00	LITTLE TURKEY LAKE	PHOSPHORUS	5A
GREAT LAKES	4050001170020	LAGRANGE	INJ01P1128_00	ADAMS LAKE	TOTAL MERCURY (FISH TISSUE)	5B
GREAT LAKES	4050001120030	LAGRANGE	INJ01P1132_00	ROYER LAKE	IMPAIRED BIOTIC COMMUNITIES	5A
GREAT LAKES	4050001120030	LAGRANGE	INJ01P1133_00	FISH LAKE	TOTAL MERCURY (FISH TISSUE)	5B
GREAT LAKES	4050001120030	LAGRANGE	INJ01P1133_00	FISH LAKE	IMPAIRED BIOTIC COMMUNITIES	5A
GREAT LAKES	4050001090060	STEUBEN	INJ01P1144_00	LIME LAKE	IMPAIRED BIOTIC COMMUNITIES	5A
GREAT LAKES	4050001120050	LAGRANGE	INJ01P1157_00	NORTH TWIN LAKE	IMPAIRED BIOTIC COMMUNITIES	5A
GREAT LAKES	4050001150050	ELKHART	INJ01P1174_00	SIMONTON LAKE	PCBS (FISH TISSUE)	5B
GREAT LAKES	4050001200040	KOSCIUSKO	INJ01P1180_00	DEWART LAKE	TOTAL MERCURY (FISH TISSUE)	5B
GREAT LAKES	4050001200020	KOSCIUSKO	INJ01P1184_00	HAMMOND LAKE	PHOSPHORUS	5A
GREAT LAKES	4050001200020	KOSCIUSKO	INJ01P1186_00	ROTHENBERGER LAKE	PHOSPHORUS	5A
GREAT LAKES	4050001200020	KOSCIUSKO	INJ01P1187_00	BARREL AND A HALF LAKE	PHOSPHORUS	5A
GREAT LAKES	4050001200010	NOBLE	INJ01P1193_00	KNAPP LAKE	IMPAIRED BIOTIC COMMUNITIES	5A
GREAT LAKES	4050001200010	NOBLE	INJ01P1195_00	HINDMAN LAKE	IMPAIRED BIOTIC COMMUNITIES	5A
GREAT LAKES	4050001200010	NOBLE	INJ01P1196_00	GORDY LAKE	IMPAIRED BIOTIC COMMUNITIES	5A
GREAT LAKES	4050001200010	NOBLE	INJ01P1198_00	VILLAGE LAKE	IMPAIRED BIOTIC COMMUNITIES	5A
GREAT LAKES	4050001180050	NOBLE	INJ01P1208_00	LOWER LONG LAKE	PHOSPHORUS	5A
GREAT LAKES	4050001180050	NOBLE	INJ01P1210_00	UPPER LONG LAKE	PHOSPHORUS	5A
GREAT LAKES	4050001180030	NOBLE	INJ01P1211_00	PORT MITCHELL LAKE	PHOSPHORUS	5A
GREAT LAKES	4050001180030	NOBLE	INJ01P1222_00	MILLER LAKE	PHOSPHORUS	5A
GREAT LAKES	4050001180010	NOBLE	INJ01P1223_00	RIVIR LAKE	TOTAL MERCURY (FISH TISSUE)	5B
GREAT LAKES	4050001180010	NOBLE	INJ01P1223_00	RIVIR LAKE	PHOSPHORUS	5A
GREAT LAKES	4050001180010	NOBLE	INJ01P1223_00	RIVIR LAKE	PCBS (FISH TISSUE)	5B
GREAT LAKES	4050001180010	NOBLE	INJ01P1224_00	MUD LAKE	PHOSPHORUS	5A
GREAT LAKES	4050001180010	NOBLE	INJ01P1226_00	SAND LAKE	PHOSPHORUS	5A
GREAT LAKES	4050001180010	NOBLE	INJ01P1228_00	DOCK LAKE	PHOSPHORUS	5A
GREAT LAKES	4050001180010	NOBLE	INJ01P1232_00	LONG LAKE	PHOSPHORUS	5A
GREAT LAKES	4050001170050	NOBLE	INJ01P1240_00	HENDERSON LAKE	PCBS (FISH TISSUE)	5B
GREAT LAKES	4050001170060	NOBLE	INJ01P1248_00	SYLVAN LAKE	PCBS (FISH TISSUE)	5B
GREAT LAKES	4050001170030	LAGRANGE	INJ01P1261_00	MESSICK LAKE	IMPAIRED BIOTIC COMMUNITIES	5A
GREAT LAKES	4050001170030	LAGRANGE	INJ01P1262_00	HACKENBURG LAKE	IMPAIRED BIOTIC COMMUNITIES	5A
GREAT LAKES	4050001170020	LAGRANGE	INJ01P1263_00	DALLAS LAKE	IMPAIRED BIOTIC COMMUNITIES	5A
GREAT LAKES	4050001170020	LAGRANGE	INJ01P1267_00	WITMER LAKE	IMPAIRED BIOTIC COMMUNITIES	5A
GREAT LAKES	4050001180060	NOBLE	INJ01P1275_00	EAGLE LAKE	TOTAL MERCURY (FISH TISSUE)	5B
GREAT LAKES	4050001230010	ELKHART	INJ01R1_01	WISLER DITCH	IMPAIRED BIOTIC COMMUNITIES	5A

GREAT LAKES	4050001230010	ELKHART	INJ01R1_01	WISLER DITCH	NUTRIENTS	5A
GREAT LAKES	4050001240010	ST JOSEPH	INJ01T1_T1002A	ELLER DITCH - UNNAMED TRIBUTARIES (HEADWATERS)	E. COLI	5A
GREAT LAKES	4050001240010	ST JOSEPH	INJ01T1_T1002B	ELLER DITCH - UNNAMED TRIBUTARY	E. COLI	5A
GREAT LAKES	4050001240010	ST JOSEPH	INJ01T1_T1002C	ELLER DITCH - UNNAMED TRIBUTARY	E. COLI	5A
UPPER ILLINOIS	71200010104	ST JOSEPH	INK0114_02	POTATO CREEK (UPSTREAM OF WORSTER LAKE)	IMPAIRED BIOTIC COMMUNITIES	5A
UPPER ILLINOIS	71200010104	ST JOSEPH	INK0114_02	POTATO CREEK (DOWNSTREAM OF WORSTER LAKE)	E. COLI	5A
UPPER ILLINOIS	71200010104	ST JOSEPH	INK0114_02	POTATO CREEK (DOWNSTREAM OF WORSTER LAKE)	PCBS (FISH TISSUE)	5B
UPPER ILLINOIS	71200010105	ST JOSEPH	INK0115_01	POTATO CREEK	IMPAIRED BIOTIC COMMUNITIES	5A
UPPER ILLINOIS	71200010105	ST JOSEPH	INK0115_01	POTATO CREEK	E. COLI	5A
UPPER ILLINOIS	71200010105	ST JOSEPH	INK0115_01	POTATO CREEK	PCBS (FISH TISSUE)	5B
UPPER ILLINOIS	71200010106	ST JOSEPH	INK0116_T1001	PINE CREEK-HORACE MILLER DITCH	PCBS (FISH TISSUE)	5B
UPPER ILLINOIS	71200010203	ST JOSEPH	INK0123_01	GEYER DITCH	PCBS (FISH TISSUE)	5B
UPPER ILLINOIS	71200010203	ST JOSEPH	INK0123_01B	GEYER DITCH - UNNAMED TRIBUTARY	PCBS (FISH TISSUE)	5B
UPPER ILLINOIS	71200010203	ST JOSEPH	INK0123_T1001	GEYER DITCH - UNNAMED TRIBUTARY	PCBS (FISH TISSUE)	5B
UPPER ILLINOIS	71200010203	ST JOSEPH	INK0123_T1002	GEYER DITCH - UNNAMED TRIBUTARY	PCBS (FISH TISSUE)	5B
UPPER ILLINOIS	71200010203	ST JOSEPH	INK0123_T1003	GEYER DITCH - UNNAMED TRIBUTARY	PCBS (FISH TISSUE)	5B
UPPER ILLINOIS	71200010203	ST JOSEPH	INK0123_T1004	GEYER DITCH - UNNAMED TRIBUTARY	PCBS (FISH TISSUE)	5B
UPPER ILLINOIS	71200010204	ST JOSEPH	INK0124_03	NIESPODZIANY DITCH	IMPAIRED BIOTIC COMMUNITIES	5A
UPPER ILLINOIS	71200010204	ST JOSEPH	INK0124_03	NIESPODZIANY DITCH	E. COLI	5A
UPPER ILLINOIS	71200010206	ST JOSEPH	INK0126_01	KANKAKEE RIVER CANAL	IMPAIRED BIOTIC COMMUNITIES	5A
UPPER ILLINOIS	71200010206	ST JOSEPH	INK0126_01	KANKAKEE RIVER CANAL	PCBS (FISH TISSUE)	5B
UPPER ILLINOIS	71200010206	ST JOSEPH	INK0126_02	KANKAKEE RIVER - UNNAMED TRIBUTARY	IMPAIRED BIOTIC COMMUNITIES	5A
UPPER ILLINOIS	71200010206	ST JOSEPH	INK0126_02A	KANKAKEE RIVER - UNNAMED TRIBUTARY	IMPAIRED BIOTIC COMMUNITIES	5A
UPPER ILLINOIS	71200010208	LAPORTE	INK0128_01A	LITTLE KANKAKEE RIVER	IMPAIRED BIOTIC COMMUNITIES	5A
UPPER ILLINOIS	71200010208	LAPORTE	INK0128_T1001	COLLINS DITCH	IMPAIRED BIOTIC COMMUNITIES	5A
UPPER ILLINOIS	71200010209	ST JOSEPH	INK0129_M1001	KANKAKEE RIVER	PCBS (FISH TISSUE)	5B
UPPER ILLINOIS	71200010209	ST JOSEPH	INK0129_M1001A	KANKAKEE RIVER CANAL - UNNAMED DITCH	PCBS (FISH TISSUE)	5B
UPPER ILLINOIS	71200010209	ST JOSEPH	INK0129_M1001B	KANKAKEE RIVER CANAL - UNNAMED DITCH	PCBS (FISH TISSUE)	5B
UPPER ILLINOIS	71200010305	ST JOSEPH	INK0135_01	BUNCH DITCH, WEST BRANCH	IMPAIRED BIOTIC COMMUNITIES	5A
UPPER ILLINOIS	71200010305	ST JOSEPH	INK0135_01A	BUNCH DITCH, WEST BRANCH -	IMPAIRED BIOTIC COMMUNITIES	5A

				UNNAMED TRIBUTARY		
UPPER ILLINOIS	71200010305	ST JOSEPH	INK0135_02	BUNCH DITCH, EAST BRANCH	IMPAIRED BIOTIC COMMUNITIES	5A
UPPER ILLINOIS	71200010305	MARSHALL	INK0135_T1001	MATTINGLY DITCH	IMPAIRED BIOTIC COMMUNITIES	5A
UPPER ILLINOIS	71200010306	KOSCIUSKO	INK0136_T1001	LAKE ARM	DISSOLVED OXYGEN	5A
UPPER ILLINOIS	71200010306	KOSCIUSKO	INK0136_T1001	LAKE ARM	IMPAIRED BIOTIC COMMUNITIES	5A
UPPER ILLINOIS	71200010306	KOSCIUSKO	INK0136_T1001	LAKE ARM	NUTRIENTS	5A
UPPER ILLINOIS	71200010306	KOSCIUSKO	INK0136_T1001	LAKE ARM	PH	5A
UPPER ILLINOIS	71200010306	KOSCIUSKO	INK0136_T1001	LAKE ARM	E. COLI	5A
UPPER ILLINOIS	71200010309	MARSHALL	INK0139_01	YELLOW RIVER	E. COLI	5A
UPPER ILLINOIS	71200010312	MARSHALL	INK013C_01	YELLOW RIVER	E. COLI	5A
UPPER ILLINOIS	71200010402	LAPORTE	INK0142_01	KINGSBURY CREEK	IMPAIRED BIOTIC COMMUNITIES	5A
UPPER ILLINOIS	71200010403	LAPORTE	INK0143_01	TRAVIS DITCH	IMPAIRED BIOTIC COMMUNITIES	5A
UPPER ILLINOIS	71200010403	LAPORTE	INK0143_01A	TRAVIS DITCH - UNNAMED TRIBUTARY	IMPAIRED BIOTIC COMMUNITIES	5A
UPPER ILLINOIS	71200010405	LAPORTE	INK0145_M1002	KANKAKEE RIVER	IMPAIRED BIOTIC COMMUNITIES	5A
UPPER ILLINOIS	71200010405	LAPORTE	INK0145_M1002	KANKAKEE RIVER	PCBS (FISH TISSUE)	5B
UPPER ILLINOIS	71200010407	LA PORTE	INK0147_T1002	MILL CREEK - UNNAMED TRIBUTARY	E. COLI	5A
UPPER ILLINOIS	71200010408	STARKE	INK0148_M1003	KANKAKEE RIVER	IMPAIRED BIOTIC COMMUNITIES	5A
UPPER ILLINOIS	71200010408	STARKE	INK0148_M1003	KANKAKEE RIVER	PCBS (FISH TISSUE)	5B
UPPER ILLINOIS	71200010503	MARSHALL	INK0153_01	YELLOW RIVER	PCBS (FISH TISSUE)	5B
UPPER ILLINOIS	71200010503	MARSHALL	INK0153_T1001	CLIFTON BRANCH	PCBS (FISH TISSUE)	5B
UPPER ILLINOIS	71200010503	MARSHALL	INK0153_T1002	LOWRY DITCH	PCBS (FISH TISSUE)	5B
UPPER ILLINOIS	7120001060060	STARKE	INK0155_03	YELLOW RIVER	PCBS (FISH TISSUE)	5B
UPPER ILLINOIS	71200010505	STARKE	INK0155_03	YELLOW RIVER	E. COLI	5A
UPPER ILLINOIS	71200010505	STARKE	INK0155_03A	YELLOW RIVER - UNNAMED DITCH (OAK GROVE, IN)	PCBS (FISH TISSUE)	5B
UPPER ILLINOIS	71200010505	STARKE	INK0155_T1004	YELLOW RIVER - UNNAMED TRIBUTARY DITCH	PCBS (FISH TISSUE)	5B
UPPER ILLINOIS	71200010505	STARKE	INK0155_T1005	BOLEN DITCH	PCBS (FISH TISSUE)	5B
UPPER ILLINOIS	71200010506	STARKE	INK0156_01	YELLOW RIVER	PCBS (FISH TISSUE)	5B
UPPER ILLINOIS	71200010506	STARKE	INK0156_01	YELLOW RIVER	E. COLI	5A
UPPER ILLINOIS	71200010506	STARKE	INK0156_T1001	YELLOW RIVER - UNNAMED TRIBUTARY	PCBS (FISH TISSUE)	5B
UPPER ILLINOIS	71200010506	STARKE	INK0156_T1002	CANNON DITCH	PCBS (FISH TISSUE)	5B
UPPER ILLINOIS	71200010506	STARKE	INK0156_T1003	CAVANAUGH DITCH	PCBS (FISH TISSUE)	5B
UPPER ILLINOIS	71200010704	STARKE	INK0174_M1004	KANKAKEE RIVER	IMPAIRED BIOTIC COMMUNITIES	5A
UPPER ILLINOIS	71200010704	STARKE	INK0174_M1004	KANKAKEE RIVER	PCBS (FISH TISSUE)	5B
UPPER ILLINOIS	71200010705	STARKE	INK0175_M1005	KANKAKEE RIVER	E. COLI	5A
UPPER ILLINOIS	71200010705	STARKE	INK0175_M1005	KANKAKEE RIVER	IMPAIRED BIOTIC COMMUNITIES	5A
UPPER ILLINOIS	71200010705	STARKE	INK0175_M1005	KANKAKEE RIVER - UNNAMED TRIBUTARY	PCBS (FISH TISSUE)	5B
UPPER ILLINOIS	71200010804	LA PORTE	INK0184_01	PITNER DITCH	E. COLI	5A
UPPER ILLINOIS	71200010806	STARKE	INK0186_M1006	KANKAKEE RIVER	IMPAIRED BIOTIC	5A

					COMMUNITIES	
UPPER ILLINOIS	71200010806	STARKE	INK0186_M1006	KANKAKEE RIVER	PCBS (FISH TISSUE)	5B
UPPER ILLINOIS	71200010807	JASPER	INK0187_M1007	KANKAKEE RIVER	IMPAIRED BIOTIC COMMUNITIES	5A
UPPER ILLINOIS	71200010807	LAPORTE	INK0187_M1007	KANKAKEE RIVER	PCBS (FISH TISSUE)	5B
UPPER ILLINOIS	71200010809	JASPER	INK0189_M1008	KANKAKEE RIVER	PCBS (FISH TISSUE)	5B
UPPER ILLINOIS	71200010901	JASPER	INK0191_01	WOLF CREEK	PCBS (FISH TISSUE)	5B
UPPER ILLINOIS	71200010901	JASPER	INK0191_T1001	LATERAL NO. 77	PCBS (FISH TISSUE)	5B
UPPER ILLINOIS	71200010901	JASPER	INK0191_T1002	SCHRADER DITCH	PCBS (FISH TISSUE)	5B
UPPER ILLINOIS	71200010901	JASPER	INK0191_T1003	WOLF CREEK - UNNAMED TRIBUTARY (WHEATFIELD, IN)	PCBS (FISH TISSUE)	5B
UPPER ILLINOIS	71200010902	JASPER	INK0192_01	WOLF CREEK	PCBS (FISH TISSUE)	5B
UPPER ILLINOIS	71200010902	JASPER	INK0192_01	WOLF CREEK	DISSOLVED OXYGEN	5A
UPPER ILLINOIS	71200010902	JASPER	INK0192_01	WOLF CREEK	E. COLI	5A
UPPER ILLINOIS	71200010902	JASPER	INK0192_T1001	WOLF CREEK	PCBS (FISH TISSUE)	5B
UPPER ILLINOIS	71200010902	JASPER	INK0192_T1002	WOLF CREEK	PCBS (FISH TISSUE)	5B
UPPER ILLINOIS	71200010903	JASPER	INK0193_01	HODGE DITCH	DISSOLVED OXYGEN	5A
UPPER ILLINOIS	71200010903	JASPER	INK0193_02	HODGE DITCH	DISSOLVED OXYGEN	5A
UPPER ILLINOIS	71200010903	JASPER	INK0193_T1001	JAMES DITCH	DISSOLVED OXYGEN	5A
UPPER ILLINOIS	71200010903	JASPER	INK0193_T1002	DELEHANTY DITCH	DISSOLVED OXYGEN	5A
UPPER ILLINOIS	71200010903	JASPER	INK0193_T1003	JAMES DITCH	IMPAIRED BIOTIC COMMUNITIES	5A
UPPER ILLINOIS	71200010903	JASPER	INK0193_T1003	JAMES DITCH	DISSOLVED OXYGEN	5A
UPPER ILLINOIS	71200011001	LA PORTE	INK01A1_03	SLOCUM DITCH	E. COLI	5A
UPPER ILLINOIS	71200011001	LA PORTE	INK01A1_03	SLOCUM DITCH	IMPAIRED BIOTIC COMMUNITIES	5A
UPPER ILLINOIS	71200011002	PORTER	INK01A2_01	CROOKED CREEK, WEST BRANCH	IMPAIRED BIOTIC COMMUNITIES	5A
UPPER ILLINOIS	71200011002	PORTER	INK01A2_T1001	CROOKED CREEK, WEST BRANCH - UNNAMED TRIBUTARY	IMPAIRED BIOTIC COMMUNITIES	5A
UPPER ILLINOIS	71200011003	PORTER	INK01A3_03	CROOKED CREEK - UNNAMED TRIBUTARY	IMPAIRED BIOTIC COMMUNITIES	5A
UPPER ILLINOIS	71200011003	PORTER	INK01A3_03	CROOKED CREEK - UNNAMED TRIBUTARY	PCBS (FISH TISSUE)	5B
UPPER ILLINOIS	71200011003	LAPORTE	INK01A3_T1005	FORBES DITCH	IMPAIRED BIOTIC COMMUNITIES	5A
UPPER ILLINOIS	71200011003	LAPORTE	INK01A3_T1006	CROOKED CREEK	IMPAIRED BIOTIC COMMUNITIES	5A
UPPER ILLINOIS	71200011004	PORTER	INK01A4_01	CROOKED CREEK	PCBS (FISH TISSUE)	5B
UPPER ILLINOIS	71200011004	PORTER	INK01A4_01	CROOKED CREEK	IMPAIRED BIOTIC COMMUNITIES	5A
UPPER ILLINOIS	71200011004	PORTER	INK01A4_01	CROOKED CREEK	E. COLI	5A
UPPER ILLINOIS	71200011004	PORTER	INK01A4_T1001	CROOKED CREEK	IMPAIRED BIOTIC COMMUNITIES	5A
UPPER ILLINOIS	71200011004	PORTER	INK01A4_T1002	KOSELKE DITCH - UNNAMED TRIBUTARY	IMPAIRED BIOTIC COMMUNITIES	5A
UPPER ILLINOIS	71200011004	PORTER	INK01A4_T1003	KOSELKE DITCH	IMPAIRED BIOTIC COMMUNITIES	5A

UPPER ILLINOIS	71200011004	PORTER	INK01A4_T1003A	KOSELKE DITCH - UNNAMED TRIBUTARY	IMPAIRED BIOTIC COMMUNITIES	5A
UPPER ILLINOIS	71200011005	PORTER	INK01A5_01	GREIGER DITCH	E. COLI	5A
UPPER ILLINOIS	71200011006	PORTER	INK01A6_01	HEINOLD DITCH - UNNAMED TRIBUTARY	PCBS (FISH TISSUE)	5B
UPPER ILLINOIS	71200011007	PORTER	INK01A7_01	COBB DITCH	IMPAIRED BIOTIC COMMUNITIES	5A
UPPER ILLINOIS	71200011007	PORTER	INK01A7_01	COBB DITCH	E. COLI	5A
UPPER ILLINOIS	71200011007	PORTER	INK01A7_02	COBB DITCH	IMPAIRED BIOTIC COMMUNITIES	5A
UPPER ILLINOIS	71200011007	PORTER	INK01A7_03	LUDINGTON DITCH	IMPAIRED BIOTIC COMMUNITIES	5A
UPPER ILLINOIS	71200011007	PORTER	INK01A7_T1001	SELVERS CREEK	IMPAIRED BIOTIC COMMUNITIES	5A
UPPER ILLINOIS	71200011007	PORTER	INK01A7_T1001	SELVERS CREEK	E. COLI	5A
UPPER ILLINOIS	71200011010	PORTER	INK01AA_M1009	KANKAKEE RIVER	PCBS (FISH TISSUE)	5B
UPPER ILLINOIS	71200011010	PORTER	INK01AA_T1002	BREYFOGEL DITCH	IMPAIRED BIOTIC COMMUNITIES	5A
UPPER ILLINOIS	71200011010	PORTER	INK01AA_T1003	COBB CREEK - UNNAMED TRIBUTARY (HEBRON, IN)	IMPAIRED BIOTIC COMMUNITIES	5A
UPPER ILLINOIS	71200011103	NEWTON	INK01B3_01	HIBLER DITCH - UNNAMED TRIBUTARY	PCBS (FISH TISSUE)	5B
UPPER ILLINOIS	71200011103	NEWTON	INK01B3_M1010	KANKAKEE RIVER	PCBS (FISH TISSUE)	5B
UPPER ILLINOIS	71200011103	NEWTON	INK01B3_M1010	KANKAKEE RIVER	E. COLI	5A
UPPER ILLINOIS	71200011204	LAKE	INK01C4_06	WILLIAMS DITCH	PCBS (FISH TISSUE)	5B
UPPER ILLINOIS	71200011205	NEWTON	INK01C5_M1011	KANKAKEE RIVER	PCBS (FISH TISSUE)	5B
UPPER ILLINOIS	71200011205	NEWTON	INK01C5_T1003	BOGUS ISLAND DITCH	E. COLI	5A
UPPER ILLINOIS	71200011301	LAKE	INK01D1_04	STONY RUN, EAST BRANCH	IMPAIRED BIOTIC COMMUNITIES	5A
UPPER ILLINOIS	71200011301	LAKE	INK01D1_T1004	STONY RUN, EAST BRANCH - UNNAMED TRIBUTARY	NUTRIENTS	5A
UPPER ILLINOIS	71200011301	LAKE	INK01D1_T1004	STONY RUN, EAST BRANCH - UNNAMED TRIBUTARY	CHLORIDE	5A
UPPER ILLINOIS	71200011302	LAKE	INK01D2_03	STONY RUN HEADWATER	IMPAIRED BIOTIC COMMUNITIES	5A
UPPER ILLINOIS	71200011305	LAKE	INK01D5_01	SINGLETON DITCH	IMPAIRED BIOTIC COMMUNITIES	5A
UPPER ILLINOIS	71200011305	LAKE	INK01D5_01	SINGLETON DITCH	E. COLI	5A
UPPER ILLINOIS	71200011305	LAKE	INK01D5_T1001	LITTLE DITCH	IMPAIRED BIOTIC COMMUNITIES	5A
UPPER ILLINOIS	71200011305	LAKE	INK01D5_T1002	BRYANT DITCH	IMPAIRED BIOTIC COMMUNITIES	5A
UPPER ILLINOIS	71200011305	LAKE	INK01D5_T1003	VANATTI DITCH	IMPAIRED BIOTIC COMMUNITIES	5A
UPPER ILLINOIS	71200011306	LAKE	INK01D6_05	CEDAR CREEK	IMPAIRED BIOTIC COMMUNITIES	5A
UPPER ILLINOIS	71200011306	LAKE	INK01D6_06	CEDAR LAKE (DOWNSTREAM OF CEDAR LAKE)	IMPAIRED BIOTIC COMMUNITIES	5A
UPPER ILLINOIS	71200011306	LAKE	INK01D6_07	CEDAR CREEK	IMPAIRED BIOTIC COMMUNITIES	5A
UPPER ILLINOIS	71200011306	LAKE	INK01D6_T1004	FOSS DITCH	IMPAIRED BIOTIC COMMUNITIES	5A
UPPER ILLINOIS	71200011307	LAKE	INK01D7_03	BROWN DITCH	IMPAIRED BIOTIC COMMUNITIES	5A
UPPER ILLINOIS	71200011307	LAKE	INK01D7_04	BROWN DITCH	IMPAIRED BIOTIC COMMUNITIES	5A
UPPER ILLINOIS	71200011307	LAKE	INK01D7_T1004	BROWN DITCH - UNNAMED TRIBUTARY	IMPAIRED BIOTIC COMMUNITIES	5A

UPPER ILLINOIS	71200011307	LAKE	INK01D7_T1005	TULLY DITCH	IMPAIRED BIOTIC COMMUNITIES	5A
UPPER ILLINOIS	71200011307	LAKE	INK01D7_T1005	TULLY DITCH	DISSOLVED OXYGEN	5A
UPPER ILLINOIS	71200011308	LAKE	INK01D8_01	WEST CREEK	IMPAIRED BIOTIC COMMUNITIES	5A
UPPER ILLINOIS	71200011308	LAKE	INK01D8_01A	WEST CREEK - UNNAMED TRIBUTARY	IMPAIRED BIOTIC COMMUNITIES	5A
UPPER ILLINOIS	71200011308	LAKE	INK01D8_01B	WEST CREEK - UNNAMED TRIBUTARY	IMPAIRED BIOTIC COMMUNITIES	5A
UPPER ILLINOIS	71200011308	LAKE	INK01D8_T1006	BULL RUN	IMPAIRED BIOTIC COMMUNITIES	5A
UPPER ILLINOIS	71200011308	LAKE	INK01D8_T1006	BULL RUN	NUTRIENTS	5A
UPPER ILLINOIS	71200011308	LAKE	INK01D8_T1007	WEST CREEK - UNNAMED TRIBUTARY	IMPAIRED BIOTIC COMMUNITIES	5A
UPPER ILLINOIS	71200011308	LAKE	INK01D8_T1008	WEST CREEK - UNNAMED TRIBUTARY	IMPAIRED BIOTIC COMMUNITIES	5A
UPPER ILLINOIS	71200011308	LAKE	INK01D8_T1009	WEST CREEK - UNNAMED TRIBUTARY	IMPAIRED BIOTIC COMMUNITIES	5A
UPPER ILLINOIS	71200011308	LAKE	INK01D8_T1010	WEST CREEK - UNNAMED TRIBUTARY	IMPAIRED BIOTIC COMMUNITIES	5A
UPPER ILLINOIS	71200011309	LAKE	INK01D9_03	WEST CREEK	IMPAIRED BIOTIC COMMUNITIES	5A
UPPER ILLINOIS	71200011309	LAKE	INK01D9_03	WEST CREEK	E. COLI	5A
UPPER ILLINOIS	71200011309	LAKE	INK01D9_T1009	WEST CREEK - UNNAMED TRIBUTARY	IMPAIRED BIOTIC COMMUNITIES	5A
UPPER ILLINOIS	71200011309	LAKE	INK01D9_T1010	WEST CREEK - UNNAMED TRIBUTARY	IMPAIRED BIOTIC COMMUNITIES	5A
UPPER ILLINOIS	71200011309	LAKE	INK01D9_T1011	WEST CREEK - UNNAMED TRIBUTARY	IMPAIRED BIOTIC COMMUNITIES	5A
UPPER ILLINOIS	71200011309	LAKE	INK01D9_T1012	WEST CREEK - UNNAMED TRIBUTARY	IMPAIRED BIOTIC COMMUNITIES	5A
UPPER ILLINOIS	71200011309	LAKE	INK01D9_T1013	WEST CREEK - UNNAMED TRIBUTARY	IMPAIRED BIOTIC COMMUNITIES	5A
UPPER ILLINOIS	71200011309	LAKE	INK01D9_T1014	WEST CREEK - UNNAMED TRIBUTARY	IMPAIRED BIOTIC COMMUNITIES	5A
UPPER ILLINOIS	71200011309	LAKE	INK01D9_T1014A	WEST CREEK - UNNAMED TRIBUTARY	IMPAIRED BIOTIC COMMUNITIES	5A
UPPER ILLINOIS	71200011309	LAKE	INK01D9_T1015	WEST CREEK - UNNAMED TRIBUTARY	IMPAIRED BIOTIC COMMUNITIES	5A
UPPER ILLINOIS	71200011310	LAKE	INK01DA_01	WEST CREEK	E. COLI	5A
UPPER ILLINOIS	71200011310	LAKE	INK01DA_T1001	WEST CREEK - UNNAMED TRIBUTARY	IMPAIRED BIOTIC COMMUNITIES	5A
UPPER ILLINOIS	71200011311	LAKE	INK01DB_T1001	BRUCE DITCH	IMPAIRED BIOTIC COMMUNITIES	5A
UPPER ILLINOIS	71200011311	LAKE	INK01DB_T1002	BRUCE DITCH - UNNAMED TRIBUTARY	IMPAIRED BIOTIC COMMUNITIES	5A
UPPER ILLINOIS	71200011311	LAKE	INK01DB_T1003	BAILEY DITCH	IMPAIRED BIOTIC COMMUNITIES	5A
UPPER ILLINOIS	7120001130060	LAKE	INK01P1022_00	CEDAR LAKE	PCBS (FISH TISSUE)	5B
UPPER ILLINOIS	7120001030050	LAPORTE	INK01P1031_00	STONE LAKE	PCBS (FISH TISSUE)	5B
UPPER ILLINOIS	7120001040010	STARKE	INK01P1036_00	KOONTZ LAKE	PHOSPHORUS	5A
UPPER ILLINOIS	7120001060080	MARSHALL	INK01P1037_00	LAWRENCE LAKE	IMPAIRED BIOTIC COMMUNITIES	5A
UPPER ILLINOIS	7120001060080	MARSHALL	INK01P1038_00	MYERS LAKE	IMPAIRED BIOTIC COMMUNITIES	5A
UPPER ILLINOIS	7120001060080	MARSHALL	INK01P1040_00	COOK LAKE	PHOSPHORUS	5A
UPPER ILLINOIS	7120001060080	MARSHALL	INK01P1041_00	KREIGHBAUM	PHOSPHORUS	5A

				LAKE		
UPPER ILLINOIS	7120001010050	ST JOSEPH	INK01P1055_00	NORTH CHAIN LAKE	PCBS (FISH TISSUE)	5B
UPPER ILLINOIS	7120001010050	ST JOSEPH	INK01P1055_00	NORTH CHAIN LAKE	TOTAL MERCURY (FISH TISSUE)	5B
UPPER ILLINOIS	7120001010130	LAPORTE	INK01P1059_00	UPPER FISH LAKE	PHOSPHORUS	5A
UPPER ILLINOIS	7120001010130	LAPORTE	INK01P1060_00	LOWER FISH LAKE	PCBS (FISH TISSUE)	5B
UPPER ILLINOIS	7120001020040	ST JOSEPH	INK01P1066_00	WORSTER LAKE	PCBS (FISH TISSUE)	5B
UPPER ILLINOIS	7120001050060	ST JOSEPH	INK01P1068_00	PLEASANT LAKE	PHOSPHORUS	5A
UPPER ILLINOIS	7120001050060	ST JOSEPH	INK01P1069_00	RIDDLES LAKE	PHOSPHORUS	5A
UPPER ILLINOIS	7120001050090	MARSHALL	INK01P1073_00	LAKE OF THE WOODS	PHOSPHORUS	5A
UPPER ILLINOIS	7120001050090	MARSHALL	INK01P1073_00	LAKE OF THE WOODS	PCBS (FISH TISSUE)	5B
UPPER ILLINOIS	7120001060070	MARSHALL	INK01P1074_00	GILBERT LAKE	PHOSPHORUS	5A
UPPER ILLINOIS	7120001060070	MARSHALL	INK01P1075_00	FLAT LAKE	PHOSPHORUS	5A
UPPER ILLINOIS	7120001060010	MARSHALL	INK01P1076_00	DIXON LAKE	PHOSPHORUS	5A
UPPER ILLINOIS	7120001070010	STARKE	INK01P1078_00	BASS LAKE	PCBS (FISH TISSUE)	5B
UPPER ILLINOIS	7120001090060	PORTER	INK01P1089_00	FLINT LAKE	PCBS (FISH TISSUE)	5B
UPPER ILLINOIS	7120001090060	PORTER	INK01P1089_00	FLINT LAKE	TOTAL MERCURY (FISH TISSUE)	5B
UPPER ILLINOIS	7120001090060	PORTER	INK01P1091_00	LONG LAKE	TOTAL MERCURY (FISH TISSUE)	5B
UPPER ILLINOIS	7120001090060	PORTER	INK01P1091_00	LONG LAKE	PCBS (FISH TISSUE)	5B
UPPER ILLINOIS	71200020103	JASPER	INK0213_01	OLIVER DITCH	E. COLI	5A
UPPER ILLINOIS	71200020204	JASPER	INK0224_01	CARPENTER CREEK	CHLORIDE	5A
UPPER ILLINOIS	71200020204	JASPER	INK0224_01	CARPENTER CREEK	DISSOLVED OXYGEN	5A
UPPER ILLINOIS	71200020204	JASPER	INK0224_01	CARPENTER CREEK	NUTRIENTS	5A
UPPER ILLINOIS	71200020205	JASPER	INK0225_02	CARPENTER CREEK	CHLORIDE	5A
UPPER ILLINOIS	71200020205	JASPER	INK0225_02	CARPENTER CREEK	DISSOLVED OXYGEN	5A
UPPER ILLINOIS	71200020205	JASPER	INK0225_02	CARPENTER CREEK	NUTRIENTS	5A
UPPER ILLINOIS	71200020205	JASPER	INK0225_02	CARPENTER CREEK	E. COLI	5A
UPPER ILLINOIS	71200020205	JASPER	INK0225_T1011	MAY DITCH	IMPAIRED BIOTIC COMMUNITIES	5A
UPPER ILLINOIS	71200020206	JASPER	INK0226_05	SLOUGH CREEK	PCBS (FISH TISSUE)	5B
UPPER ILLINOIS	71200020206	JASPER	INK0226_05	SLOUGH CREEK	E. COLI	5A
UPPER ILLINOIS	71200020206	JASPER	INK0226_T1001	SLOUGH CREEK	PCBS (FISH TISSUE)	5B
UPPER ILLINOIS	71200020206	JASPER	INK0226_T1002	BICE DITCH	PCBS (FISH TISSUE)	5B
UPPER ILLINOIS	71200020206	JASPER	INK0226_T1005	SLOUGH CREEK-UNNAMED TRIBUTARY	PCBS (FISH TISSUE)	5B
UPPER ILLINOIS	71200020301	JASPER	INK0231_T1002	ROWAN DITCH	DISSOLVED OXYGEN	5A
UPPER ILLINOIS	71200020301	JASPER	INK0231_T1002	ROWAN DITCH	NUTRIENTS	5A
UPPER ILLINOIS	71200020305	JASPER	INK0235_01	IROQUOIS RIVER	PCBS (FISH TISSUE)	5B
UPPER ILLINOIS	71200020305	JASPER	INK0235_01	IROQUOIS RIVER	TOTAL MERCURY (FISH TISSUE)	5B
UPPER ILLINOIS	71200020305	JASPER	INK0235_01	IROQUOIS RIVER	E. COLI	5A
UPPER ILLINOIS	71200020305	JASPER	INK0235_02	IROQUOIS RIVER	TOTAL MERCURY (FISH TISSUE)	5B
UPPER ILLINOIS	71200020305	JASPER	INK0235_02	IROQUOIS RIVER	PCBS (FISH TISSUE)	5B
UPPER ILLINOIS	71200020401	NEWTON	INK0241_01	CURTIS CREEK	CHLORIDE	5A
UPPER ILLINOIS	71200020401	NEWTON	INK0241_01	CURTIS CREEK	DISSOLVED	5A

					OXYGEN	
UPPER ILLINOIS	71200020401	NEWTON	INK0241_01	CURTIS CREEK	NUTRIENTS	5A
UPPER ILLINOIS	71200020401	NEWTON	INK0241_01	CURTIS CREEK	IMPAIRED BIOTIC COMMUNITIES	5A
UPPER ILLINOIS	71200020401	NEWTON	INK0241_01	CURTIS CREEK	E. COLI	5A
UPPER ILLINOIS	71200020401	JASPER	INK0241_T1004	YEOMAN DITCH	CHLORIDE	5A
UPPER ILLINOIS	71200020401	JASPER	INK0241_T1004	YEOMAN DITCH	DISSOLVED OXYGEN	5A
UPPER ILLINOIS	71200020401	JASPER	INK0241_T1004	YEOMAN DITCH	NUTRIENTS	5A
UPPER ILLINOIS	71200020402	JASPER	INK0242_01	IROQUOIS RIVER	NUTRIENTS	5A
UPPER ILLINOIS	71200020402	JASPER	INK0242_01	IROQUOIS RIVER	CHLORIDE	5A
UPPER ILLINOIS	71200020402	JASPER	INK0242_01	IROQUOIS RIVER	PCBS (FISH TISSUE)	5B
UPPER ILLINOIS	71200020402	JASPER	INK0242_01	IROQUOIS RIVER	TOTAL MERCURY (FISH TISSUE)	5B
UPPER ILLINOIS	71200020402	JASPER	INK0242_01	IROQUOIS RIVER	DISSOLVED OXYGEN	5A
UPPER ILLINOIS	71200020402	NEWTON	INK0242_01	IROQUOIS RIVER	IMPAIRED BIOTIC COMMUNITIES	5A
UPPER ILLINOIS	71200020403	NEWTON	INK0243_01	HUNTER DITCH	E. COLI	5A
UPPER ILLINOIS	71200020403	NEWTON	INK0243_T1003	WEIS DITCH	DISSOLVED OXYGEN	5A
UPPER ILLINOIS	71200020403	NEWTON	INK0243_T1003	WEIS DITCH	IMPAIRED BIOTIC COMMUNITIES	5A
UPPER ILLINOIS	71200020405	NEWTON	INK0245_01	IROQUOIS RIVER	PCBS (FISH TISSUE)	5B
UPPER ILLINOIS	71200020405	NEWTON	INK0245_01	IROQUOIS RIVER	TOTAL MERCURY (FISH TISSUE)	5B
UPPER ILLINOIS	71200020405	NEWTON	INK0245_01	IROQUOIS RIVER	E. COLI	5A
UPPER ILLINOIS	71200020405	NEWTON	INK0245_01	IROQUOIS RIVER	IMPAIRED BIOTIC COMMUNITIES	5A
UPPER ILLINOIS	71200020405	JASPER	INK0245_T1002	SIMONIN DITCH	DISSOLVED OXYGEN	5A
UPPER ILLINOIS	71200020501	NEWTON	INK0251_01	THOMPSON DITCH	DISSOLVED OXYGEN	5A
UPPER ILLINOIS	71200020501	NEWTON	INK0251_01	THOMPSON DITCH	NUTRIENTS	5A
UPPER ILLINOIS	71200020501	NEWTON	INK0251_02	CHIZUM DITCH	DISSOLVED OXYGEN	5A
UPPER ILLINOIS	71200020501	NEWTON	INK0251_02	CHIZUM DITCH	IMPAIRED BIOTIC COMMUNITIES	5A
UPPER ILLINOIS	71200020501	NEWTON	INK0251_02	CHIZUM DITCH	NUTRIENTS	5A
UPPER ILLINOIS	71200020502	NEWTON	INK0252_03	HAMBRIDGE DITCH	IMPAIRED BIOTIC COMMUNITIES	5A
UPPER ILLINOIS	71200020502	NEWTON	INK0252_04	WHALEY DITCH	IMPAIRED BIOTIC COMMUNITIES	5A
UPPER ILLINOIS	71200020503	NEWTON	INK0253_01	IROQUOIS RIVER-UNNAMED TRIBUTARY	TOTAL MERCURY (FISH TISSUE)	5B
UPPER ILLINOIS	71200020503	NEWTON	INK0253_01	IROQUOIS RIVER-UNNAMED TRIBUTARY	PCBS (FISH TISSUE)	5B
UPPER ILLINOIS	71200020504	NEWTON	INK0254_01	MONTGOMERY DITCH	E. COLI	5A
UPPER ILLINOIS	71200020504	BENTON	INK0254_T1001	MONTGOMERY DITCH	IMPAIRED BIOTIC COMMUNITIES	5A
UPPER ILLINOIS	71200020505	NEWTON	INK0255_04	MONTGOMERY DITCH	E. COLI	5A
UPPER ILLINOIS	71200020505	NEWTON	INK0255_T1005	TALLEY DITCH	IMPAIRED BIOTIC COMMUNITIES	5A
UPPER ILLINOIS	71200020505	NEWTON	INK0255_T1006	KENT DITCH	E. COLI	5A
UPPER ILLINOIS	71200020505	NEWTON	INK0255_T1007	MONTGOMERY DITCH	IMPAIRED BIOTIC COMMUNITIES	5A
UPPER ILLINOIS	71200020505	NEWTON	INK0255_T1007	MONTGOMERY DITCH	DISSOLVED OXYGEN	5A
UPPER ILLINOIS	71200020505	NEWTON	INK0255_T1007	MONTGOMERY DITCH	NUTRIENTS	5A
UPPER ILLINOIS	71200020505	NEWTON	INK0255_T1008	MORRISON DITCH	DISSOLVED OXYGEN	5A
UPPER ILLINOIS	71200020505	NEWTON	INK0255_T1008	MORRISON DITCH	IMPAIRED BIOTIC COMMUNITIES	5A

UPPER ILLINOIS	71200020505	NEWTON	INK0255_T1008	MORRISON DITCH	NUTRIENTS	5A
UPPER ILLINOIS	71200020507	NEWTON	INK0257_04	IROQUOIS RIVER	PCBS (FISH TISSUE)	5B
UPPER ILLINOIS	71200020507	NEWTON	INK0257_04	IROQUOIS RIVER	TOTAL MERCURY (FISH TISSUE)	5B
UPPER ILLINOIS	71200020704	BENTON	INK0274_T1001	MINIER LATERAL	E. COLI	5A
UPPER ILLINOIS	71200020705	BENTON	INK0275_01	SUGAR CREEK	PCBS (FISH TISSUE)	5B
UPPER ILLINOIS	71200020705	BENTON	INK0275_T1001	SUGAR CREEK-UNNAMED TRIBUTARY	PCBS (FISH TISSUE)	5B
UPPER ILLINOIS	71200020705	BENTON	INK0275_T1002	SUGAR CREEK-UNNAMED TRIBUTARY	PCBS (FISH TISSUE)	5B
UPPER ILLINOIS	71200020705	BENTON	INK0275_T1003	SUGAR CREEK-UNNAMED TRIBUTARY	PCBS (FISH TISSUE)	5B
UPPER ILLINOIS	71200020705	BENTON	INK0275_T1004	SUGAR CREEK-UNNAMED TRIBUTARY	PCBS (FISH TISSUE)	5B
UPPER ILLINOIS	71200020705	BENTON	INK0275_T1005	SUGAR CREEK-UNNAMED TRIBUTARY	PCBS (FISH TISSUE)	5B
UPPER ILLINOIS	71200020705	BENTON	INK0275_T1006	SUGAR CREEK-UNNAMED TRIBUTARY	PCBS (FISH TISSUE)	5B
UPPER ILLINOIS	71200021301	NEWTON	INK02D1_02	WENTWORTH CREEK	IMPAIRED BIOTIC COMMUNITIES	5A
UPPER ILLINOIS	71200021302	NEWTON	INK02D2_01	BEAVER CREEK	PCBS (FISH TISSUE)	5B
UPPER ILLINOIS	71200021302	NEWTON	INK02D2_01	BEAVER CREEK	IMPAIRED BIOTIC COMMUNITIES	5A
UPPER ILLINOIS	71200021302	NEWTON	INK02D2_T1001	SHEEP DITCH	PCBS (FISH TISSUE)	5B
UPPER ILLINOIS	71200021302	NEWTON	INK02D2_T1003	BEAVER CREEK-UNNAMED TRIBUTARY	PCBS (FISH TISSUE)	5B
UPPER ILLINOIS	71200021302	NEWTON	INK02D2_T1004	DEARDURFF DITCH	PCBS (FISH TISSUE)	5B
UPPER ILLINOIS	71200021304	NEWTON	INK02D4_01	HOUSEWORTH DITCH	IMPAIRED BIOTIC COMMUNITIES	5A
UPPER ILLINOIS	71200021304	NEWTON	INK02D4_01	HOUSEWORTH DITCH	DISSOLVED OXYGEN	5A
UPPER ILLINOIS	71200030304	LAKE	INK0333_00	HART DITCH (PLUM CREEK) AND OTHER TRIBS	IMPAIRED BIOTIC COMMUNITIES	5A
UPPER ILLINOIS	71200030304	LAKE	INK0333_00	HART DITCH (PLUM CREEK) AND OTHER TRIBS	NUTRIENTS	5A
UPPER ILLINOIS	71200030304	LAKE	INK0333_00	HART DITCH (PLUM CREEK) AND OTHER TRIBS	E. COLI	5A
UPPER ILLINOIS	7120003030030	LAKE	INK0333_T1003	DYER DITCH	IMPAIRED BIOTIC COMMUNITIES	5A
UPPER ILLINOIS	7120003030040	LAKE	INK0334_01	CADY MARSH DITCH	NUTRIENTS	5A
UPPER ILLINOIS	7120003030040	LAKE	INK0334_01	CADY MARSH DITCH	CHLORIDE	5A
UPPER ILLINOIS	7120003030040	LAKE	INK0334_01	CADY MARSH DITCH	IMPAIRED BIOTIC COMMUNITIES	5A
UPPER ILLINOIS	7120003030040	LAKE	INK0334_01	CADY MARSH DITCH	E. COLI	5A
UPPER ILLINOIS	71200030305	LAKE	INK0335_01	LITTLE CALUMET RIVER	IMPAIRED BIOTIC COMMUNITIES	5A
UPPER ILLINOIS	71200030305	LAKE	INK0335_01	LITTLE CALUMET RIVER	PCBS (FISH TISSUE)	5B
UPPER ILLINOIS	71200030305	LAKE	INK0335_01	LITTLE CALUMET RIVER	DISSOLVED OXYGEN	5A
UPPER ILLINOIS	71200030305	LAKE	INK0335_01	LITTLE CALUMET RIVER	CHLORIDE	5A
UPPER ILLINOIS	71200030305	LAKE	INK0335_02	LITTLE CALUMET RIVER	CHLORIDE	5A

UPPER ILLINOIS	71200030305	LAKE	INK0335_02	LITTLE CALUMET RIVER	DISSOLVED OXYGEN	5A
UPPER ILLINOIS	71200030305	LAKE	INK0335_02	LITTLE CALUMET RIVER	IMPAIRED BIOTIC COMMUNITIES	5A
UPPER ILLINOIS	71200030305	LAKE	INK0335_02	LITTLE CALUMET RIVER	PCBS (FISH TISSUE)	5B
UPPER ILLINOIS	71200030305	LAKE	INK0335_03	LITTLE CALUMET RIVER	IMPAIRED BIOTIC COMMUNITIES	5A
UPPER ILLINOIS	71200030305	LAKE	INK0335_03	LITTLE CALUMET RIVER	DISSOLVED OXYGEN	5A
UPPER ILLINOIS	71200030305	LAKE	INK0335_03	LITTLE CALUMET RIVER	PCBS (FISH TISSUE)	5B
UPPER ILLINOIS	71200030305	LAKE	INK0335_03	LITTLE CALUMET RIVER	CHLORIDE	5A
UPPER ILLINOIS	71200030305	LAKE	INK0335_T1006	LITTLE CALUMET RIVER	NUTRIENTS	5A
UPPER ILLINOIS	71200030305	LAKE	INK0335_T1006	LITTLE CALUMET RIVER	FREE CYANIDE	5A
GREAT LAKES	71200030406	LAKE	INK0346_01	GRAND CALUMET RIVER	AMMONIA	5A
GREAT LAKES	71200030406	LAKE	INK0346_01	GRAND CALUMET RIVER	FREE CYANIDE	5A
GREAT LAKES	71200030406	LAKE	INK0346_01	GRAND CALUMET RIVER	IMPAIRED BIOTIC COMMUNITIES	5A
GREAT LAKES	71200030406	LAKE	INK0346_01	GRAND CALUMET RIVER	OIL AND GREASE	5A
GREAT LAKES	71200030406	LAKE	INK0346_01	GRAND CALUMET RIVER	PCBS (FISH TISSUE)	5B
GREAT LAKES	71200030406	LAKE	INK0346_02	GRAND CALUMET RIVER (327 IAC 2-1.5-16)	OIL AND GREASE	5A
GREAT LAKES	71200030406	LAKE	INK0346_02	GRAND CALUMET RIVER (327 IAC 2-1.5-16)	AMMONIA	5A
GREAT LAKES	71200030406	LAKE	INK0346_02	GRAND CALUMET RIVER (327 IAC 2-1.5-16)	PCBS (FISH TISSUE)	5B
GREAT LAKES	71200030406	LAKE	INK0346_02	GRAND CALUMET RIVER (327 IAC 2-1.5-16)	IMPAIRED BIOTIC COMMUNITIES	5A
GREAT LAKES	71200030406	LAKE	INK0346_03	GRAND CALUMET RIVER (GARY, IN)	AMMONIA	5A
GREAT LAKES	71200030406	LAKE	INK0346_03	GRAND CALUMET RIVER (GARY, IN)	IMPAIRED BIOTIC COMMUNITIES	5A
GREAT LAKES	71200030406	LAKE	INK0346_03	GRAND CALUMET RIVER (GARY, IN)	OIL AND GREASE	5A
GREAT LAKES	71200030406	LAKE	INK0346_03	GRAND CALUMET RIVER (GARY, IN)	PCBS (FISH TISSUE)	5B
GREAT LAKES	71200030406	LAKE	INK0346_04	GRAND CALUMET RIVER (GARY, IN TO INDIANA HARBOR CANAL)	OIL AND GREASE	5A
GREAT LAKES	71200030406	LAKE	INK0346_04	GRAND CALUMET RIVER (GARY, IN TO INDIANA HARBOR CANAL)	IMPAIRED BIOTIC COMMUNITIES	5A
GREAT LAKES	71200030406	LAKE	INK0346_04	GRAND CALUMET RIVER (GARY, IN TO INDIANA HARBOR CANAL)	PCBS (FISH TISSUE)	5B
GREAT LAKES	71200030406	LAKE	INK0346_04	GRAND CALUMET RIVER (GARY, IN TO INDIANA HARBOR CANAL)	E. COLI	5A
GREAT LAKES	71200030407	LAKE	INK0347_01	GRAND CALUMET RIVER (INDIANA HARBOR CANAL TO ILLINOIS)	PCBS (FISH TISSUE)	5B
GREAT LAKES	71200030407	LAKE	INK0347_01	GRAND CALUMET RIVER (INDIANA HARBOR CANAL TO ILLINOIS)	AMMONIA	5A
GREAT LAKES	71200030407	LAKE	INK0347_01	GRAND CALUMET RIVER (INDIANA HARBOR CANAL TO ILLINOIS)	CHLORIDE	5A
GREAT LAKES	71200030407	LAKE	INK0347_01	GRAND CALUMET	DISSOLVED	5A

				RIVER (INDIANA HARBOR CANAL TO ILLINOIS)	OXYGEN	
GREAT LAKES	71200030407	LAKE	INK0347_01	GRAND CALUMET RIVER (INDIANA HARBOR CANAL TO ILLINOIS)	E. COLI	5A
GREAT LAKES	71200030407	LAKE	INK0347_01	GRAND CALUMET RIVER (INDIANA HARBOR CANAL TO ILLINOIS)	IMPAIRED BIOTIC COMMUNITIES	5A
GREAT LAKES	71200030407	LAKE	INK0347_01	GRAND CALUMET RIVER (INDIANA HARBOR CANAL TO ILLINOIS)	NUTRIENTS	5A
GREAT LAKES	NA	LAKE	INM00G1000_00	LAKE MICHIGAN	PCBS (FISH TISSUE)	5B
GREAT LAKES	NA	LAKE	INM00G1000_00	LAKE MICHIGAN	TOTAL MERCURY (FISH TISSUE)	5B
OHIO RIVER TRIBUTARIES	5140101030040	JEFFERSON	INN0134_00	INDIAN KENTUCK CREEK-SEALS FORK	IMPAIRED BIOTIC COMMUNITIES	5A
OHIO RIVER TRIBUTARIES	5140101030040	JEFFERSON	INN0134_T1034	INDIAN KENTUCK CREEK	E. COLI	5A
OHIO RIVER TRIBUTARIES	5140101030040	JEFFERSON	INN0134_T1034	INDIAN KENTUCK CREEK	IMPAIRED BIOTIC COMMUNITIES	5A
OHIO RIVER TRIBUTARIES	5140101040050	JEFFERSON	INN0145_T1002	DEANS BRANCH	E. COLI	5A
OHIO RIVER TRIBUTARIES	5140101040050	JEFFERSON	INN0145_T1002	DEANS BRANCH	IMPAIRED BIOTIC COMMUNITIES	5A
OHIO RIVER TRIBUTARIES	5140101070010	CLARK	INN0171_T1002	FOURTEENMILE CREEK, EAST FORK - UNNAMED TRIBUTARY	IMPAIRED BIOTIC COMMUNITIES	5A
OHIO RIVER TRIBUTARIES	5140101070010	CLARK	INN0171_T1002	FOURTEENMILE CREEK, EAST FORK - UNNAMED TRIBUTARY	E. COLI	5A
OHIO RIVER TRIBUTARIES	5140101070010	CLARK	INN0171_T1002	FOURTEENMILE CREEK, EAST FORK - UNNAMED TRIBUTARY	DISSOLVED OXYGEN	5A
OHIO RIVER TRIBUTARIES	5140101070040	CLARK	INN0174_02	FOURTEENMILE CREEK	E. COLI	5A
OHIO RIVER TRIBUTARIES	5140101070090	CLARK	INN0179_00	FOURTEEN MILE CREEK-DRY BRANCH	E. COLI	5A
OHIO RIVER TRIBUTARIES	5140101070100	CLARK	INN017A_00	YANKEE CREEK	E. COLI	5A
OHIO RIVER TRIBUTARIES	5140101140040	CLARK	INN01E4_01	MILLER FORK	E. COLI	5A
OHIO RIVER TRIBUTARIES	5140101140060	CLARK	INN01E6_T1001	SILVER CREEK - UNNAMED TRIBUTARY	IMPAIRED BIOTIC COMMUNITIES	5A
OHIO RIVER TRIBUTARIES	5140101140080	CLARK	INN01E8_00	SUGAR RUN	E. COLI	5A
OHIO RIVER TRIBUTARIES	5140101140080	CLARK	INN01E8_00	SUGAR RUN	IMPAIRED BIOTIC COMMUNITIES	5A
OHIO RIVER TRIBUTARIES	5140101140110	CLARK	INN01EB_01	SILVER CREEK	E. COLI	5A
OHIO RIVER TRIBUTARIES	5140101140110	CLARK	INN01EB_01	SILVER CREEK	IMPAIRED BIOTIC COMMUNITIES	5A
OHIO RIVER TRIBUTARIES	5140101140110	CLARK	INN01EB_T1001	SILVER CREEK - UNNAMED TRIBUTARY	IMPAIRED BIOTIC COMMUNITIES	5A
OHIO RIVER TRIBUTARIES	5140101140170	FLOYD	INN01EH_T1003	SILVER CREEK	PCBS (FISH TISSUE)	5B
OHIO RIVER TRIBUTARIES	5140101140170	FLOYD	INN01EH_T1003	SILVER CREEK	TOTAL MERCURY (FISH TISSUE)	5B
OHIO RIVER TRIBUTARIES	5140104050070	HARRISON	INN0457_00	BUCK CREEK-MAIN STEM	E. COLI	5A
OHIO RIVER TRIBUTARIES	5140104050070	HARRISON	INN0457_00	BUCK CREEK-MAIN STEM	IMPAIRED BIOTIC COMMUNITIES	5A
OHIO RIVER TRIBUTARIES	5140104080020	FLOYD	INN0482_00	LITTLE INDIAN CREEK (NORTH)	IMPAIRED BIOTIC COMMUNITIES	5A

OHIO RIVER TRIBUTARIES	5140104080030	FLOYD	INN0483_00	INDIAN CREEK-GALENA	NUTRIENTS	5A
OHIO RIVER TRIBUTARIES	5140104080030	FLOYD	INN0483_00	INDIAN CREEK-GALENA	IMPAIRED BIOTIC COMMUNITIES	5A
OHIO RIVER TRIBUTARIES	5140104080030	FLOYD	INN0483_00	INDIAN CREEK-GALENA	E. COLI	5A
OHIO RIVER TRIBUTARIES	5140104080040	FLOYD	INN0484_02	INDIAN CREEK	E. COLI	5A
OHIO RIVER TRIBUTARIES	5140104080050	FLOYD	INN0485_01	INDIAN CREEK	E. COLI	5A
OHIO RIVER TRIBUTARIES	5140104080080	FLOYD	INN0488_00	INDIAN CREEK-ABOVE GEORGETOWN CREEK	E. COLI	5A
OHIO RIVER TRIBUTARIES	5140104080100	FLOYD	INN048A_01	INDIAN CREEK	E. COLI	5A
OHIO RIVER TRIBUTARIES	5140104090010	HARRISON	INN0491_01	INDIAN CREEK	E. COLI	5A
OHIO RIVER TRIBUTARIES	5140104090040	HARRISON	INN0494_00	INDIAN CREEK-CRANDALL BRANCH	E. COLI	5A
OHIO RIVER TRIBUTARIES	5140104090050	HARRISON	INN0495_T1050	INDIAN CREEK	E. COLI	5A
OHIO RIVER TRIBUTARIES	5140104090060	HARRISON	INN0496_T1051	INDIAN CREEK	E. COLI	5A
OHIO RIVER TRIBUTARIES	5140104100010	HARRISON	INN04A1_00	INDIAN CREEK-NORTH KARST AREA	PCBS (FISH TISSUE)	5B
OHIO RIVER TRIBUTARIES	5140104100010	HARRISON	INN04A1_00	INDIAN CREEK-NORTH KARST AREA	E. COLI	5A
OHIO RIVER TRIBUTARIES	5140104100030	HARRISON	INN04A3_00	INDIAN CREEK-DEVILS BACKBONE	DISSOLVED OXYGEN	5A
OHIO RIVER TRIBUTARIES	5140104100030	HARRISON	INN04A3_00	INDIAN CREEK-DEVILS BACKBONE	E. COLI	5A
OHIO RIVER TRIBUTARIES	5140104100030	HARRISON	INN04A3_00	INDIAN CREEK-DEVILS BACKBONE	PCBS (FISH TISSUE)	5B
OHIO RIVER TRIBUTARIES	5140104100040	HARRISON	INN04A4_00	INDIAN CREEK-BLUE SPRING	PCBS (FISH TISSUE)	5B
OHIO RIVER TRIBUTARIES	5140104130060	WASHINGTON	INN04D6_01	BEAR CREEK (HEADWATER)	E. COLI	5A
OHIO RIVER TRIBUTARIES	5140104130060	WASHINGTON	INN04D6_02	BEAR CREEK	E. COLI	5A
OHIO RIVER TRIBUTARIES	5140104130060	WASHINGTON	INN04D6_T1001	LITTLE BEAR CREEK	E. COLI	5A
OHIO RIVER TRIBUTARIES	5140104130080	WASHINGTON	INN04D8_T1044	SOUTH FORK BLUE RIVER	IMPAIRED BIOTIC COMMUNITIES	5A
OHIO RIVER TRIBUTARIES	5140104140010	HARRISON	INN04E1_T1001	BLUE RIVER	E. COLI	5A
OHIO RIVER TRIBUTARIES	5140104140010	WASHINGTON	INN04E1_T1040	BLUE RIVER	E. COLI	5A
OHIO RIVER TRIBUTARIES	5140104100000	WASHINGTON	INN04E1_T1040	BLUE RIVER	FREE CYANIDE	5A
OHIO RIVER TRIBUTARIES	5140104140050	CRAWFORD	INN04E5_T1002	BLUE RIVER	E. COLI	5A
OHIO RIVER TRIBUTARIES	5140104150010	CRAWFORD	INN04F1_T1003	BLUE RIVER	E. COLI	5A
OHIO RIVER TRIBUTARIES	5140104150020	CRAWFORD	INN04F2_T1004	BLUE RIVER	E. COLI	5A
OHIO RIVER TRIBUTARIES	5140104150030	HARRISON	INN04F3_T1005	BLUE RIVER	NUTRIENTS	5A
OHIO RIVER TRIBUTARIES	5140104150060	HARRISON	INN04F6_T1007	BLUE RIVER	PCBS (FISH TISSUE)	5B
OHIO RIVER TRIBUTARIES	5140104150060	HARRISON	INN04F6_T1007	BLUE RIVER	E. COLI	5A
OHIO RIVER TRIBUTARIES	5140104150060	HARRISON	INN04F6_T1039	BLUE RIVER	PCBS (FISH TISSUE)	5B
OHIO RIVER TRIBUTARIES	5140104150070	CRAWFORD	INN04F7_T1008	BLUE RIVER	E. COLI	5A
OHIO RIVER TRIBUTARIES	5140104150070	CRAWFORD	INN04F7_T1008	BLUE RIVER	IMPAIRED BIOTIC COMMUNITIES	5A

OHIO RIVER TRIBUTARIES	5140104150070	CRAWFORD	INN04F7_T1008	BLUE RIVER	PCBS (FISH TISSUE)	5B
OHIO RIVER TRIBUTARIES	5140104180040	CRAWFORD	INN04J4_T1004	OTTER CREEK - UNNAMED TRIBUTARY	IMPAIRED BIOTIC COMMUNITIES	5A
OHIO RIVER TRIBUTARIES	5140104180050	CRAWFORD	INN04J5_01	LITTLE BLUE RIVER	E. COLI	5A
OHIO RIVER TRIBUTARIES	5140104180140	CRAWFORD	INN04JE_00	LITTLE BLUE RIVER-ALTON	TOTAL MERCURY (FISH TISSUE)	5B
OHIO RIVER TRIBUTARIES	5140104180140	CRAWFORD	INN04JE_00	LITTLE BLUE RIVER-ALTON	PCBS (FISH TISSUE)	5B
OHIO RIVER TRIBUTARIES	5140104200030	PERRY	INN04M3_01	OIL CREEK	DISSOLVED OXYGEN	5A
OHIO RIVER TRIBUTARIES	5140104200070	PERRY	INN04M7_00	OIL CREEK-WEBB BRANCH	IMPAIRED BIOTIC COMMUNITIES	5A
OHIO RIVER TRIBUTARIES	5140104200080	PERRY	INN04M8_01	LITTLE OIL CREEK	DISSOLVED OXYGEN	5A
OHIO RIVER TRIBUTARIES	5140104200080	PERRY	INN04M8_01	LITTLE OIL CREEK	E. COLI	5A
OHIO RIVER TRIBUTARIES	5140104200080	PERRY	INN04M8_01	LITTLE OIL CREEK	IMPAIRED BIOTIC COMMUNITIES	5A
OHIO RIVER TRIBUTARIES	5140104200080	PERRY	INN04M8_T1001	BOONE CREEK	E. COLI	5A
OHIO RIVER TRIBUTARIES	5140104210030	PERRY	INN04N3_00	BIG POISON CREEK	DISSOLVED OXYGEN	5A
OHIO RIVER TRIBUTARIES	5140104120040	WASHINGTON	INN04P1029_00	SALINDA, LAKE	TASTE AND ODOR	5A
OHIO RIVER TRIBUTARIES	5140104120040	WASHINGTON	INN04P1029_00	SALINDA, LAKE	ALGAE	5A
PATOKA	5120209010030	ORANGE	INP0913_00	PATOKA RIVER-HOGS DEFEAT CREEK	E. COLI	5A
PATOKA	5120209010030	ORANGE	INP0913_00	PATOKA RIVER-HOGS DEFEAT CREEK	DISSOLVED OXYGEN	5A
PATOKA	5120209010040	ORANGE	INP0914_00	PATOKA RIVER-DILLARD CREEK	DISSOLVED OXYGEN	5A
PATOKA	5120209010050	ORANGE	INP0915_00	YOUNGS CREEK	E. COLI	5A
PATOKA	5120209010100	CRAWFORD	INP091A_00	LICK CREEK-RITTER CREEK	E. COLI	5A
PATOKA	5120209010100	CRAWFORD	INP091A_00	LICK CREEK-RITTER CREEK	NUTRIENTS	5A
PATOKA	5120209020040	DUBOIS	INP0924_00	PATOKA RIVER-DUBOIS TRIBUTARIES	E. COLI	5A
PATOKA	5120209020040	DUBOIS	INP0924_00	PATOKA RIVER-DUBOIS TRIBUTARIES	DISSOLVED OXYGEN	5A
PATOKA	5120209020040	DUBOIS	INP0924_T1003	PATOKA RIVER	E. COLI	5A
PATOKA	5120209020050	DUBOIS	INP0925_00	POISON CREEK-BAUER CREEK	E. COLI	5A
PATOKA	5120209020060	DUBOIS	INP0926_T1004	PATOKA RIVER-LOND DITCH	E. COLI	5A
PATOKA	5120209020060	DUBOIS	INP0926_T1004	PATOKA RIVER-LOND DITCH	IMPAIRED BIOTIC COMMUNITIES	5A
PATOKA	5120209020080	DUBOIS	INP0928_T1005	PATOKA RIVER	E. COLI	5A
PATOKA	5120209020080	DUBOIS	INP0928_T1005	PATOKA RIVER	IMPAIRED BIOTIC COMMUNITIES	5A
PATOKA	5120209020080	DUBOIS	INP0928_T1005	PATOKA RIVER	PCBS (FISH TISSUE)	5B
PATOKA	5120209030010	DUBOIS	INP0931_00	HALL CREEK-HEADWATERS	IMPAIRED BIOTIC COMMUNITIES	5A
PATOKA	5120209030010	DUBOIS	INP0931_00	HALL CREEK-HEADWATERS	E. COLI	5A
PATOKA	5120209030050	DUBOIS	INP0935_00	FLAT CREEK-LOWER	E. COLI	5A
PATOKA	5120209030060	DUBOIS	INP0936_00	STRAIGHT RIVER	E. COLI	5A
PATOKA	5120209040010	SPENCER	INP0941_00	HUNLEY CREEK-HEADWATERS	DISSOLVED OXYGEN	5A

PATOKA	5120209040010	SPENCER	INP0941_00	HUNLEY CREEK-HEADWATERS	IMPAIRED BIOTIC COMMUNITIES	5A
PATOKA	5120209040010	SPENCER	INP0941_00	HUNLEY CREEK-HEADWATERS	NUTRIENTS	5A
PATOKA	5120209040010	SPENCER	INP0941_00	HUNLEY CREEK-HEADWATERS	SILTATION	5A
PATOKA	5120209040020	DUBOIS	INP0942_00	HUNLEY CREEK-HALO RUN/GREEN CREEK	E. COLI	5A
PATOKA	5120209040020	DUBOIS	INP0942_00	HUNLEY CREEK-HALO RUN/GREEN CREEK	NUTRIENTS	5A
PATOKA	5120209040020	DUBOIS	INP0942_00	HUNLEY CREEK-HALO RUN/GREEN CREEK	IMPAIRED BIOTIC COMMUNITIES	5A
PATOKA	5120209040030	DUBOIS	INP0943_00	HUNLEY CREEK-INDIAN CREEK	DISSOLVED OXYGEN	5A
PATOKA	5120209040030	DUBOIS	INP0943_00	HUNLEY CREEK-INDIAN CREEK	IMPAIRED BIOTIC COMMUNITIES	5A
PATOKA	5120209040040	DUBOIS	INP0944_00	SHORT CREEK	IMPAIRED BIOTIC COMMUNITIES	5A
PATOKA	5120209040050	DUBOIS	INP0945_00	BRUNER CREEK	DISSOLVED OXYGEN	5A
PATOKA	5120209040060	DUBOIS	INP0946_00	PATOKA RIVER-LOWER HUNLEY CREEK TRIBUTARIES	IMPAIRED BIOTIC COMMUNITIES	5A
PATOKA	5120209040060	DUBOIS	INP0946_T1006	PATOKA RIVER	TOTAL MERCURY (FISH TISSUE)	5B
PATOKA	5120209040060	DUBOIS	INP0946_T1006	PATOKA RIVER	E. COLI	5A
PATOKA	5120209040060	DUBOIS	INP0946_T1006	PATOKA RIVER	PCBS (FISH TISSUE)	5B
PATOKA	5120209040070	DUBOIS	INP0947_00	ELL CREEK AND TRIBUTARIES	NUTRIENTS	5A
PATOKA	5120209040070	DUBOIS	INP0947_T1007	PATOKA RIVER	IMPAIRED BIOTIC COMMUNITIES	5A
PATOKA	5120209040070	DUBOIS	INP0947_T1007	PATOKA RIVER	PCBS (FISH TISSUE)	5B
PATOKA	5120209040070	DUBOIS	INP0947_T1007	PATOKA RIVER	TOTAL MERCURY (FISH TISSUE)	5B
PATOKA	5120209040070	DUBOIS	INP0947_T1007	PATOKA RIVER	E. COLI	5A
PATOKA	5120209040070	DUBOIS	INP0947_T1007	PATOKA RIVER	TOTAL LEAD	5A
PATOKA	5120209040070	DUBOIS	INP0947_T1025	OUTLET OF HUNTINGBURG CITY LAKE	DISSOLVED OXYGEN	5A
PATOKA	5120209040070	DUBOIS	INP0947_T1025	OUTLET OF HUNTINGBURG CITY LAKE	IMPAIRED BIOTIC COMMUNITIES	5A
PATOKA	5120209040080	DUBOIS	INP0948_00	PATOKA RIVER-CROOKED/ALTAR CREEKS	E. COLI	5A
PATOKA	5120209040080	DUBOIS	INP0948_00	PATOKA RIVER-CROOKED/ALTAR CREEKS	NUTRIENTS	5A
PATOKA	5120209040080	DUBOIS	INP0948_T1008	PATOKA RIVER	E. COLI	5A
PATOKA	5120209040080	DUBOIS	INP0948_T1008	PATOKA RIVER	DISSOLVED OXYGEN	5A
PATOKA	5120209040080	DUBOIS	INP0948_T1008	PATOKA RIVER	IMPAIRED BIOTIC COMMUNITIES	5A
PATOKA	5120209040080	DUBOIS	INP0948_T1008	PATOKA RIVER	NUTRIENTS	5A
PATOKA	5120209040080	DUBOIS	INP0948_T1008	PATOKA RIVER	PCBS (FISH TISSUE)	5B
PATOKA	5120209040080	DUBOIS	INP0948_T1008	PATOKA RIVER	TOTAL MERCURY (FISH TISSUE)	5B
PATOKA	5120209050010	PERRY	INP0951_00	FLAT CREEK HEADWATERS	IMPAIRED BIOTIC COMMUNITIES	5A
PATOKA	5120209050020	PIKE	INP0952_00	FLAT CREEK-BUCK CREEK	DISSOLVED OXYGEN	5A
PATOKA	5120209050020	PIKE	INP0952_00	FLAT CREEK-BUCK	IMPAIRED BIOTIC COMMUNITIES	5A

				CREEK		
PATOKA	5120209050030	DUBOIS	INP0953_00	FLAT CREEK	E. COLI	5A
PATOKA	5120209050030	DUBOIS	INP0953_T1065	LITTLE FLAT CREEK	E. COLI	5A
PATOKA	5120209050030	DUBOIS	INP0953_T1065	LITTLE FLAT CREEK	SILTATION	5A
PATOKA	5120209050030	DUBOIS	INP0953_T1066	UNNAMED TRIBUTARY (HOBBS CEMETERY)	E. COLI	5A
PATOKA	5120209050030	DUBOIS	INP0953_T1066	UNNAMED TRIBUTARY (HOBBS CEMETERY)	NUTRIENTS	5A
PATOKA	5120209060010	DUBOIS	INP0961_T1009	PATOKA RIVER	PCBS (FISH TISSUE)	5B
PATOKA	5120209060010	DUBOIS	INP0961_T1009	PATOKA RIVER	TOTAL MERCURY (FISH TISSUE)	5B
PATOKA	5120209060020	PIKE	INP0962_00	PATOKA RIVER-ROCK CREEK TRIBUTARIES	IMPAIRED BIOTIC COMMUNITIES	5A
PATOKA	5120209060020	PIKE	INP0962_00	PATOKA RIVER-ROCK CREEK TRIBUTARIES	E. COLI	5A
PATOKA	5120209060020	PIKE	INP0962_00	PATOKA RIVER-ROCK CREEK TRIBUTARIES	DISSOLVED OXYGEN	5A
PATOKA	5120209060020	PIKE	INP0962_T1010	PATOKA RIVER	PCBS (FISH TISSUE)	5B
PATOKA	5120209060020	PIKE	INP0962_T1010	PATOKA RIVER	TOTAL MERCURY (FISH TISSUE)	5B
PATOKA	5120209060030	PIKE	INP0963_00	CUP CREEK	E. COLI	5A
PATOKA	5120209060030	PIKE	INP0963_00	CUP CREEK	IMPAIRED BIOTIC COMMUNITIES	5A
PATOKA	5120209060040	PIKE	INP0964_T1011	PATOKA RIVER	PCBS (FISH TISSUE)	5B
PATOKA	5120209060040	PIKE	INP0964_T1011	PATOKA RIVER	TOTAL MERCURY (FISH TISSUE)	5B
PATOKA	5120209060050	PIKE	INP0965_00	PATOKA RIVER-LICK MILL CREEKS	IMPAIRED BIOTIC COMMUNITIES	5A
PATOKA	5120209060050	PIKE	INP0965_T1012	PATOKA RIVER	TOTAL MERCURY (FISH TISSUE)	5B
PATOKA	5120209060050	PIKE	INP0965_T1012	PATOKA RIVER	TOTAL MERCURY (WATER)	5A
PATOKA	5120209060050	PIKE	INP0965_T1012	PATOKA RIVER	IMPAIRED BIOTIC COMMUNITIES	5A
PATOKA	5120209100000	PIKE	INP0965_T1012	PATOKA RIVER	FREE CYANIDE	5A
PATOKA	5120209060050	PIKE	INP0965_T1012	PATOKA RIVER	PCBS (FISH TISSUE)	5B
PATOKA	5120209060060	PIKE	INP0966_T1013	PATOKA RIVER	PCBS (FISH TISSUE)	5B
PATOKA	5120209060060	PIKE	INP0966_T1013	PATOKA RIVER	TOTAL MERCURY (FISH TISSUE)	5B
PATOKA	5120209060080	PIKE	INP0968_00	SUGAR CREEK (PIKE COUNTY)	DISSOLVED OXYGEN	5A
PATOKA	5120209060080	PIKE	INP0968_T1014	PATOKA RIVER	TOTAL MERCURY (FISH TISSUE)	5B
PATOKA	5120209060080	PIKE	INP0968_T1014	PATOKA RIVER	PCBS (FISH TISSUE)	5B
PATOKA	5120209060080	PIKE	INP0968_T1014	PATOKA RIVER	IMPAIRED BIOTIC COMMUNITIES	5A
PATOKA	5120209060090	PIKE	INP0969_T1015	PATOKA RIVER	PCBS (FISH TISSUE)	5B
PATOKA	5120209060090	PIKE	INP0969_T1015	PATOKA RIVER	TOTAL MERCURY (FISH TISSUE)	5B
PATOKA	5120209070010	PIKE	INP0971_00	SOUTH FORK PATOKA R-UNNAMED TRIBUTARY	IMPAIRED BIOTIC COMMUNITIES	5A
PATOKA	5120209100000	PIKE	INP0971_T1021	SOUTH FORK PATOKA RIVER	SULFATE	5A

PATOKA	5120209070010	PIKE	INP0971_T1021	SOUTH FORK PATOKA RIVER	DISSOLVED OXYGEN	5A
PATOKA	5120209070010	PIKE	INP0971_T1021	SOUTH FORK PATOKA RIVER	E. COLI	5A
PATOKA	5120209070010	PIKE	INP0971_T1021	SOUTH FORK PATOKA RIVER	IMPAIRED BIOTIC COMMUNITIES	5A
PATOKA	5120209070010	PIKE	INP0971_T1021	SOUTH FORK PATOKA RIVER	pH	5A
PATOKA	5120209070020	PIKE	INP0972_00	HOUCHIN DITCH	IMPAIRED BIOTIC COMMUNITIES	5A
PATOKA	5120209070020	PIKE	INP0972_T1022	SOUTH FORK PATOKA RIVER	E. COLI	5A
PATOKA	5120209070020	PIKE	INP0972_T1022	SOUTH FORK PATOKA RIVER	IMPAIRED BIOTIC COMMUNITIES	5A
PATOKA	5120209070030	PIKE	INP0973_00	SOUTH FORK PATOKA R-SPURGEON TRIBUTARIES	IMPAIRED BIOTIC COMMUNITIES	5A
PATOKA	5120209070030	PIKE	INP0973_T1023	SOUTH FORK PATOKA RIVER	E. COLI	5A
PATOKA	5120209070030	PIKE	INP0973_T1023	SOUTH FORK PATOKA RIVER	IMPAIRED BIOTIC COMMUNITIES	5A
PATOKA	5120209070040	PIKE	INP0974_00	HONEY CREEK (SOUTH FORK PATOKA) TRIBUTARIES	E. COLI	5A
PATOKA	5120209070040	PIKE	INP0974_00	HONEY CREEK (SOUTH FORK PATOKA) TRIBUTARIES	IMPAIRED BIOTIC COMMUNITIES	5A
PATOKA	5120209070050	PIKE	INP0975_00	SOUTH FORK PATOKA R-WHEELER/LICK CREEKS	IMPAIRED BIOTIC COMMUNITIES	5A
PATOKA	5120209070050	PIKE	INP0975_T1024	SOUTH FORK PATOKA RIVER	IMPAIRED BIOTIC COMMUNITIES	5A
PATOKA	5120209080010	PIKE	INP0981_00	ROBINSON/BIG CREEKS TRIBUTARIES	IMPAIRED BIOTIC COMMUNITIES	5A
PATOKA	5120209080010	PIKE	INP0981_00	ROBINSON/BIG CREEKS TRIBUTARIES	NUTRIENTS	5A
PATOKA	5120209080010	PIKE	INP0981_T1016	PATOKA RIVER	PCBS (FISH TISSUE)	5B
PATOKA	5120209080010	PIKE	INP0981_T1016	PATOKA RIVER	TOTAL MERCURY (FISH TISSUE)	5B
PATOKA	5120209080020	GIBSON	INP0982_00	EAST FORK KEG CREEK	NUTRIENTS	5A
PATOKA	5120209080020	GIBSON	INP0982_00	EAST FORK KEG CREEK	E. COLI	5A
PATOKA	5120209080020	GIBSON	INP0982_00	EAST FORK KEG CREEK	IMPAIRED BIOTIC COMMUNITIES	5A
PATOKA	5120209080050	GIBSON	INP0985_T1017	PATOKA RIVER - CUTOFF BY HOUCHINS DT	TOTAL MERCURY (FISH TISSUE)	5B
PATOKA	5120209080050	GIBSON	INP0985_T1017	PATOKA RIVER - CUTOFF BY HOUCHINS DT	PCBS (FISH TISSUE)	5B
PATOKA	5120209080050	GIBSON	INP0985_T1070	PATOKA RIVER - ABOVE HOUCHINS DT	PCBS (FISH TISSUE)	5B
PATOKA	5120209080050	GIBSON	INP0985_T1070	PATOKA RIVER - ABOVE HOUCHINS DT	TOTAL MERCURY (FISH TISSUE)	5B
PATOKA	5120209080060	GIBSON	INP0986_T1018	PATOKA RIVER - DOWNSTREAM HOUCHINS DT	PCBS (FISH TISSUE)	5B
PATOKA	5120209080060	GIBSON	INP0986_T1018	PATOKA RIVER - DOWNSTREAM HOUCHINS DT	TOTAL MERCURY (FISH TISSUE)	5B
PATOKA	5120209080060	GIBSON	INP0986_T1072	PATOKA RIVER - CUTOFF BY HOUCHINS DT	PCBS (FISH TISSUE)	5B
PATOKA	5120209080060	GIBSON	INP0986_T1072	PATOKA RIVER - CUTOFF BY HOUCHINS DT	TOTAL MERCURY (FISH TISSUE)	5B
PATOKA	5120209080070	GIBSON	INP0987_T1019	PATOKA RIVER	PCBS (FISH	5B

					TISSUE)	
PATOKA	5120209080070	GIBSON	INP0987_T1019	PATOKA RIVER	IMPAIRED BIOTIC COMMUNITIES	5A
PATOKA	5120209080070	GIBSON	INP0987_T1019	PATOKA RIVER	TOTAL MERCURY (FISH TISSUE)	5B
PATOKA	5120209080070	GIBSON	INP0987_T1019	PATOKA RIVER	E. COLI	5A
PATOKA	5120209080080	GIBSON	INP0988_T1020	PATOKA RIVER	E. COLI	5A
PATOKA	5120209080080	GIBSON	INP0988_T1020	PATOKA RIVER	IMPAIRED BIOTIC COMMUNITIES	5A
PATOKA	5120209080080	GIBSON	INP0988_T1020	PATOKA RIVER	PCBS (FISH TISSUE)	5B
PATOKA	5120209080080	GIBSON	INP0988_T1020	PATOKA RIVER	TOTAL MERCURY (FISH TISSUE)	5B
PATOKA	5120209020110	ORANGE	INP09P1001_00	PATOKA RESERVOIR	TOTAL MERCURY (FISH TISSUE)	5B
OHIO RIVER TRIBUTARIES	5090203030030	DEARBORN	INV0333_01	BRUSHY FORK CREEK	DISSOLVED OXYGEN	5A
OHIO RIVER TRIBUTARIES	5090203030080	DEARBORN	INV0338_02	SALT FORK CREEK (DOWNSTREAM OF TURKEY FORK)	E. COLI	5A
OHIO RIVER TRIBUTARIES	5090203030080	DEARBORN	INV0338_03	SALT FORK CREEK (DOWNSTREAM OF SOAPSTONE CREEK)	E. COLI	5A
OHIO RIVER TRIBUTARIES	5090203030090	DEARBORN	INV0339_01	TANNERS CREEK (UPSTREAM OF GREENDALE, IN)	IMPAIRED BIOTIC COMMUNITIES	5A
OHIO RIVER TRIBUTARIES	5090203030090	DEARBORN	INV0339_01	TANNERS CREEK (UPSTREAM OF GREENDALE, IN)	PCBS (FISH TISSUE)	5B
OHIO RIVER TRIBUTARIES	5090203030090	DEARBORN	INV0339_01	TANNERS CREEK (UPSTREAM OF GREENDALE, IN)	TOTAL MERCURY (FISH TISSUE)	5B
OHIO RIVER TRIBUTARIES	5090203030090	DEARBORN	INV0339_02	TANNERS CREEK (GREENDALE, IN)	DISSOLVED OXYGEN	5A
OHIO RIVER TRIBUTARIES	5090203030090	DEARBORN	INV0339_02	TANNERS CREEK (GREENDALE, IN)	PCBS (FISH TISSUE)	5B
OHIO RIVER TRIBUTARIES	5090203030090	DEARBORN	INV0339_02	TANNERS CREEK (GREENDALE, IN)	TOTAL MERCURY (FISH TISSUE)	5B
OHIO RIVER TRIBUTARIES	5090203030090	DEARBORN	INV0339_03	TANNERS CREEK (LAWRENCEBURGH, IN)	TOTAL MERCURY (FISH TISSUE)	5B
OHIO RIVER TRIBUTARIES	5090203030090	DEARBORN	INV0339_03	TANNERS CREEK (LAWRENCEBURGH, IN)	PCBS (FISH TISSUE)	5B
OHIO RIVER TRIBUTARIES	5090203040050	DEARBORN	INV0345_00	NORTH HOGAN CREEK-WILMINGTON	PCBS (FISH TISSUE)	5B
OHIO RIVER TRIBUTARIES	5090203040050	DEARBORN	INV0345_T1039	HOGAN CREEK	PCBS (FISH TISSUE)	5B
OHIO RIVER TRIBUTARIES	5090203040070	DEARBORN	INV0347_T1026	SOUTH HOGAN CREEK	E. COLI	5A
OHIO RIVER TRIBUTARIES	5090203040070	DEARBORN	INV0347_T1026	SOUTH HOGAN CREEK	IMPAIRED BIOTIC COMMUNITIES	5A
OHIO RIVER TRIBUTARIES	5090203040080	DEARBORN	INV0348_T1025	WHITAKER CREEK	E. COLI	5A
OHIO RIVER TRIBUTARIES	5090203040080	DEARBORN	INV0348_T1025	WHITAKER CREEK	IMPAIRED BIOTIC COMMUNITIES	5A
OHIO RIVER TRIBUTARIES	5090203040090	DEARBORN	INV0349_T1027	SOUTH HOGAN CREEK	E. COLI	5A
OHIO RIVER TRIBUTARIES	5090203040100	DEARBORN	INV034A_01	ALLEN BRANCH (UPSTREAM OF FOX BRANCH)	E. COLI	5A
OHIO RIVER TRIBUTARIES	5090203040100	DEARBORN	INV034A_01	ALLEN BRANCH (UPSTREAM OF FOX BRANCH)	DISSOLVED OXYGEN	5A
OHIO RIVER TRIBUTARIES	5090203040100	DEARBORN	INV034A_01	ALLEN BRANCH (UPSTREAM OF FOX BRANCH)	IMPAIRED BIOTIC COMMUNITIES	5A
OHIO RIVER TRIBUTARIES	5090203040110	DEARBORN	INV034B_00	SOUTH HOGAN CREEK-COCHRAN	PCBS (FISH TISSUE)	5B
OHIO RIVER TRIBUTARIES	5090203060110	RIPLEY	INV036B_T1029	LAUGHERY CREEK	E. COLI	5A

OHIO RIVER TRIBUTARIES	5090203060130	RIPLEY	INV036D_T1030	LAUGHERY CREEK	E. COLI	5A
OHIO RIVER TRIBUTARIES	5090203060140	RIPLEY	INV036E_T1031	LAUGHERY CREEK	E. COLI	5A
OHIO RIVER TRIBUTARIES	5090203070060	DEARBORN	INV0376_00	LAUGHERY CREEK-BELL BRANCH	TOTAL MERCURY (FISH TISSUE)	5B
OHIO RIVER TRIBUTARIES	5090203070070	DEARBORN	INV0377_03	HAYES BRANCH (LOWER)	IMPAIRED BIOTIC COMMUNITIES	5A
OHIO RIVER TRIBUTARIES	5090203070070	DEARBORN	INV0377_03	HAYES BRANCH (LOWER)	E. COLI	5A
OHIO RIVER TRIBUTARIES	5090203070080	OHIO	INV0378_00	LAUGHERY CREEK-MUD LICK	PCBS (FISH TISSUE)	5B
OHIO RIVER TRIBUTARIES	5090203070080	OHIO	INV0378_00	LAUGHERY CREEK-MUD LICK	TOTAL MERCURY (FISH TISSUE)	5B
OHIO RIVER TRIBUTARIES	5090203080030	OHIO	INV0383_00	SOUTH FORK LAUGHERY CREEK-LOWER	E. COLI	5A
OHIO RIVER TRIBUTARIES	5090203080040	OHIO	INV0384_01	LAUGHERY CREEK, SOUTH FORK	PCBS (FISH TISSUE)	5B
OHIO RIVER TRIBUTARIES	5090203080040	DEARBORN	INV0384_02	LAUGHERY CREEK	PCBS (FISH TISSUE)	5B
OHIO RIVER TRIBUTARIES	5090203080040	DEARBORN	INV0384_03	LAUGHERY CREEK	PCBS (FISH TISSUE)	5B
OHIO RIVER TRIBUTARIES	5090203080050	OHIO	INV0385_01	LAUGHERY CREEK	IMPAIRED BIOTIC COMMUNITIES	5A
OHIO RIVER TRIBUTARIES	5090203080050	OHIO	INV0385_01	LAUGHERY CREEK	PCBS (FISH TISSUE)	5B
OHIO RIVER TRIBUTARIES	5090203180030	SWITZERLAND	INV03J3_T1040	THURSTON CREEK	E. COLI	5A
OHIO RIVER TRIBUTARIES	5090203200050	SWITZERLAND	INV03M5_01	INDIAN CREEK	E. COLI	5A
WHITE RIVER, WEST FORK	51202010101	RANDOLPH	INW0111_01	WHITE RIVER	E. COLI	5A
WHITE RIVER, WEST FORK	51202010101	RANDOLPH	INW0111_02	OWL CREEK	E. COLI	5A
WHITE RIVER, WEST FORK	51202010102	RANDOLPH	INW0112_01	WHITE RIVER	IMPAIRED BIOTIC COMMUNITIES	5A
WHITE RIVER, WEST FORK	51202010102	RANDOLPH	INW0112_01	WHITE RIVER	E. COLI	5A
WHITE RIVER, WEST FORK	51202010102	RANDOLPH	INW0112_01	WHITE RIVER	TOTAL MERCURY (FISH TISSUE)	5B
WHITE RIVER, WEST FORK	51202010102	RANDOLPH	INW0112_01	WHITE RIVER	PCBS (FISH TISSUE)	5B
WHITE RIVER, WEST FORK	51202010103	RANDOLPH	INW0113_01	WHITE RIVER	PCBS (FISH TISSUE)	5B
WHITE RIVER, WEST FORK	51202010103	RANDOLPH	INW0113_01	WHITE RIVER	E. COLI	5A
WHITE RIVER, WEST FORK	51202010104	RANDOLPH	INW0114_01	CABIN CREEK	E. COLI	5A
WHITE RIVER, WEST FORK	51202010105	RANDOLPH	INW0115_01	WHITE RIVER	E. COLI	5A
WHITE RIVER, WEST FORK	51202010105	RANDOLPH	INW0115_01	WHITE RIVER	PCBS (FISH TISSUE)	5B
WHITE RIVER, WEST FORK	51202010106	RANDOLPH	INW0116_01	LITTLE WHITE RIVER	E. COLI	5A
WHITE RIVER, WEST FORK	51202010106	RANDOLPH	INW0116_T1001	POPLAR RUN	E. COLI	5A
WHITE RIVER, WEST FORK	51202010107	RANDOLPH	INW0117_01	STONEY CREEK	E. COLI	5A
WHITE RIVER, WEST FORK	51202010107	DELAWARE	INW0117_T1001	LITTLE STONEY CREEK	E. COLI	5A
WHITE RIVER, WEST FORK	51202010109	RANDOLPH	INW0119_01	WHITE RIVER	E. COLI	5A
WHITE RIVER, WEST FORK	51202010109	RANDOLPH	INW0119_01	WHITE RIVER	PCBS (FISH TISSUE)	5B
WHITE RIVER, WEST FORK	51202010109	DELAWARE	INW0119_T1008	MUD CREEK	E. COLI	5A
WHITE RIVER, WEST FORK	51202010110	DELAWARE	INW011A_01	WHITE RIVER	E. COLI	5A
WHITE RIVER, WEST FORK	51202010110	DELAWARE	INW011A_01	WHITE RIVER	PCBS (FISH TISSUE)	5B
WHITE RIVER,	51202010111	DELAWARE	INW011B_01	WHITE RIVER	IMPAIRED BIOTIC	5A

WEST FORK					COMMUNITIES	
WHITE RIVER, WEST FORK	51202010111	DELAWARE	INW011B_T1001	MUNCIE CREEK	E. COLI	5A
WHITE RIVER, WEST FORK	51202010201	HENRY	INW0121_01	BUCK CREEK	E. COLI	5A
WHITE RIVER, WEST FORK	51202010202	HENRY	INW0122_01	BELL CREEK	E. COLI	5A
WHITE RIVER, WEST FORK	51202010203	DELAWARE	INW0123_01	NO NAME CREEK	E. COLI	5A
WHITE RIVER, WEST FORK	51202010203	DELAWARE	INW0123_02	BELL CREEK	E. COLI	5A
WHITE RIVER, WEST FORK	51202010203	DELAWARE	INW0123_T1001	WILLIAMS CREEK	E. COLI	5A
WHITE RIVER, WEST FORK	51202010204	DELAWARE	INW0124_01	BUCK CREEK	E. COLI	5A
WHITE RIVER, WEST FORK	51202010204	DELAWARE	INW0124_01	BUCK CREEK	IMPAIRED BIOTIC COMMUNITIES	5A
WHITE RIVER, WEST FORK	51202010204	DELAWARE	INW0124_01	BUCK CREEK	PCBS (FISH TISSUE)	5B
WHITE RIVER, WEST FORK	51202010305	DELAWARE	INW0135_01	WHITE RIVER	PCBS (FISH TISSUE)	5B
WHITE RIVER, WEST FORK	51202010305	DELAWARE	INW0135_T1001	YORK PRAIRIE CREEK	E. COLI	5A
WHITE RIVER, WEST FORK	51202010306	DELAWARE	INW0136_01	WHITE RIVER	PCBS (FISH TISSUE)	5B
WHITE RIVER, WEST FORK	51202010306	DELAWARE	INW0136_T1001	SMALL BRANCH	E. COLI	5A
WHITE RIVER, WEST FORK	51202010307	MADISON	INW0137_01	KILLBUCK CREEK	PCBS (FISH TISSUE)	5B
WHITE RIVER, WEST FORK	51202010307	MADISON	INW0137_01	KILLBUCK CREEK	IMPAIRED BIOTIC COMMUNITIES	5A
WHITE RIVER, WEST FORK	51202010307	MADISON	INW0137_02	KILLBUCK CREEK	PCBS (FISH TISSUE)	5B
WHITE RIVER, WEST FORK	51202010308	MADISON	INW0138_01	WHITE RIVER	PCBS (FISH TISSUE)	5B
WHITE RIVER, WEST FORK	51202010310	MADISON	INW013A_01	WHITE RIVER	IMPAIRED BIOTIC COMMUNITIES	5A
WHITE RIVER, WEST FORK	51202010310	MADISON	INW013A_01	WHITE RIVER	PCBS (FISH TISSUE)	5B
WHITE RIVER, WEST FORK	51202010310	MADISON	INW013A_02	WHITE RIVER	PCBS (FISH TISSUE)	5B
WHITE RIVER, WEST FORK	5120201040050	DELAWARE	INW0145_00	KILLBUCK CREEK	PCBS (FISH TISSUE)	5B
WHITE RIVER, WEST FORK	51202010405	MADISON	INW0145_01	PIPE CREEK	IMPAIRED BIOTIC COMMUNITIES	5A
WHITE RIVER, WEST FORK	51202010405	MADISON	INW0145_01	PIPE CREEK	PCBS (FISH TISSUE)	5B
WHITE RIVER, WEST FORK	51202010407	MADISON	INW0147_01	PIPE CREEK	PCBS (FISH TISSUE)	5B
WHITE RIVER, WEST FORK	51202010505	HAMILTON	INW0155_T1001	LAMBERSON DITCH	E. COLI	5A
WHITE RIVER, WEST FORK	51202010505	HAMILTON	INW0155_T1001	LAMBERSON DITCH	IMPAIRED BIOTIC COMMUNITIES	5A
WHITE RIVER, WEST FORK	5120201050090	HAMILTON	INW0159_00	PIPE CREEK - HAMILTON COUNTY	PCBS (FISH TISSUE)	5B
WHITE RIVER, WEST FORK	51202010602	TIPTON	INW0162_01	CICERO CREEK	ALGAE	5A
WHITE RIVER, WEST FORK	51202010602	TIPTON	INW0162_01	CICERO CREEK	E. COLI	5A
WHITE RIVER, WEST FORK	51202010602	TIPTON	INW0162_01	CICERO CREEK	IMPAIRED BIOTIC COMMUNITIES	5A
WHITE RIVER, WEST FORK	51202010602	TIPTON	INW0162_01	CICERO CREEK	NUTRIENTS	5A
WHITE RIVER, WEST FORK	51202010604	TIPTON	INW0164_01	CICERO CREEK	E. COLI	5A
WHITE RIVER, WEST FORK	51202010604	TIPTON	INW0164_T1001	CICERO CREEK - UNNAMED TRIBUTARY	E. COLI	5A
WHITE RIVER, WEST FORK	51202010605	TIPTON	INW0165_01	CICERO CREEK	E. COLI	5A
WHITE RIVER, WEST FORK	51202010605	TIPTON	INW0165_T1001	TOBIN DITCH	E. COLI	5A

WHITE RIVER, WEST FORK	51202010605	TIPTON	INW0165_T1003	BUSCHER DITCH	E. COLI	5A
WHITE RIVER, WEST FORK	51202010608	HAMILTON	INW0168_01	LITTLE CICERO CREEK	E. COLI	5A
WHITE RIVER, WEST FORK	51202010608	HAMILTON	INW0168_T1001	BENNETT DITCH	E. COLI	5A
WHITE RIVER, WEST FORK	51202010608	HAMILTON	INW0168_T1002	TAYLOR CREEK	E. COLI	5A
WHITE RIVER, WEST FORK	51202010610	HAMILTON	INW016A_T1003	SLY RUN	E. COLI	5A
WHITE RIVER, WEST FORK	51202010701	HAMILTON	INW0171_01	WHITE RIVER	PCBS (FISH TISSUE)	5B
WHITE RIVER, WEST FORK	51202010701	HAMILTON	INW0171_02	WHITE RIVER	PCBS (FISH TISSUE)	5B
WHITE RIVER, WEST FORK	51202010701	HAMILTON	INW0171_02	WHITE RIVER	E. COLI	5A
WHITE RIVER, WEST FORK	51202010704	HAMILTON	INW0174_01	STONY CREEK	PCBS (FISH TISSUE)	5B
WHITE RIVER, WEST FORK	51202010705	HAMILTON	INW0175_01	WHITE RIVER	IMPAIRED BIOTIC COMMUNITIES	5A
WHITE RIVER, WEST FORK	51202010705	HAMILTON	INW0175_01	WHITE RIVER	PCBS (FISH TISSUE)	5B
WHITE RIVER, WEST FORK	51202010705	HAMILTON	INW0175_02	WHITE RIVER	PCBS (FISH TISSUE)	5B
WHITE RIVER, WEST FORK	51202010705	HAMILTON	INW0175_T1002	INGERMAN DITCH	E. COLI	5A
WHITE RIVER, WEST FORK	51202010705	HAMILTON	INW0175_T1003	MALLORY GRANGER DITCH	E. COLI	5A
WHITE RIVER, WEST FORK	51202010801	HENRY	INW0181_01	FALL CREEK	E. COLI	5A
WHITE RIVER, WEST FORK	51202010801	HENRY	INW0181_T1001	HONEY CREEK	E. COLI	5A
WHITE RIVER, WEST FORK	51202010802	MADISON	INW0182_01	SLY FORK	E. COLI	5A
WHITE RIVER, WEST FORK	51202010803	HENRY	INW0183_01	FALL CREEK	E. COLI	5A
WHITE RIVER, WEST FORK	51202010803	HENRY	INW0183_T1001	SUGAR CREEK	E. COLI	5A
WHITE RIVER, WEST FORK	51202010803	HENRY	INW0183_T1002	DEER CREEK	E. COLI	5A
WHITE RIVER, WEST FORK	51202010803	HENRY	INW0183_T1004	MUD CREEK	E. COLI	5A
WHITE RIVER, WEST FORK	51202010803	HENRY	INW0183_T1005	LITTLE CREEK	E. COLI	5A
WHITE RIVER, WEST FORK	51202010804	MADISON	INW0184_01	FALL CREEK	E. COLI	5A
WHITE RIVER, WEST FORK	51202010804	MADISON	INW0184_T1002	PRAIRIE CREEK	E. COLI	5A
WHITE RIVER, WEST FORK	51202010805	MADISON	INW0185_01	LICK CREEK	E. COLI	5A
WHITE RIVER, WEST FORK	51202010805	MADISON	INW0185_T1001	CHADWICK DITCH	E. COLI	5A
WHITE RIVER, WEST FORK	51202010805	MADISON	INW0185_T1002	FORT DITCH	E. COLI	5A
WHITE RIVER, WEST FORK	51202010806	MADISON	INW0186_01	FOSTER BRANCH	E. COLI	5A
WHITE RIVER, WEST FORK	51202010807	MADISON	INW0187_01	LICK CREEK	E. COLI	5A
WHITE RIVER, WEST FORK	51202010808	MADISON	INW0188_01	FALL CREEK	E. COLI	5A
WHITE RIVER, WEST FORK	51202010808	MADISON	INW0188_02	FALL CREEK	E. COLI	5A
WHITE RIVER, WEST FORK	51202010808	HAMILTON	INW0188_03	FALL CREEK	FREE CYANIDE	5A
WHITE RIVER, WEST FORK	51202010809	HAMILTON	INW0189_01	FALL CREEK	PCBS (FISH TISSUE)	5B
WHITE RIVER, WEST FORK	5120201090010	HAMILTON	INW0191_00	SHOEMAKER DITCH (HAMILTON) AND OTHER TRIBUTARIES	E. COLI	5A
WHITE RIVER, WEST FORK	51202010902	MARION	INW0192_02	INDIAN CREEK	E. COLI	5A
WHITE RIVER,	51202010902	MARION	INW0192_03	INDIAN CREEK	E. COLI	5A

WEST FORK						
WHITE RIVER, WEST FORK	51202010902	MARION	INW0192_T1004	INDIAN BRANCH	E. COLI	5A
WHITE RIVER, WEST FORK	51202010904	MARION	INW0194_01	FALL CREEK	PCBS (FISH TISSUE)	5B
WHITE RIVER, WEST FORK	51202010904	MARION	INW0194_02	FALL CREEK	PCBS (FISH TISSUE)	5B
WHITE RIVER, WEST FORK	51202010904	MARION	INW0194_03	FALL CREEK	PCBS (FISH TISSUE)	5B
WHITE RIVER, WEST FORK	51202010904	MARION	INW0194_03	FALL CREEK	TOTAL MERCURY (FISH TISSUE)	5B
WHITE RIVER, WEST FORK	51202010904	MARION	INW0194_03	FALL CREEK	E. COLI	5A
WHITE RIVER, WEST FORK	51202010904	MARION	INW0194_T1001	LAWRENCE CREEK	E. COLI	5A
WHITE RIVER, WEST FORK	5120201090080	MARION	INW0198_M1118	WHITE RIVER	PCBS (FISH TISSUE)	5B
WHITE RIVER, WEST FORK	5120201090080	MARION	INW0198_M1118	WHITE RIVER	TOTAL MERCURY (FISH TISSUE)	5B
WHITE RIVER, WEST FORK	51202011001	HAMILTON	INW01A1_01	COOL CREEK	E. COLI	5A
WHITE RIVER, WEST FORK	51202011001	HAMILTON	INW01A1_02	COOL CREEK	E. COLI	5A
WHITE RIVER, WEST FORK	51202011001	HAMILTON	INW01A1_T1001	GRASSY BRANCH	E. COLI	5A
WHITE RIVER, WEST FORK	51202011001	HAMILTON	INW01A1_T1003	COOL CREEK - UNNAMED TRIBUTARY	E. COLI	5A
WHITE RIVER, WEST FORK	51202011002	HAMILTON	INW01A2_01	WHITE RIVER	PCBS (FISH TISSUE)	5B
WHITE RIVER, WEST FORK	51202011003	HAMILTON	INW01A3_01	WHITE RIVER	E. COLI	5A
WHITE RIVER, WEST FORK	51202011003	HAMILTON	INW01A3_01	WHITE RIVER	PCBS (FISH TISSUE)	5B
WHITE RIVER, WEST FORK	5120201100030	MADISON	INW01A3_T1042	FALL CREEK	E. COLI	5A
WHITE RIVER, WEST FORK	51202011006	MARION	INW01A6_01	WHITE RIVER	E. COLI	5A
WHITE RIVER, WEST FORK	51202011006	MARION	INW01A6_01	WHITE RIVER	FREE CYANIDE	5A
WHITE RIVER, WEST FORK	51202011006	MARION	INW01A6_01	WHITE RIVER	PCBS (FISH TISSUE)	5B
WHITE RIVER, WEST FORK	51202011006	MARION	INW01A6_02	WHITE RIVER	PCBS (FISH TISSUE)	5B
WHITE RIVER, WEST FORK	51202011006	MARION	INW01A6_02	WHITE RIVER	TOTAL MERCURY (FISH TISSUE)	5B
WHITE RIVER, WEST FORK	51202011006	MARION	INW01A6_T1002	BROADRIPPLE TRIBUTARY	E. COLI	5A
WHITE RIVER, WEST FORK	51202011101	BOONE	INW01B1_01	EAGLE CREEK	E. COLI	5A
WHITE RIVER, WEST FORK	51202011102	BOONE	INW01B2_01	MOUNTS RUN	E. COLI	5A
WHITE RIVER, WEST FORK	51202011103	BOONE	INW01B3_01	EAGLE CREEK	IMPAIRED BIOTIC COMMUNITIES	5A
WHITE RIVER, WEST FORK	51202011103	BOONE	INW01B3_01	EAGLE CREEK	E. COLI	5A
WHITE RIVER, WEST FORK	51202011103	BOONE	INW01B3_T1001	KREAGER DITCH	E. COLI	5A
WHITE RIVER, WEST FORK	51202011103	BOONE	INW01B3_T1002	FINLEY CREEK	E. COLI	5A
WHITE RIVER, WEST FORK	51202011104	HAMILTON	INW01B4_01	LITTLE EAGLE CREEK	E. COLI	5A
WHITE RIVER, WEST FORK	51202011104	BOONE	INW01B4_02	LITTLE EAGLE CREEK	E. COLI	5A
WHITE RIVER, WEST FORK	51202011104	HAMILTON	INW01B4_T1001	WOODRUFF BRANCH	E. COLI	5A
WHITE RIVER, WEST FORK	51202011105	BOONE	INW01B5_01	EAGLE CREEK	E. COLI	5A
WHITE RIVER, WEST FORK	51202011105	BOONE	INW01B5_T1001	LENOX DITCH	E. COLI	5A
WHITE RIVER, WEST FORK	51202011105	BOONE	INW01B5_T1002	HOLLIDAY CREEK	E. COLI	5A
WHITE RIVER,	51202011105	BOONE	INW01B5_T1003	JACKSON RUN	E. COLI	5A

WEST FORK						
WHITE RIVER, WEST FORK	51202011106	BOONE	INW01B6_01	FISHBACK CREEK	E. COLI	5A
WHITE RIVER, WEST FORK	51202011106	MARION	INW01B6_02	FISHBACK CREEK	E. COLI	5A
WHITE RIVER, WEST FORK	5120201110060	MARION	INW01B6_T1057	MINNIE CREEK TRIBUTARIES	E. COLI	5A
WHITE RIVER, WEST FORK	51202011107	BOONE	INW01B7_01	EAGLE CREEK	E. COLI	5A
WHITE RIVER, WEST FORK	51202011107	MARION	INW01B7_02	EAGLE CREEK	E. COLI	5A
WHITE RIVER, WEST FORK	51202011107	BOONE	INW01B7_T1002	IRISHMAN RUN	E. COLI	5A
WHITE RIVER, WEST FORK	51202011108	HENDRICKS	INW01B8_T1009	SCHOOL BRANCH	E. COLI	5A
WHITE RIVER, WEST FORK	51202011109	MARION	INW01B9_01	LITTLE EAGLE CREEK	E. COLI	5A
WHITE RIVER, WEST FORK	51202011109	MARION	INW01B9_01	LITTLE EAGLE CREEK	IMPAIRED BIOTIC COMMUNITIES	5A
WHITE RIVER, WEST FORK	51202011109	MARION	INW01B9_02	LITTLE EAGLE CREEK	IMPAIRED BIOTIC COMMUNITIES	5A
WHITE RIVER, WEST FORK	51202011109	MARION	INW01B9_02	LITTLE EAGLE CREEK	E. COLI	5A
WHITE RIVER, WEST FORK	51202011109	MARION	INW01B9_T1001	GUION CREEK	E. COLI	5A
WHITE RIVER, WEST FORK	51202011109	MARION	INW01B9_T1001	GUION CREEK	IMPAIRED BIOTIC COMMUNITIES	5A
WHITE RIVER, WEST FORK	51202011110	MARION	INW01BA_01	EAGLE CREEK	E. COLI	5A
WHITE RIVER, WEST FORK	51202011110	MARION	INW01BA_01	EAGLE CREEK	PCBS (FISH TISSUE)	5B
WHITE RIVER, WEST FORK	51202011110	MARION	INW01BA_02	EAGLE CREEK	E. COLI	5A
WHITE RIVER, WEST FORK	51202011110	MARION	INW01BA_02	EAGLE CREEK	PCBS (FISH TISSUE)	5B
WHITE RIVER, WEST FORK	5120201120010	BOONE	INW01C1_00	DIXON BRANCH AND OTHER TRIBUTARIES	E. COLI	5A
WHITE RIVER, WEST FORK	51202011201	MARION	INW01C1_01	WHITE RIVER	TOTAL MERCURY (FISH TISSUE)	5B
WHITE RIVER, WEST FORK	51202011201	MARION	INW01C1_01	WHITE RIVER	PCBS (FISH TISSUE)	5B
WHITE RIVER, WEST FORK	51202011201	MARION	INW01C1_01	WHITE RIVER	E. COLI	5A
WHITE RIVER, WEST FORK	51202011201	MARION	INW01C1_T1001	POGUES RUN	IMPAIRED BIOTIC COMMUNITIES	5A
WHITE RIVER, WEST FORK	51202011201	MARION	INW01C1_T1001	POGUES RUN	E. COLI	5A
WHITE RIVER, WEST FORK	51202011202	MARION	INW01C2_01	PLEASANT RUN	IMPAIRED BIOTIC COMMUNITIES	5A
WHITE RIVER, WEST FORK	51202011202	MARION	INW01C2_02	PLEASANT RUN	IMPAIRED BIOTIC COMMUNITIES	5A
WHITE RIVER, WEST FORK	51202011202	MARION	INW01C2_T1001	BEAN CREEK	E. COLI	5A
WHITE RIVER, WEST FORK	51202011202	MARION	INW01C2_T1001	BEAN CREEK	IMPAIRED BIOTIC COMMUNITIES	5A
WHITE RIVER, WEST FORK	5120201120030	BOONE	INW01C3_T1066	EAGLE CREEK	E. COLI	5A
WHITE RIVER, WEST FORK	51202011205	MARION	INW01C4_T1005	DOLLAR HIDE CREEK	E. COLI	5A
WHITE RIVER, WEST FORK	51202011205	MARION	INW01C4_T1005	DOLLAR HIDE CREEK	IMPAIRED BIOTIC COMMUNITIES	5A
WHITE RIVER, WEST FORK	51202011205	MARION	INW01C5_01	WHITE RIVER	PCBS (FISH TISSUE)	5B
WHITE RIVER, WEST FORK	51202011205	MARION	INW01C5_01	WHITE RIVER	TOTAL MERCURY (FISH TISSUE)	5B
WHITE RIVER, WEST FORK	51202011205	MARION	INW01C5_02	WHITE RIVER	IMPAIRED BIOTIC COMMUNITIES	5A
WHITE RIVER, WEST FORK	51202011205	MARION	INW01C5_02	WHITE RIVER	PCBS (FISH TISSUE)	5B
WHITE RIVER, WEST FORK	51202011205	MARION	INW01C5_02	WHITE RIVER	TOTAL MERCURY (FISH TISSUE)	5B
WHITE RIVER,	51202011205	MARION	INW01C5_03	WHITE RIVER	PCBS (FISH	5B

WEST FORK					TISSUE)	
WHITE RIVER, WEST FORK	51202011205	MARION	INW01C5_03	WHITE RIVER	TOTAL MERCURY (FISH TISSUE)	5B
WHITE RIVER, WEST FORK	51202011205	MARION	INW01C5_T1001	HIGHLAND CREEK	TOTAL MERCURY (FISH TISSUE)	5B
WHITE RIVER, WEST FORK	51202011205	MARION	INW01C5_T1001	HIGHLAND CREEK	PCBS (FISH TISSUE)	5B
WHITE RIVER, WEST FORK	51202011205	MARION	INW01C5_T1003	STATE DITCH	E. COLI	5A
WHITE RIVER, WEST FORK	51202011205	MARION	INW01C5_T1003	STATE DITCH	IMPAIRED BIOTIC COMMUNITIES	5A
WHITE RIVER, WEST FORK	51202011206	MARION	INW01C6_01	PLEASANT RUN CREEK	IMPAIRED BIOTIC COMMUNITIES	5A
WHITE RIVER, WEST FORK	51202011206	MARION	INW01C6_01	PLEASANT RUN CREEK	E. COLI	5A
WHITE RIVER, WEST FORK	51202011206	JOHNSON	INW01C6_02	PLEASANT RUN CREEK	E. COLI	5A
WHITE RIVER, WEST FORK	51202011206	JOHNSON	INW01C6_02	PLEASANT RUN CREEK	IMPAIRED BIOTIC COMMUNITIES	5A
WHITE RIVER, WEST FORK	51202011206	JOHNSON	INW01C6_T1001	PLEASANT CREEK	E. COLI	5A
WHITE RIVER, WEST FORK	51202011206	JOHNSON	INW01C6_T1001	PLEASANT CREEK	IMPAIRED BIOTIC COMMUNITIES	5A
WHITE RIVER, WEST FORK	51202011206	MARION	INW01C6_T1002	BUFFALO CREEK	IMPAIRED BIOTIC COMMUNITIES	5A
WHITE RIVER, WEST FORK	51202011206	MARION	INW01C6_T1002	BUFFALO CREEK	E. COLI	5A
WHITE RIVER, WEST FORK	51202011302	HENDRICKS	INW01D2_02	WHITE LICK CREEK	E. COLI	5A
WHITE RIVER, WEST FORK	51202011303	HENDRICKS	INW01D3_01	WHITE LICK CREEK	E. COLI	5A
WHITE RIVER, WEST FORK	51202011303	HENDRICKS	INW01D3_02	WHITE LICK CREEK	E. COLI	5A
WHITE RIVER, WEST FORK	51202011303	HENDRICKS	INW01D3_T1003	WHITE LICK CREEK - UNNAMED TRIBUTARY	E. COLI	5A
WHITE RIVER, WEST FORK	51202011303	HENDRICKS	INW01D3_T1004	WHITE LICK CREEK - UNNAMED TRIBUTARY	E. COLI	5A
WHITE RIVER, WEST FORK	51202011304	HENDRICKS	INW01D4_01	WHITE LICK CREEK, WEST FORK	E. COLI	5A
WHITE RIVER, WEST FORK	51202011304	HENDRICKS	INW01D4_02	WHITE LICK CREEK, WEST FORK	E. COLI	5A
WHITE RIVER, WEST FORK	51202011304	HENDRICKS	INW01D4_T1001	WHITE LICK CREEK, WEST FORK - UNNAMED TRIBUTARY	E. COLI	5A
WHITE RIVER, WEST FORK	51202011305	HENDRICKS	INW01D5_01	WHITE LICK CREEK	E. COLI	5A
WHITE RIVER, WEST FORK	51202011305	HENDRICKS	INW01D5_02	WHITE LICK CREEK	E. COLI	5A
WHITE RIVER, WEST FORK	51202011306	HENDRICKS	INW01D6_01	WHITE LICK CREEK	E. COLI	5A
WHITE RIVER, WEST FORK	51202011306	HENDRICKS	INW01D6_02	WHITE LICK CREEK	E. COLI	5A
WHITE RIVER, WEST FORK	5120201130060	MARION	INW01D6_M1075	WHITE RIVER	TOTAL MERCURY (FISH TISSUE)	5B
WHITE RIVER, WEST FORK	5120201130060	MARION	INW01D6_M1075	WHITE RIVER	PCBS (FISH TISSUE)	5B
WHITE RIVER, WEST FORK	5120201130070	MARION	INW01D7_T1120	MARS DITCH	E. COLI	5A
WHITE RIVER, WEST FORK	5120201130070	MARION	INW01D7_T1120	MARS DITCH	IMPAIRED BIOTIC COMMUNITIES	5A
WHITE RIVER, WEST FORK	51202011308	HENDRICKS	INW01D8_01	WHITE LICK CREEK, EAST FORK	E. COLI	5A
WHITE RIVER, WEST FORK	51202011308	HENDRICKS	INW01D8_01	WHITE LICK CREEK, EAST FORK	IMPAIRED BIOTIC COMMUNITIES	5A
WHITE RIVER, WEST FORK	51202011308	MARION	INW01D8_02	WHITE LICK CREEK, EAST FORK	E. COLI	5A

WHITE RIVER, WEST FORK	51202011308	MARION	INW01D8_02	WHITE LICK CREEK, EAST FORK	IMPAIRED BIOTIC COMMUNITIES	5A
WHITE RIVER, WEST FORK	51202011308	HENDRICKS	INW01D8_T1002	AVON CREEK	E. COLI	5A
WHITE RIVER, WEST FORK	51202011309	HENDRICKS	INW01D9_01	WHITE LICK CREEK, EAST FORK	E. COLI	5A
WHITE RIVER, WEST FORK	51202011309	HENDRICKS	INW01D9_02	WHITE LICK CREEK, EAST FORK	E. COLI	5A
WHITE RIVER, WEST FORK	51202011309	MARION	INW01D9_T1001	STERLING RUN	E. COLI	5A
WHITE RIVER, WEST FORK	51202011309	MORGAN	INW01D9_T1002	SILON CREEK	E. COLI	5A
WHITE RIVER, WEST FORK	51202011310	MORGAN	INW01DA_01	WHITE LICK CREEK	E. COLI	5A
WHITE RIVER, WEST FORK	51202011310	MORGAN	INW01DA_02	WHITE LICK CREEK	E. COLI	5A
WHITE RIVER, WEST FORK	51202011310	MORGAN	INW01DA_03	WHITE LICK CREEK	E. COLI	5A
WHITE RIVER, WEST FORK	51202011310	MORGAN	INW01DA_03	WHITE LICK CREEK	PCBS (FISH TISSUE)	5B
WHITE RIVER, WEST FORK	51202011310	MORGAN	INW01DA_T1005	MONICAL BRANCH	PCBS (FISH TISSUE)	5B
WHITE RIVER, WEST FORK	51202011402	JOHNSON	INW01E2_01	WHITE RIVER	FREE CYANIDE	5A
WHITE RIVER, WEST FORK	51202011402	JOHNSON	INW01E2_01	WHITE RIVER	TOTAL MERCURY (FISH TISSUE)	5B
WHITE RIVER, WEST FORK	51202011402	JOHNSON	INW01E2_01	WHITE RIVER	PCBS (FISH TISSUE)	5B
WHITE RIVER, WEST FORK	51202011402	MORGAN	INW01E2_02	WHITE RIVER	FREE CYANIDE	5A
WHITE RIVER, WEST FORK	51202011402	MORGAN	INW01E2_02	WHITE RIVER	TOTAL MERCURY (FISH TISSUE)	5B
WHITE RIVER, WEST FORK	51202011402	MORGAN	INW01E2_02	WHITE RIVER	PCBS (FISH TISSUE)	5B
WHITE RIVER, WEST FORK	51202011403	JOHNSON	INW01E3_01	CROOKED CREEK	E. COLI	5A
WHITE RIVER, WEST FORK	51202011403	MORGAN	INW01E3_02	CROOKED CREEK	E. COLI	5A
WHITE RIVER, WEST FORK	51202011404	MORGAN	INW01E4_02	STOTTS PRONG, SOUTH FORK	E. COLI	5A
WHITE RIVER, WEST FORK	51202011404	MORGAN	INW01E4_02	STOTTS PRONG, SOUTH FORK	IMPAIRED BIOTIC COMMUNITIES	5A
WHITE RIVER, WEST FORK	51202011405	MORGAN	INW01E5_01	STOTTS CREEK	E. COLI	5A
WHITE RIVER, WEST FORK	51202011405	JOHNSON	INW01E5_T1001	STOTTS CREEK, NORTH PRONG	IMPAIRED BIOTIC COMMUNITIES	5A
WHITE RIVER, WEST FORK	51202011405	MORGAN	INW01E5_T1004	STOTTS CREEK, NORTH PRONG	E. COLI	5A
WHITE RIVER, WEST FORK	51202011407	MORGAN	INW01E7_02	WHITE RIVER	PCBS (FISH TISSUE)	5B
WHITE RIVER, WEST FORK	51202011407	MORGAN	INW01E7_02	WHITE RIVER	TOTAL MERCURY (FISH TISSUE)	5B
WHITE RIVER, WEST FORK	51202011407	MORGAN	INW01E7_03	WHITE RIVER	TOTAL MERCURY (FISH TISSUE)	5B
WHITE RIVER, WEST FORK	51202011407	MORGAN	INW01E7_03	WHITE RIVER	PCBS (FISH TISSUE)	5B
WHITE RIVER, WEST FORK	51202011407	MORGAN	INW01E7_03	WHITE RIVER	E. COLI	5A
WHITE RIVER, WEST FORK	51202011503	MORGAN	INW01F3_01	WHITE RIVER	TOTAL MERCURY (FISH TISSUE)	5B
WHITE RIVER, WEST FORK	51202011503	MORGAN	INW01F3_01	WHITE RIVER	TOTAL MERCURY (WATER)	5A
WHITE RIVER, WEST FORK	51202011503	MORGAN	INW01F3_01	WHITE RIVER	FREE CYANIDE	5A
WHITE RIVER, WEST FORK	51202011503	MORGAN	INW01F3_01	WHITE RIVER	PCBS (FISH TISSUE)	5B
WHITE RIVER, WEST FORK	51202011503	MORGAN	INW01F3_02	WHITE RIVER	PCBS (FISH TISSUE)	5B
WHITE RIVER, WEST FORK	51202011503	MORGAN	INW01F3_02	WHITE RIVER	TOTAL MERCURY (FISH TISSUE)	5B
WHITE RIVER,	51202011503	MORGAN	INW01F3_02	WHITE RIVER	E. COLI	5A

WEST FORK						
WHITE RIVER, WEST FORK	51202011503	MORGAN	INW01F3_03	WHITE RIVER	TOTAL MERCURY (FISH TISSUE)	5B
WHITE RIVER, WEST FORK	51202011503	MORGAN	INW01F3_03	WHITE RIVER	E. COLI	5A
WHITE RIVER, WEST FORK	51202011503	MORGAN	INW01F3_03	WHITE RIVER	PCBS (FISH TISSUE)	5B
WHITE RIVER, WEST FORK	5120201150120	MORGAN	INW01FC_T1088	WHITE LICK CREEK	E. COLI	5A
WHITE RIVER, WEST FORK	5120201150150	MARION	INW01FF_T1124	EAST FORK WHITE LICK CREEK	E. COLI	5A
WHITE RIVER, WEST FORK	5120201150150	MARION	INW01FF_T1124	EAST FORK WHITE LICK CREEK	IMPAIRED BIOTIC COMMUNITIES	5A
WHITE RIVER, WEST FORK	51202011603	MORGAN	INW01G3_02	INDIAN CREEK	E. COLI	5A
WHITE RIVER, WEST FORK	51202011702	MORGAN	INW01H2_01	WHITE RIVER	PCBS (FISH TISSUE)	5B
WHITE RIVER, WEST FORK	51202011702	MORGAN	INW01H2_01	WHITE RIVER	TOTAL MERCURY (FISH TISSUE)	5B
WHITE RIVER, WEST FORK	51202011703	MORGAN	INW01H3_01	WHITE RIVER	PCBS (FISH TISSUE)	5B
WHITE RIVER, WEST FORK	51202011703	MORGAN	INW01H3_01	WHITE RIVER	TOTAL MERCURY (FISH TISSUE)	5B
WHITE RIVER, WEST FORK	51202011704	MONROE	INW01H4_01	WHITE RIVER	PCBS (FISH TISSUE)	5B
WHITE RIVER, WEST FORK	51202011704	MONROE	INW01H4_01	WHITE RIVER	TOTAL MERCURY (FISH TISSUE)	5B
WHITE RIVER, WEST FORK	5120201080110	HAMILTON	INW01P1036_00	MORSE RESERVOIR	ALGAE	5A
WHITE RIVER, WEST FORK	5120201080110	HAMILTON	INW01P1036_00	MORSE RESERVOIR	PCBS (FISH TISSUE)	5B
WHITE RIVER, WEST FORK	5120201080110	HAMILTON	INW01P1036_00	MORSE RESERVOIR	TASTE AND ODOR	5A
WHITE RIVER, WEST FORK	5120201100150	HAMILTON	INW01P1048_00	GEIST RESERVOIR	ALGAE	5A
WHITE RIVER, WEST FORK	5120201100150	HAMILTON	INW01P1048_00	GEIST RESERVOIR	PCBS (FISH TISSUE)	5B
WHITE RIVER, WEST FORK	5120201100150	HAMILTON	INW01P1048_00	GEIST RESERVOIR	TASTE AND ODOR	5A
WHITE RIVER, WEST FORK	5120201120100	MARION	INW01P1069_00	EAGLE CREEK RESERVOIR	TASTE AND ODOR	5A
WHITE RIVER, WEST FORK	5120201120100	MARION	INW01P1069_00	EAGLE CREEK RESERVOIR	PCBS (FISH TISSUE)	5B
WHITE RIVER, WEST FORK	5120201120100	MARION	INW01P1069_00	EAGLE CREEK RESERVOIR	ALGAE	5A
WHITE RIVER, WEST FORK	5120202010010	BOONE	INW0211_00	BEANBLOSSOM CREEK-HEADWATERS	E. COLI	5A
WHITE RIVER, WEST FORK	5120202010030	BROWN	INW0213_00	BEANBLOSSOM CREEK	E. COLI	5A
WHITE RIVER, WEST FORK	5120202010070	MONROE	INW0217_T1015	SOUTH FORK GRIFFY CREEK	IMPAIRED BIOTIC COMMUNITIES	5A
WHITE RIVER, WEST FORK	5120202010080	MONROE	INW0218_T1006	BEANBLOSSOM CREEK	PCBS (FISH TISSUE)	5B
WHITE RIVER, WEST FORK	5120202010090	MONROE	INW0219_T1007	BEANBLOSSOM CREEK	PCBS (FISH TISSUE)	5B
WHITE RIVER, WEST FORK	5120202010100	MONROE	INW021A_T1008	BEANBLOSSOM CREEK	PCBS (FISH TISSUE)	5B
WHITE RIVER, WEST FORK	5120202020010	OWEN	INW0221_M1009	WHITE RIVER	PCBS (FISH TISSUE)	5B
WHITE RIVER, WEST FORK	5120202020010	OWEN	INW0221_M1009	WHITE RIVER	TOTAL MERCURY (FISH TISSUE)	5B
WHITE RIVER, WEST FORK	5120202020010	OWEN	INW0221_M1009	WHITE RIVER	E. COLI	5A
WHITE RIVER, WEST FORK	5120202020010	OWEN	INW0221_M1009	WHITE RIVER	NUTRIENTS	5A
WHITE RIVER, WEST FORK	5120202020010	OWEN	INW0221_M1009	WHITE RIVER	IMPAIRED BIOTIC COMMUNITIES	5A
WHITE RIVER, WEST FORK	5120202020030	OWEN	INW0223_M1010	WHITE RIVER	PCBS (FISH TISSUE)	5B
WHITE RIVER, WEST FORK	5120202020030	OWEN	INW0223_M1010	WHITE RIVER	TOTAL MERCURY (FISH TISSUE)	5B

WHITE RIVER, WEST FORK	5120202020030	OWEN	INW0223_T1018	MCCORMICKS CREEK	DISSOLVED OXYGEN	5A
WHITE RIVER, WEST FORK	5120202020030	OWEN	INW0223_T1018	MCCORMICKS CREEK	E. COLI	5A
WHITE RIVER, WEST FORK	5120202020030	OWEN	INW0223_T1018	MCCORMICKS CREEK	IMPAIRED BIOTIC COMMUNITIES	5A
WHITE RIVER, WEST FORK	5120202020040	OWEN	INW0224_M1011	WHITE RIVER	TOTAL MERCURY (FISH TISSUE)	5B
WHITE RIVER, WEST FORK	5120202020040	OWEN	INW0224_M1011	WHITE RIVER	PCBS (FISH TISSUE)	5B
WHITE RIVER, WEST FORK	5120202020060	OWEN	INW0226_M1012	WHITE RIVER	PCBS (FISH TISSUE)	5B
WHITE RIVER, WEST FORK	5120202020060	OWEN	INW0226_M1012	WHITE RIVER	TOTAL MERCURY (FISH TISSUE)	5B
WHITE RIVER, WEST FORK	5120202020080	OWEN	INW0228_00	RACCOON CREEK-LICK CREEK	E. COLI	5A
WHITE RIVER, WEST FORK	5120202020090	OWEN	INW0229_M1013	WHITE RIVER	PCBS (FISH TISSUE)	5B
WHITE RIVER, WEST FORK	5120202020090	OWEN	INW0229_M1013	WHITE RIVER	TOTAL MERCURY (FISH TISSUE)	5B
WHITE RIVER, WEST FORK	5120202020100	OWEN	INW022A_T1060	UNNAMED BRANCH EAST FORK FISH CREEK	IMPAIRED BIOTIC COMMUNITIES	5A
WHITE RIVER, WEST FORK	5120202020140	OWEN	INW022E_00	FISH CREEK	E. COLI	5A
WHITE RIVER, WEST FORK	5120202020140	OWEN	INW022E_00	FISH CREEK	IMPAIRED BIOTIC COMMUNITIES	5A
WHITE RIVER, WEST FORK	5120202020150	GREENE	INW022F_M1014	WHITE RIVER	PCBS (FISH TISSUE)	5B
WHITE RIVER, WEST FORK	5120202020150	GREENE	INW022F_M1014	WHITE RIVER	TOTAL MERCURY (FISH TISSUE)	5B
WHITE RIVER, WEST FORK	5120202020150	GREENE	INW022F_M1061	WHITE RIVER	PCBS (FISH TISSUE)	5B
WHITE RIVER, WEST FORK	5120202020150	GREENE	INW022F_M1061	WHITE RIVER	TOTAL MERCURY (FISH TISSUE)	5B
WHITE RIVER, WEST FORK	5120202030010	GREENE	INW0231_M1026	WHITE RIVER	NUTRIENTS	5A
WHITE RIVER, WEST FORK	5120202030010	GREENE	INW0231_M1026	WHITE RIVER	PCBS (FISH TISSUE)	5B
WHITE RIVER, WEST FORK	5120202030010	GREENE	INW0231_M1026	WHITE RIVER	TOTAL MERCURY (FISH TISSUE)	5B
WHITE RIVER, WEST FORK	5120202030050	GREENE	INW0235_M1027	WHITE RIVER	TOTAL MERCURY (FISH TISSUE)	5B
WHITE RIVER, WEST FORK	5120202030050	GREENE	INW0235_M1027	WHITE RIVER	PCBS (FISH TISSUE)	5B
WHITE RIVER, WEST FORK	5120202040010	GREENE	INW0241_T1019	RICHLAND CREEK	PCBS (FISH TISSUE)	5B
WHITE RIVER, WEST FORK	5120202040010	GREENE	INW0241_T1164	LITTLE RICHLAND CREEK	IMPAIRED BIOTIC COMMUNITIES	5A
WHITE RIVER, WEST FORK	5120202040020	GREENE	INW0242_T1020	RICHLAND CREEK	TOTAL MERCURY (FISH TISSUE)	5B
WHITE RIVER, WEST FORK	5120202040030	GREENE	INW0243_00	CAMP CREEK - DRY BRANCH	TOTAL MERCURY (FISH TISSUE)	5B
WHITE RIVER, WEST FORK	5120202040030	GREENE	INW0243_T1021	RICHLAND CREEK	E. COLI	5A
WHITE RIVER, WEST FORK	5120202040030	GREENE	INW0243_T1021	RICHLAND CREEK	TOTAL MERCURY (FISH TISSUE)	5B
WHITE RIVER, WEST FORK	5120202040050	GREENE	INW0245_00	RITTER BRANCH	TOTAL MERCURY (FISH TISSUE)	5B
WHITE RIVER, WEST FORK	5120202040050	GREENE	INW0245_T1022	RICHLAND CREEK	TOTAL MERCURY (FISH TISSUE)	5B
WHITE RIVER, WEST FORK	5120202040090	GREENE	INW0249_T1024	PLUMMER CREEK	E. COLI	5A
WHITE RIVER, WEST FORK	5120202050010	GREENE	INW0251_M1028	WHITE RIVER	PCBS (FISH TISSUE)	5B
WHITE RIVER, WEST FORK	5120202050010	GREENE	INW0251_M1028	WHITE RIVER	TOTAL MERCURY (FISH TISSUE)	5B
WHITE RIVER, WEST FORK	5120202050010	GREENE	INW0251_M1028	WHITE RIVER	IMPAIRED BIOTIC COMMUNITIES	5A
WHITE RIVER, WEST FORK	5120202050040	GREENE	INW0254_M1029	WHITE RIVER-NEWBERRY TRIBS	PCBS (FISH TISSUE)	5B

WHITE RIVER, WEST FORK	5120202050040	GREENE	INW0254_M1029	WHITE RIVER-NEWBERRY TRIBS	TOTAL MERCURY (FISH TISSUE)	5B
WHITE RIVER, WEST FORK	5120202050080	GREENE	INW0258_00	FOUR MILE CREEK-TIMMONS DITCH (GREENE)	E. COLI	5A
WHITE RIVER, WEST FORK	5120202050080	GREENE	INW0258_00	FOUR MILE CREEK-TIMMONS DITCH (GREENE)	IMPAIRED BIOTIC COMMUNITIES	5A
WHITE RIVER, WEST FORK	5120202050080	GREENE	INW0258_M1030	WHITE RIVER, WEST FORK	TOTAL MERCURY (FISH TISSUE)	5B
WHITE RIVER, WEST FORK	5120202050080	GREENE	INW0258_M1030	WHITE RIVER, WEST FORK	PCBS (FISH TISSUE)	5B
WHITE RIVER, WEST FORK	5120202050090	DAVIESS	INW0259_M1032	WHITE RIVER	E. COLI	5A
WHITE RIVER, WEST FORK	5120202050090	DAVIESS	INW0259_M1032	WHITE RIVER	IMPAIRED BIOTIC COMMUNITIES	5A
WHITE RIVER, WEST FORK	5120202050090	DAVIESS	INW0259_M1032	WHITE RIVER	PCBS (FISH TISSUE)	5B
WHITE RIVER, WEST FORK	5120202050090	DAVIESS	INW0259_M1032	WHITE RIVER	TOTAL MERCURY (FISH TISSUE)	5B
WHITE RIVER, WEST FORK	5120202050100	DAVIESS	INW025A_M1033	WHITE RIVER - ELNORA TO SMOTHERS CR CUTOFF	PCBS (FISH TISSUE)	5B
WHITE RIVER, WEST FORK	5120202050100	DAVIESS	INW025A_M1033	WHITE RIVER - ELNORA TO SMOTHERS CR CUTOFF	TOTAL MERCURY (FISH TISSUE)	5B
WHITE RIVER, WEST FORK	5120202060020	GREENE	INW0262_00	BLACK CREEK-BREWER DITCH	IMPAIRED BIOTIC COMMUNITIES	5A
WHITE RIVER, WEST FORK	5120202060030	GREENE	INW0263_00	BUCK CREEK (GREENE)	E. COLI	5A
WHITE RIVER, WEST FORK	5120202060050	GREENE	INW0265_00	BLACK CREEK-RAMSEY/ CALICO SLASH DITCHES	E. COLI	5A
WHITE RIVER, WEST FORK	5120202060060	GREENE	INW0266_00	SINGER DITCH(UPPER)-HILL DITCH	E. COLI	5A
WHITE RIVER, WEST FORK	5120202060070	KNOX	INW0267_00	BLACK CREEK-SINGER DITCH-WHITE R OXBOWS TRIBUTARIES	E. COLI	5A
WHITE RIVER, WEST FORK	5120202060070	KNOX	INW0267_M1034	WHITE RIVER - SMOTHER CR CUTOFF TO BLACK CR	PCBS (FISH TISSUE)	5B
WHITE RIVER, WEST FORK	5120202060070	KNOX	INW0267_M1034	WHITE RIVER - SMOTHER CR CUTOFF TO BLACK CR	TOTAL MERCURY (FISH TISSUE)	5B
WHITE RIVER, WEST FORK	5120202070010	DAVIESS	INW0271_M1035	WHITE RIVER - BLACK CR EDWARDSPORT	PCBS (FISH TISSUE)	5B
WHITE RIVER, WEST FORK	5120202070010	DAVIESS	INW0271_M1035	WHITE RIVER - BLACK CR EDWARDSPORT	TOTAL MERCURY (FISH TISSUE)	5B
WHITE RIVER, WEST FORK	5120202070020	DAVIESS	INW0272_M1036	WHITE RIVER	TOTAL MERCURY (FISH TISSUE)	5B
WHITE RIVER, WEST FORK	5120202070020	DAVIESS	INW0272_M1036	WHITE RIVER	PCBS (FISH TISSUE)	5B
WHITE RIVER, WEST FORK	5120202070050	KNOX	INW0275_M1037	WHITE RIVER - WHEATLAND	E. COLI	5A
WHITE RIVER, WEST FORK	5120202070050	KNOX	INW0275_M1037	WHITE RIVER - WHEATLAND	PCBS (FISH TISSUE)	5B
WHITE RIVER, WEST FORK	5120202070050	KNOX	INW0275_M1037	WHITE RIVER - WHEATLAND	TOTAL MERCURY (FISH TISSUE)	5B
WHITE RIVER, WEST FORK	5120202080030	DAVIESS	INW0283_T1047	NORTH FORK PRAIRIE CREEK	IMPAIRED BIOTIC COMMUNITIES	5A
WHITE RIVER, WEST FORK	5120202080040	DAVIESS	INW0284_00	FLAT CREEK AND OTHER TRIBUTARIES	DISSOLVED OXYGEN	5A
WHITE RIVER, WEST FORK	5120202080040	DAVIESS	INW0284_00	FLAT CREEK AND OTHER TRIBUTARIES	E. COLI	5A

WHITE RIVER, WEST FORK	5120202080040	DAVIESS	INW0284_00	FLAT CREEK AND OTHER TRIBUTARIES	NUTRIENTS	5A
WHITE RIVER, WEST FORK	5120202080060	DAVIESS	INW0286_T1167	EAGAN DITCH BASIN	NUTRIENTS	5A
WHITE RIVER, WEST FORK	5120202080070	DAVIESS	INW0287_00	KILLION CANAL AND OTHER TRIBUTARIES	E. COLI	5A
WHITE RIVER, WEST FORK	5120202080070	DAVIESS	INW0287_T1063	PRAIRIE CREEK	IMPAIRED BIOTIC COMMUNITIES	5A
WHITE RIVER, WEST FORK	5120202080080	DAVIESS	INW0288_T1064	PRAIRIE CREEK	IMPAIRED BIOTIC COMMUNITIES	5A
WHITE RIVER, WEST FORK	5120202090010	DAVIESS	INW0291_M1039	WHITE RIVER	IMPAIRED BIOTIC COMMUNITIES	5A
WHITE RIVER, WEST FORK	5120202090010	DAVIESS	INW0291_M1039	WHITE RIVER	PCBS (FISH TISSUE)	5B
WHITE RIVER, WEST FORK	5120202090010	DAVIESS	INW0291_M1039	WHITE RIVER	TOTAL MERCURY (FISH TISSUE)	5B
WHITE RIVER, WEST FORK	5120202090010	DAVIESS	INW0291_T1038	HAWKINS CREEK	IMPAIRED BIOTIC COMMUNITIES	5A
WHITE RIVER, WEST FORK	5120202090020	DAVIESS	INW0292_00	VEALE CREEK SLOUGH	E. COLI	5A
WHITE RIVER, WEST FORK	5120202090030	DAVIESS	INW0293_00	VEALE CREEK-LOWER	E. COLI	5A
WHITE RIVER, WEST FORK	5120202090040	KNOX	INW0294_00	UNNAMED TRIBUTARY NW OF OLD WHEATLAND RD	pH	5A
WHITE RIVER, WEST FORK	5120202090040	KNOX	INW0294_00	UNNAMED TRIBUTARY NW OF OLD WHEATLAND RD	DISSOLVED OXYGEN	5A
WHITE RIVER, WEST FORK	5120202090070	DAVIESS	INW0297_M1040	WHITE RIVER	IMPAIRED BIOTIC COMMUNITIES	5A
WHITE RIVER, WEST FORK	5120202090070	DAVIESS	INW0297_M1040	WHITE RIVER	PCBS (FISH TISSUE)	5B
WHITE RIVER, WEST FORK	5120202090070	DAVIESS	INW0297_M1040	WHITE RIVER	TOTAL MERCURY (FISH TISSUE)	5B
WHITE RIVER, WEST FORK	5120202100030	PIKE	INW02A3_M1052	WHITE RIVER	IMPAIRED BIOTIC COMMUNITIES	5A
WHITE RIVER, WEST FORK	5120202100030	PIKE	INW02A3_M1052	WHITE RIVER	PCBS (FISH TISSUE)	5B
WHITE RIVER, WEST FORK	5120202100030	PIKE	INW02A3_M1052	WHITE RIVER	TOTAL MERCURY (FISH TISSUE)	5B
WHITE RIVER, WEST FORK	5120202100050	PIKE	INW02A5_00	CONGER CREEK-LITTLE CONGER CREEK	E. COLI	5A
WHITE RIVER, WEST FORK	5120202100060	PIKE	INW02A6_00	HARBIN CREEK	E. COLI	5A
WHITE RIVER, WEST FORK	5120202100100	KNOX	INW02AA_M1055	WHITE RIVER	IMPAIRED BIOTIC COMMUNITIES	5A
WHITE RIVER, WEST FORK	5120202100100	KNOX	INW02AA_M1055	WHITE RIVER	PCBS (FISH TISSUE)	5B
WHITE RIVER, WEST FORK	5120202100100	KNOX	INW02AA_M1055	WHITE RIVER	TOTAL MERCURY (FISH TISSUE)	5B
WHITE RIVER, WEST FORK	5120202100120	KNOX	INW02AC_M1056	WHITE RIVER	IMPAIRED BIOTIC COMMUNITIES	5A
WHITE RIVER, WEST FORK	5120202100120	KNOX	INW02AC_M1056	WHITE RIVER	PCBS (FISH TISSUE)	5B
WHITE RIVER, WEST FORK	5120202100120	KNOX	INW02AC_M1056	WHITE RIVER	TOTAL MERCURY (FISH TISSUE)	5B
WHITE RIVER, WEST FORK	5120202010040	MONROE	INW02P1003_00	LEMON, LAKE	TOTAL MERCURY (FISH TISSUE)	5B
WHITE RIVER, WEST FORK	5120202080010	DAVIESS	INW02P1045_00	PRAIRIE CREEK RESERVOIR NO. A-4-1 (FISHER DAM)	E. COLI	5A
WHITE RIVER, WEST FORK	5120202010070	MONROE	INW02P1079_00	GRIFFY RESERVOIR	TOTAL MERCURY (FISH TISSUE)	5B
WHITE RIVER, WEST FORK	5120203010010	BOONE	INW0311_00	WEST FORK BIG WALNUT CREEK-HEADWATERS	E. COLI	5A
WHITE RIVER, WEST FORK	5120203010020	BOONE	INW0312_00	MAIN EDLIN DITCH-SMITH DITCH	E. COLI	5A
WHITE RIVER,	5120203010030	BOONE	INW0313_00	MAIN EDLIN	E. COLI	5A

WEST FORK				DITCH-GRASSY BRANCH		
WHITE RIVER, WEST FORK	5120203010040	HENDRICKS	INW0314_00	WEST FORK BIG WALNUT CREEK-LOWER	E. COLI	5A
WHITE RIVER, WEST FORK	5120203010060	HENDRICKS	INW0316_00	EAST FORK BIG WALNUT CREEK-ROSS DITCH	E. COLI	5A
WHITE RIVER, WEST FORK	5120203010070	HENDRICKS	INW0317_00	EAST FORK BIG WALNUT CREEK-LOWER	E. COLI	5A
WHITE RIVER, WEST FORK	5120203020010	HENDRICKS	INW0321_00	BIG WALNUT-BARNARD TRIBUTARIES	E. COLI	5A
WHITE RIVER, WEST FORK	5120203020010	HENDRICKS	INW0321_T1001	BIG WALNUT CREEK	E. COLI	5A
WHITE RIVER, WEST FORK	5120203020020	PUTNAM	INW0322_T1002	BIG WALNUT CREEK-ERNIE PYLE MEMORIAL	E. COLI	5A
WHITE RIVER, WEST FORK	5120203020030	PUTNAM	INW0323_00	BLEDSOE BRANCH BASIN	E. COLI	5A
WHITE RIVER, WEST FORK	5120203020030	PUTNAM	INW0323_T1003	BIG WALNUT CREEK	E. COLI	5A
WHITE RIVER, WEST FORK	5120203020040	PUTNAM	INW0324_00	CLEAR CREEK-HEADWATERS (PUTNAM)	E. COLI	5A
WHITE RIVER, WEST FORK	5120203020050	PUTNAM	INW0325_00	CLEAR CREEK-MILLER CREEK	E. COLI	5A
WHITE RIVER, WEST FORK	5120203020060	PUTNAM	INW0326_T1004	BIG WALNUT CREEK	E. COLI	5A
WHITE RIVER, WEST FORK	5120203020070	PUTNAM	INW0327_T1005	BIG WALNUT CREEK	E. COLI	5A
WHITE RIVER, WEST FORK	5120203030010	PUTNAM	INW0331_00	OWL CREEK	E. COLI	5A
WHITE RIVER, WEST FORK	5120203030020	PUTNAM	INW0332_00	LITTLE WALNUT CREEK-HEADWATERS	E. COLI	5A
WHITE RIVER, WEST FORK	5120203030030	PUTNAM	INW0333_00	JONES CREEK TRIBUTARIES	E. COLI	5A
WHITE RIVER, WEST FORK	5120203030030	PUTNAM	INW0333_T1008	JONES CREEK	E. COLI	5A
WHITE RIVER, WEST FORK	5120203030030	PUTNAM	INW0333_T1008	JONES CREEK	IMPAIRED BIOTIC COMMUNITIES	5A
WHITE RIVER, WEST FORK	5120203030040	PUTNAM	INW0334_00	LITTLE WALNUT CREEK-LEATHERMAN CREEK	E. COLI	5A
WHITE RIVER, WEST FORK	5120203030050	PUTNAM	INW0335_00	LITTLE WALNUT CREEK-LONG BRANCH	E. COLI	5A
WHITE RIVER, WEST FORK	5120203040010	PUTNAM	INW0341_T1006	BIG WALNUT CREEK	E. COLI	5A
WHITE RIVER, WEST FORK	5120203040010	PUTNAM	INW0341_T1027	MAIDEN RUN	IMPAIRED BIOTIC COMMUNITIES	5A
WHITE RIVER, WEST FORK	5120203040020	PUTNAM	INW0342_00	MILL CREEK	E. COLI	5A
WHITE RIVER, WEST FORK	5120203040020	PUTNAM	INW0342_00	MILL CREEK	TOTAL MERCURY (FISH TISSUE)	5B
WHITE RIVER, WEST FORK	5120203040020	PUTNAM	INW0342_T1007	BIG WALNUT CREEK	TOTAL MERCURY (FISH TISSUE)	5B
WHITE RIVER, WEST FORK	5120203040020	PUTNAM	INW0342_T1007	BIG WALNUT CREEK	E. COLI	5A
WHITE RIVER, WEST FORK	5120203050020	PUTNAM	INW0352_T1009	LITTLE DEER CREEK	IMPAIRED BIOTIC COMMUNITIES	5A
WHITE RIVER, WEST FORK	5120203050050	PUTNAM	INW0355_00	DEER CREEK-MOSQUITO CREEK	E. COLI	5A
WHITE RIVER, WEST FORK	5120203050060	PUTNAM	INW0356_00	DEWEESE CREEK	E. COLI	5A
WHITE RIVER, WEST FORK	5120203050070	PUTNAM	INW0357_00	DEER CREEK-LEATHERWOOD CREEK	E. COLI	5A
WHITE RIVER, WEST FORK	5120203060070	MORGAN	INW0367_00	MUD CREEK-LOWER (HENDRICKS)	E. COLI	5A

WHITE RIVER, WEST FORK	5120203060100	PUTNAM	INW036A_00	MILL CREEK-COTTON/BELLE UNION BRANCHES	E. COLI	5A
WHITE RIVER, WEST FORK	5120203060120	PUTNAM	INW036C_00	MILL CREEK-VERMILLION/ HIGGENS BRANCHES	E. COLI	5A
WHITE RIVER, WEST FORK	5120203060130	OWEN	INW036D_00	MILL CREEK-SAND BRANCH	E. COLI	5A
WHITE RIVER, WEST FORK	51202030512	PUTNAM	INW036H_00	MILL CREEK AND OTHER TRIBUTARIES	FREE CYANIDE	5A
WHITE RIVER, WEST FORK	5120203070010	CLAY	INW0371_00	CROYS CREEK-VAN BUREN CREEK	E. COLI	5A
WHITE RIVER, WEST FORK	5120203070020	CLAY	INW0372_00	CROYS CREEK-BILLY CREEK	E. COLI	5A
WHITE RIVER, WEST FORK	5120203070030	CLAY	INW0373_00	EEL RIVER-SLATE/ AHLEMEYER BRANCHES	E. COLI	5A
WHITE RIVER, WEST FORK	5120203070050	OWEN	INW0375_00	JORDON CREEK-HEADWATERS (OWEN)	E. COLI	5A
WHITE RIVER, WEST FORK	5120203070060	OWEN	INW0376_00	NORTH FORK JORDAN CREEK	E. COLI	5A
WHITE RIVER, WEST FORK	5120203070070	CLAY	INW0377_00	JORDAN CREEK-LOWER	E. COLI	5A
WHITE RIVER, WEST FORK	5120203080040	CLAY	INW0384_00	BIRCH CREEK-LITTLE BIRCH CREEK	IMPAIRED BIOTIC COMMUNITIES	5A
WHITE RIVER, WEST FORK	5120203080040	CLAY	INW0384_00	BIRCH CREEK-LITTLE BIRCH CREEK	NUTRIENTS	5A
WHITE RIVER, WEST FORK	5120203080040	CLAY	INW0384_00	BIRCH CREEK-LITTLE BIRCH CREEK	E. COLI	5A
WHITE RIVER, WEST FORK	5120203080040	CLAY	INW0384_00	BIRCH CREEK-LITTLE BIRCH CREEK	DISSOLVED OXYGEN	5A
WHITE RIVER, WEST FORK	5120203090040	CLAY	INW0394_T1016	EEL RIVER	E. COLI	5A
WHITE RIVER, WEST FORK	5120203090040	CLAY	INW0394_T1016	EEL RIVER	IMPAIRED BIOTIC COMMUNITIES	5A
WHITE RIVER, WEST FORK	5120203090050	CLAY	INW0395_T1019	CONNELLY DITCH-HEADWATERS	E. COLI	5A
WHITE RIVER, WEST FORK	5120203090050	CLAY	INW0395_T1019	CONNELLY DITCH-HEADWATERS	IMPAIRED BIOTIC COMMUNITIES	5A
WHITE RIVER, WEST FORK	5120203090140	GREENE	INW039D_T1025	EEL RIVER	E. COLI	5A
WHITE RIVER, EAST FORK	5120204010020	HENRY	INW0412_00	MOON BROOK AND OTHER TRIBUTARIES	E. COLI	5A
WHITE RIVER, EAST FORK	5120204010020	HENRY	INW0412_T1002	BIG BLUE RIVER	E. COLI	5A
WHITE RIVER, EAST FORK	5120204010020	HENRY	INW0412_T1002	BIG BLUE RIVER	IMPAIRED BIOTIC COMMUNITIES	5A
WHITE RIVER, EAST FORK	5120204010040	HENRY	INW0414_T1003	BIG BLUE RIVER	IMPAIRED BIOTIC COMMUNITIES	5A
WHITE RIVER, EAST FORK	5120204010040	HENRY	INW0414_T1003	BIG BLUE RIVER	PCBS (FISH TISSUE)	5B
WHITE RIVER, EAST FORK	5120204010050	HENRY	INW0415_T1004	BIG BLUE RIVER	IMPAIRED BIOTIC COMMUNITIES	5A
WHITE RIVER, EAST FORK	5120204010050	HENRY	INW0415_T1004	BIG BLUE RIVER	NUTRIENTS	5A
WHITE RIVER, EAST FORK	5120204010050	HENRY	INW0415_T1004	BIG BLUE RIVER	PCBS (FISH TISSUE)	5B
WHITE RIVER, EAST FORK	5120204010080	HENRY	INW0418_T1005	BIG BLUE RIVER	PCBS (FISH TISSUE)	5B
WHITE RIVER, EAST FORK	5120204010110	HENRY	INW041B_T1006	BIG BLUE RIVER	PCBS (FISH TISSUE)	5B
WHITE RIVER, EAST FORK	5120204010120	RUSH	INW041C_T1007	BIG BLUE RIVER	PCBS (FISH TISSUE)	5B

WHITE RIVER, EAST FORK	5120204010120	RUSH	INW041C_T1007	BIG BLUE RIVER	TOTAL MERCURY (FISH TISSUE)	5B
WHITE RIVER, EAST FORK	5120204020030	HANCOCK	INW0423_00	SIXMILE CREEK	E. COLI	5A
WHITE RIVER, EAST FORK	5120204020030	HANCOCK	INW0423_T1010	BIG BLUE RIVER	E. COLI	5A
WHITE RIVER, EAST FORK	5120204020040	HANCOCK	INW0424_00	NAMELESS CREEK	E. COLI	5A
WHITE RIVER, EAST FORK	5120204020050	HANCOCK	INW0425_T1011	BIG BLUE RIVER	E. COLI	5A
WHITE RIVER, EAST FORK	5120204020060	SHELBY	INW0426_T1012	BIG BLUE RIVER-PRAIRIE BRANCH (SHELBY)	E. COLI	5A
WHITE RIVER, EAST FORK	5120204020070	SHELBY	INW0427_T1013	BIG BLUE RIVER-BASS DITCH	E. COLI	5A
WHITE RIVER, EAST FORK	5120204020080	SHELBY	INW0428_00	FOREMAN BRANCH TRIBUTARIES	E. COLI	5A
WHITE RIVER, EAST FORK	5120204020080	SHELBY	INW0428_T1014	BIG BLUE RIVER	E. COLI	5A
WHITE RIVER, EAST FORK	5120204030060	SHELBY	INW0436_00	RAYS CROSSING TRIBUTARIES	E. COLI	5A
WHITE RIVER, EAST FORK	5120204030060	SHELBY	INW0436_T1015	LITTLE BLUE RIVER	E. COLI	5A
WHITE RIVER, EAST FORK	5120204040070	SHELBY	INW0447_01	BRANDYWINE CREEK (DOWNSTREAM OF SWAMP CREEK)	E. COLI	5A
WHITE RIVER, EAST FORK	5120204040080	SHELBY	INW0448_00	BRANDYWINE CREEK	E. COLI	5A
WHITE RIVER, EAST FORK	5120204050010	SHELBY	INW0451_T1018	BIG BLUE RIVER-SR44	E. COLI	5A
WHITE RIVER, EAST FORK	5120204050010	SHELBY	INW0451_T1018	BIG BLUE RIVER-SR44	PCBS (FISH TISSUE)	5B
WHITE RIVER, EAST FORK	5120204050050	JOHNSON	INW0455_T1020	BIG BLUE RIVER	PCBS (FISH TISSUE)	5B
WHITE RIVER, EAST FORK	5120204050050	JOHNSON	INW0455_T1020	BIG BLUE RIVER	E. COLI	5A
WHITE RIVER, EAST FORK	5120204050050	JOHNSON	INW0455_T1020	BIG BLUE RIVER	TOTAL MERCURY (FISH TISSUE)	5B
WHITE RIVER, EAST FORK	5120204060010	HANCOCK	INW0461_T1029	SUGAR CREEK (DOWNSTREAM OF GRAIN DITCH)	DISSOLVED OXYGEN	5A
WHITE RIVER, EAST FORK	5120204060010	HANCOCK	INW0461_T1029	SUGAR CREEK (DOWNSTREAM OF GRAIN DITCH)	E. COLI	5A
WHITE RIVER, EAST FORK	5120204060010	HANCOCK	INW0461_T1029	SUGAR CREEK (DOWNSTREAM OF GRAIN DITCH)	NUTRIENTS	5A
WHITE RIVER, EAST FORK	51202040405	HANCOCK	INW0465_T1032	SUGAR CREEK SMITH-JOHNSON DITCH	FREE CYANIDE	5A
WHITE RIVER, EAST FORK	5120204070050	MARION	INW0475_00	BUCK CREEK	E. COLI	5A
WHITE RIVER, EAST FORK	5120204080040	SHELBY	INW0484_00	SNAIL CREEK-DRY FORK	IMPAIRED BIOTIC COMMUNITIES	5A
WHITE RIVER, EAST FORK	5120204080060	JOHNSON	INW0486_T1095	LEATHERWOOD CREEK	E. COLI	5A
WHITE RIVER, EAST FORK	5120204080060	JOHNSON	INW0486_T1095	LEATHERWOOD CREEK	DISSOLVED OXYGEN	5A
WHITE RIVER, EAST FORK	5120204080060	JOHNSON	INW0486_T1095	LEATHERWOOD CREEK	IMPAIRED BIOTIC COMMUNITIES	5A
WHITE RIVER, EAST FORK	5120204090010	JOHNSON	INW0491_01	EAST GRASSY CREEK	E. COLI	5A
WHITE RIVER, EAST FORK	5120204090020	JOHNSON	INW0492_00	ROBERTS DITCH AND OTHER TRIBUTARIES	E. COLI	5A
WHITE RIVER, EAST FORK	5120204090020	JOHNSON	INW0492_T1039	YOUNGS CREEK	E. COLI	5A
WHITE RIVER, EAST FORK	5120204090020	JOHNSON	INW0492_T1096	YOUNGS CREEK	E. COLI	5A
WHITE RIVER,	5120204090030	JOHNSON	INW0493_T1040	YOUNGS CREEK	E. COLI	5A

EAST FORK						
WHITE RIVER, EAST FORK	5120204090030	JOHNSON	INW0493_T1050	BREWER DITCH	E. COLI	5A
WHITE RIVER, EAST FORK	5120204090030	JOHNSON	INW0493_T1051	CANARY DITCH	E. COLI	5A
WHITE RIVER, EAST FORK	5120204090040	JOHNSON	INW0494_00	RAY CREEK TRIBUTARIES	E. COLI	5A
WHITE RIVER, EAST FORK	5120204090040	JOHNSON	INW0494_T1041	YOUNGS CREEK	E. COLI	5A
WHITE RIVER, EAST FORK	5120204090050	JOHNSON	INW0495_00	HURRICANE CREEK (JOHNSON)	E. COLI	5A
WHITE RIVER, EAST FORK	5120204090050	JOHNSON	INW0496_T1042	YOUNGS CREEK	E. COLI	5A
WHITE RIVER, EAST FORK	5120204090060	JOHNSON	INW0497_00	AMITY DITCH TRIBUTARIES	E. COLI	5A
WHITE RIVER, EAST FORK	5120204090060	JOHNSON	INW0497_T1043	YOUNGS CREEK	E. COLI	5A
WHITE RIVER, EAST FORK	5120204100010	BARTHOLOMEW	INW04A1_M1045	DRIFTWOOD RIVER-HENDRICKS FORD (GAGE)	E. COLI	5A
WHITE RIVER, EAST FORK	5120204100040	BARTHOLOMEW	INW04A4_M1046	DRIFTWOOD RIVER-PLEASANT VIEW VILLAGE	E. COLI	5A
WHITE RIVER, EAST FORK	5120204100060	BARTHOLOMEW	INW04A6_M1046	DRIFTWOOD RIVER (NORTH OF CR 400N)	E. COLI	5A
WHITE RIVER, EAST FORK	5120204100060	BARTHOLOMEW	INW04A6_M1047	DRIFTWOOD RIVER (SOUTH OF CR 400N)	E. COLI	5A
WHITE RIVER, EAST FORK	5120204100070	BARTHOLOMEW	INW04A7_M1048	DRIFTWOOD RIVER	E. COLI	5A
WHITE RIVER, EAST FORK	5120205020060	RUSH	INW0526_00	RUSHVILLE TRIBUTARIES	TOTAL MERCURY (FISH TISSUE)	5B
WHITE RIVER, EAST FORK	5120205020060	RUSH	INW0526_T1007	FLATROCK RIVER	TOTAL MERCURY (FISH TISSUE)	5B
WHITE RIVER, EAST FORK	5120205020080	RUSH	INW0528_T1008	FLATROCK RIVER-GAS WELLS	E. COLI	5A
WHITE RIVER, EAST FORK	5120205020080	RUSH	INW0528_T1008	FLATROCK RIVER-GAS WELLS	TOTAL MERCURY (FISH TISSUE)	5B
WHITE RIVER, EAST FORK	5120205030070	RUSH	INW0537_00	LITTLE FLATROCK RIVER-AT COUNTY LINE	E. COLI	5A
WHITE RIVER, EAST FORK	5120205040050	RUSH	INW0545_00	MUD CREEK-HODGE DITCH	DISSOLVED OXYGEN	5A
WHITE RIVER, EAST FORK	5120205040050	RUSH	INW0545_00	MUD CREEK-HODGE DITCH	NUTRIENTS	5A
WHITE RIVER, EAST FORK	5120205040050	RUSH	INW0545_00	MUD CREEK-HODGE DITCH	E. COLI	5A
WHITE RIVER, EAST FORK	5120205050020	SHELBY	INW0552_T1013	FLATROCK RIVER-WILLOW PARK	PCBS (FISH TISSUE)	5B
WHITE RIVER, EAST FORK	5120206010010	DECATUR	INW0611_00	CLIFTY CREEK-MIDDLE BRANCH	E. COLI	5A
WHITE RIVER, EAST FORK	5120206010020	DECATUR	INW0612_00	CLIFTY CREEK-SOUTH BRANCH	E. COLI	5A
WHITE RIVER, EAST FORK	5120206010030	RUSH	INW0613_00	CLIFTY CREEK, NORTH FORK (HEADWATER)	E. COLI	5A
WHITE RIVER, EAST FORK	5120206010030	RUSH	INW0613_01	CLIFTY CREEK, NORTH FORK	E. COLI	5A
WHITE RIVER, EAST FORK	5120206010030	RUSH	INW0613_T1001	CLIFTY CREEK, NORTH FORK - UNNAMED TRIBUTARY	E. COLI	5A
WHITE RIVER, EAST FORK	5120206010060	DECATUR	INW0616_00	CLIFTY CREEK (UPSTREAM OF POND BRANCH)	E. COLI	5A
WHITE RIVER,	5120206010070	BARTHOLOMEW	INW0617_00	CLIFTY CREEK-	E. COLI	5A

EAST FORK				HARTSVILLE		
WHITE RIVER, EAST FORK	5120206010080	DECATUR	INW0618_00	FALL FORK CLIFTY CREEK-HEADWATERS	IMPAIRED BIOTIC COMMUNITIES	5A
WHITE RIVER, EAST FORK	5120206010120	BARTHOLOMEW	INW061C_00	CLIFTY CREEK-NEWBERN	E. COLI	5A
WHITE RIVER, EAST FORK	5120206010130	BARTHOLOMEW	INW061D_01	DUCK CREEK (DOWNSTREAM OF SHAEFER LAKE)	E. COLI	5A
WHITE RIVER, EAST FORK	5120206010140	BARTHOLOMEW	INW061E_00	CLIFTY CREEK	E. COLI	5A
WHITE RIVER, EAST FORK	5120206010150	BARTHOLOMEW	INW061F_00	SLOAN BRANCH CLIFTY CREEK	E. COLI	5A
WHITE RIVER, EAST FORK	5120206020010	BARTHOLOMEW	INW0621_M1012	EAST FORK WHITE RIVER	PCBS (FISH TISSUE)	5B
WHITE RIVER, EAST FORK	5120206020010	BARTHOLOMEW	INW0621_M1012	EAST FORK WHITE RIVER	TOTAL MERCURY (FISH TISSUE)	5B
WHITE RIVER, EAST FORK	5120206020030	BARTHOLOMEW	INW0623_M1013	EAST FORK WHITE RIVER	TOTAL MERCURY (FISH TISSUE)	5B
WHITE RIVER, EAST FORK	5120206020030	BARTHOLOMEW	INW0623_M1013	EAST FORK WHITE RIVER	E. COLI	5A
WHITE RIVER, EAST FORK	5120206020030	BARTHOLOMEW	INW0623_M1013	EAST FORK WHITE RIVER	PCBS (FISH TISSUE)	5B
WHITE RIVER, EAST FORK	5120206020070	BARTHOLOMEW	INW0627_M1014	EAST FORK WHITE RIVER	E. COLI	5A
WHITE RIVER, EAST FORK	5120206020070	BARTHOLOMEW	INW0627_M1014	EAST FORK WHITE RIVER	PCBS (FISH TISSUE)	5B
WHITE RIVER, EAST FORK	5120206020070	BARTHOLOMEW	INW0627_M1014	EAST FORK WHITE RIVER	TOTAL MERCURY (FISH TISSUE)	5B
WHITE RIVER, EAST FORK	5120206030010	DECATUR	INW0631_T1002	SAND CREEK	E. COLI	5A
WHITE RIVER, EAST FORK	5120206030030	DECATUR	INW0633_T1006	MUDDY FORK (DOWNSTREAM OF GREENSBURG CITY PARK LAKE)	E. COLI	5A
WHITE RIVER, EAST FORK	5120206030040	DECATUR	INW0634_T1004	SAND CREEK-GAYNORSVILLE	E. COLI	5A
WHITE RIVER, EAST FORK	5120206030060	DECATUR	INW0636_01	COBBS FORK (DS OF FALL BRANCH)	DISSOLVED OXYGEN	5A
WHITE RIVER, EAST FORK	5120206030070	DECATUR	INW0637_T1005	SAND CREEK	E. COLI	5A
WHITE RIVER, EAST FORK	5120206030070	DECATUR	INW0637_T1005	SAND CREEK	TOTAL MERCURY (FISH TISSUE)	5B
WHITE RIVER, EAST FORK	5120206030080	DECATUR	INW0638_T1006	SAND CREEK	TOTAL MERCURY (FISH TISSUE)	5B
WHITE RIVER, EAST FORK	5120206030090	JENNINGS	INW0639_T1007	SAND CREEK	TOTAL MERCURY (FISH TISSUE)	5B
WHITE RIVER, EAST FORK	5120206030120	DECATUR	INW063C_00	WYALOOSING CREEK-HEADWATERS	IMPAIRED BIOTIC COMMUNITIES	5A
WHITE RIVER, EAST FORK	5120206030190	JACKSON	INW063K_T1011	SAND CREEK	DISSOLVED OXYGEN	5A
WHITE RIVER, EAST FORK	5120206030190	JACKSON	INW063K_T1011	SAND CREEK	E. COLI	5A
WHITE RIVER, EAST FORK	5120206030190	JACKSON	INW063K_T1011	SAND CREEK	TOTAL MERCURY (FISH TISSUE)	5B
WHITE RIVER, EAST FORK	5120206040010	JACKSON	INW0641_M1015	EAST FORK WHITE R-REDDINGTON	PCBS (FISH TISSUE)	5B
WHITE RIVER, EAST FORK	5120206040010	JACKSON	INW0641_M1015	EAST FORK WHITE R-REDDINGTON	E. COLI	5A
WHITE RIVER, EAST FORK	5120206040010	JACKSON	INW0641_M1015	EAST FORK WHITE R-REDDINGTON	TOTAL MERCURY (FISH TISSUE)	5B
WHITE RIVER, EAST FORK	5120206040030	JACKSON	INW0643_M1016	EAST FORK WHITE RIVER	E. COLI	5A
WHITE RIVER, EAST FORK	5120206000000	JACKSON	INW0643_M1016	EAST FORK WHITE RIVER	FREE CYANIDE	5A
WHITE RIVER, EAST FORK	5120206040030	JACKSON	INW0643_M1016	EAST FORK WHITE RIVER	PCBS (FISH TISSUE)	5B
WHITE RIVER, EAST FORK	5120206040030	JACKSON	INW0643_M1016	EAST FORK WHITE RIVER	TOTAL MERCURY (FISH TISSUE)	5B

WHITE RIVER, EAST FORK	5120206040050	JACKSON	INW0645_M1017	EAST FORK WHITE RIVER	E. COLI	5A
WHITE RIVER, EAST FORK	5120206040050	JACKSON	INW0645_M1017	EAST FORK WHITE RIVER	TOTAL MERCURY (FISH TISSUE)	5B
WHITE RIVER, EAST FORK	5120206040050	JACKSON	INW0645_M1017	EAST FORK WHITE RIVER	PCBS (FISH TISSUE)	5B
WHITE RIVER, EAST FORK	5120206050040	BARTHOLOMEW	INW0654_00	EAST FORK WHITE CREEK-UPPER	IMPAIRED BIOTIC COMMUNITIES	5A
WHITE RIVER, EAST FORK	5120206050070	JACKSON	INW0657_00	WHITE CREEK	E. COLI	5A
WHITE RIVER, EAST FORK	5120206050070	JACKSON	INW0657_T1024	UNNAMED TRIBUTARY	CHLORIDE	5A
WHITE RIVER, EAST FORK	5120206050070	JACKSON	INW0657_T1024	WHITE CREEK-UNNAMED TRIBUTARY	DISSOLVED OXYGEN	5A
WHITE RIVER, EAST FORK	5120206050070	JACKSON	INW0657_T1024	WHITE CREEK-UNNAMED TRIBUTARY	E. COLI	5A
WHITE RIVER, EAST FORK	5120206050070	JACKSON	INW0657_T1025	SPRAY CREEK	E. COLI	5A
WHITE RIVER, EAST FORK	5120206050070	JACKSON	INW0657_T1026	SPRAY CREEK-UNNAMED TRIBUTARY	E. COLI	5A
WHITE RIVER, EAST FORK	5120206060010	JACKSON	INW0661_M1018	EAST FORK WHITE RIVER	PCBS (FISH TISSUE)	5B
WHITE RIVER, EAST FORK	5120206060010	JACKSON	INW0661_M1018	EAST FORK WHITE RIVER	TOTAL MERCURY (FISH TISSUE)	5B
WHITE RIVER, EAST FORK	5120206060010	JACKSON	INW0661_M1018	EAST FORK WHITE RIVER	E. COLI	5A
WHITE RIVER, EAST FORK	5120206060020	JACKSON	INW0662_M1019	EAST FORK WHITE RIVER	E. COLI	5A
WHITE RIVER, EAST FORK	5120206060020	JACKSON	INW0662_M1019	EAST FORK WHITE RIVER	PCBS (FISH TISSUE)	5B
WHITE RIVER, EAST FORK	5120206060020	JACKSON	INW0662_M1019	EAST FORK WHITE RIVER	TOTAL MERCURY (FISH TISSUE)	5B
WHITE RIVER, EAST FORK	5120206060040	JACKSON	INW0664_M1020	EAST FORK WHITE RIVER	E. COLI	5A
WHITE RIVER, EAST FORK	5120206060040	JACKSON	INW0664_M1020	EAST FORK WHITE RIVER	PCBS (FISH TISSUE)	5B
WHITE RIVER, EAST FORK	5120206060040	JACKSON	INW0664_M1020	EAST FORK WHITE RIVER	TOTAL MERCURY (FISH TISSUE)	5B
WHITE RIVER, EAST FORK	5120206060050	JACKSON	INW0665_M1021	EAST FORK WHITE RIVER	PCBS (FISH TISSUE)	5B
WHITE RIVER, EAST FORK	5120206030030	DECATUR	INW06P1030_00	GREENSBURG RESERVOIR	PCBS (FISH TISSUE)	5B
WHITE RIVER, EAST FORK	5120207010010	RIPLEY	INW0711_00	BIG CREEK-HEADWATERS (RIPLEY)	IMPAIRED BIOTIC COMMUNITIES	5A
WHITE RIVER, EAST FORK	5120207010020	JEFFERSON	INW0712_00	BIG CREEK-MARBLE CREEK	IMPAIRED BIOTIC COMMUNITIES	5A
WHITE RIVER, EAST FORK	5120207010030	JEFFERSON	INW0713_00	BIG CREEK	IMPAIRED BIOTIC COMMUNITIES	5A
WHITE RIVER, EAST FORK	5120207010040	JEFFERSON	INW0714_00	MIDDLE FORK CREEK (JEFFERSON)	E. COLI	5A
WHITE RIVER, EAST FORK	5120207010040	JEFFERSON	INW0714_00	MIDDLE FORK CREEK (JEFFERSON)	IMPAIRED BIOTIC COMMUNITIES	5A
WHITE RIVER, WEST FORK	5120207010060	JEFFERSON	INW0716_00	BIG CREEK-HARBERTS CREEK	E. COLI	5A
WHITE RIVER, EAST FORK	5120207010060	JEFFERSON	INW0716_T1007	HARBERTS CREEK	IMPAIRED BIOTIC COMMUNITIES	5A
WHITE RIVER, EAST FORK	5120207010090	JEFFERSON	INW0719_00	LITTLE CREEK	E. COLI	5A
WHITE RIVER, EAST FORK	5120207010100	JEFFERSON	INW071A_00	BIG CREEK (UPSTREAM OF WALTON CREEK)	E. COLI	5A
WHITE RIVER, EAST FORK	5120207020010	RIPLEY	INW0721_00	GRAHAM CREEK-HEADWATERS	NUTRIENTS	5A
WHITE RIVER, EAST FORK	5120207020010	RIPLEY	INW0721_00	GRAHAM CREEK-HEADWATERS	DISSOLVED OXYGEN	5A
WHITE RIVER, EAST FORK	5120207020020	RIPLEY	INW0722_00	NORTH FORK GRAHAM CREEK	DISSOLVED OXYGEN	5A

WHITE RIVER, EAST FORK	5120207020030	RIPLEY	INW0723_00	GRAHAM CREEK-CAMPFIRE CREEK	DISSOLVED OXYGEN	5A
WHITE RIVER, EAST FORK	5120207020040	RIPLEY	INW0724_00	LITTLE GRAHAM CREEK-HEADWATERS	DISSOLVED OXYGEN	5A
WHITE RIVER, EAST FORK	5120207020040	RIPLEY	INW0724_00	LITTLE GRAHAM CREEK-HEADWATERS	IMPAIRED BIOTIC COMMUNITIES	5A
WHITE RIVER, EAST FORK	5120207020040	RIPLEY	INW0724_00	LITTLE GRAHAM CREEK-HEADWATERS	NUTRIENTS	5A
WHITE RIVER, EAST FORK	5120207020040	RIPLEY	INW0724_00	LITTLE GRAHAM CREEK-HEADWATERS	pH	5A
WHITE RIVER, EAST FORK	5120207020050	RIPLEY	INW0725_00	LITTLE GRAHAM-HORSE & POPLAR BRANCH	IMPAIRED BIOTIC COMMUNITIES	5A
WHITE RIVER, EAST FORK	5120207020050	RIPLEY	INW0725_00	LITTLE GRAHAM-HORSE & POPLAR BRANCH	DISSOLVED OXYGEN	5A
WHITE RIVER, EAST FORK	5120207020050	RIPLEY	INW0725_00	LITTLE GRAHAM-HORSE & POPLAR BRANCH	NUTRIENTS	5A
WHITE RIVER, EAST FORK	5120207020050	RIPLEY	INW0725_00	LITTLE GRAHAM-HORSE & POPLAR BRANCH	pH	5A
WHITE RIVER, EAST FORK	5120207030070	SCOTT	INW0737_00	AUSTIN AND OTHER TRIBUTARIES	E. COLI	5A
WHITE RIVER, EAST FORK	5120207030070	SCOTT	INW0737_T1008	MUSCATATUCK RIVER	E. COLI	5A
WHITE RIVER, EAST FORK	5120207030070	SCOTT	INW0737_T1009	MUSCATATUCK RIVER	DISSOLVED OXYGEN	5A
WHITE RIVER, EAST FORK	5120207030070	SCOTT	INW0737_T1009	MUSCATATUCK RIVER	E. COLI	5A
WHITE RIVER, EAST FORK	5120207040130	SCOTT	INW074D_00	STUCKER FORK (W L MCCLAIN DITCH)	IMPAIRED BIOTIC COMMUNITIES	5A
WHITE RIVER, EAST FORK	5120207040130	SCOTT	INW074D_00	STUCKER FORK (W L MCCLAIN DITCH)	AMMONIA	5A
WHITE RIVER, EAST FORK	5120207040130	SCOTT	INW074D_00	STUCKER FORK (W L MCCLAIN DITCH)	DISSOLVED OXYGEN	5A
WHITE RIVER, EAST FORK	5120207050010	DECATUR	INW0751_00	NORTH FORK VERNON FORK-HEADWATERS	DISSOLVED OXYGEN	5A
WHITE RIVER, EAST FORK	5120207050010	DECATUR	INW0751_00	NORTH FORK VERNON FORK-HEADWATERS	IMPAIRED BIOTIC COMMUNITIES	5A
WHITE RIVER, EAST FORK	5120207050010	DECATUR	INW0751_00	NORTH FORK VERNON FORK-HEADWATERS	NUTRIENTS	5A
WHITE RIVER, EAST FORK	5120207050010	DECATUR	INW0751_00	NORTH FORK VERNON FORK-HEADWATERS	pH	5A
WHITE RIVER, EAST FORK	5120207050020	DECATUR	INW0752_00	NORTH FORK VERNON FORK-SYMRNA	NUTRIENTS	5A
WHITE RIVER, EAST FORK	5120207050020	DECATUR	INW0752_00	NORTH FORK VERNON FORK-SYMRNA	pH	5A
WHITE RIVER, EAST FORK	5120207050070	JENNINGS	INW0757_00	BRUSH CREEK (JENNINGS)	NUTRIENTS	5A
WHITE RIVER, EAST FORK	5120207050080	JENNINGS	INW0758_00	NORTH FORK-PLEASANT RUN/LONG BRANCH	IMPAIRED BIOTIC COMMUNITIES	5A
WHITE RIVER, EAST FORK	5120207050080	JENNINGS	INW0758_00	NORTH FORK-PLEASANT RUN/LONG BRANCH	NUTRIENTS	5A
WHITE RIVER, EAST FORK	5120207060010	RIPLEY	INW0761_00	OTTER CREEK-LONG	DISSOLVED OXYGEN	5A

				BRANCH		
WHITE RIVER, EAST FORK	5120207060010	RIPLEY	INW0761_00	OTTER CREEK-LONG BRANCH	IMPAIRED BIOTIC COMMUNITIES	5A
WHITE RIVER, EAST FORK	5120207060010	RIPLEY	INW0761_00	OTTER CREEK-LONG BRANCH	NUTRIENTS	5A
WHITE RIVER, EAST FORK	5120207060010	RIPLEY	INW0761_00	OTTER CREEK-LONG BRANCH	pH	5A
WHITE RIVER, EAST FORK	5120207060020	RIPLEY	INW0762_00	LITTLE OTTER CREEK	pH	5A
WHITE RIVER, EAST FORK	5120207060020	RIPLEY	INW0762_00	LITTLE OTTER CREEK	DISSOLVED OXYGEN	5A
WHITE RIVER, EAST FORK	5120207060020	RIPLEY	INW0762_00	LITTLE OTTER CREEK	IMPAIRED BIOTIC COMMUNITIES	5A
WHITE RIVER, EAST FORK	5120207060030	JENNINGS	INW0763_00	OTTER CREEK-FALLING TIMBERS BRANCH	DISSOLVED OXYGEN	5A
WHITE RIVER, EAST FORK	5120207060030	JENNINGS	INW0763_00	OTTER CREEK-FALLING TIMBERS BRANCH	IMPAIRED BIOTIC COMMUNITIES	5A
WHITE RIVER, EAST FORK	5120207060060	JENNINGS	INW0766_00	OTTER CREEK-CROOKED CREEK	IMPAIRED BIOTIC COMMUNITIES	5A
WHITE RIVER, EAST FORK	5120207070010	JENNINGS	INW0771_00	VERNON FORK-CROSLEY LAKE	DISSOLVED OXYGEN	5A
WHITE RIVER, EAST FORK	5120207100000	JENNINGS	INW0771_00	VERNON FORK-CROSLEY LAKE	FREE CYANIDE	5A
WHITE RIVER, EAST FORK	5120207070010	JENNINGS	INW0771_00	VERNON FORK-CROSLEY LAKE	IMPAIRED BIOTIC COMMUNITIES	5A
WHITE RIVER, EAST FORK	5120207070010	JENNINGS	INW0771_00	VERNON FORK-CROSLEY LAKE	NUTRIENTS	5A
WHITE RIVER, EAST FORK	5120207070010	JENNINGS	INW0771_00	VERNON FORK-CROSLEY LAKE	pH	5A
WHITE RIVER, EAST FORK	5120207070030	JENNINGS	INW0773_00	VERNON FORK-POLLY BRANCH	TOTAL MERCURY (FISH TISSUE)	5B
WHITE RIVER, EAST FORK	5120207070030	JENNINGS	INW0773_00	VERNON FORK-POLLY BRANCH	DISSOLVED OXYGEN	5A
WHITE RIVER, EAST FORK	5120207070040	JENNINGS	INW0774_00	TEA CREEK	DISSOLVED OXYGEN	5A
WHITE RIVER, EAST FORK	5120207070040	JENNINGS	INW0774_00	TEA CREEK	E. COLI	5A
WHITE RIVER, EAST FORK	5120207070040	JENNINGS	INW0774_00	TEA CREEK	IMPAIRED BIOTIC COMMUNITIES	5A
WHITE RIVER, EAST FORK	5120207070050	JENNINGS	INW0775_00	SIXMILE CREEK-TWOMILE CREEK	DISSOLVED OXYGEN	5A
WHITE RIVER, EAST FORK	5120207070050	JENNINGS	INW0775_00	SIXMILE CREEK-TWOMILE CREEK	IMPAIRED BIOTIC COMMUNITIES	5A
WHITE RIVER, EAST FORK	5120207080010	JENNINGS	INW0781_01	MUTTON CREEK (DOWNSTREAM OF LITTLE MUTTON CREEK)	E. COLI	5A
WHITE RIVER, EAST FORK	5120207080020	JACKSON	INW0782_00	MUTTON CREEK-LOWER	IMPAIRED BIOTIC COMMUNITIES	5A
WHITE RIVER, EAST FORK	5120207080020	JACKSON	INW0782_00	MUTTON CREEK-LOWER	DISSOLVED OXYGEN	5A
WHITE RIVER, EAST FORK	5120207080030	JENNINGS	INW0783_00	STORM CREEK-UPPER	DISSOLVED OXYGEN	5A
WHITE RIVER, EAST FORK	5120207080030	JENNINGS	INW0783_00	STORM CREEK-UPPER	IMPAIRED BIOTIC COMMUNITIES	5A
WHITE RIVER, EAST FORK	5120207080040	JACKSON	INW0784_00	STORM CREEK-LOWER	DISSOLVED OXYGEN	5A
WHITE RIVER, EAST FORK	5120207080040	JACKSON	INW0784_00	STORM CREEK-LOWER	IMPAIRED BIOTIC COMMUNITIES	5A
WHITE RIVER,	5120207080050	JACKSON	INW0785_00	MUTTON	IMPAIRED BIOTIC	5A

EAST FORK				CREEK-SANDY BRANCH	COMMUNITIES	
WHITE RIVER, EAST FORK	5120207090060	WASHINGTON	INW0796_01	SMART DITCH - RIDER DITCH	DISSOLVED OXYGEN	5A
WHITE RIVER, EAST FORK	5120207090060	WASHINGTON	INW0796_01	SMART DITCH - RIDER DITCH	E. COLI	5A
WHITE RIVER, EAST FORK	5120207090060	WASHINGTON	INW0796_01	SMART DITCH - RIDER DITCH	IMPAIRED BIOTIC COMMUNITIES	5A
WHITE RIVER, EAST FORK	5120207090060	WASHINGTON	INW0796_T1002	MUSCATATUCK RIVER (UPSTREAM OF VERNON FORK)	E. COLI	5A
WHITE RIVER, EAST FORK	5120207090060	WASHINGTON	INW0796_T1002	MUSCATATUCK RIVER (UPSTREAM OF VERNON FORK)	DISSOLVED OXYGEN	5A
WHITE RIVER, EAST FORK	5120207090060	WASHINGTON	INW0796_T1003	MUSCATATCUK RIVER (DOWNSTREAM OF VERNON FORK)	DISSOLVED OXYGEN	5A
WHITE RIVER, EAST FORK	5120207090060	WASHINGTON	INW0796_T1003	MUSCATATUCK RIVER (DOWNSTREAM OF VERNON FORK)	E. COLI	5A
WHITE RIVER, EAST FORK	5120207100060	WASHINGTON	INW07A6_01	ELK CREEK (DOWNSTREAM OF ARNOLD CREEK)	E. COLI	5A
WHITE RIVER, EAST FORK	5120207110010	WASHINGTON	INW07B1_M1003	MUCATATUCK RIVER	DISSOLVED OXYGEN	5A
WHITE RIVER, EAST FORK	5120207110010	WASHINGTON	INW07B1_M1003	MUCATATUCK RIVER	IMPAIRED BIOTIC COMMUNITIES	5A
WHITE RIVER, EAST FORK	5120207110040	WASHINGTON	INW07B4_00	DELANY CREEK	E. COLI	5A
WHITE RIVER, EAST FORK	5120207110050	JACKSON	INW07B5_M1004	MUSCATATUCK RIVER-SNYDER DITCH	DISSOLVED OXYGEN	5A
WHITE RIVER, EAST FORK	5120207110050	JACKSON	INW07B5_M1004	MUSCATATUCK RIVER-SNYDER DITCH	IMPAIRED BIOTIC COMMUNITIES	5A
WHITE RIVER, EAST FORK	5120207110070	WASHINGTON	INW07B7_M1005	MUSCATATUCK RIVER	PCBS (FISH TISSUE)	5B
WHITE RIVER, EAST FORK	5120207110070	WASHINGTON	INW07B7_M1005	MUSCATATUCK RIVER	TOTAL MERCURY (FISH TISSUE)	5B
WHITE RIVER, EAST FORK	5120207110070	WASHINGTON	INW07B7_M1005	MUSCATATUCK RIVER	IMPAIRED BIOTIC COMMUNITIES	5A
WHITE RIVER, EAST FORK	5120207030050	SCOTT	INW07P1040_00	HARDY LAKE	PCBS (FISH TISSUE)	5B
WHITE RIVER, EAST FORK	5120207030050	SCOTT	INW07P1040_00	HARDY LAKE	TOTAL MERCURY (FISH TISSUE)	5B
WHITE RIVER, EAST FORK	5120208010010	WASHINGTON	INW0811_M1001	EAST FORK WHITE RIVER	PCBS (FISH TISSUE)	5B
WHITE RIVER, EAST FORK	5120208010020	WASHINGTON	INW0812_00	BUFFALO CREEK	E. COLI	5A
WHITE RIVER, EAST FORK	5120208010030	JACKSON	INW0813_M1002	EAST FORK WHITE RIVER	PCBS (FISH TISSUE)	5B
WHITE RIVER, EAST FORK	5120208010070	WASHINGTON	INW0817_00	TWIN CREEK-LOWER	E. COLI	5A
WHITE RIVER, EAST FORK	5120208020010	WASHINGTON	INW0821_00	CLIFTY CREEK	E. COLI	5A
WHITE RIVER, EAST FORK	5120208020020	LAWRENCE	INW0822_M1003	EAST FORK WHITE R-TUNNELTON	PCBS (FISH TISSUE)	5B
WHITE RIVER, EAST FORK	5120208020040	LAWRENCE	INW0824_M1004	EAST FORK WHITE RIVER	PCBS (FISH TISSUE)	5B
WHITE RIVER, EAST FORK	5120208020060	LAWRENCE	INW0826_M1005	EAST FORK WHITE RIVER	PCBS (FISH TISSUE)	5B
WHITE RIVER, EAST FORK	5120208030010	JACKSON	INW0831_00	GUTHRIE CREEK-DRY CREEK	IMPAIRED BIOTIC COMMUNITIES	5A
WHITE RIVER, EAST FORK	5120208030030	LAWRENCE	INW0833_00	GUTHRIE CREEK-CRAWFORD CREEK	DISSOLVED OXYGEN	5A
WHITE RIVER, EAST FORK	5120208030040	LAWRENCE	INW0834_T1052	GUTHRIE CREEK	E. COLI	5A

WHITE RIVER, EAST FORK	5120208040020	LAWRENCE	INW0842_M1006	EAST FORK WHITE RIVER	PCBS (FISH TISSUE)	5B
WHITE RIVER, EAST FORK	5120208040030	LAWRENCE	INW0843_00	LEATHERWOOD CREEK-HEADWATERS	E. COLI	5A
WHITE RIVER, EAST FORK	5120208040040	LAWRENCE	INW0844_00	SOUTH FORK LEATHERWOOD CREEK	E. COLI	5A
WHITE RIVER, EAST FORK	5120208040050	LAWRENCE	INW0845_00	LEATHERWOOD CREEK AND OTHER TRIBUTARIES	DISSOLVED OXYGEN	5A
WHITE RIVER, EAST FORK	5120208040050	LAWRENCE	INW0845_00	LEATHERWOOD CREEK AND OTHER TRIBUTARIES	E. COLI	5A
WHITE RIVER, EAST FORK	5120208040050	LAWRENCE	INW0845_M1007	EAST FORK WHITE RIVER	PCBS (FISH TISSUE)	5B
WHITE RIVER, EAST FORK	5120208040050	LAWRENCE	INW0845_M1007	EAST FORK WHITE RIVER	TOTAL MERCURY (FISH TISSUE)	5B
WHITE RIVER, EAST FORK	5120208040050	LAWRENCE	INW0845_M1053	EAST FORK WHITE RIVER (ABOVE BEDFORD WATER INTAKE)	PCBS (FISH TISSUE)	5B
WHITE RIVER, EAST FORK	5120208040050	LAWRENCE	INW0845_M1053	EAST FORK WHITE RIVER (ABOVE BEDFORD WATER INTAKE)	TOTAL MERCURY (FISH TISSUE)	5B
WHITE RIVER, EAST FORK	5120208080010	BROWN	INW0881_00	LAKE MONROE-CROOKED CREEK	E. COLI	5A
WHITE RIVER, EAST FORK	5120208090020	MONROE	INW0892_T1021	CLEAR CREEK	PCBS (FISH TISSUE)	5B
WHITE RIVER, EAST FORK	5120208090030	MONROE	INW0893_00	CLEAR CREEK-LITTLE CLEAR CREEK	TOTAL MERCURY (FISH TISSUE)	5B
WHITE RIVER, EAST FORK	5120208090030	MONROE	INW0893_T1022	CLEAR CREEK	E. COLI	5A
WHITE RIVER, EAST FORK	5120208090030	MONROE	INW0893_T1022	CLEAR CREEK	PCBS (FISH TISSUE)	5B
WHITE RIVER, EAST FORK	5120208090030	MONROE	INW0893_T1022	CLEAR CREEK	TOTAL MERCURY (FISH TISSUE)	5B
WHITE RIVER, EAST FORK	5120208090040	LAWRENCE	INW0894_00	WOLF CREEK AND OTHER TRIBUTARIES	IMPAIRED BIOTIC COMMUNITIES	5A
WHITE RIVER, EAST FORK	5120208090040	LAWRENCE	INW0894_T1023	SALT CREEK	PCBS (FISH TISSUE)	5B
WHITE RIVER, EAST FORK	5120208090040	LAWRENCE	INW0894_T1023	SALT CREEK	TOTAL MERCURY (FISH TISSUE)	5B
WHITE RIVER, EAST FORK	5120208090060	LAWRENCE	INW0896_00	HENDERSON CREEK	IMPAIRED BIOTIC COMMUNITIES	5A
WHITE RIVER, EAST FORK	5120208090090	LAWRENCE	INW0899_T1027	SALT CREEK	PCBS (FISH TISSUE)	5B
WHITE RIVER, EAST FORK	5120208090090	LAWRENCE	INW0899_T1028	PLEASANT RUN	PCBS (FISH TISSUE)	5B
WHITE RIVER, EAST FORK	5120208090090	LAWRENCE	INW0899_T1028	PLEASANT RUN	IMPAIRED BIOTIC COMMUNITIES	5A
WHITE RIVER, EAST FORK	5120208090110	LAWRENCE	INW089B_T1029	SALT CREEK	PCBS (FISH TISSUE)	5B
WHITE RIVER, EAST FORK	5120208090110	LAWRENCE	INW089B_T1029	SALT CREEK	TOTAL MERCURY (FISH TISSUE)	5B
WHITE RIVER, EAST FORK	5120208090120	LAWRENCE	INW089C_T1030	SALT CREEK-DARK HOLLOW KARST AREA	PCBS (FISH TISSUE)	5B
WHITE RIVER, EAST FORK	5120208090120	LAWRENCE	INW089C_T1030	SALT CREEK-DARK HOLLOW KARST AREA	TOTAL MERCURY (FISH TISSUE)	5B
WHITE RIVER, EAST FORK	5120208090130	LAWRENCE	INW089D_T1031	SALT CREEK	TOTAL MERCURY (FISH TISSUE)	5B
WHITE RIVER, EAST FORK	5120208090130	LAWRENCE	INW089D_T1031	SALT CREEK	PCBS (FISH TISSUE)	5B
WHITE RIVER, EAST FORK	5120208100020	LAWRENCE	INW08A2_M1008	EAST FORK WHITE RIVER	PCBS (FISH TISSUE)	5B
WHITE RIVER, EAST FORK	5120208100020	LAWRENCE	INW08A2_M1008	EAST FORK WHITE RIVER	TOTAL MERCURY (FISH TISSUE)	5B

WHITE RIVER, EAST FORK	5120208100030	LAWRENCE	INW08A3_M1009	EAST FORK WHITE RIVER	PCBS (FISH TISSUE)	5B
WHITE RIVER, EAST FORK	5120208100030	LAWRENCE	INW08A3_M1009	EAST FORK WHITE RIVER	TOTAL MERCURY (FISH TISSUE)	5B
WHITE RIVER, EAST FORK	5120208100030	MARTIN	INW08A3_M1058	EAST FORK WHITE RIVER	IMPAIRED BIOTIC COMMUNITIES	5A
WHITE RIVER, EAST FORK	5120208100030	MARTIN	INW08A3_M1058	EAST FORK WHITE RIVER	PCBS (FISH TISSUE)	5B
WHITE RIVER, EAST FORK	5120208100030	MARTIN	INW08A3_M1058	EAST FORK WHITE RIVER	TOTAL MERCURY (FISH TISSUE)	5B
WHITE RIVER, EAST FORK	5120208100030	MARTIN	INW08A3_M1058	EAST FORK WHITE RIVER	TOTAL LEAD	5A
WHITE RIVER, EAST FORK	5120208120010	MARTIN	INW08C1_M1010	EAST FORK WHITE R-SHOALS	TOTAL MERCURY (FISH TISSUE)	5B
WHITE RIVER, EAST FORK	5120208120010	MARTIN	INW08C1_M1010	EAST FORK WHITE R-SHOALS	PCBS (FISH TISSUE)	5B
WHITE RIVER, EAST FORK	5120208120030	LAWRENCE	INW08C3_T1059	BEAVER CREEK	IMPAIRED BIOTIC COMMUNITIES	5A
WHITE RIVER, EAST FORK	5120208120040	MARTIN	INW08C4_00	BEAVER CREEK-LOWER	DISSOLVED OXYGEN	5A
WHITE RIVER, EAST FORK	5120208120050	MARTIN	INW08C5_M1011	EAST FORK WHITE RIVER	PCBS (FISH TISSUE)	5B
WHITE RIVER, EAST FORK	5120208130070	MARTIN	INW08D7_00	BOGGS CREEK	E. COLI	5A
WHITE RIVER, EAST FORK	5120208140010	MARTIN	INW08E1_M1012	EAST FORK WHITE RIVER	PCBS (FISH TISSUE)	5B
WHITE RIVER, EAST FORK	5120208140020	MARTIN	INW08E2_M1013	EAST FORK WHITE RIVER	PCBS (FISH TISSUE)	5B
WHITE RIVER, EAST FORK	5120208140040	MARTIN	INW08E4_M1014	EAST FORK WHITE RIVER	PCBS (FISH TISSUE)	5B
WHITE RIVER, EAST FORK	5120208150070	ORANGE	INW08F7_T1040	LOST RIVER-SINK	E. COLI	5A
WHITE RIVER, EAST FORK	5120208160050	ORANGE	INW08G5_T1062	LICK CREEK (SCOTT HOLLOW TO MOUTH)	E. COLI	5A
WHITE RIVER, EAST FORK	5120208160060	ORANGE	INW08G6_02	LICK CREEK	E. COLI	5A
WHITE RIVER, EAST FORK	5120208160070	ORANGE	INW08G7_T1006	FRENCH LICK CREEK - UNNAMED TRIBUTARY	E. COLI	5A
WHITE RIVER, EAST FORK	5120208160070	ORANGE	INW08G7_T1006	FRENCH LICK CREEK - UNNAMED TRIBUTARY	IMPAIRED BIOTIC COMMUNITIES	5A
WHITE RIVER, EAST FORK	5120208160070	ORANGE	INW08G7_T1063	FRENCH LICK CREEK (ABOVE FRENCH LICK WATER INTAKE)	E. COLI	5A
WHITE RIVER, WEST FORK	5120208160070	ORANGE	INW08G7_T1064	FRENCH LICK CREEK (SAND CREEK TO MOUTH)	E. COLI	5A
WHITE RIVER, EAST FORK	5120208160080	ORANGE	INW08G8_T1036	LOST RIVER-WEST BADEN	E. COLI	5A
WHITE RIVER, EAST FORK	5120208160080	ORANGE	INW08G8_T1065	LOST RIVER (ABOVE SPRINGS VALLEY INTAKE)	E. COLI	5A
WHITE RIVER, EAST FORK	5120208160120	MARTIN	INW08GC_T1034	LOST RIVER	E. COLI	5A
WHITE RIVER, EAST FORK	5120208160140	MARTIN	INW08GE_T1002	LOST CREEK - UNNAMED TRIBUTARY (HARNER HOLLOW)	IMPAIRED BIOTIC COMMUNITIES	5A
WHITE RIVER, EAST FORK	5120208160140	MARTIN	INW08GE_T1002	LOST CREEK - UNNAMED TRIBUTARY (HARNER HOLLOW)	DISSOLVED OXYGEN	5A
WHITE RIVER, EAST FORK	5120208160140	MARTIN	INW08GE_T1033	LOST RIVER	E. COLI	5A
WHITE RIVER, EAST FORK	5120208170010	MARTIN	INW08H1_M1015	EAST FORK WHITE RIVER	IMPAIRED BIOTIC COMMUNITIES	5A
WHITE RIVER, EAST FORK	5120208170010	MARTIN	INW08H1_M1015	EAST FORK WHITE RIVER	PCBS (FISH TISSUE)	5B

WHITE RIVER, EAST FORK	5120208170010	MARTIN	INW08H1_M1015	EAST FORK WHITE RIVER	TOTAL MERCURY (FISH TISSUE)	5B
WHITE RIVER, EAST FORK	5120208170010	MARTIN	INW08H1_M1066	EAST FORK WHITE RIVER	PCBS (FISH TISSUE)	5B
WHITE RIVER, EAST FORK	5120208170010	MARTIN	INW08H1_M1066	EAST FORK WHITE RIVER	TOTAL MERCURY (FISH TISSUE)	5B
WHITE RIVER, EAST FORK	5120208170030	DAVIESS	INW08H3_M1067	EAST FORK WHITE RIVER	TOTAL MERCURY (FISH TISSUE)	5B
WHITE RIVER, EAST FORK	5120208170030	DAVIESS	INW08H3_M1067	EAST FORK WHITE RIVER	PCBS (FISH TISSUE)	5B
WHITE RIVER, EAST FORK	5120208170030	DAVIESS	INW08H4_00	SUGAR CREEK AND OTHER TRIBUTARIES	DISSOLVED OXYGEN	5A
WHITE RIVER, EAST FORK	5120208170030	DAVIESS	INW08H4_00	SUGAR CREEK AND OTHER TRIBUTARIES	E. COLI	5A
WHITE RIVER, EAST FORK	5120208170030	DUBOIS	INW08H4_M1068	EAST FORK WHITE RIVER	PCBS (FISH TISSUE)	5B
WHITE RIVER, EAST FORK	5120208170030	DUBOIS	INW08H4_M1068	EAST FORK WHITE RIVER	TOTAL MERCURY (FISH TISSUE)	5B
WHITE RIVER, EAST FORK	5120208170050	DUBOIS	INW08H5_M1069	EAST FORK WHITE RIVER	PCBS (FISH TISSUE)	5B
WHITE RIVER, EAST FORK	5120208170050	DUBOIS	INW08H5_M1069	EAST FORK WHITE RIVER	TOTAL MERCURY (FISH TISSUE)	5B
WHITE RIVER, EAST FORK	5120208170070	PIKE	INW08H7_M1069	WHITE RIVER, EAST FOR (UPSTREAM OF BEECH CREEK)	PCBS (FISH TISSUE)	5B
WHITE RIVER, EAST FORK	5120208170070	PIKE	INW08H7_M1069	WHITE RIVER, EAST FOR (UPSTREAM OF BEECH CREEK)	TOTAL MERCURY (FISH TISSUE)	5B
WHITE RIVER, EAST FORK	5120208170070	PIKE	INW08H7_M1070	EAST FORK WHITE RIVER	TOTAL MERCURY (FISH TISSUE)	5B
WHITE RIVER, EAST FORK	5120208170070	PIKE	INW08H7_M1070	EAST FORK WHITE RIVER	PCBS (FISH TISSUE)	5B
WHITE RIVER, EAST FORK	5120208170090	PIKE	INW08H9_M1055	EAST FORK WHITE RIVER	PCBS (FISH TISSUE)	5B
WHITE RIVER, EAST FORK	5120208170090	PIKE	INW08H9_M1055	EAST FORK WHITE RIVER	TOTAL MERCURY (FISH TISSUE)	5B
WHITE RIVER, EAST FORK	5120208170060	DAVIESS	INW08P1016_00	DOGWOOD LAKE	TOTAL MERCURY (FISH TISSUE)	5B
WHITE RIVER, EAST FORK	5120208170060	MONROE	INW08P1024_00	MONROE RESERVOIR (LOWER)	ALGAE	5A
WHITE RIVER, EAST FORK	5120208170060	MONROE	INW08P1024_00	MONROE RESERVOIR (LOWER)	TASTE AND ODOR	5A
WHITE RIVER, EAST FORK	5120208170060	MONROE	INW08P1024_00	MONROE RESERVOIR (LOWER)	TOTAL MERCURY (FISH TISSUE)	5B
WHITE RIVER, EAST FORK	5120208010050	WASHINGTON	INW08P1051_00	JOHN HAYS LAKE	TASTE AND ODOR	5A
WHITE RIVER, EAST FORK	5120208010050	WASHINGTON	INW08P1051_00	JOHN HAYS LAKE	ALGAE	5A
WHITE RIVER, EAST FORK	5120208090010	MONROE	INW08P1111_00	WEIMER LAKE	TOTAL MERCURY (FISH TISSUE)	5B
WHITE RIVER, EAST FORK	5120208080040	MONROE	INW08P1140_00	MONROE RESERVOIR (UPPER)	ALGAE	5A
WHITE RIVER, EAST FORK	5120208080040	MONROE	INW08P1140_00	MONROE RESERVOIR (UPPER)	TASTE AND ODOR	5A
WHITE RIVER, EAST FORK	5120208080040	MONROE	INW08P1140_00	MONROE RESERVOIR (UPPER)	TOTAL MERCURY (FISH TISSUE)	5B

[1] Indiana's downstate WQS still contain total recoverable metals criteria for mercury and selenium (327 IAC 2-1-6, Table 6-1).

[2] Indiana's WQS contain dissolved metals criteria for arsenic (III), cadmium, chromium III, chromium (VI), copper, lead, nickel, silver and zinc (327 IAC 2-1-6, Table 6-2). These are presently the only dissolved metals for which IDEM has applicable dissolved criteria with which 305(b) assessments and 303(d) listing decisions can be made.

It should be noted that Indiana's WQS do not contain either total or dissolved criteria for aluminum or iron. For the draft 2010 303(d) list, assessments of aluminum and iron were made based on Tier I criteria developed for NPDES permit purposes. The use of Tier I and Tier II criteria in 305(b) assessments and 303(d) listing decisions are discussed elsewhere in this document.

[3] The methods for deriving Tier I criteria and Tier II values in the Great Lakes Basin are described in 327 IAC 2-1.5-Sections 11 and 13 through 16 (for Tier I) and Sections 12-16 (for Tier II). The methods for deriving the equivalent of Tier I criteria and Tier II values for downstate waters are described in 327 IAC 2-1 Sections 8.2 and 8.3.

[4] Personal Communication with Vilma Rivera-Carrero, October 26, 2011.

[5] The NHD is a database created by U.S. EPA and the USGS that provides a comprehensive coverage of hydrographic data for the United States. It uniquely identifies and interconnects the stream segments that comprise the nation's surface water drainage system and contains information for other common surface waterbodies such as lakes, reservoirs, estuaries, and coastlines.

[6] Stream order is a measure of the relative size of streams. Streams sizes range from the smallest "first-order" stream (for example, a small creek) to the largest or "twelfth-order" stream (for example, the Amazon River).

[7] The procedures used to calculate SSC are provided in 327 IAC 2-1.5-16 for waters within the Great Lakes Basin and 327 IAC 2-1-8.9 for downstate waters.

[8] The required quantitation limit depends on the specific contract laboratory conducting the analyses and methods used. All methods and their associated quantitation limits are specified in IDEM's Quality Assurance Project Plan for Indiana Surface Water Quality Monitoring and Total Maximum Daily Load (TMDL) Program (IDEM, 2004).

[9] A decision to list a water in Category 4B using §130.7(b)(1)(i) must be supported by the issuance of technology-based effluent limitations required by Sections 301(b), 306, 307 or other sections of the CWA. A decision to list in Category 4B using §130.7(b)(1)(ii) must be supported by the issuance of more stringent effluent limitations required by federal, state or local authority. EPA expects that the state will provide a rationale for why they believe that these effluent limits will achieve WQS within a reasonable period of time. Placement of waters in Category 4B based on §130.7(b)(iii) must be supported by the existence of "other pollution control requirements (for example, best management practices) required by local, state, or federal authority" that are stringent enough to implement WQS. EPA expects that the state will demonstrate that these control requirements will achieve WQS within a reasonable period of time.

Posted: 02/08/2012 by Legislative Services Agency
An html version of this document.