



# Indiana Department of Environmental Management

## Office of Water Quality

### Wetlands Section

Publication Date: 2/19/2024

IDEM ID Number: 2024-124-42-MMR-A

Closing Date: 3/11/2024

## PUBLIC NOTICE

Corps of Engineers ID Number:

### To all interested parties:

This letter shall serve as a formal notice of the receipt of an application for **Section 401 Water Quality Certification** by the Indiana Department of Environmental Management (IDEM). The purpose of the notice is to inform the public of active applications submitted for water quality certification under Section 401 of the Clean Water Act (33 U.S.C. § 1341) and to solicit comments and information on any impacts to water quality related to the proposed project. IDEM will evaluate whether the project complies with Indiana's water quality standards as set forth at 327 IAC 2.

- |                                |  |                  |  |
|--------------------------------|--|------------------|--|
| <b>1. Applicant:</b>           | Knox County Drainage Board<br>111 N 7 <sup>th</sup> St, Suite 12<br>Vincennes, IN 47591  | <b>2. Agent:</b> | Banning Engineering, Inc<br>853 Columbia Rd, Suite 101<br>Plainfield, IN 46168 |
| <b>3. Project location:</b>    | The project spans west and southwest of Oaktown and throughout Busseron Township.  |                  |  |
| <b>4. Affected waterbody:</b>  | Lower Shaker Prairie Ditch, Shaker Prairie Ditch, Maria Creek, unnamed tributary to Shaker Prairie Ditch   |                  |  |
| <b>5. Project Description:</b> | 15.3 miles of ditch work will be done, consisting of one-sided clearing, dredging/grading, log jam removal. There will be an estimated 10.9 acres of temporary impacts to wetlands. The project will replace 11 culverts with riprap for outlet scour protection. 430 feet of existing structures will be replaced with 440 feet of new structures. No mitigation is proposed.<br>Additional information may be found on line at <a href="https://www.in.gov/idem/5474.htm">https://www.in.gov/idem/5474.htm</a> |                  |  |

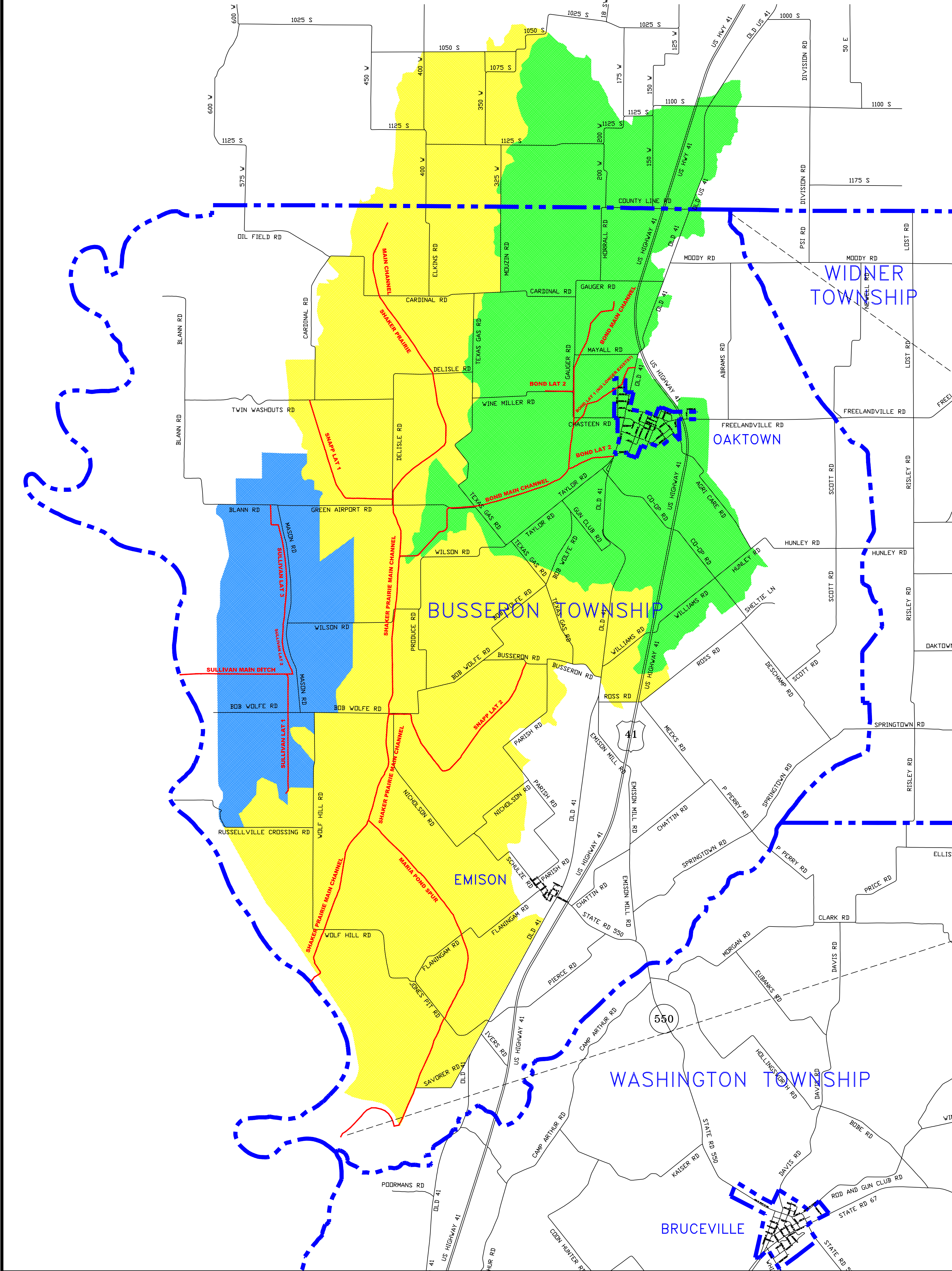
**Comment period:** Any person or entity who wishes to submit comments or information relevant to the aforementioned project may do so by the closing date noted above. Only comments or information related to water quality or potential impacts of the project on water quality can be considered by IDEM in the water quality certification review process.

**Public Hearing:** Any person may submit a written request that a public hearing be held to consider issues related to water quality in connection with the project detailed in this notice. The request for a hearing should be submitted within the comment period to be considered timely. The request should also state the reason for the public hearing as specifically as possible to assist IDEM in determining whether a public hearing is warranted.

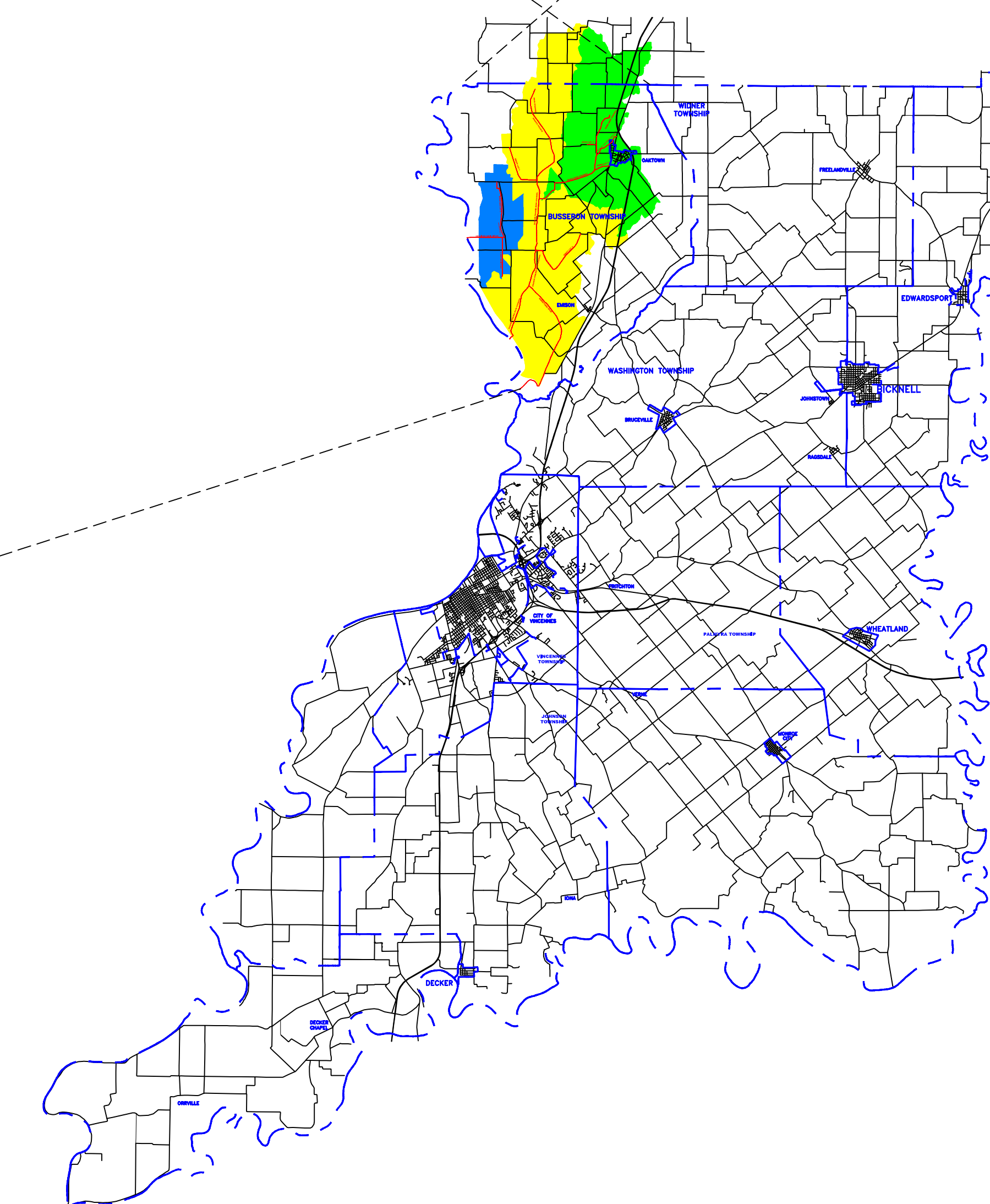
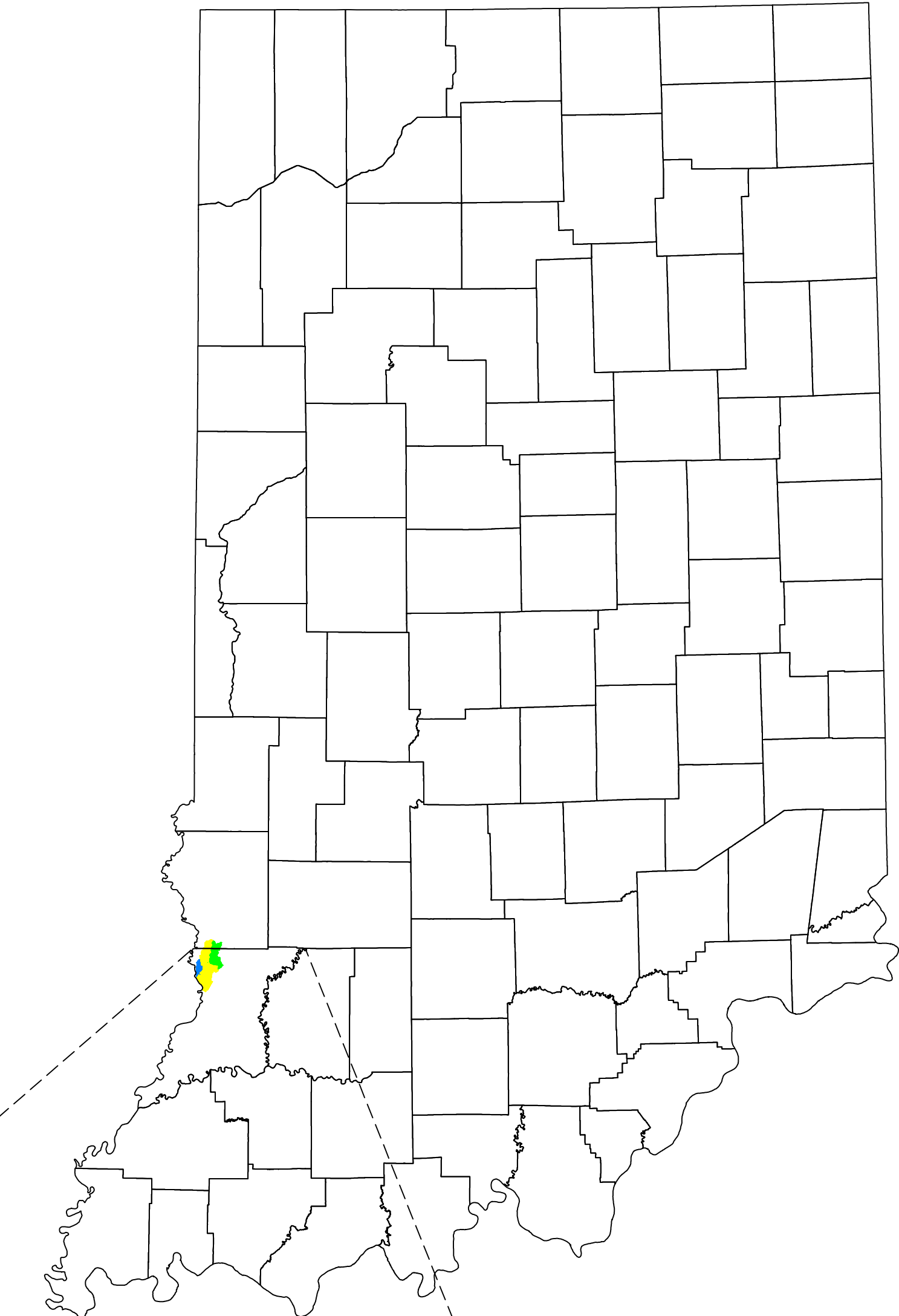

**Questions?** Additional information may be obtained from Meghan Rose, Project Manager, by phone at 317-460-6530 or by e-mail at [mmrose@idem.in.gov](mailto:mmrose@idem.in.gov). Please address all correspondence to the project manager and reference the IDEM project identification number listed on this notice. Indicate if you wish to receive a copy of IDEM's final decision. Written comments and inquiries may be forwarded to -

Indiana Department of Environmental Management  
100 North Senate Avenue  
MC65-42 WQS IGCN 1255  
Indianapolis, Indiana 46204-2251 FAX: 317/232-8406





- LEGEND**
- CENTERLINE OF REGULATED DRAIN CHANNEL
  - ROAD CENTERLINE
  - TOWNSHIP OR INCORPORATED TOWN BOUNDARY
  - SULLIVAN DITCH WATERSHED
  - BOND DITCH WATERSHED
  - COMPOSITE WATERSHED OF SNAPP DITCH SYSTEM



RICHARD A. VERMILLION, PS ~ INDIANA LS29500019  
THESE PLANS ARE NOT TO BE CONSIDERED FINAL OR TO BE UTILIZED FOR CONSTRUCTION UNLESS SIGNED AND STAMPED.  
THESE DRAWINGS ARE NOT INTENDED TO BE A SURVEY CONDUCTED UNDER THE MINIMUM STANDARDS OF IAC TITLE 865, ARTICLE 1, CHAPTER 12.

**SNAPP DITCH SYSTEM  
COVER SHEET**


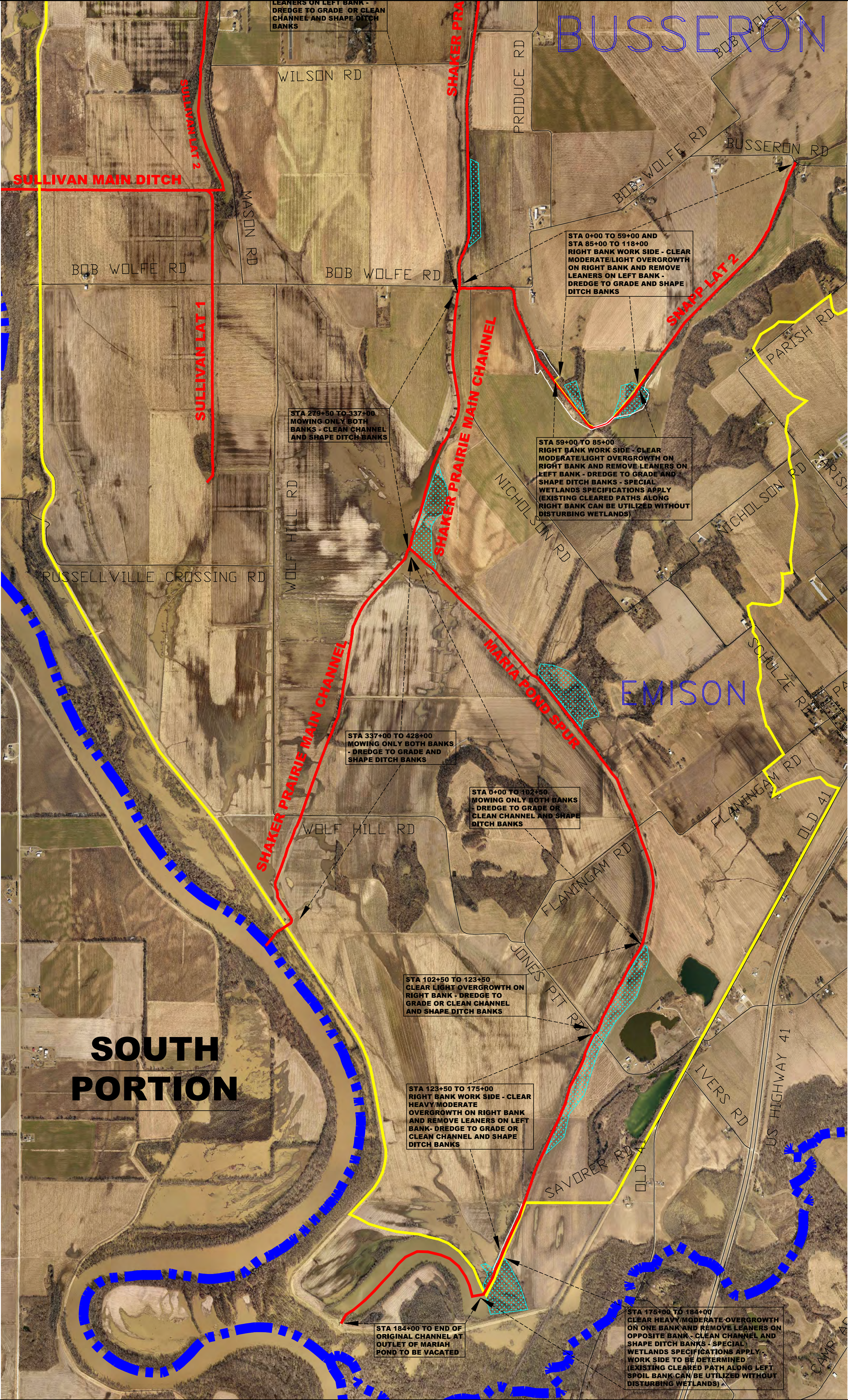
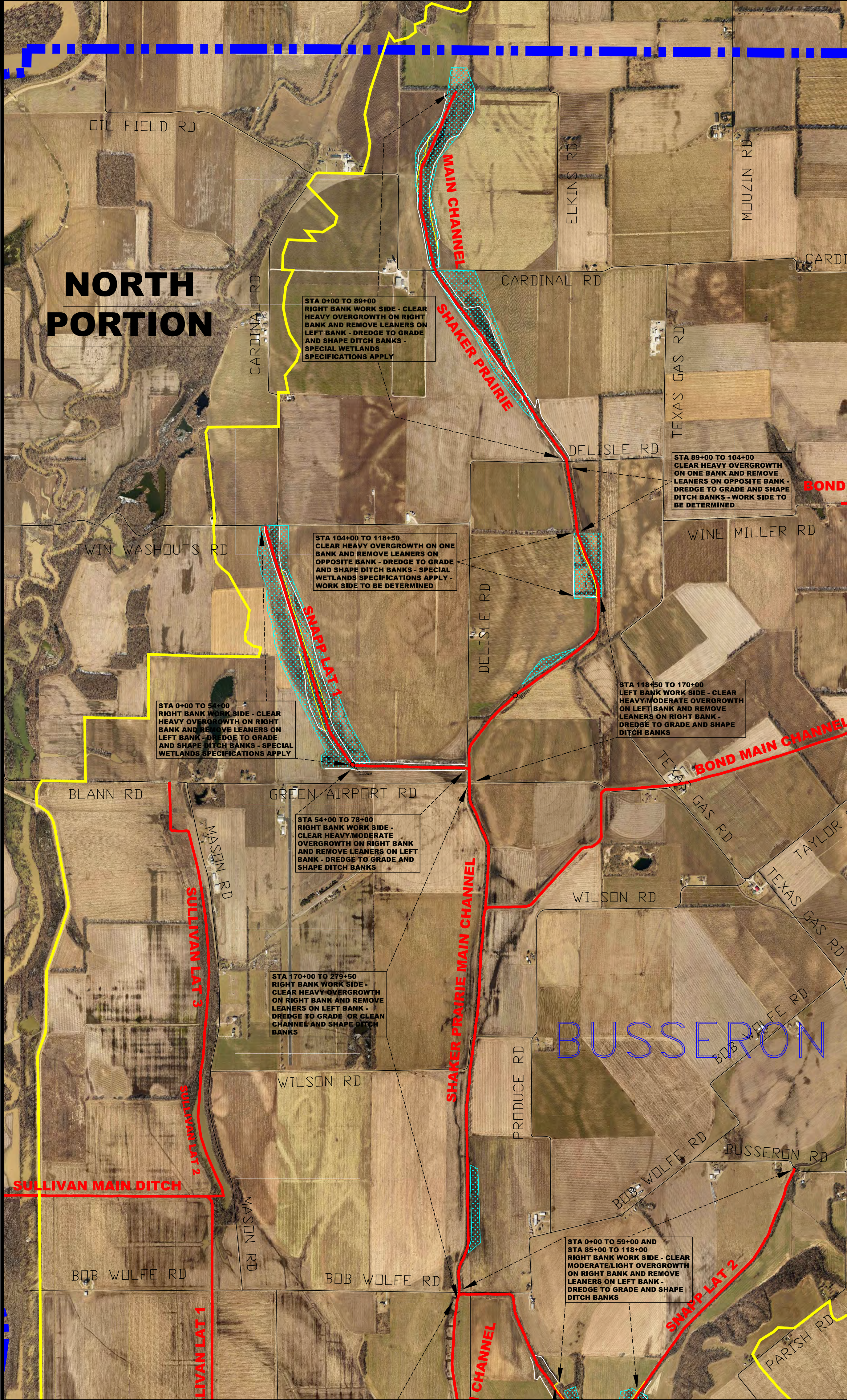
**PRELIMINARY**

SCALE:	DATE:	CHECKED BY:	DRAWN BY:
NOT TO SCALE	9-FEB-2024		N.A.G.

KNOWLEDGE OF THE SURVEYOR'S OFFICE  
KNOX COUNTY COURTHOUSE ~ 111 NORTH SEVENTH STREET  
VINCENNES, INDIANA 47591 ~ (812) 885-2535

PAGE 1 OF 43      DRAWING NAME: Snapp Ditch Work Map.dwg





### LEGEND

- CENTERLINE OF REGULATED DRAIN CHANNEL
- ROAD CENTERLINE
- - - TOWNSHIP OR INCORPORATED TOWN BOUNDARY
- EDGE OF WOODS
- EDGE OF FIELD
- APPROXIMATE WETLAND FROM FIELD INSPECTION

RICHARD A. VERMILLION, PS ~ INDIANA LS29500019

THESE PLANS ARE NOT TO BE CONSIDERED FINAL OR TO BE UTILIZED FOR CONSTRUCTION UNLESS SIGNED AND STAMPED.

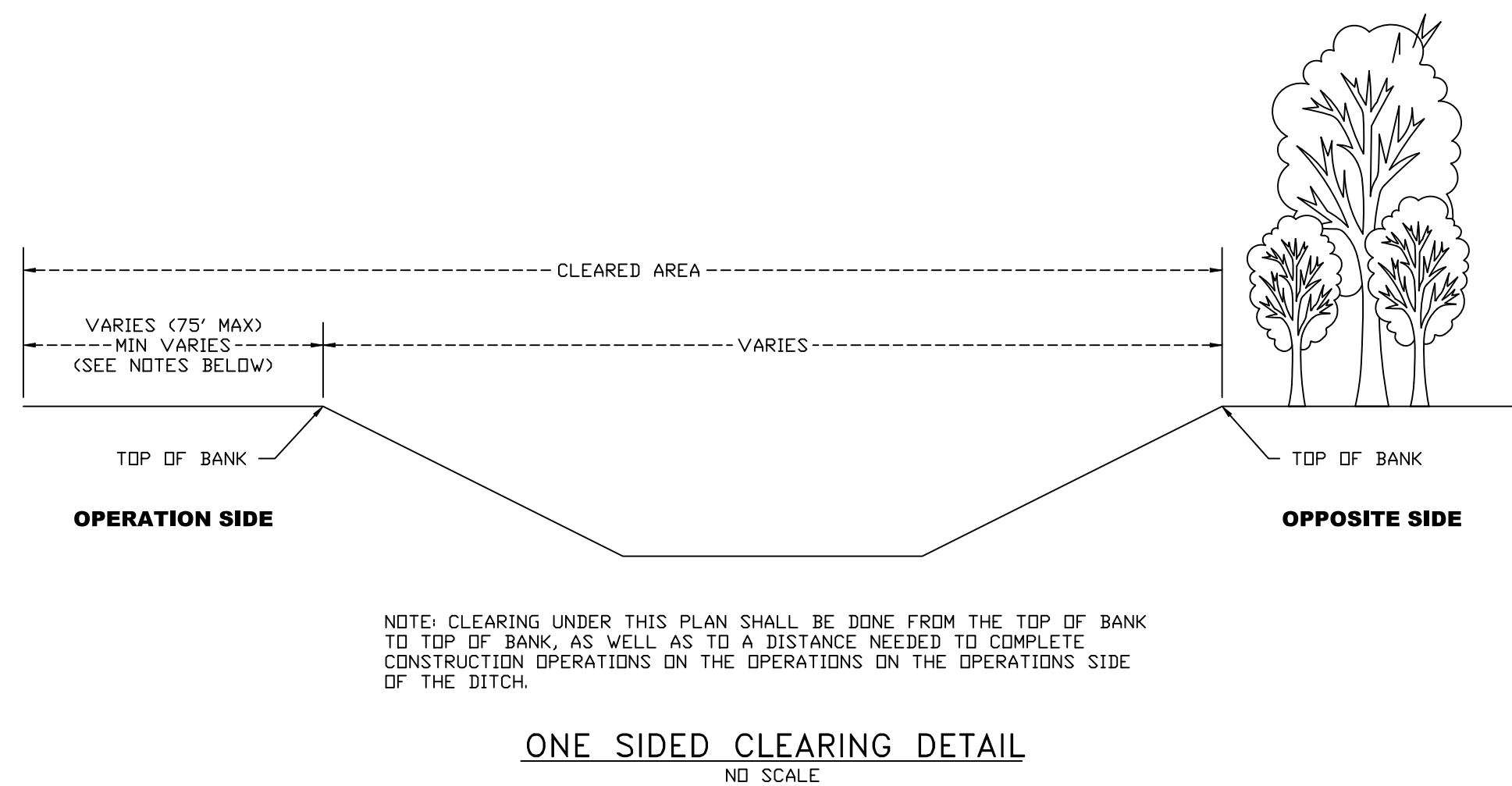
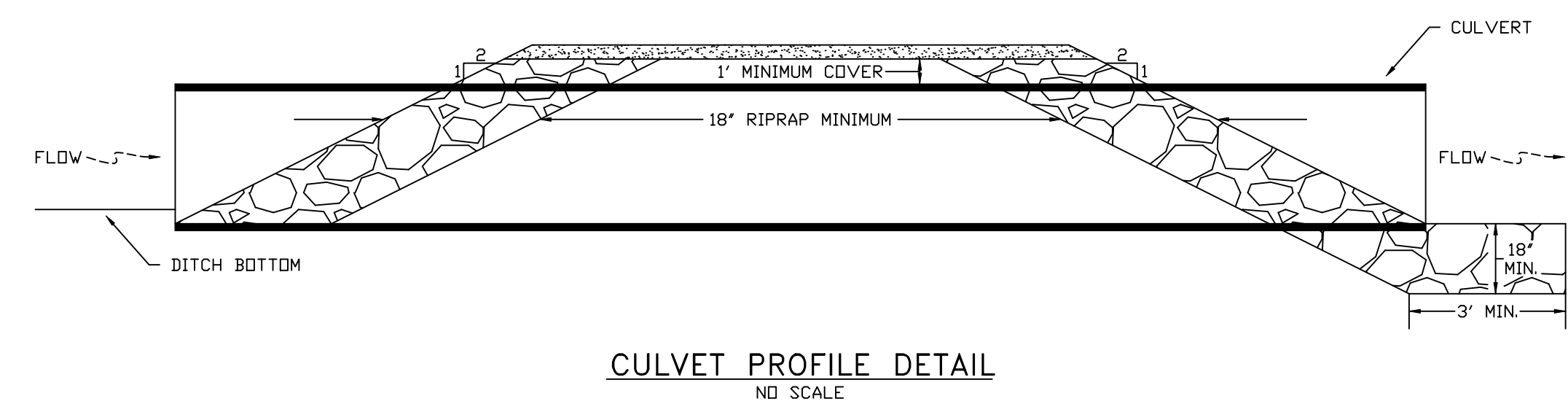
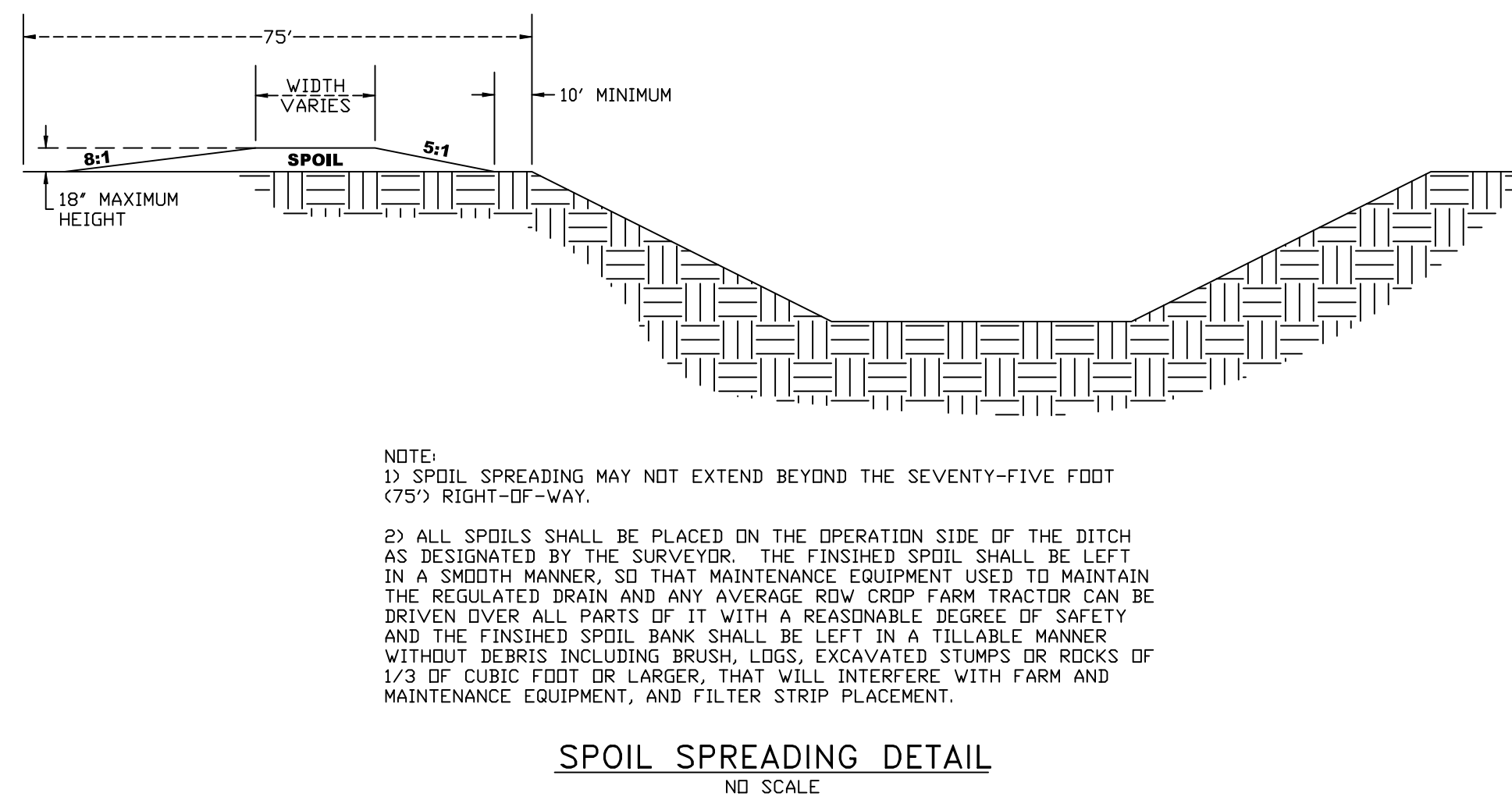
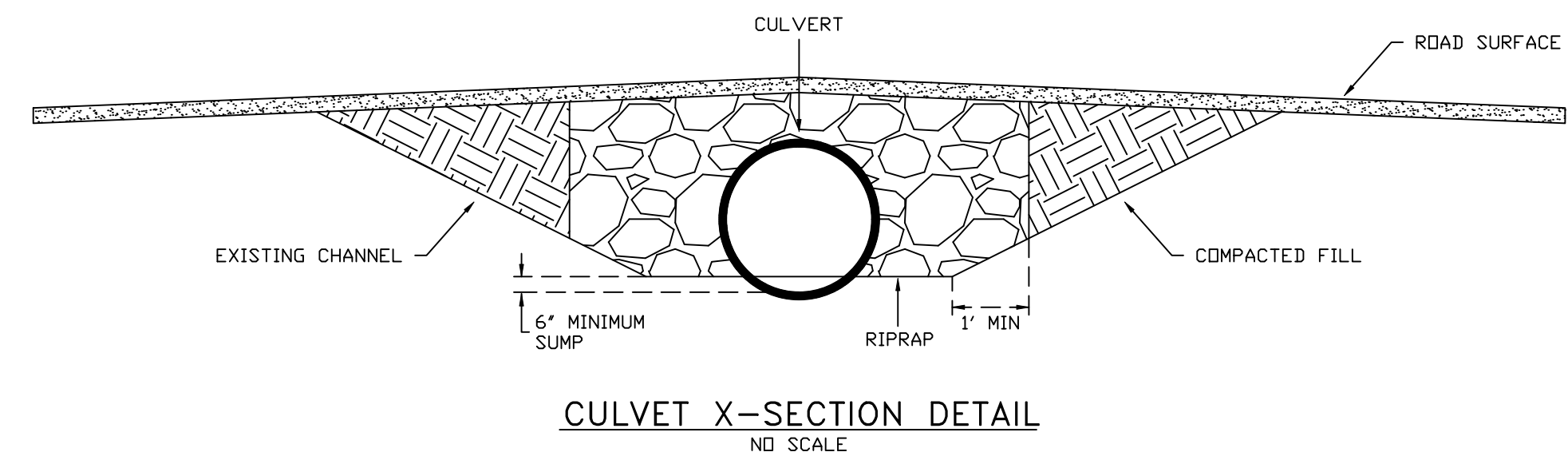
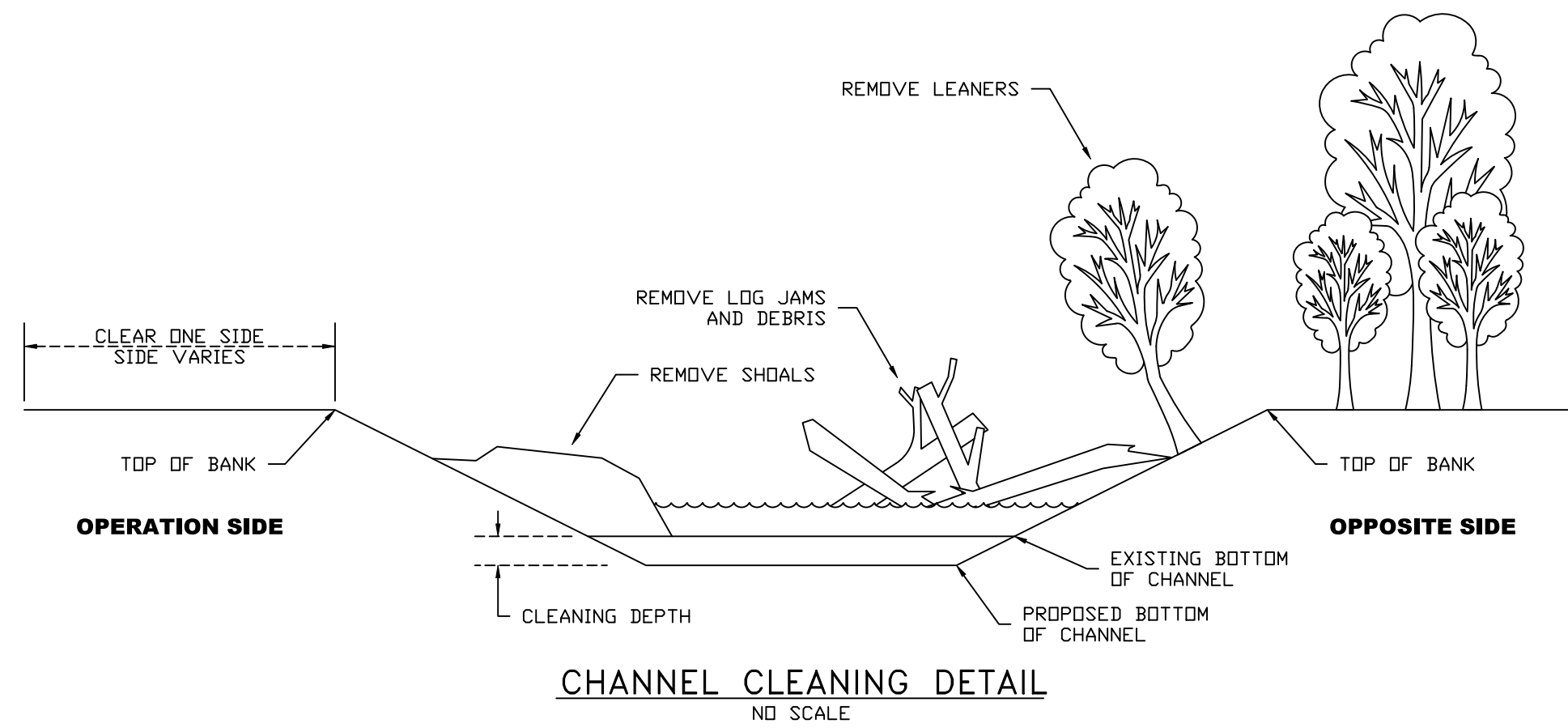
THESE DRAWINGS ARE NOT INTENDED TO BE A SURVEY CONDUCTED UNDER THE MINIMUM STANDARDS OF IAC TITLE 865, ARTICLE 1, CHAPTER 12.

### SNAPP DITCH SYSTEM SCOPE OF WORK

SCALE:	DATE:	CHECKED BY:	DRAWN BY:
NOT TO SCALE	9-FEB-2024		N.A.G.

KNOWLEDGE OF SURVEYOR'S OFFICE  
KNOX COUNTY COURTHOUSE ~ 111 NORTH SEVENTH STREET  
VINCENNES, INDIANA 47591 ~ (812) 885-2535





SNAPP DITCH SYSTEM DETAILS			
SCALE:	DATE:	CHUCK L.	DRAWN BY:
1" = 20'	9-FEB-2024		N.A.G.
KNOX COUNTY SURVEYOR'S OFFICE			
KNOX COUNTY COURTHOUSE ~ 111 NORTH SEVENTH STREET			
VINCENNES, INDIANA 47591 ~ (812) 885-2535			
PAGE 42 OF 43	DRAWING NAME: Snapp Ditch Work Map.dwg		