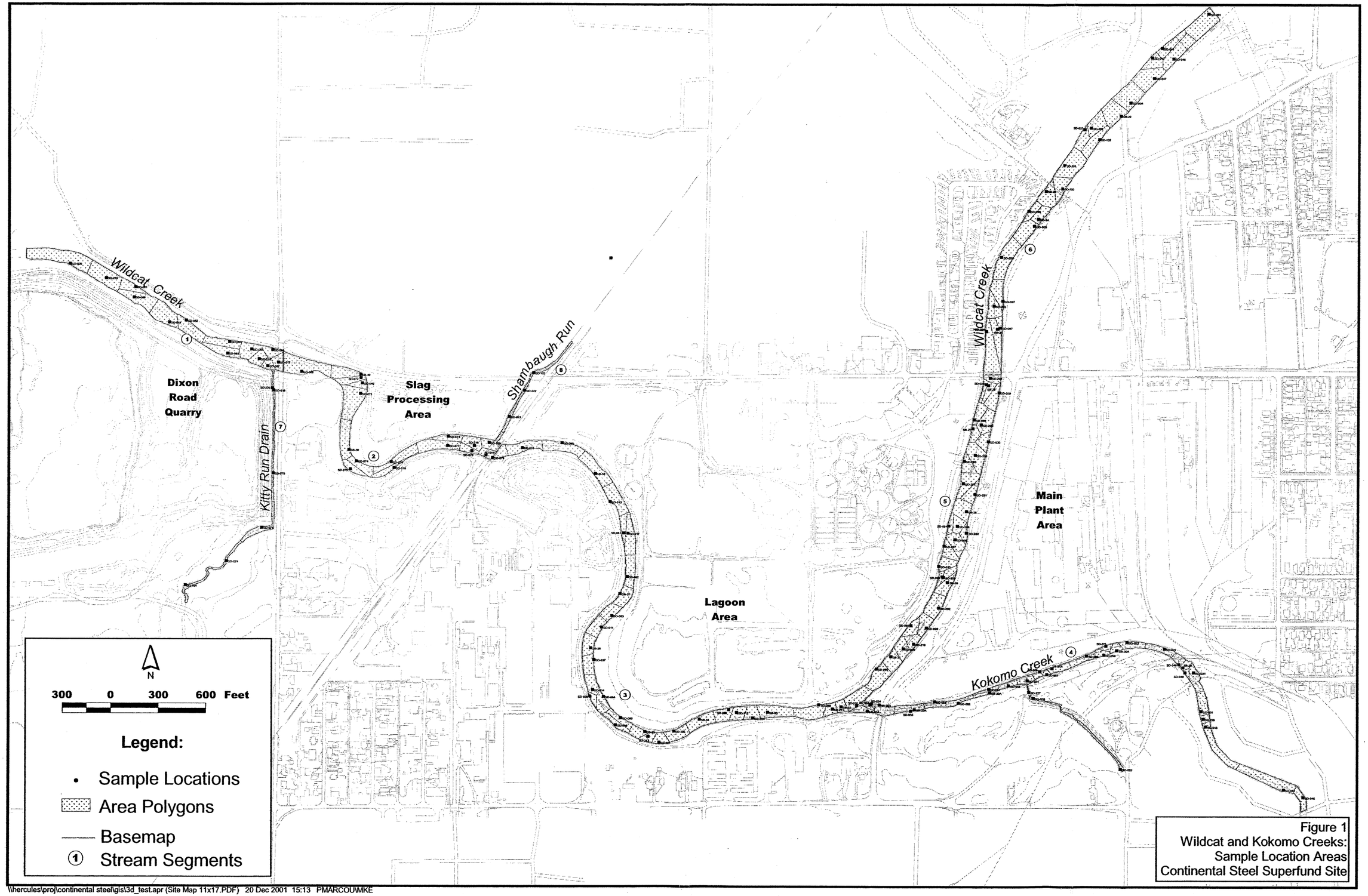

Figure 1
Wildcat and Kokomo Creeks:
Sample Location Areas
Continental Steel Superfund Site

\\hercules\proj\continental steel\gis\3d_test.apr (Site Map 11x17.PDF) 20 Dec 2001 15:13 PMARCOU\MKE

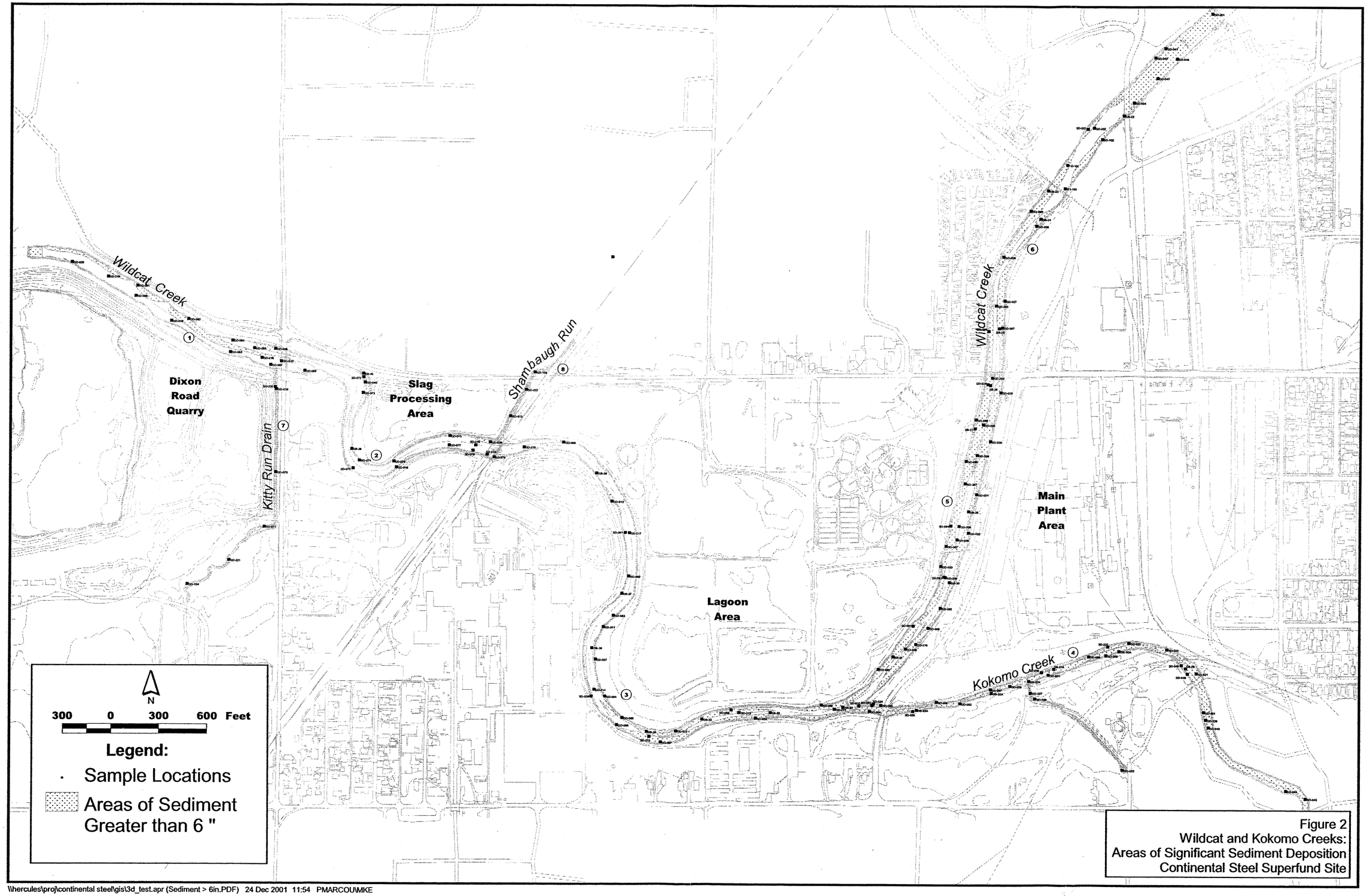

Figure 2
Wildcat and Kokomo Creeks:
Areas of Significant Sediment Deposition
Continental Steel Superfund Site

\\hercules\proj\continental steel\gis\3d_test.apr (Sediment > 6in.PDF) 24 Dec 2001 11:54 PMARCOU\MKE

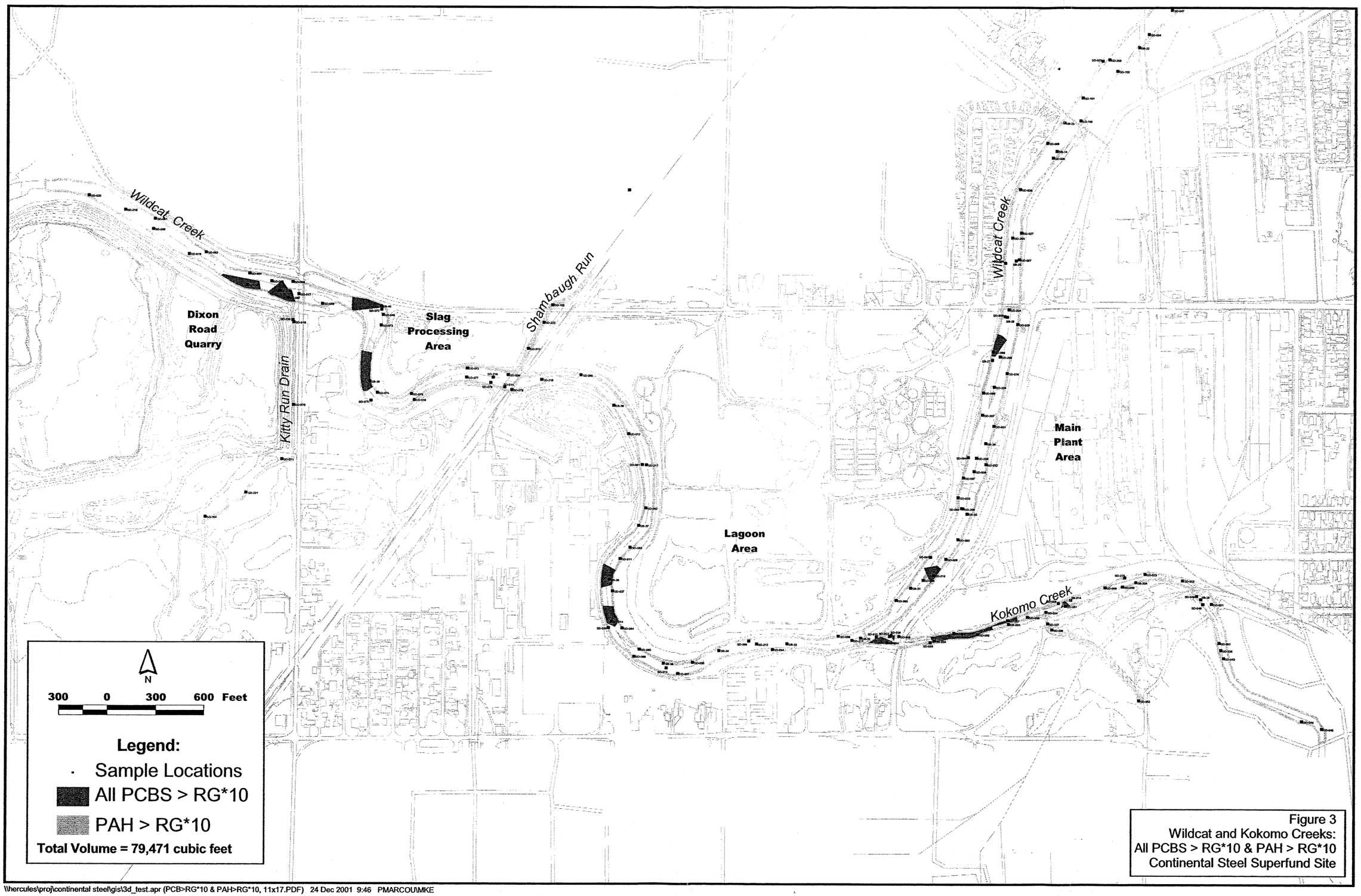

Figure 3
Wildcat and Kokomo Creeks:
All PCBS > RG*10 & PAH > RG*10
Continental Steel Superfund Site

\\hercules\proj\continental steel\gis\3d_test.apr (PCB>RG*10 & PAH>RG*10, 11x17.PDF) 24 Dec 2001 9:46 PMARCOU\MKE

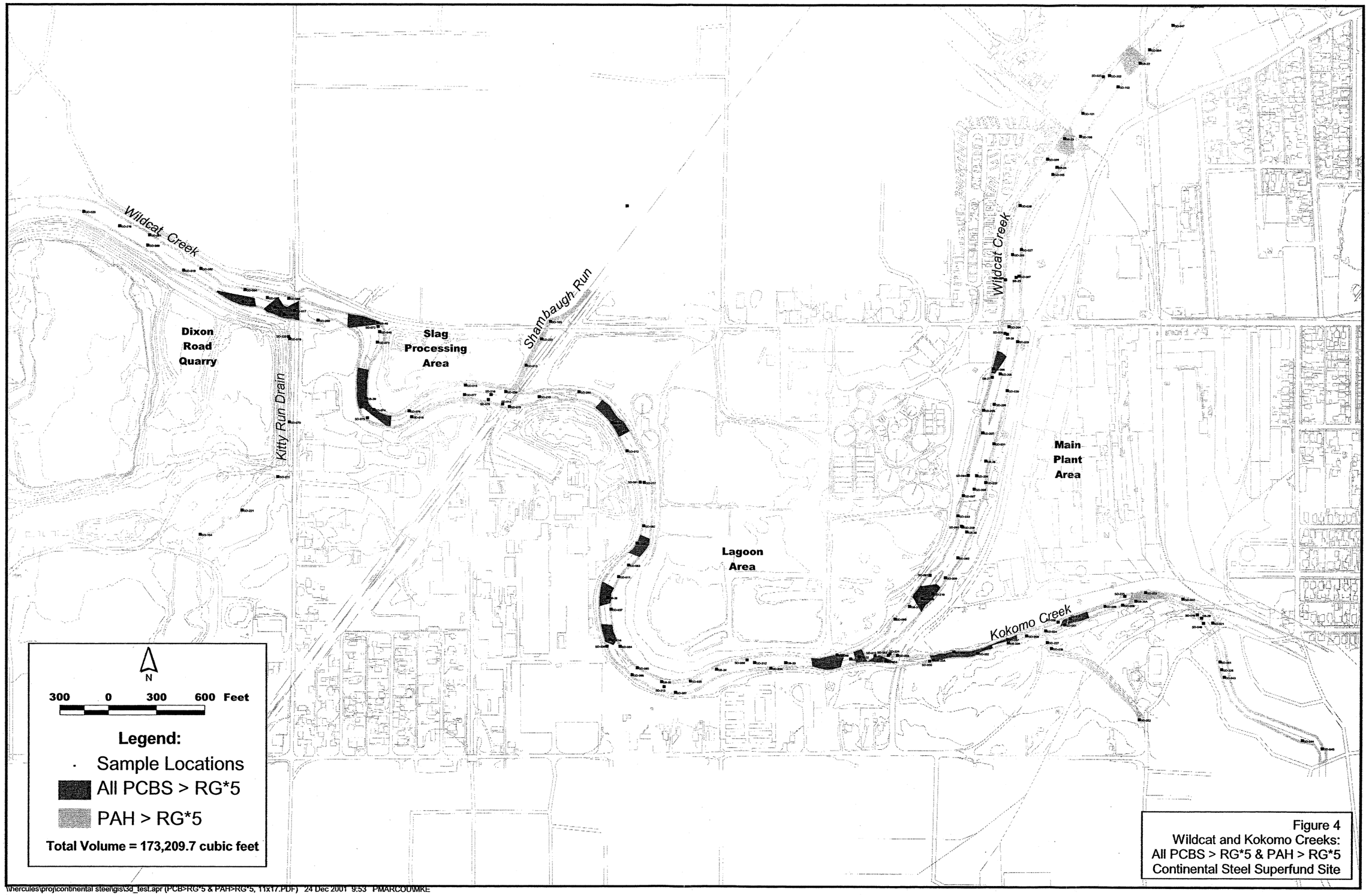

Figure 4
Wildcat and Kokomo Creeks:
All PCBS > RG*5 & PAH > RG*5
Continental Steel Superfund Site

\\hercules\proj\continental steel\gis\3d_test.apr (PCB>RG*5 & PAH>RG*5, 11x17.PDF) 24 Dec 2001 9:53 PMARCOU\MKE

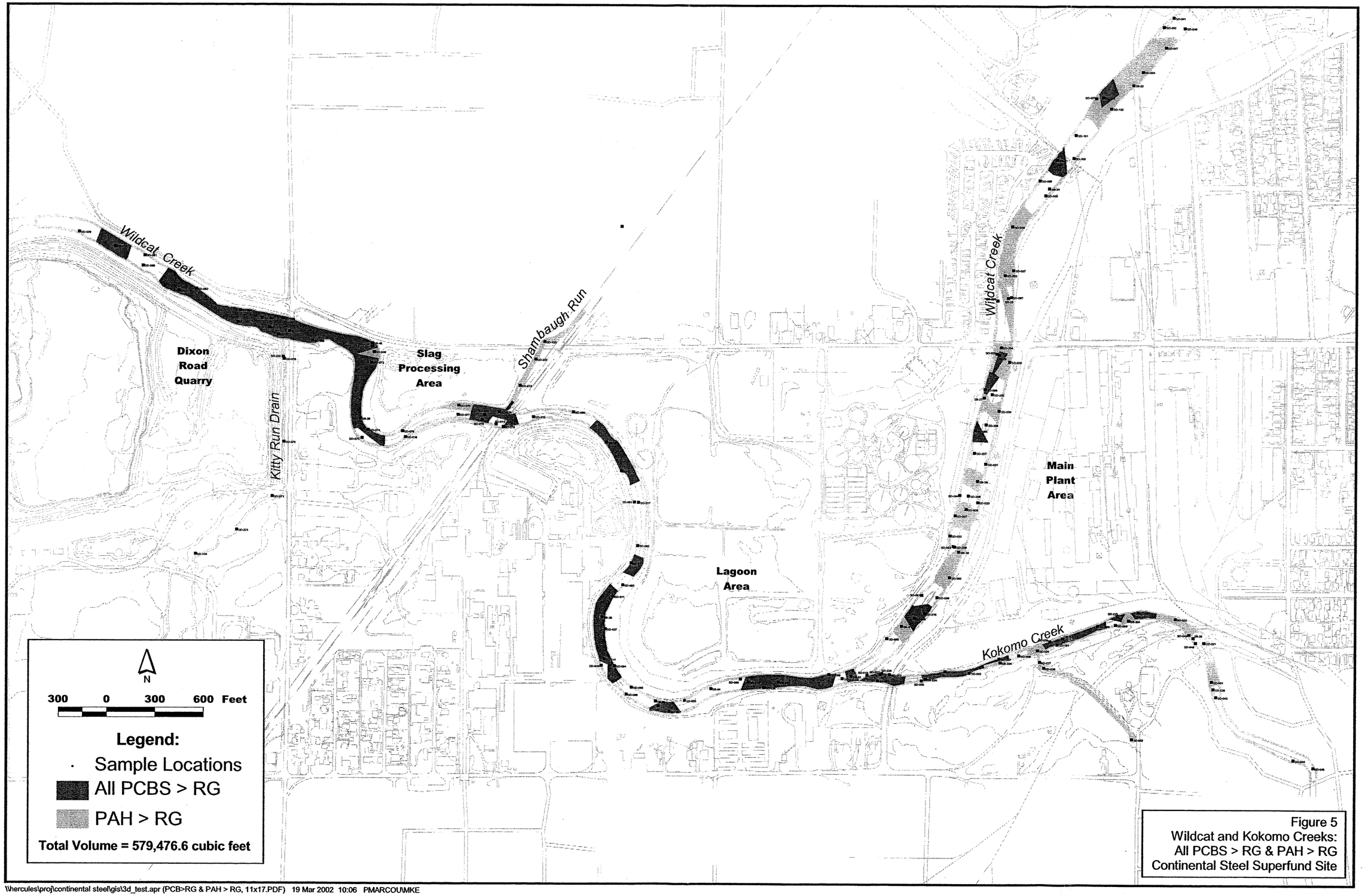

Figure 5
Wildcat and Kokomo Creeks:
All PCBS > RG & PAH > RG
Continental Steel Superfund Site

\\hercules\proj\continental steel\gis\3d_test.apr (PCB>RG & PAH > RG, 11x17.PDF) 19 Mar 2002 10:06 PMARCOU\MKE

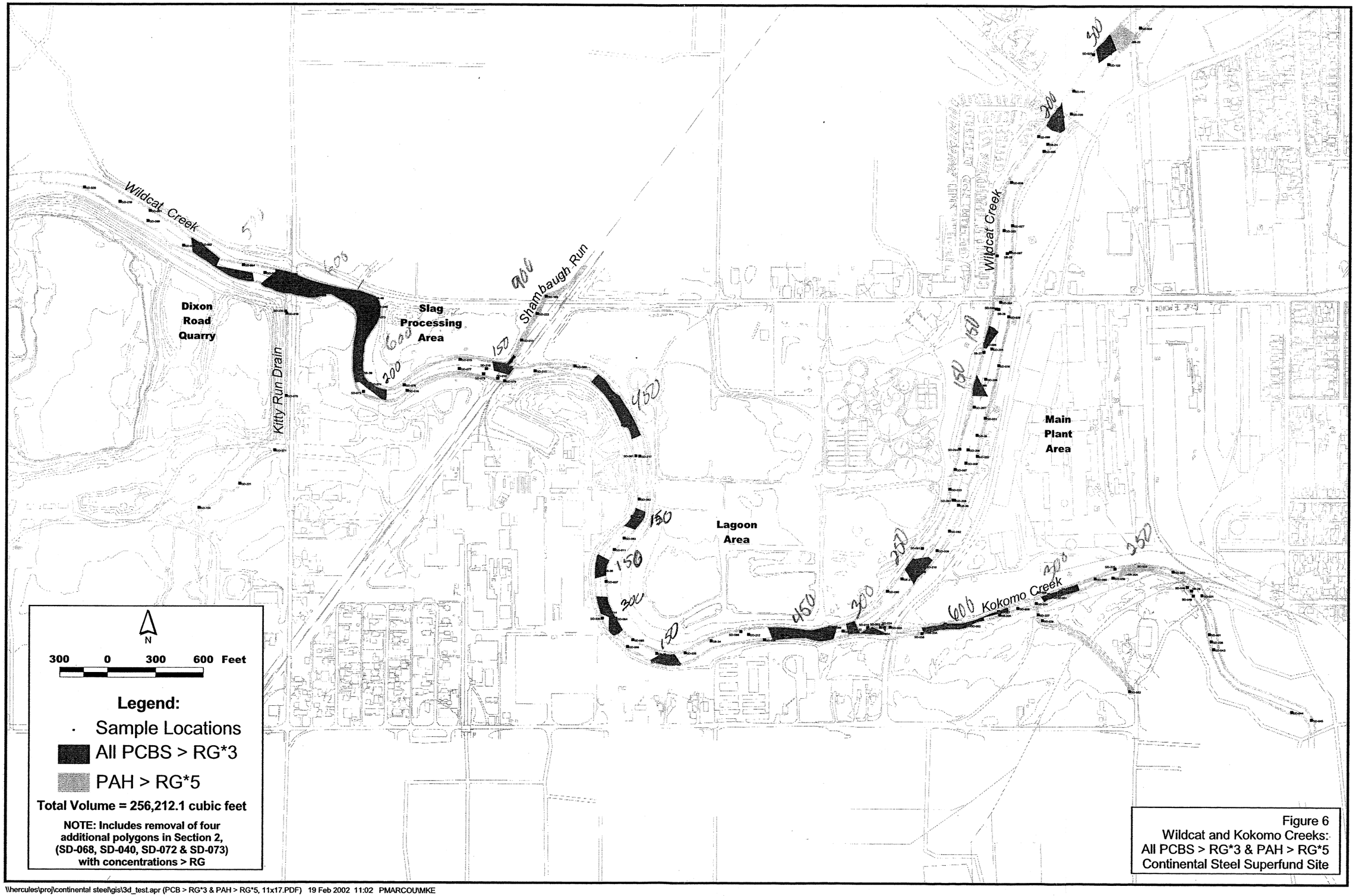

Figure 6
Wildcat and Kokomo Creeks:
All PCBS > RG*3 & PAH > RG*5
Continental Steel Superfund Site

\\hercules\proj\continental steel\gis\3d_test.apr (PCB > RG*3 & PAH > RG*5, 11x17.PDF) 19 Feb 2002 11:02 PMARCOU\MKE