\\HERCULES\CONTINENTAL STEEL\CAD\DRAWINGS\PRELIMINARY DESIGN\ cs-main plant_dcr.dgn 05-JUN-2003

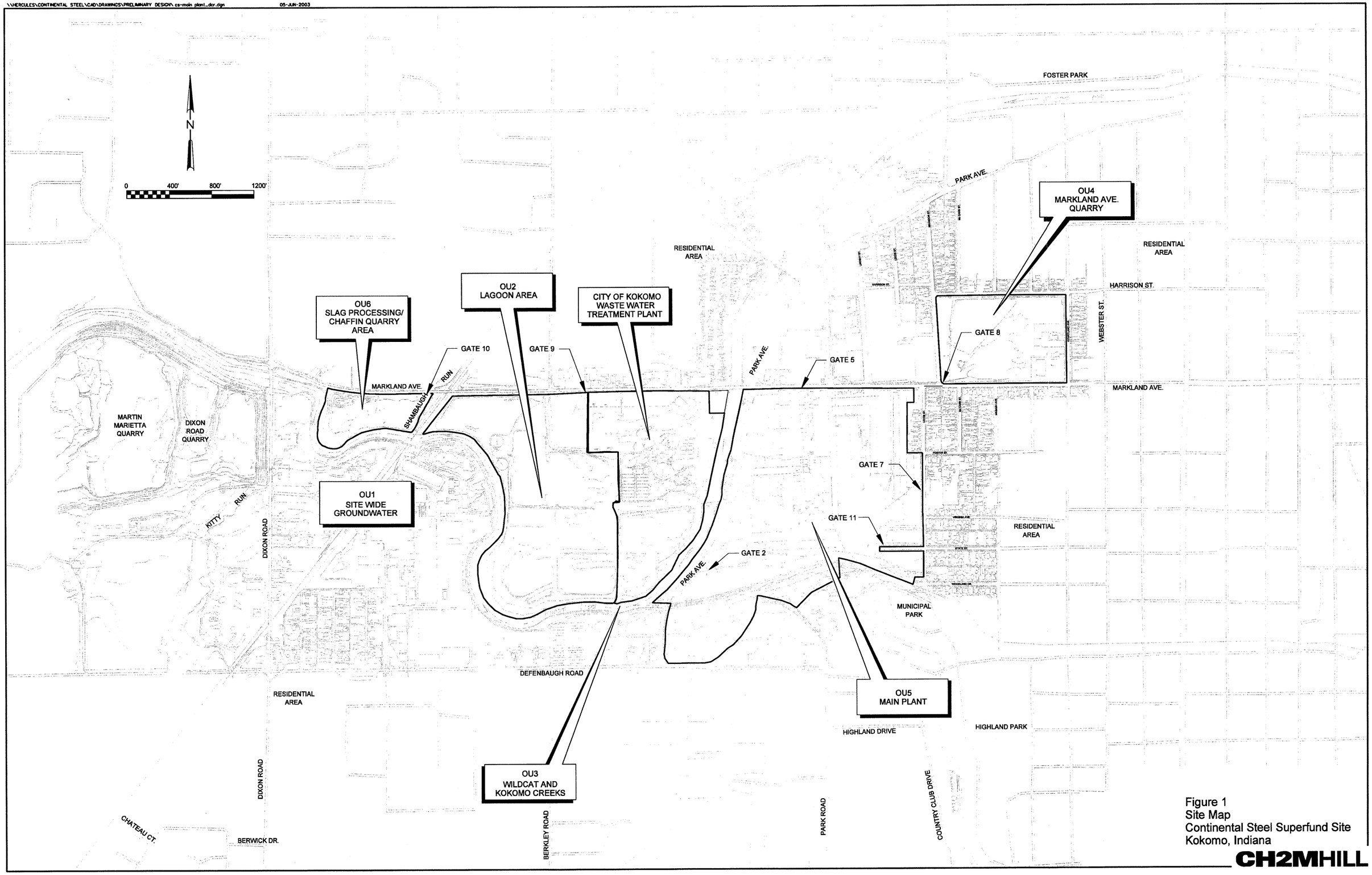


Figure 1
Site Map
Continental Steel Superfund Site
Kokomo, Indiana

CH2MHILL

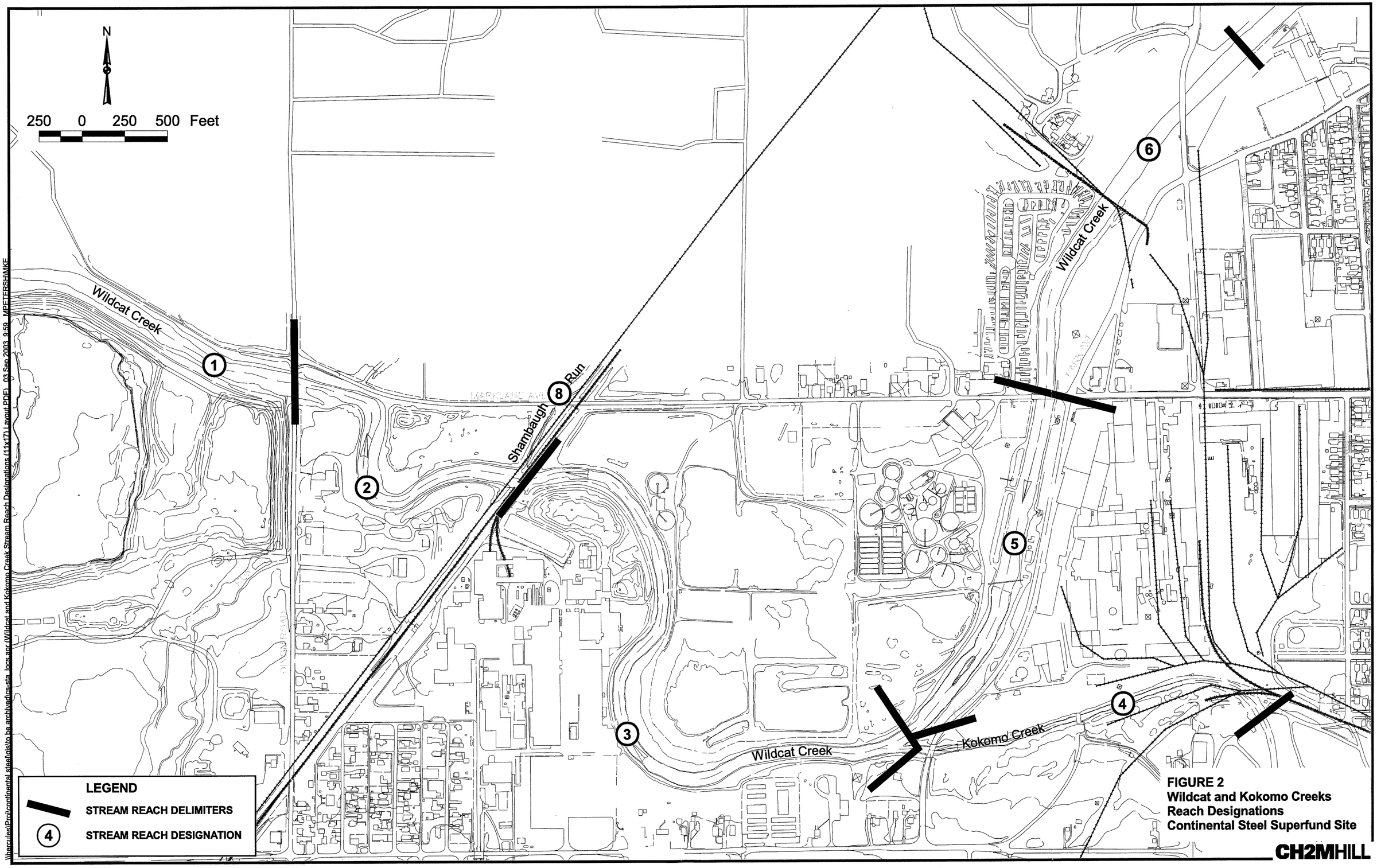


**FIGURE 2**
**Wildcat and Kokomo Creeks**
**Reach Designations**
**Continental Steel Superfund Site**

\\hercules\Proj\continental steel\ristro be archived\cs-sta_locs.apr (Wildcat and Kokomo Creek Stream Reach Designations (11x17) Layout PDF) 03 Sep 2003 9:59 MPETERSHMKE

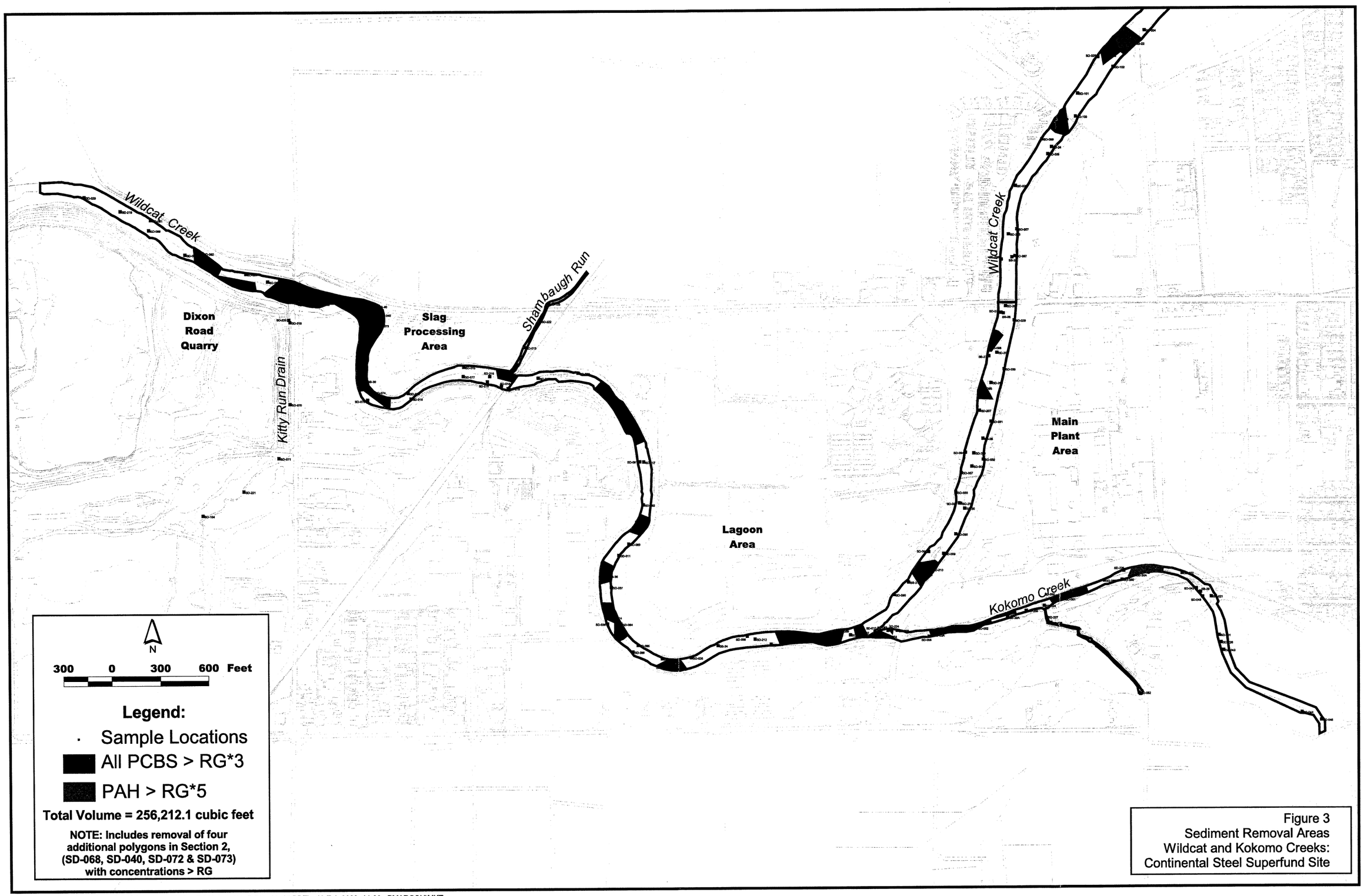


Figure 3
Sediment Removal Areas
Wildcat and Kokomo Creeks:
Continental Steel Superfund Site

\\hercules\proj\continental steel\gis\3d_test.apr (PCB > RG*3 & PAH > RG*5, 11x17.PDF) 19 Feb 2002 11:02 PMARCOU\MKE

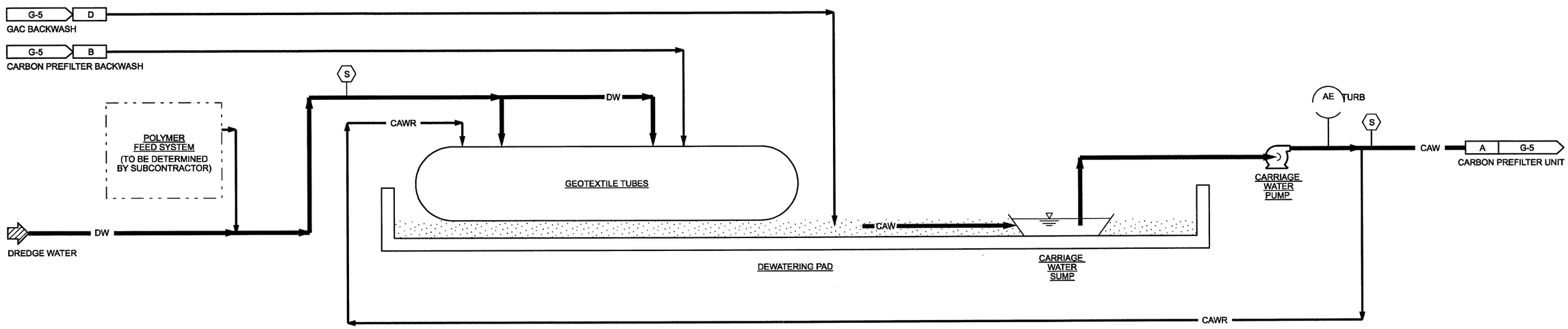


Figure 4
Process Flow Diagram
Lagoon Area Dewatering Pad
Continental Steel Superfund Site

REUSE OF DOCUMENTS: THIS DOCUMENT, AND THE IDEAS AND DESIGNS INCORPORATED HEREIN, AS AN INSTRUMENT OF PROFESSIONAL SERVICE, IS THE PROPERTY OF CH2M HILL AND IS NOT TO BE USED, IN WHOLE OR IN PART, FOR ANY OTHER PROJECT WITHOUT THE WRITTEN AUTHORIZATION OF CH2MHILL.

PRELIMINARY

NOT FOR CONSTRUCTION

| | |
|---|---|
| DSGN | W.M.ANDRAE |
| DR | J.A.PIERONI |
| CHK | D.J.PLOMB |
| APVD | APPROVED-BY |

| NO | DATE | DESCRIPTION | APVR | N |
|---|---|---|---|---|
| NO. | DATE | REVISION | BY | APVD |

VERIFY SCALE
BAR IS ONE INCH ON ORIGINAL DRAWING.
0 1"
IF NOT ONE INCH ON THIS SHEET, ADJUST SCALES ACCORDINGLY.

CH2MHILL

CONTINENTAL STEEL SUPERFUND SITE
KOKOMO, INDIANA

WILDCAT AND KOKOMO CREEKS
SEDIMENT REMOVAL DESIGN

GENERAL
SEDIMENT DEWATERING SYSTEM
PROCESS FLOW DIAGRAM

| | |
|---|---|
| SHEET | 4 |
| DWG | G-4 |
| DATE | SEPTEMBER 2005 |
| PROJ | 184243.FD.01 |

FILENAME: 01ng034d_184243.dgn PLOT DATE: 10/20/2005 PLOT TIME: 1:46:22 PM

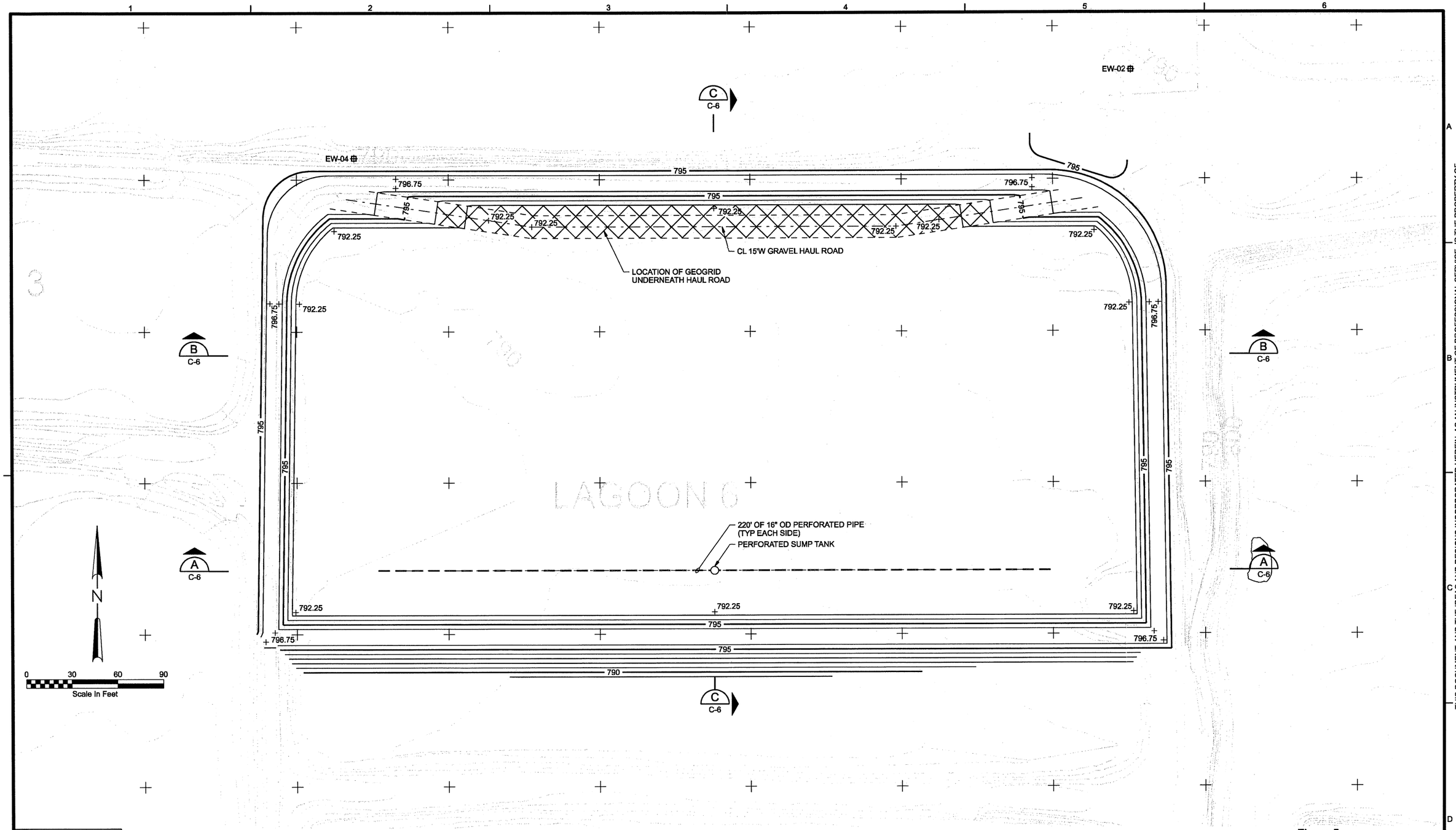


NOTE:
CONTRACTOR SHALL BE RESPONSIBLE FOR LOCATING ALL UNDERGROUND SERVICES AND UTILITIES.

Figure 5
Plan View
Lagoon Area Dewatering Pad
Continental Steel Superfund Site

REUSE OF DOCUMENTS: THIS DOCUMENT, AND THE IDEAS AND DESIGNS INCORPORATED HEREIN, AS AN INSTRUMENT OF PROFESSIONAL SERVICE, IS THE PROPERTY OF CH2M HILL AND IS NOT TO BE USED, IN WHOLE OR IN PART, FOR ANY OTHER PROJECT WITHOUT THE WRITTEN AUTHORIZATION OF CH2MHILL.

PRELIMINARY
NOT FOR CONSTRUCTION

| | |
|---|---|
| DSGN | W.M.ANDRAE |
| DR | J.A.PIERONI |
| CHK | D.J.PLOMB |
| APVD | APPROVED-BY |

| NO | DATE | DESCRIPTION | APVR | N |
|---|---|---|---|---|
| NO. | DATE | REVISION | BY | APVD |

VERIFY SCALE
BAR IS ONE INCH ON ORIGINAL DRAWING.
0 1"
IF NOT ONE INCH ON THIS SHEET, ADJUST SCALES ACCORDINGLY.

CH2MHILL

CONTINENTAL STEEL SUPERFUND SITE
KOKOMO, INDIANA

LAGOON AREA (OU2) DEWATERING PAD

SITEWORK

CONSTRUCTION PLAN

| | |
|---|---|
| SHEET | 6 |
| DWG | C-3 |
| DATE | AUGUST 2005 |
| PROJ | 184202.FD.01 |

FILENAME: 05nc143d_184243.dgn PLOT DATE: 19-OCT-2005 PLOT TIME: 11:57:44

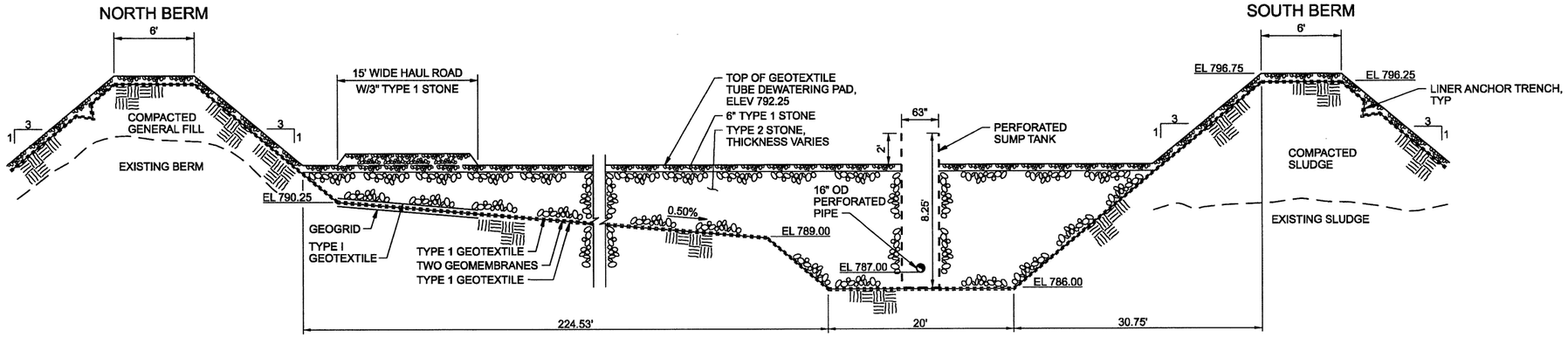


## TYPICAL CROSS SECTION THROUGH SUMP NORTH TO SOUTH

NTS

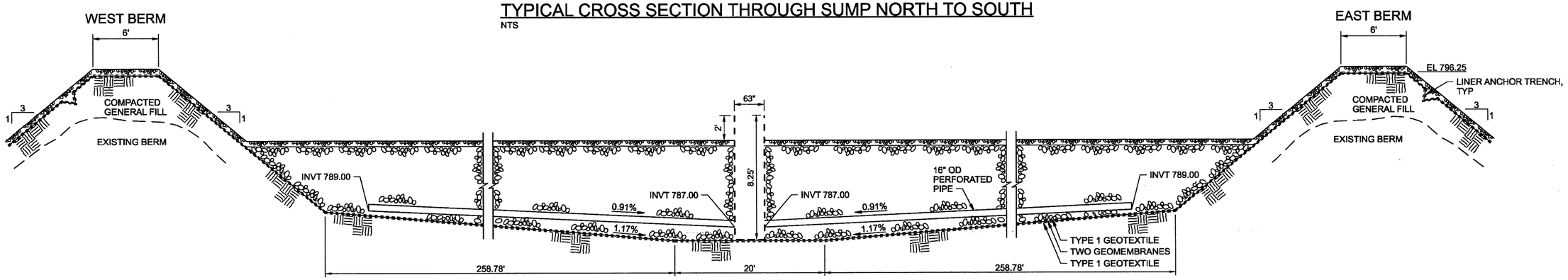


## TYPICAL CROSS SECTION THROUGH SUMP WEST TO EAST

NTS

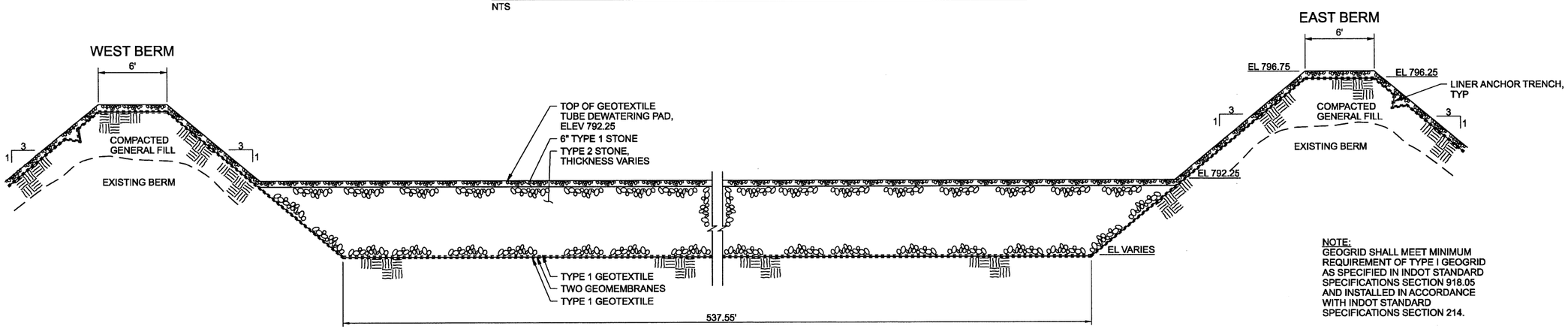


NOTE:
GEOGRID SHALL MEET MINIMUM REQUIREMENT OF TYPE I GEOGRID AS SPECIFIED IN INDOT STANDARD SPECIFICATIONS SECTION 918.05 AND INSTALLED IN ACCORDANCE WITH INDOT STANDARD SPECIFICATIONS SECTION 214.

## TYPICAL CROSS SECTION THROUGH DEWATERING PAD - WEST TO EAST

NTS

Figure 6
Cross Sections
Lagoon Area Dewatering Pad
Continental Steel Superfund Site

REUSE OF DOCUMENTS: THIS DOCUMENT, AND THE IDEAS AND DESIGNS INCORPORATED HEREIN, AS AN INSTRUMENT OF PROFESSIONAL SERVICE, IS THE PROPERTY OF CH2M HILL AND IS NOT TO BE USED, IN WHOLE OR IN PART, FOR ANY OTHER PROJECT WITHOUT THE WRITTEN AUTHORIZATION OF CH2MHILL.

PRELIMINARY
NOT FOR CONSTRUCTION

| | | | | | | |
|---|---|---|---|---|---|---|
| DSGN W.M.ANDRAE | | | | | | |
| DR J.A.PIERONI | | | | | | |
| CHK D.J.PLOMB | NO | DATE | DESCRIPTION | APVR | N | |
| APVD APPROVED-BY | NO. | DATE | REVISION | BY | APVD | |

VERIFY SCALE
BAR IS ONE INCH ON ORIGINAL DRAWING.
0 1"
IF NOT ONE INCH ON THIS SHEET, ADJUST SCALES ACCORDINGLY.

CH2MHILL

CONTINENTAL STEEL SUPERFUND SITE
KOKOMO, INDIANA
LAGOON AREA (OU2) DEWATERING PAD

SITEWORK
TYPICAL SECTIONS

| | |
|---|---|
| SHEET | 7 |
| DWG | C-4 |
| DATE | AUGUST 2005 |
| PROJ | 184202.FD.01 |

FILENAME: 05nc241d_184243.dgn PLOT DATE: 19-OCT-2005 PLOT TIME: 11:58:19

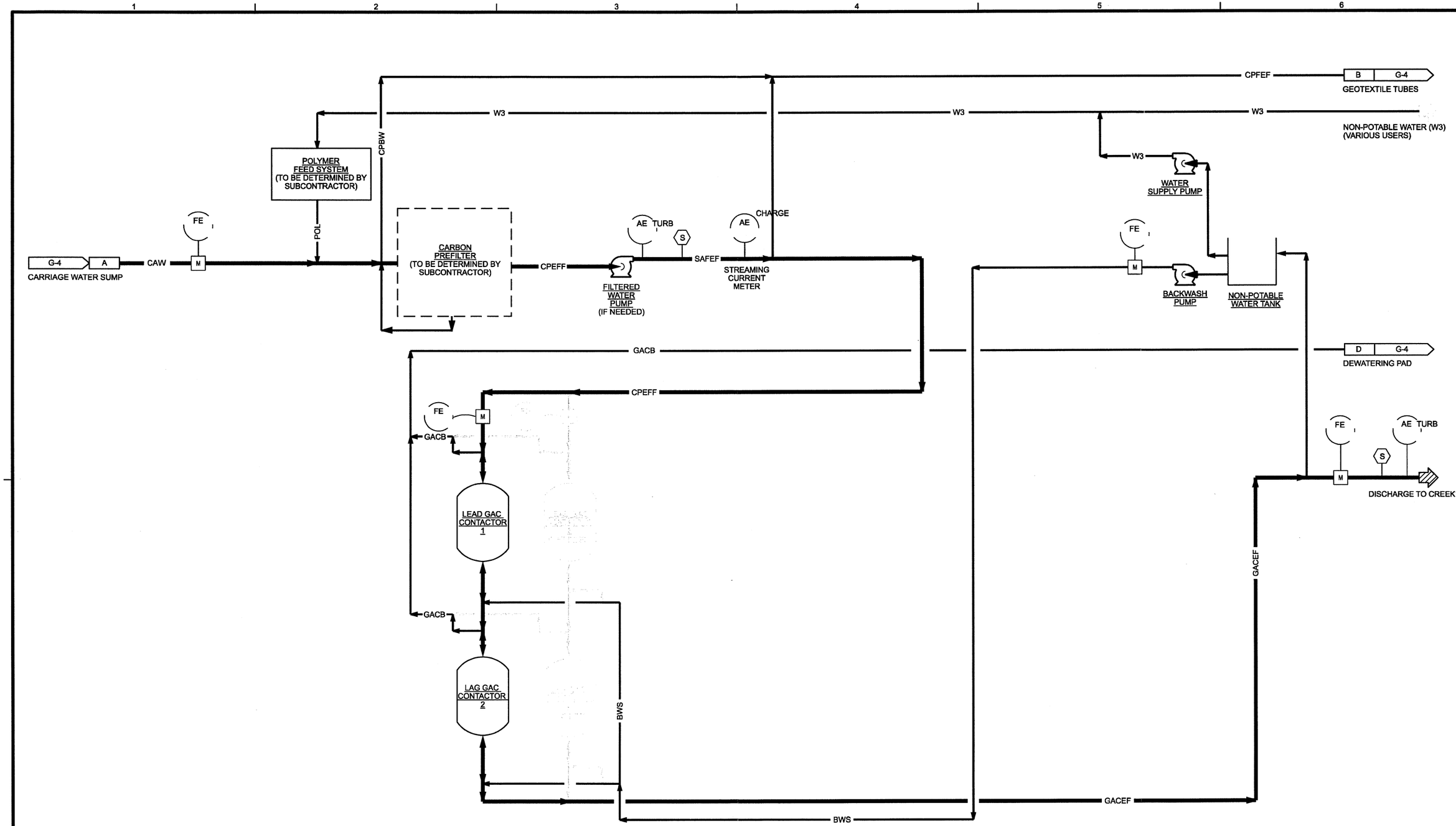


Figure 7
Process Flow Diagram
Water Treatment Plant
Continental Steel Superfund Site

REUSE OF DOCUMENTS: THIS DOCUMENT, AND THE IDEAS AND DESIGNS INCORPORATED HEREIN, AS AN INSTRUMENT OF PROFESSIONAL SERVICE, IS THE PROPERTY OF CH2M HILL AND IS NOT TO BE USED, IN WHOLE OR IN PART, FOR ANY OTHER PROJECT WITHOUT THE WRITTEN AUTHORIZATION OF CH2MHILL. © CH2M HILL

PRELIMINARY

NOT FOR CONSTRUCTION

| | | | | | | |
|---|---|---|---|---|---|---|
| DSGN | W.M.ANDRAE | | | | | |
| DR | J.A.PIERONI | | | | | |
| CHK | D.J.PLOMB | NO | DATE | DESCRIPTION | APVR | N |
| APVD | APPROVED-BY | NO. | DATE | REVISION | BY | APVD |

VERIFY SCALE
BAR IS ONE INCH ON ORIGINAL DRAWING.
0 1"
IF NOT ONE INCH ON THIS SHEET, ADJUST SCALES ACCORDINGLY.

CH2MHILL

CONTINENTAL STEEL SUPERFUND SITE
KOKOMO, INDIANA

WILDCAT AND KOKOMO CREEKS
SEDIMENT REMOVAL DESIGN

GENERAL
WATER TREATMENT PLANT
PROCESS FLOW DIAGRAM

| | |
|---|---|
| SHEET | 5 |
| DWG | G-5 |
| DATE | SEPTEMBER 2005 |
| PROJ | 184243.FD.01 |

FILENAME: 01ng035d_184243.dgn PLOT DATE: 10/20/2005 PLOT TIME: 1:46:24 PM