Figure 1a

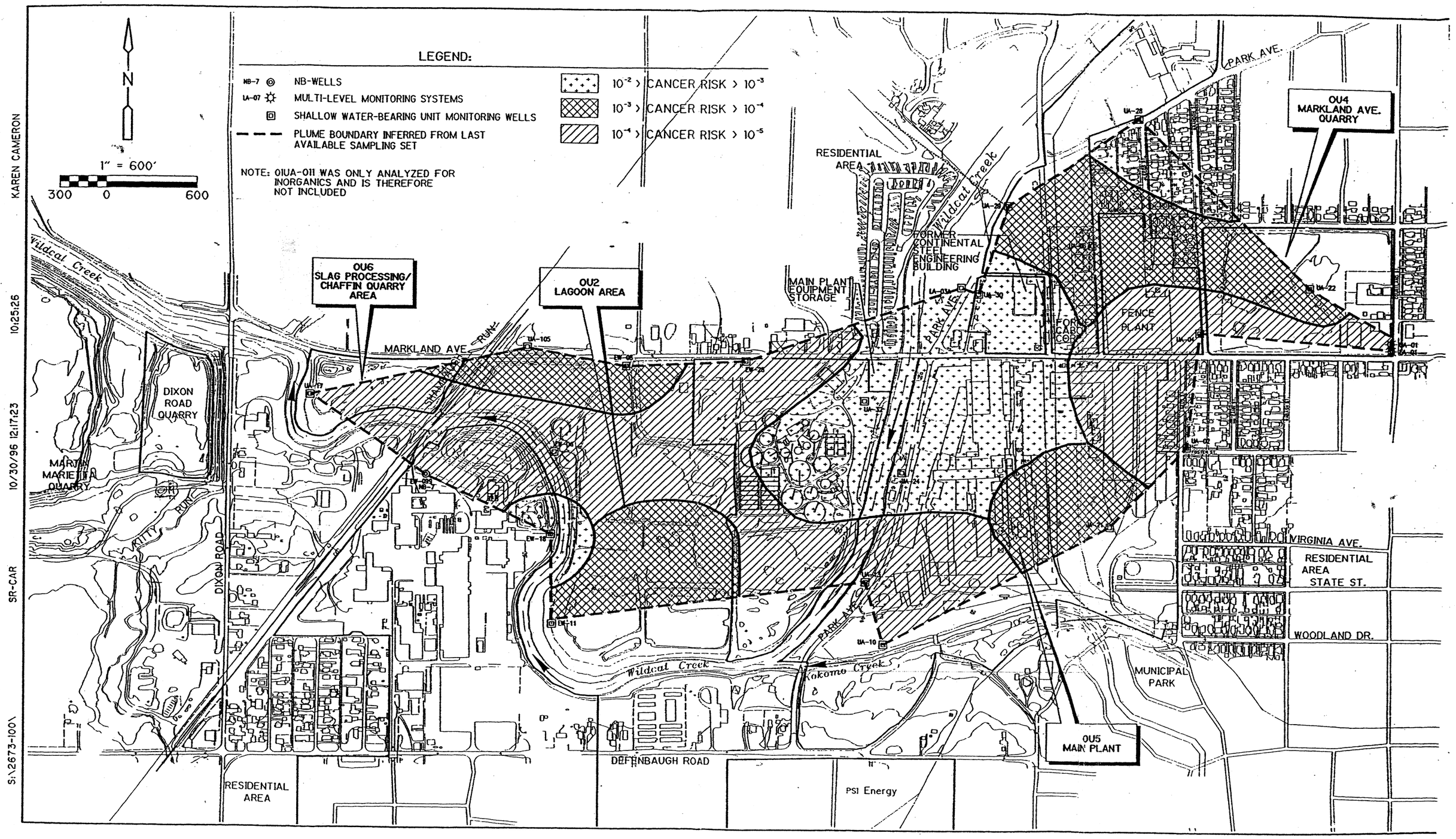

CDM Camp Dresser & McKee

Figure No. 6-
Residential Carcinogenic Risl
SHALLOW WATER-BEARING ZON

Figure 1b

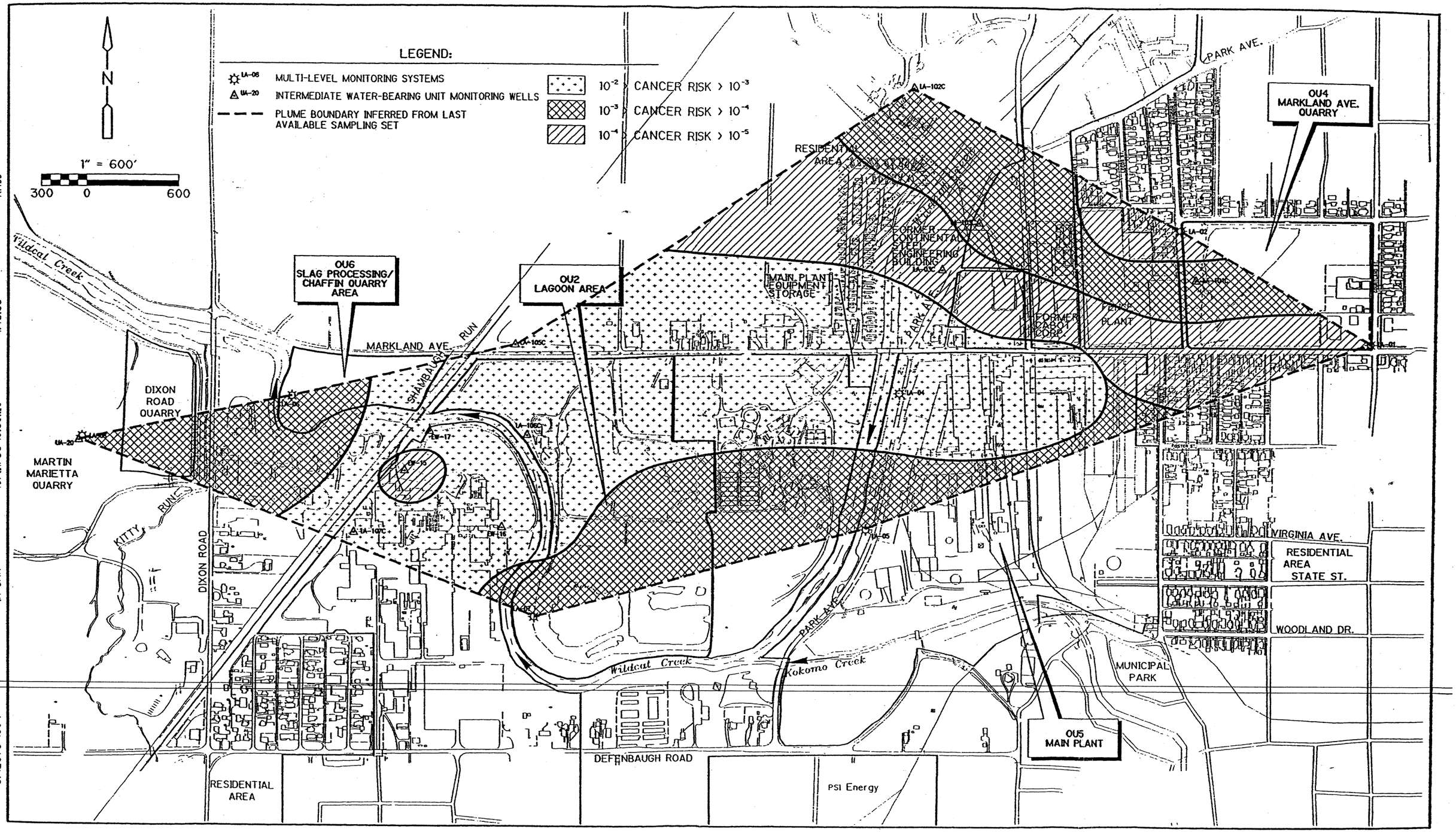

CDM Camp Dresser & McKee

Figure No. 6-2
Residential Carcinogenic Risk
INTERMEDIATE WATER-BEARING ZONE

Figure 1c

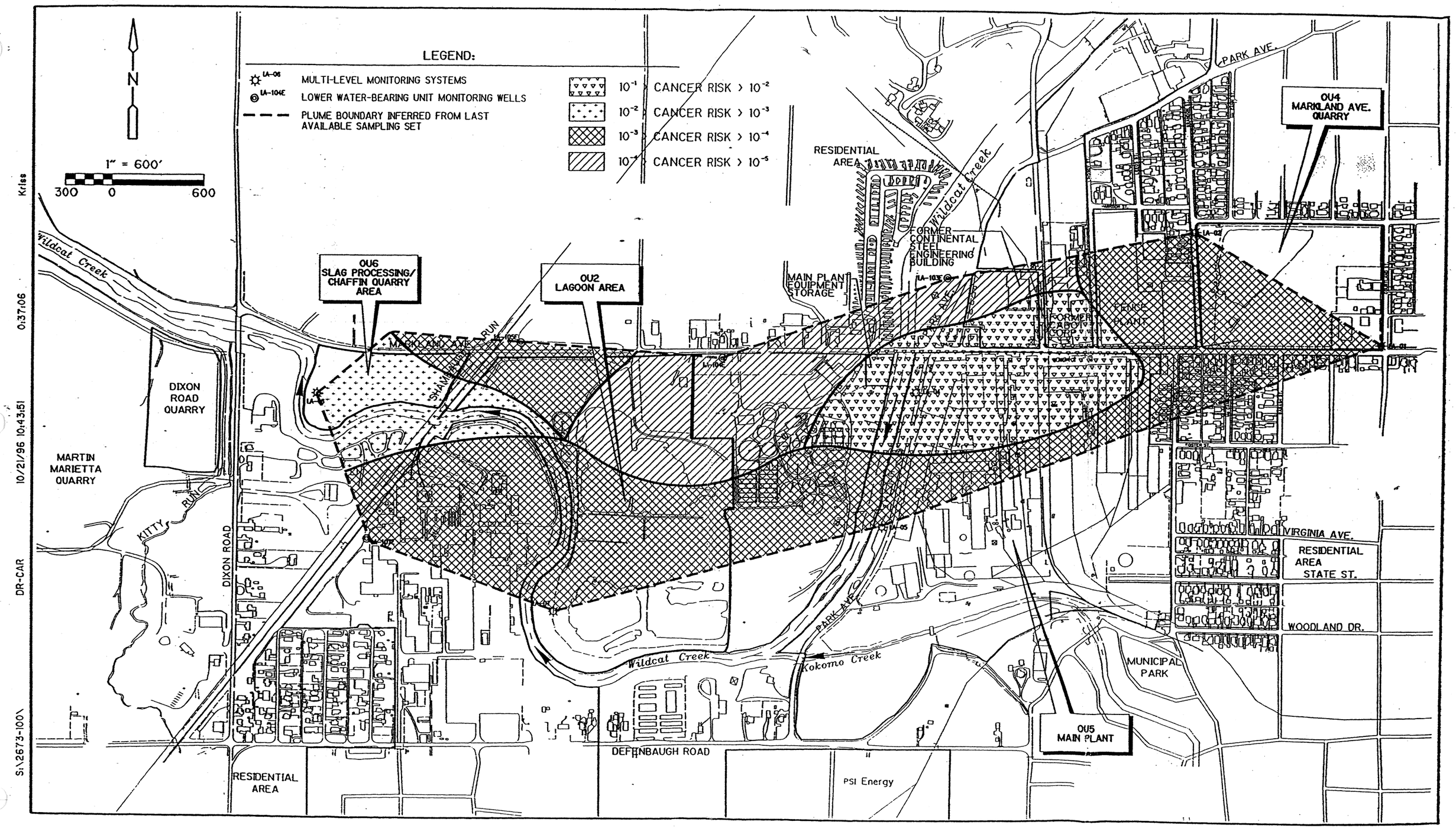

CDM Camp Dresser & McKee

Figure No. 6-3
Residential Carcinogenic Risk
LOWER WATER-BEARING ZONE

Figure 2



FIGURE 2

Background Sediment Sampling Locations

Pre-Design Field Investigation
Continental Steel Superfund Site

CH2MHILL

E102001008MKE (E162558.da.02) BackgrdSedSampLoc.fhd 10-24-01alb

Figure 3

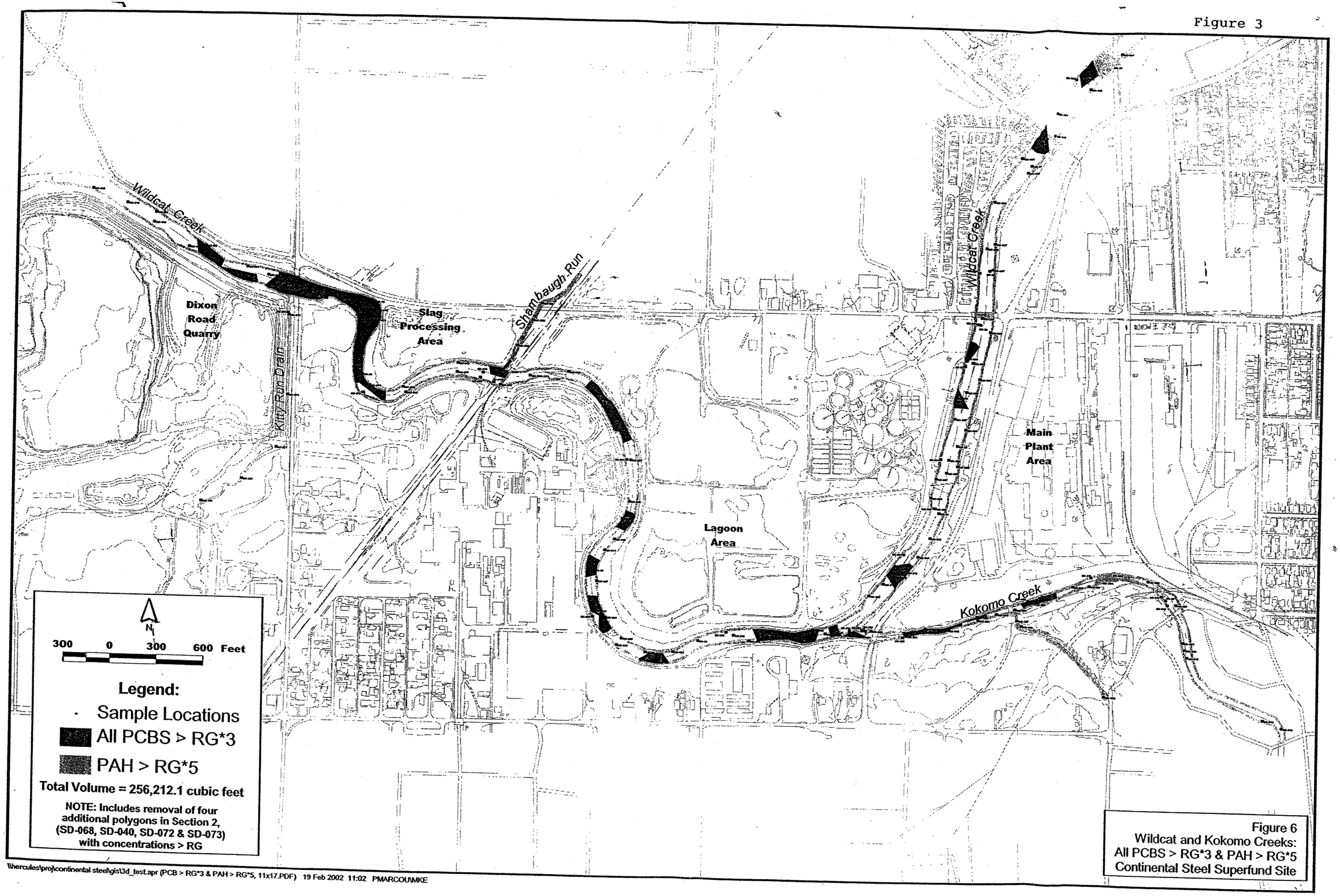

Figure 6
Wildcat and Kokomo Creeks:
All PCBS > RG*3 & PAH > RG*5
Continental Steel Superfund Site

\\hercules\proj\continental steel\gis\3d_test.apr (PCB > RG*3 & PAH > RG*5, 11x17.PDF) 19 Feb 2002 11:02 PMARCOU\MKE

Figure 4

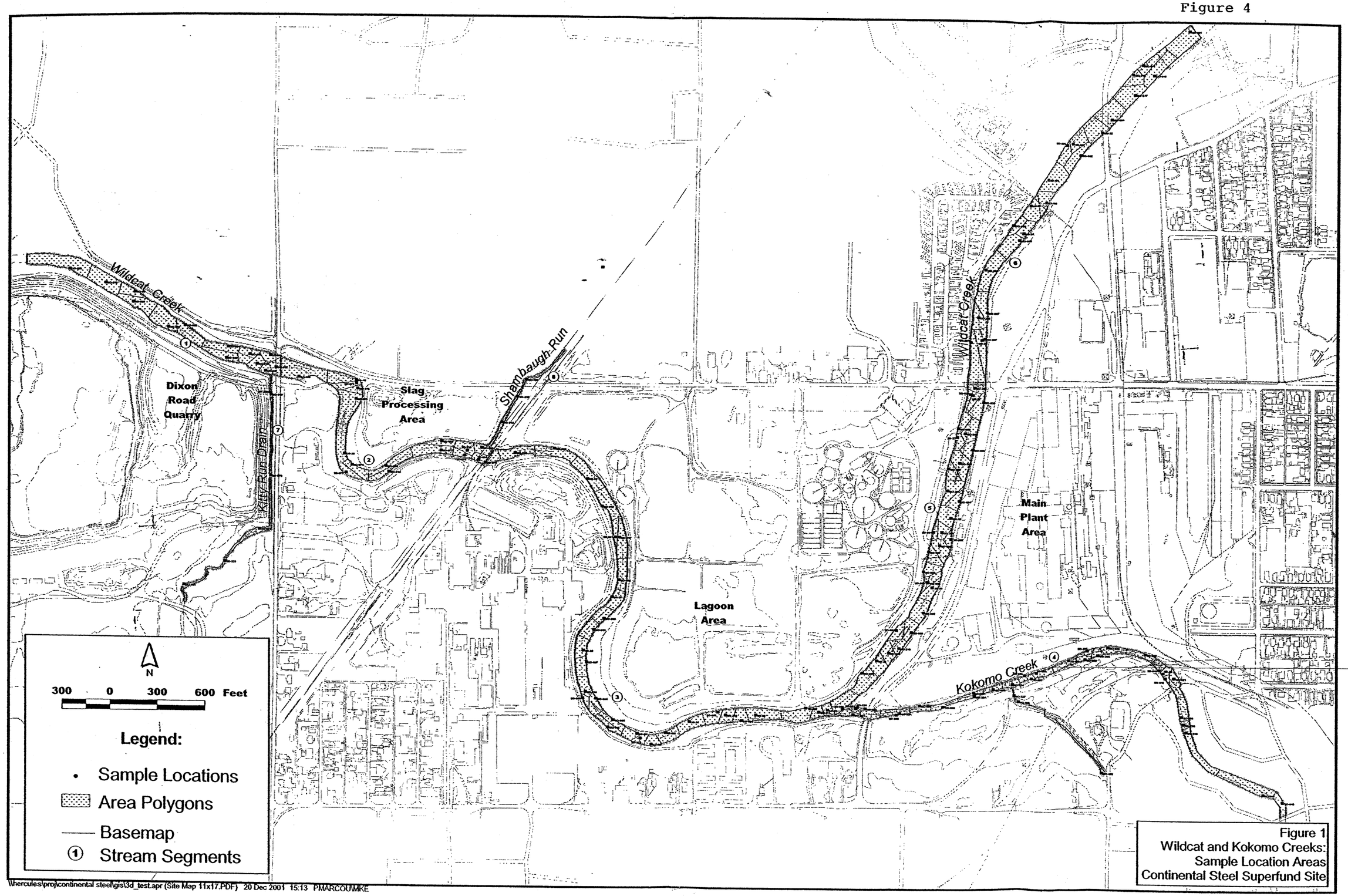

\\hercules\proj\continental steel\gis\3d_test.apr (Site Map 11x17.PDF) 20 Dec 2001 15:13 PMARCOUMKE

Figure 5

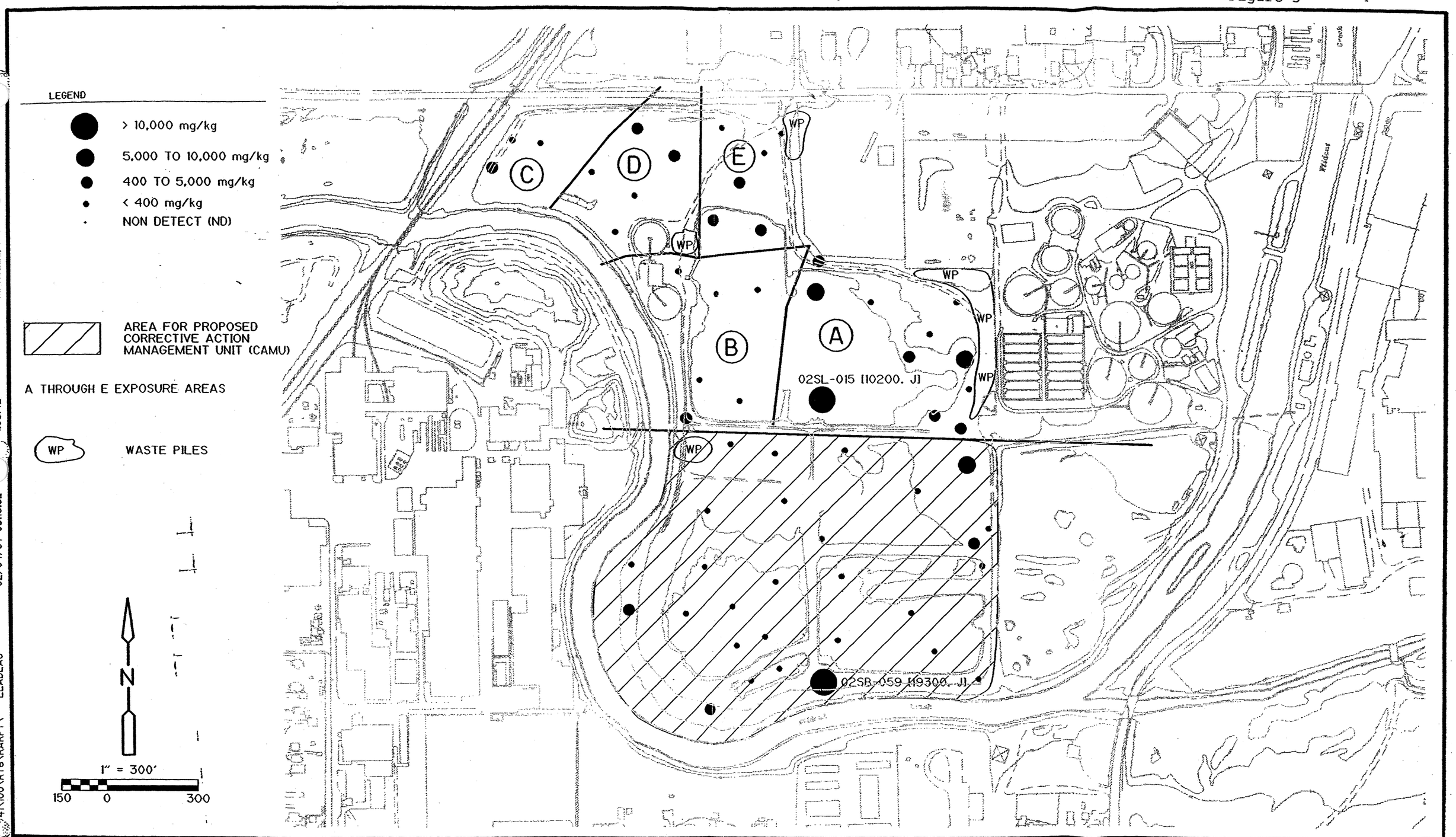

CDM
environmental engineers, scientists, planners, & management consultants

CONTINENTAL STEEL SUPERFUND SITE
KOKOMO, INDIANA

LAGOON AREA
LEAD CONCENTRATIONS
BY EXPOSURE AREA

Figure 4-9

K:\24\100\RT6\RARPT\ LEADLAG 02/04/97 09:16:52 1:08:42 M. KUZEL, NMW-CHI_S7

Figure 6

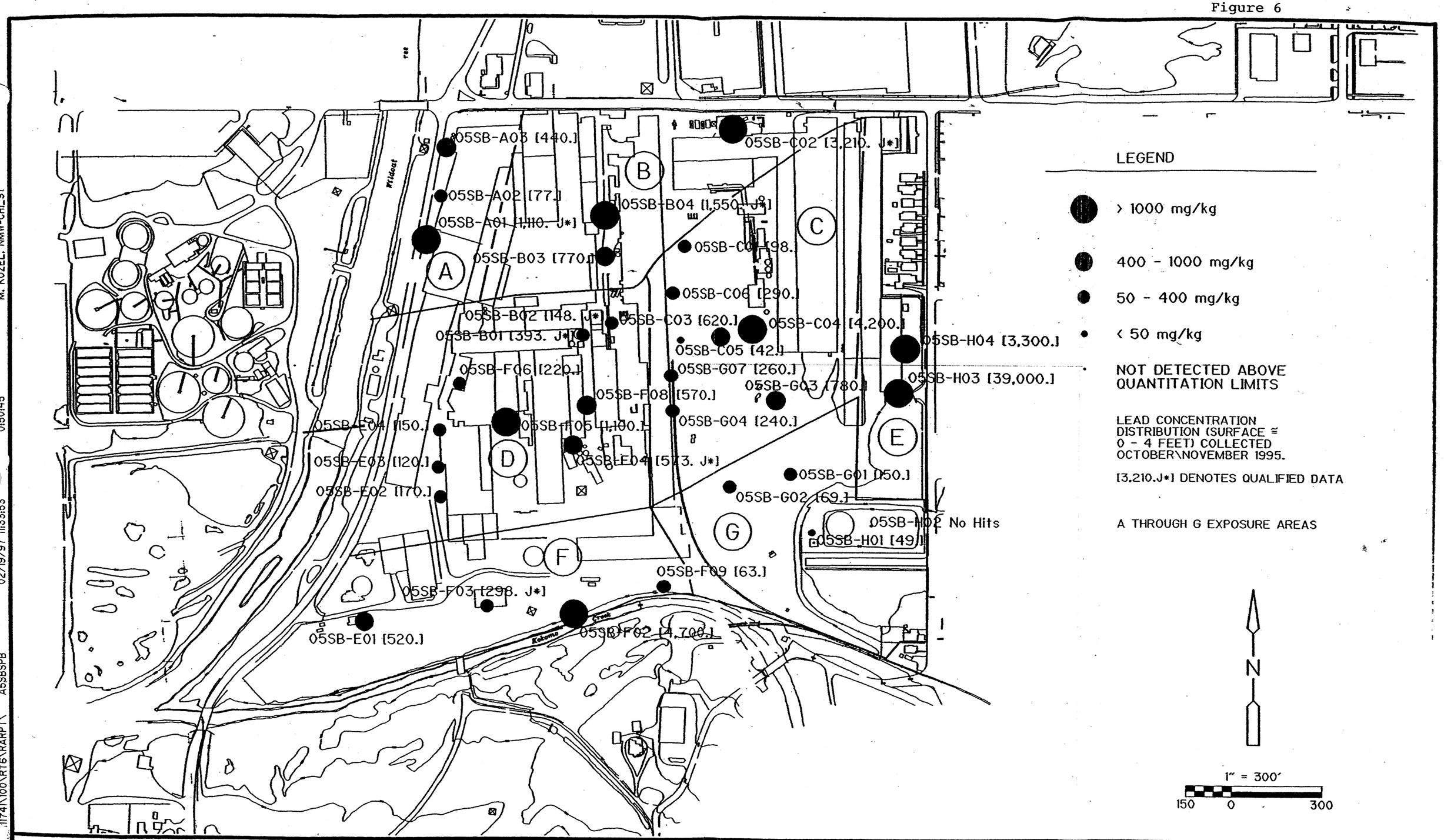

CONTINENTAL STEEL SUPERFUND SITE
KOKOMO, INDIANA

MAIN PLANT SOIL
LEAD CONCENTRATION PLOT
BY EXPOSURE AREAS
(SURFACE SOIL)

Figure 4-7

CDM
environmental engineers, scientists, planners, & management consultants

K:\26 ...11741\100\RT6\RARPT\ A5SBSPB 02/19/97 11:33:53 0:50:45 M. KUZEL, NMW-CHI_S7

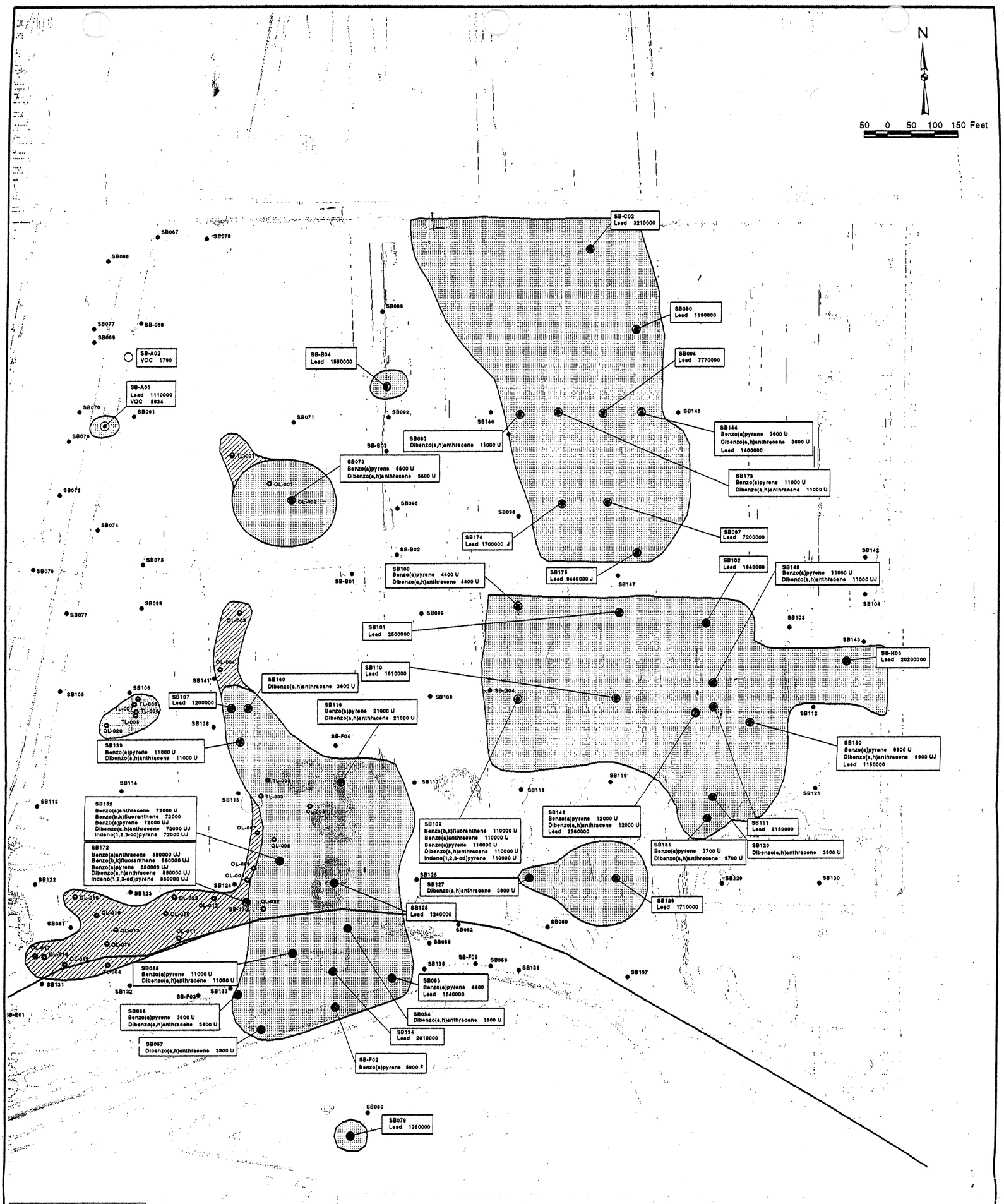

Figure 7

FIGURE 4
Main Plant Area
Extent of Remediation Goal Exceedences
and Visual Observations of Oil and Tar
Continental Steel Superfund Site

CH2MHILL

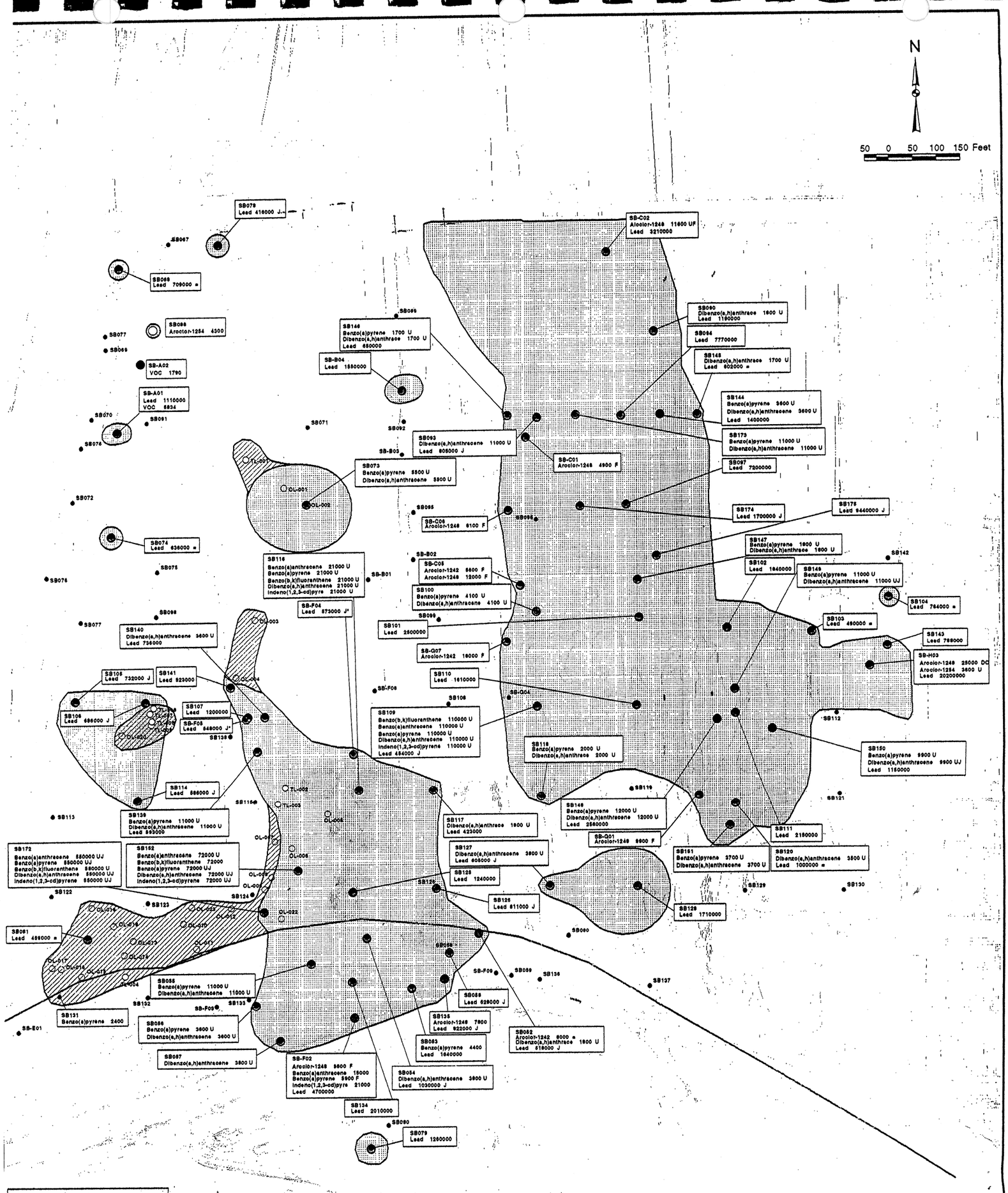

Figure 8

FIGURE 5

Main Plant Area
Extent of Recreational Remediation Goal Exceedences and Visual Observations of Oil and Tar
Continental Steel Superfund Site

CH2MHILL