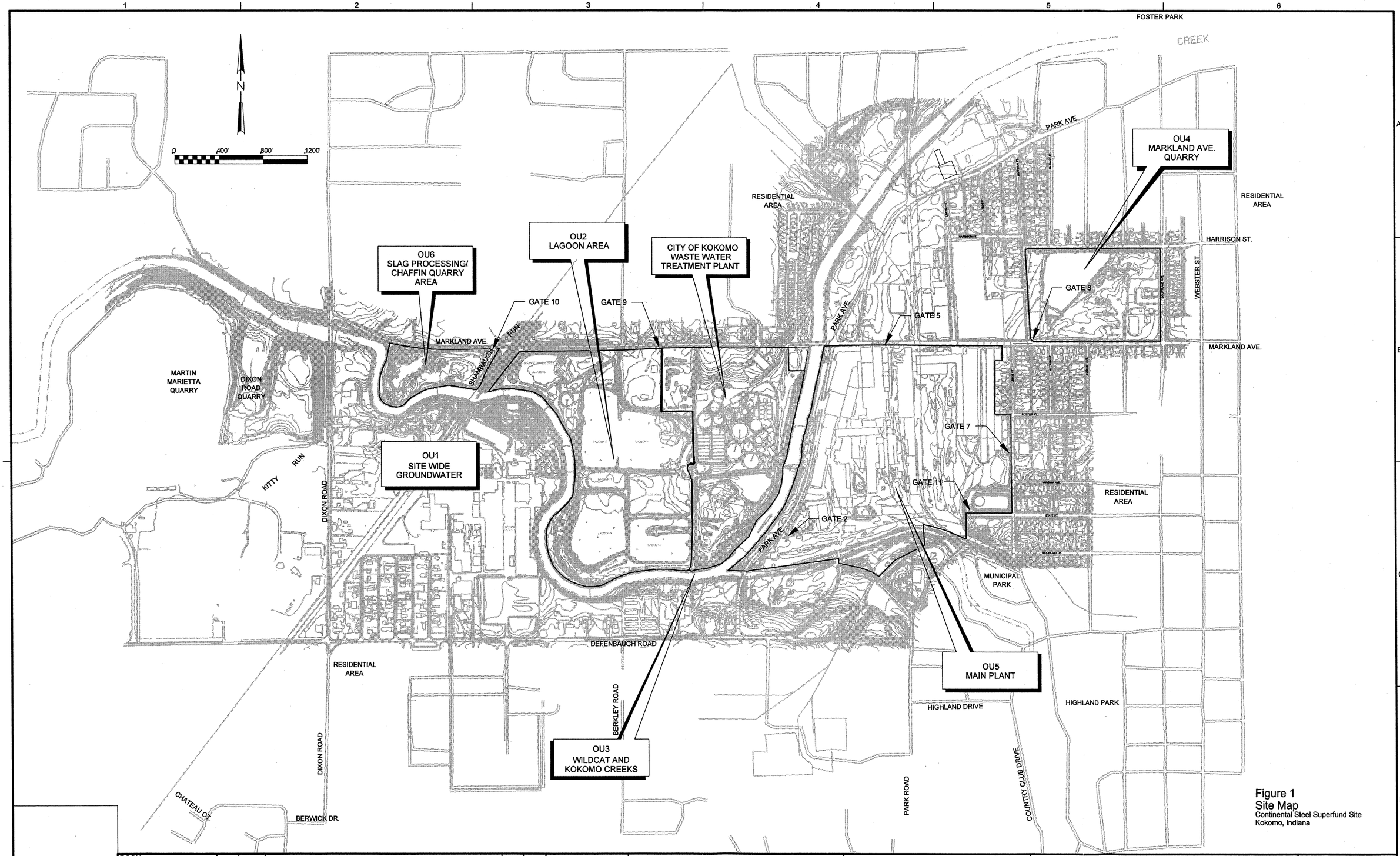

Figure 1
Site Map
Continental Steel Superfund Site
Kokomo, Indiana

DSGN W.M.ANDRAE						VERIFY SCALE	CH2MHILL
DR J.A.PIERONI						BAR IS ONE INCH ON ORIGINAL DRAWING. 0 1" IF NOT ONE INCH ON THIS SHEET, ADJUST SCALES ACCORDINGLY.	
CHK D.J.PLOMB	NO	DATE	DESCRIPTION	APVR	N		
APVD M.GAVIN	NO.	DATE	REVISION	BY	APVD		

CONTINENTAL STEEL SUPERFUND SITE
KOKOMO, INDIANA

MARKLAND AVENUE QUARRY (OU4)
QUARRY POND SEDIMENT REMOVAL

CIVIL

SITE MAP

SHEET	5
DWG	C-1
DATE	APRIL 2006
PROJ	184243.FD.01

FILENAME: 05nc1414d_184243.dgnPLOT DATE: 4/6/2006 PLOT TIME: 1:23:11 PM

REUSE OF DOCUMENTS: THIS DOCUMENT, AND THE IDEAS AND DESIGNS INCORPORATED HEREIN, AS AN INSTRUMENT OF PROFESSIONAL SERVICE, IS THE PROPERTY OF CH2M HILL AND IS NOT TO BE USED, IN WHOLE OR IN PART, FOR ANY OTHER PROJECT WITHOUT THE WRITTEN AUTHORIZATION OF CH2MHILL. © CH2M HILL

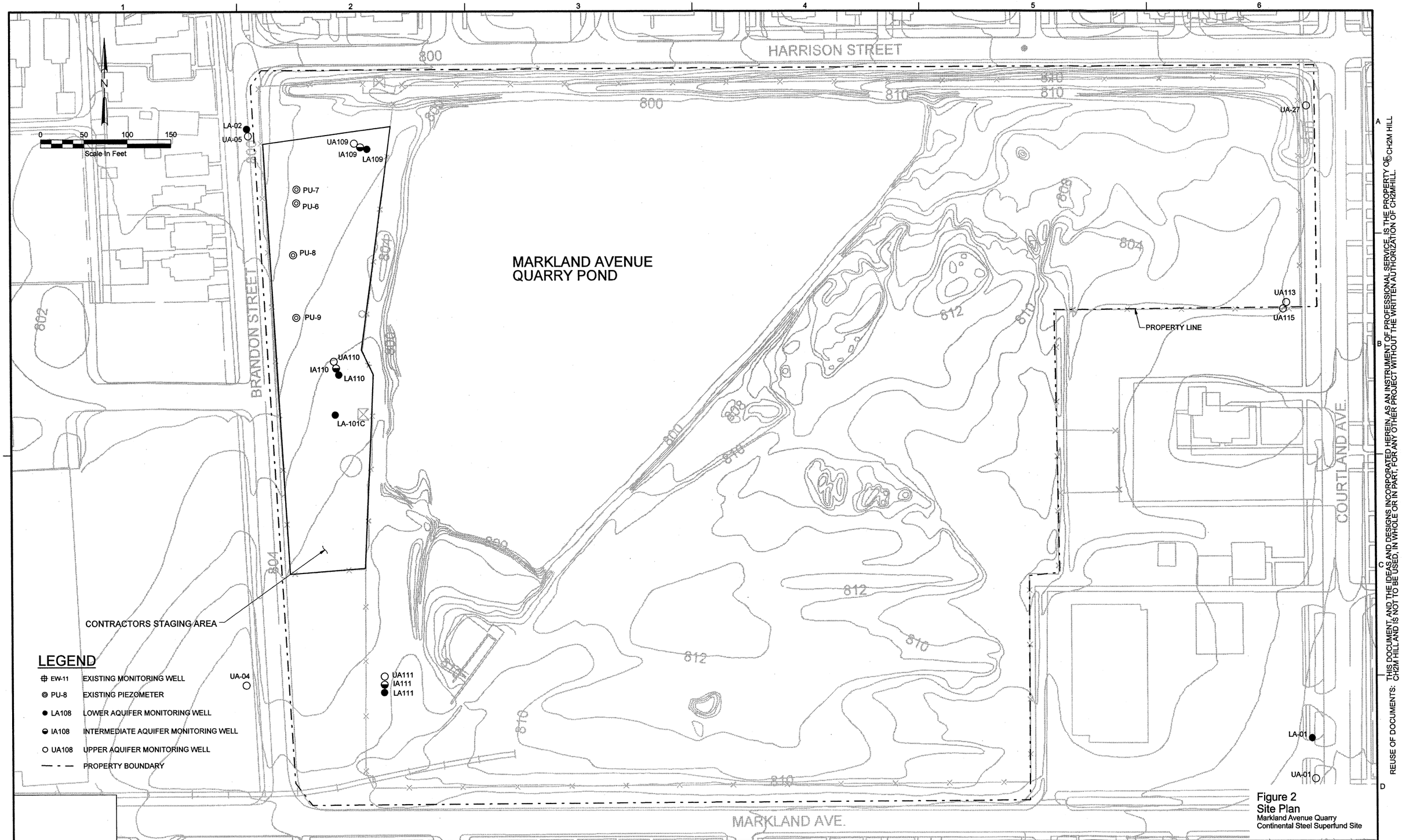

Figure 2
Site Plan
Markland Avenue Quarry
Continental Steel Superfund Site

DSGN W.M.ANDRAE						VERIFY SCALE	
DR J.A.PIERONI						BAR IS ONE INCH ON ORIGINAL DRAWING. 0 1" IF NOT ONE INCH ON THIS SHEET, ADJUST SCALES ACCORDINGLY.	
CHK D.J.PLOMB	NO	DATE	DESCRIPTION	APVR	N		
APVD M.GAVIN	NO.	DATE	REVISION	BY	APVD		

CH2MHILL

CONTINENTAL STEEL SUPERFUND SITE
KOKOMO, INDIANA

MARKLAND AVENUE QUARRY (OU4)
QUARRY POND SEDIMENT REMOVAL

CIVIL

SITE PLAN

SHEET	6
DWG	C-2
DATE	APRIL 2006
PROJ	184243.FD.01

FILENAME: 05nc1424d_184243.dgnPLOT DATE: 4/6/2006 PLOT TIME: 1:23:19 PM

REUSE OF DOCUMENTS: THIS DOCUMENT, AND THE IDEAS AND DESIGNS INCORPORATED HEREIN, AS AN INSTRUMENT OF PROFESSIONAL SERVICE, IS THE PROPERTY OF CH2M HILL AND IS NOT TO BE USED, IN WHOLE OR IN PART, FOR ANY OTHER PROJECT WITHOUT THE WRITTEN AUTHORIZATION OF CH2MHILL. ©CH2M HILL

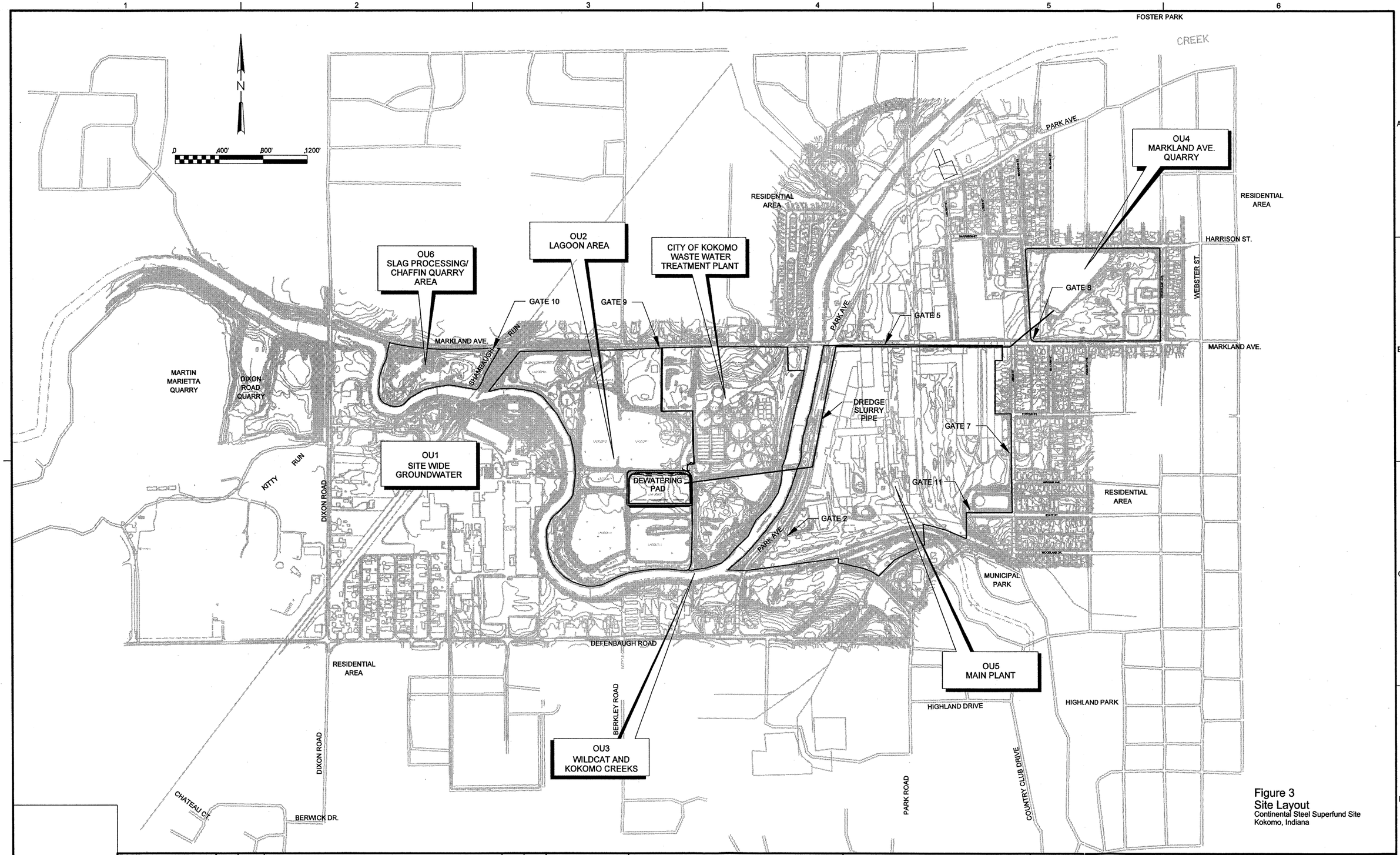

Figure 3
Site Layout
Continental Steel Superfund Site
Kokomo, Indiana

DSGN W.M.ANDRAE						VERIFY SCALE	CH2MHILL
DR J.A.PIERONI						BAR IS ONE INCH ON ORIGINAL DRAWING. 0 1" IF NOT ONE INCH ON THIS SHEET, ADJUST SCALES ACCORDINGLY.	
CHK D.J.PLOMB							
APVD M.GAVIN	NO.	DATE	REVISION	BY	APVD		

CONTINENTAL STEEL SUPERFUND SITE
KOKOMO, INDIANA

MARKLAND AVENUE QUARRY (OU4)
QUARRY POND SEDIMENT REMOVAL

CIVIL

SITE LAYOUT

SHEET	7
DWG	C-3
DATE	APRIL 2006
PROJ	184243.FD.01

FILENAME: 05nc1434d_184243.dgnPLOT DATE: 4/6/2006 PLOT TIME: 1:23:34 PM

REUSE OF DOCUMENTS: THIS DOCUMENT, AND THE IDEAS AND DESIGNS INCORPORATED HEREIN, AS AN INSTRUMENT OF PROFESSIONAL SERVICE, IS THE PROPERTY OF CH2M HILL AND IS NOT TO BE USED, IN WHOLE OR IN PART, FOR ANY OTHER PROJECT WITHOUT THE WRITTEN AUTHORIZATION OF CH2MHILL. ©CH2M HILL

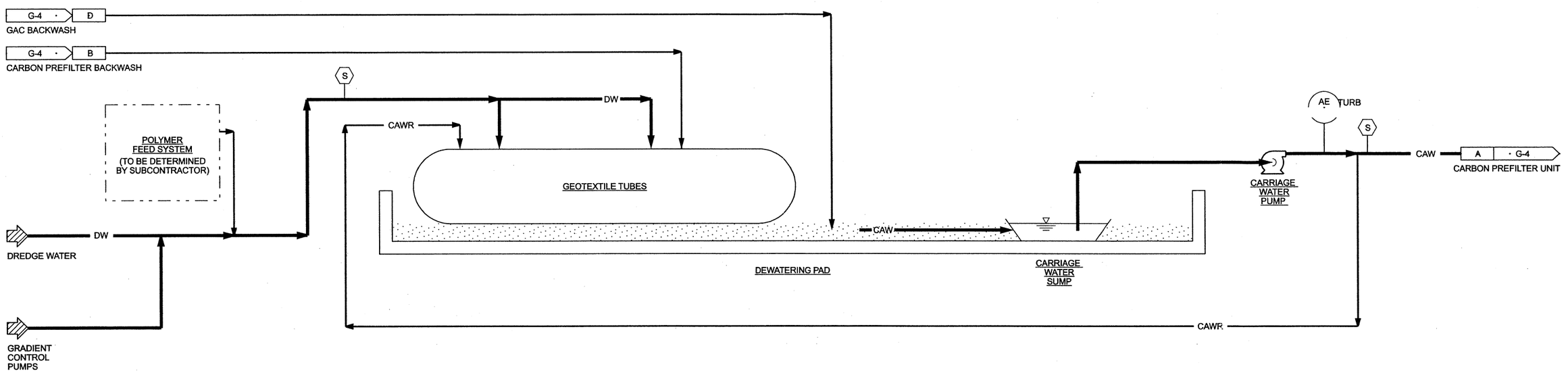

Figure 4
Sediment Dewatering System
Process Flow Diagram
Continental Steel Superfund Site

DSGN W.M.ANDRAE						VERIFY SCALE	CH2MHILL
DR J.A.PIERONI						BAR IS ONE INCH ON ORIGINAL DRAWING. 0 1" IF NOT ONE INCH ON THIS SHEET, ADJUST SCALES ACCORDINGLY.	
CHK D.J.PLOMB	NO	DATE	DESCRIPTION	APVR	N		
APVD M.GAVIN	NO.	DATE	REVISION	BY	APVD		

CONTINENTAL STEEL SUPERFUND SITE
KOKOMO, INDIANA

MARKLAND AVENUE QUARRY (OU4)
QUARRY POND SEDIMENT REMOVAL

GENERAL
SEDIMENT DEWATERING SYSTEM
PROCESS FLOW DIAGRAM

SHEET	3
DWG	G-3
DATE	APRIL 2006
PROJ	184243.FD.01

FILENAME: 01ng044d_184243.dgn PLOT DATE: 4/6/2006 PLOT TIME: 1:22:53 PM

REUSE OF DOCUMENTS: THIS DOCUMENT, AND THE IDEAS AND DESIGNS INCORPORATED HEREIN, AS AN INSTRUMENT OF PROFESSIONAL SERVICE, IS THE PROPERTY OF CH2M HILL AND IS NOT TO BE USED, IN WHOLE OR IN PART, FOR ANY OTHER PROJECT WITHOUT THE WRITTEN AUTHORIZATION OF CH2MHILL.

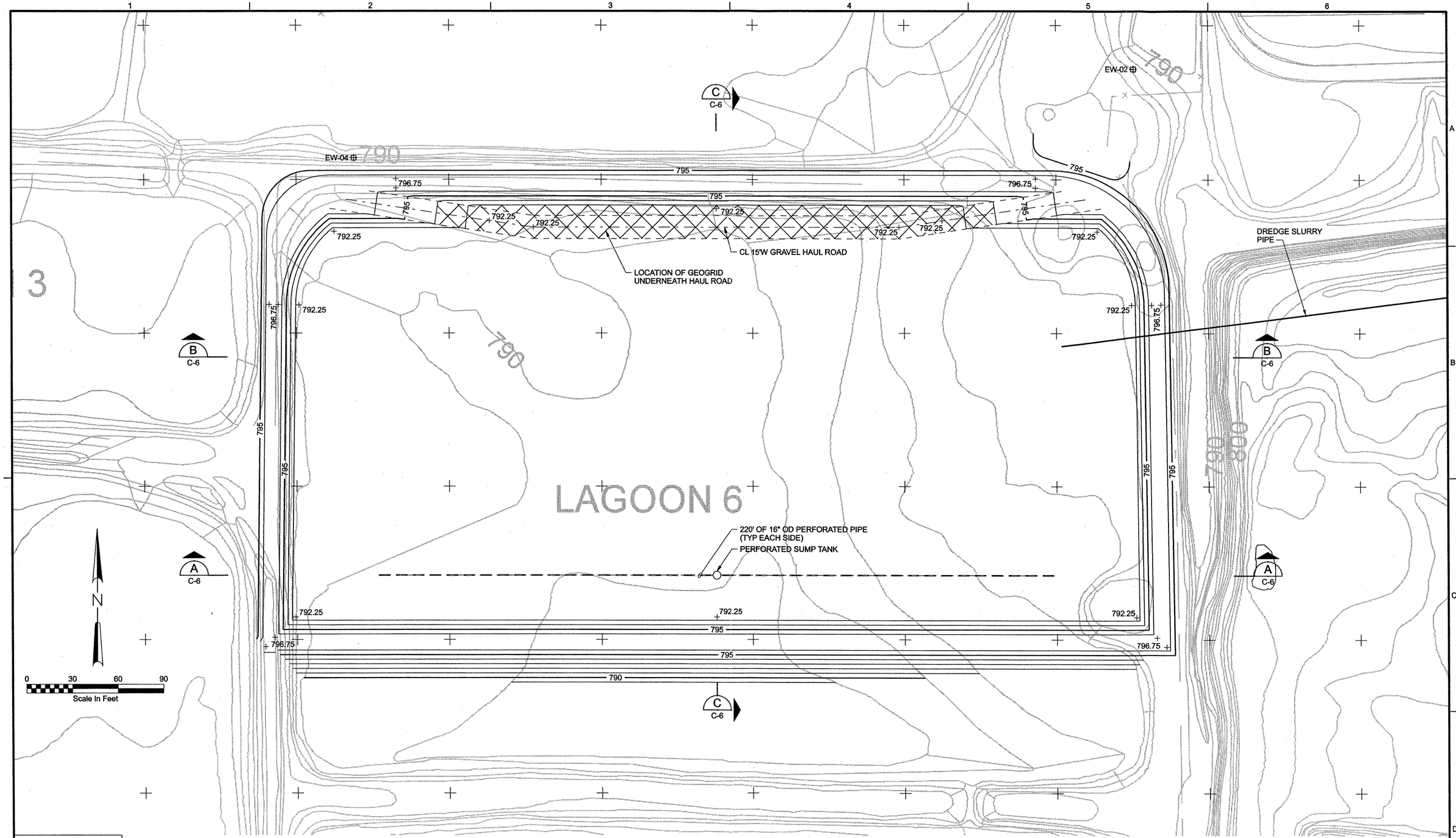

NOTE:
CONTRACTOR SHALL BE RESPONSIBLE FOR LOCATING ALL UNDERGROUND SERVICES AND UTILITIES.

Figure 5
Plan View
Lagoon Area Dewatering Pad
Continental Steel Superfund Site

DSGN W.M.ANDRAE						VERIFY SCALE
DR J.A.PIERONI						BAR IS ONE INCH ON ORIGINAL DRAWING. 0 1" IF NOT ONE INCH ON THIS SHEET, ADJUST SCALES ACCORDINGLY.
CHK D.J.PLOMB	NO	DATE	DESCRIPTION	APVR	N	
APVD M.GAVIN	NO.	DATE	REVISION	BY	APVD	

CH2MHILL

CONTINENTAL STEEL SUPERFUND SITE
KOKOMO, INDIANA

MARKLAND AVENUE QUARRY (OU4)
QUARRY POND SEDIMENT REMOVAL

SITEWORK

CONSTRUCTION PLAN

SHEET	8
DWG	C-4
DATE	APRIL 2006
PROJ	184243.FD.01

FILENAME: 05nc1444d_184243.dgnPLOT DATE: 4/6/2006 PLOT TIME: 1:23:41 PM

REUSE OF DOCUMENTS: THIS DOCUMENT, AND THE IDEAS AND DESIGNS INCORPORATED HEREIN, AS AN INSTRUMENT OF PROFESSIONAL SERVICE, IS THE PROPERTY OF CH2M HILL. CH2M HILL AND IS NOT TO BE USED, IN WHOLE OR IN PART, FOR ANY OTHER PROJECT WITHOUT THE WRITTEN AUTHORIZATION OF CH2MHILL.

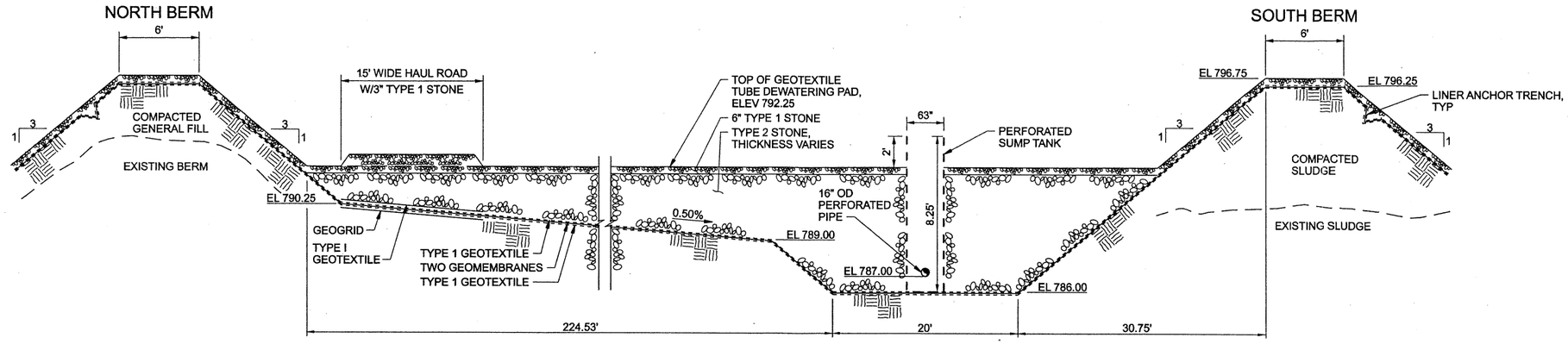

TYPICAL CROSS SECTION THROUGH SUMP NORTH TO SOUTH

NTS

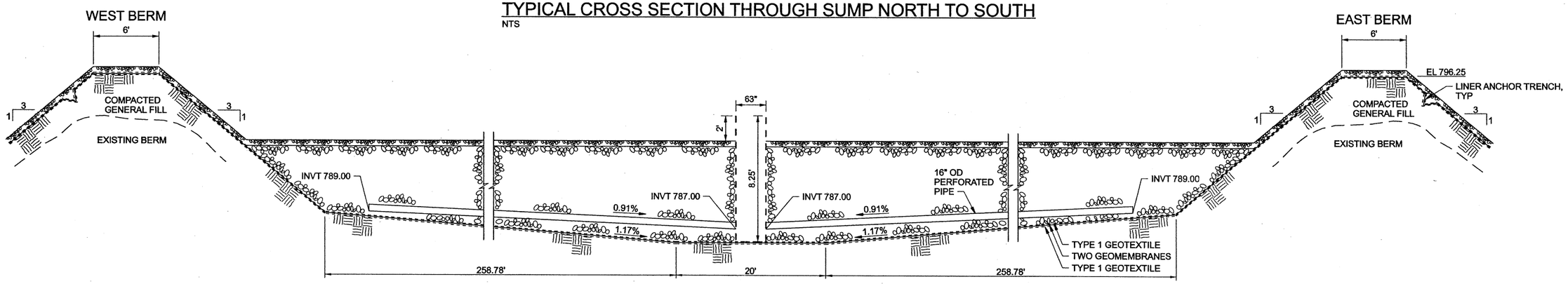

TYPICAL CROSS SECTION THROUGH SUMP WEST TO EAST

NTS

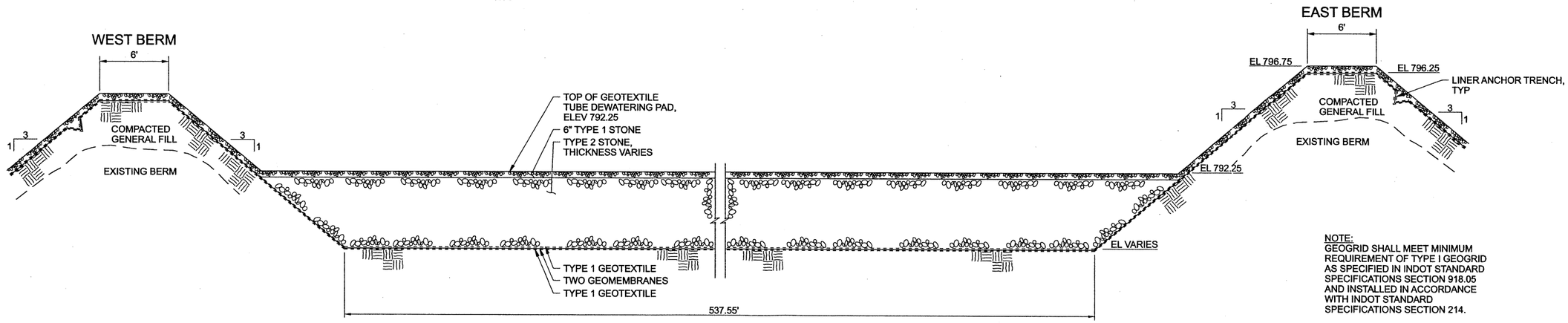

NOTE:
GEOGRID SHALL MEET MINIMUM REQUIREMENT OF TYPE I GEOGRID AS SPECIFIED IN INDOT STANDARD SPECIFICATIONS SECTION 918.05 AND INSTALLED IN ACCORDANCE WITH INDOT STANDARD SPECIFICATIONS SECTION 214.

TYPICAL CROSS SECTION THROUGH DEWATERING PAD - WEST TO EAST

NTS

Figure 6
Cross Sections
Lagoon Area Dewatering Pad
Continental Steel Superfund Site

DSGN W.M.ANDRAE						VERIFY SCALE
DR J.A.PIERONI						BAR IS ONE INCH ON ORIGINAL DRAWING. 0 1"
CHK D.J.PLOMB	NO	DATE	DESCRIPTION	APVR	N	IF NOT ONE INCH ON THIS SHEET, ADJUST SCALES ACCORDINGLY.
APVD M.GAVIN	NO.	DATE	REVISION	BY	APVD	

CH2MHILL

CONTINENTAL STEEL SUPERFUND SITE
KOKOMO, INDIANA

MARKLAND AVENUE QUARRY (OU4)
QUARRY POND SEDIMENT REMOVAL

SITEWORK

TYPICAL SECTIONS

SHEET	9
DWG	C-5
DATE	APRIL 2006
PROJ	184243.FD.01

FILENAME: 05nc2414d_184243.dgnPLOT DATE: 4/6/2006 PLOT TIME: 1:23:47 PM

REUSE OF DOCUMENTS: THIS DOCUMENT, AND THE IDEAS AND DESIGNS INCORPORATED HEREIN, AS AN INSTRUMENT OF PROFESSIONAL SERVICE, IS THE PROPERTY OF CH2M HILL AND IS NOT TO BE USED, IN WHOLE OR IN PART, FOR ANY OTHER PROJECT WITHOUT THE WRITTEN AUTHORIZATION OF CH2MHILL. © CH2M HILL

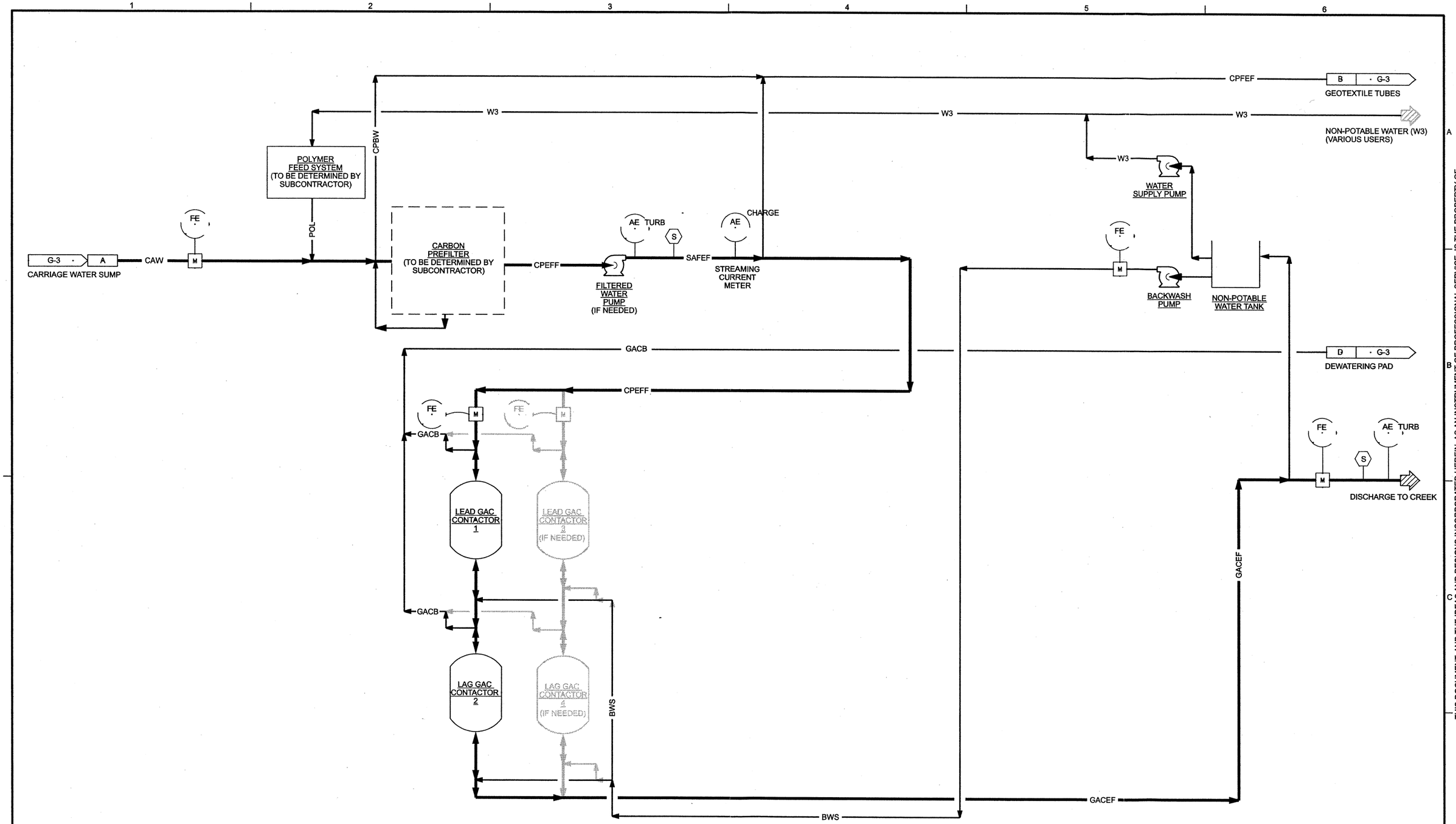

Figure 7
Water Treatment Plant
Process Flow Diagram
Continental Steel Superfund Site

REUSE OF DOCUMENTS: THIS DOCUMENT, AND THE IDEAS AND DESIGNS INCORPORATED HEREIN, AS AN INSTRUMENT OF PROFESSIONAL SERVICE, IS THE PROPERTY OF CH2M HILL AND IS NOT TO BE USED, IN WHOLE OR IN PART, FOR ANY OTHER PROJECT WITHOUT THE WRITTEN AUTHORIZATION OF CH2MHILL.

DSGN W.M.ANDRAE						VERIFY SCALE	CH2MHILL
DR J.A.PIERONI						BAR IS ONE INCH ON ORIGINAL DRAWING. 0 1" IF NOT ONE INCH ON THIS SHEET, ADJUST SCALES ACCORDINGLY.	
CHK D.J.PLOMB	NO	DATE	DESCRIPTION	APVR	N		
APVD M.GAVIN	NO.	DATE	REVISION	BY	APVD		

CONTINENTAL STEEL SUPERFUND SITE
KOKOMO, INDIANA

MARKLAND AVENUE QUARRY (OU4)
QUARRY POND SEDIMENT REMOVAL

GENERAL
WATER TREATMENT PLANT
PROCESS FLOW DIAGRAM

SHEET	4
DWG	G-4
DATE	APRIL 2006
PROJ	184243.FD.01

FILENAME: 01ng045d_184243.dgn PLOT DATE: 4/6/2006 PLOT TIME: 1:22:56 PM