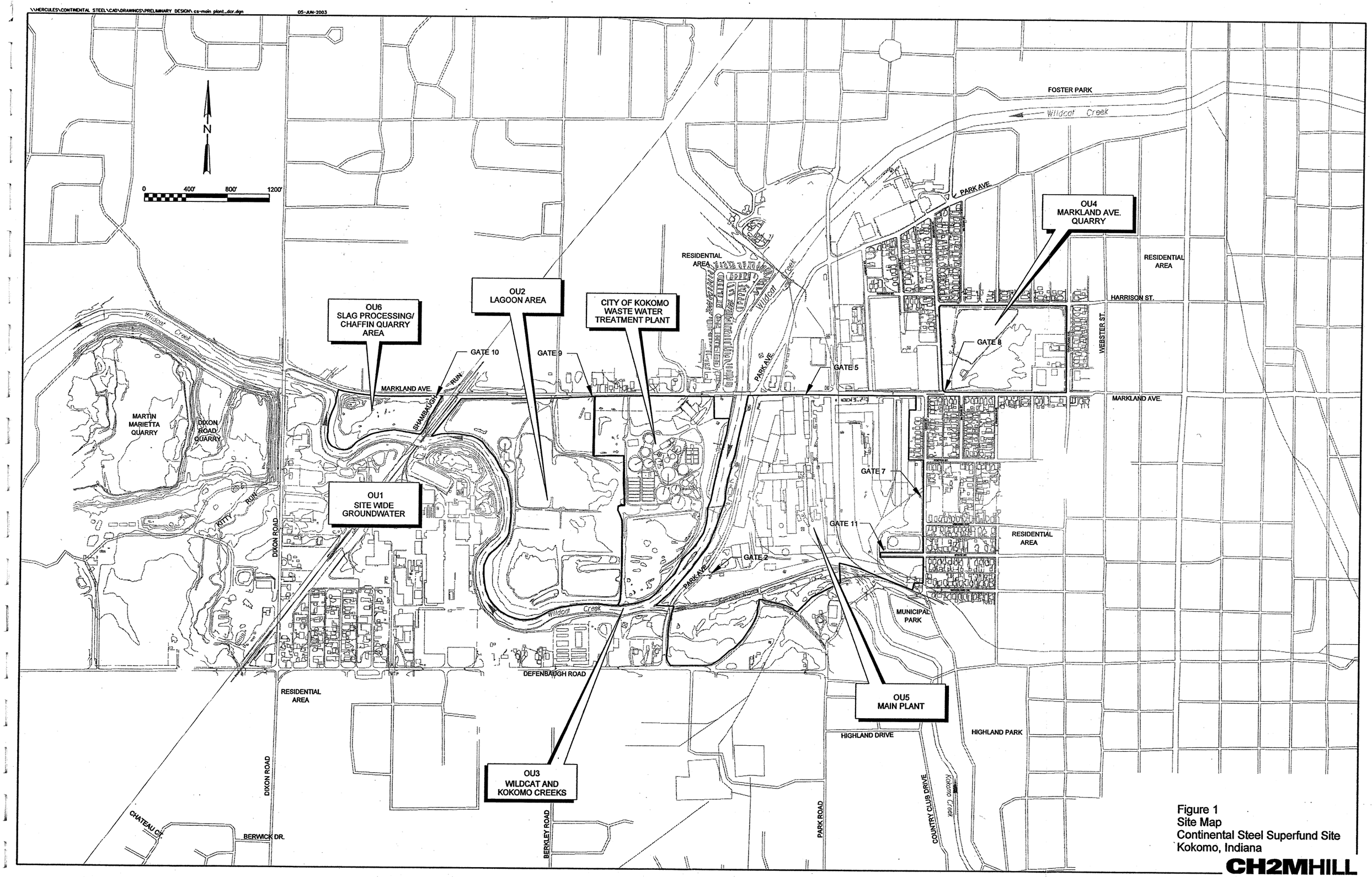

Figure 1
Site Map
Continental Steel Superfund Site
Kokomo, Indiana

CH2MHILL

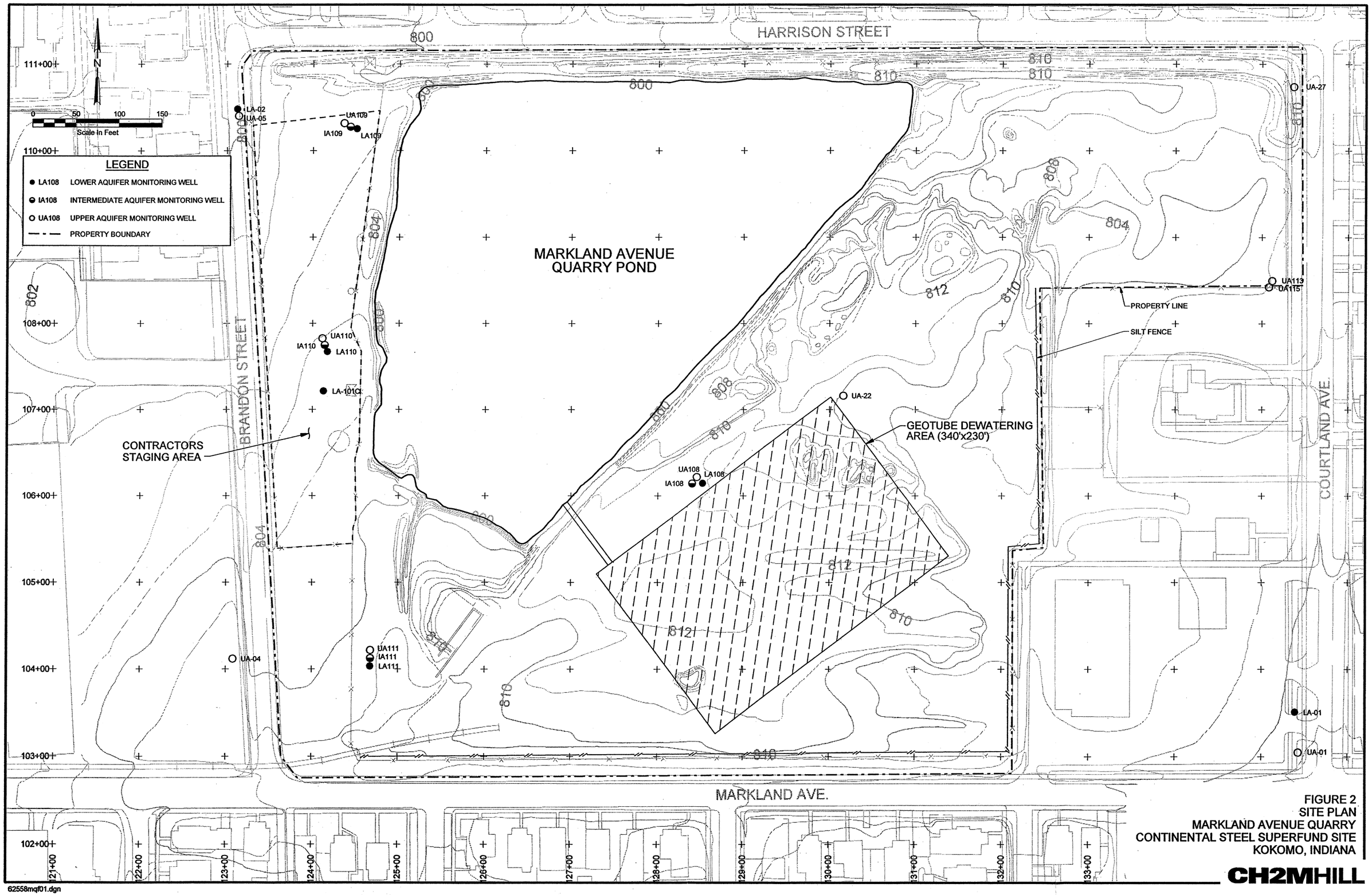

FIGURE 2
SITE PLAN
MARKLAND AVENUE QUARRY
CONTINENTAL STEEL SUPERFUND SITE
KOKOMO, INDIANA

CH2MHILL

62558mqf01.dgn

Appendix A
Remedial Investigation Figures

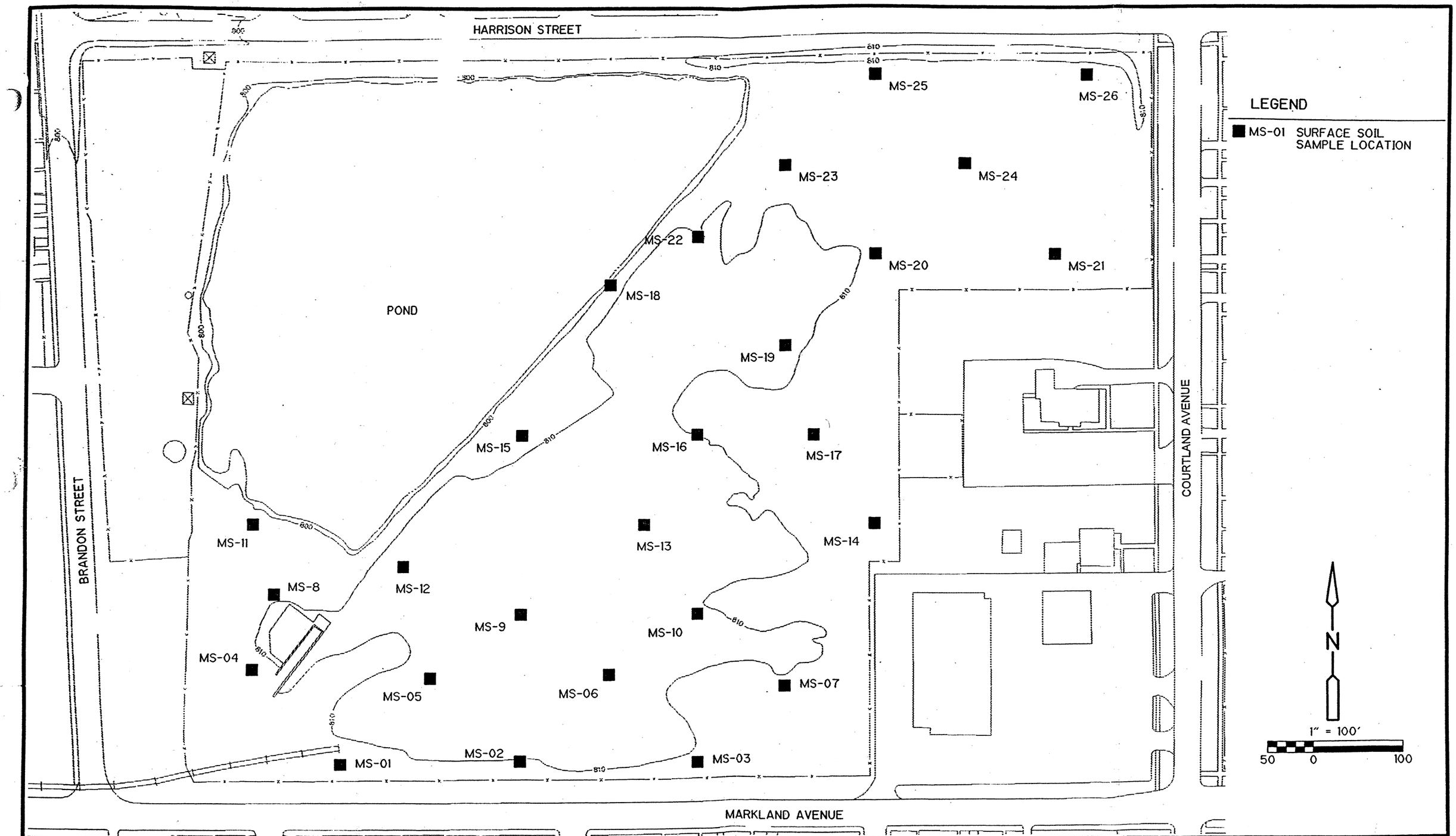

CDM
environmental engineers, scientists, planners, & management consultants

CONTINENTAL STEEL SUPERFUND SITE
KOKOMO, INDIANA
REMEDIAL INVESTIGATION

MARKLAND AVENUE QUARRY SURFACE SOIL SAMPLE LOCATIONS

FIGURE 4.4.2-3

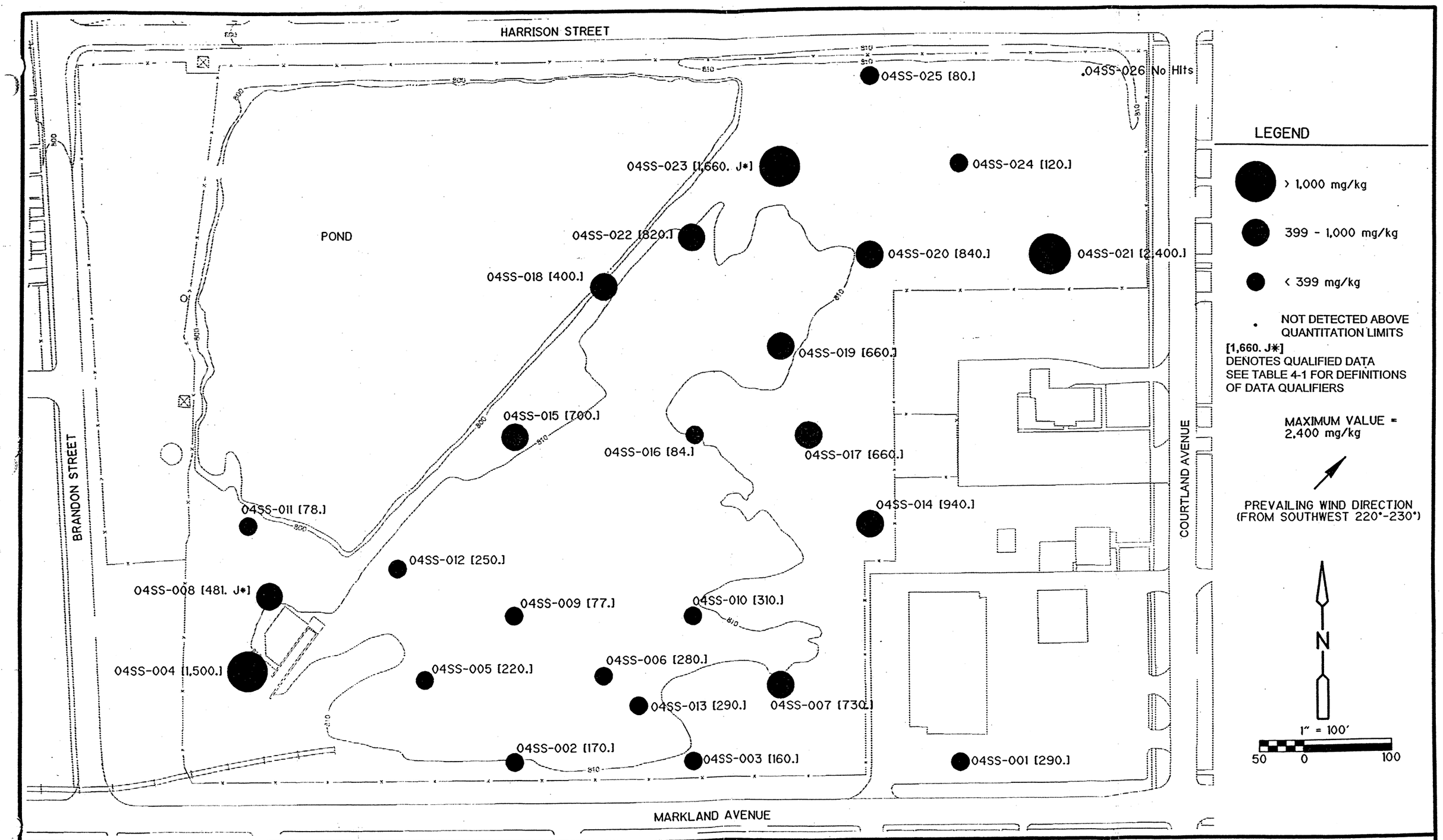

CDM
environmental engineers, scientists, planners, & management consultants

CONTINENTAL STEEL SUPERFUND SITE
KOKOMO, INDIANA
REMEDIAL INVESTIGATION

MARKLAND AVENUE QUARRY LEAD CONCENTRATION PLOT (SURFACE SOIL)

FIGURE 4.4.2-4

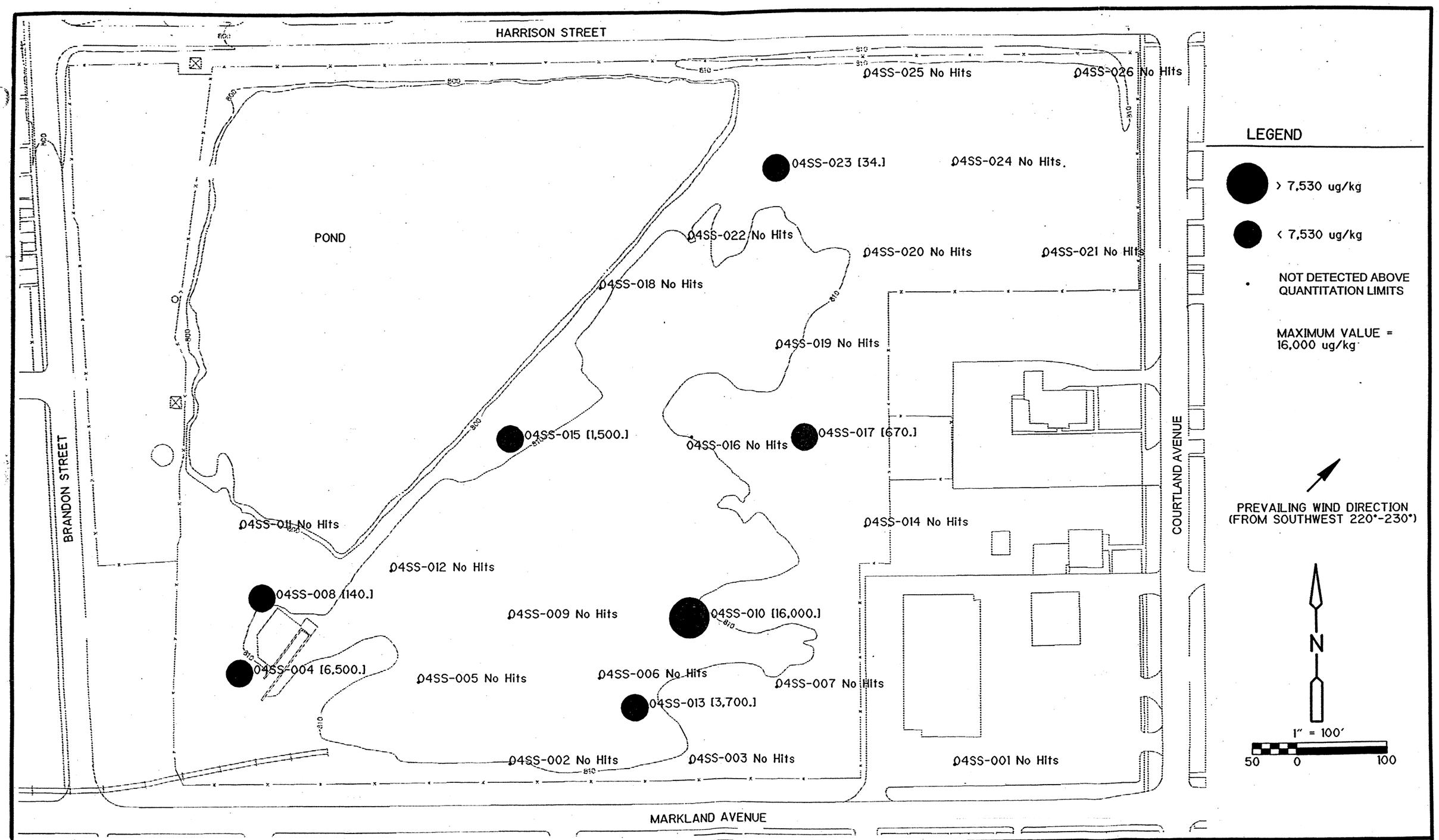

CDM
environmental engineers, scientists, planners, & management consultants

CONTINENTAL STEEL SUPERFUND SITE
KOKOMO, INDIANA
REMEDIAL INVESTIGATION

MARKLAND AVENUE QUARRY
TOTAL PCB CONCENTRATION PLOT
(SURFACE SOIL) FIGURE 4.4.2-5

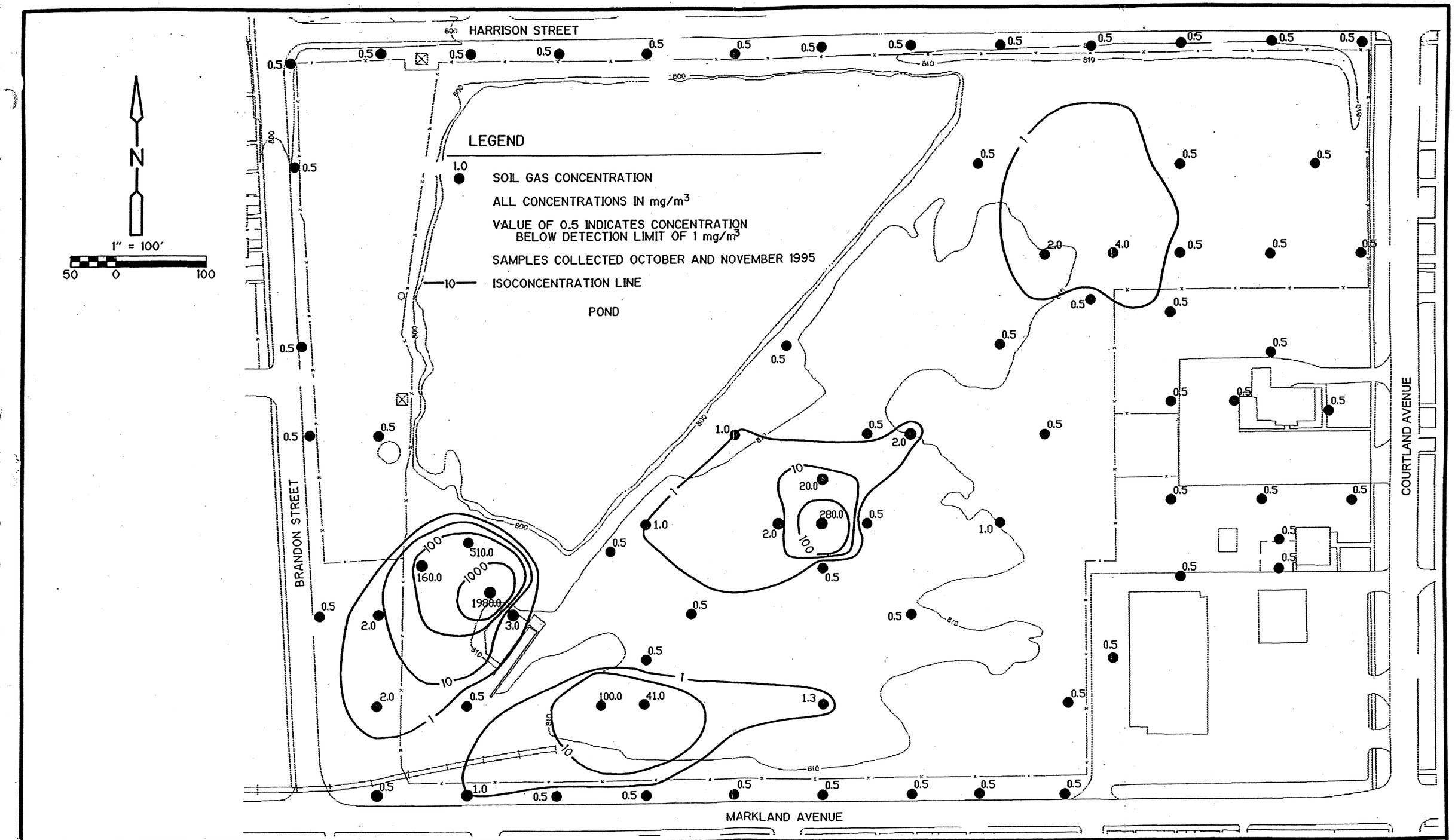

CDM
environmental engineers, scientists, planners, & management consultants

CONTINENTAL STEEL SUPERFUND SITE
KOKOMO, INDIANA
REMEDIAL INVESTIGATION

MARKLAND AVENUE QUARRY
SOIL GAS DISTRIBUTION
CIS-1,2-DICHLOROETHENE FIGURE 4.4.2-9

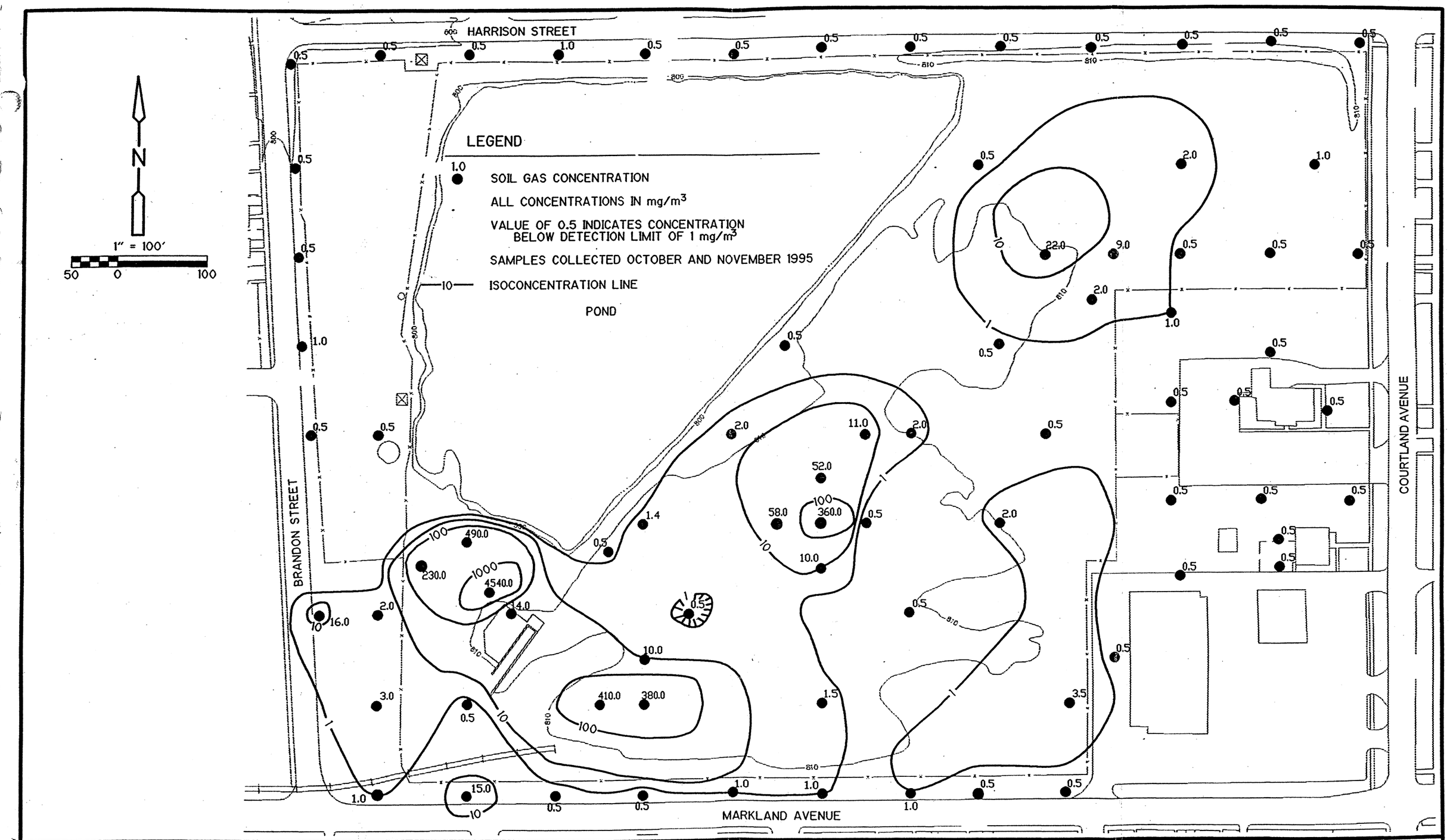

CONTINENTAL STEEL SUPERFUND SITE
KOKOMO, INDIANA
REMEDIAL INVESTIGATION

MARKLAND AVENUE QUARRY
SOIL GAS DISTRIBUTION
TRICHLOROETHENE FIGURE 4.4.2-10

CDM
environmental engineers, scientists, planners, & management consultants

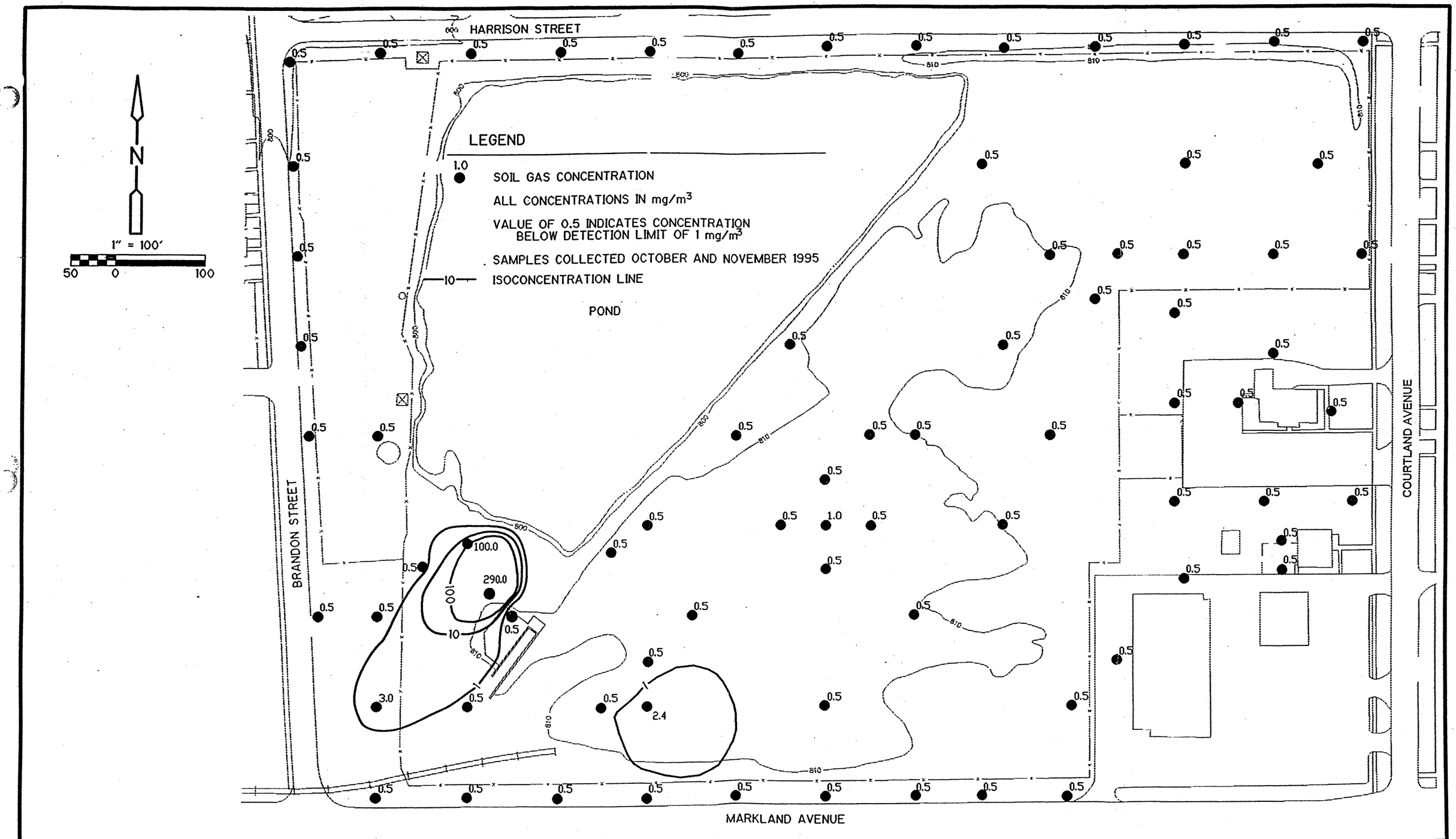

CDM
environmental engineers, scientists, planners, & management consultants

CONTINENTAL STEEL SUPERFUND SITE
KOKOMO, INDIANA
REMEDIAL INVESTIGATION

MARKLAND AVENUE QUARRY
SOIL GAS DISTRIBUTION
VINYL CHLORIDE FIGURE 4.4.2-11

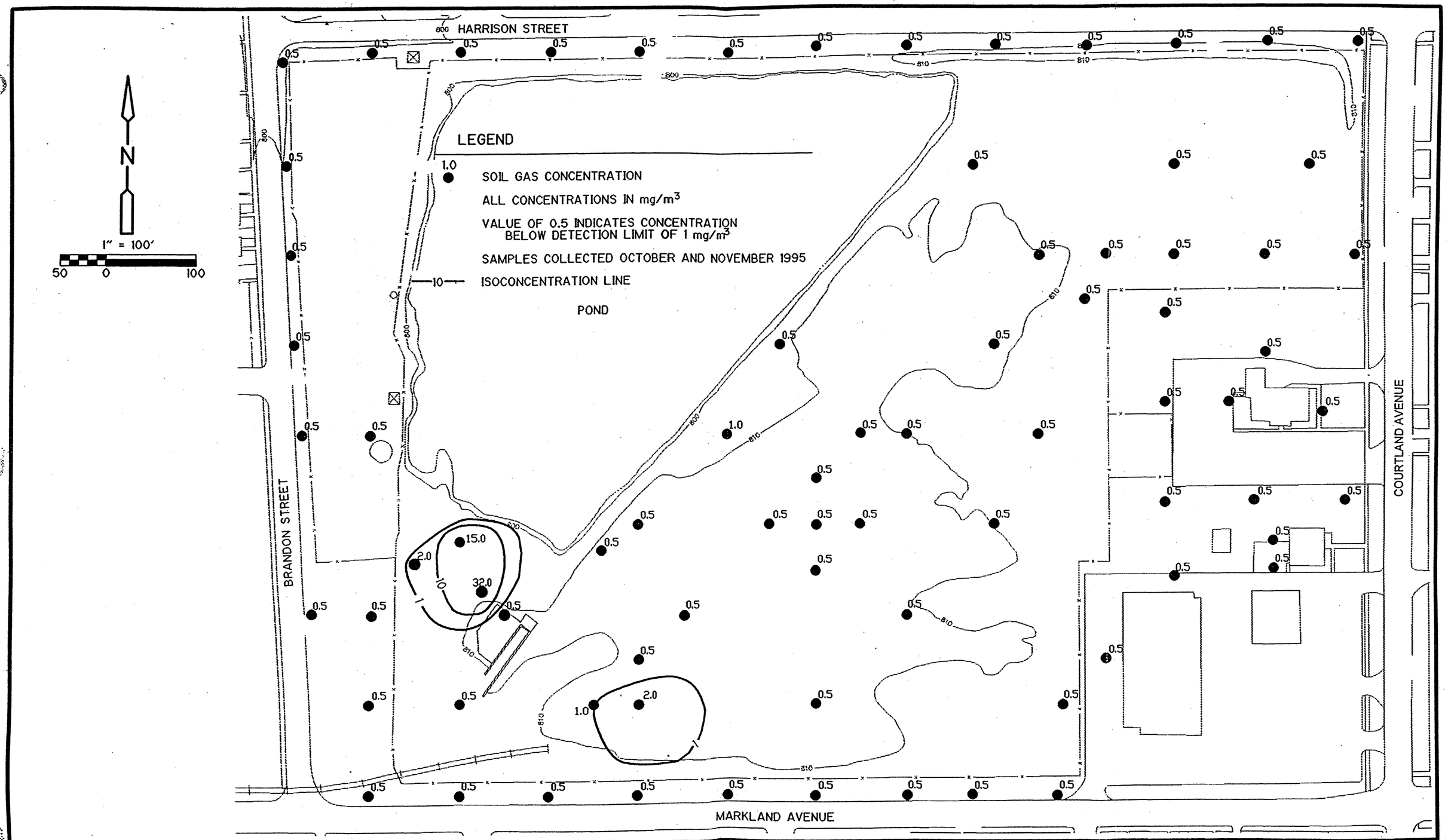

CDM
environmental engineers, scientists, planners, & management consultants

CONTINENTAL STEEL SUPERFUND SITE
KOKOMO, INDIANA
REMEDIAL INVESTIGATION
MARKLAND AVENUE QUARRY
SOIL GAS DISTRIBUTION
1,1-DICHLOROETHENE

FIGURE 4.4.2-12