ID	Task Name	Duration	Start
1	**Remedial Action Contract 4 - Main Plant Area (OU5) Final Cover**	**53 wks**	**Mon 11/01/04**
2	**State of Indiana Contracting**	**26 wks**	**Mon 11/01/04**
3	Contractor Procurement (Pre-Award)	11 wks	Mon 11/01/04
4	Work Planning	11 wks	Mon 11/01/04
5	Site Plans (HSP, QAPP, FSP, etc.)	7 wks	Mon 01/17/05
6	Contractor Procurement (Post-Award)	15 wks	Mon 01/17/05
7	**Remedial Construction**	**27 wks**	**Mon 05/02/05**
8	Mobilization	3 wks	Mon 05/02/05
9	VOC-contaminated Insitu Soil Treatment (HSVE)	24 wks	Mon 05/23/05
10	Excavate Asbestos Containing Material	2 wks	Mon 05/23/05
11	Excavate and Remove USTs	2 wks	Mon 05/23/05
12	Excavate PAH and Metals Contaminated Soil	4 wks	Mon 05/23/05
13	Intermediate Grading	4 wks	Mon 06/20/05
14	Liner Installation	4 wks	Mon 07/18/05
15	Final Grading	4 wks	Mon 08/15/05
16	Seeding	1 wk	Mon 09/12/05

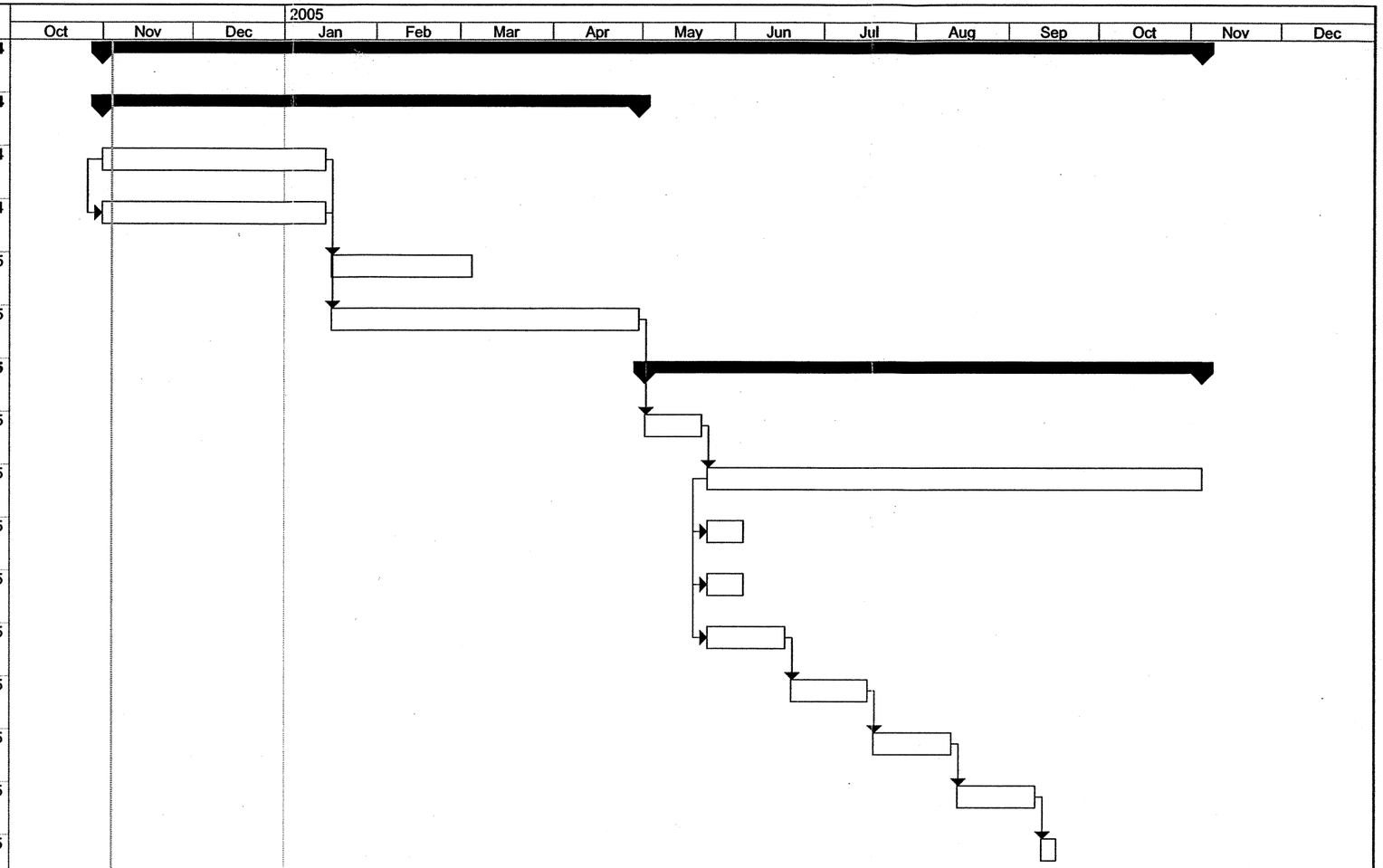

Project: Continental Steel Superfund S
Date: Thu 11/04/04

Task		Milestone		External Tasks		External Milestone		External Milestone		Deadline	
Split		Summary		External Milestone		External Milestone		External Milestone			
Progress		Project Summary		External Milestone		External Milestone		External Milestone			

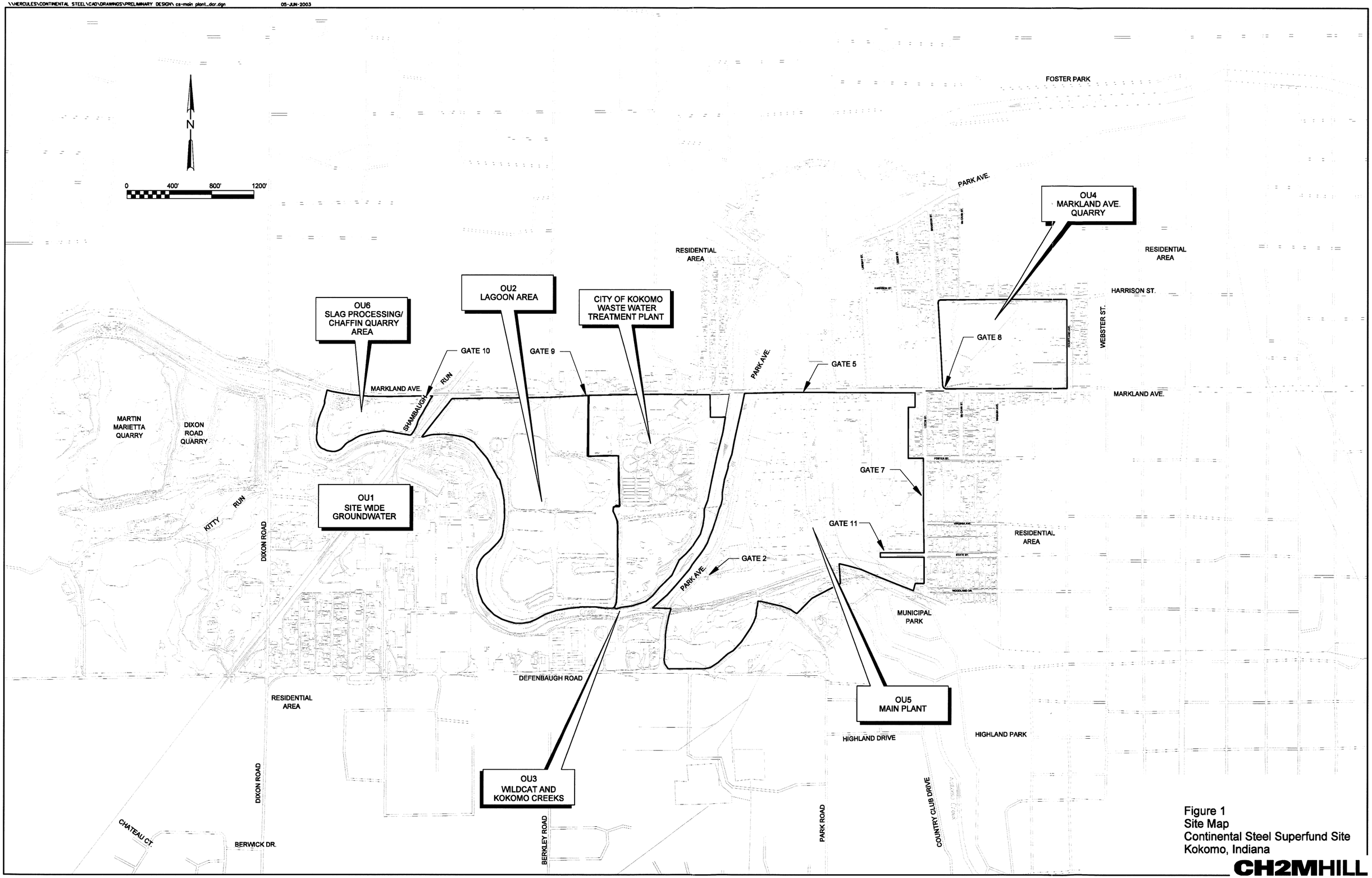

Figure 1
Site Map
Continental Steel Superfund Site
Kokomo, Indiana

CH2MHILL

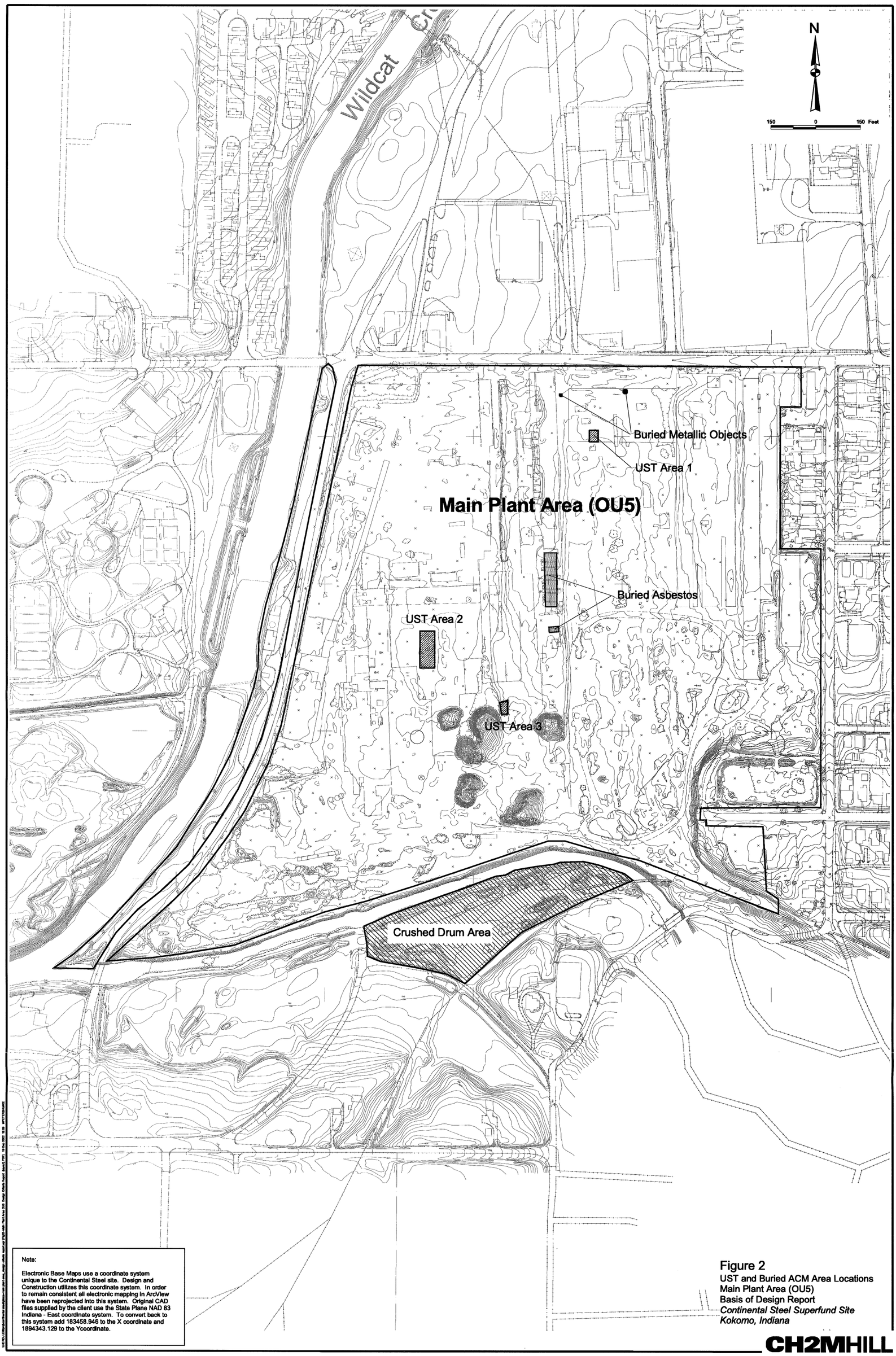

Note:

Electronic Base Maps use a coordinate system unique to the Continental Steel site. Design and Construction utilizes this coordinate system. In order to remain consistent all electronic mapping in ArcView have been reprojected into this system. Original CAD files supplied by the client use the State Plane NAD 83 Indiana - East coordinate system. To convert back to this system add 183458.948 to the X coordinate and 1694343.129 to the Ycoordinate.

Figure 2
UST and Buried ACM Area Locations
Main Plant Area (OU5)
Basis of Design Report
Continental Steel Superfund Site
Kokomo, Indiana

CH2MHILL

BUILDING #5

ADDITIONAL ASBESTOS CONTAMINATED RUBBLE

TOTAL = 676 CUBIC YARDS

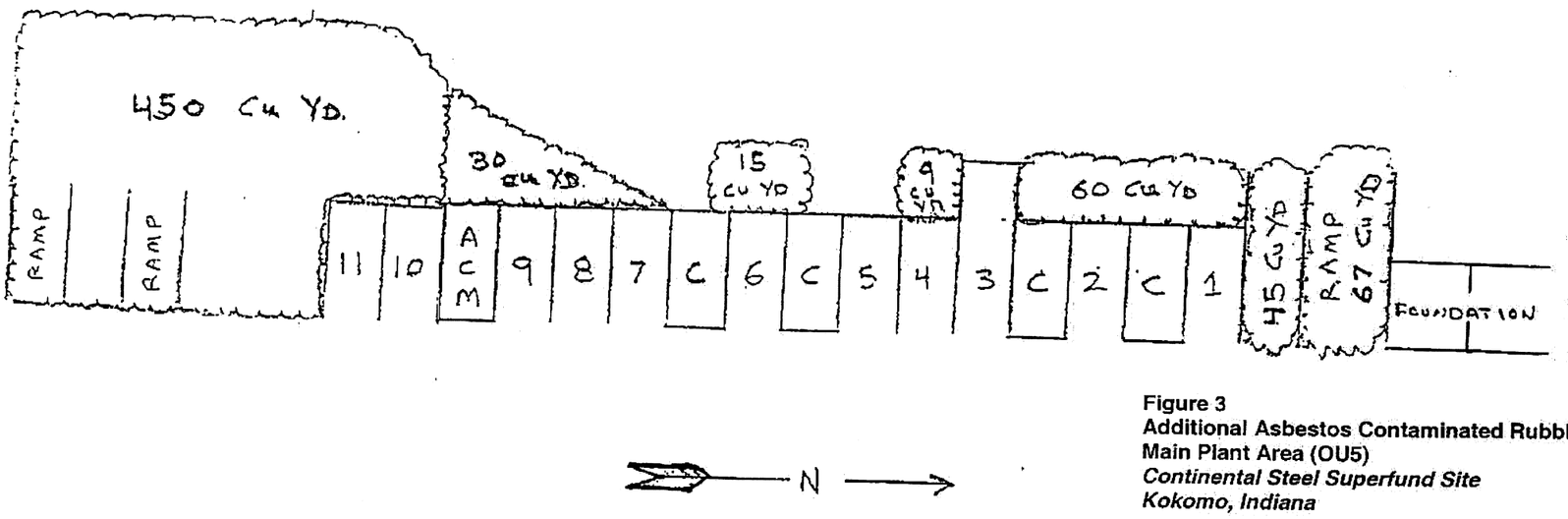

Figure 3
Additional Asbestos Contaminated Rubbl
Main Plant Area (OU5)
Continental Steel Superfund Site
Kokomo, Indiana

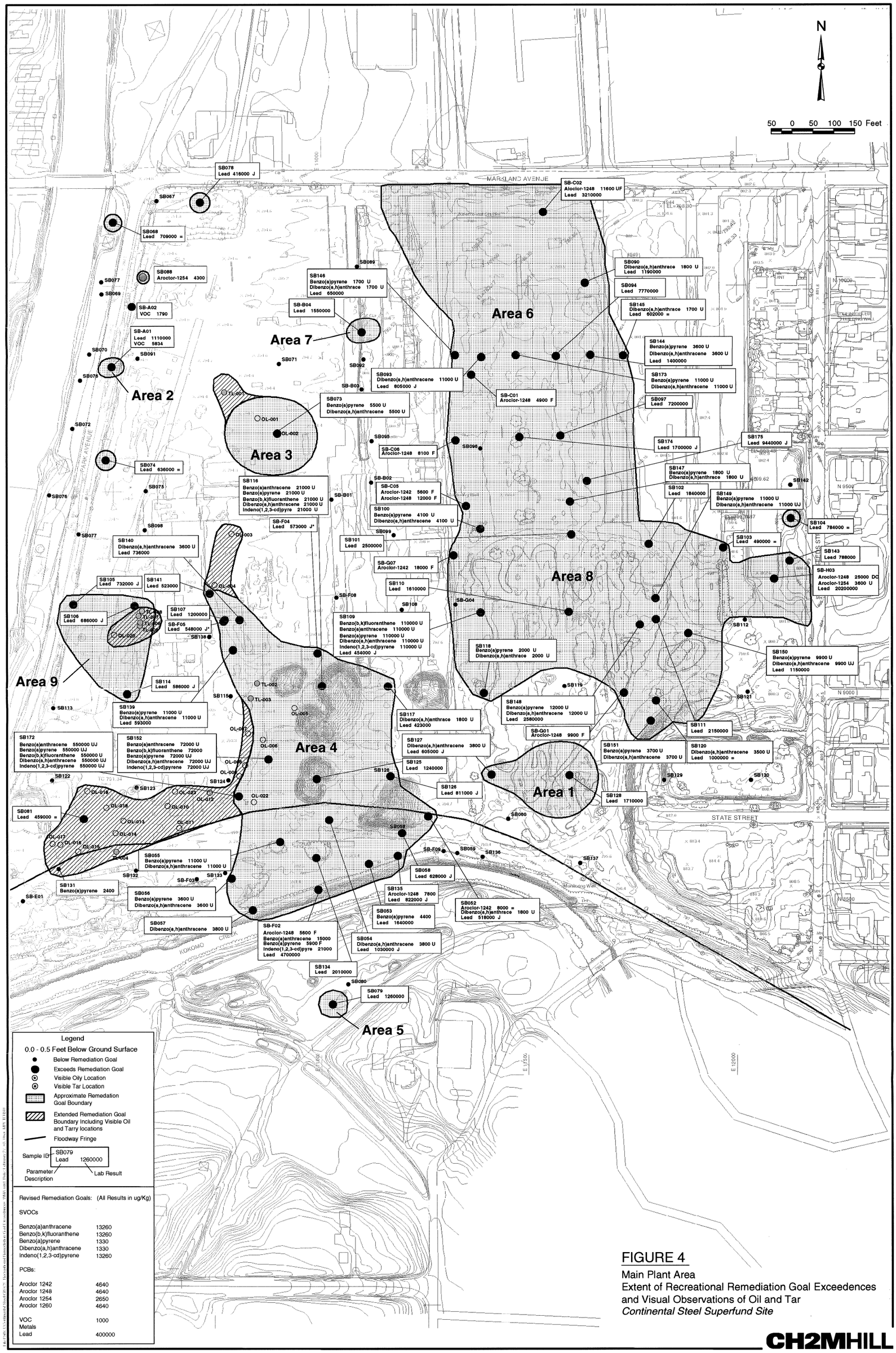

FIGURE 4

Main Plant Area
Extent of Recreational Remediation Goal Exceedences and Visual Observations of Oil and Tar
Continental Steel Superfund Site

CH2MHILL

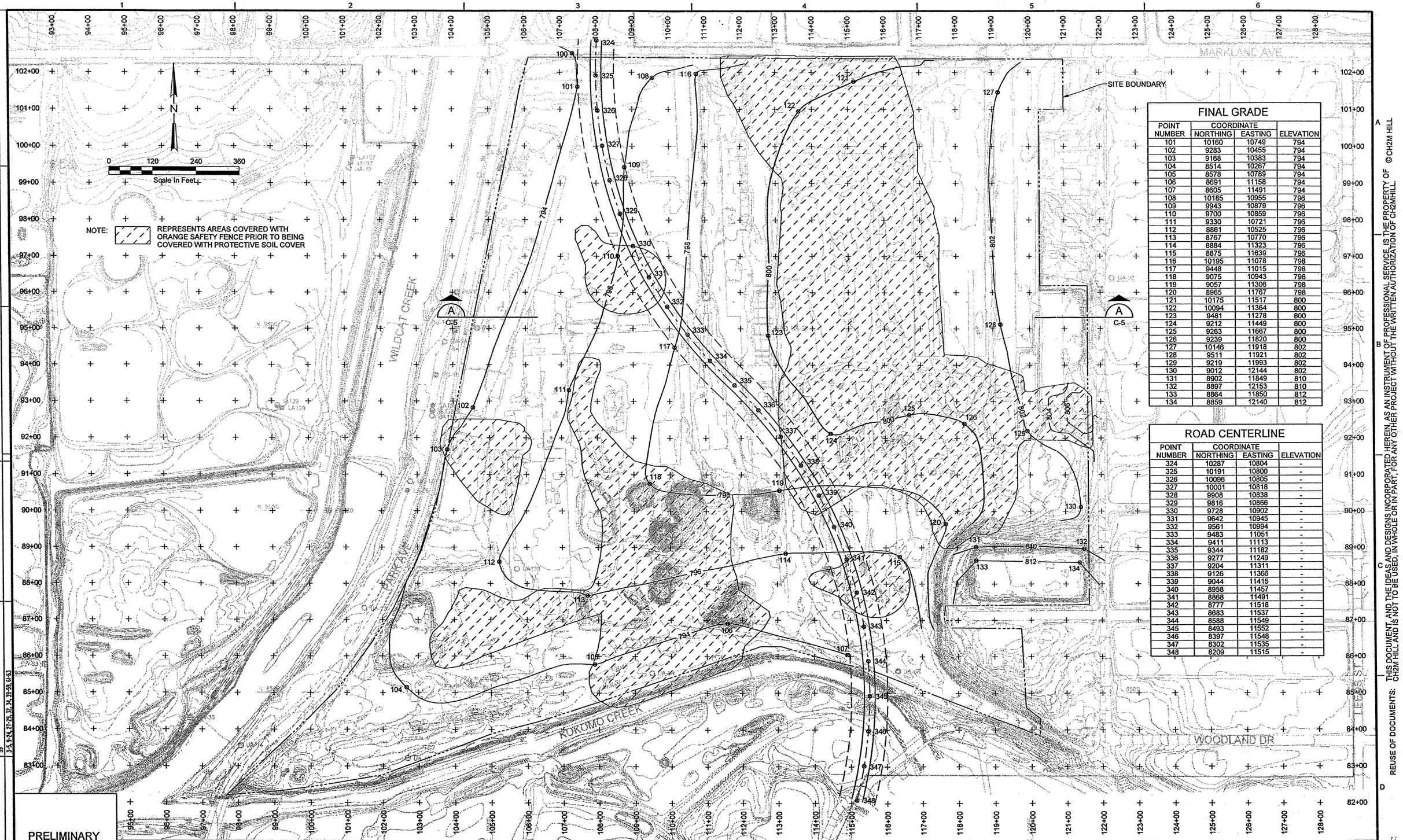

FINAL GRADE

POINT NUMBER	COORDINATE NORTHING	COORDINATE EASTING	ELEVATION
101	10160	10749	794
102	9283	10455	794
103	9168	10383	794
104	8514	10267	794
105	8578	10769	794
106	8691	11158	794
107	8605	11491	794
108	10185	10955	796
109	9943	10879	796
110	9700	10859	796
111	9330	10721	796
112	8861	10525	796
113	8767	10770	796
114	8884	11323	796
115	8875	11639	796
116	10195	11078	798
117	9448	11015	798
118	9075	10943	798
119	9057	11306	798
120	8965	11767	798
121	10175	11517	800
122	10094	11364	800
123	9481	11278	800
124	9212	11449	800
125	9263	11667	800
126	9239	11820	800
127	10146	11918	802
128	9511	11921	802
129	9219	11993	802
130	9012	12144	802
131	8902	11849	810
132	8897	12153	810
133	8864	11850	812
134	8859	12140	812

ROAD CENTERLINE

POINT NUMBER	COORDINATE NORTHING	COORDINATE EASTING	ELEVATION
324	10287	10804	-
325	10191	10800	-
326	10096	10805	-
327	10001	10818	-
328	9908	10838	-
329	9816	10866	-
330	9728	10902	-
331	9642	10945	-
332	9561	10994	-
333	9483	11051	-
334	9411	11113	-
335	9344	11182	-
336	9277	11249	-
337	9204	11311	-
338	9126	11368	-
339	9044	11415	-
340	8958	11457	-
341	8868	11491	-
342	8777	11518	-
343	8683	11537	-
344	8588	11549	-
345	8493	11552	-
346	8397	11548	-
347	8302	11535	-
348	8209	11515	-

REUSE OF DOCUMENTS: THIS DOCUMENT, AND THE IDEAS AND DESIGNS INCORPORATED HEREIN, AS AN INSTRUMENT OF PROFESSIONAL SERVICE, IS THE PROPERTY OF CH2M HILL AND IS NOT TO BE USED, IN WHOLE OR IN PART, FOR ANY OTHER PROJECT WITHOUT THE WRITTEN AUTHORIZATION OF CH2MHILL. ©CH2M HILL

PRELIMINARY
NOT FOR CONSTRUCTION

DSGN C.M.LIETHEN
DR J.M.ZAFFKE
CHK D.J.PLOMB
APVD

NO.	DATE	REVISION	BY	APVD
1	11/04	DRAWING MODIFICATIONS	JMZ	DJP

VERIFY SCALE
BAR IS ONE INCH ON ORIGINAL DRAWING.
0 1"
IF NOT ONE INCH ON THIS SHEET, ADJUST SCALES ACCORDINGLY.

CH2MHILL

CONTINENTAL STEEL SUPERFUND SITE
KOKOMO, INDIANA

MAIN PLANT AREA (0U5)
FINAL COVER CONSTRUCTION

SITEWORK
FIGURE 5
FINAL COVER GRADES

SHEET 7
DWG C-4
DATE SEPTEMBER 2003
PROJ 184243.FD.01

FILENAME: cs4c04d.dgn PLOT DATE: 04-NOV-2004 PLOT TIME: 09:41:51

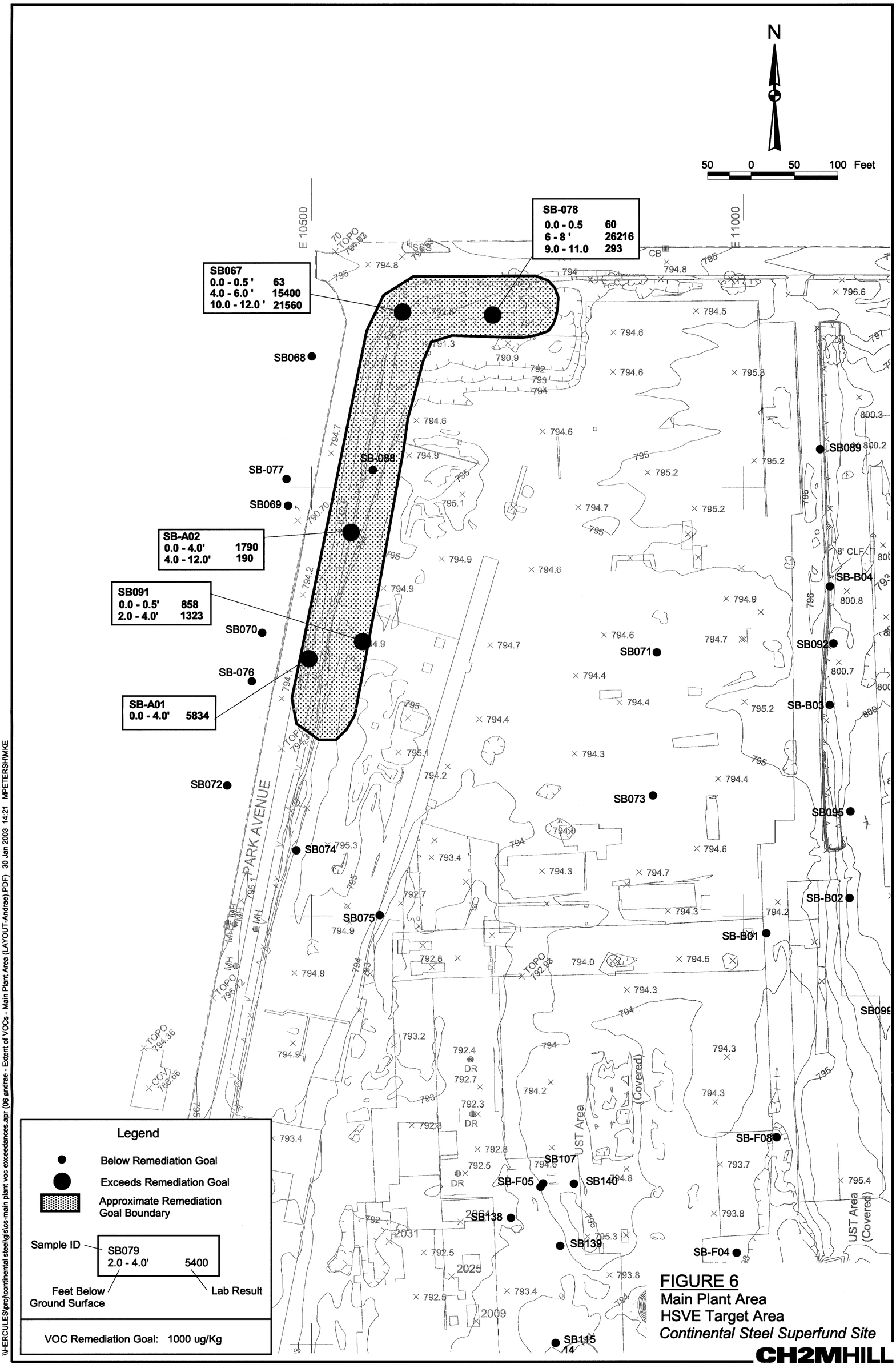

FIGURE 6
Main Plant Area
HSVE Target Area
Continental Steel Superfund Site

CH2MHILL

\\HERCULES\proj\continental steel\gis\cs-main plant voc exceedances.apr (06 andrae - Extent of VOCs - Main Plant Area (LAYOUT-Andrae).PDF) 30 Jan 2003 14:21 MPETERSHWKE

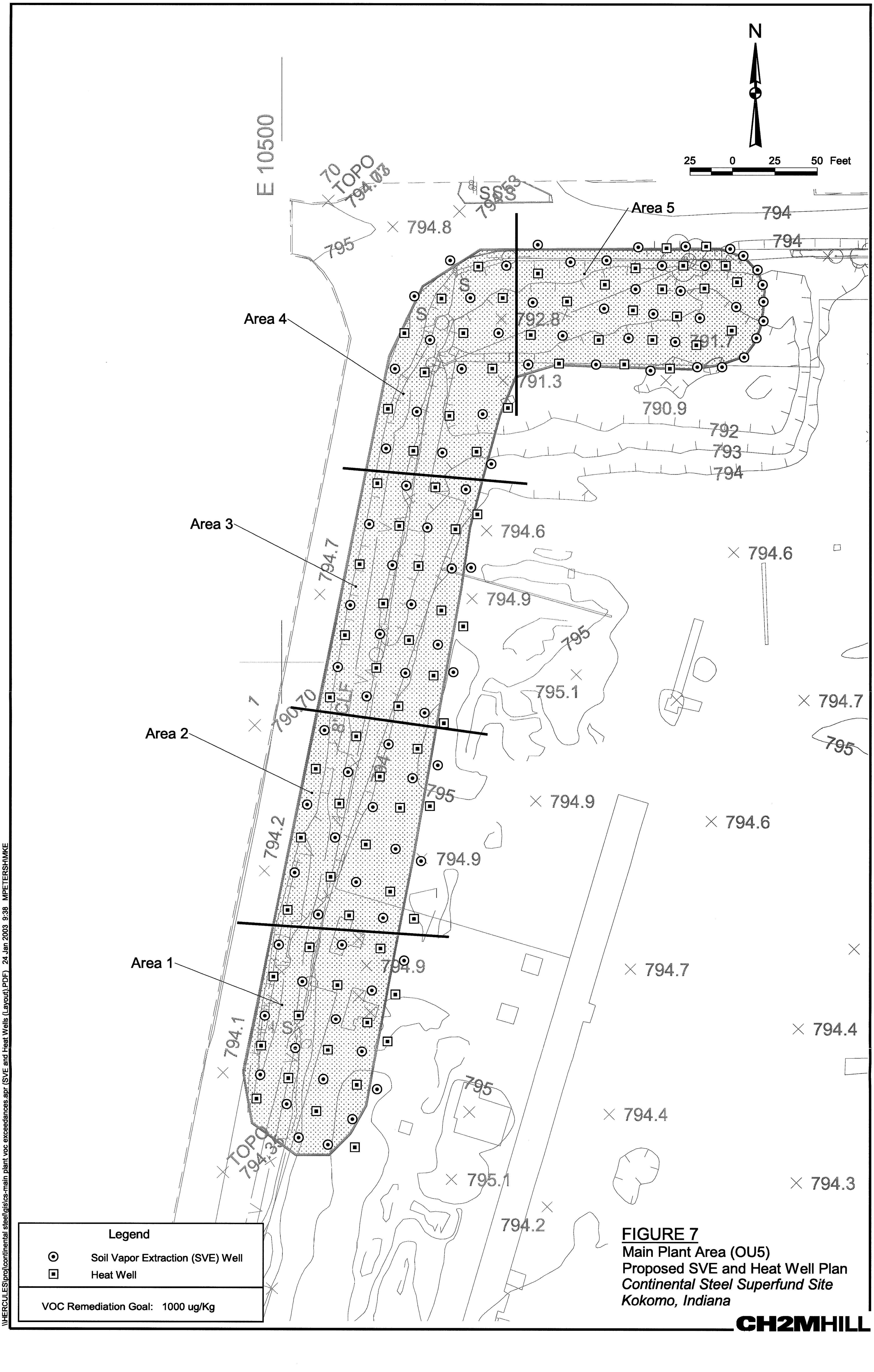

FIGURE 7

Main Plant Area (OU5)
Proposed SVE and Heat Well Plan
Continental Steel Superfund Site
Kokomo, Indiana

CH2MHILL

\\HERCULES\proj\continental steel\gis\cs-main plant voc exceedances.apr (SVE and Heat Wells (Layout).PDF) 24 Jan 2003 9:38 MPETERSH\MKE

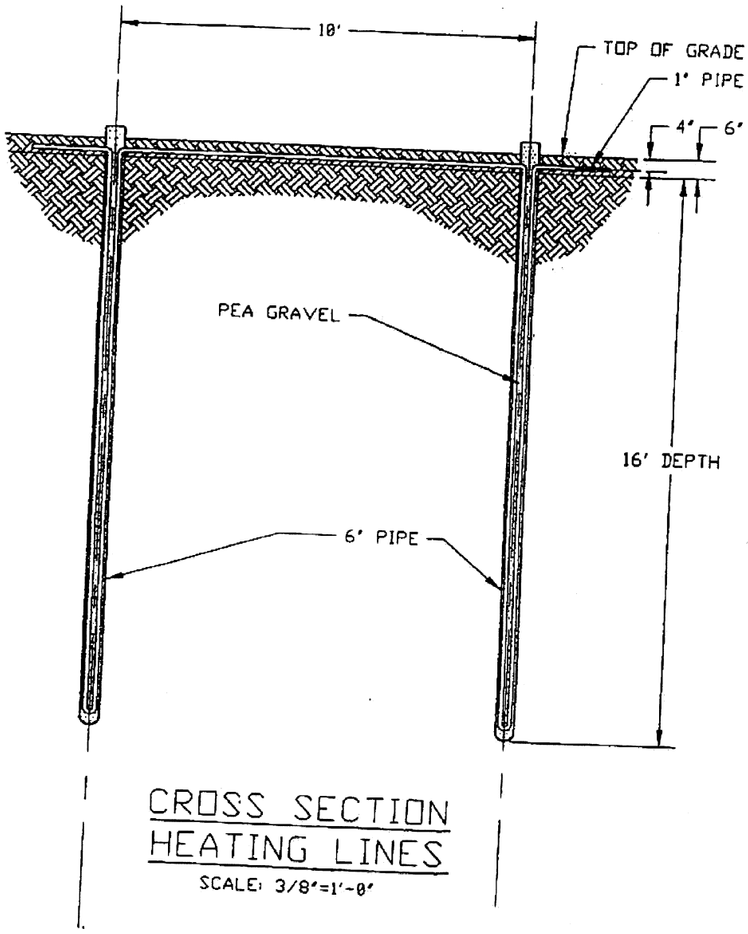

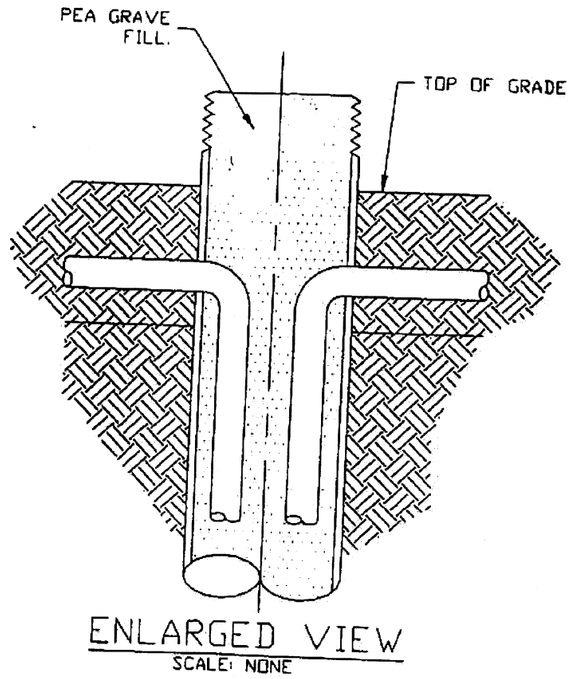

Figure 8
Heat Well Cross Section
Basis of Design Report
Continental Steel Superfund Site
Kokomo, Indiana