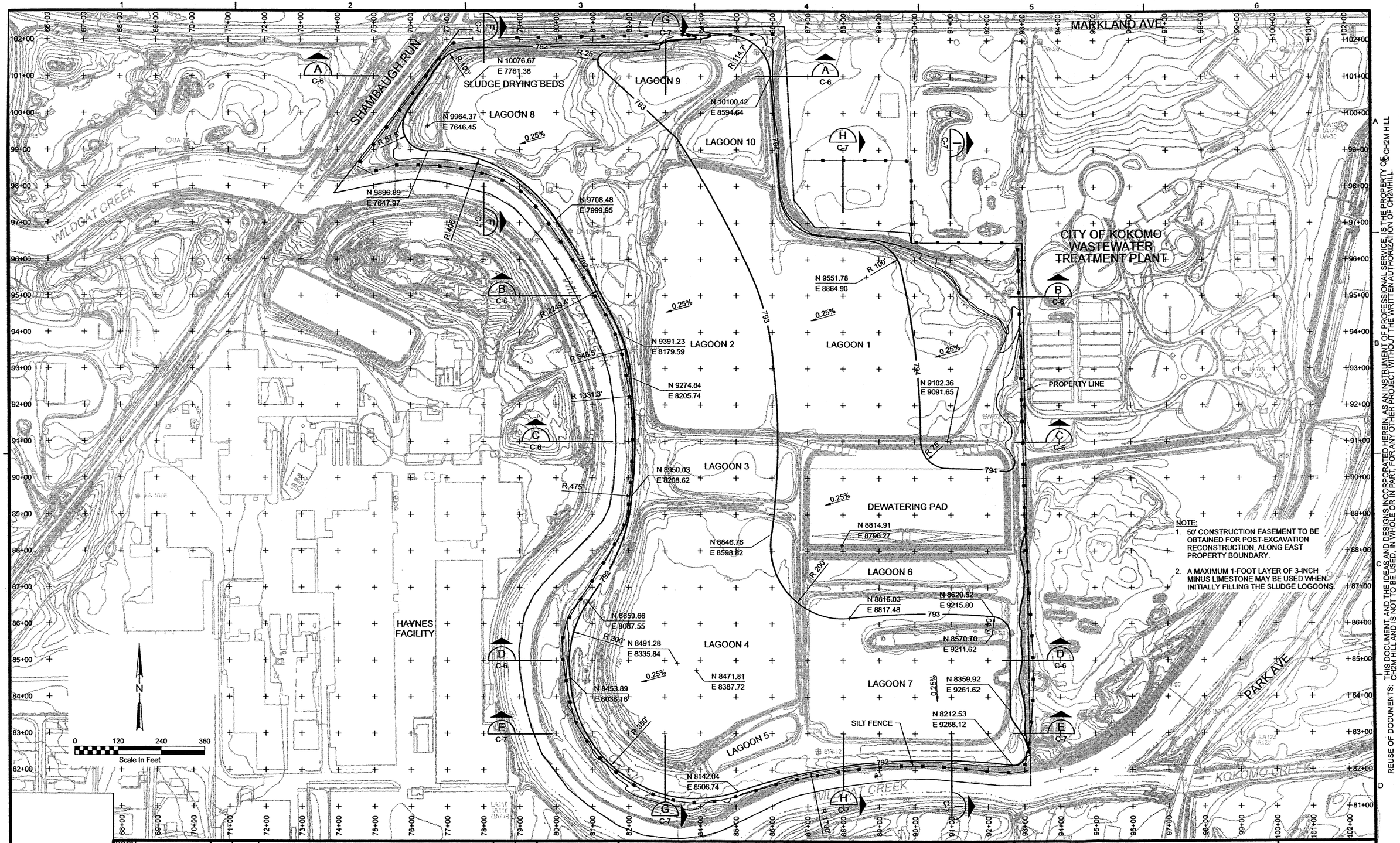

NOTE:
1. 50' CONSTRUCTION EASEMENT TO BE OBTAINED FOR POST-EXCAVATION RECONSTRUCTION, ALONG EAST PROPERTY BOUNDARY.
2. A MAXIMUM 1-FOOT LAYER OF 3-INCH MINUS LIMESTONE MAY BE USED WHEN INITIALLY FILLING THE SLUDGE LOGOONS.

REUSE OF DOCUMENTS: THIS DOCUMENT, AND THE IDEAS AND DESIGNS INCORPORATED HEREIN, AS AN INSTRUMENT OF PROFESSIONAL SERVICE, IS THE PROPERTY OF CH2M HILL. CH2M HILL AND IS NOT TO BE USED, IN WHOLE OR IN PART, FOR ANY OTHER PROJECT WITHOUT THE WRITTEN AUTHORIZATION OF CH2MHILL.

DSGN W.M.ANDRAE						VERIFY SCALE	CH2MHILL
DR J.A.PIERONI						BAR IS ONE INCH ON ORIGINAL DRAWING. 0 1" IF NOT ONE INCH ON THIS SHEET, ADJUST SCALES ACCORDINGLY.	
CHK D.J.PLOMB	NO	DATE	DESCRIPTION	APVR	N		
APVD M.GAVIN	NO.	DATE	REVISION	BY	APVD		

CONTINENTAL STEEL SUPERFUND SITE
KOKOMO, INDIANA

LAGOON AREA (OU2)
REMEDIAL ACTION

CIVIL

PRELOADING CONSTRUCTION

SHEET	8
DWG	C-5
DATE	APRIL 2006
PROJ	184243.FD.01

FILENAME: 05nc1452d 184243.dgn PLOT DATE: 4/6/2006 PLOT TIME: 2:13:02 PM

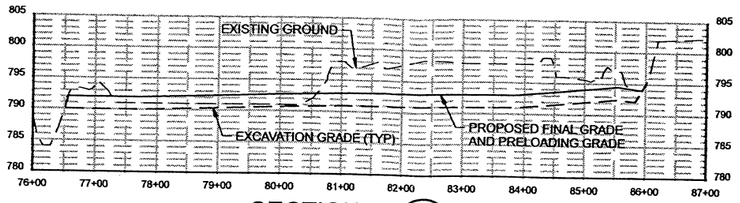

SECTION A-A
C-4,C-5

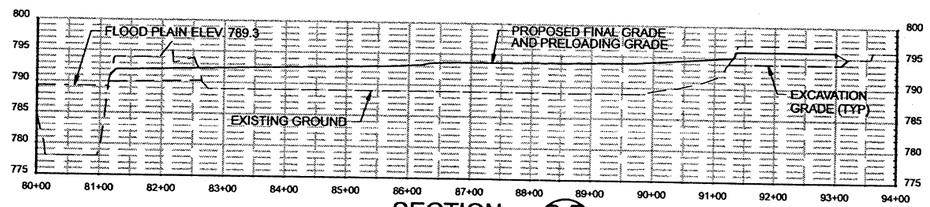

SECTION B-B
C-4,C-5

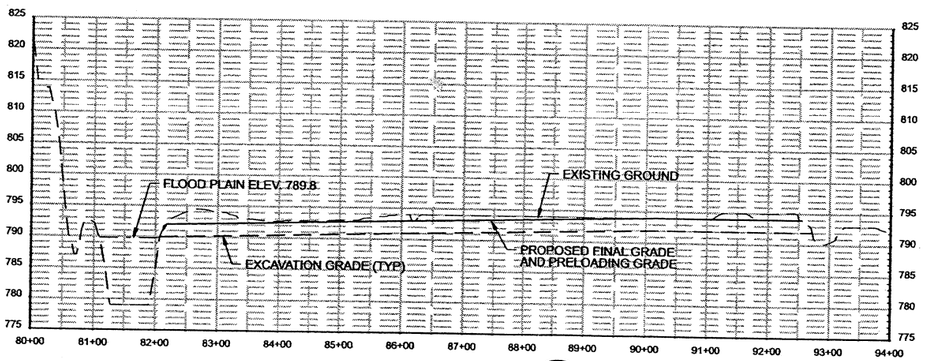

SECTION C-C
C-4,C-5



SECTION D-D
C-4,C-5

DSGN W.M.ANDRAE						
DR J.A.PIERONI						
CHK D.J.PLOMB	NO	DATE	DESCRIPTION	APVR	N	
APVD M.GAVIN	NO.	DATE	REVISION	BY	APVD	

VERIFY SCALE
BAR IS ONE INCH ON ORIGINAL DRAWING.
0 1"
IF NOT ONE INCH ON THIS SHEET, ADJUST SCALES ACCORDINGLY.

CH2MHILL

CONTINENTAL STEEL SUPERFUND SITE
KOKOMO, INDIANA

LAGOON AREA (OU2)
REMEDIAL ACTION

CIVIL

CROSS SECTIONS

SHEET	10
DWG	C-7
DATE	APRIL 2006
PROJ	184243.FD.01

FILENAME: 05pc1472d_184243.dgn PLOT DATE: 4/6/2006 PLOT TIME: 2:12:21 PM

REUSE OF DOCUMENTS: THIS DOCUMENT, AND THE IDEAS AND DESIGNS INCORPORATED HEREIN, AS AN INSTRUMENT OF PROFESSIONAL SERVICE, IS THE PROPERTY OF CH2M HILL AND IS NOT TO BE USED, IN WHOLE OR IN PART, FOR ANY OTHER PROJECT WITHOUT THE WRITTEN AUTHORIZATION OF CH2MHILL. ©CH2M HILL

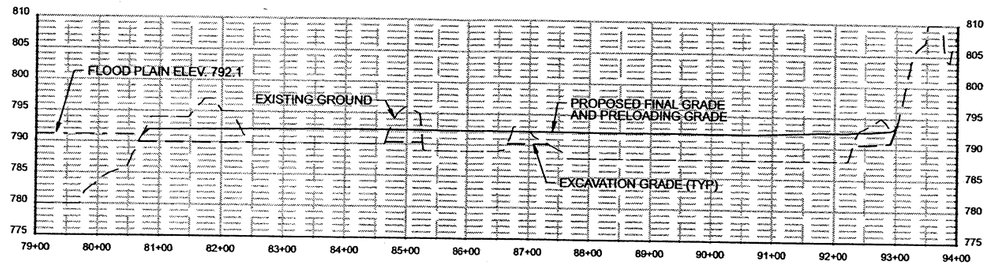

SECTION E-E
C-4,C-5

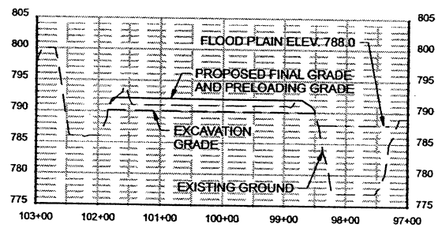

SECTION F-F
C-4,C-5

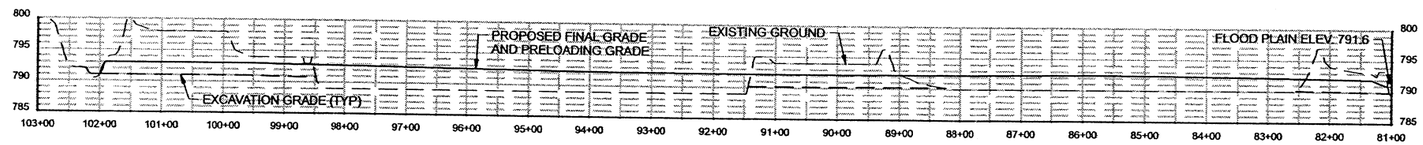

SECTION G-G
C-4,C-5

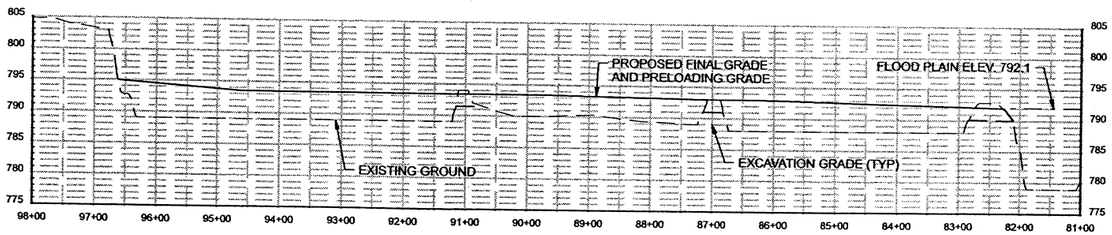

SECTION H-H
C-4,C-5

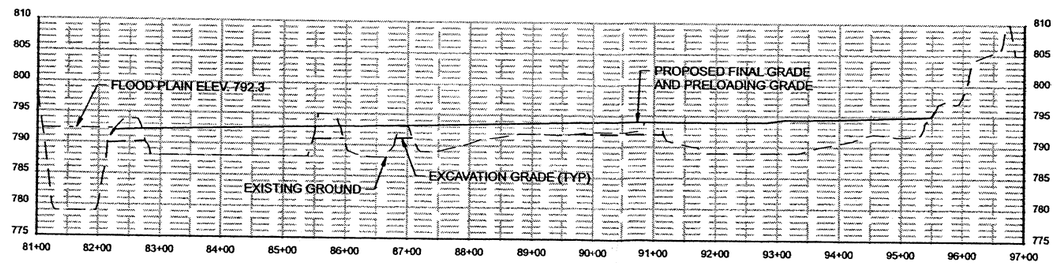

SECTION I-I
C-4,C-5

REUSE OF DOCUMENTS: THIS DOCUMENT, AND THE IDEAS AND DESIGNS INCORPORATED HEREIN, AS AN INSTRUMENT OF PROFESSIONAL SERVICE, IS THE PROPERTY OF CH2M HILL AND IS NOT TO BE USED, IN WHOLE OR IN PART, FOR ANY OTHER PROJECT WITHOUT THE WRITTEN AUTHORIZATION OF CH2MHILL. ©CH2M HILL

DSGN W.M.ANDRAE						VERIFY SCALE	
DR J.A.PIERONI						BAR IS ONE INCH ON ORIGINAL DRAWING. 0 1" IF NOT ONE INCH ON THIS SHEET, ADJUST SCALES ACCORDINGLY.	
CHK D.J.PLOMB	NO	DATE	DESCRIPTION	APVR	N		
APVD M.GAVIN	NO.	DATE	REVISION	BY	APVD		

CH2MHILL

CONTINENTAL STEEL SUPERFUND SITE
KOKOMO, INDIANA

LAGOON AREA (OU2)
REMEDIAL ACTION

CIVIL

CROSS SECTIONS

SHEET	11
DWG	C-8
DATE	APRIL 2006
PROJ	184243.FD.01

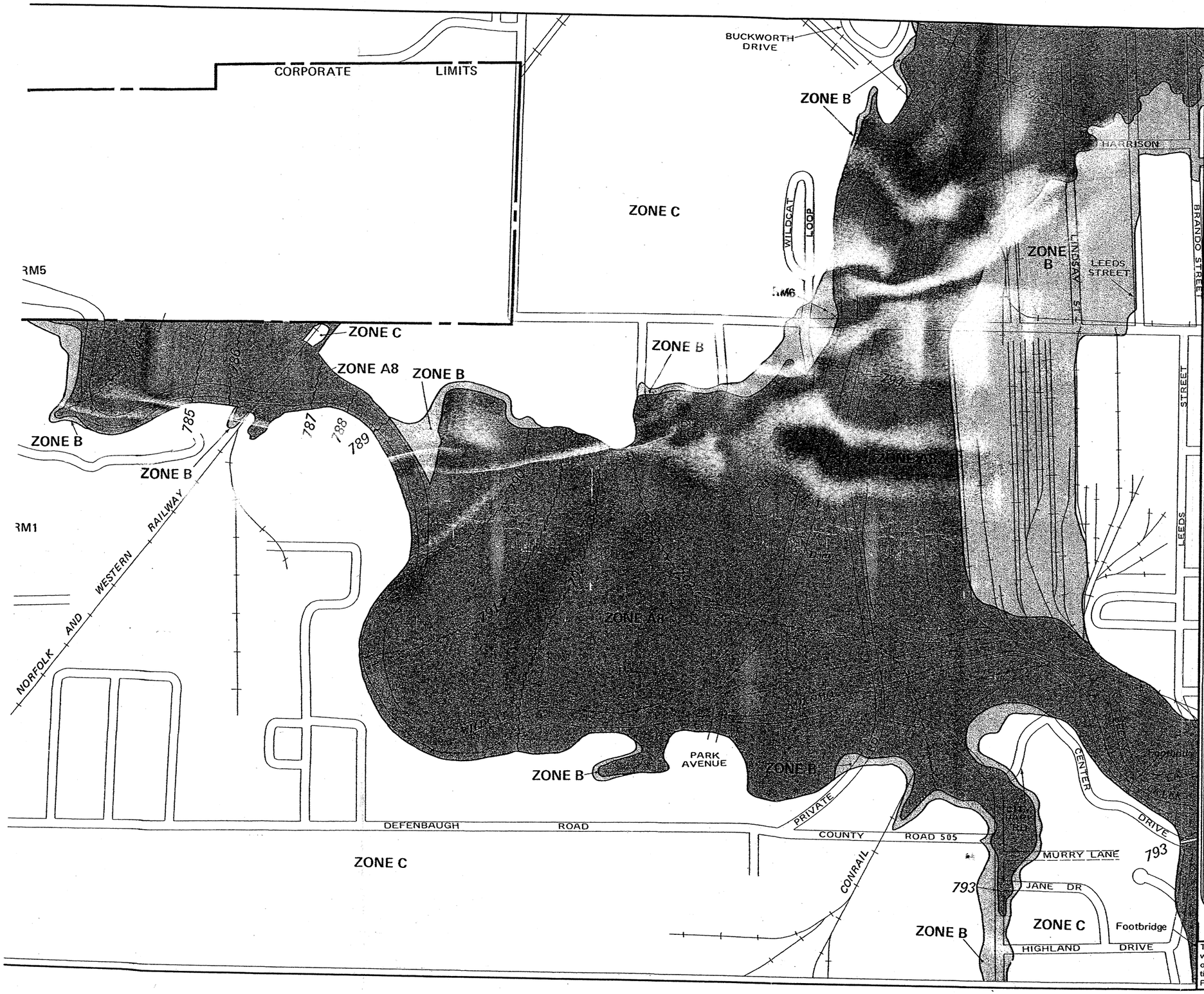

APPROXIMATE SCALE

500 0 500 FEET

NATIONAL FLOOD INSURANCE PROGRAM

FIRM

FLOOD INSURANCE RATE MAP

CITY OF
KOKOMO,
INDIANA
HOWARD COUNTY

PANEL 5 OF 9
(SEE MAP INDEX FOR PANELS NOT PRINTED)

COMMUNITY-PANEL NUMBER
180093 0005 B

EFFECTIVE DATE:
AUGUST 3, 1981

federal emergency management agency
federal insurance administration

This is an official copy of a portion of the above referenced flood map. It was extracted using F-MIT On-Line. This map does not reflect changes or amendments which may have been made subsequent to the date on the title block. For the latest product information about National Flood Insurance Program flood maps check the FEMA Flood Map Store at www.msc.fema.gov

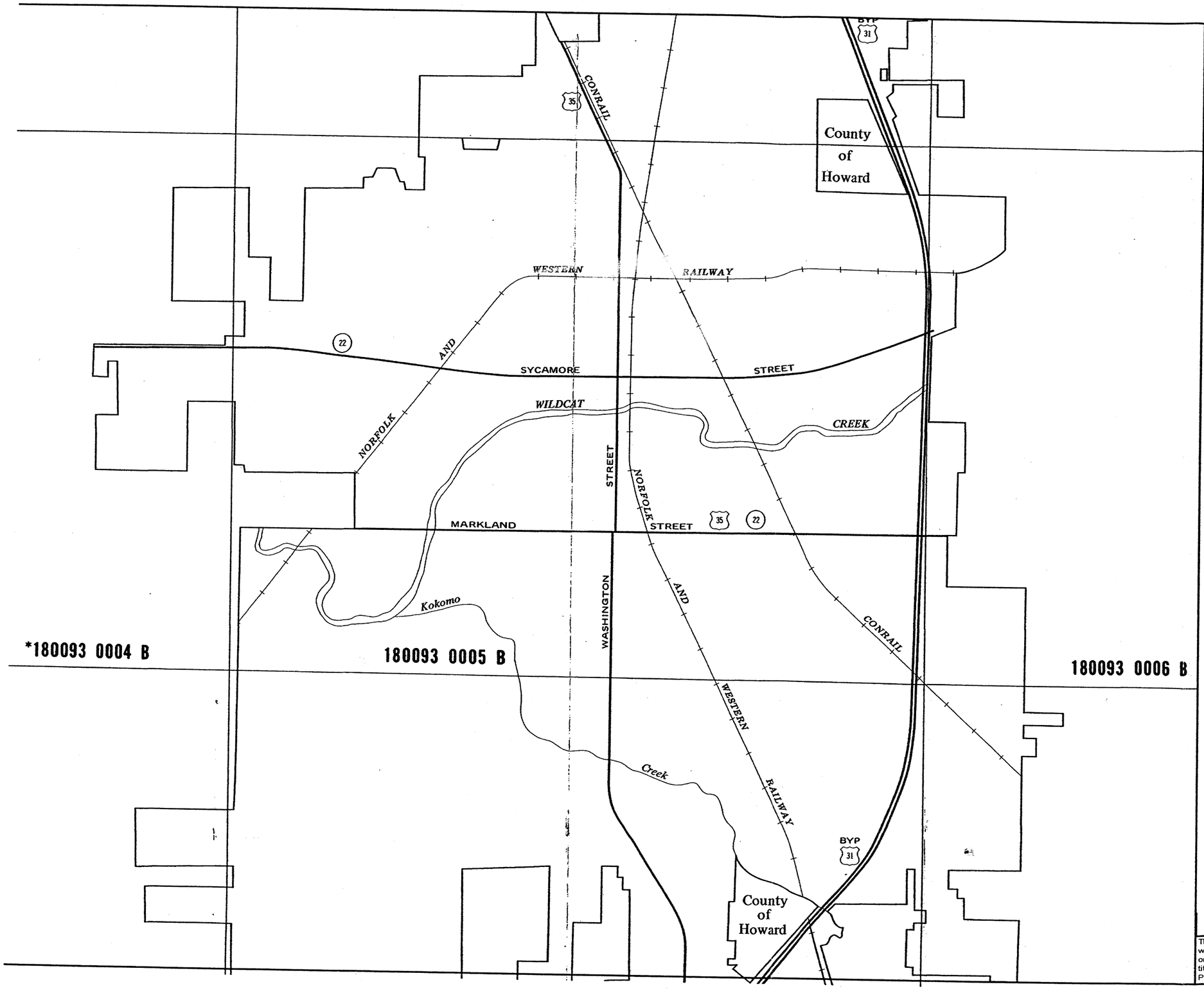

NATIONAL FLOOD INSURANCE PROGRAM

FIRM
FLOOD INSURANCE RATE MAP

CITY OF
KOKOMO,
INDIANA
HOWARD COUNTY

MAP INDEX
PANELS PRINTED: 5, 6, 8

COMMUNITY-PANEL NUMBERS
180093 0001–0009

EFFECTIVE DATE:
AUGUST 3, 1981

federal emergency management agency
federal insurance administration

This is an official copy of a portion of the above referenced flood map. It was extracted using F-MIT On-Line. This map does not reflect changes or amendments which may have been made subsequent to the date on the title block. For the latest product information about National Flood Insurance Program flood maps check the FEMA Flood Map Store at www.msc.fema.gov

Attachment 2

Floodplain Insurance Rate Map
Community Panel Number 180093 005B

Attachment 1

Drawings from Lagoon Area (OU2) Contract Documents for Construction