ID	Task Name	Duration	Start	Finish	Predece
1	**Remedial Action Contract 5 - Sitewide Groundwater (OU1)**	**72 wks**	**Mon 01/03/05**	**Fri 05/19/06**	
2	**State of Indiana Contracting**	**53 wks**	**Mon 01/03/05**	**Fri 01/06/06**	
3	Contractor Procurement (Pre-Award)	22 wks	Mon 01/03/05	Fri 06/03/05	
4	Work Planning	11 wks	Mon 01/03/05	Fri 03/18/05	3SS
5	Site Plans (HSP, QAPP, FSP, etc.)	11 wks	Mon 03/21/05	Fri 06/03/05	4
6	Contractor Procurement (Post-Award)	31 wks	Mon 06/06/05	Fri 01/06/06	3
7	**Remedial Construction**	**19 wks**	**Mon 01/09/06**	**Fri 05/19/06**	
8	Mobilization	1 wk	Mon 01/09/06	Fri 01/13/06	6
9	Markland Avenue Quarry Groundwater Extraction System	4 wks	Mon 01/16/06	Fri 02/10/06	8
10	East Bank Wildcat Creek Groundwater Extraction System	4 wks	Mon 02/13/06	Fri 03/10/06	9
11	Millbrook Lane Area Groundwater Extraction System	4 wks	Mon 03/13/06	Fri 04/07/06	10
12	West Markland Avenue Groundwater Extraction System	4 wks	Mon 04/10/06	Fri 05/05/06	11
13	Startup & Initial Monitoring	2 wks	Mon 05/08/06	Fri 05/19/06	12

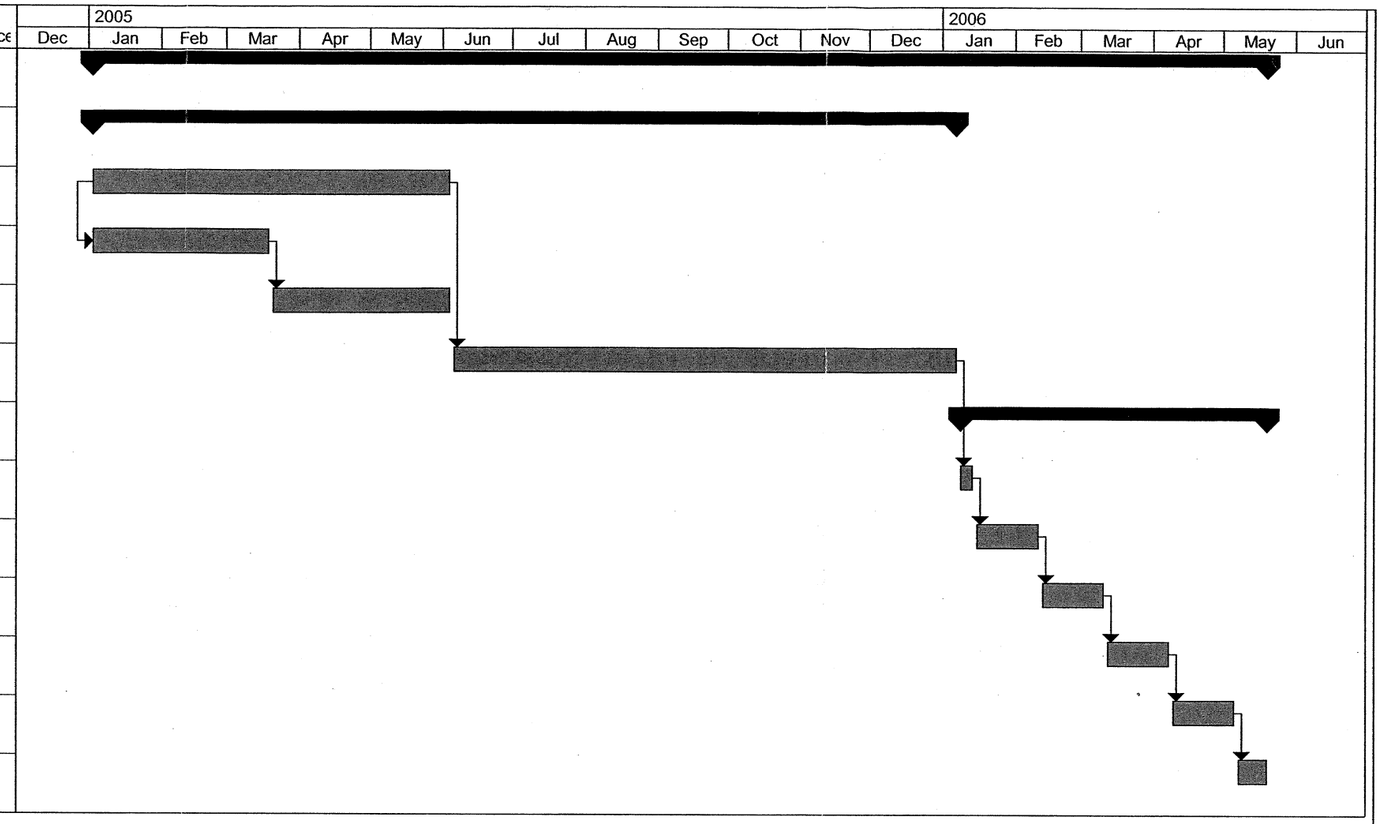

Project: Sitewide Groundwater Prefina
Date: Thu 01/22/04

Task		Milestone		External Tasks		External Milestone		External Milestone		Deadline	
Split		Summary		External Milestone		External Milestone		External Milestone			
Progress		Project Summary		External Milestone		External Milestone		External Milestone			

\\HERCULES\CONTINENTAL STEEL\CAD\DRAWINGS\PRELIMINARY DESIGN\ cs-main plant_dcr.dgn 22-JAN-2004

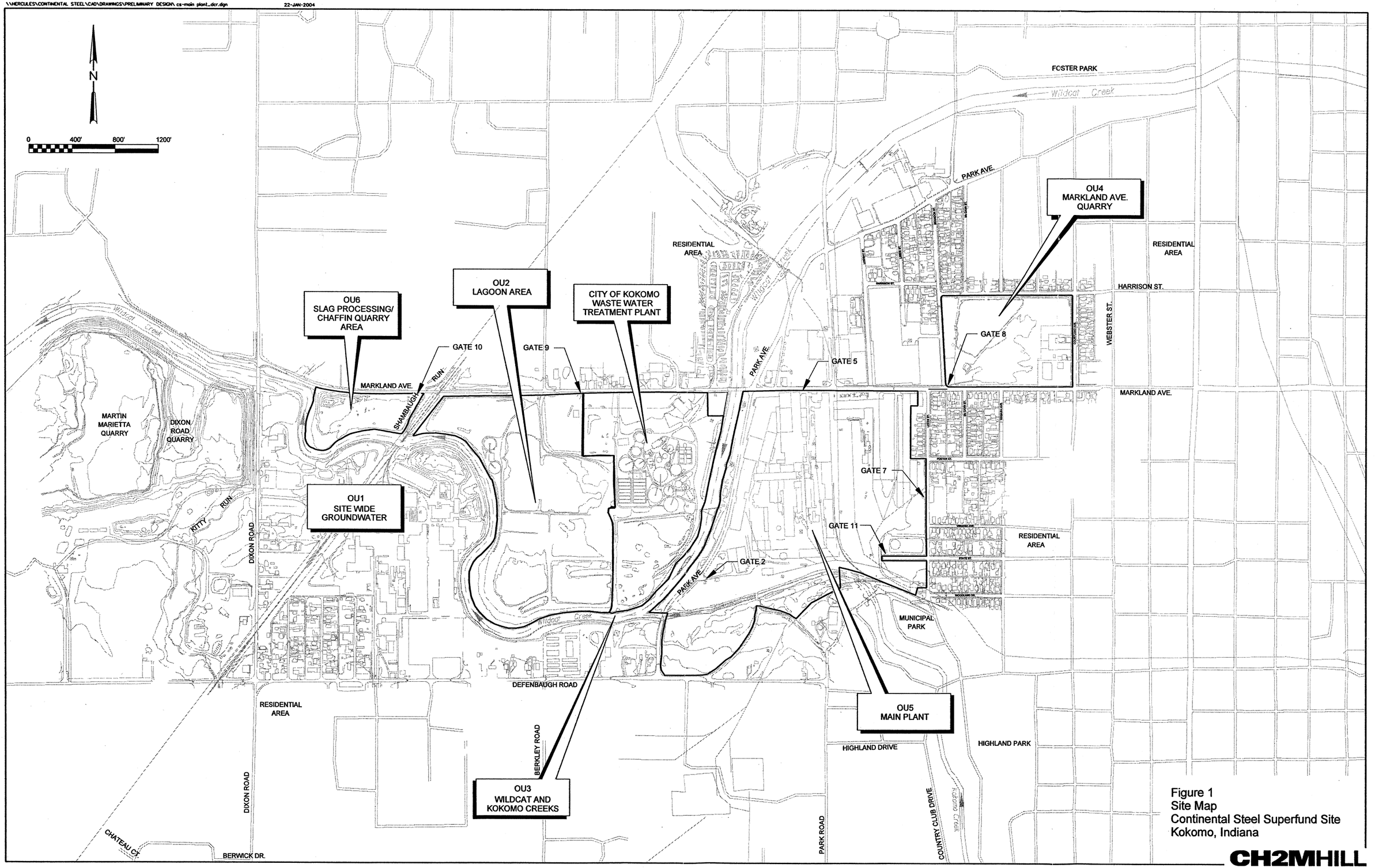

Figure 1
Site Map
Continental Steel Superfund Site
Kokomo, Indiana

CH2MHILL

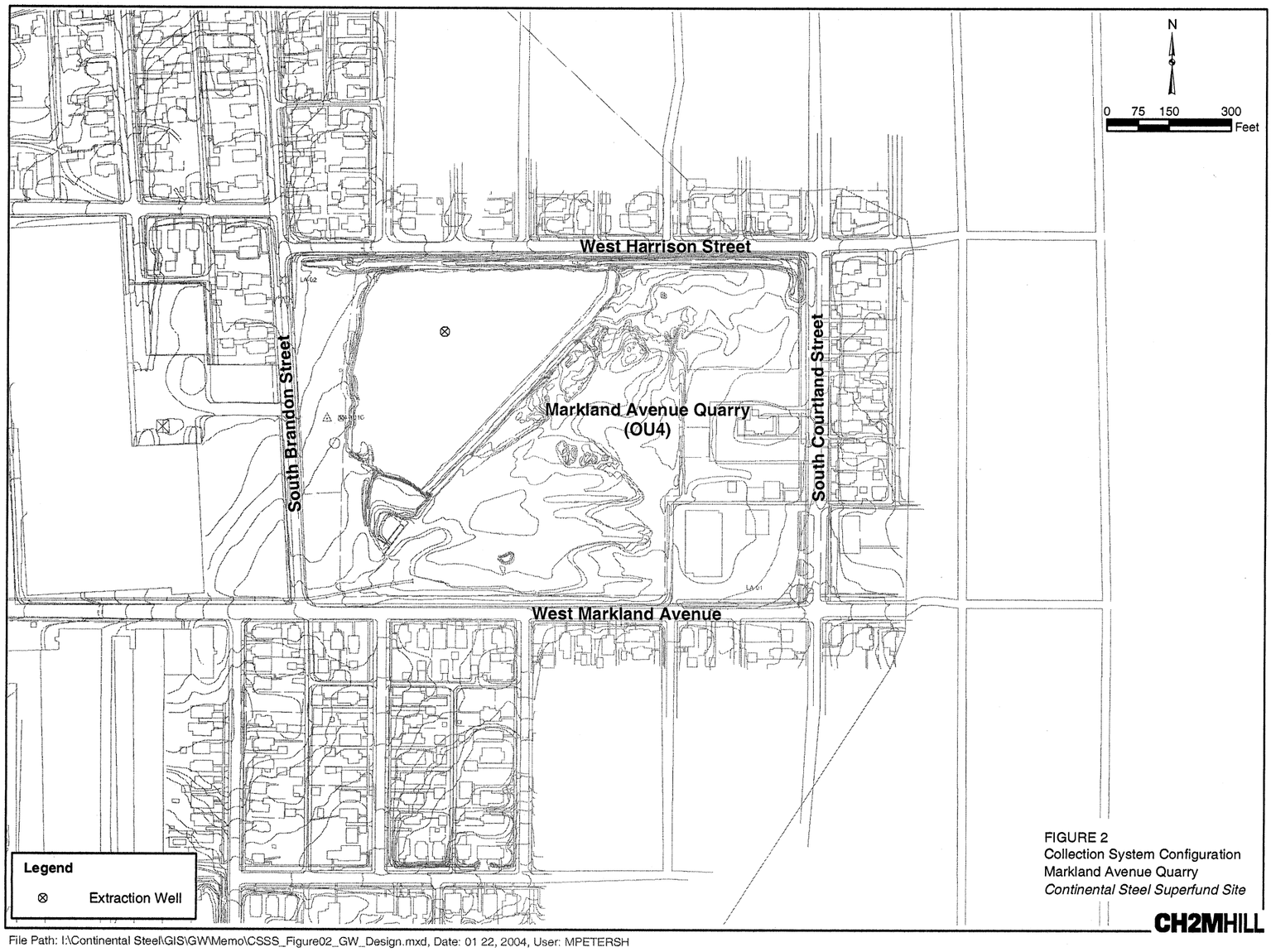

FIGURE 2
Collection System Configuration
Markland Avenue Quarry
Continental Steel Superfund Site

CH2MHILL

File Path: I:\Continental Steel\GIS\GW\Memo\CSSS_Figure02_GW_Design.mxd, Date: 01 22, 2004, User: MPETERSH

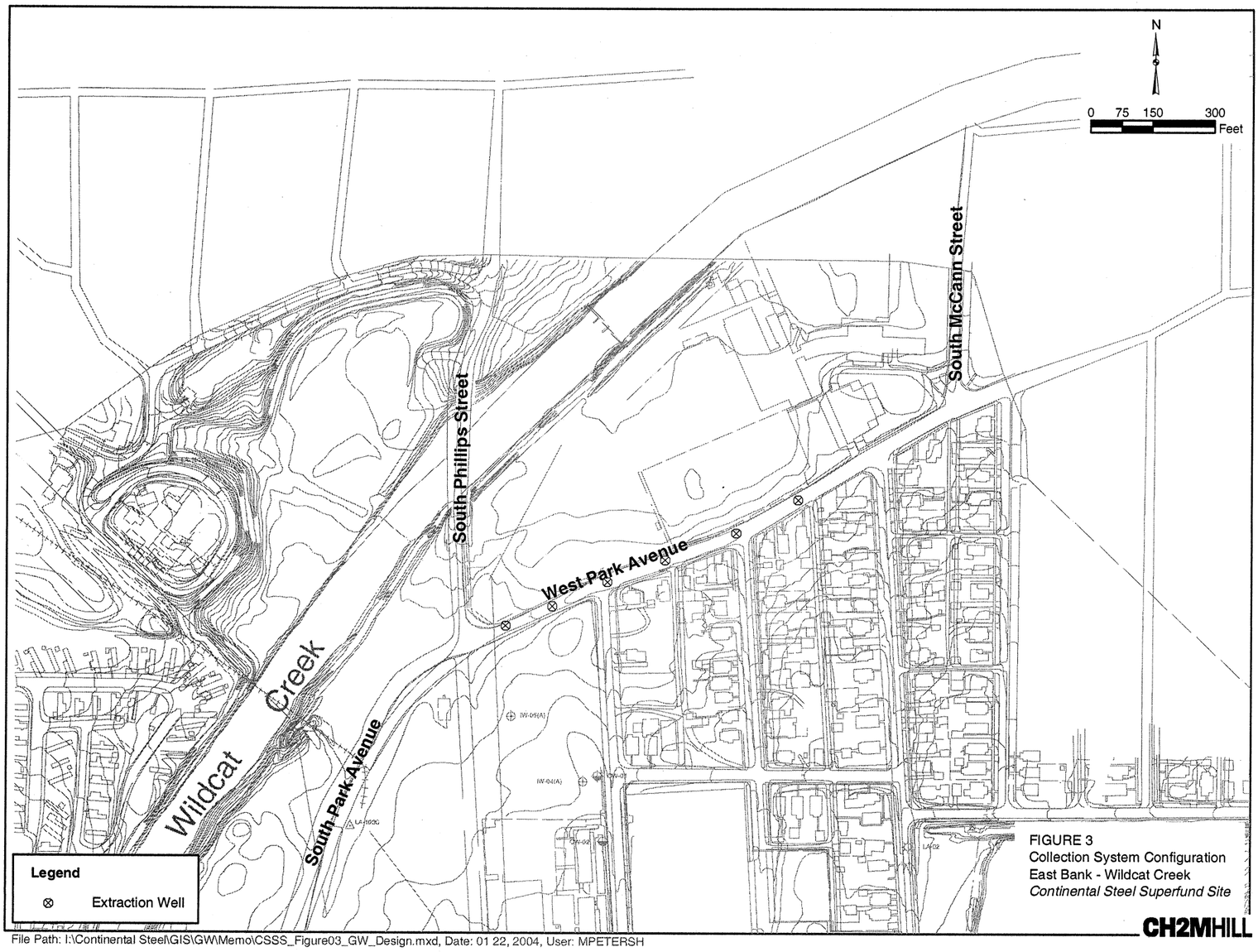

FIGURE 3
Collection System Configuration
East Bank - Wildcat Creek
Continental Steel Superfund Site

CH2MHILL

File Path: I:\Continental Steel\GIS\GW\Memo\CSSS_Figure03_GW_Design.mxd, Date: 01 22, 2004, User: MPETERSH

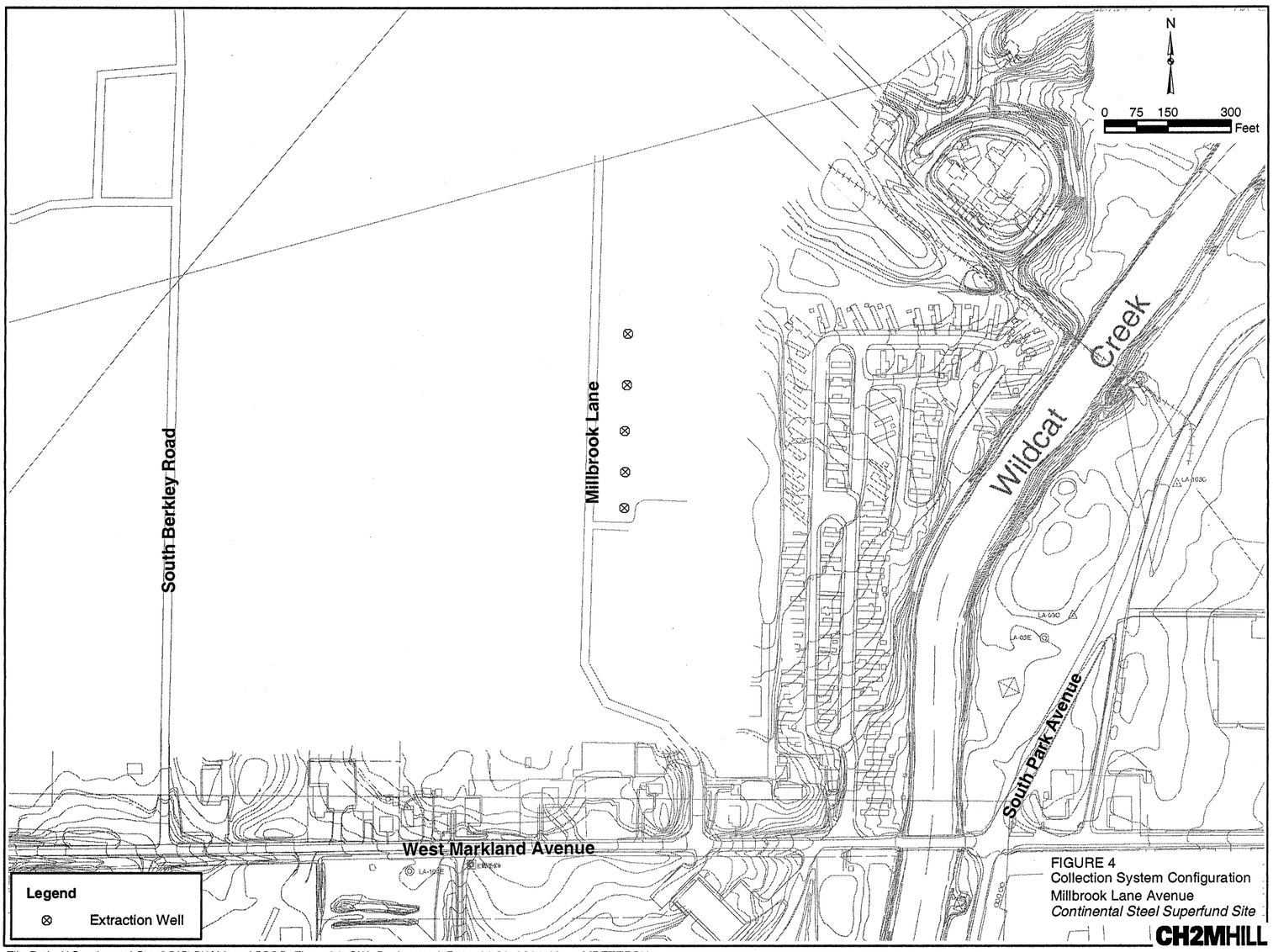

FIGURE 4
Collection System Configuration
Millbrook Lane Avenue
Continental Steel Superfund Site

CH2MHILL

File Path: I:\Continental Steel\GIS\GW\Memo\CSSS_Figure04_GW_Design.mxd, Date: 01 22, 2004, User: MPETERSH

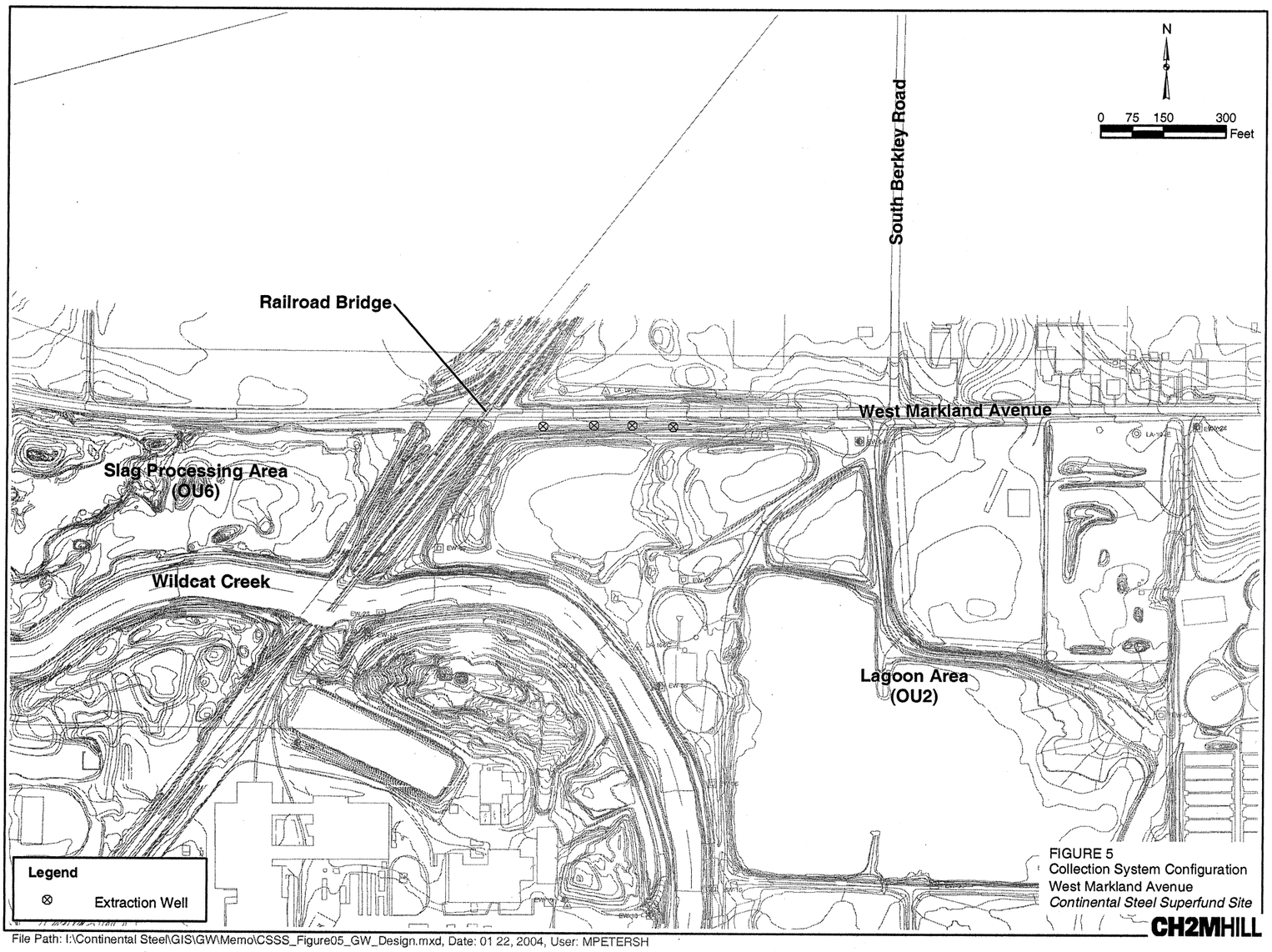

FIGURE 5
Collection System Configuration
West Markland Avenue
Continental Steel Superfund Site

CH2MHILL

File Path: I:\Continental Steel\GIS\GW\Memo\CSSS_Figure05_GW_Design.mxd, Date: 01 22, 2004, User: MPETERSH

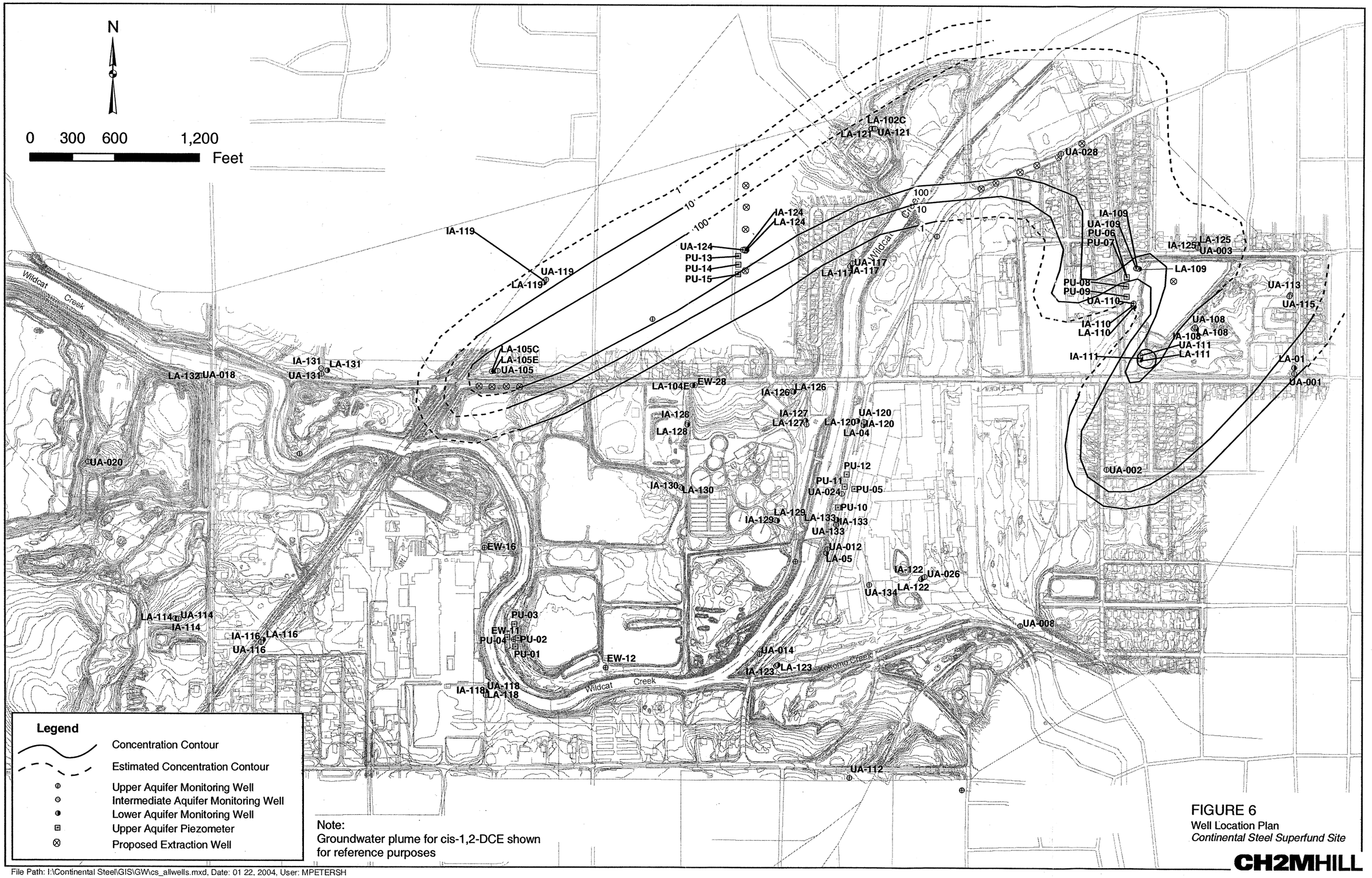

FIGURE 6
Well Location Plan
Continental Steel Superfund Site

CH2MHILL

File Path: I:\Continental Steel\GIS\GW\cs_allwells.mxd, Date: 01 22, 2004, User: MPETERSH