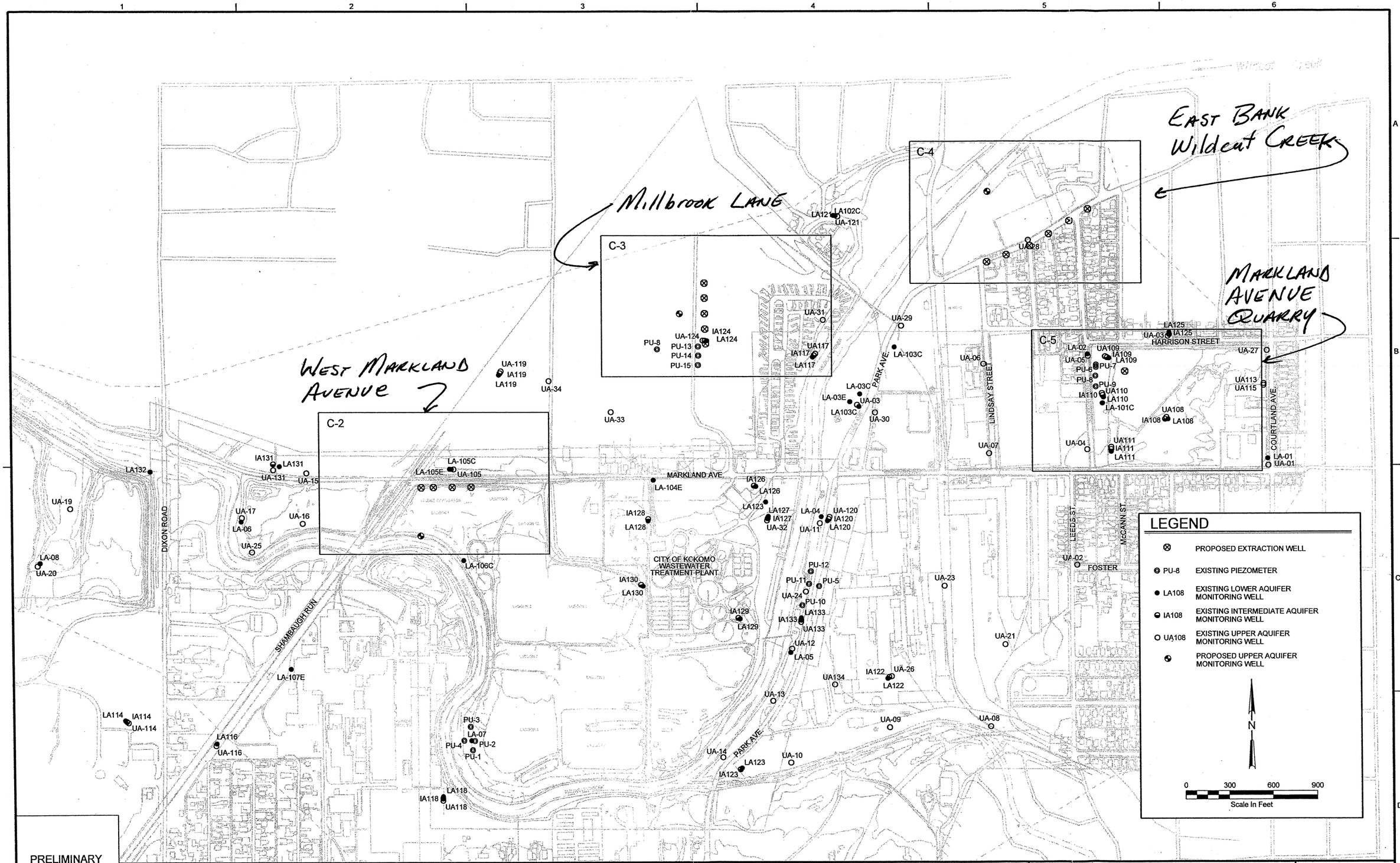

PRELIMINARY

NOT FOR CONSTRUCTION

DSGN	W.M.ANDRAE
DR	J.M.ZAFFKE
CHK	D.J.PLOMB
APVD	

NO.	DATE	REVISION	BY	APVD

VERIFY SCALE

BAR IS ONE INCH ON ORIGINAL DRAWING.
0 1"
IF NOT ONE INCH ON THIS SHEET, ADJUST SCALES ACCORDINGLY.

CH2MHILL

CONTINENTAL STEEL SUPERFUND SITE
KOKOMO, INDIANA

SITEWIDE GROUNDWATER (OU1)
GOUNDWATER EXTRACTION

SITEWORK

FIGURE 1

OVERALL SITE KEY PLAN

SHEET	5
DWG	C-1
DATE	JANUARY 2004
PROJ	184243.FD.01

FILENAME: cs5c01d.dgn PLOT DATE: 21-JAN-2004 PLOT TIME: 10:01:55

REUSE OF DOCUMENTS: THIS DOCUMENT, AND THE IDEAS AND DESIGNS INCORPORATED HEREIN, AS AN INSTRUMENT OF PROFESSIONAL SERVICE, IS THE PROPERTY OF CH2M HILL AND IS NOT TO BE USED, IN WHOLE OR IN PART, FOR ANY OTHER PROJECT WITHOUT THE WRITTEN AUTHORIZATION OF CH2MHILL. ©CH2M HILL

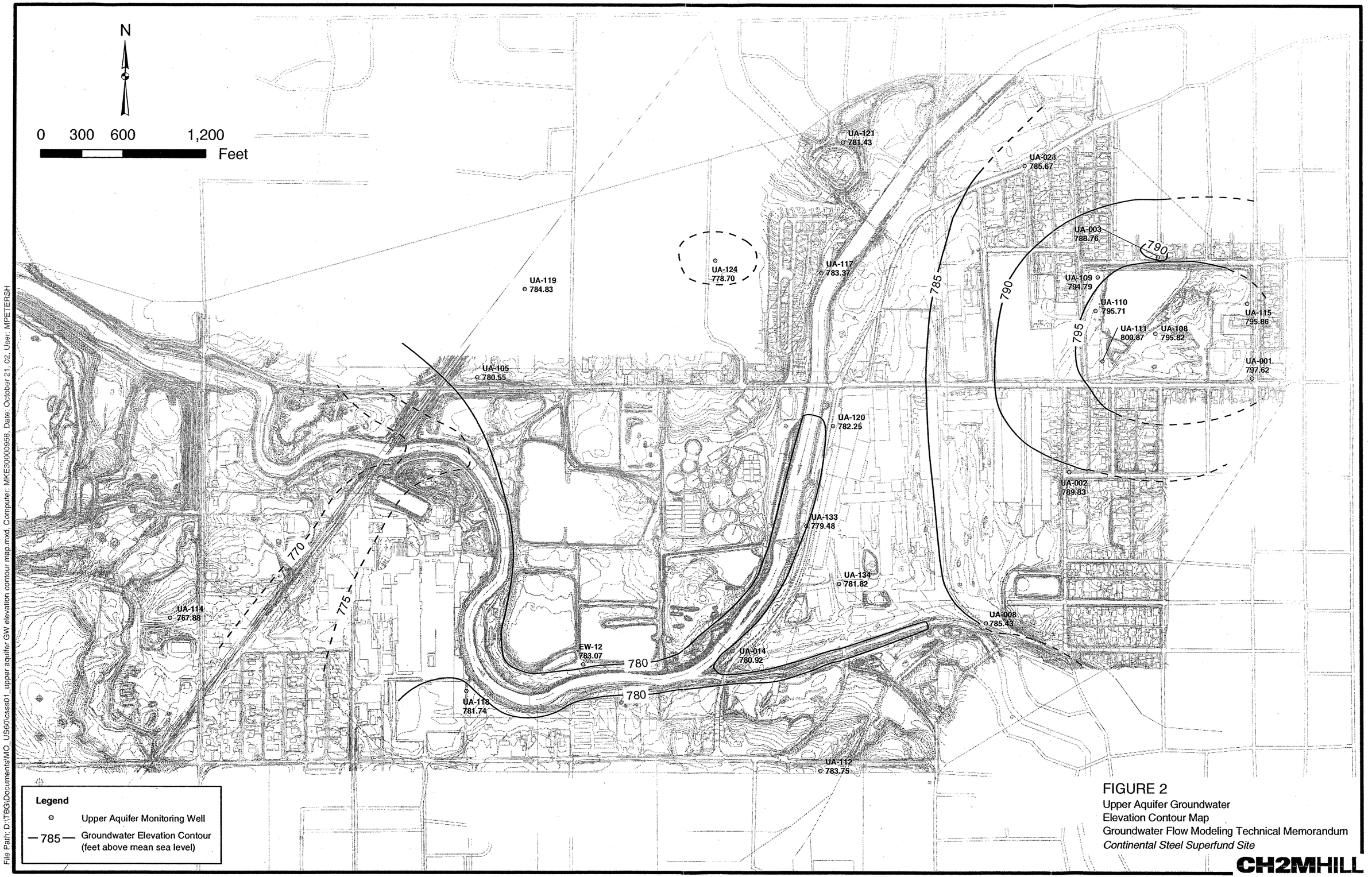

FIGURE 2
Upper Aquifer Groundwater
Elevation Contour Map
Groundwater Flow Modeling Technical Memorandum
Continental Steel Superfund Site

CH2MHILL

File Path: D:\TBG\Documents\MO_US60\cass01_upper aquifer GW elevation contour map.mxd, Computer: MKE300000958, Date: October 21, 02, User: MPETERSH

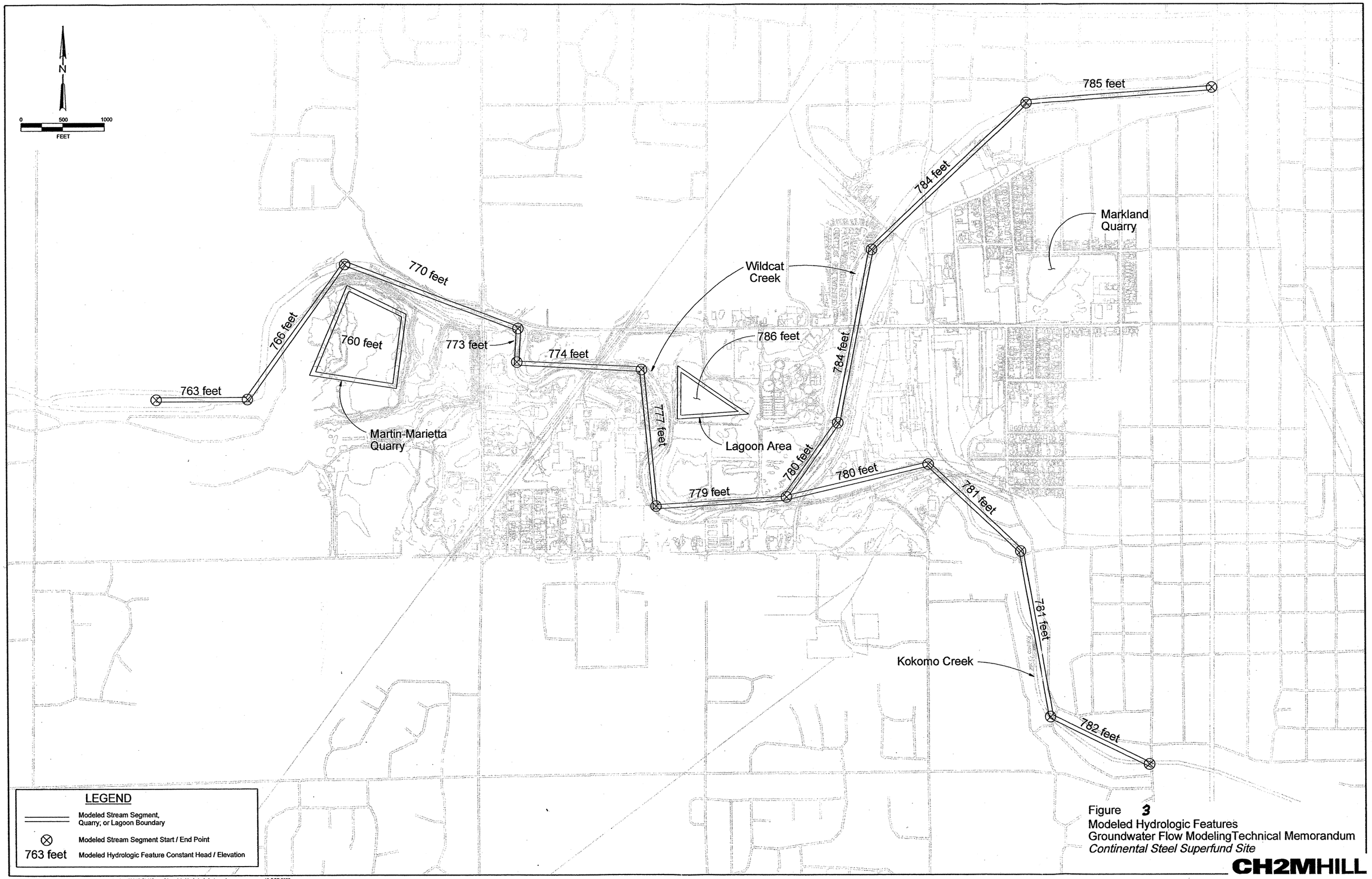

Figure 3
Modeled Hydrologic Features
Groundwater Flow ModelingTechnical Memorandum
Continental Steel Superfund Site

CH2MHILL

WHERCULES\CONTINENTAL STEEL\CAD\DRAWINGS\SAMPLING PLAN\.csso1-modeled hydrologic features.dgn 16-OCT-2002

FIGURE 4
SHALLOW GROUNDWATER
SURFACE CALIBRATION
APPENDIX D
ATTACHMENT D2

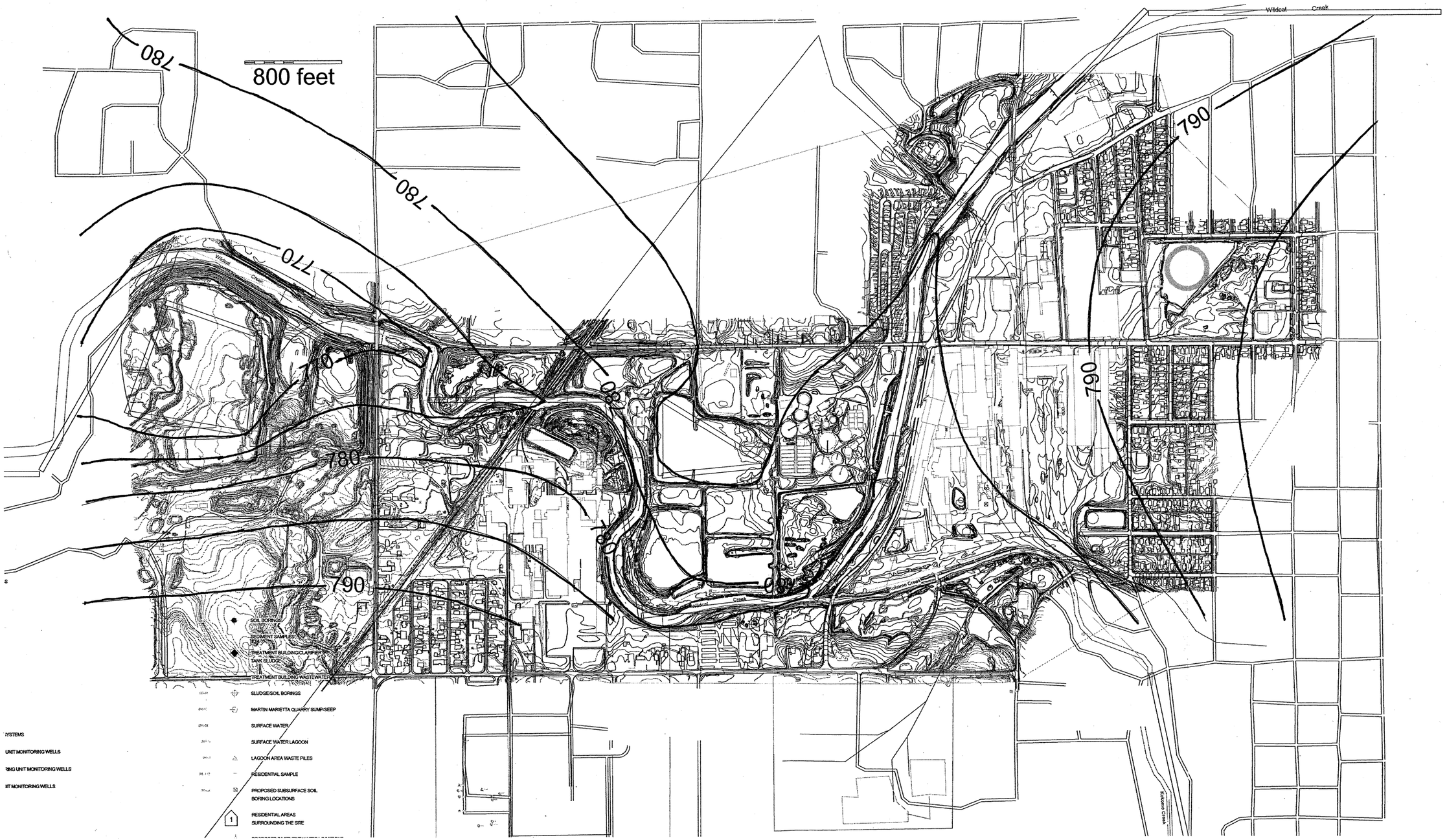
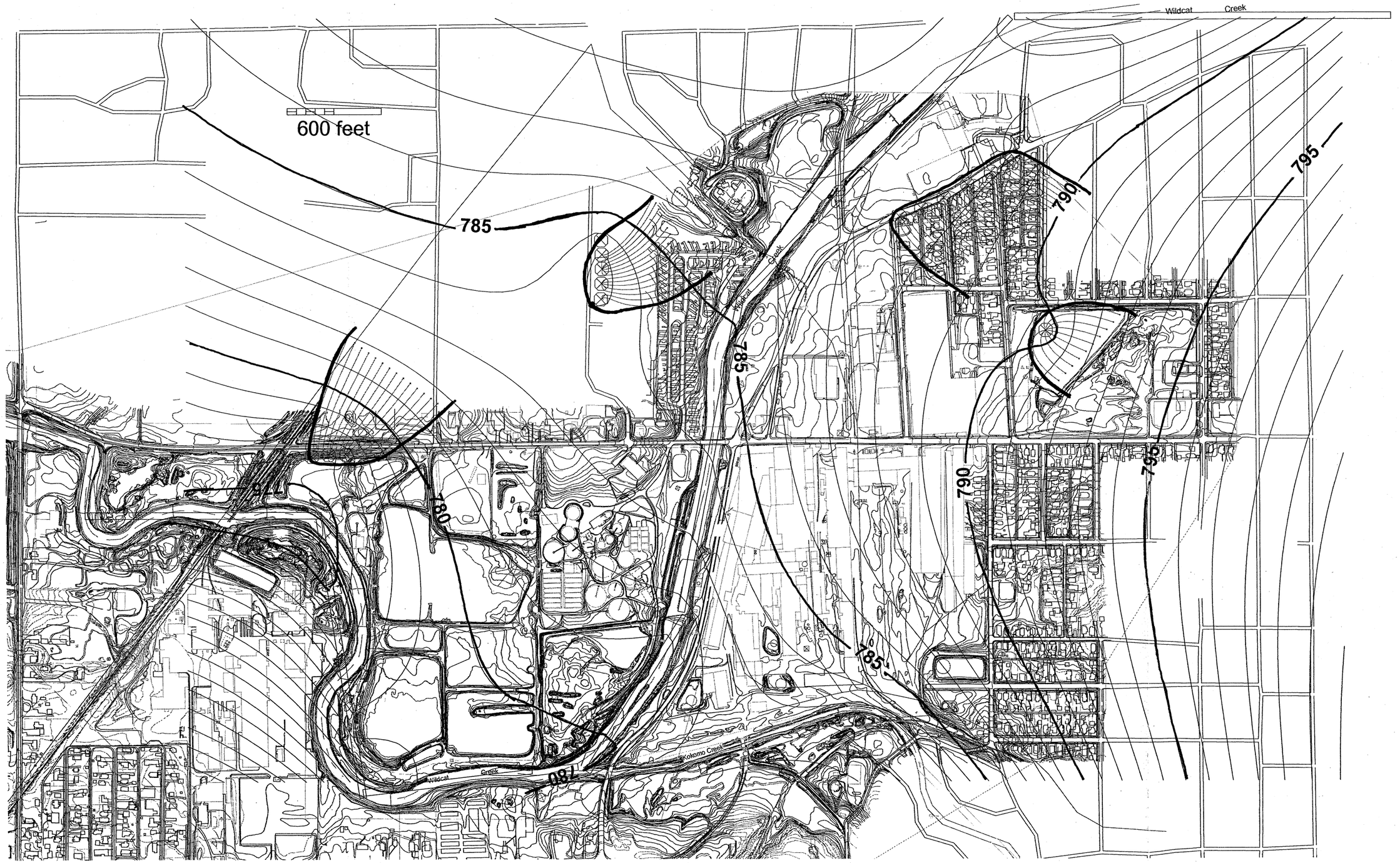
Figure 5
Particle - Tracking
Capture Zone Analysis