Indiana Department of Environmental Management
Office of Water Quality
Wetlands Section

Publication Date:
February 3, 2011

Closing Date:
February 23, 2011

PUBLIC NOTICE

IDEM ID Number:
2011-052-59-DDC-A

Corps of Engineers ID Number:
LRL-2010-1172-KJS

To all interested parties:

This letter shall serve as a formal notice of the receipt of an application for **Section 401 Water Quality Certification** by the Indiana Department of Environmental Management (IDEM). The purpose of the notice is to inform the public of active applications submitted for water quality certification under Section 401 of the Clean Water Act (33 U.S.C. § 1341) and to solicit comments and information on any impacts to water quality related to the proposed project. IDEM will evaluate whether the project complies with Indiana's water quality standards as set forth at 327 IAC 2.

1. Applicant:
Mr. Steve White
Town of West Baden
8331 West State Road 56
West Baden Springs, IN 47469

2. Agent:
Mr. Bruce Rogers
Hannum, Wagle, & Cline Engineering
792 White Street
Scottsburg, IN 47170

3. Project location: Sections 27 and 34, Township 2 North, Range 2 West, French Lick USGS Quad, in Orange County. The proposed project is located at the intersection of 6th Street and State Road 56 in West Baden Springs.

4. Affected waterbody: The Lost River

5. Project Description: The applicant proposes to install a new storm sewer collection system in West Baden Springs. In order to do so, the applicant proposes to install a 30 inch outlet pipe and riprap into the Lost River. This will require the 15 linear feet of riprap, totaling 22 cubic yards of fill discharged below the ordinary high watermark. The applicant proposes no compensatory mitigation for the proposed impacts. Please visit the following link for additional information: http://www.in.gov/idem/5474.htm

Comment period: Any person or entity who wishes to submit comments or information relevant to the aforementioned project may do so by the closing date noted above. Only comments or information related to water quality or potential impacts of the project on water quality can be considered by IDEM in the water quality certification review process.

Public Hearing: Any person may submit a written request that a public hearing be held to consider issues related to water quality in connection with the project detailed in this notice. The request for a hearing should be submitted within the comment period to be considered timely. The request should also state the reason for the public hearing as specifically as possible to assist IDEM in determining whether a public hearing is warranted.

Questions? Additional information may be obtained from Mr. David Carr, Project Manager, at 317-234-6350. Please address all correspondence to the project manager and reference the IDEM project identification number listed on this notice. Indicate if you wish to receive a copy of IDEM's final decision. Written comments and inquiries may be forwarded to -

Indiana Department of Environmental Management
100 North Senate Avenue
MC65-42 WQS IGCN 1255
Indianapolis, Indiana 46204-2251
FAX: 317/232-8406

PROJECT	DESIGNATION
CONTRACT	

WEST BADEN SPRINGS
HILLSIDE REDEVELOPMENT PROJECT

ROAD PLANS

DOWNTOWN - PHASE 2

PROJECT DESCRIPTION

THE RECONSTRUCTION OF OAK STREET, ELM STREET, CHARLES STREET, VICTOR STREET AND KENWOOD AVE. THE PROJECT IS LOCATED IN SECTION 34 & 35 OF T-2-N, R-2-W, OF FRENCH LICK TOWNSHIP IN ORANGE COUNTY, WEST BADEN SPRINGS, INDIANA

PROJECT LENGTH 1.004 MILES

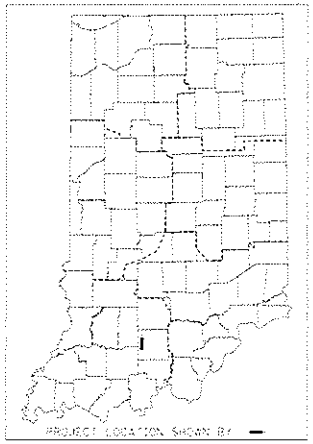

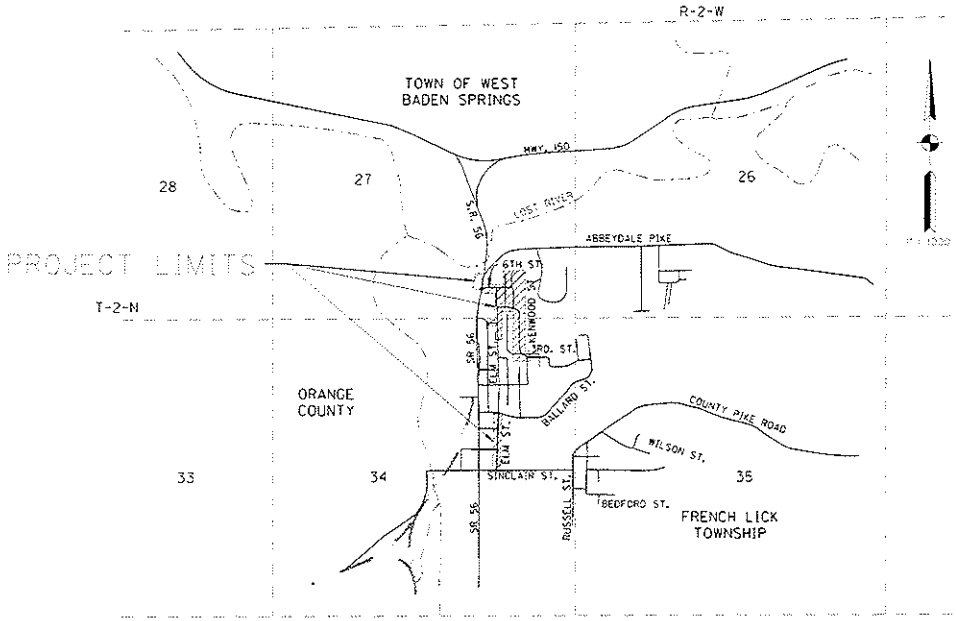

INDIANA DEPARTMENT OF TRANSPORTATION
STANDARD SPECIFICATIONS DATED 2010
TO BE USED WITH THESE PLANS

REVISIONS	
DATE	SHEET NO.

HANNUM, WAGLE & CLINE
engineering
792 White Street Seymour, Indiana 47170
(812) 752-0914 FAX (812) 752-9265

PLANS PREPARED BY: HANNUM, WAGLE & CLINE ENGINEERING REGISTRATION NO. 10100
CERTIFIED BY: _____ DATE: _____

ROUTE	FILE
DESIGNATION	
SHEETS	
CONTRACT	PROJECT

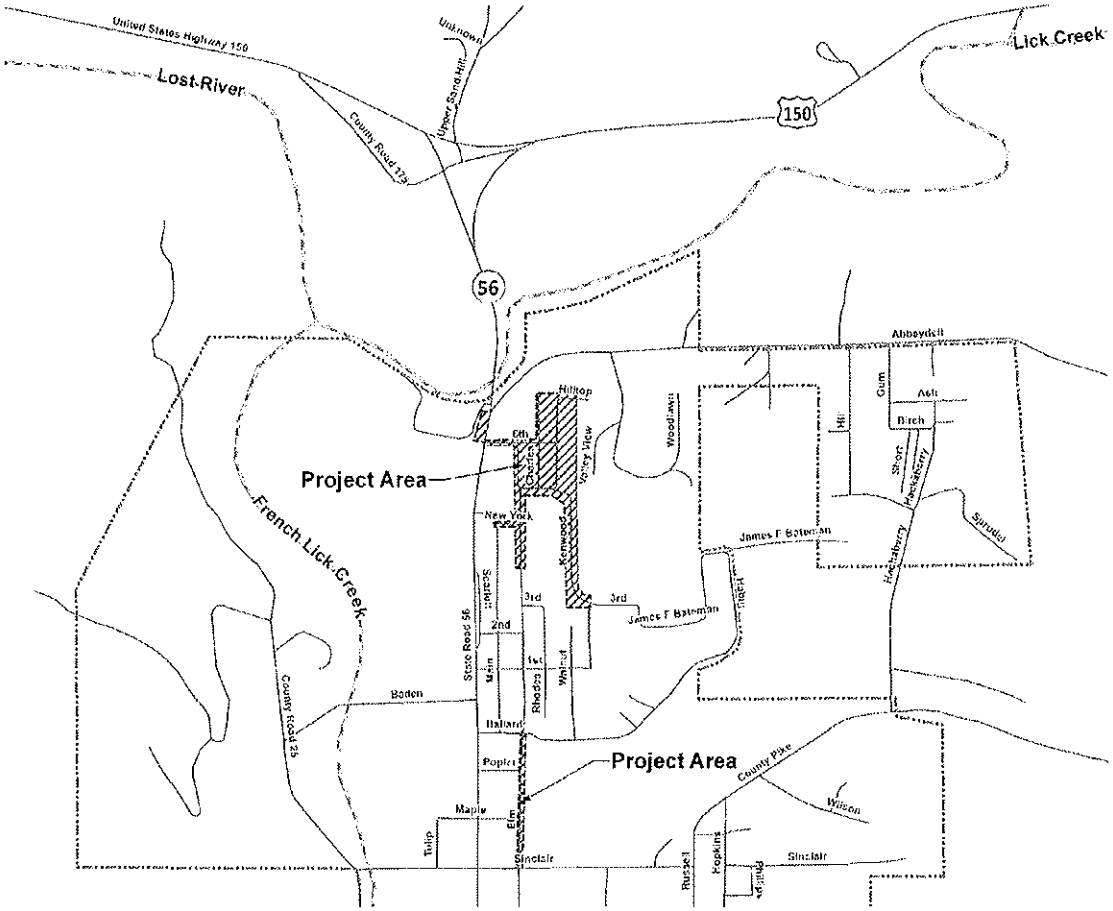

NORTH

GRAPHIC SCALE

1 IN = 1000 FEET

Project Site Map
Town of West Baden Springs,IN
Hillside Redevelopement Project
Downtown - Phase 2
March 2011 - December 2012

HANNUM, WAGLE & CLINE
engineering

Graphic Scale (Feet)

0 50 100 150

1 inch = 100 feet

Legend

- Wetland NWI
- River / Creek

West Baden Springs
Hillside Redevelopment
Downtown Phase II
Wetlands Map
West Baden Springs, Indiana
November 2010

HANNUM, WAGLE & CLINE
engineering

Graphic Scale (Feet)

0 50 100 150

1 inch = 100 feet

Legend

Floodplains (FIRM, 2004)

River / Creek

West Baden Springs

Hillside Redevelopment

Downtown Phase II

Floodplain Map

West Baden Springs, Indiana

November 2010

HANNUM, WAGLE & CLINE

engineering