



Stantec

Stantec Consulting Services Inc.
350 Missouri Ave., Suite 100
Jeffersonville, Indiana
47130
Tel. 812.285.4060
Fax. 812.285.4061
www.stantec.com

Copyright Reserved

The Contractor shall verify and be responsible for all dimensions. DO NOT scale the drawing – any errors or omissions shall be reported to Stantec without delay.
The Copyrights to all designs and drawings are the property of Stantec. Reproduction or use for any purpose other than that authorized by Stantec is forbidden.

Legend

- EXISTING MAJOR CONTOUR
- EXISTING MINOR CONTOUR
- EXISTING WATERLINE
- EXISTING STORM LINE
- EXISTING FENCE LINE
- PROPOSED GRADE
- PROPOSED CONTSRUCTION LIMITS
- PROPOSED GRADING LIMITS
- EXISTING UTILITY POLE
- EXISTING GUY WIRE
- EXISTING FIRE HYDRANT
- EXISTING ELEC. BOX
- PROPOSED LOG CROSS VANE
- PROPOSED ROCK AND ROLL RIFFLE
- PROPOSED CONSTRUCTION ENTRANCE
- PLANTING ZONE 1
- PLANTING ZONE 2

Notes

Revision	By	Appd.	YY.MM.DD

Issued	By	Appd.	YY.MM.DD

File Name:

Dwn.	Chkd.	Dsgn.	YY.MM.DD

Permit-Seal

Client/Project

OAK PARK CONSERVANCY DISTRICT

RIVERSIDE DITCH DRAINAGE IMPROVEMENT PROJECT
Jeffersonville, Clark County, Indiana

Title

PLANTING PLAN
STA. 10+00 TO STA. 20+00

Project No. 175940011

Scale 1"=20' (0, 10', 20', 40')

Drawing No.

Sheet 16 of 19

Revision 0

Sunday, 2010/02/27 3:41 PM Logic Studios, Steve
\\175940011\Drawings\Plans\175940011-pp-100.dwg

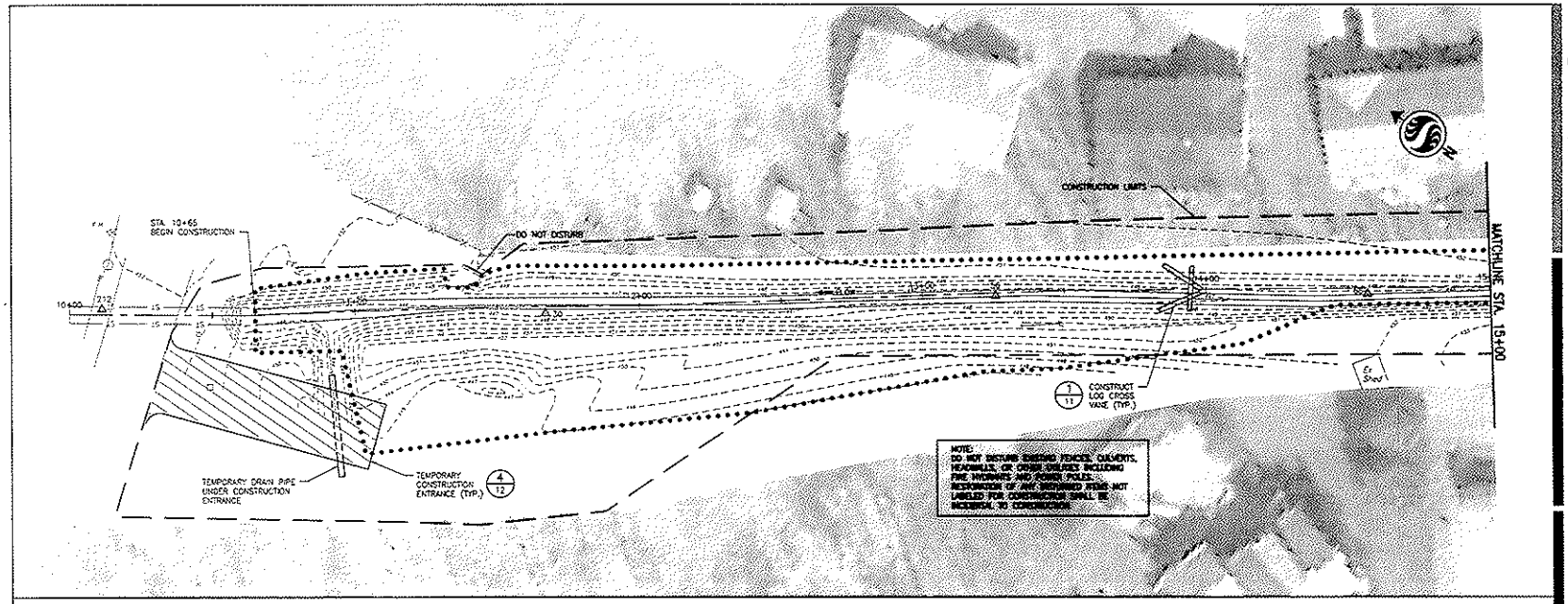

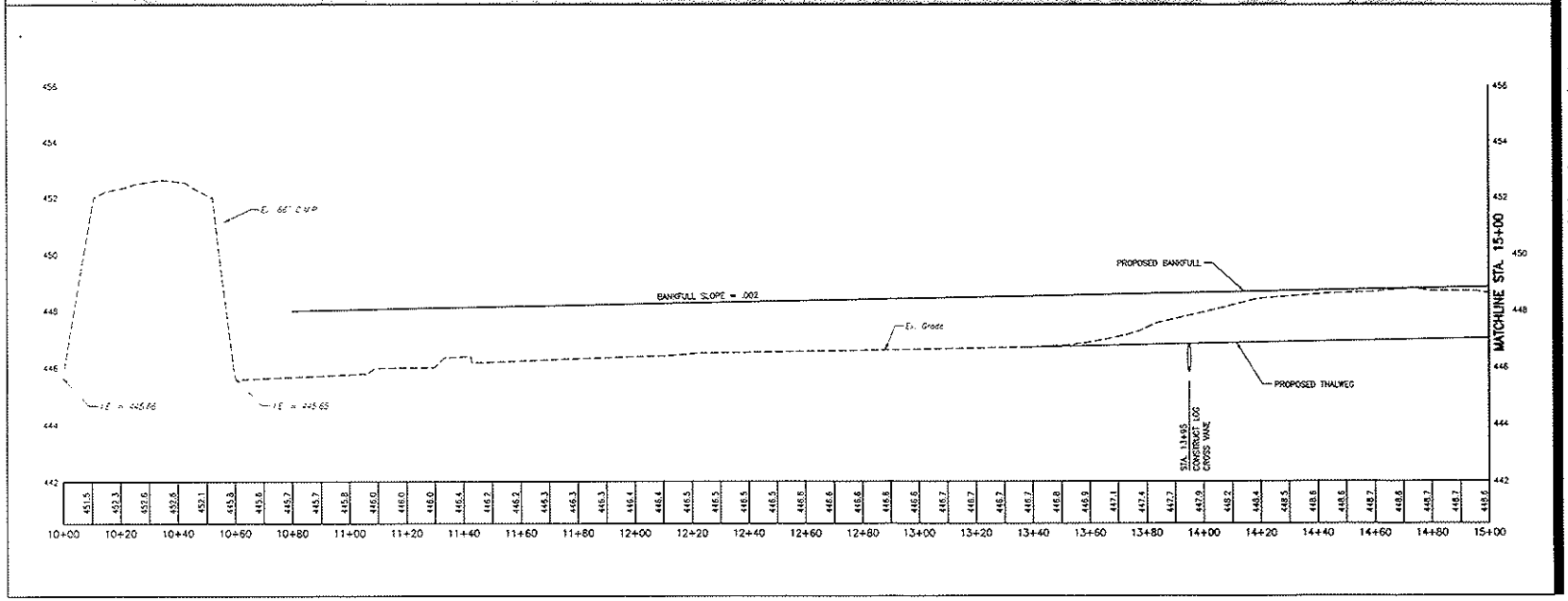

Stantec Consulting Services Inc.
350 Maxwell Ave., Suite 100
Jeffersonville, Indiana
47130
Tel. 812.285.4060
Fax. 812.285.4061
www.stantec.com

Copyright Reserved
The Contractor shall verify and be responsible for all dimensions. DO NOT scale the drawing — any errors or omissions shall be reported to Stantec without delay.
The Copyrights to all designs and drawings are the property of Stantec. Reproduction or use for any purpose other than that authorized by Stantec is forbidden.

Legend

- EXISTING MAJOR CONTOUR
- EXISTING MINOR CONTOUR
- EXISTING WATERLINE
- EXISTING STORM LINE
- EXISTING FENCE LINE
- PROPOSED GRADE
- PROPOSED CONTSRUCTION LIMITS
- PROPOSED GRADING LIMITS
- U P EXISTING UTILITY POLE
- G A EXISTING GUY WIRE
- F H. EXISTING FIRE HYDRANT
- EXISTING ELEC. BOX
- PROPOSED LOG CROSS VANE
- PROPOSED ROCK AND ROLL RIFFLE
- PROPOSED CONSTRUCTION ENTRANCE

Notes

Revision	By	Appd.	YY.MM.DD

Issued	By	Appd.	YY.MM.DD

File Name	Dwn.	Chkd.	Dsgn.	YY.MM.DD

Permit-Seal

Client/Project
OAK PARK CONSERVANCY DISTRICT

RIVERSIDE DITCH DRAINAGE IMPROVEMENT PROJECT
Jeffersonville, Clark County, Indiana

Title
PROPOSED PLAN AND PROFILE
STA. 10+00 TO STA. 15+00

Project No. 175640011
Scale 1"=20' (0, 10', 20', 40')
Drawing No.
Sheet 4 of 19
Revision 0

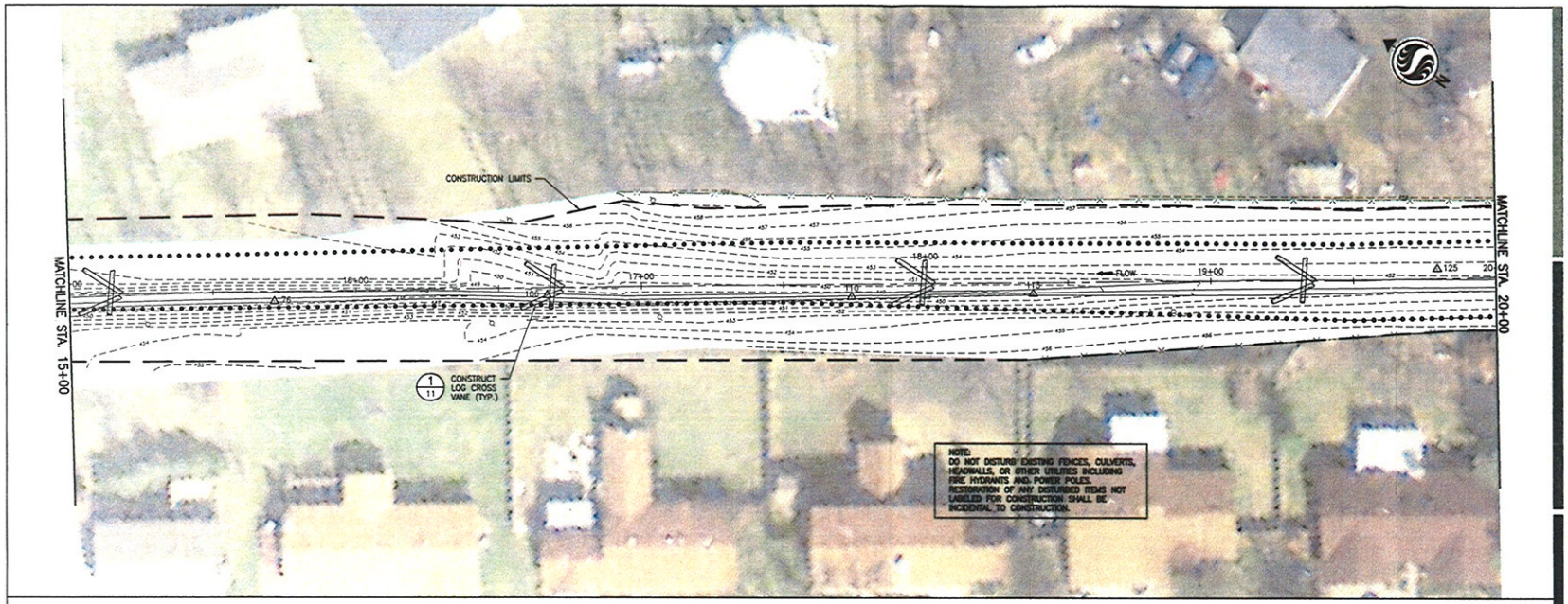

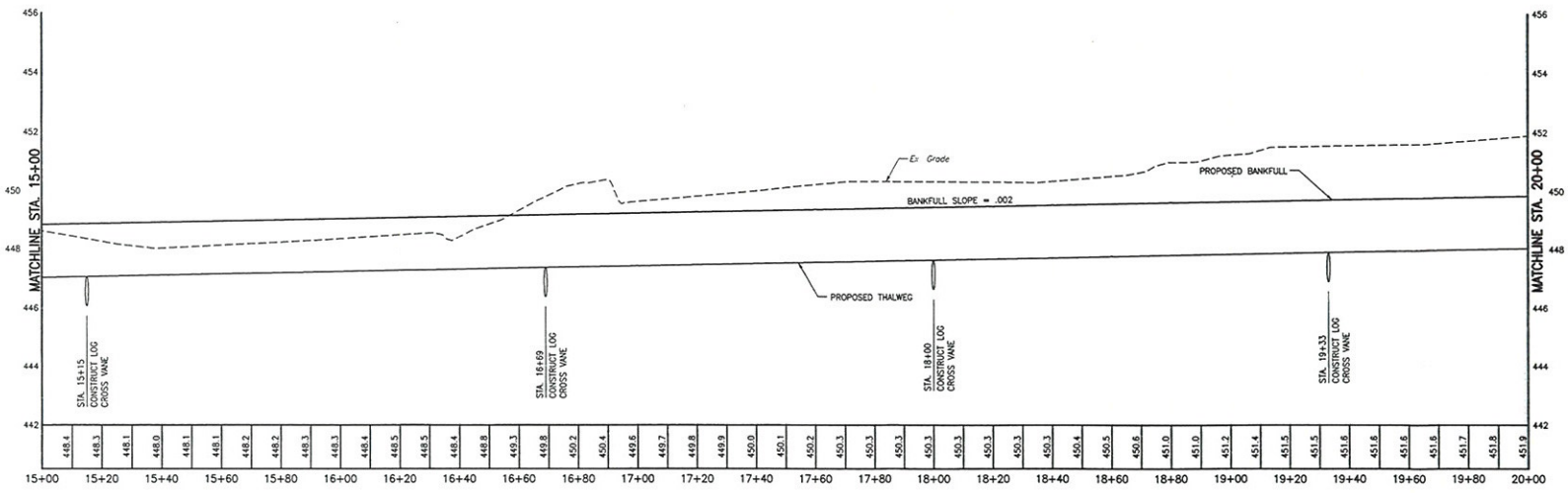

Stantec

Stantec Consulting Services Inc.
350 Missouri Ave., Suite 100
Jeffersonville, Indiana
47130
Tel. 812.285.4060
Fax. 812.285.4061
www.stantec.com

Copyright Reserved

The Contractor shall verify and be responsible for all dimensions. DO NOT scale the drawing – any errors or omissions shall be reported to Stantec without delay.
The Copyrights to all designs and drawings are the property of Stantec. Reproduction or use for any purpose other than that authorized by Stantec is forbidden.

Legend

450	EXISTING MAJOR CONTOUR
453	EXISTING MINOR CONTOUR
W	EXISTING WATERLINE
	EXISTING STORM LINE
X	EXISTING FENCE LINE
	PROPOSED GRADE
	PROPOSED CONTSRUCTION LIMITS
	PROPOSED GRADING LIMITS
U.P.	EXISTING UTILITY POLE
G.A.	EXISTING GUY WIRE
F.H.	EXISTING FIRE HYDRANT
	EXISTING ELEC. BOX
	PROPOSED LOG CROSS VANE
	PROPOSED ROCK AND ROLL RIFFLE
	PROPOSED CONSTRUCTION ENTRANCE

Notes

Revision	By	Appd.	YY.MM.DD

Issued	By	Appd.	YY.MM.DD

File Name:	Dwn.	Chkd.	Dsgn.	YY.MM.DD

Permit-Seal

Client/Project
OAK PARK CONSERVANCY DISTRICT

RIVERSIDE DITCH DRAINAGE IMPROVEMENT PROJECT
Jeffersonville, Clark County, Indiana

Title
PROPOSED PLAN AND PROFILE
STA. 15+00 TO STA. 20+00

Project No.	Scale
175640011	1"=20' (0, 10', 20', 40')

Drawing No.	Sheet	Revision
	5 of 19	0

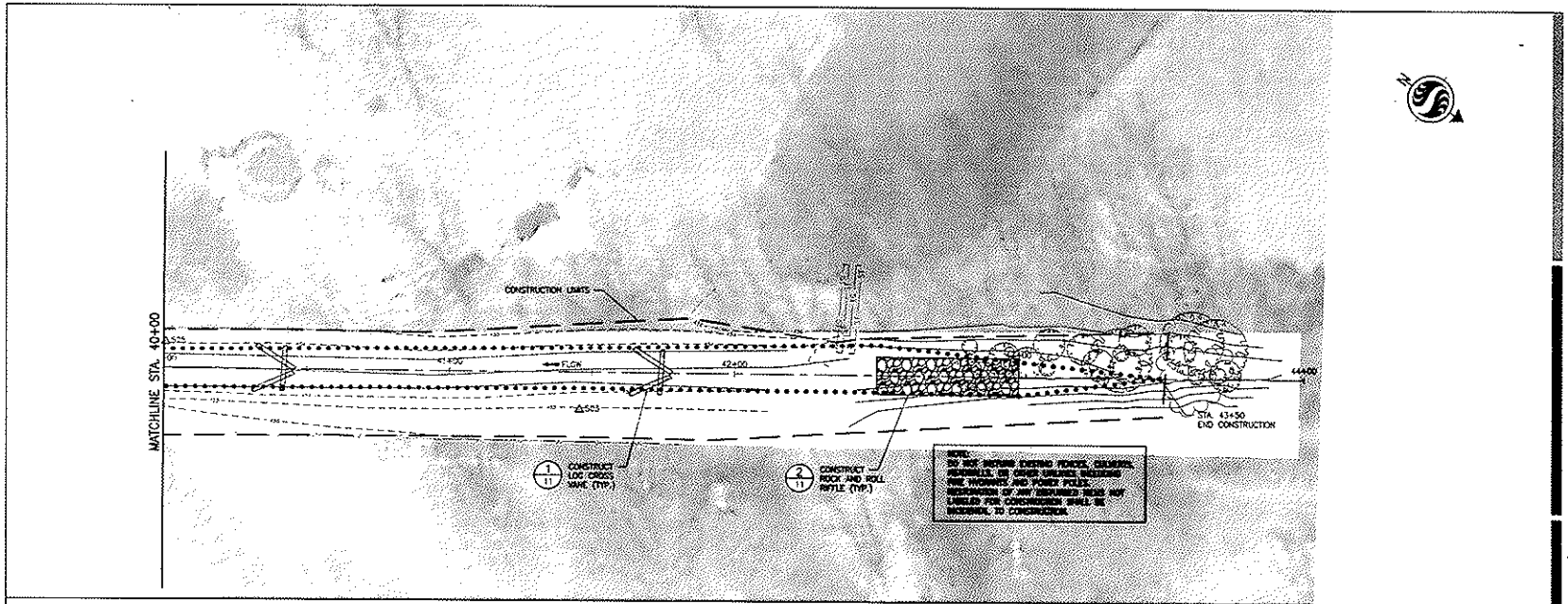

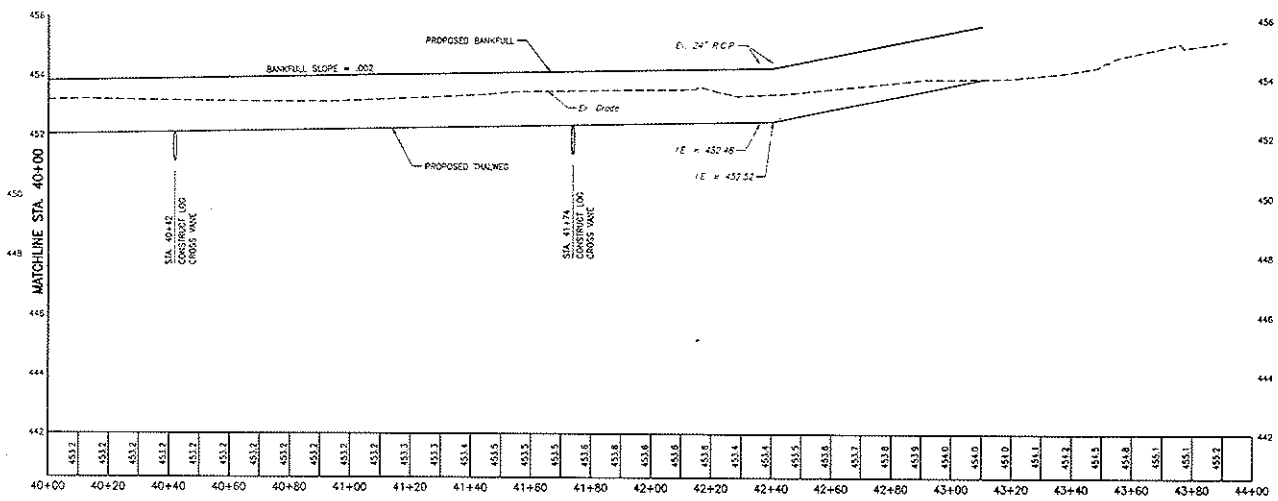

Stantec Consulting Services Inc.
350 Missouri Ave., Suite 100
Jeffersonville, Indiana
47130
Tel. 812.285.4060
Fax. 812.285.4061
www.stantec.com

Copyright Reserved

The Contractor shall verify and be responsible for all dimensions. DO NOT scale the drawing — any errors or omissions shall be reported to Stantec without delay.
The Copyrights to all designs and drawings are the property of Stantec. Reproduction or use for any purpose other than that authorized by Stantec is forbidden.

Legend

- EXISTING MAJOR CONTOUR
- EXISTING MINOR CONTOUR
- EXISTING WATERLINE
- EXISTING STORM LINE
- EXISTING FENCE LINE
- PROPOSED GRADE
- PROPOSED CONTSRUCTION LIMITS
- PROPOSED GRADING LIMITS
- EXISTING UTILITY POLE
- EXISTING GUY WIRE
- EXISTING FIRE HYDRANT
- EXISTING ELEC. BOX
- PROPOSED LOG CROSS VANE
- PROPOSED ROCK AND ROLL RIFFLE
- PROPOSED CONSTRUCTION ENTRANCE

Notes

Revision	By	Appd.	YY.MM.D

Issued	By	Appd.	YY.MM.D

File Name	Dwn.	Chkd.	Dsgn.	YY.MM.D

Permit-Seal

Client/Project
OAK PARK CONSERVANCY DISTRICT

RIVERSIDE DITCH DRAINAGE IMPROVEMENT PROJECT
Jeffersonville, Clark County, Indiana

Title
PROPOSED PLAN AND PROFILE
STA. 40+00 TO STA. 42+40

Project No. 175640011
Scale 1"=20' (0, 10', 20', 40')
Drawing No.
Sheet 10 of 19
Revision 0