FLOOD INSURANCE STUDY

VOLUME 2 OF 3

ALLEN COUNTY, INDIANA

AND INCORPORATED AREAS

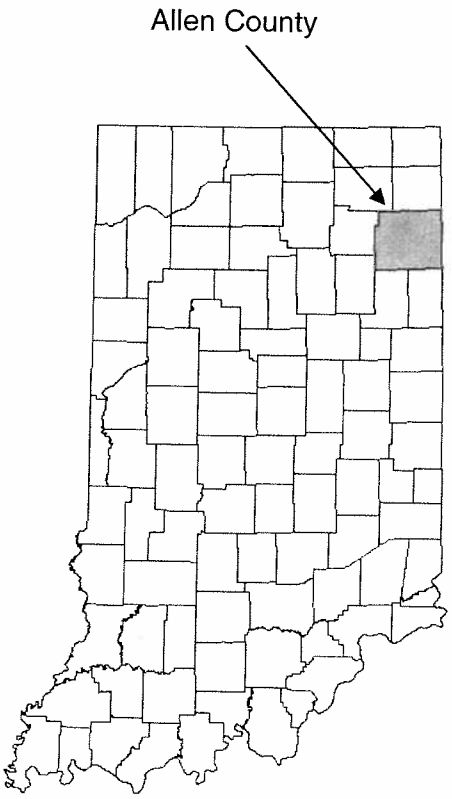

Community Name	*Community Number*
Allen County (Unincorporated Areas)	180302
Fort Wayne, City of	180003
Grabill, Town of	180499
Huntertown, Town of	180005
Leo-Cedarville, Town of	180518
Monroeville, Town of	180498
New Haven, City of	180004
Woodburn, City of	180500

Preliminary:

Federal Emergency Management Agency

FLOOD INSURANCE STUDY NUMBER

18003CV002B

DRAFT

NOTICE TO
FLOOD INSURANCE STUDY USERS

Communities participating in the National Flood Insurance Program have established repositories of flood hazard data for floodplain management and flood insurance purposes. This Flood Insurance Study (FIS) report may not contain all data available within the Community Map Repository. Please contact the Community Map Repository for any additional data.

The Federal Emergency Management Agency (FEMA) may revise and republish part or all of this FIS report at any time. In addition, FEMA may revise part of this FIS report by the Letter of Map Revision process, which does not involve republication or redistribution of the FIS report. Therefore, users should consult with community officials and check the Community Map Repository to obtain the most current FIS report components.

Initial Countywide FIS Effective Date: September 28, 1990

Revised Dates: To Be Determined
November 5, 2003
March 2, 1998
February 16, 1995

DRAFT

TABLE OF CONTENTS

VOLUME I

1.0 INTRODUCTION 1

1.1 Purpose of Study 1

1.2 Authority and Acknowledgments 1

1.3 Coordination 2

2.0 AREA STUDIED 2

2.1 Scope of Study 2

2.2 Community Description 5

2.3 Principal Flood Problems 7

2.4 Flood Protection Measures 8

3.0 ENGINEERING METHODS 9

3.1 Hydrologic Analyses 10

3.2 Hydraulic Analyses 21

3.3 Vertical Datum 28

4.0 FLOODPLAIN MANAGEMENT APPLICATIONS 29

4.1 Floodplain Boundaries 30

4.2 Floodways 31

5.0 INSURANCE APPLICATIONS 77

6.0 FLOOD INSURANCE RATE MAP 77

7.0 OTHER STUDIES 78

8.0 LOCATION OF DATA 78

9.0 BIBLIOGRAPHY AND REFERENCES 81

DRAFT

TABLE OF CONTENTS (*Continued*)

VOLUME II (*Continued*)

Exhibit 1 - Flood Profiles

Flatrock Creek	Panel 45P
Geller Ditch	Panels 46-47P
Graham McCulloch Ditch	Panels 48-50P
Flaugh Ditch	Panels 50-52P
Graham McCulloch Natural Drain No. 7	Panel 53P
Haifley Ditch	Panel 54P
Houk Ditch	Panel 55P
Johnson Ditch	Panel 56P
Junk Ditch	Panels 57-58P
St. Marys Flowage	Panels 58-59P
Kramer Ditch	Panel 60P
Lawrence Branch	Panel 61P
Little Cedar Creek	Panel 62P
Little River	Panel 63P
Lowther Neuhaus Ditch	Panels 64-65P
Marsh Ditch	Panel 66P

VOLUME III

Exhibit 1 - Flood Profiles

Martin Ditch	Panels 67-68P
Martin Ditch at St. Joseph River	Panel 69P
Maumee River	Panels 70-72P
St. Marys River	Panels 72-74P
Mowrer Ditch	Panel 75P
Natural Drain No. 2	Panel 76P
Natural Drain No. 7	Panel 77P
Paul Trier Ditch	Panel 78P
Pierson Ditch	Panel 79P
Reichelderfer Ditch	Panel 80P
Revert Ditch	Panel 81P
Ringwalt Ditch	Panel 82P
Robinson Creek	Panels 83-84P
Brindle Ditch	Panel 84P
Roy Delagrange Ditch	Panels 85-87P
Salagy Ditch	Panel 88P
Schmidt Ditch	Panels 89-90P
Schoppman Ditch	Panel 91P
Seegar Ditch	Panels 92-93P
Sixmile Creek	Panel 94P
Koester Ditch	Panels 94-95P
Langley Ditch	Panel 95P
Smith-Northrup Drain	Panel 96P
Snyder Ditch	Panels 97-99P

DRAFT

TABLE OF CONTENTS (*Continued*)

VOLUME III (*Continued*)

Exhibit 1 - Flood Profiles

Spy Run Creek	Panels 100-103P
St. Joseph River	Panels 104-108P
Sumner Drain	Panels 109-110P
Suter Ditch	Panel 111P
Swift Ditch	Panel 112P
Tiernan Ditch	Panels 113-115P
Trier Ditch	Panels 116-118P
Unnamed Tributary No. 1	Panel 119P
Waters Ditch	Panel 120P
Whitmer Ditch	Panels 121-122P
Willow Creek	Panels 123-124P
Hatch Ditch	Panel 124P
Willow Creek Branch No. 7	Panel 125P
Willow Creek Branch No. 8	Panels 126-127P
Woods Ditch	Panels 128-129P

Exhibit 2 - Flood Insurance Rate Map Index
Flood Insurance Rate Map

DRAFT

VOLUME I (*Continued*)

FIGURES

Figure 1 - Floodway Schematic 76

TABLES

Table 1 - Summary of Discharges 12
Table 2 - Vertical Datum Conversion 29
Table 3 - Floodway Data 32
Table 4 - Community Map History 79

VOLUME II

EXHIBITS

Exhibit 1 - Flood Profiles

Aboite Creek	Panels 01-02P
Beal Taylor Ditch	Panels 02-03P
Adam Schlemmer-Baker Ditch	Panels 04-05P
Adams Ditch	Panel 06P
Becketts Run	Panels 07-08P
Huguenard No. 2	Panel 08P
Beightle Nettlehorst Ditch	Panels 09-11P
Bender Ditch	Panels 12-13P
Benward Ditch	Panel 14P
Bichacoff Ditch	Panel 15P
Big Indian Creek	Panel 16P
Black Creek	Panel 17P
Bobay Ditch	Panel 18P
Brown Ditch	Panel 19P
Bullerman Branch	Panel 20P
Bullerman Ditch	Panels 21-23P
Cedar Creek	Panels 24-26P
Dannenfelser-Cochoit Ditch	Panels 27-28P
Dennis Ditch	Panel 29P
Deptmer Ditch	Panels 30-31P
Doctor Ditch	Panel 32P
Drain No. 6	Panel 33P
Durnell Ditch	Panels 34-35P
Edgerton Carson Ditch	Panel 36P
Eightmile Creek	Panels 37-38P
Witzgall Ditch	Panels 38-39P
Ely Run	Panels 40-41P
Fairfield Ditch	Panel 42P
Harber Ditch	Panels 42-44P

DRAFT



FLOOD PROFILES

ABOITE CREEK

FEDERAL EMERGENCY MANAGEMENT AGENCY

ALLEN COUNTY, IN

AND INCORPORATED AREAS

01P

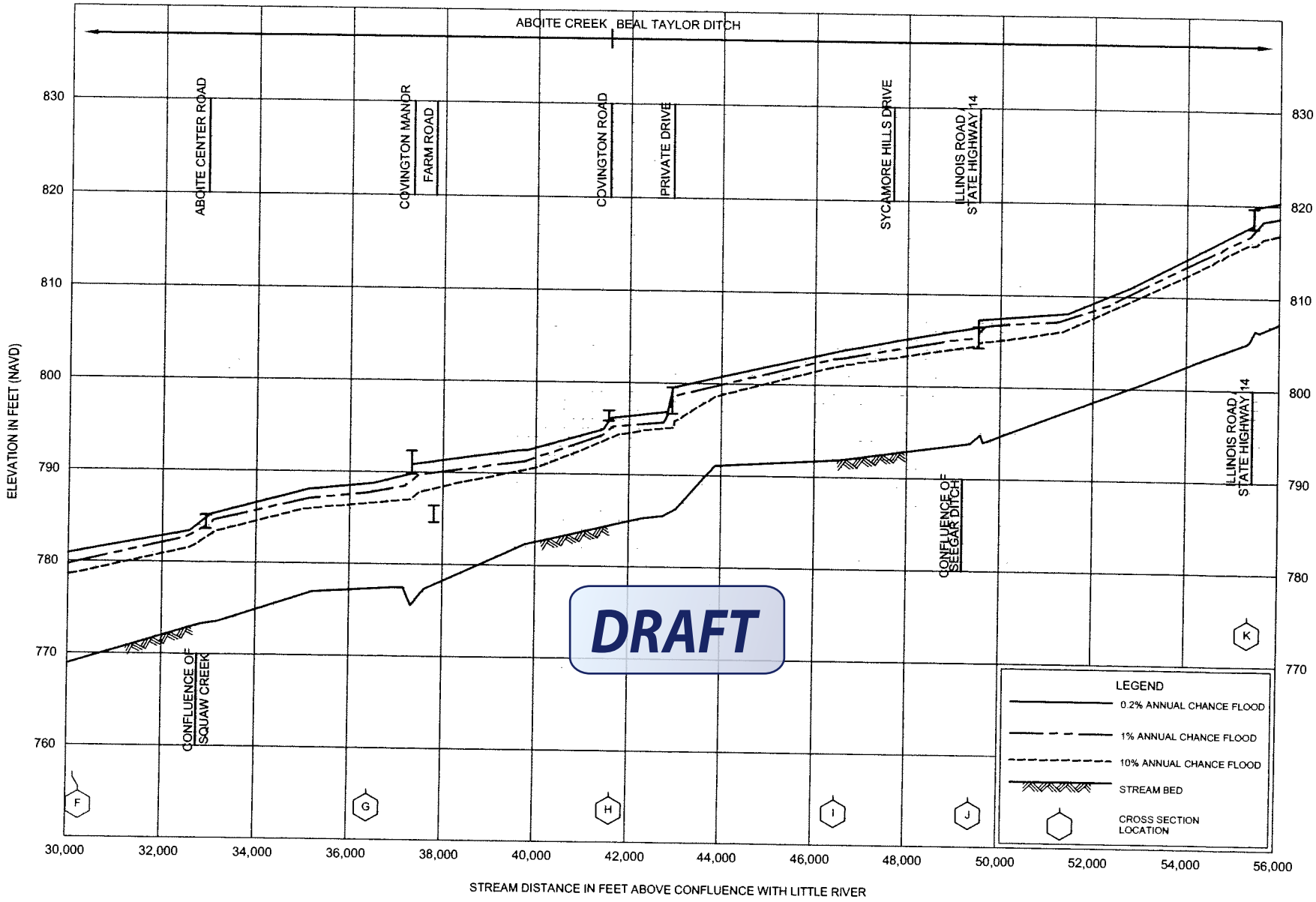

FLOOD PROFILES

ABOITE CREEK / BEAL TAYLOR DITCH

FEDERAL EMERGENCY MANAGEMENT AGENCY

ALLEN COUNTY, IN

AND INCORPORATED AREAS

02P

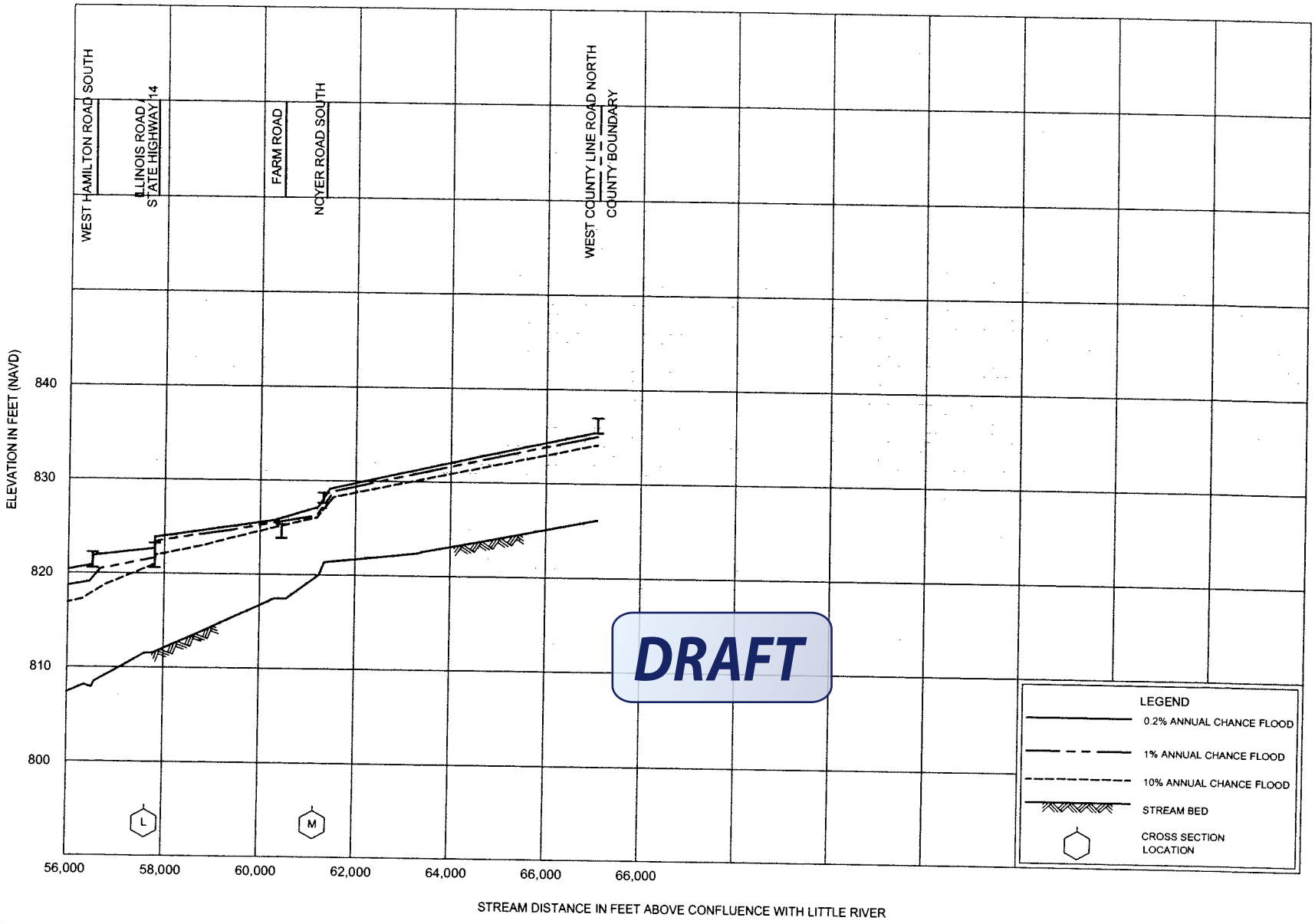

FLOOD PROFILES

BEAL TAYLOR DITCH

FEDERAL EMERGENCY MANAGEMENT AGENCY

ALLEN COUNTY, IN

AND INCORPORATED AREAS

03P



FLOOD PROFILES

ADAM SCHLEMMER-BAKER DITCH

FEDERAL EMERGENCY MANAGEMENT AGENCY

ALLEN COUNTY, IN

AND INCORPORATED AREAS

04P



FLOOD PROFILES

ADAM SCHLEMMER-BAKER DITCH

FEDERAL EMERGENCY MANAGEMENT AGENCY

ALLEN COUNTY, IN

AND INCORPORATED AREAS

05P

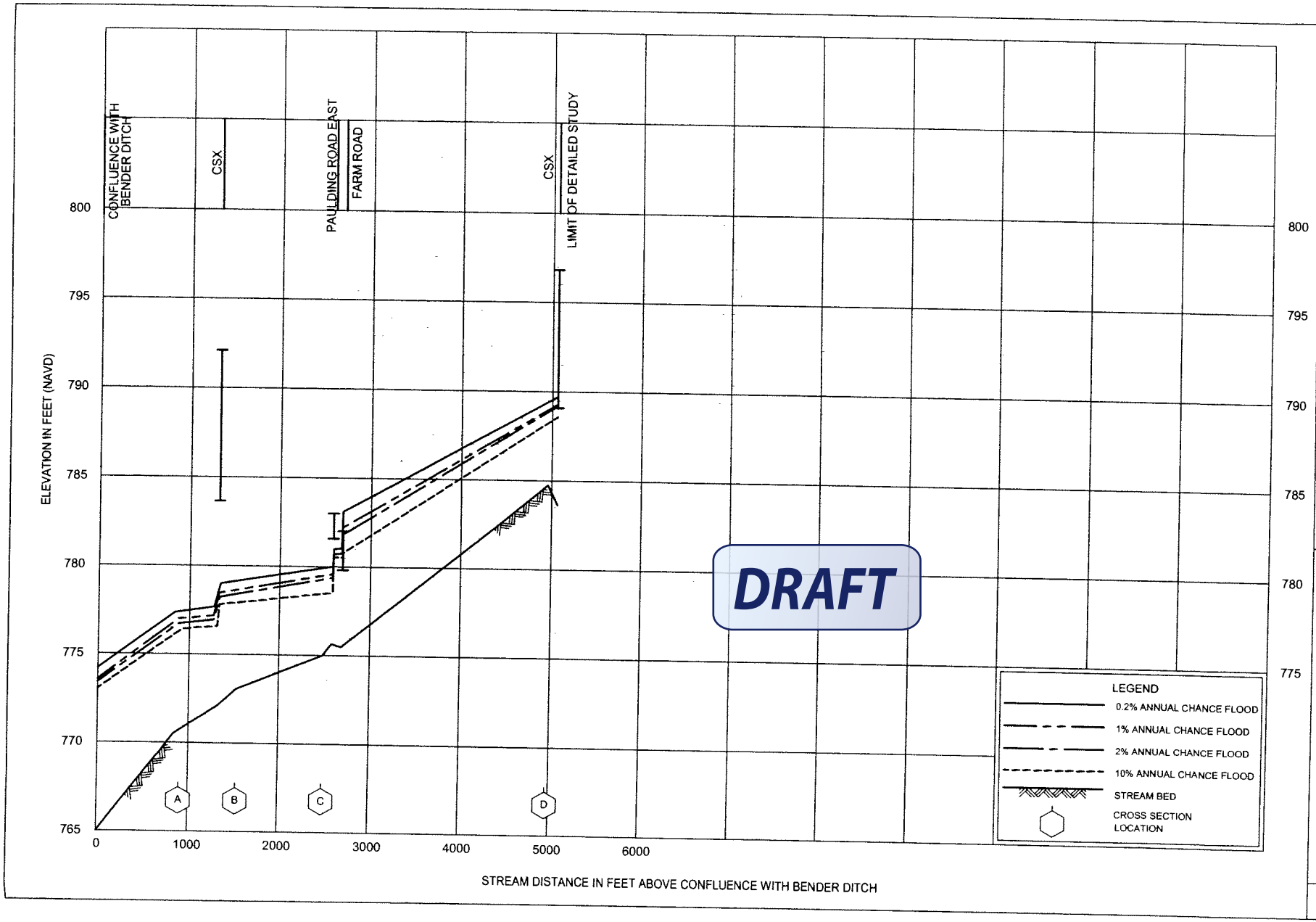

FLOOD PROFILES

ADAMS DITCH

FEDERAL EMERGENCY MANAGEMENT AGENCY

ALLEN COUNTY, IN

AND INCORPORATED AREAS

06P

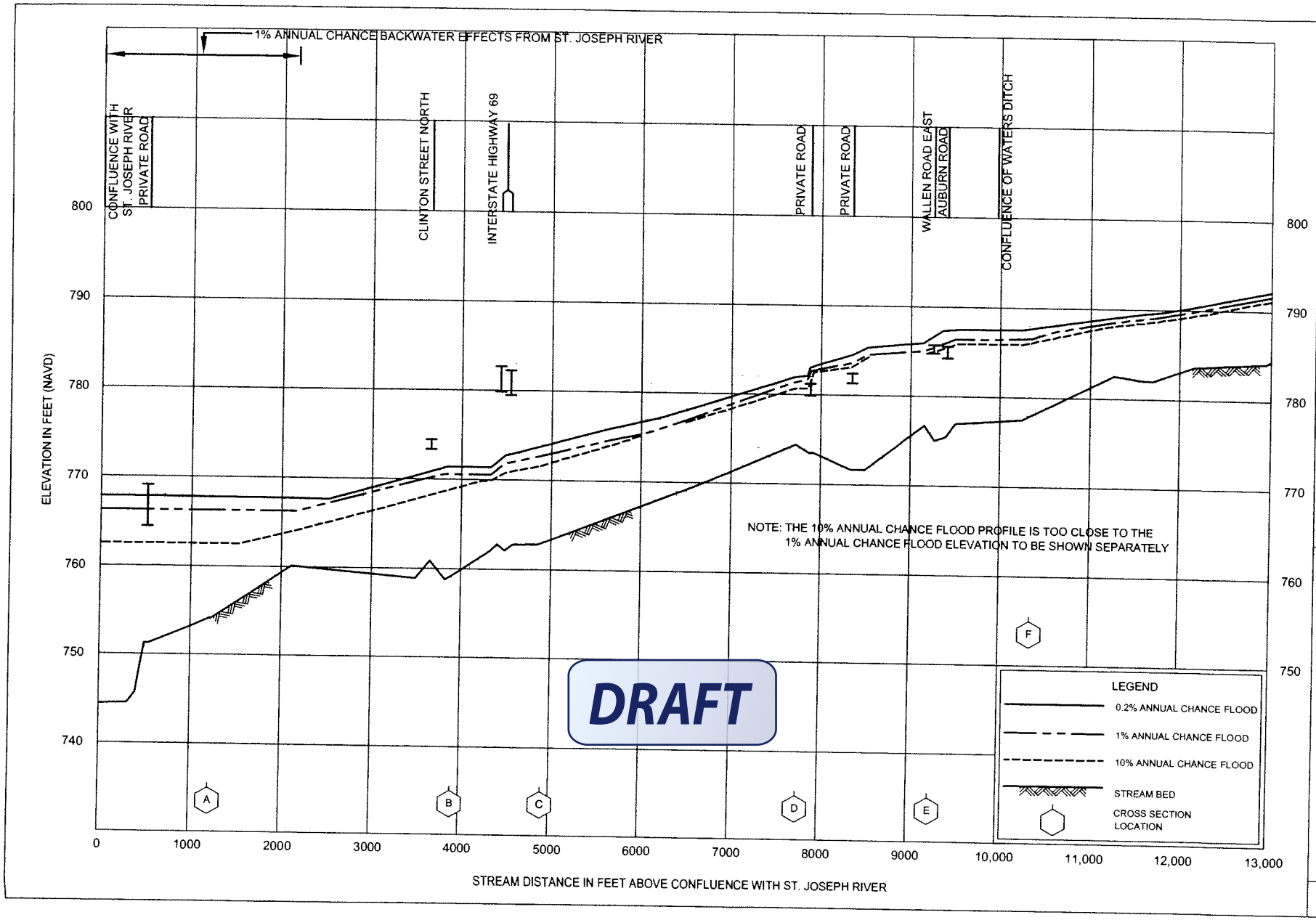

FLOOD PROFILES

BECKETTS RUN

FEDERAL EMERGENCY MANAGEMENT AGENCY

ALLEN COUNTY, IN

AND INCORPORATED AREAS

07P

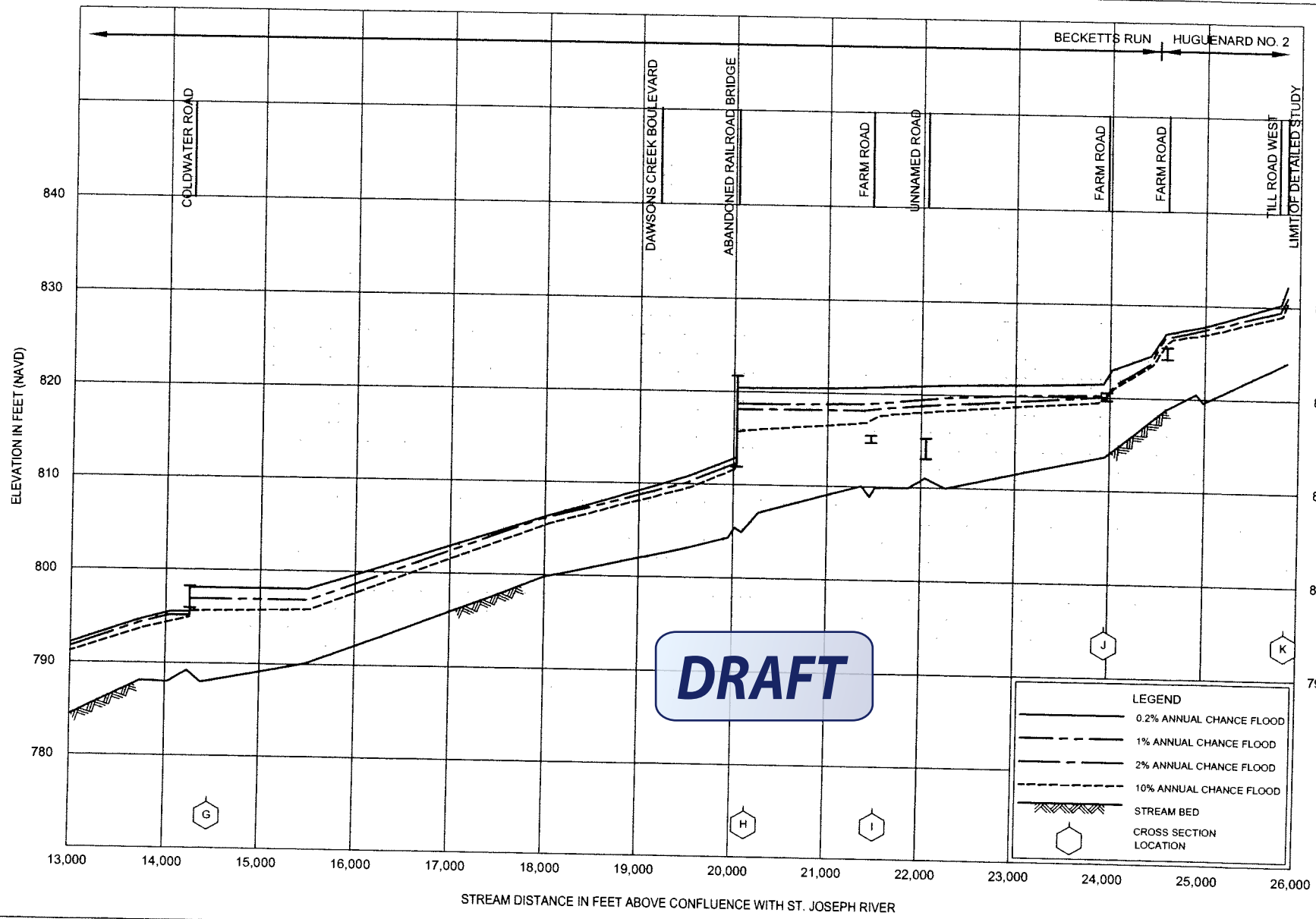

FLOOD PROFILES

BECKETTS RUN / HUGUENARD NO. 2

FEDERAL EMERGENCY MANAGEMENT AGENCY

ALLEN COUNTY, IN

AND INCORPORATED AREAS

08P

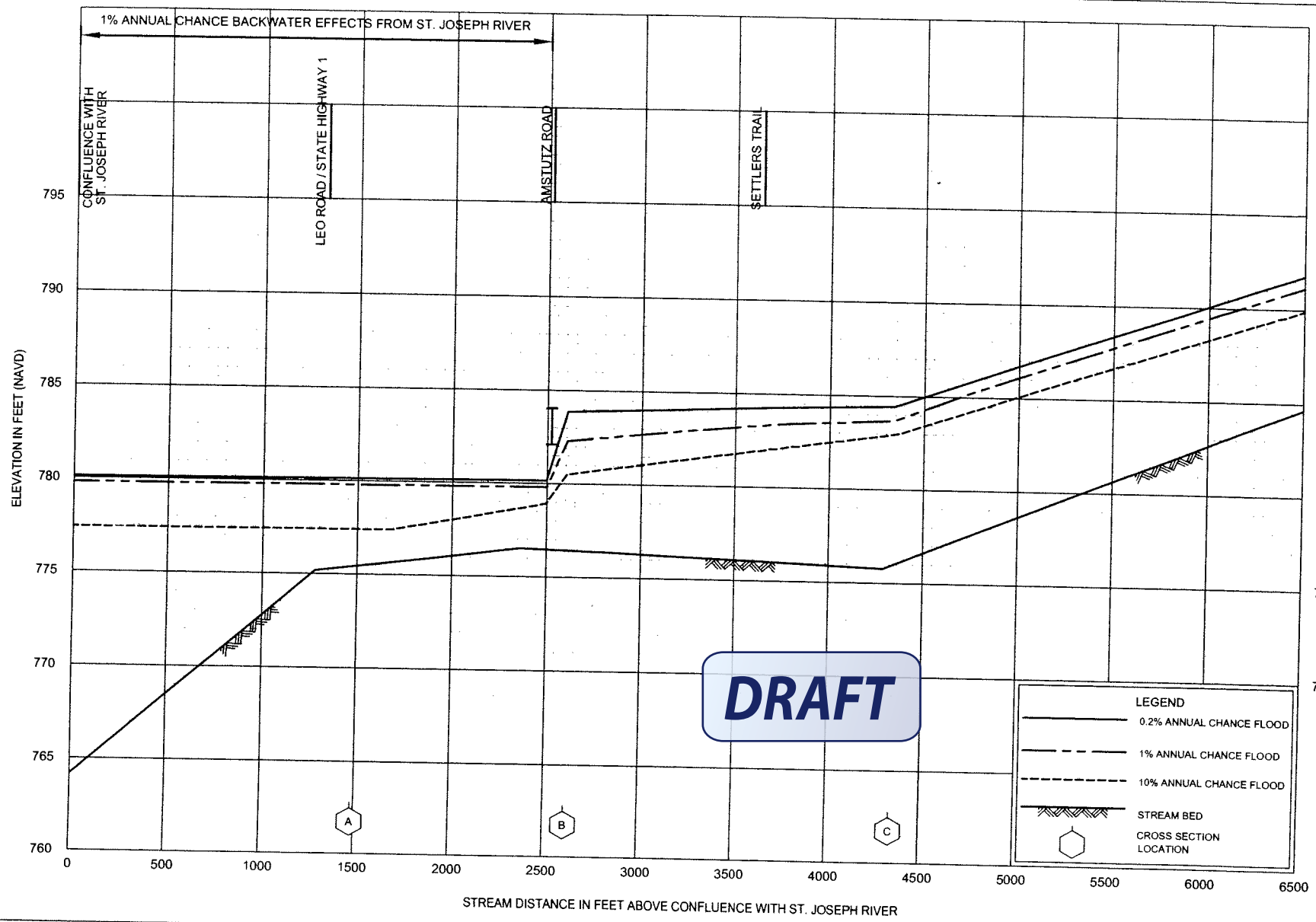

FLOOD PROFILES

BEIGHTLE NETTLEHORST DITCH

FEDERAL EMERGENCY MANAGEMENT AGENCY

ALLEN COUNTY, IN

AND INCORPORATED AREAS

09P



FLOOD PROFILES

BEIGHTLE NETTLEHORST DITCH

FEDERAL EMERGENCY MANAGEMENT AGENCY

ALLEN COUNTY, IN

AND INCORPORATED AREAS

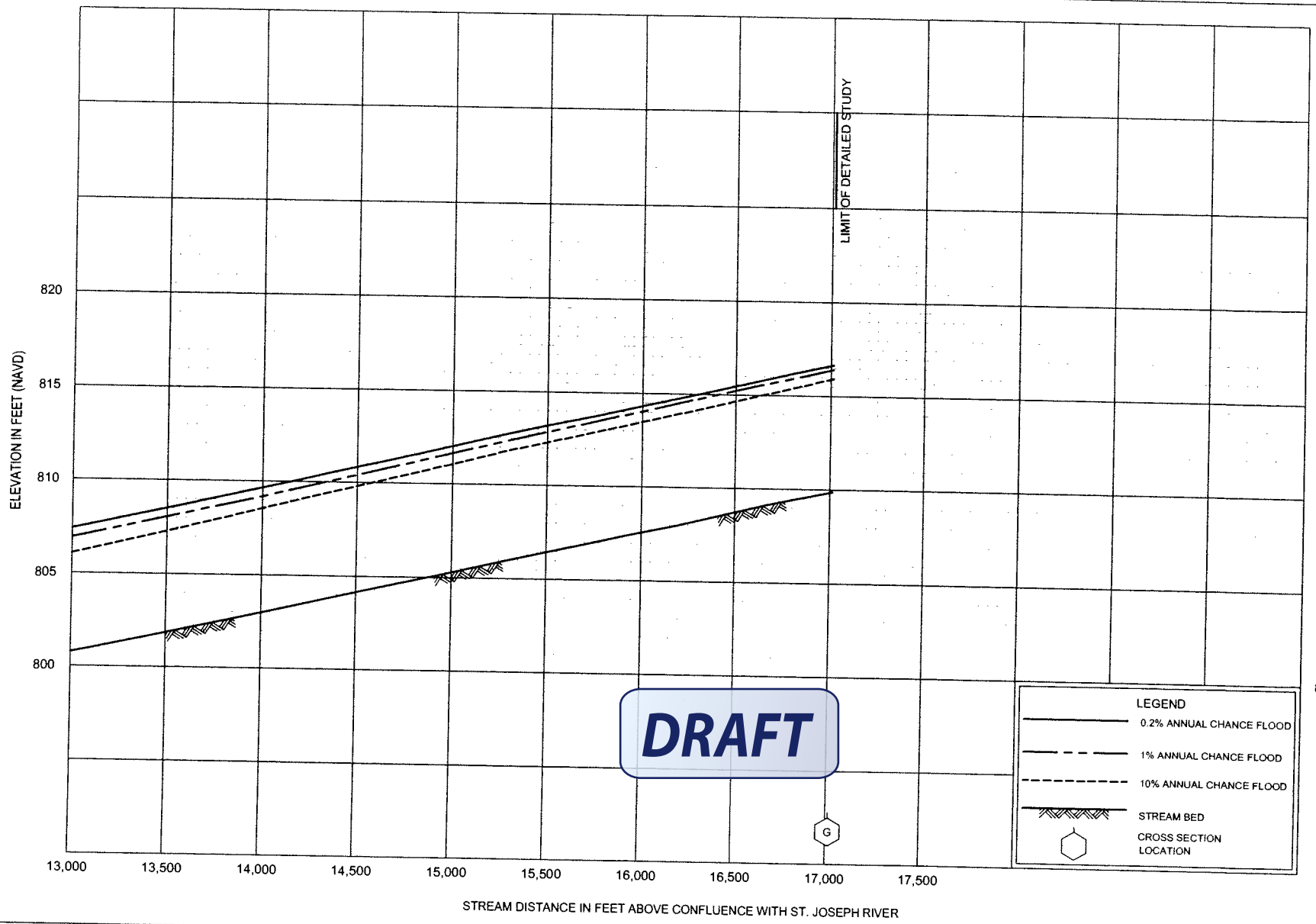

FLOOD PROFILES

BEIGHTLE NETTLEHORST DITCH

FEDERAL EMERGENCY MANAGEMENT AGENCY

ALLEN COUNTY, IN

AND INCORPORATED AREAS

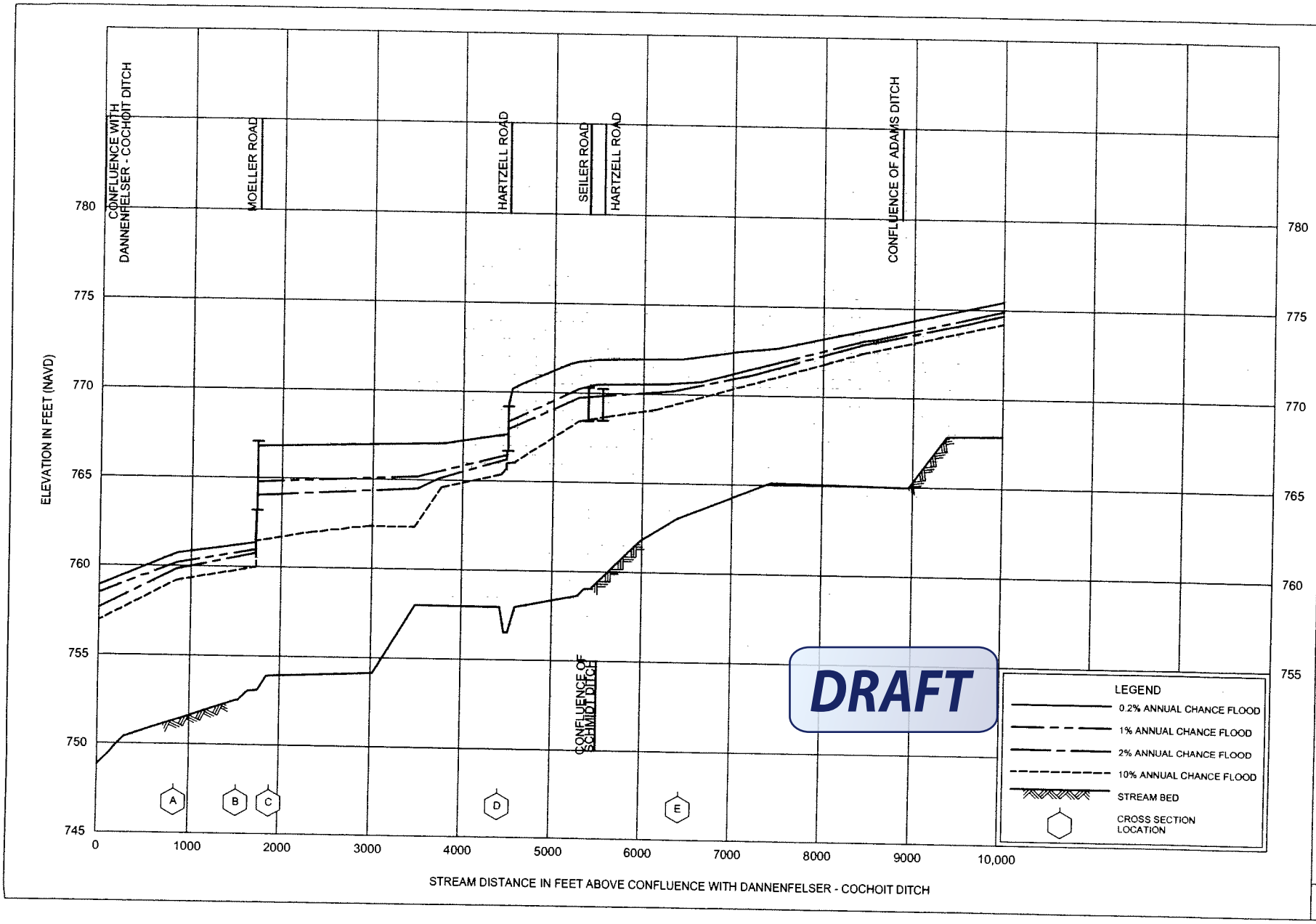

FLOOD PROFILES

BENDER DITCH

FEDERAL EMERGENCY MANAGEMENT AGENCY

ALLEN COUNTY, IN

AND INCORPORATED AREAS

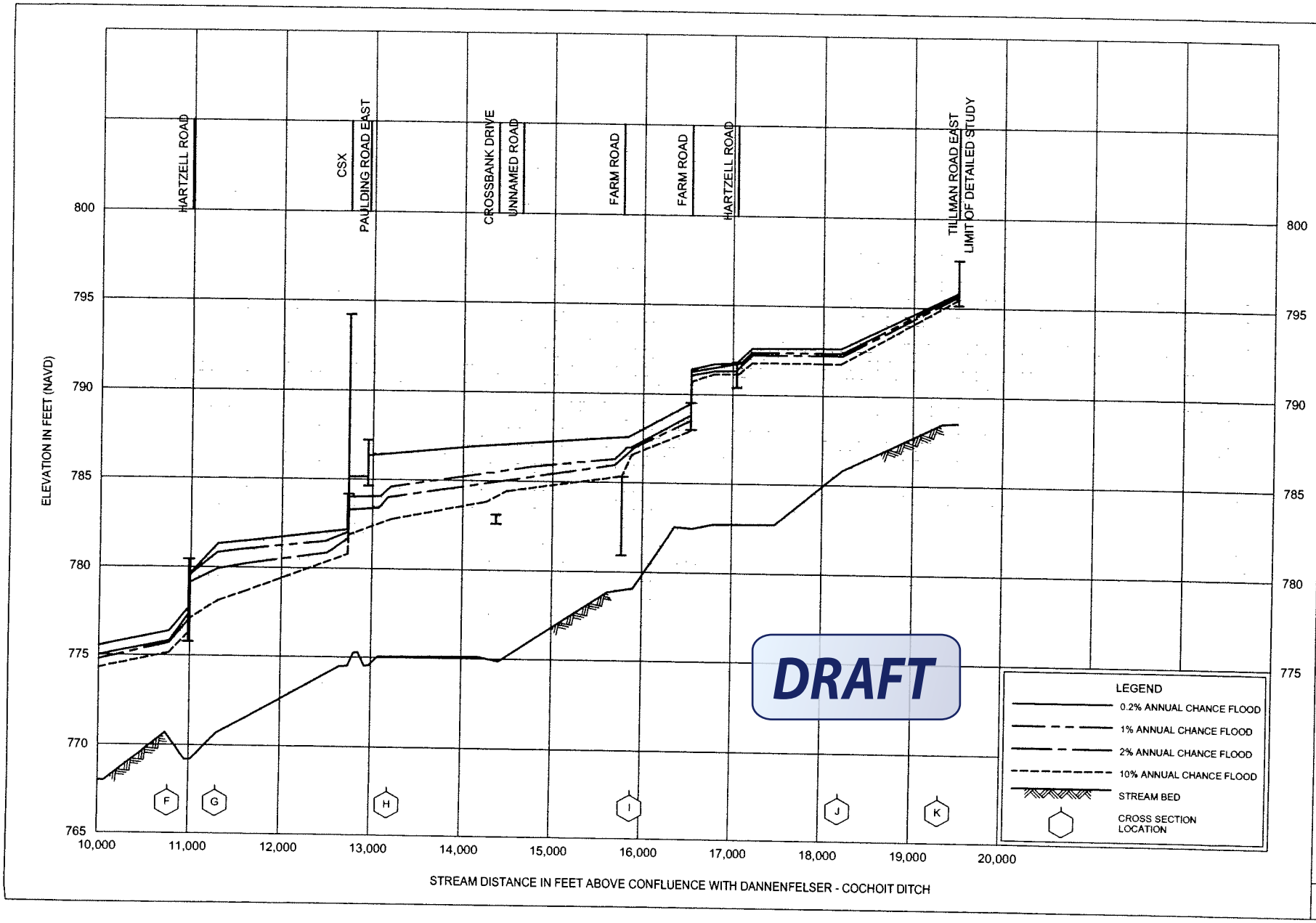

FLOOD PROFILES

BENDER DITCH

FEDERAL EMERGENCY MANAGEMENT AGENCY

ALLEN COUNTY, IN

AND INCORPORATED AREAS

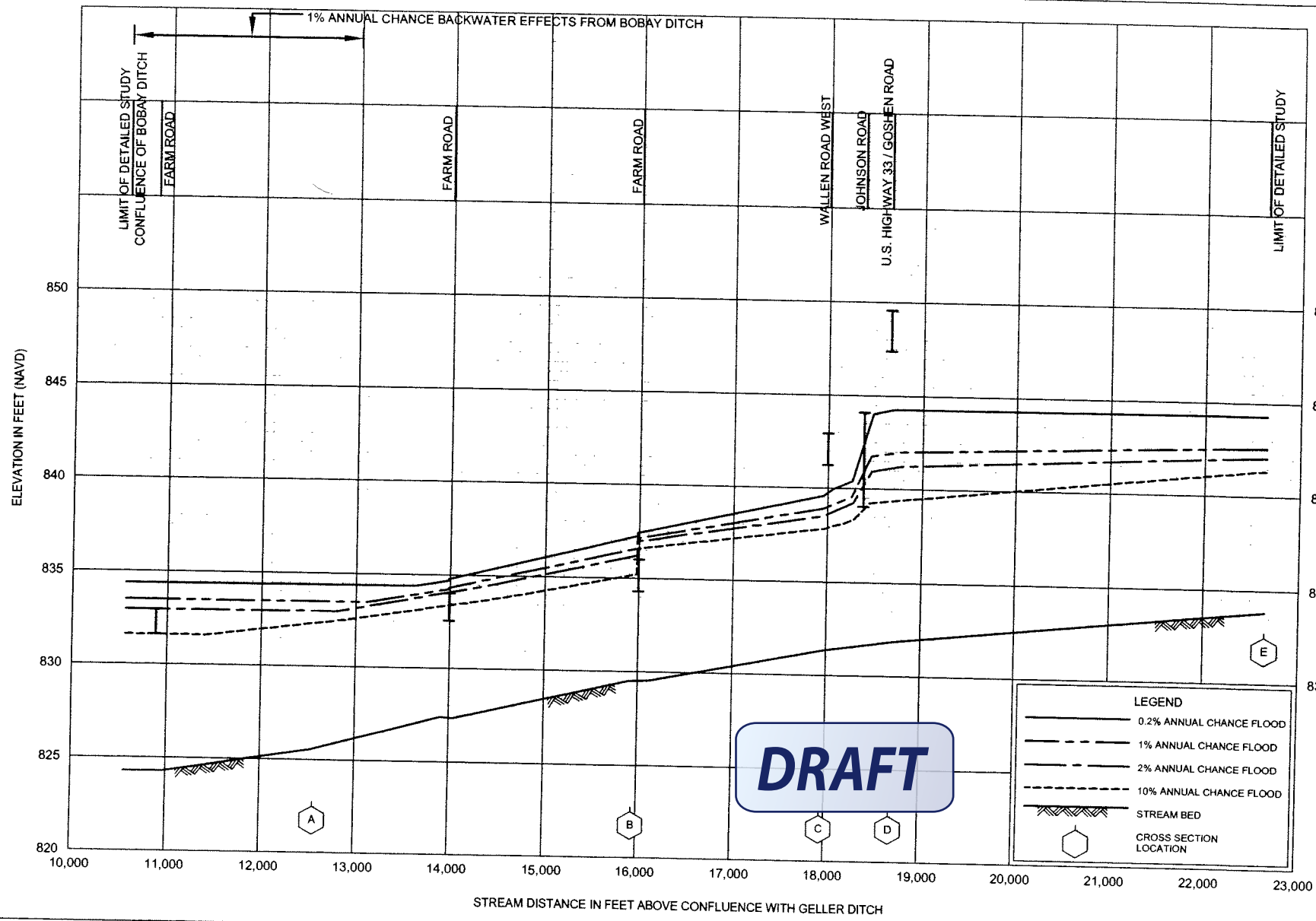

FLOOD PROFILES

BENWARD DITCH

FEDERAL EMERGENCY MANAGEMENT AGENCY

ALLEN COUNTY, IN

AND INCORPORATED AREAS

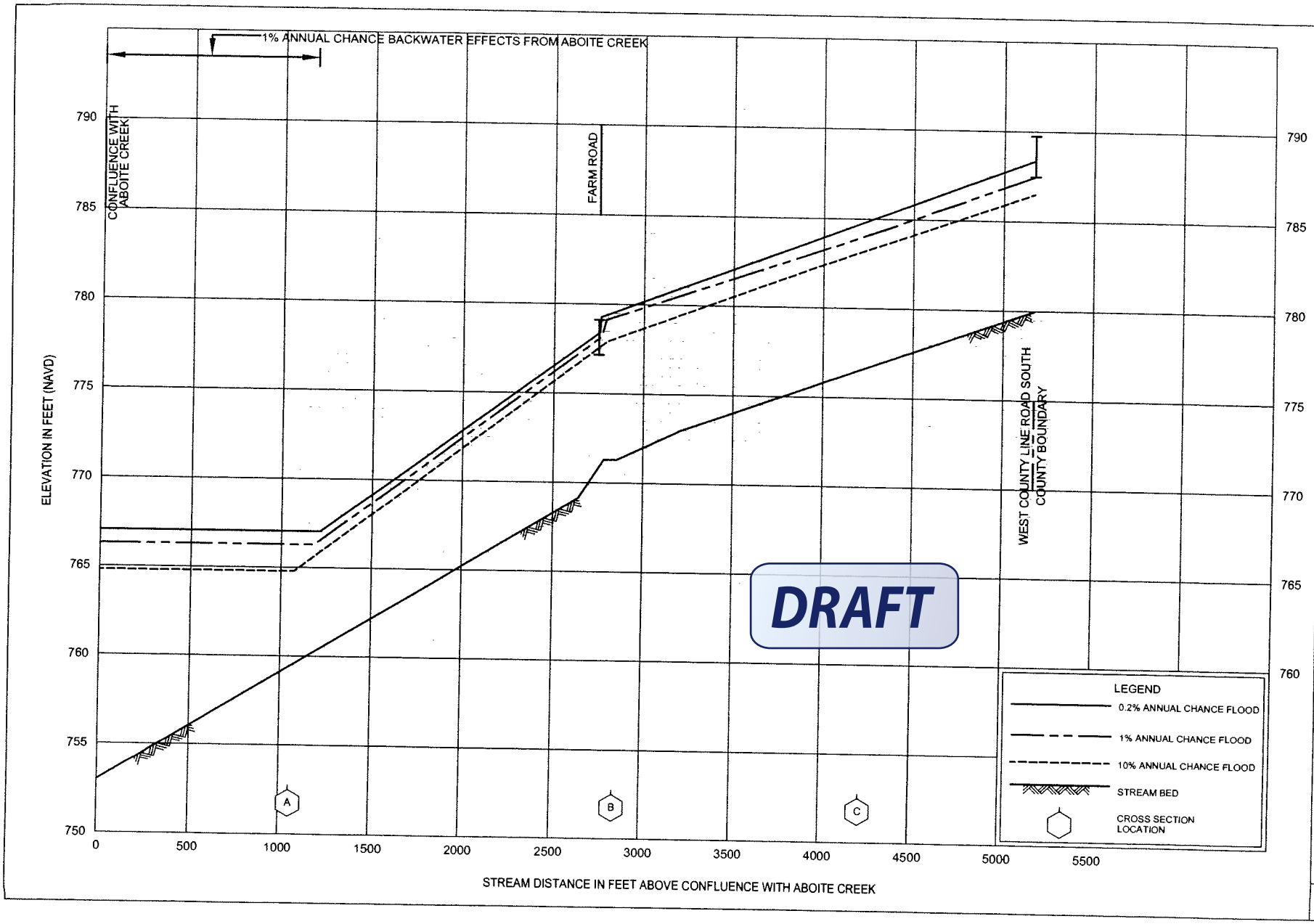

FLOOD PROFILES

BICHACOFF DITCH

FEDERAL EMERGENCY MANAGEMENT AGENCY

ALLEN COUNTY, IN

AND INCORPORATED AREAS

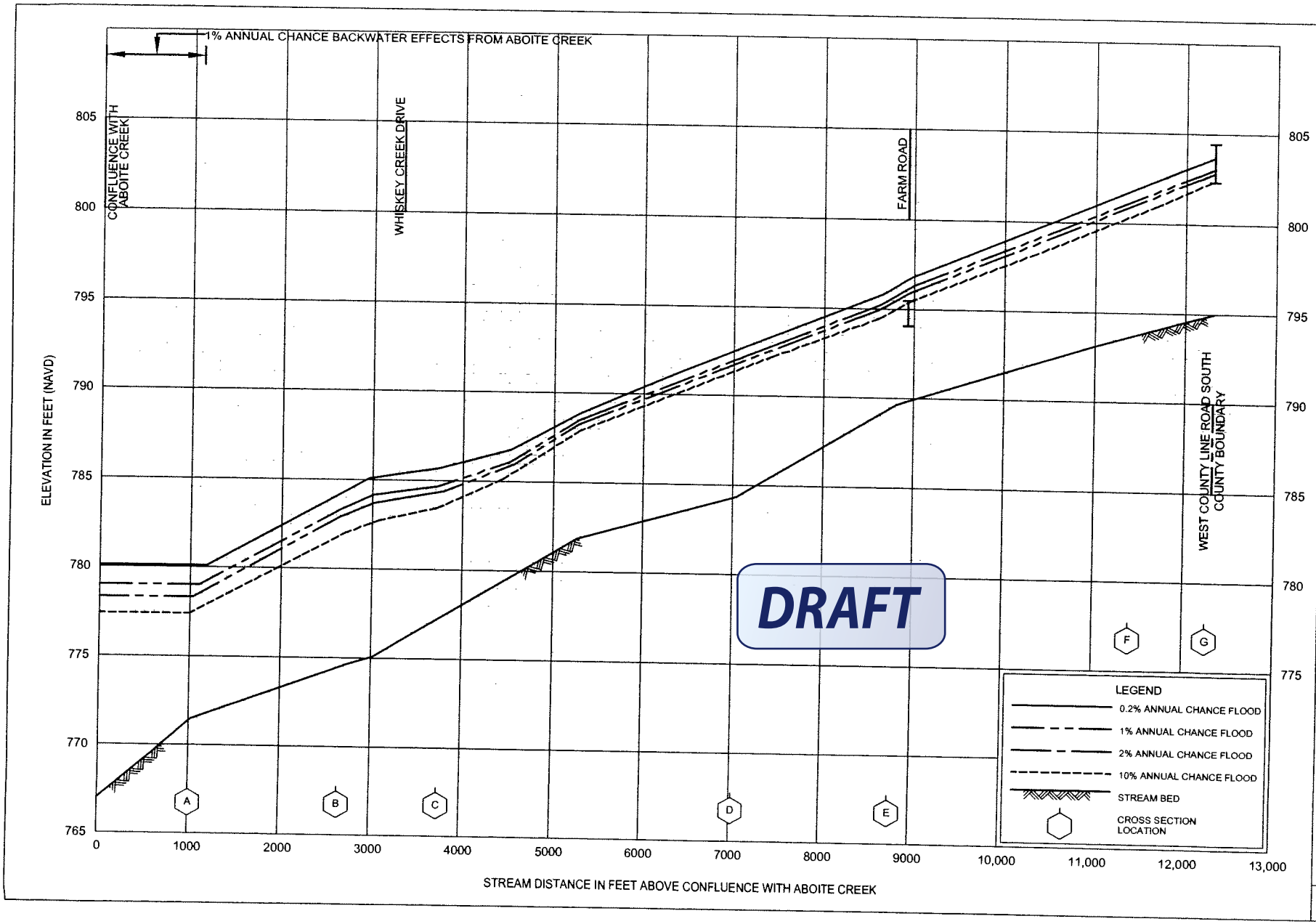

FLOOD PROFILES

BIG INDIAN CREEK

FEDERAL EMERGENCY MANAGEMENT AGENCY

ALLEN COUNTY, IN

AND INCORPORATED AREAS

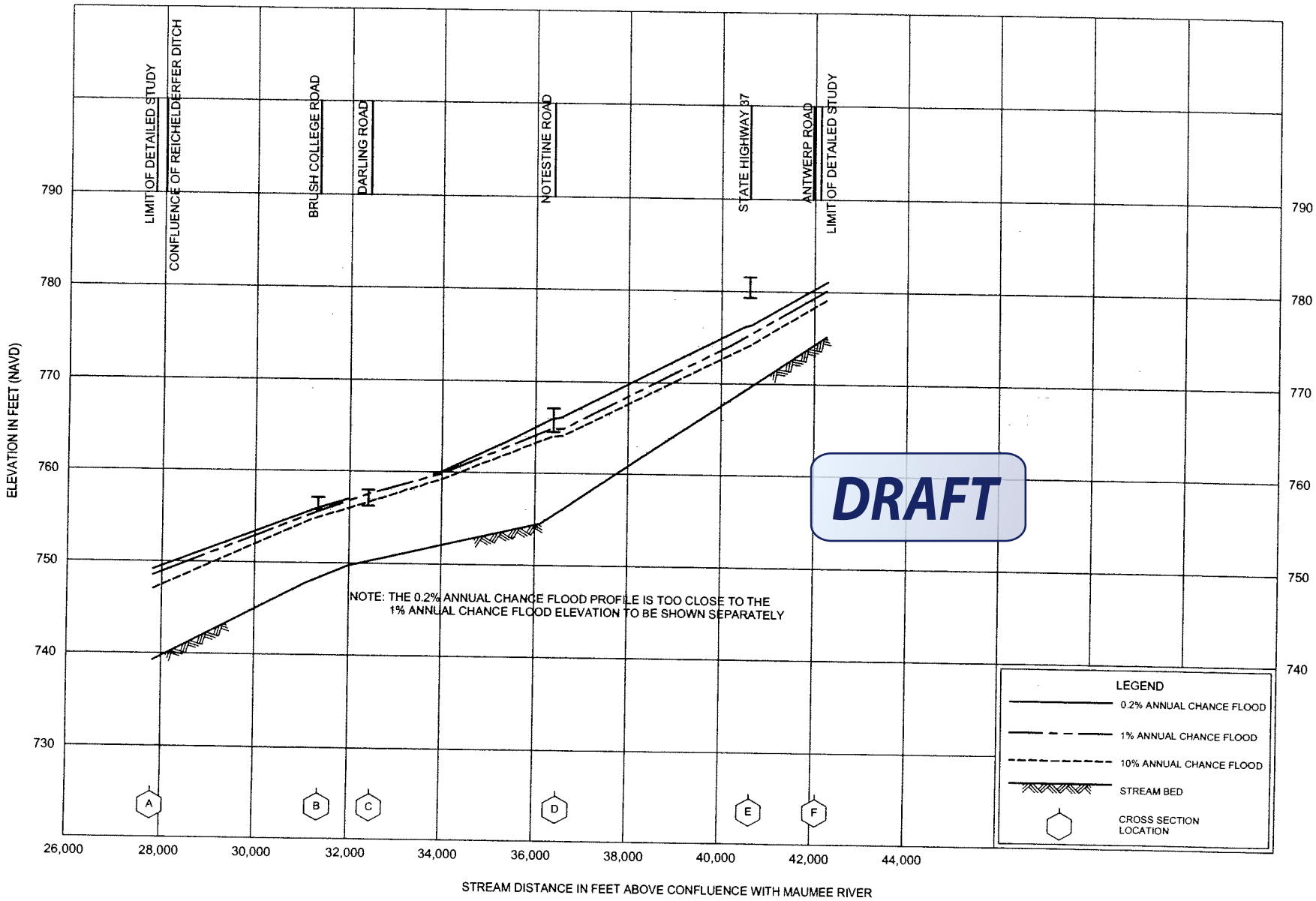

DRAFT

FLOOD PROFILES

BLACK CREEK

FEDERAL EMERGENCY MANAGEMENT AGENCY

ALLEN COUNTY, IN

AND INCORPORATED AREAS

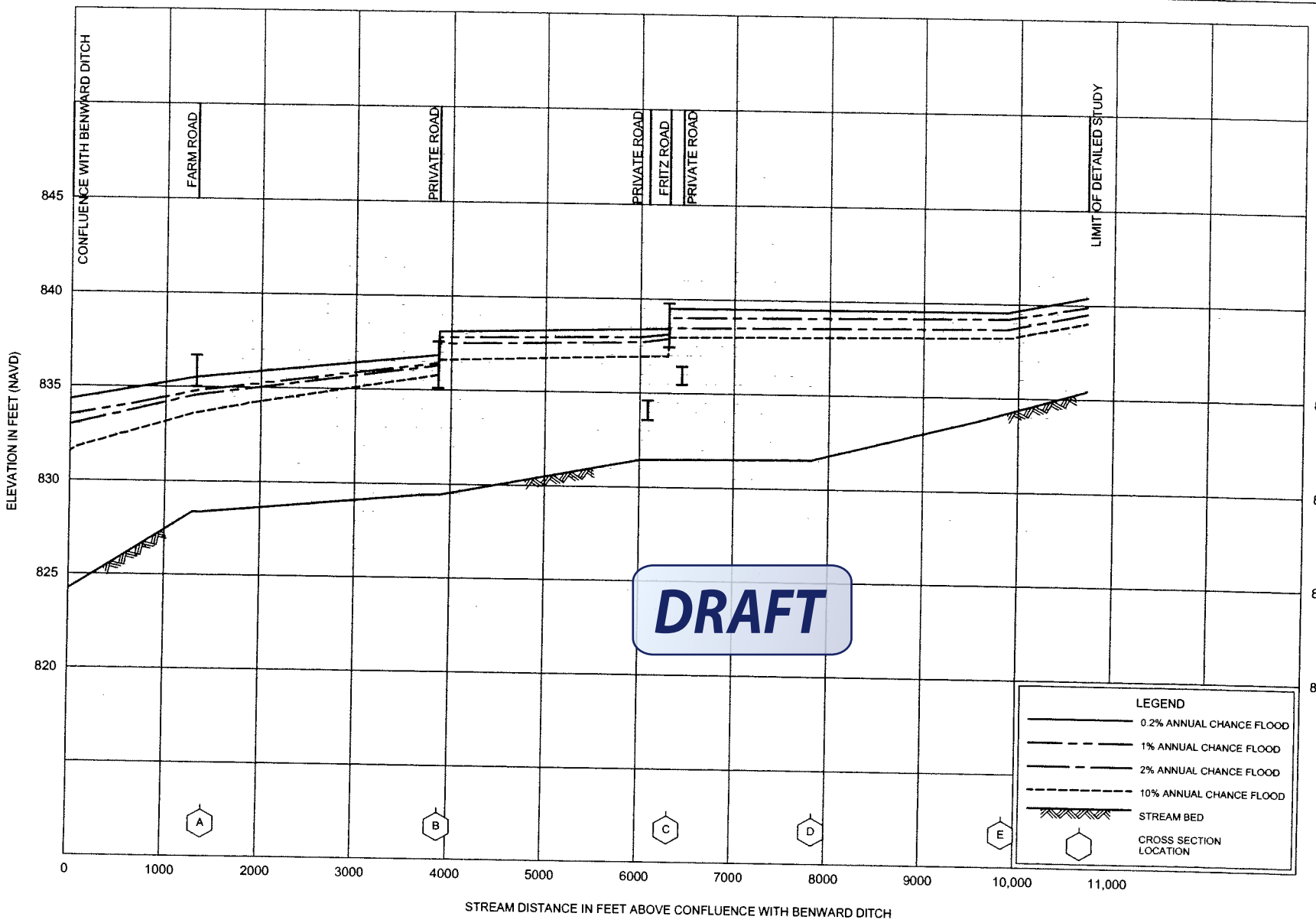

FLOOD PROFILES

BOBAY DITCH

FEDERAL EMERGENCY MANAGEMENT AGENCY

ALLEN COUNTY, IN

AND INCORPORATED AREAS

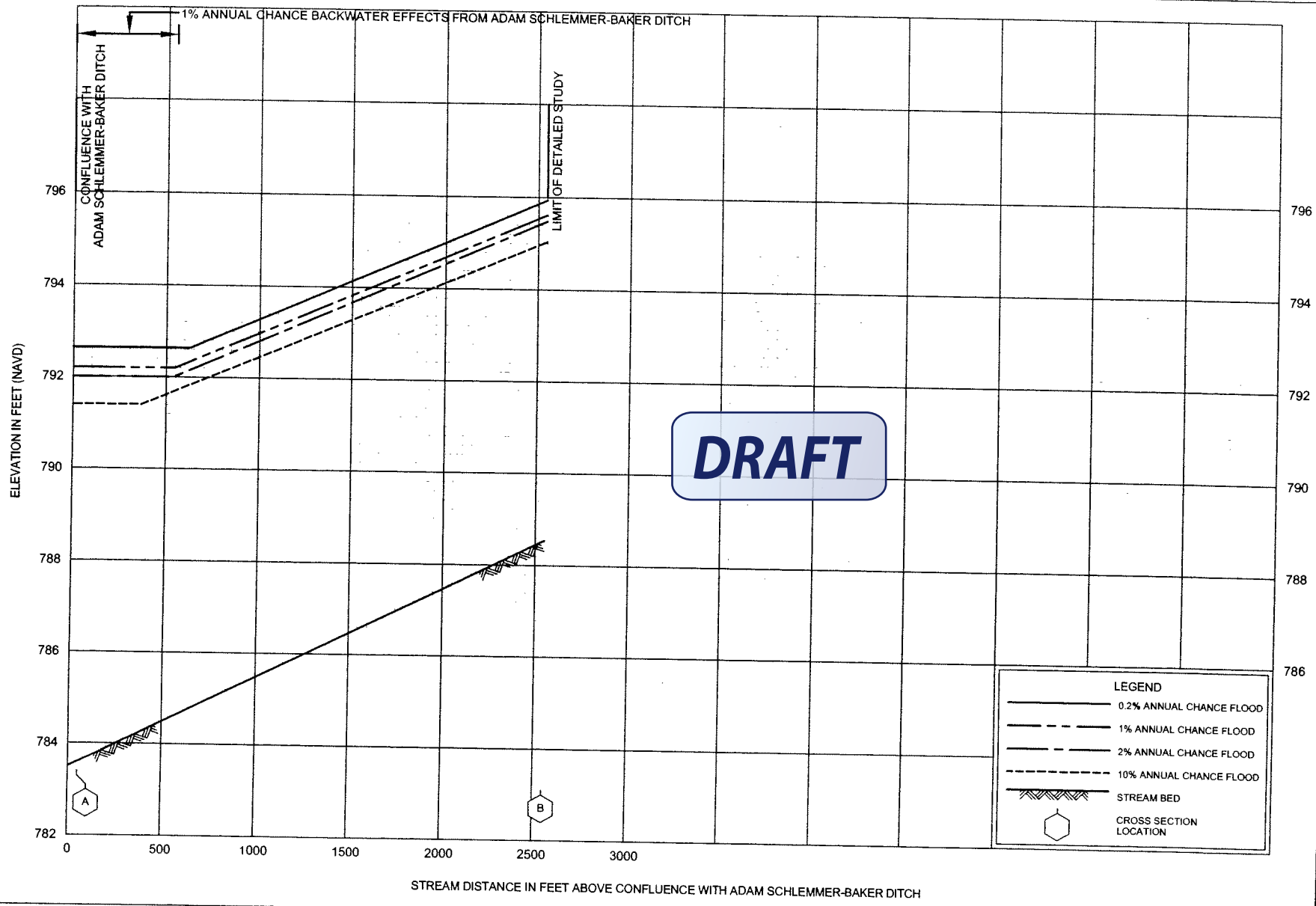

FLOOD PROFILES

BROWN DITCH

FEDERAL EMERGENCY MANAGEMENT AGENCY

ALLEN COUNTY, IN

AND INCORPORATED AREAS

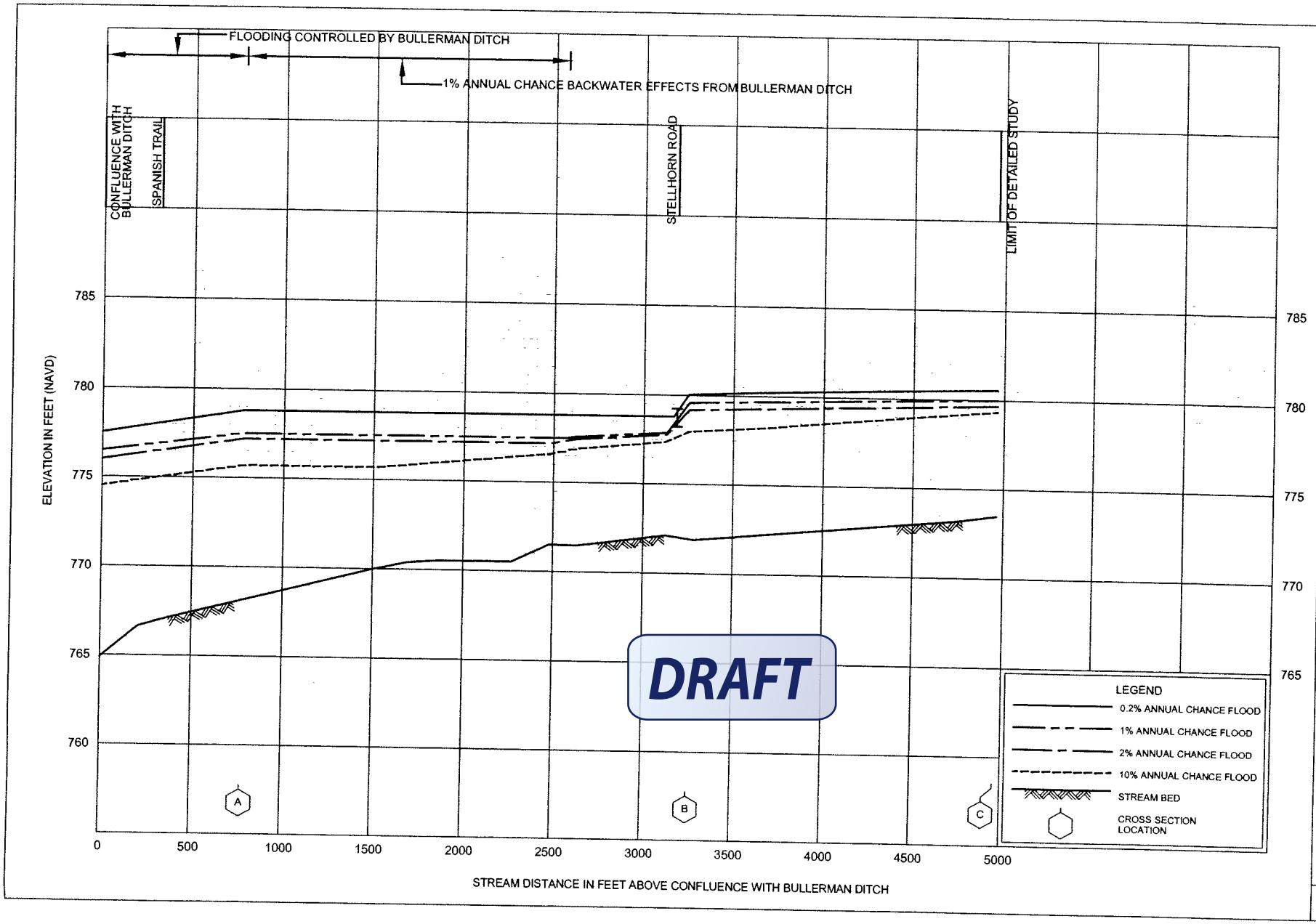

FLOOD PROFILES

BULLERMAN BRANCH

FEDERAL EMERGENCY MANAGEMENT AGENCY

ALLEN COUNTY, IN

AND INCORPORATED AREAS

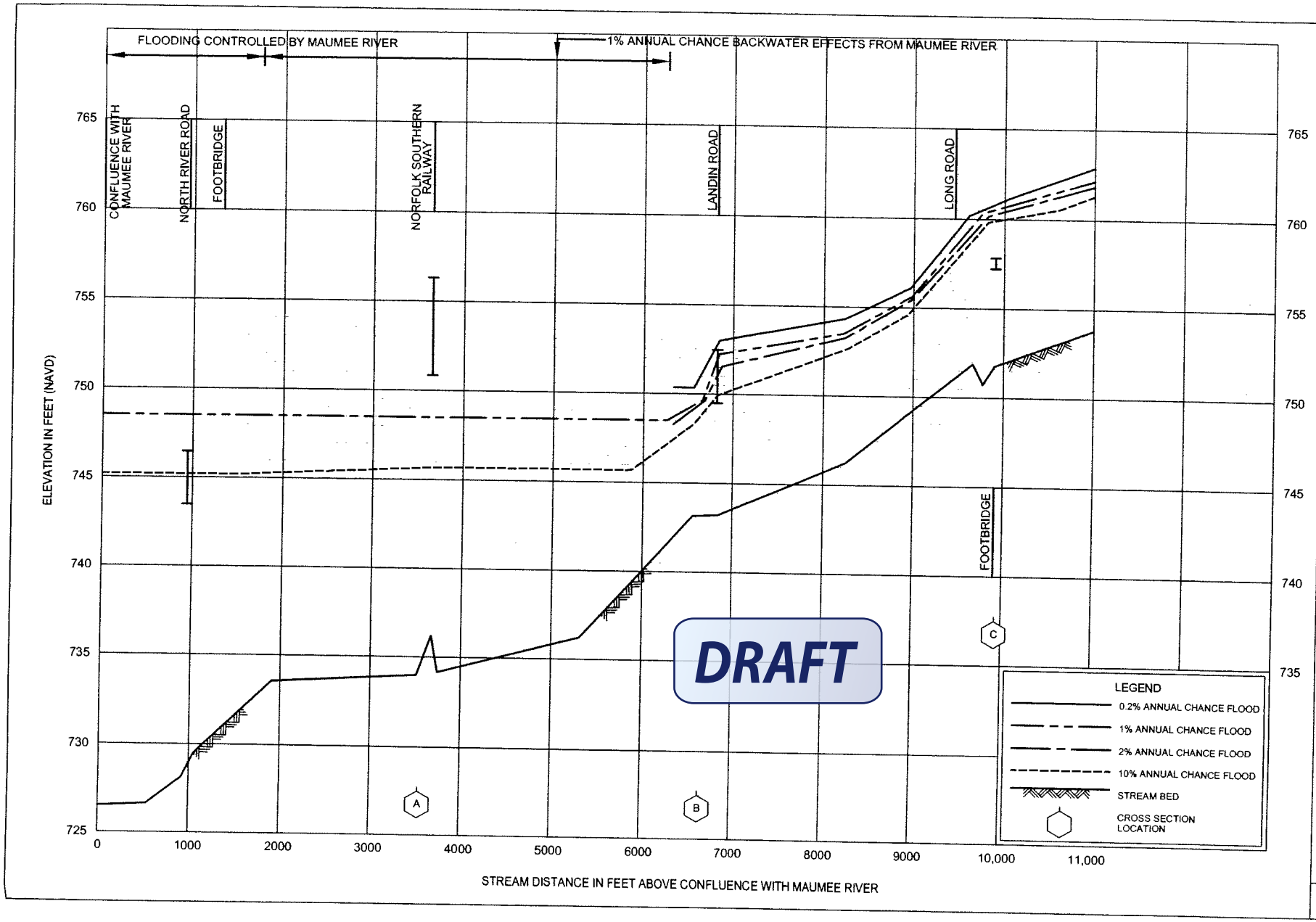

FLOOD PROFILES

BULLERMAN DITCH

FEDERAL EMERGENCY MANAGEMENT AGENCY

ALLEN COUNTY, IN

AND INCORPORATED AREAS



FLOOD PROFILES

BULLERMAN DITCH

FEDERAL EMERGENCY MANAGEMENT AGENCY

ALLEN COUNTY, IN

AND INCORPORATED AREAS



FLOOD PROFILES

BULLERMAN DITCH

FEDERAL EMERGENCY MANAGEMENT AGENCY

ALLEN COUNTY, IN

AND INCORPORATED AREAS

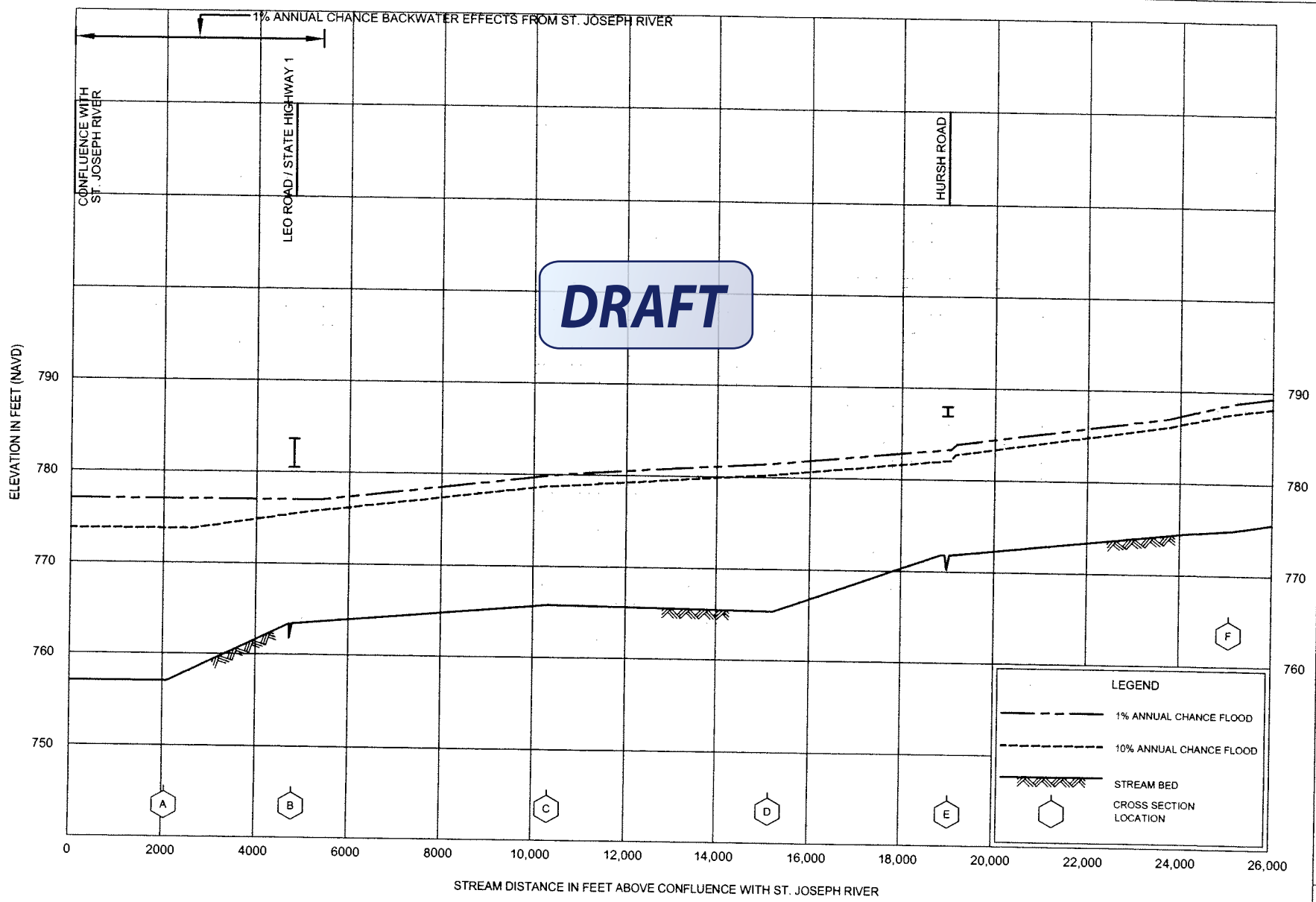

FLOOD PROFILES

CEDAR CREEK

FEDERAL EMERGENCY MANAGEMENT AGENCY

ALLEN COUNTY, IN

AND INCORPORATED AREAS

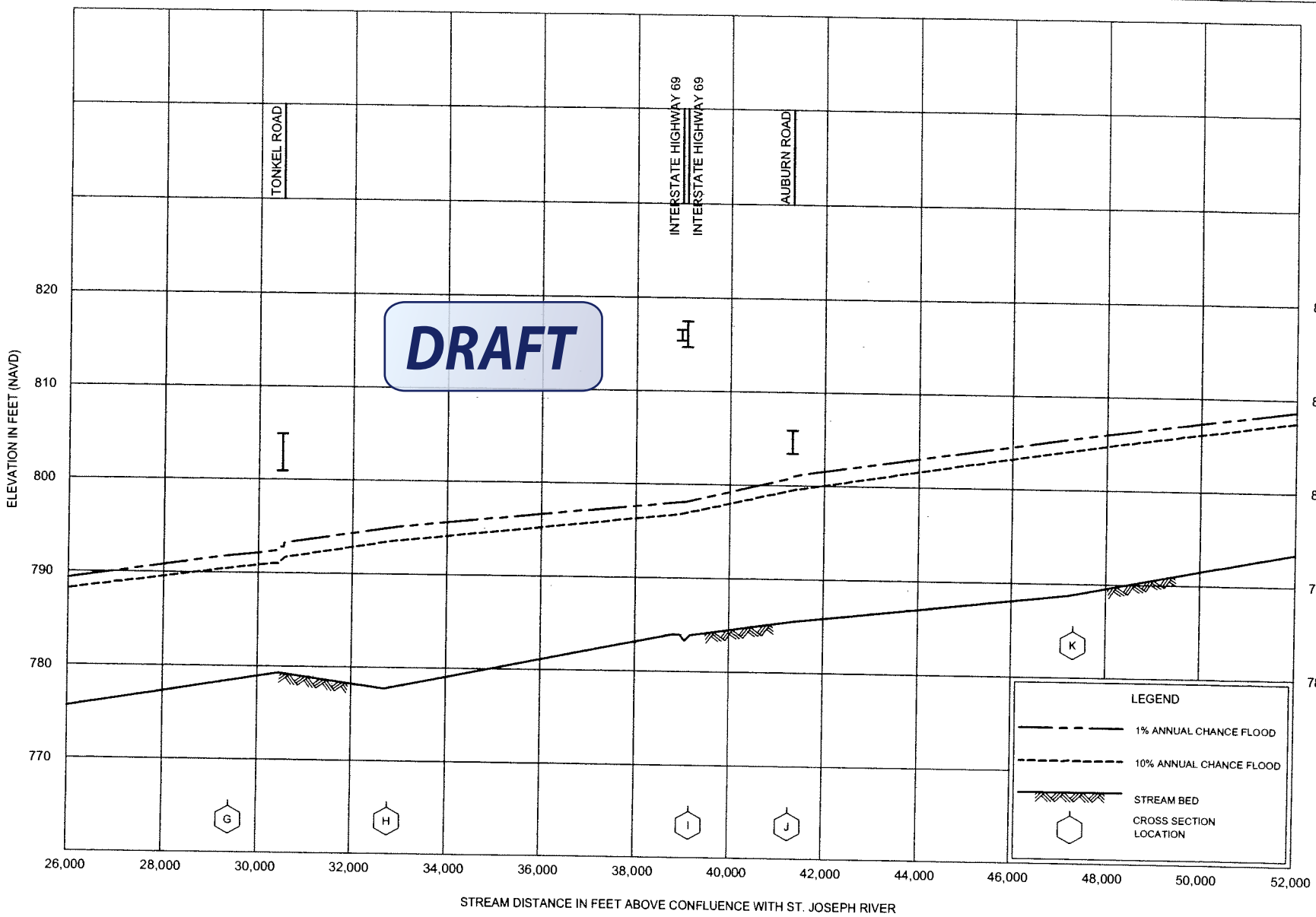

FLOOD PROFILES

CEDAR CREEK

FEDERAL EMERGENCY MANAGEMENT AGENCY

ALLEN COUNTY, IN

AND INCORPORATED AREAS

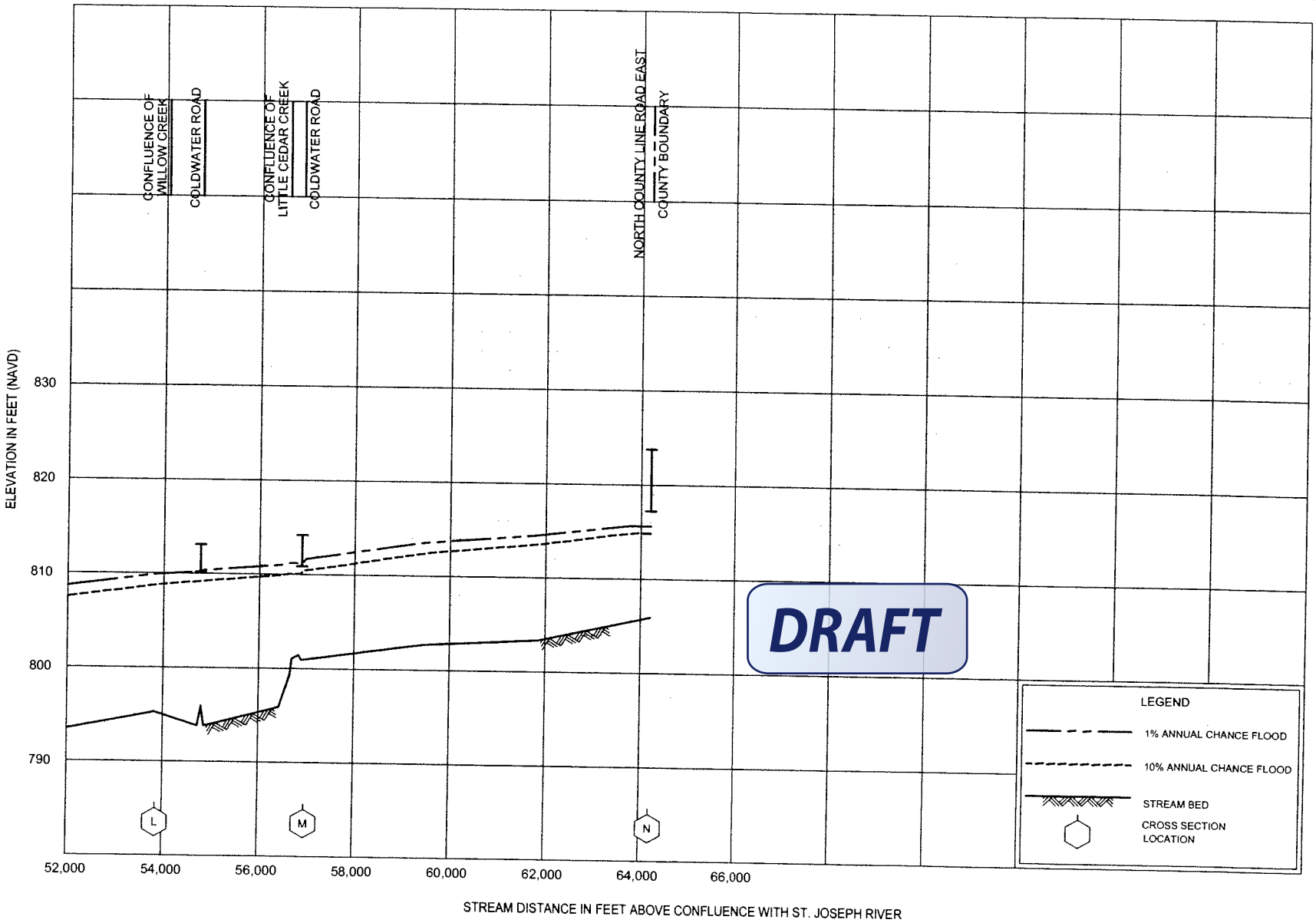

FLOOD PROFILES

CEDAR CREEK

FEDERAL EMERGENCY MANAGEMENT AGENCY

ALLEN COUNTY, IN

AND INCORPORATED AREAS

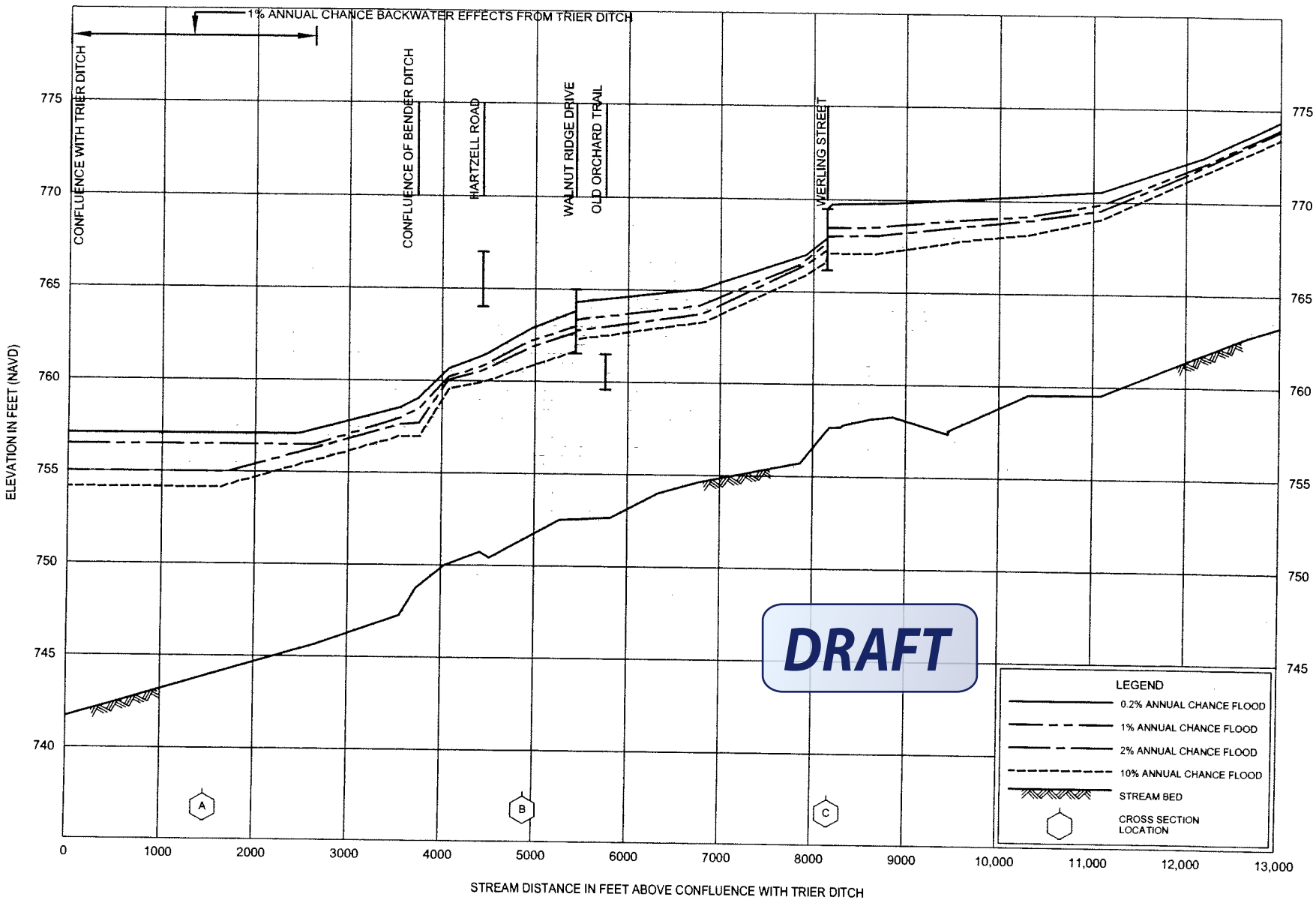

FLOOD PROFILES

DANNENFELSER-COCHOIT DITCH

FEDERAL EMERGENCY MANAGEMENT AGENCY

ALLEN COUNTY, IN

AND INCORPORATED AREAS



FLOOD PROFILES

DANNENFELSER-COCHOIT DITCH

FEDERAL EMERGENCY MANAGEMENT AGENCY

ALLEN COUNTY, IN

AND INCORPORATED AREAS

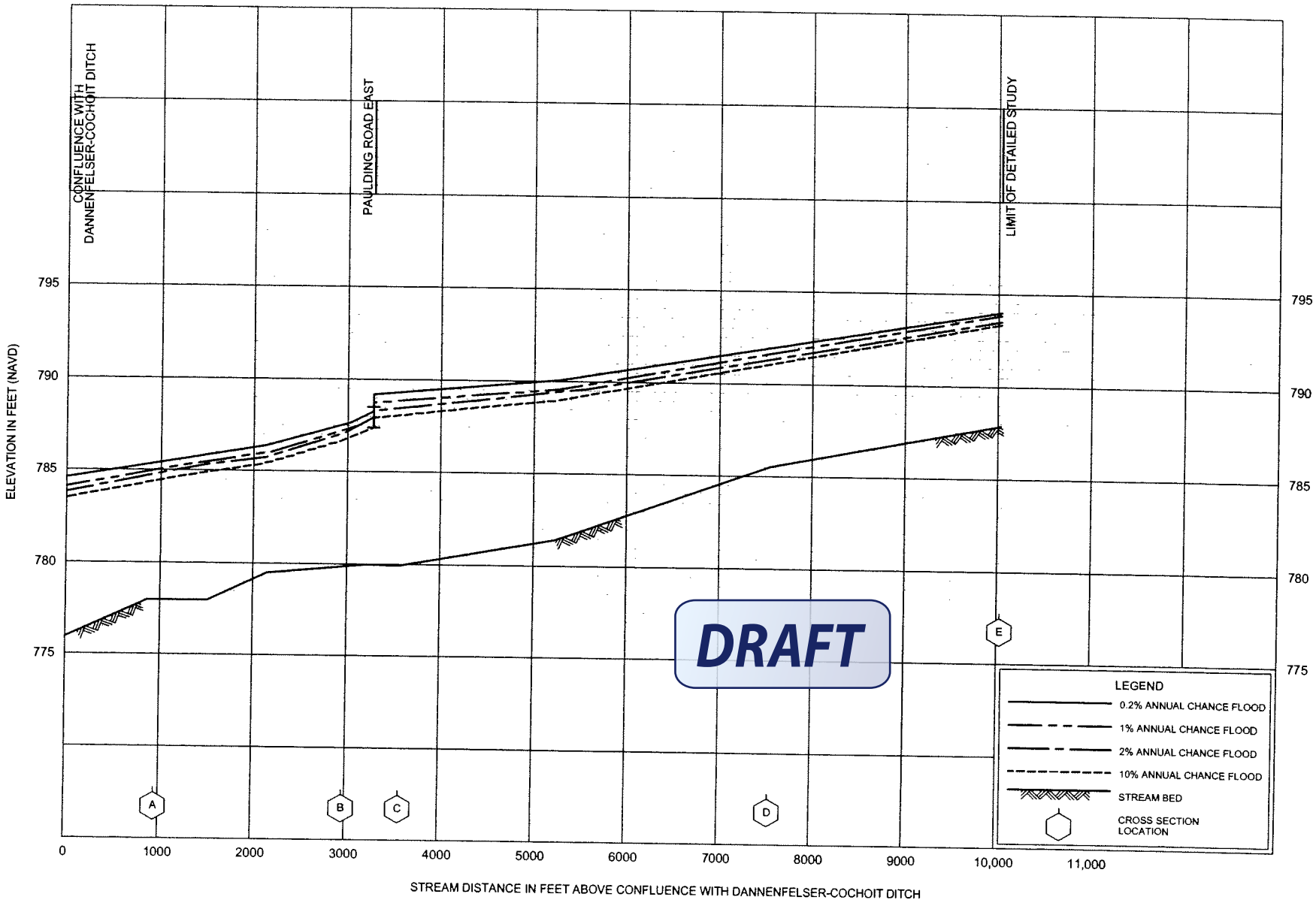

FLOOD PROFILES

DENNIS DITCH

FEDERAL EMERGENCY MANAGEMENT AGENCY

ALLEN COUNTY, IN

AND INCORPORATED AREAS



FLOOD PROFILES

DEPTMER DITCH

FEDERAL EMERGENCY MANAGEMENT AGENCY

ALLEN COUNTY, IN

AND INCORPORATED AREAS

FLOOD PROFILES

DEPTMER DITCH

FEDERAL EMERGENCY MANAGEMENT AGENCY

ALLEN COUNTY, IN

AND INCORPORATED AREAS

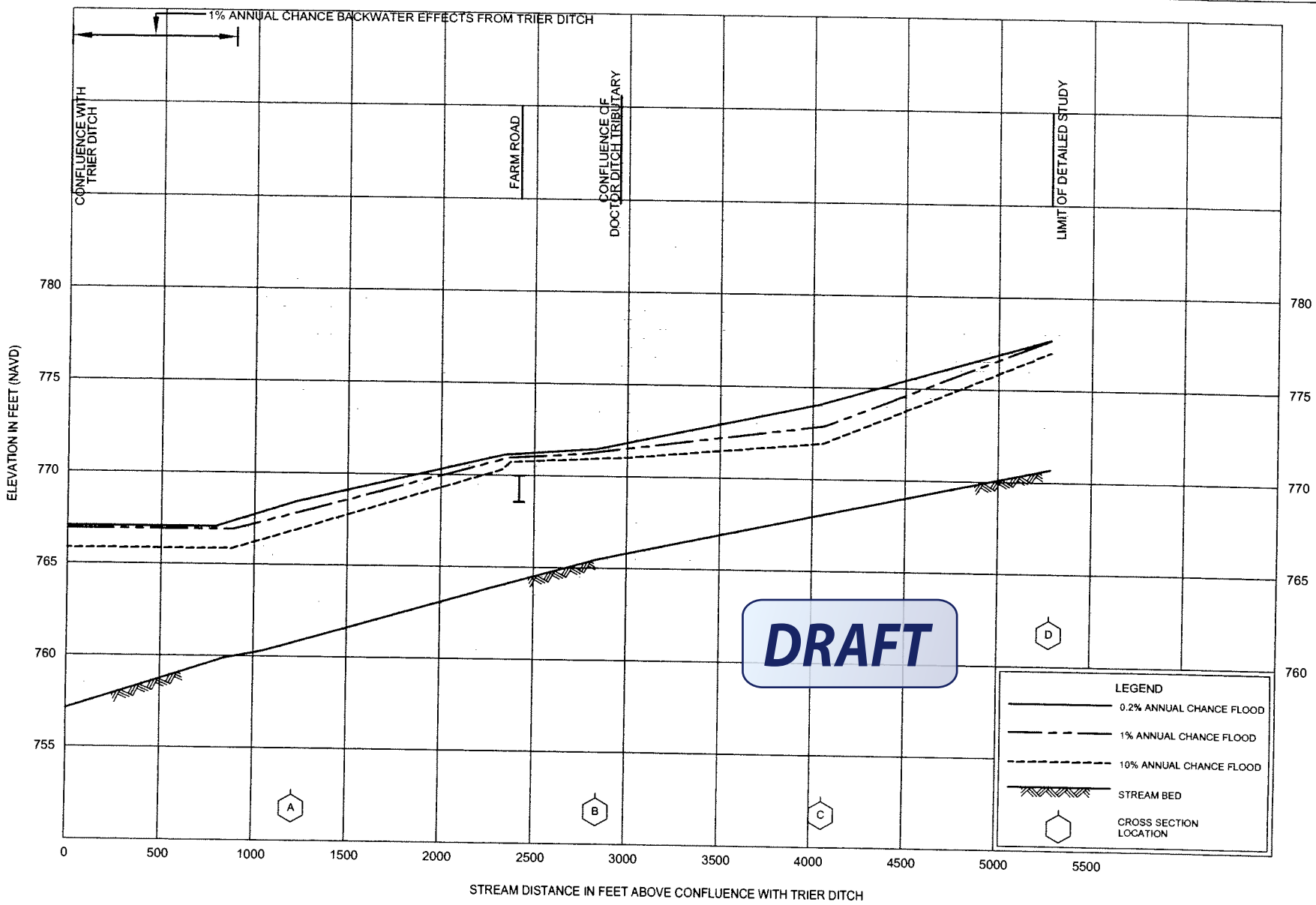

FLOOD PROFILES

DOCTOR DITCH

FEDERAL EMERGENCY MANAGEMENT AGENCY

ALLEN COUNTY, IN

AND INCORPORATED AREAS

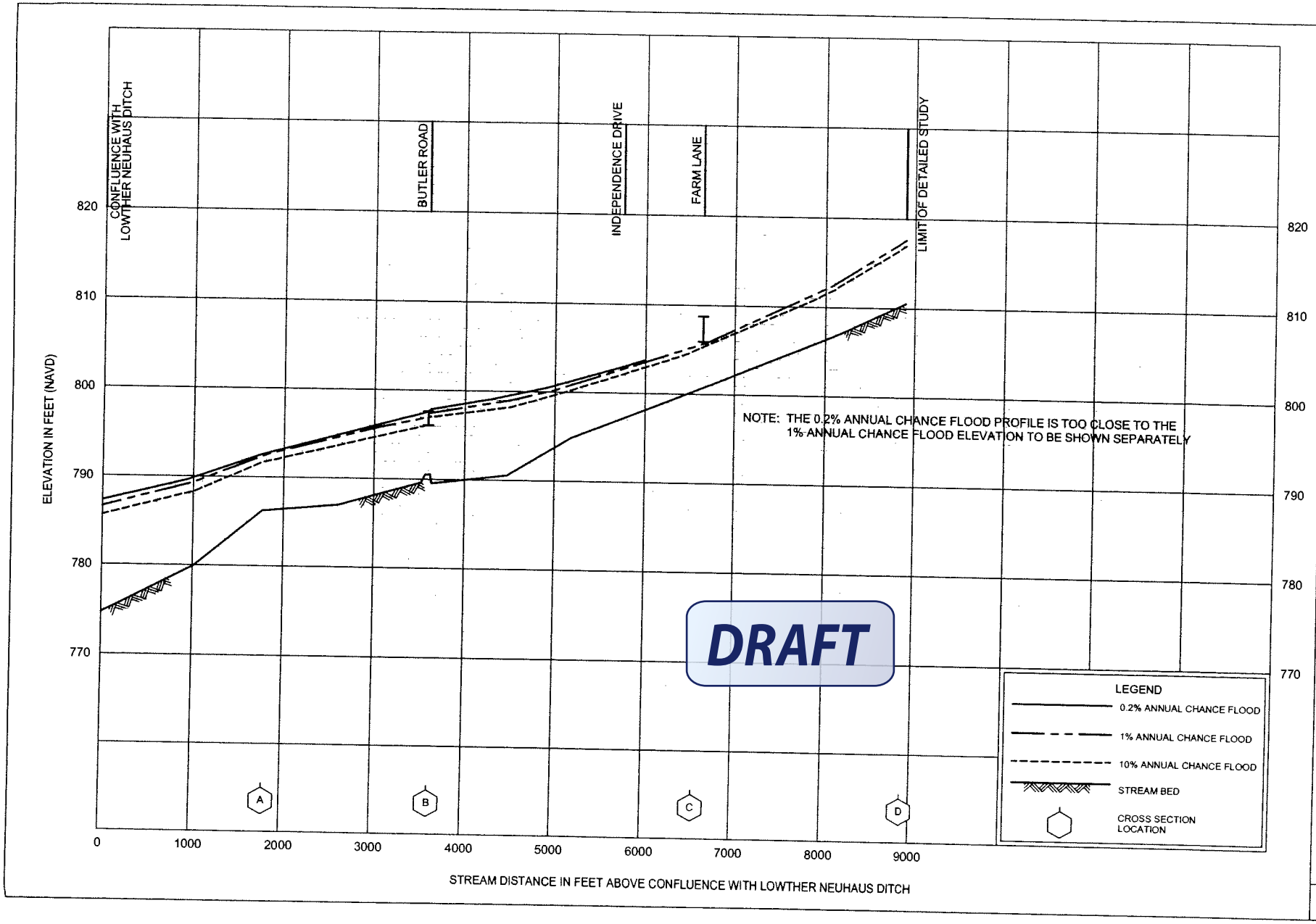

FLOOD PROFILES

DRAIN NO. 6

FEDERAL EMERGENCY MANAGEMENT AGENCY

ALLEN COUNTY, IN

AND INCORPORATED AREAS

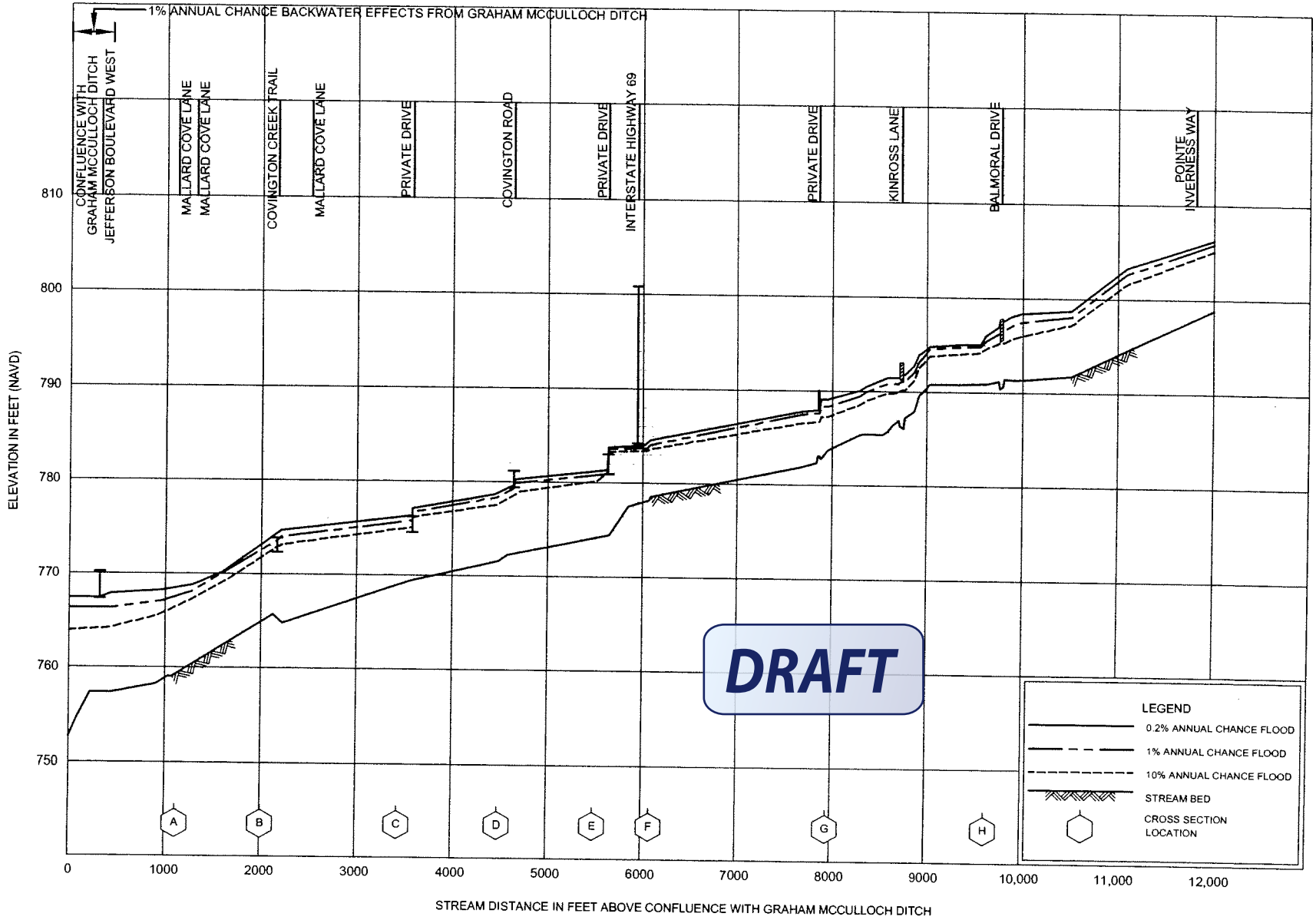

FLOOD PROFILES

DURNELL DITCH

FEDERAL EMERGENCY MANAGEMENT AGENCY

ALLEN COUNTY, IN

AND INCORPORATED AREAS

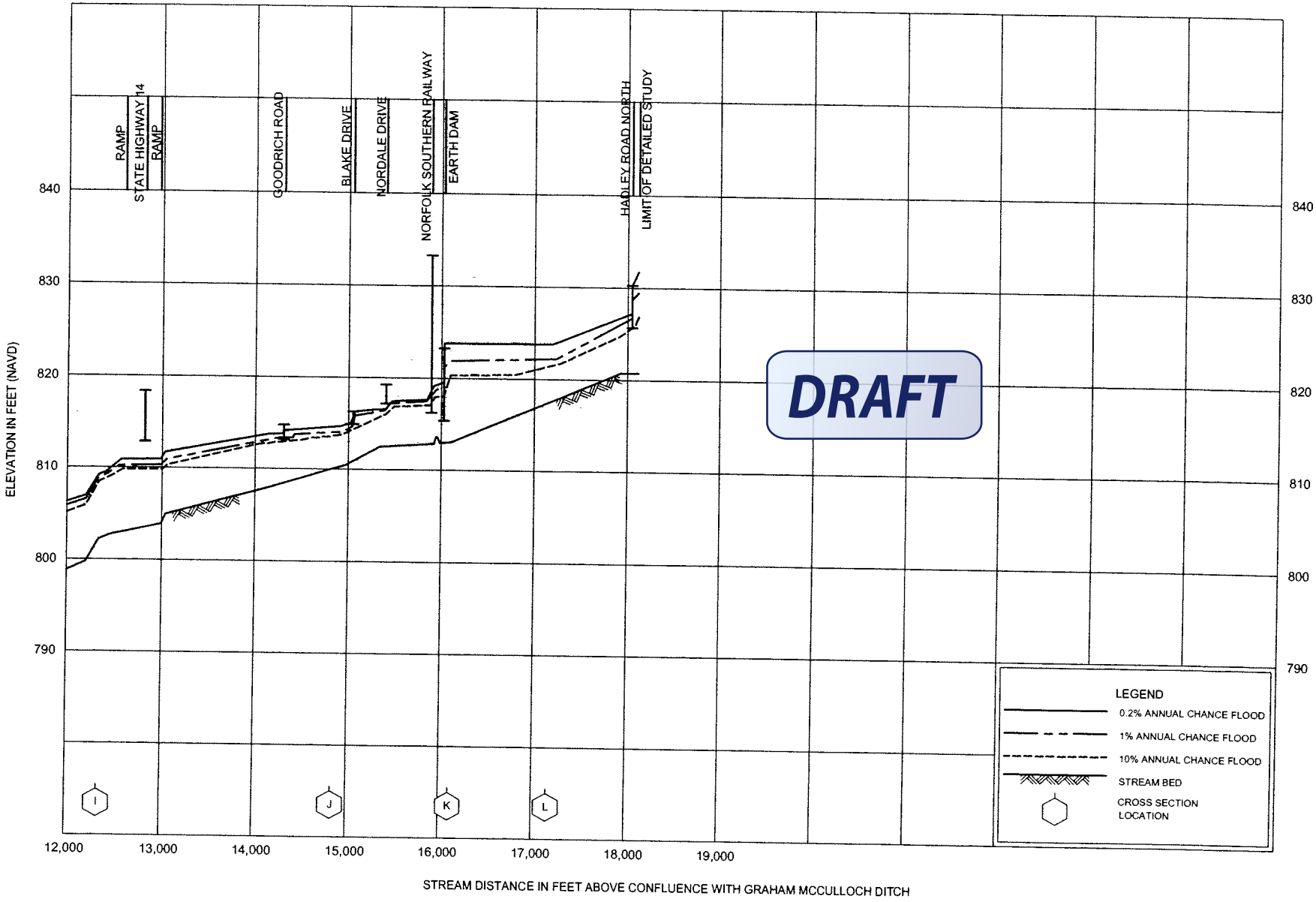

FLOOD PROFILES

DURNELL DITCH

FEDERAL EMERGENCY MANAGEMENT AGENCY

ALLEN COUNTY, IN

AND INCORPORATED AREAS

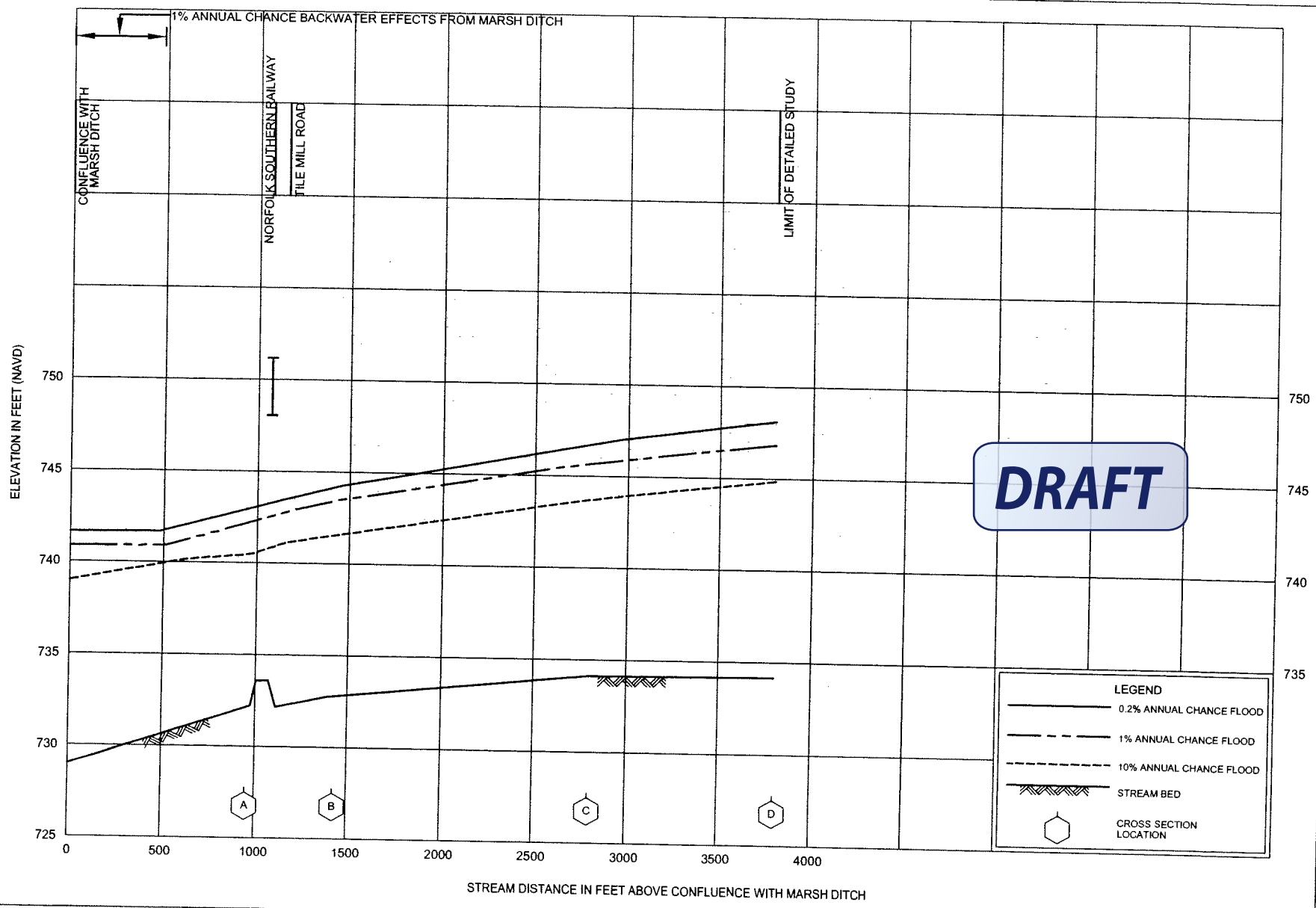

FLOOD PROFILES

EDGERTON CARSON DITCH

FEDERAL EMERGENCY MANAGEMENT AGENCY

ALLEN COUNTY, IN

AND INCORPORATED AREAS



FLOOD PROFILES

EIGHTMILE CREEK

FEDERAL EMERGENCY MANAGEMENT AGENCY

ALLEN COUNTY, IN

AND INCORPORATED AREAS

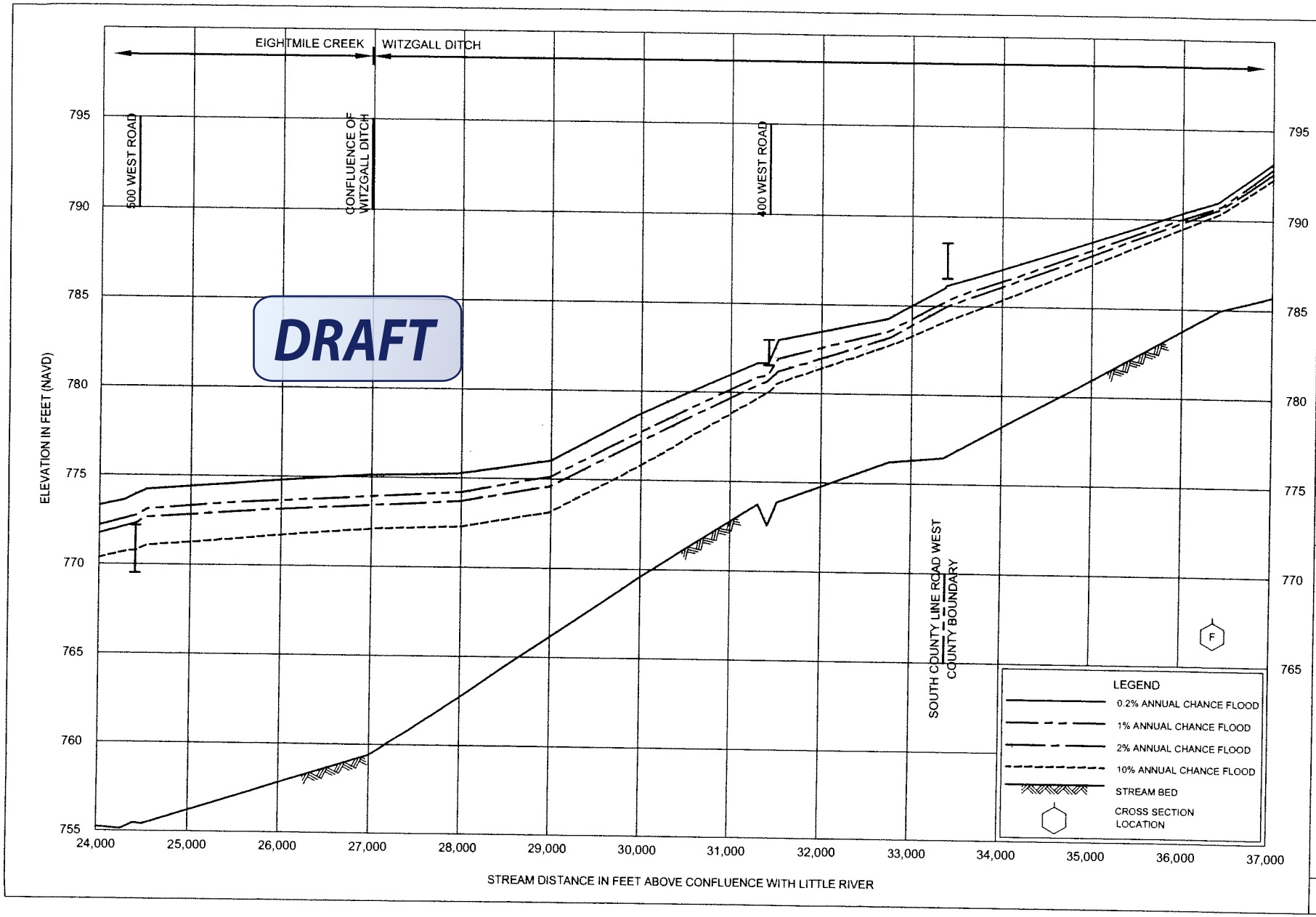

FLOOD PROFILES

EIGHTMILE CREEK - WITZGALL DITCH

FEDERAL EMERGENCY MANAGEMENT AGENCY

ALLEN COUNTY, IN

AND INCORPORATED AREAS

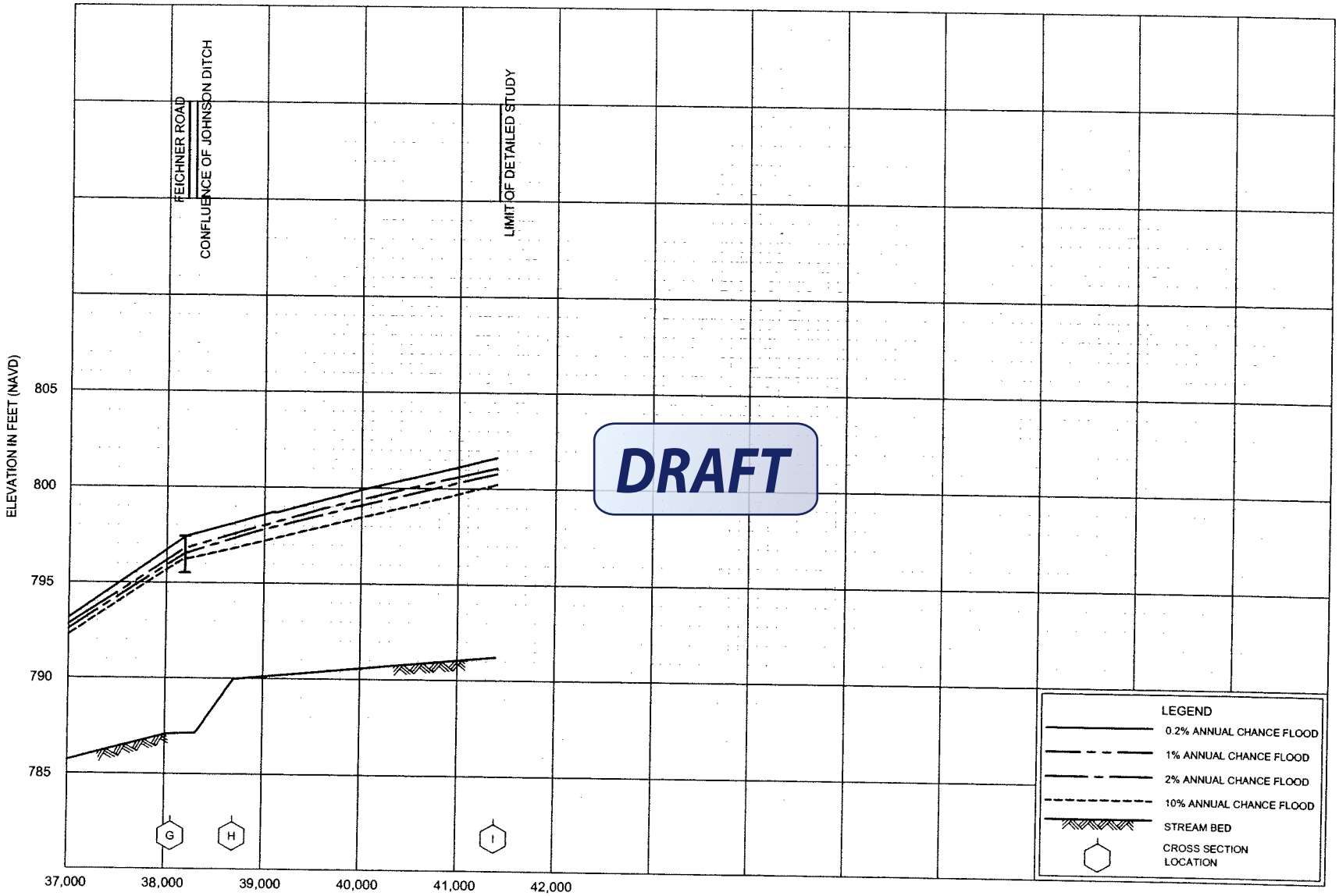

DRAFT

FLOOD PROFILES

WITZGALL DITCH

FEDERAL EMERGENCY MANAGEMENT AGENCY

ALLEN COUNTY, IN

AND INCORPORATED AREAS

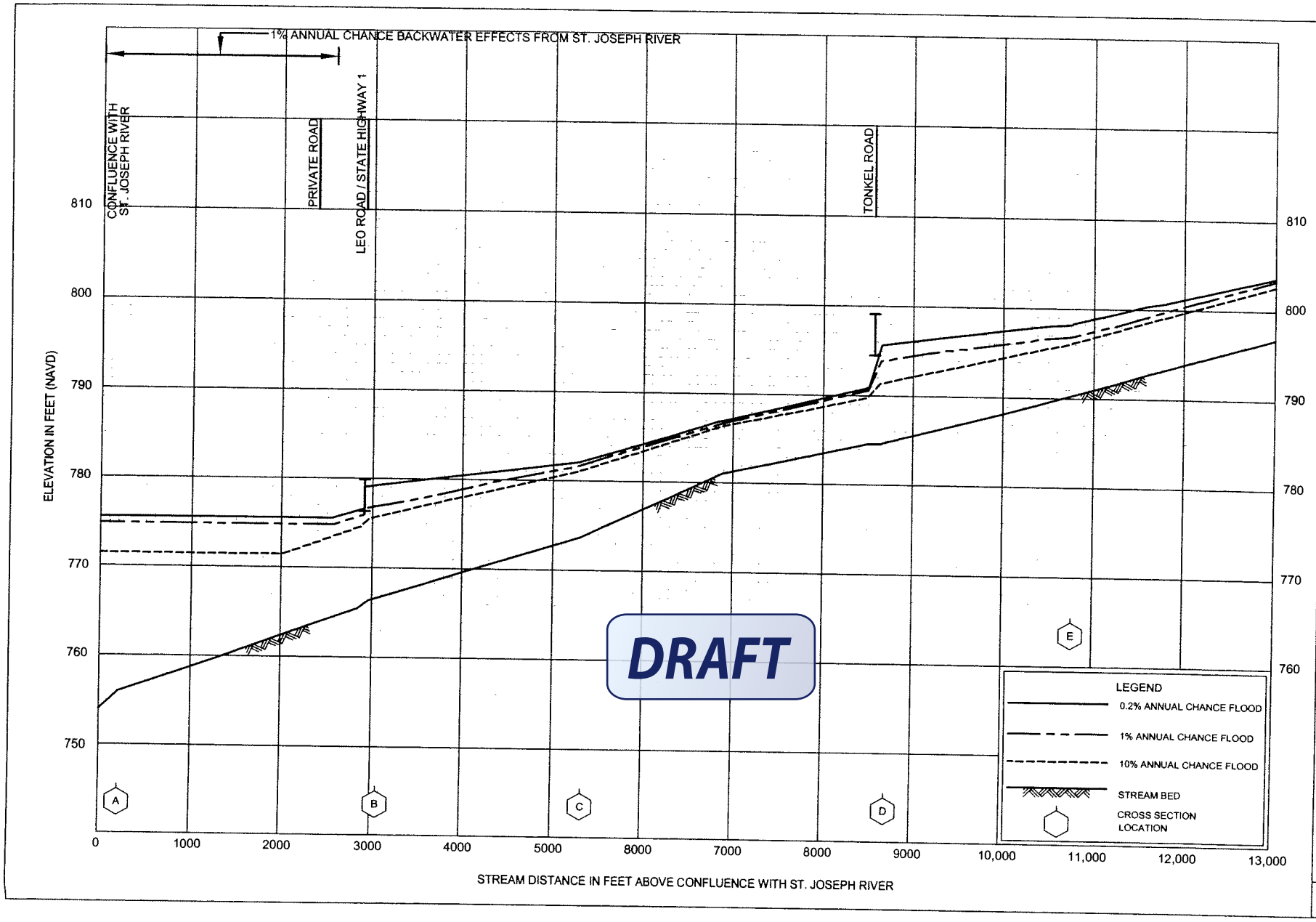

FLOOD PROFILES

ELY RUN

FEDERAL EMERGENCY MANAGEMENT AGENCY

ALLEN COUNTY, IN

AND INCORPORATED AREAS

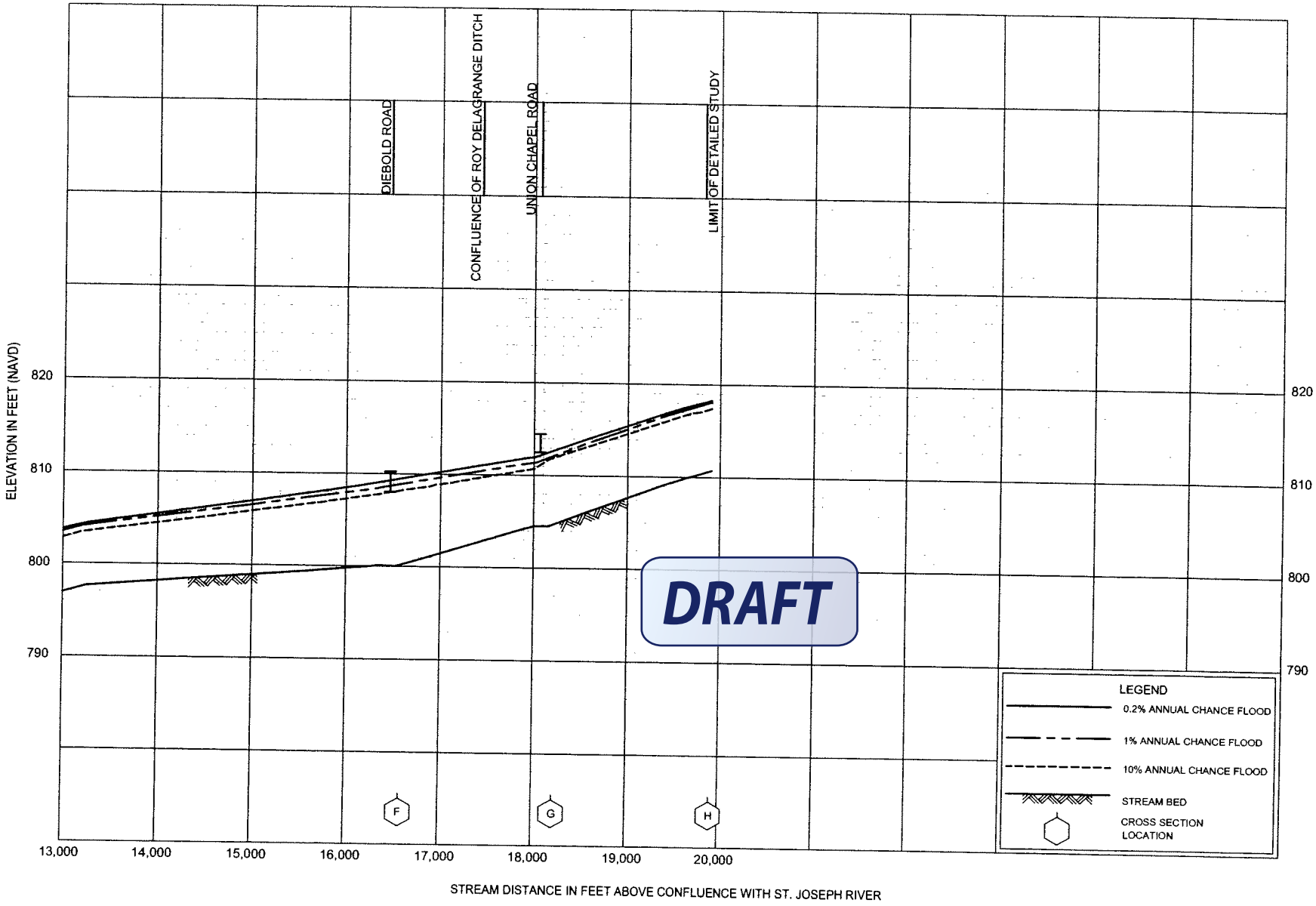

FLOOD PROFILES

ELY RUN

FEDERAL EMERGENCY MANAGEMENT AGENCY

ALLEN COUNTY, IN

AND INCORPORATED AREAS



FLOOD PROFILES

FAIRFIELD DITCH/HARBER DITCH

FEDERAL EMERGENCY MANAGEMENT AGENCY

ALLEN COUNTY, IN

AND INCORPORATED AREAS



FLOOD PROFILES

HARBER DITCH

FEDERAL EMERGENCY MANAGEMENT AGENCY

ALLEN COUNTY, IN

AND INCORPORATED AREAS

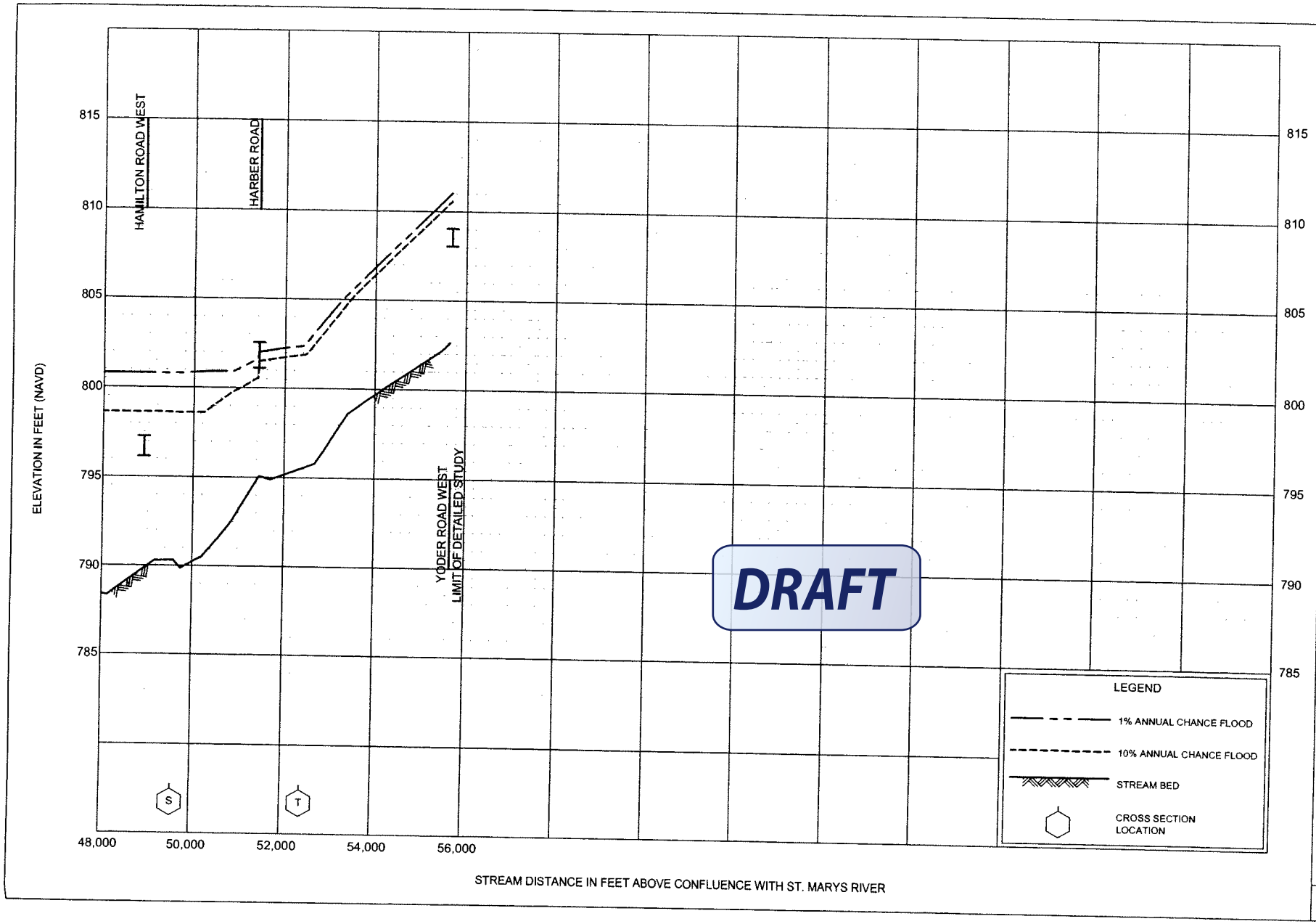

FLOOD PROFILES

HARBER DITCH

FEDERAL EMERGENCY MANAGEMENT AGENCY

ALLEN COUNTY, IN

AND INCORPORATED AREAS

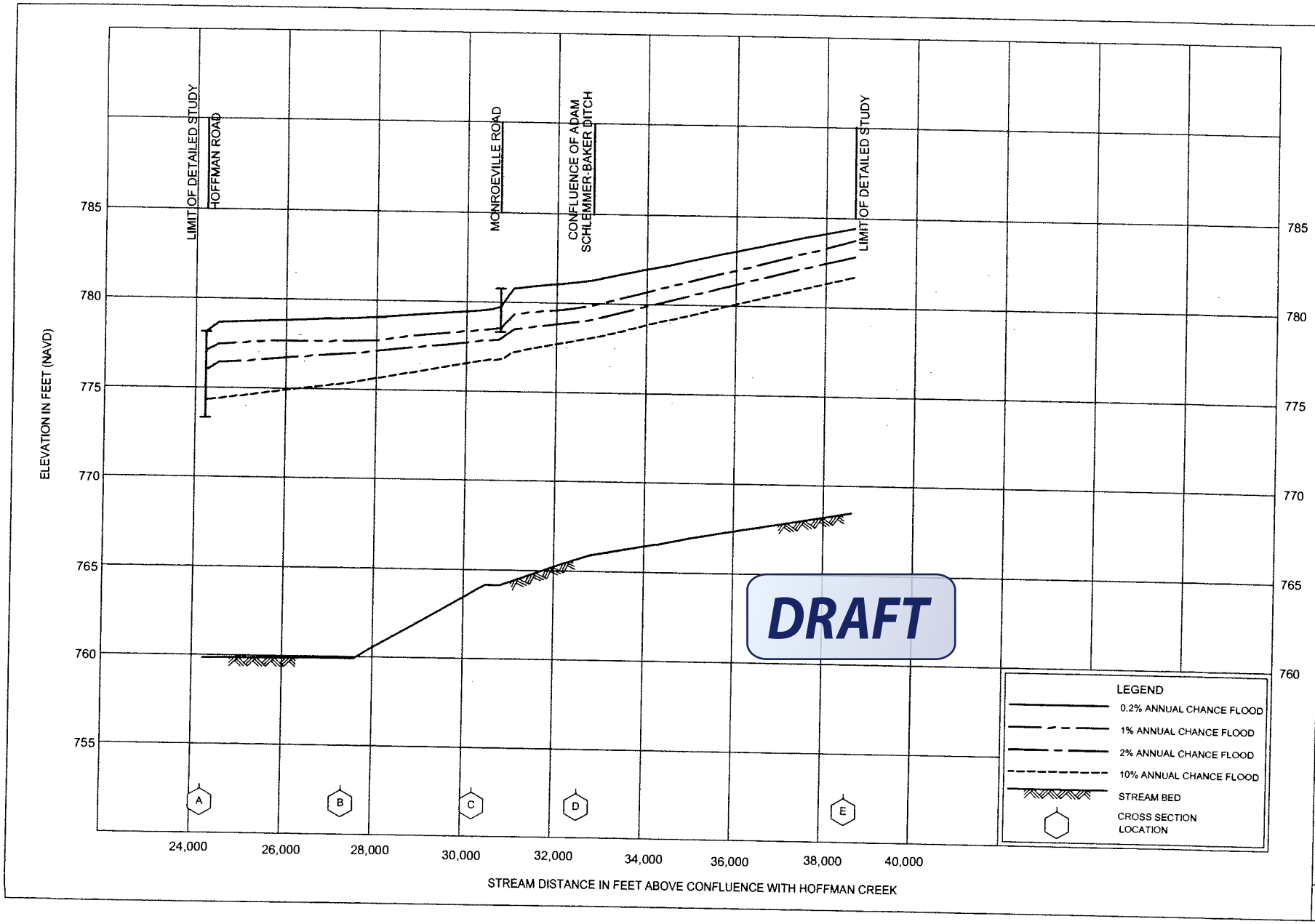

FLOOD PROFILES

FLATROCK CREEK

FEDERAL EMERGENCY MANAGEMENT AGENCY

ALLEN COUNTY, IN

AND INCORPORATED AREAS

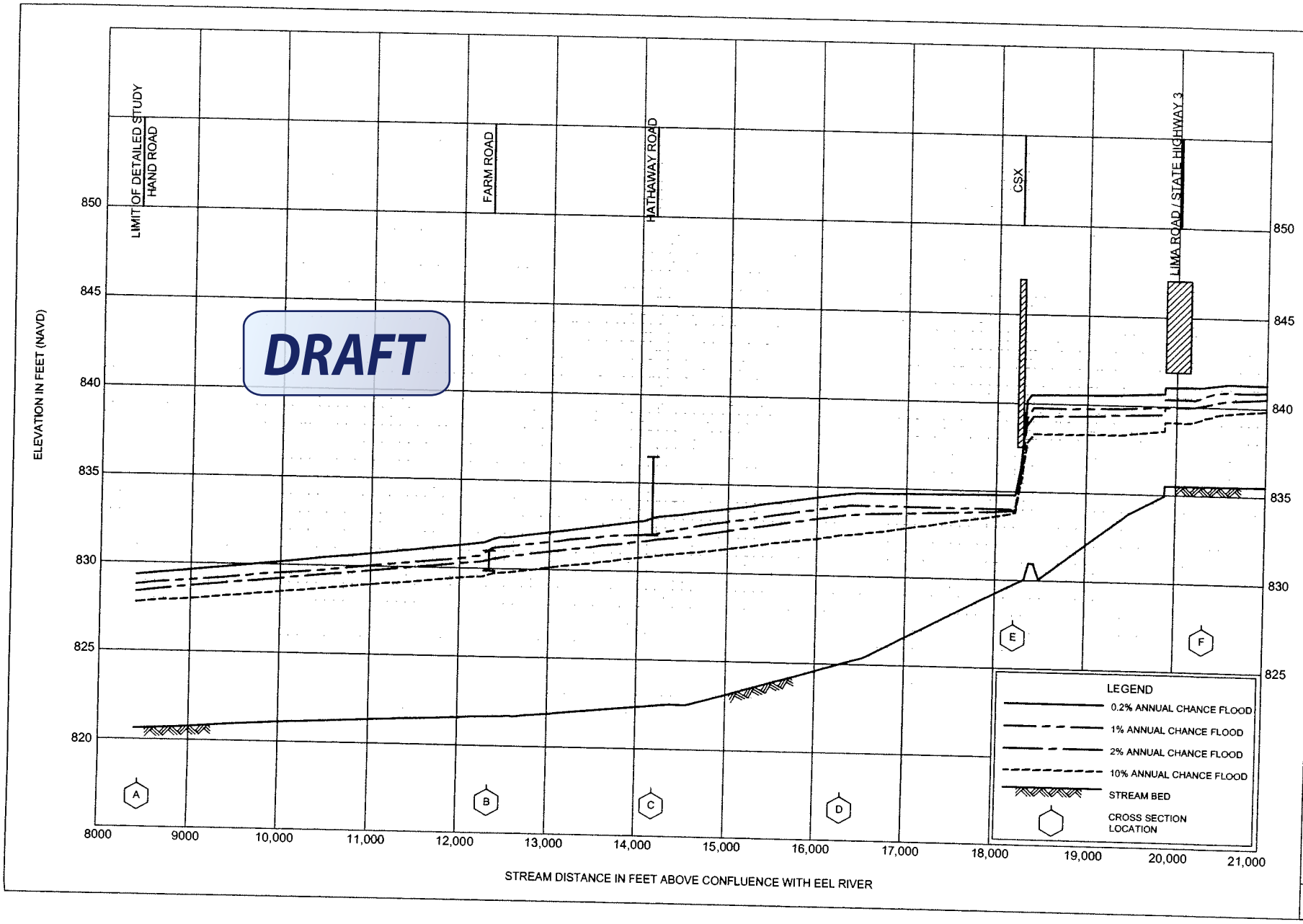

FLOOD PROFILES

GELLER DITCH

FEDERAL EMERGENCY MANAGEMENT AGENCY

ALLEN COUNTY, IN

AND INCORPORATED AREAS

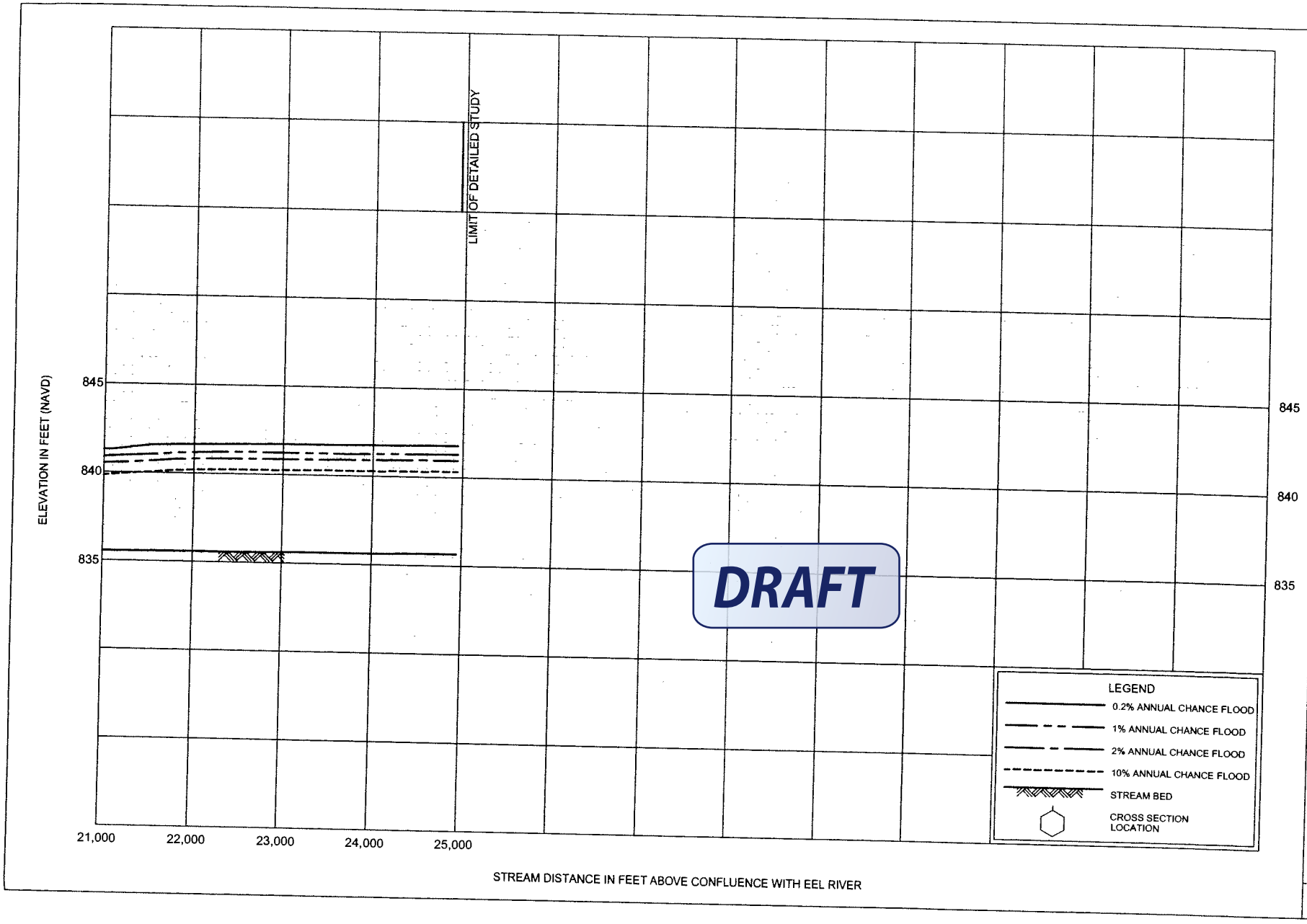

FLOOD PROFILES

GELLER DITCH

FEDERAL EMERGENCY MANAGEMENT AGENCY

ALLEN COUNTY, IN

AND INCORPORATED AREAS

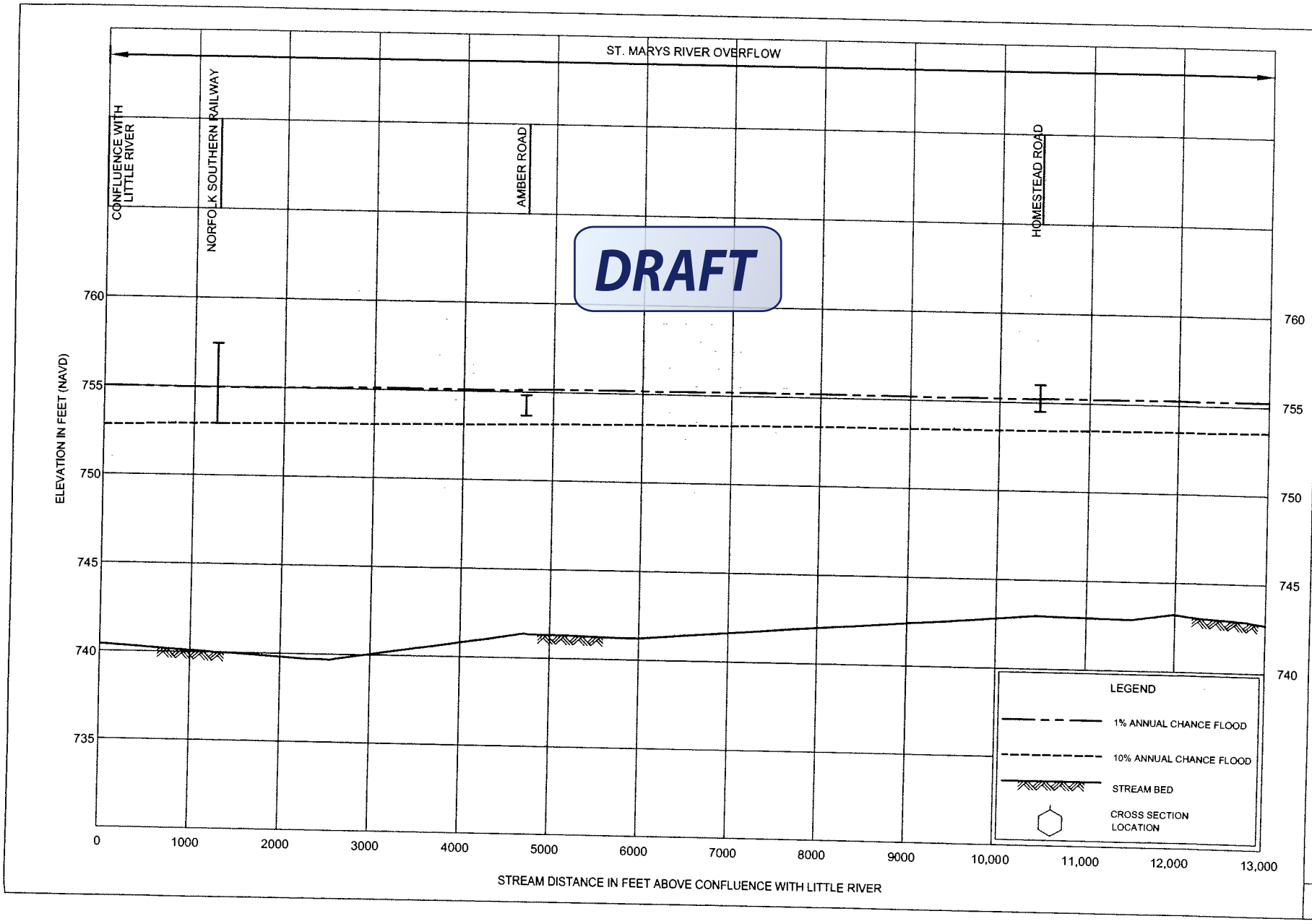

FLOOD PROFILES

GRAHAM McCULLOCH DITCH

FEDERAL EMERGENCY MANAGEMENT AGENCY

ALLEN COUNTY, IN

AND INCORPORATED AREAS

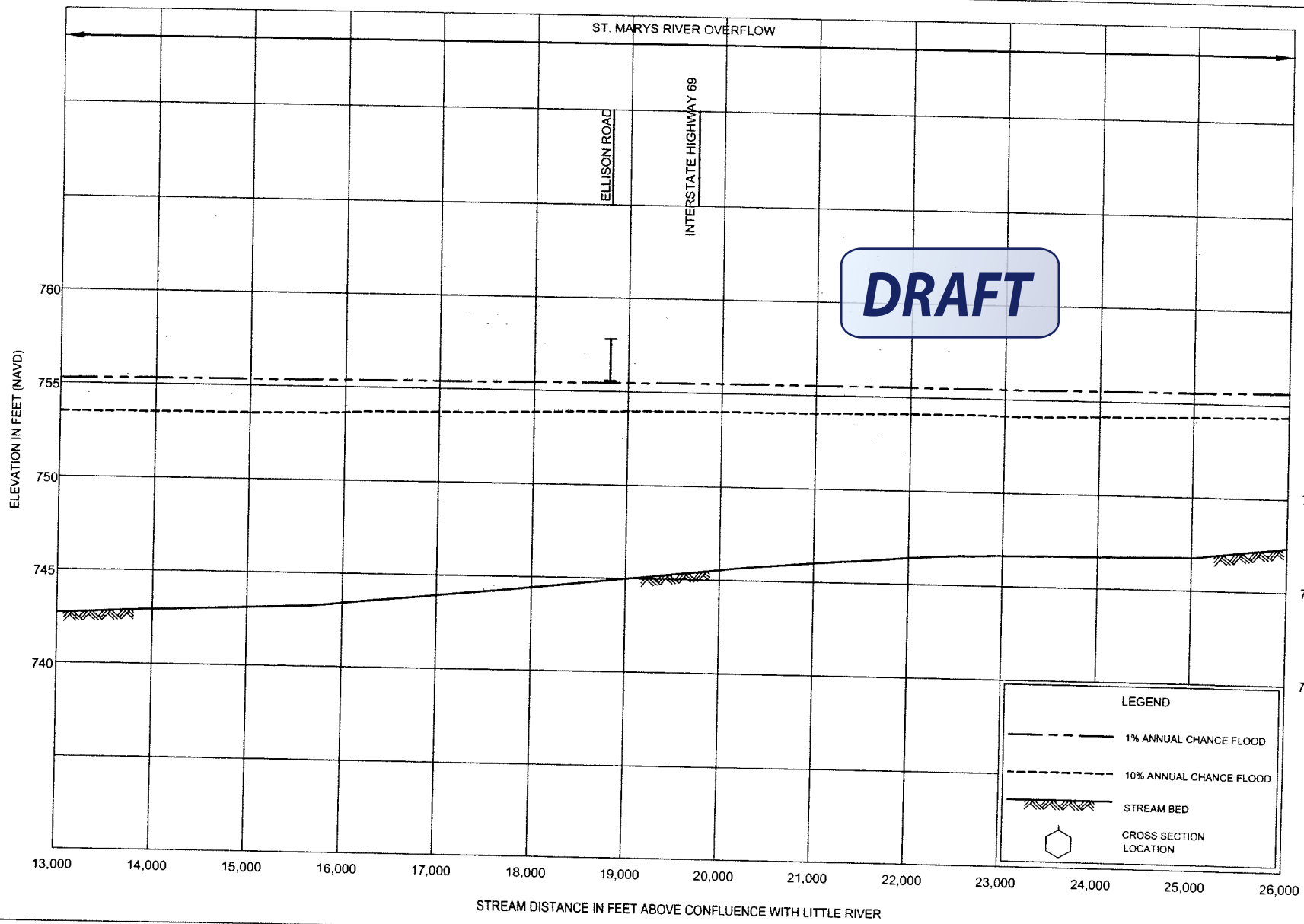

FLOOD PROFILES

GRAHAM McCULLOCH DITCH

FEDERAL EMERGENCY MANAGEMENT AGENCY

ALLEN COUNTY, IN

AND INCORPORATED AREAS

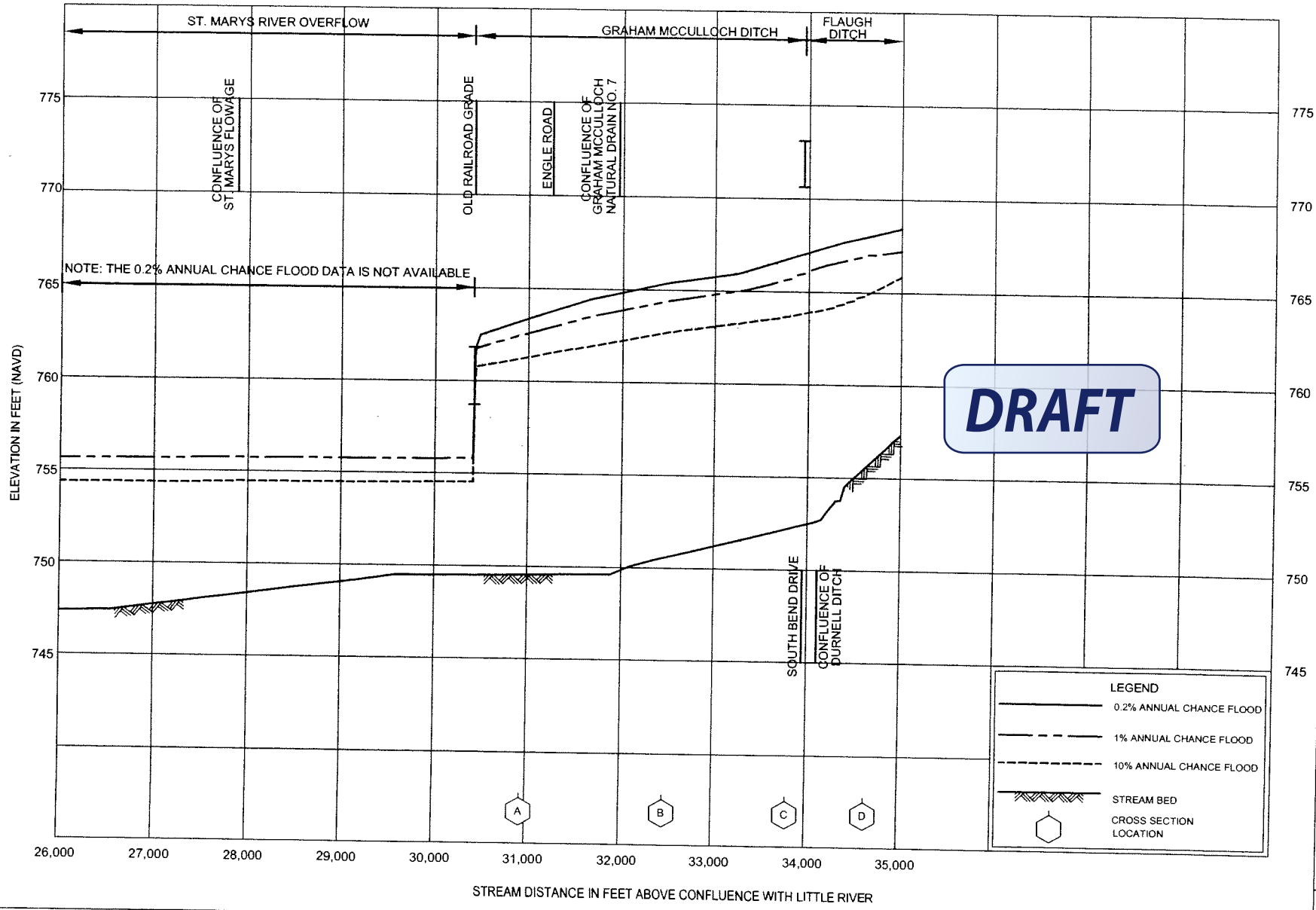

FLOOD PROFILES

GRAHAM McCULLOCH DITCH / FLAUGH DITCH

FEDERAL EMERGENCY MANAGEMENT AGENCY

ALLEN COUNTY, IN

AND INCORPORATED AREAS



FLOOD PROFILES

FLAUGH DITCH

FEDERAL EMERGENCY MANAGEMENT AGENCY

ALLEN COUNTY, IN

AND INCORPORATED AREAS

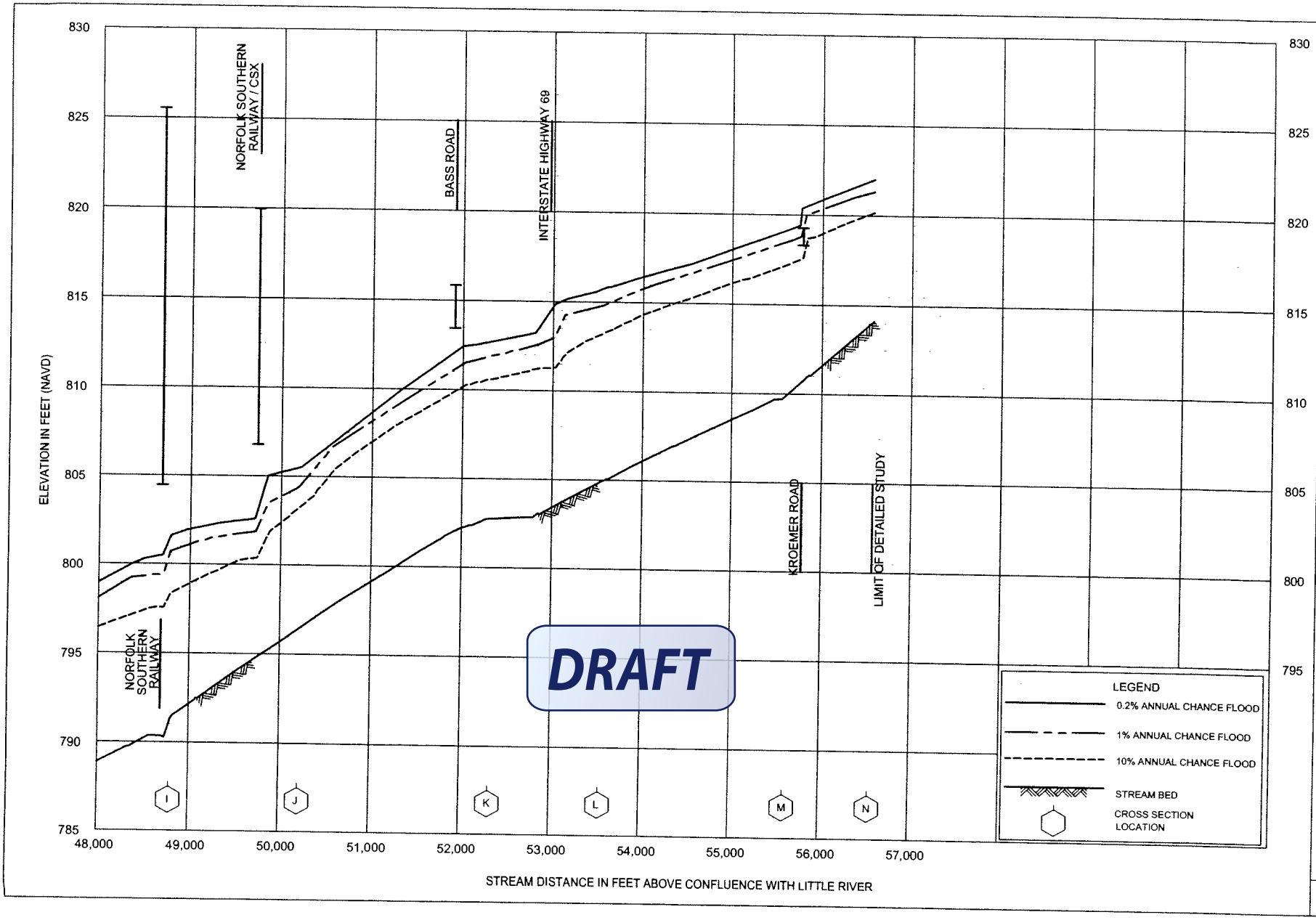

FLOOD PROFILES

FLAUGH DITCH

FEDERAL EMERGENCY MANAGEMENT AGENCY

ALLEN COUNTY, IN

AND INCORPORATED AREAS

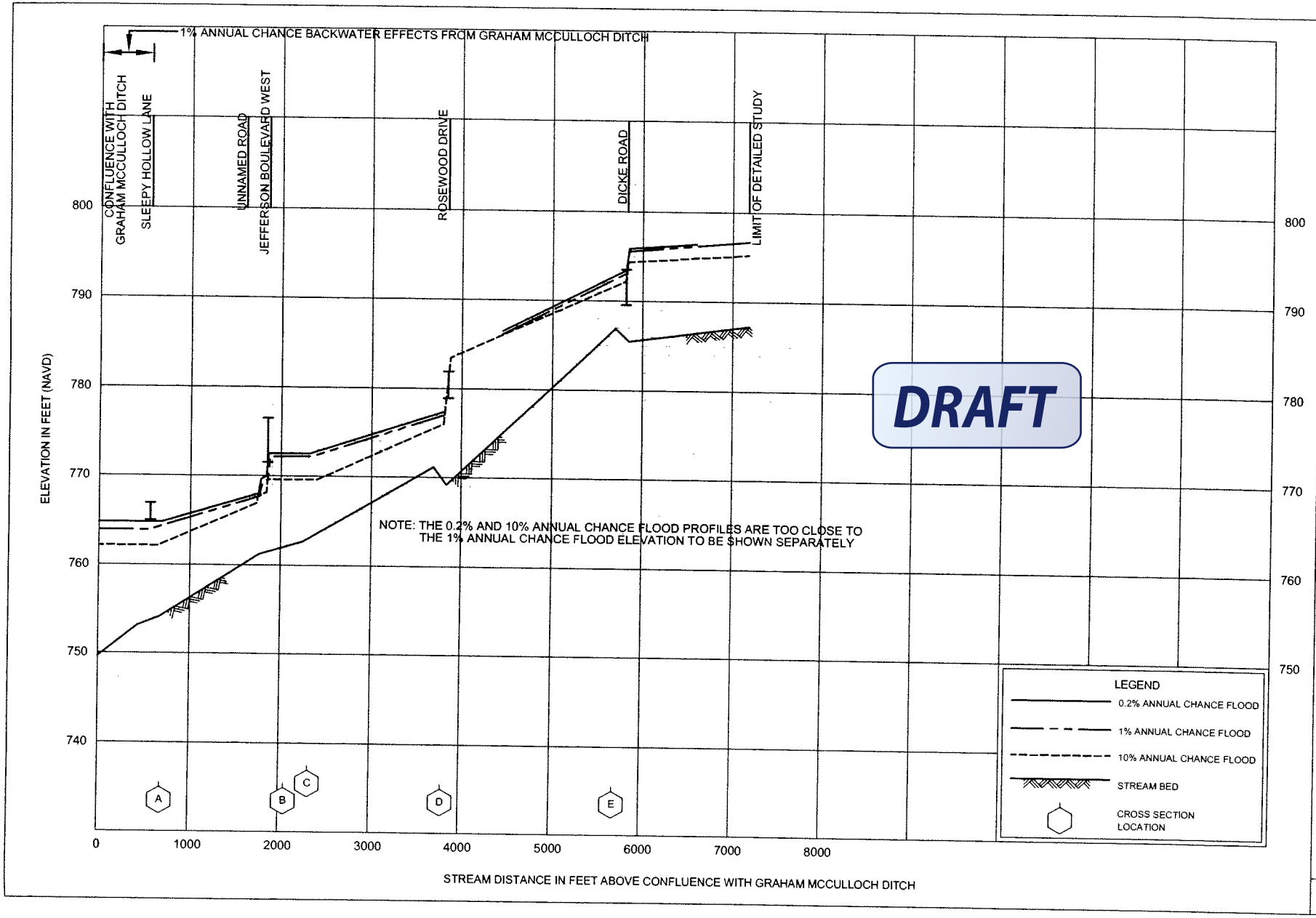

FLOOD PROFILES

GRAHAM MCCULLOCH NATURAL DRAIN NO. 7

FEDERAL EMERGENCY MANAGEMENT AGENCY

ALLEN COUNTY, IN

AND INCORPORATED AREAS

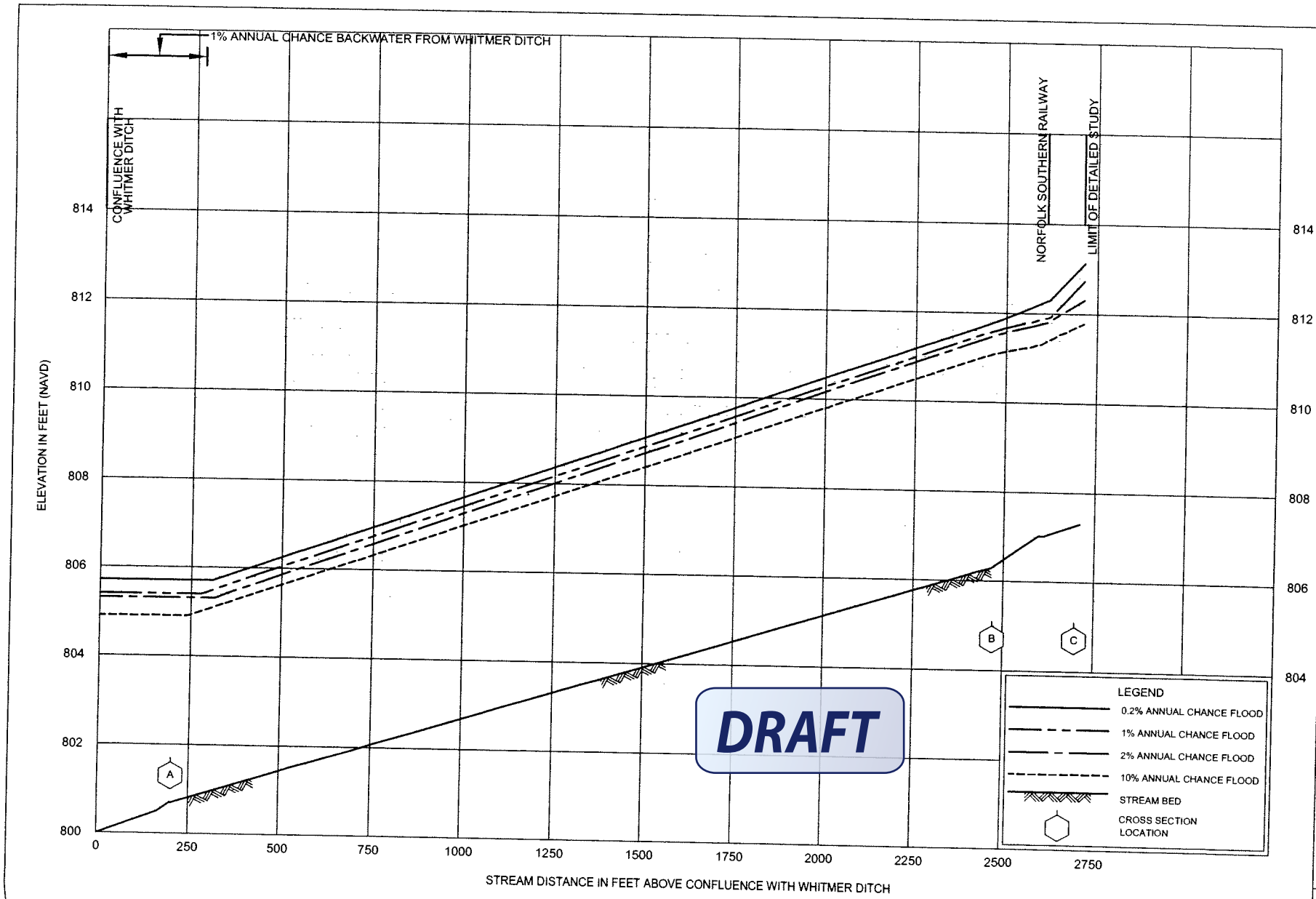

FLOOD PROFILES

HAIFLEY DITCH

FEDERAL EMERGENCY MANAGEMENT AGENCY

ALLEN COUNTY, IN

AND INCORPORATED AREAS

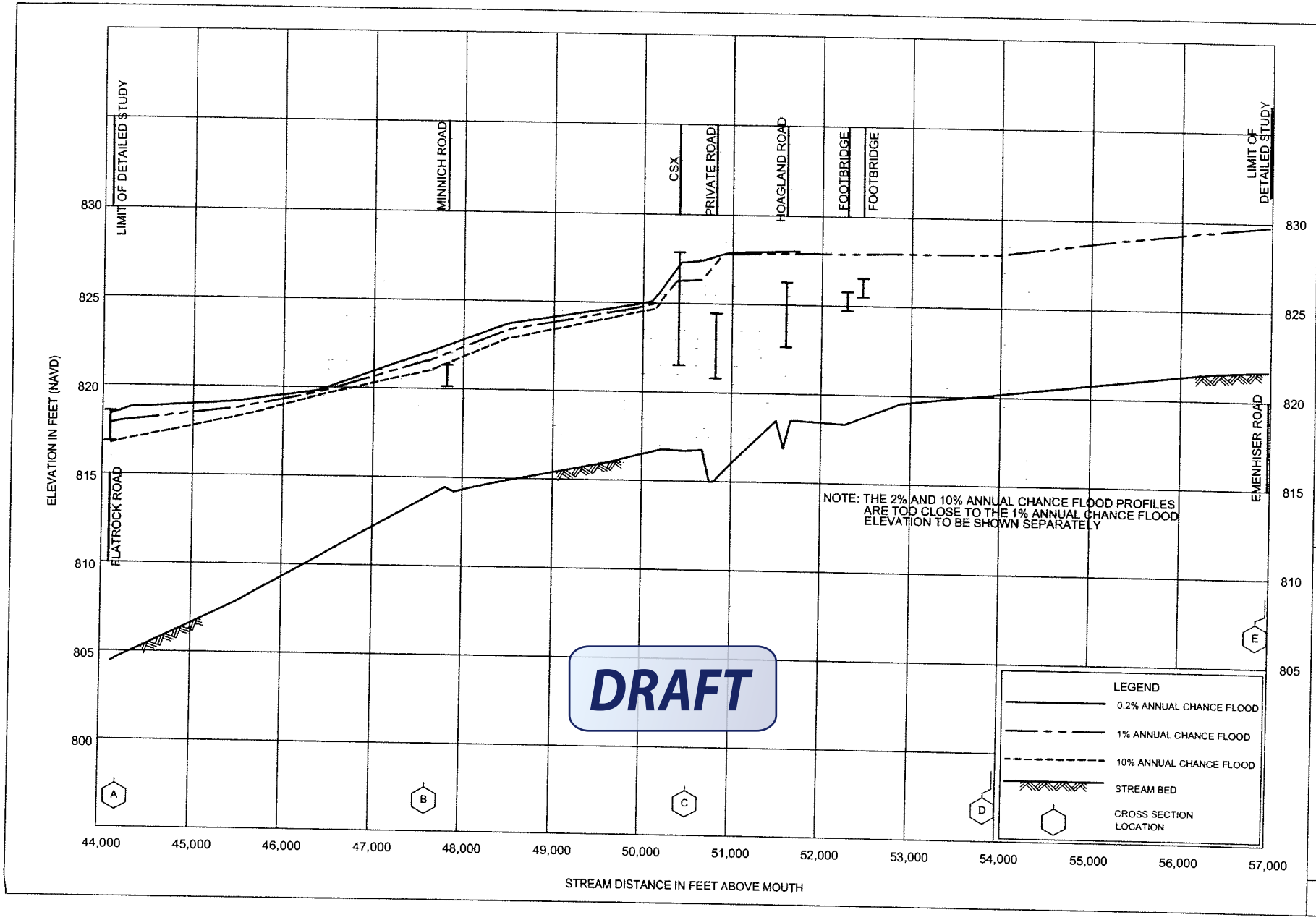

FLOOD PROFILES

HOUK DITCH

FEDERAL EMERGENCY MANAGEMENT AGENCY

ALLEN COUNTY, IN

AND INCORPORATED AREAS

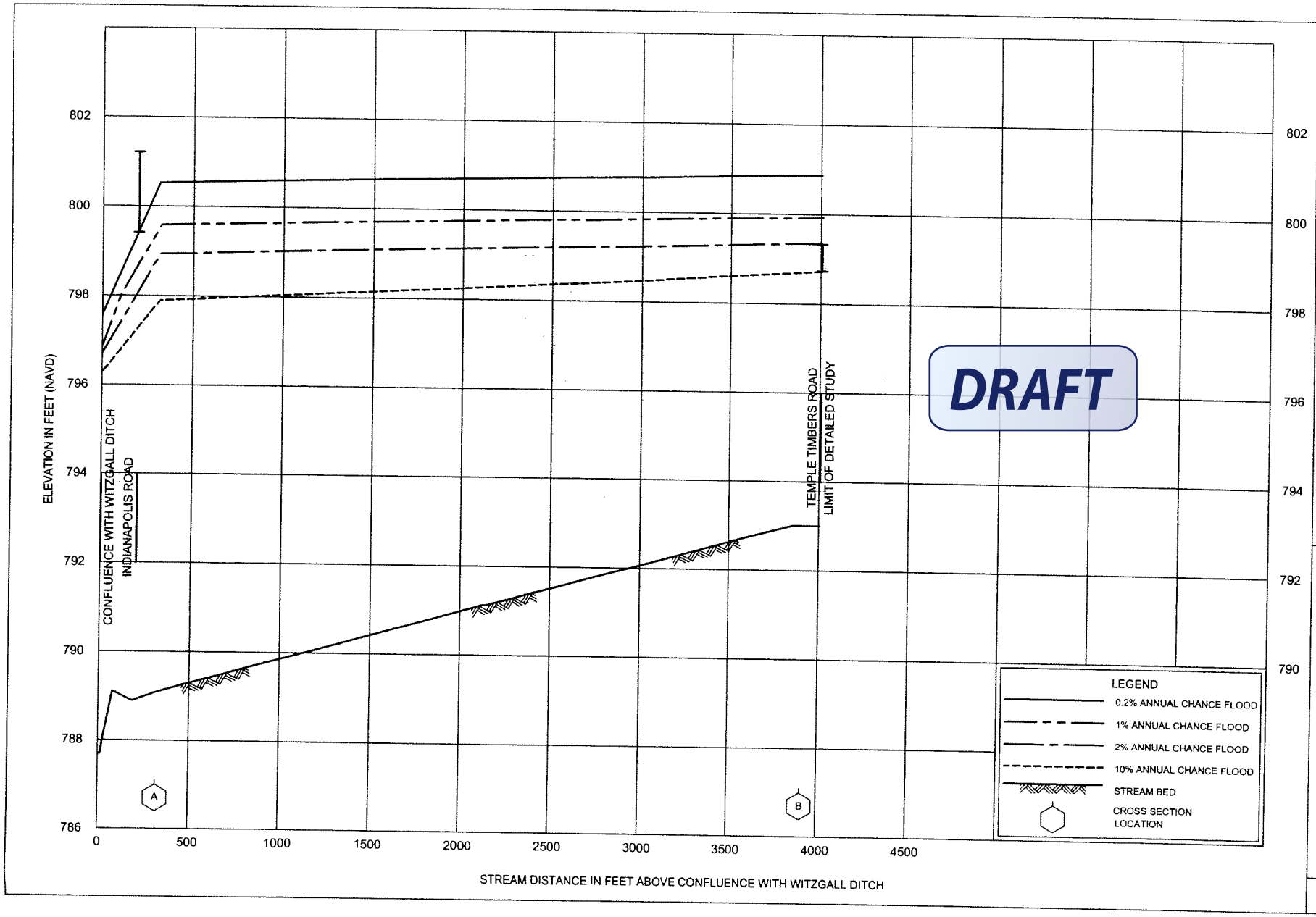

FLOOD PROFILES

JOHNSON DITCH

FEDERAL EMERGENCY MANAGEMENT AGENCY

ALLEN COUNTY, IN

AND INCORPORATED AREAS

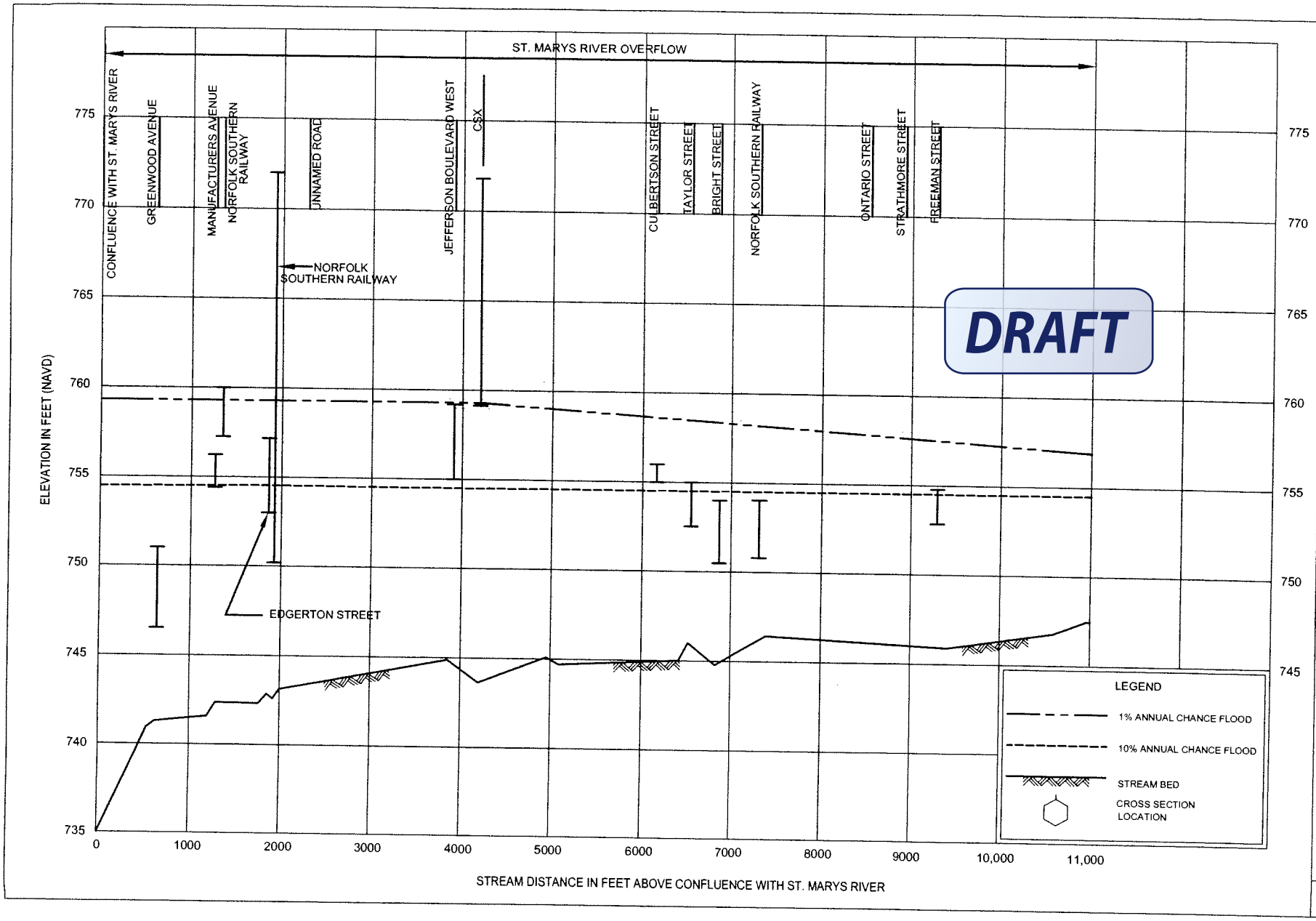

FLOOD PROFILES

JUNK DITCH

FEDERAL EMERGENCY MANAGEMENT AGENCY

ALLEN COUNTY, IN

AND INCORPORATED AREAS

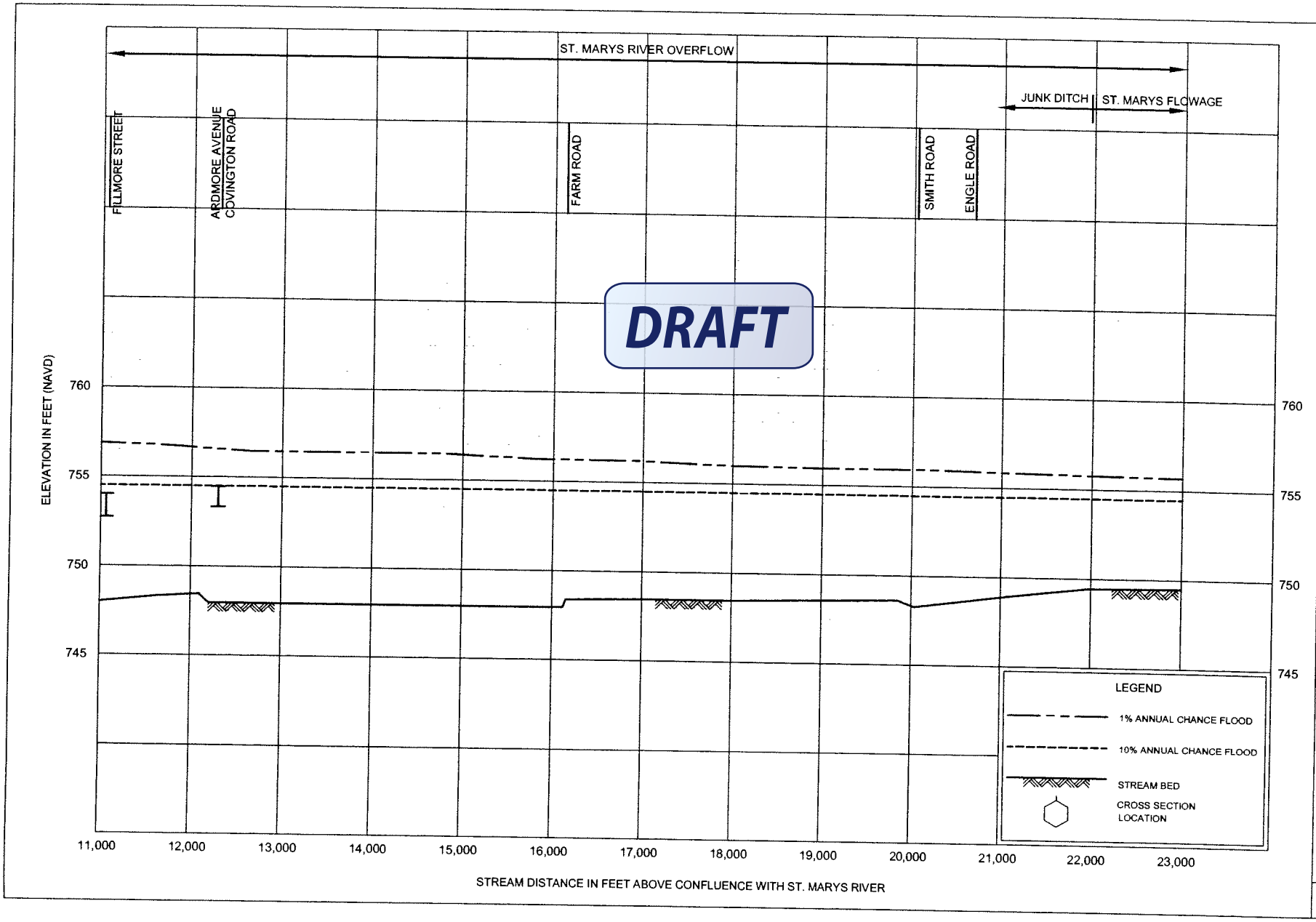

FLOOD PROFILES

JUNK DITCH / ST. MARYS FLOWAGE

FEDERAL EMERGENCY MANAGEMENT AGENCY

ALLEN COUNTY, IN

AND INCORPORATED AREAS

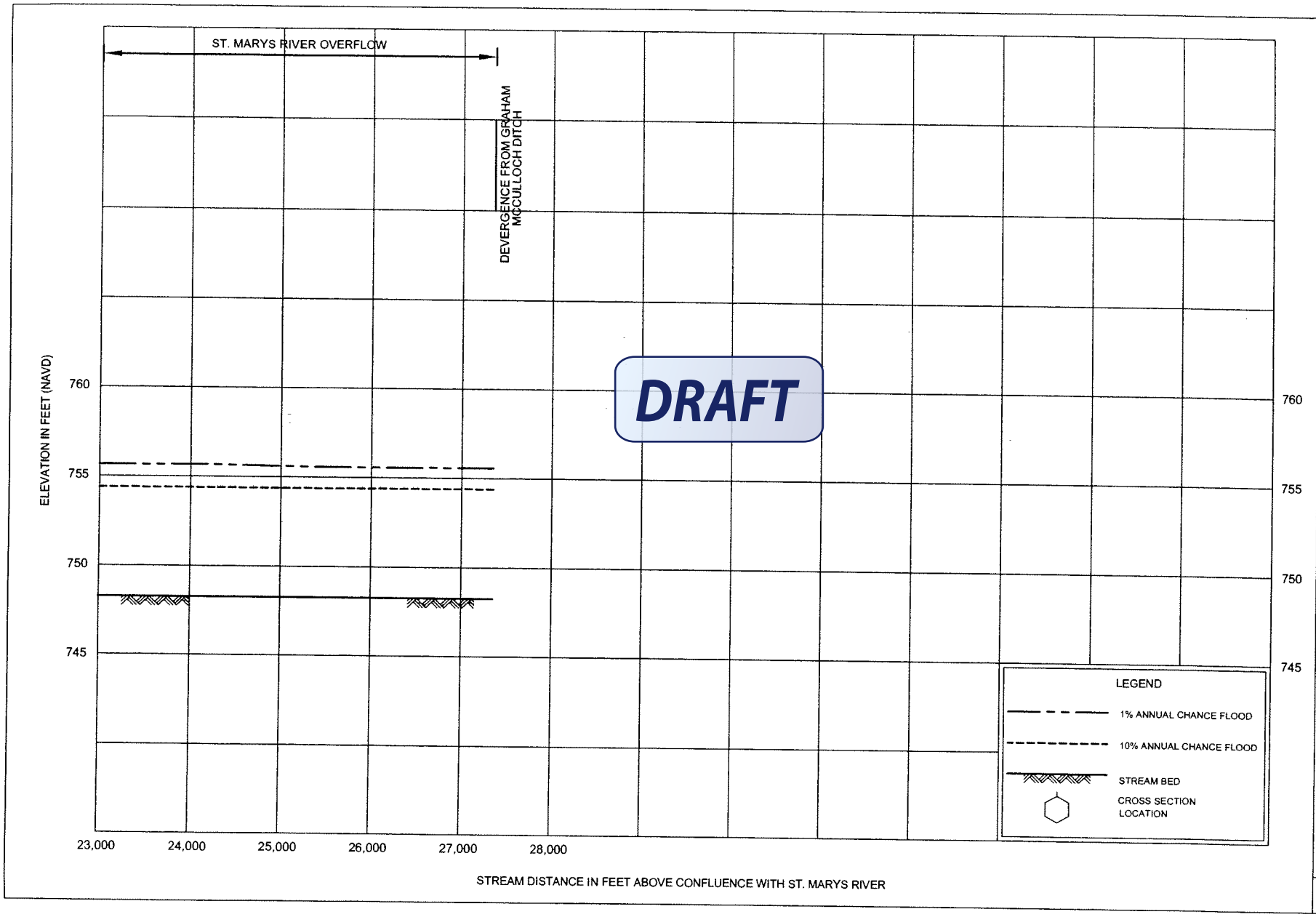

FLOOD PROFILES

ST. MARYS FLOWAGE

FEDERAL EMERGENCY MANAGEMENT AGENCY

ALLEN COUNTY, IN

AND INCORPORATED AREAS

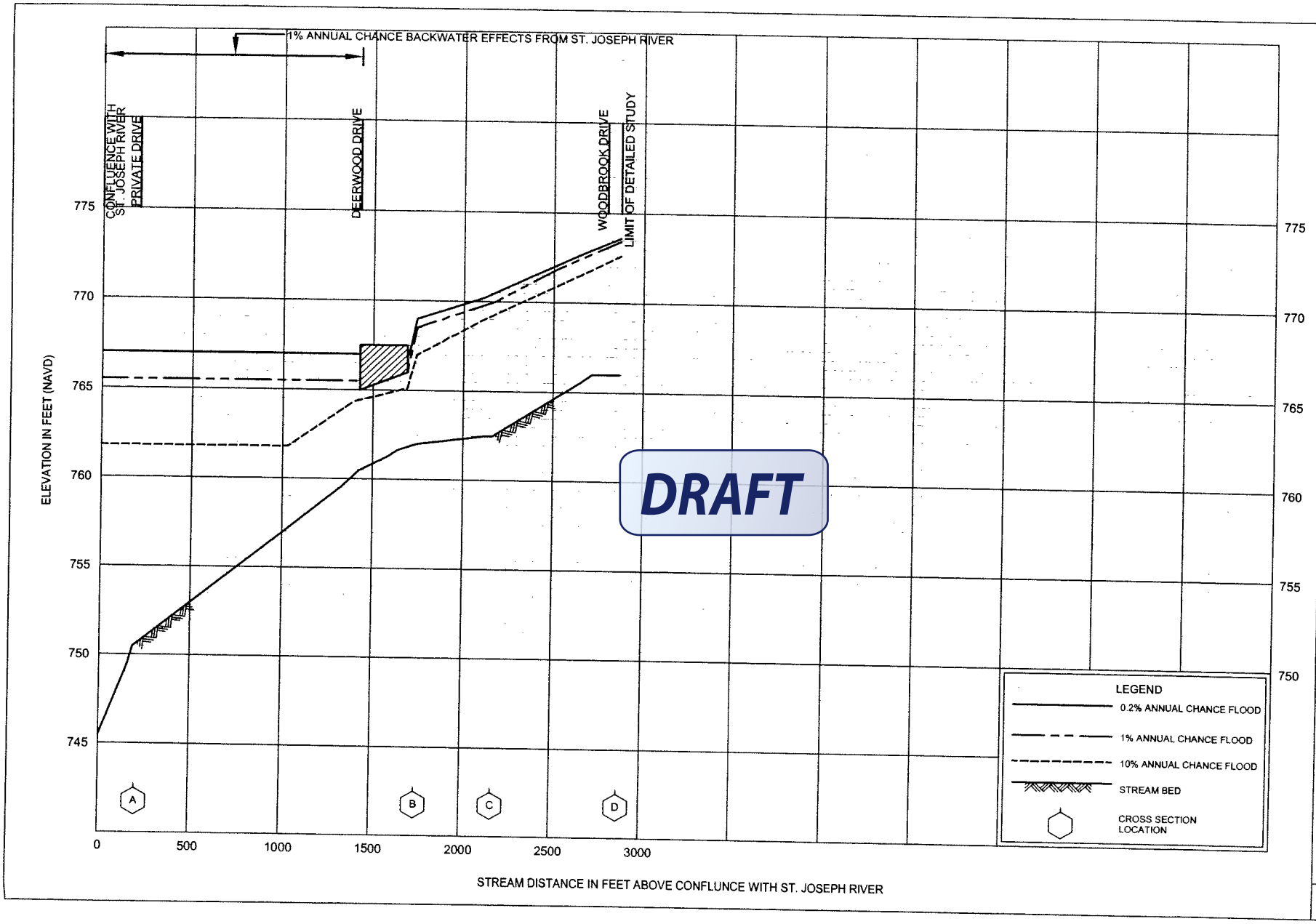

FLOOD PROFILES

KRAMER DITCH

FEDERAL EMERGENCY MANAGEMENT AGENCY

ALLEN COUNTY, IN

AND INCORPORATED AREAS

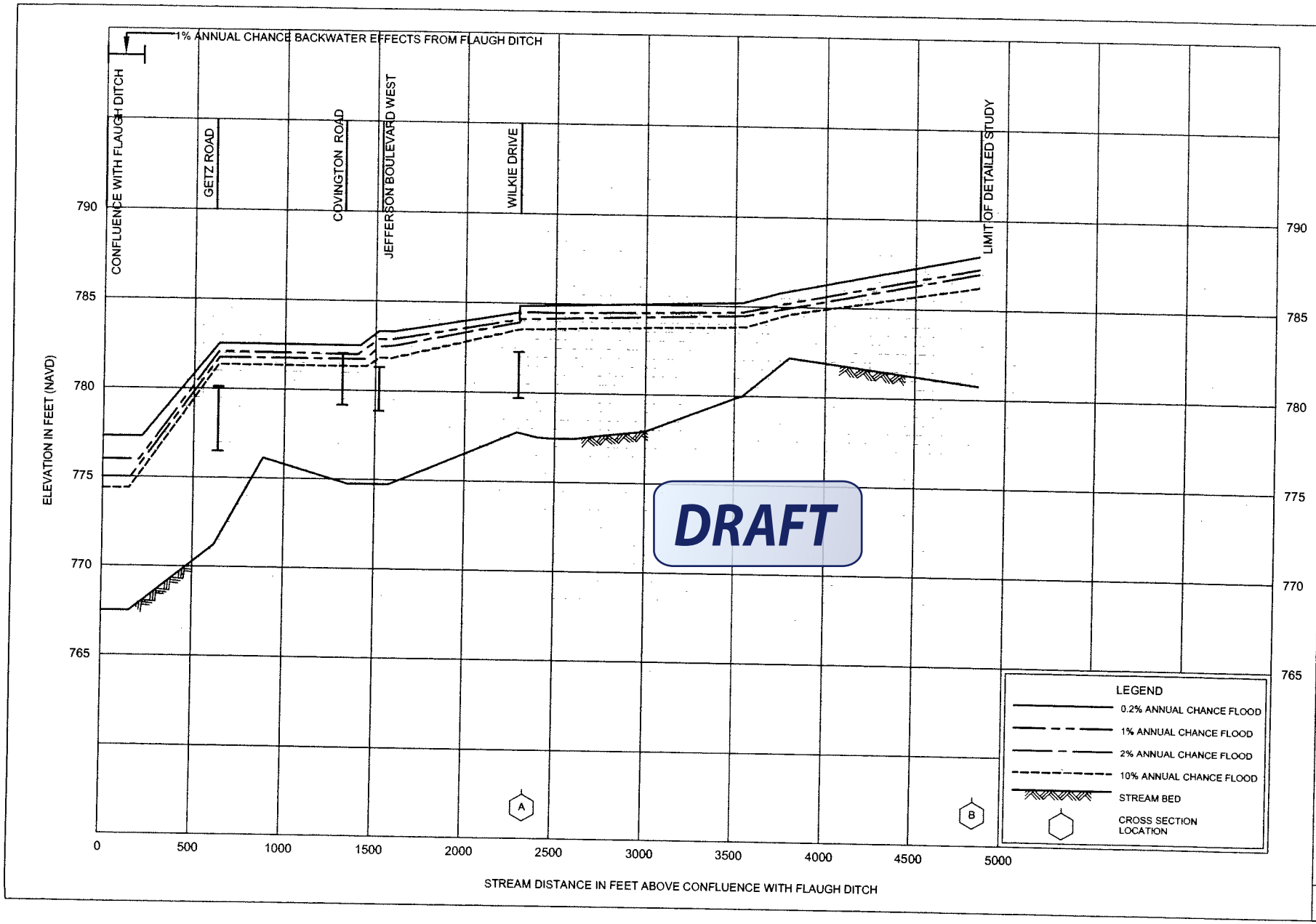

FLOOD PROFILES

LAWRENCE BRANCH

FEDERAL EMERGENCY MANAGEMENT AGENCY

ALLEN COUNTY, IN

AND INCORPORATED AREAS

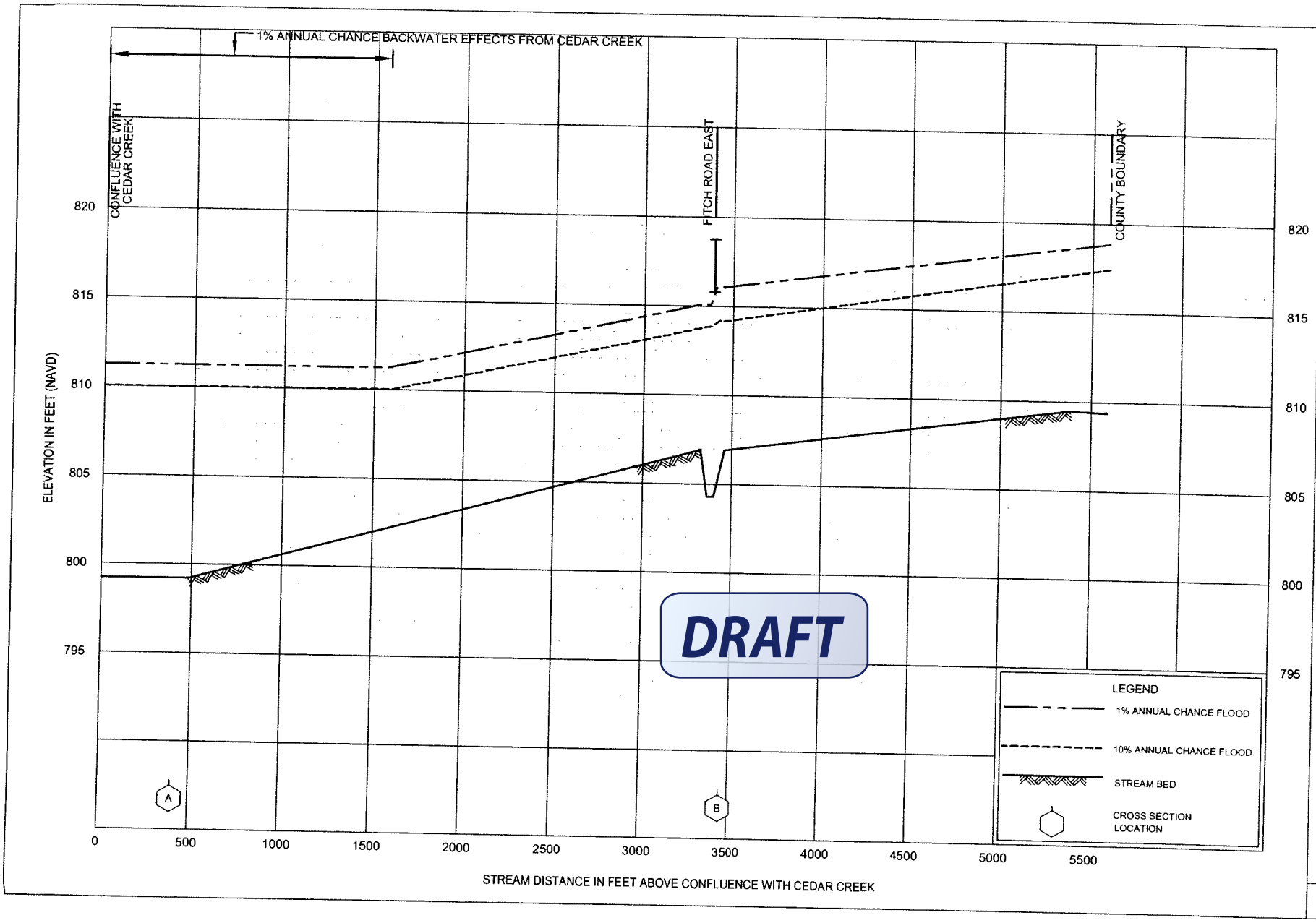

FLOOD PROFILES

LITTLE CEDAR CREEK

FEDERAL EMERGENCY MANAGEMENT AGENCY

ALLEN COUNTY, IN

AND INCORPORATED AREAS



FLOOD PROFILES

LITTLE RIVER

FEDERAL EMERGENCY MANAGEMENT AGENCY

ALLEN COUNTY, IN

AND INCORPORATED AREAS



FLOOD PROFILES

LOWTHER NEUHAUS DITCH

FEDERAL EMERGENCY MANAGEMENT AGENCY

ALLEN COUNTY, IN

AND INCORPORATED AREAS



FLOOD PROFILES

LOWTHER NEUHAUS DITCH

FEDERAL EMERGENCY MANAGEMENT AGENCY

ALLEN COUNTY, IN

AND INCORPORATED AREAS



FLOOD PROFILES

MARSH DITCH

FEDERAL EMERGENCY MANAGEMENT AGENCY

ALLEN COUNTY, IN

AND INCORPORATED AREAS