DNR Staff Webmap Applications

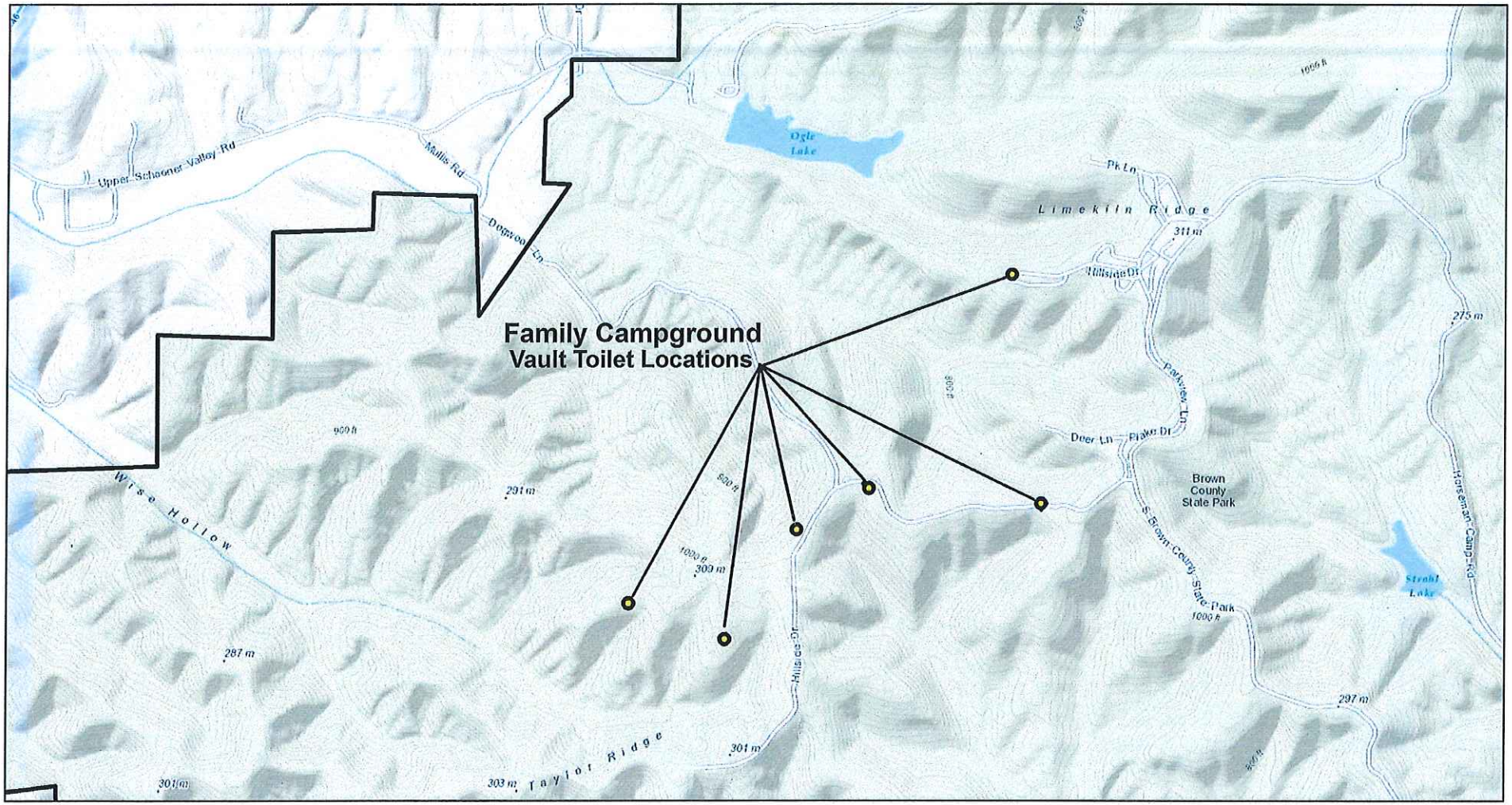

March 16, 2016

Counties

1:18,056

0 0.225 0.45 0.9 mi

0 0.35 0.7 1.4 km

Sources: Esri, HERE, DeLorme, Intermap, Increment P Corp., GEBCO, USGS, FAO, NPS, NRCAN, GeoBase, IGN, Kadaster NL, Ordnance Survey, Esri Japan, METI, Esri China (Hong Kong),

Horsemans Campground Vault Toilet Locations

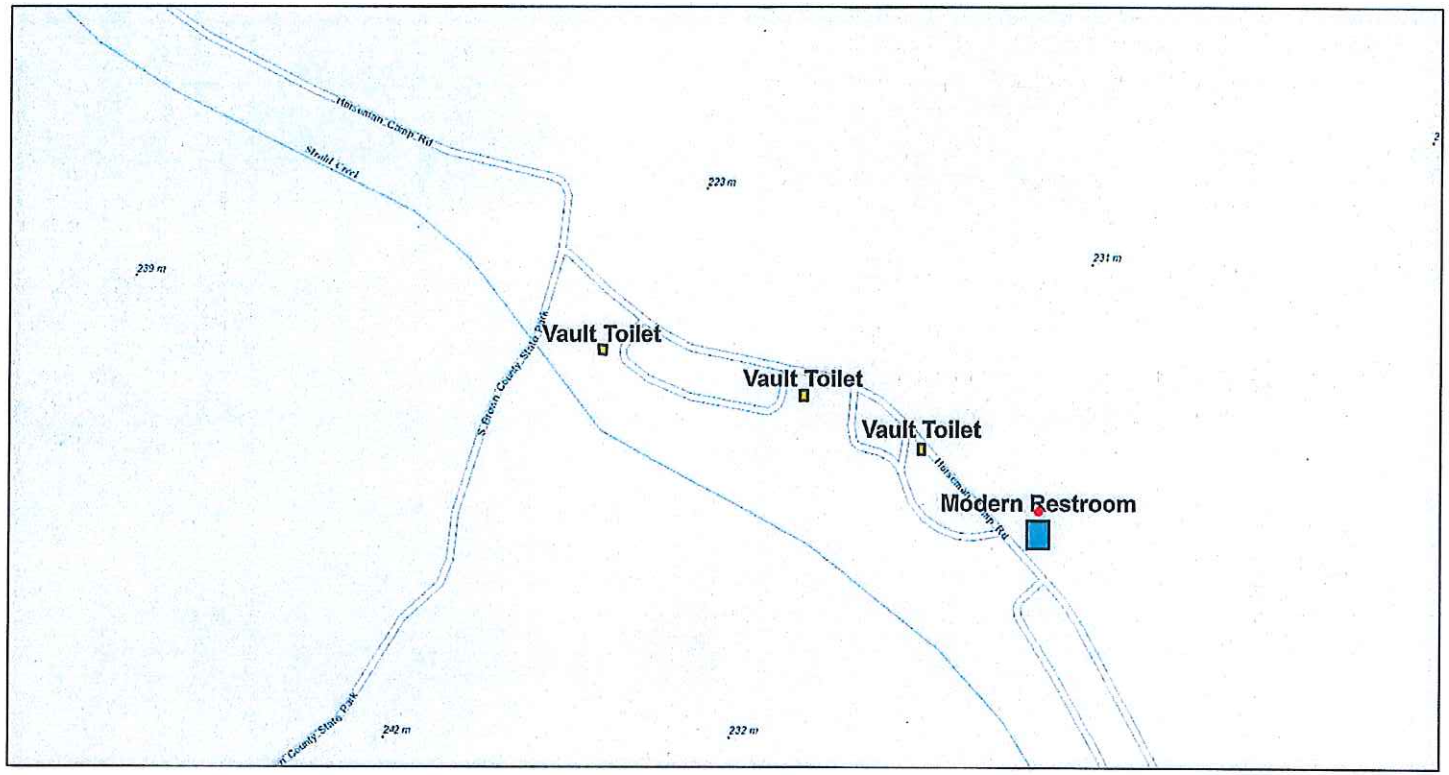

March 7, 2016

Counties

1:4,514

0 0.05 0.1 0.2 mi

0 0.075 0.15 0.3 km

Sources: Esri, HERE, DeLorme, Intermap, increment P Corp., GEBCO, USGS, FAO, NPS, NRCAN, GeoBase, IGN, Kadaster NL, Ordnance Survey, Esri Japan, METI, Esri China (Hong Kong), swisstopo, MapmyIndia, © OpenStreetMap contributors, and the GIS User Community

IDNR GIS
Indiana Department of Natural Resources

Horsemans Campground Vault Toilet Locations

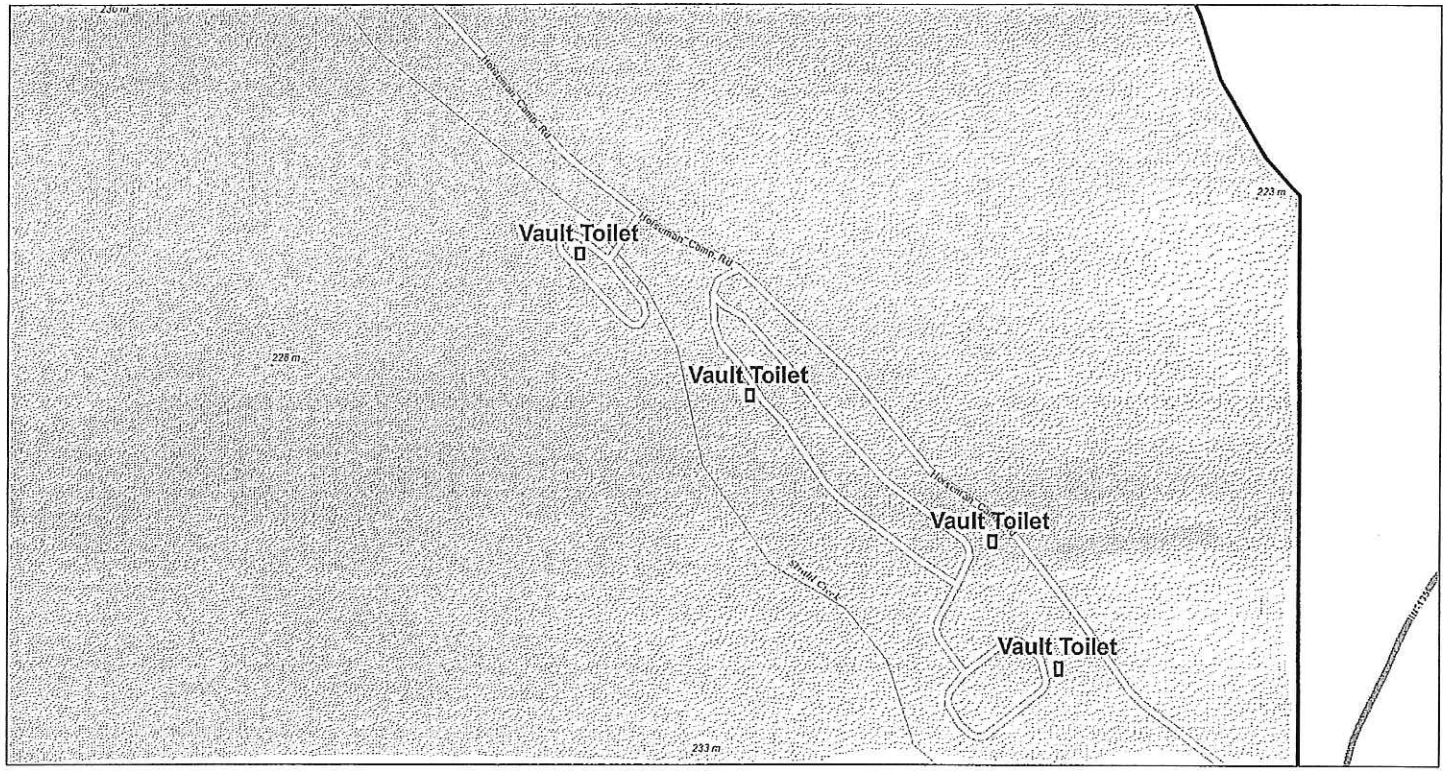

March 7, 2016

Counties

1:4,514

0 0.05 0.1 0.2 mi

0 0.075 0.15 0.3 km

Sources: Esri, HERE, DeLorme, Intermap, increment P Corp., GEBCO, USGS, FAO, NPS, NRCAN, GeoBase, IGN, Kadaster NL, Ordnance Survey, Esri Japan, METI, Esri China (Hong Kong), swisstopo, MapmyIndia, © OpenStreetMap contributors, and the GIS User Community

IDNR GIS
Indiana Department of Natural Resources

Trail 9
Hillside Dr


Dogwood Ln
Hillside Dr

3/30/2005
Parkview Ln
Deer Ln
Plake Dr
Hillside Dr
Image IndianaMap Framework Data
Google earth
1998
Imagery Date: 2/28/2005 39°09'05.68" N 86°13'59.65" W elev 815 ft eye alt 4004 ft

DNR Staff Webmap Applications

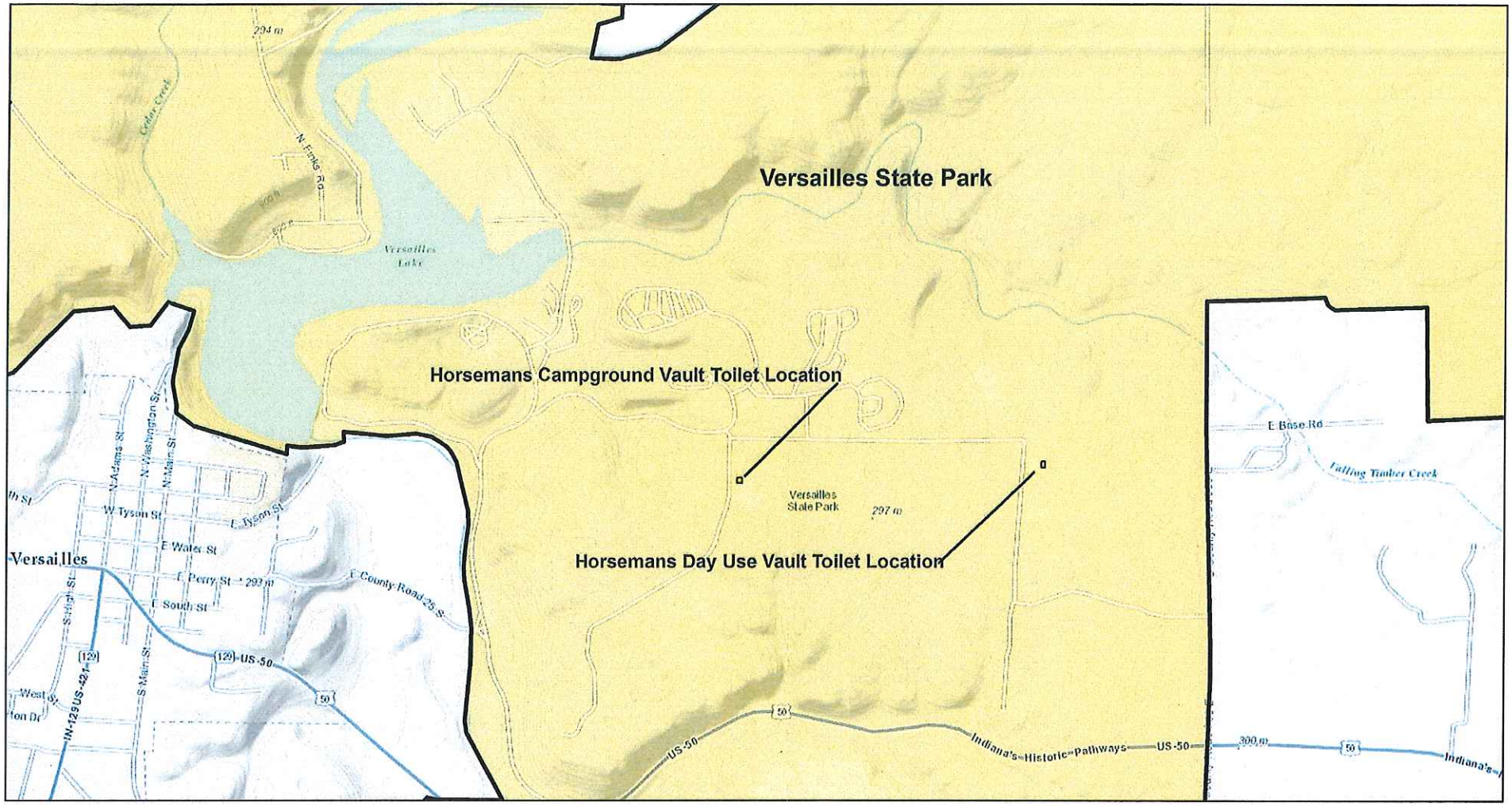

March 16, 2016

Counties

1:18,056

0 0.225 0.45 0.9 mi

0 0.35 0.7 1.4 km

Sources: Esri, HERE, DeLorme, Intermap, increment P Corp., GEBCO, USGS, FAO, NPS, NRCAN, GeoBase, IGN, Kadaster NL, Ordnance Survey, Esri Japan, METI, Esri China (Hong Kong),

DNR Staff Webmap Applications

March 16, 2016

Counties

Red: Red

Green: Green

Blue: Blue

1:2,257

0 0.0275 0.055 0.11 mi

0 0.0425 0.085 0.17 km

Sources: Esri, HERE, DeLorme, Intermap, increment P Corp., GEBCO, USGS, FAO, NPS, NRCAN, GeoBase, IGN, Kadaster NL, Ordnance Survey, Esri Japan, METI, Esri China (Hong Kong),

DNR Staff Webmap Applications

March 15, 2016

Counties

Red: Red

Green: Green

Blue: Blue

1:2,257

0 0.0275 0.055 0.11 mi

0 0.0425 0.085 0.17 km

Sources: Esri, HERE, DeLorme, Intermap, increment P Corp., GEBCO, USGS, FAO, NPS, NRCAN, GeoBase, IGN, Kadaster NL, Ordnance Survey, Esri Japan, METI, Esri China (Hong Kong),