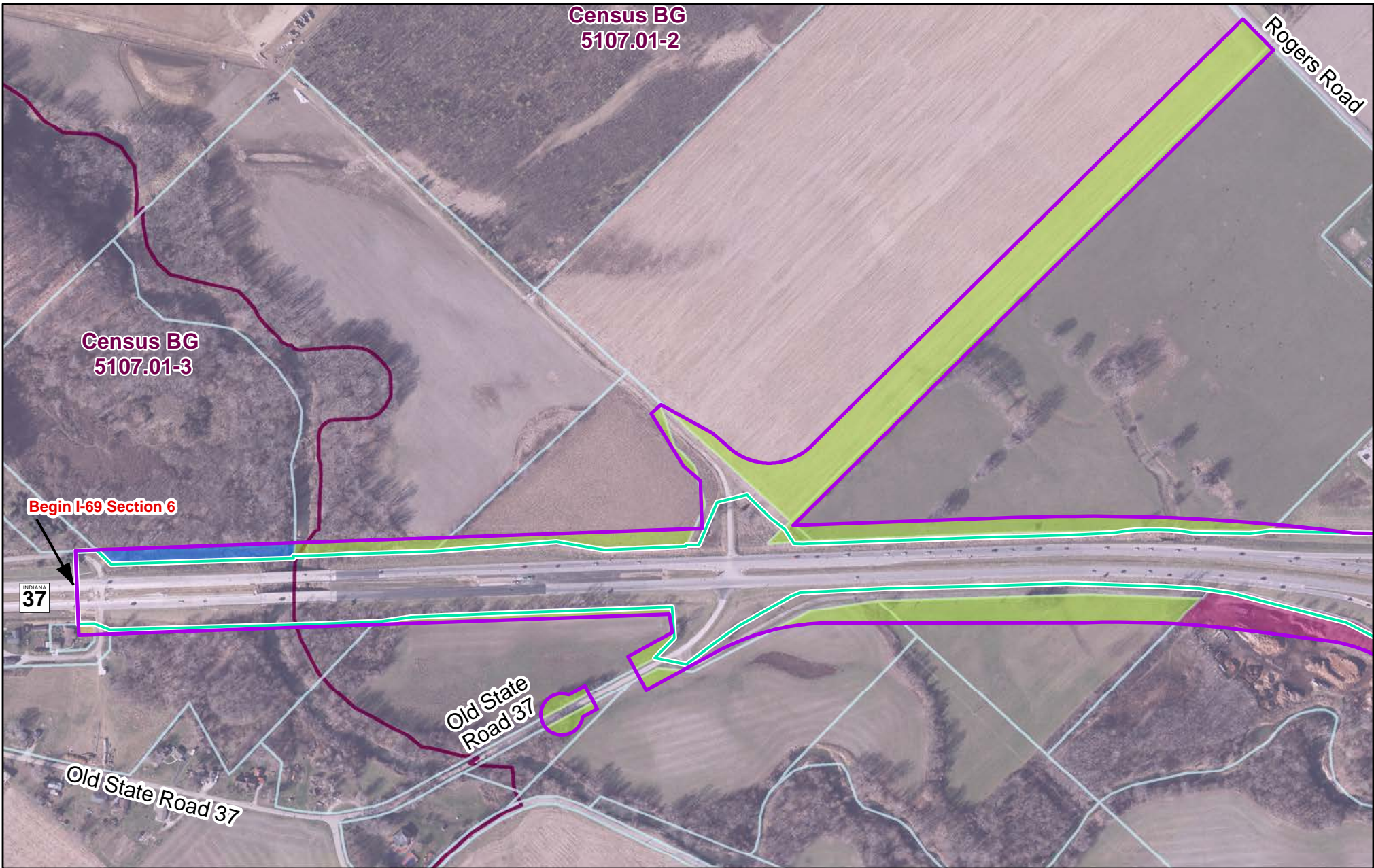
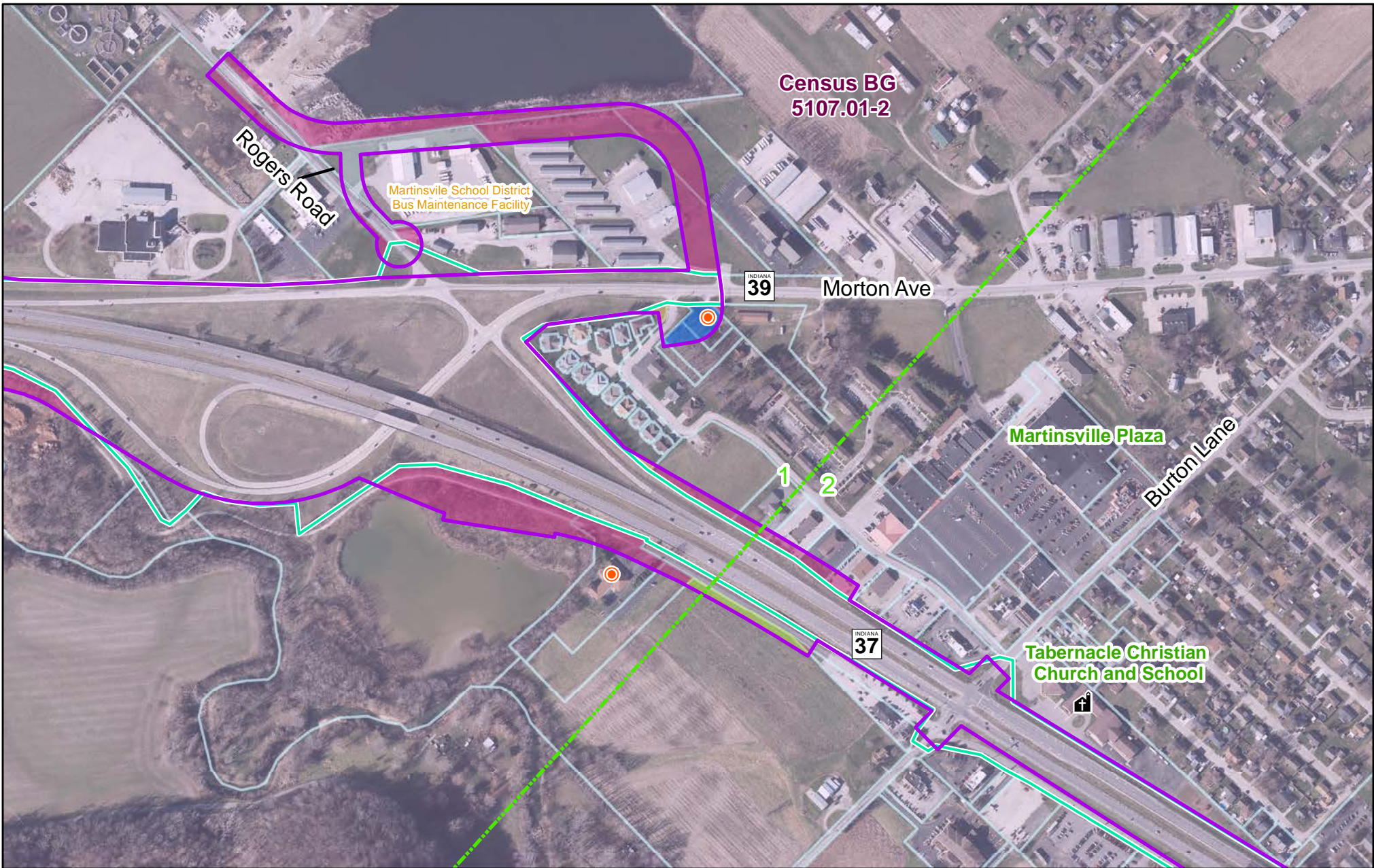


	<b>Legend</b>	<b>ALTERNATIVE C1</b>
	Map Page Number Centerlines Interstate Highways State and US Highways County Line	Local Roads 1 In = 3 Miles 0 1.5 3 Miles



	<b>Legend</b>		<b>POTENTIAL ACQUISITIONS AND RELOCATIONS</b>				Elevated Minority and/or Low Income Census Block Groups 	<b>ALTERNATIVE C1</b> Page 1 of 33 1 Inch=500 Feet 0 250 500 Feet
	Alternative C1 Right of Way Assumed Existing State Right of Way Subsection Line	Agricultural Commercial and Industrial Private Institution	Government Owned Residential - Multi Family Residential - Single Family	Potential Relocation Parcel Line Non Elevated Census Block Groups				





Census BG  
5107.01-2

Rogers Road

Martinsville School District  
Bus Maintenance Facility

INDIANA  
39

Morton Ave

Martinsville Plaza

Burton Lane

1

2

INDIANA  
37

Tabernacle Christian  
Church and School



**Legend**

- Alternative C1 Right of Way
- Assumed Existing State Right of Way
- Subsection Line

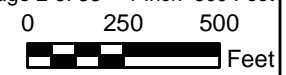
**POTENTIAL ACQUISITIONS AND RELOCATIONS**

- Agricultural
- Government Owned
- Residential - Multi Family
- Residential - Single Family
- Commercial and Industrial
- Residential - Multi Family
- Residential - Single Family
- Private Institution
- Potential Relocation
- Parcel Line
- Non Elevated Census Block Groups

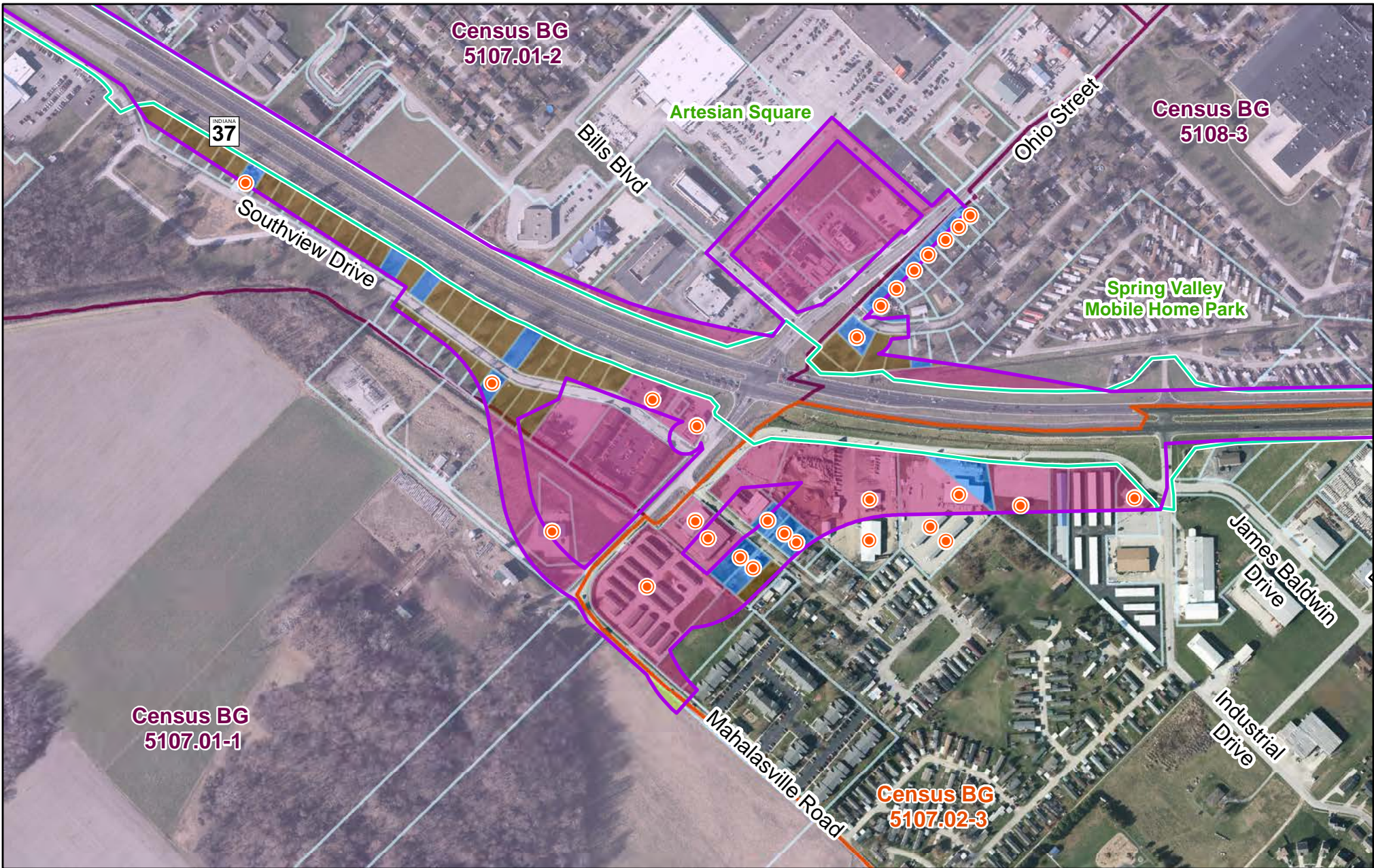
Elevated Minority  
and/or Low  
Income Census  
Block Groups

**ALTERNATIVE C1**

Page 2 of 33 1 Inch=500 Feet

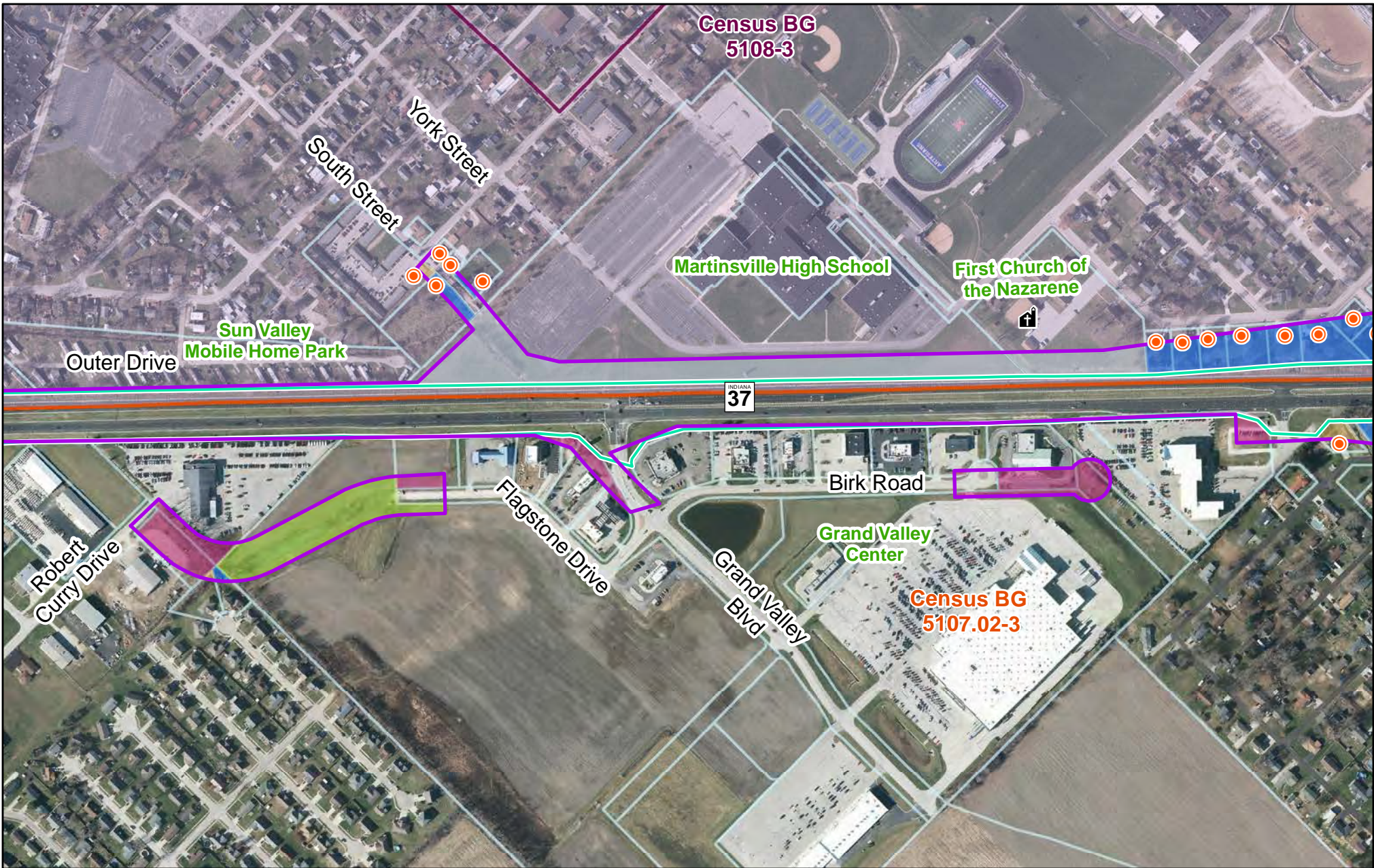






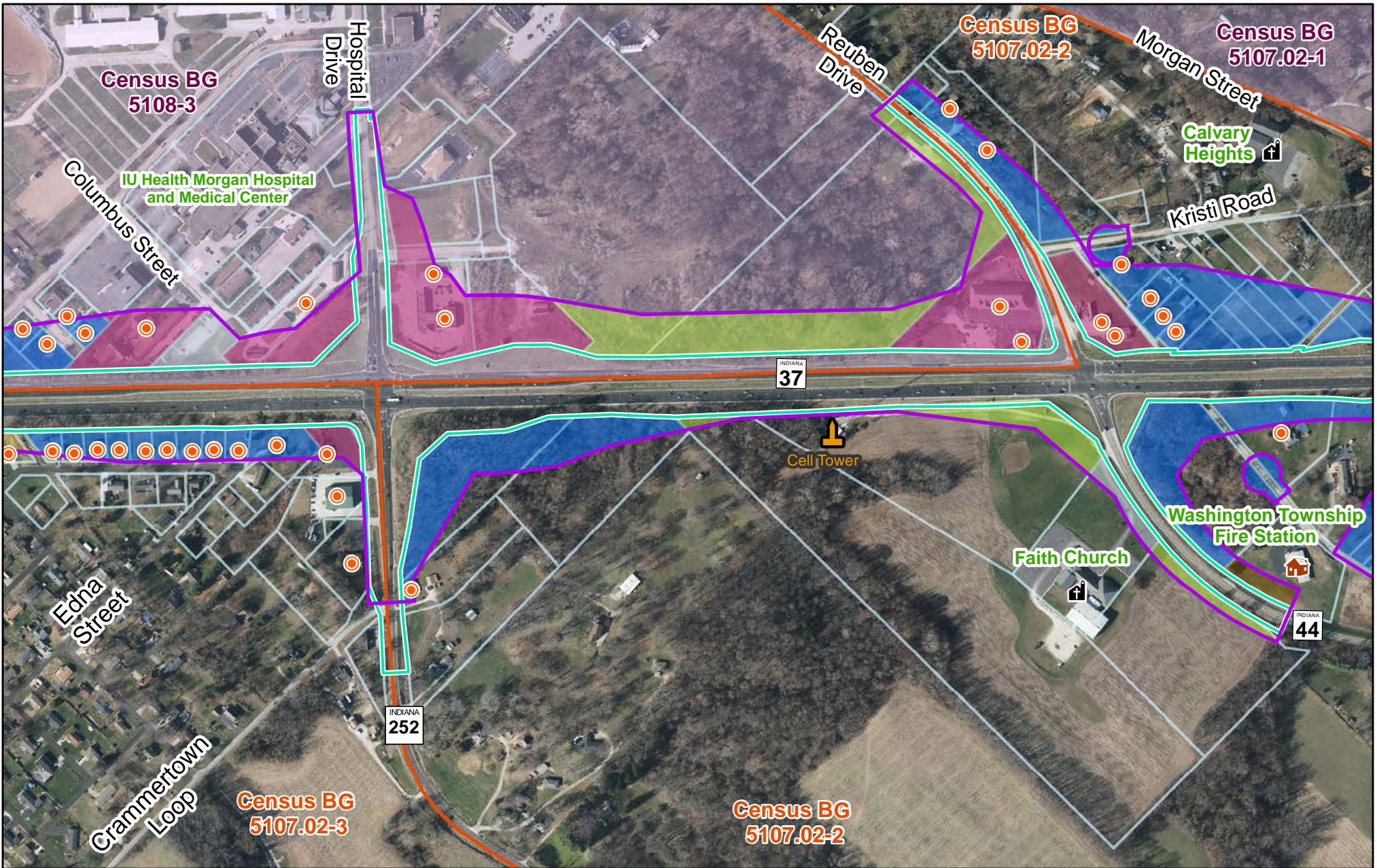
	<b>Legend</b>	<b>POTENTIAL ACQUISITIONS AND RELOCATIONS</b>				Elevated Minority and/or Low Income Census Block Groups 	<b>ALTERNATIVE C1</b> Page 3 of 33 1 Inch=500 Feet 0 250 500 Feet
	<ul style="list-style-type: none"> <li> Alternative C1 Right of Way</li> <li> Assumed Existing State Right of Way</li> <li> Subsection Line</li> </ul>	<ul style="list-style-type: none"> <li> Agricultural</li> <li> Commercial and Industrial</li> <li> Private Institution</li> </ul>	<ul style="list-style-type: none"> <li> Government Owned</li> <li> Residential - Multi Family</li> <li> Residential - Single Family</li> </ul>	<ul style="list-style-type: none"> <li> Potential Relocation</li> <li> Parcel Line</li> <li> Non Elevated Census Block Groups</li> </ul>			





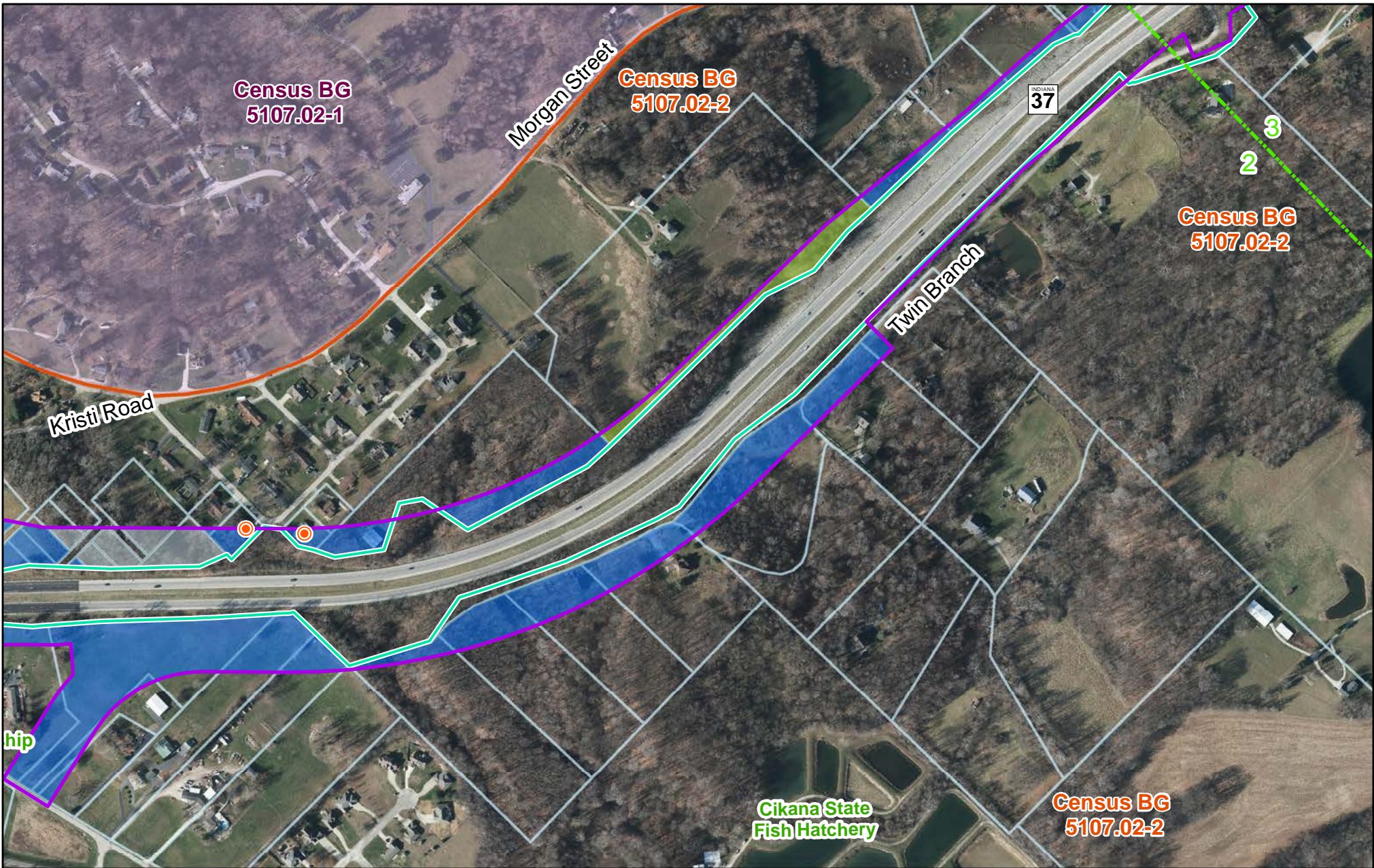
	<b>Legend</b>	<b>POTENTIAL ACQUISITIONS AND RELOCATIONS</b>				Elevated Minority and/or Low Income Census Block Groups 	<b>ALTERNATIVE C1</b> Page 4 of 33 1 Inch=500 Feet 0 250 500 Feet
	<ul style="list-style-type: none"> <li> Alternative C1 Right of Way</li> <li> Assumed Existing State Right of Way</li> <li> Subsection Line</li> </ul>	<ul style="list-style-type: none"> <li> Agricultural</li> <li> Commercial and Industrial</li> <li> Private Institution</li> </ul>	<ul style="list-style-type: none"> <li> Government Owned</li> <li> Residential - Multi Family</li> <li> Residential - Single Family</li> </ul>	<ul style="list-style-type: none"> <li> Potential Relocation</li> <li> Parcel Line</li> <li> Non Elevated Census Block Groups</li> </ul>			





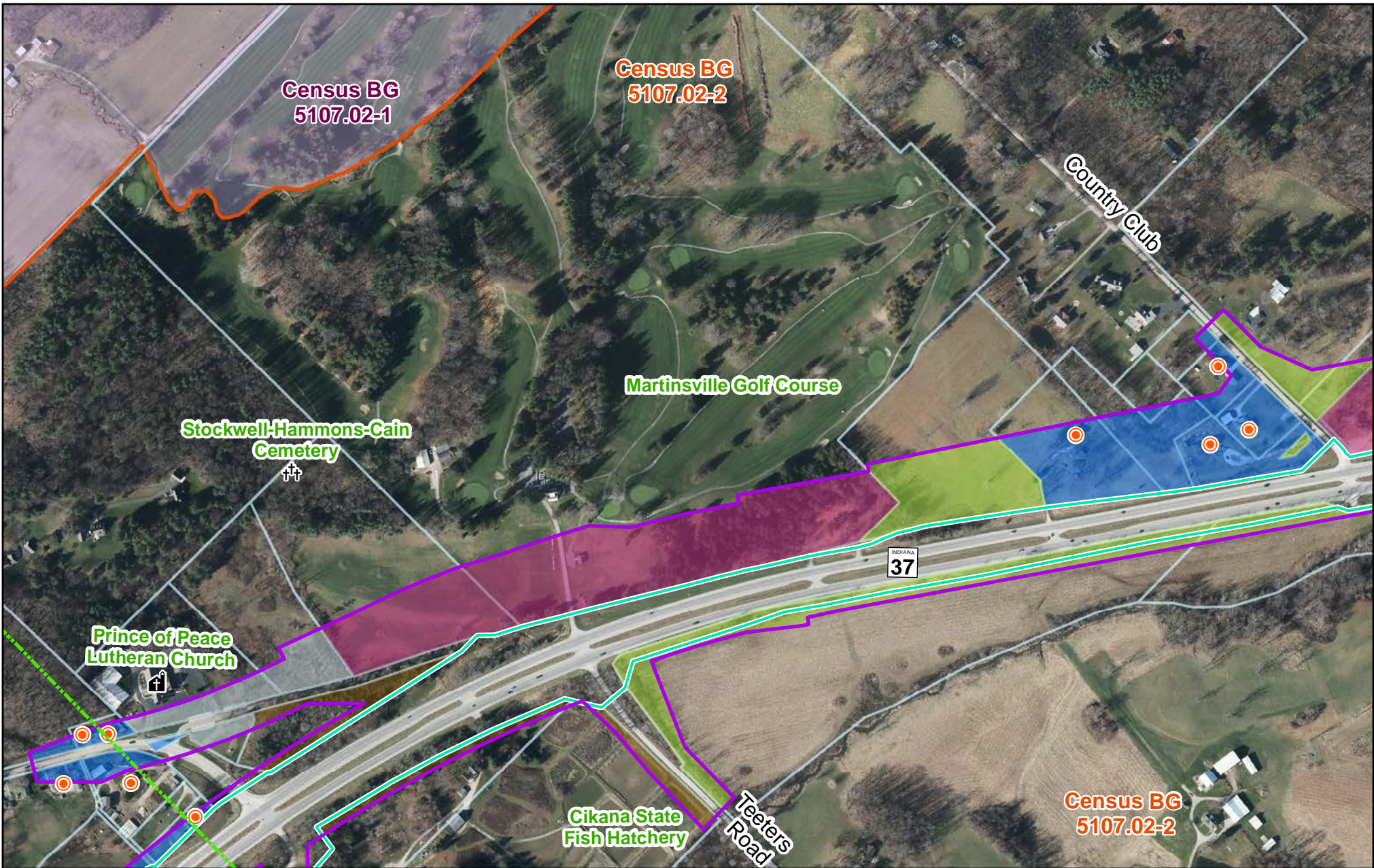
	<b>POTENTIAL ACQUISITIONS AND RELOCATIONS</b>					<b>ALTERNATIVE C1</b> Page 5 of 33    1 Inch=500 Feet 0    250    500 Feet
	<b>Legend</b> Alternative C1 Right of Way Assumed Existing State Right of Way Subsection Line	Agricultural Commercial and Industrial Private Institution	Government Owned Residential - Multi Family Residential - Single Family	Potential Relocation Parcel Line Non Elevated Census Block Groups		





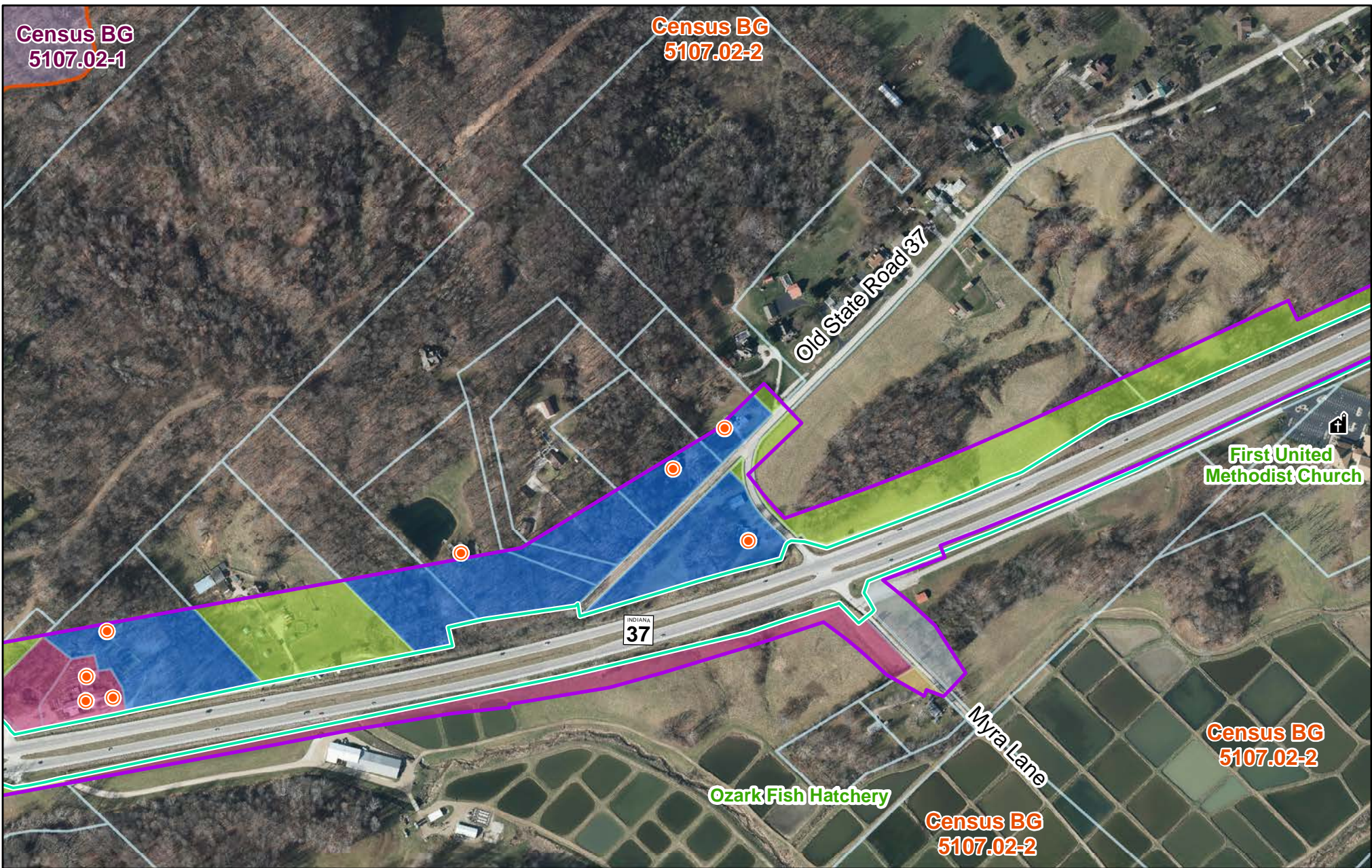
	<b>POTENTIAL ACQUISITIONS AND RELOCATIONS</b>				Elevated Minority and/or Low Income Census Block Groups	<b>ALTERNATIVE C1</b> Page 6 of 33    1 Inch=500 Feet 0    250    500 Feet
	Alternative C1 Right of Way Assumed Existing State Right of Way Subsection Line	Agricultural Commercial and Industrial Private Institution	Government Owned Residential - Multi Family Residential - Single Family	Potential Relocation Parcel Line Non Elevated Census Block Groups		





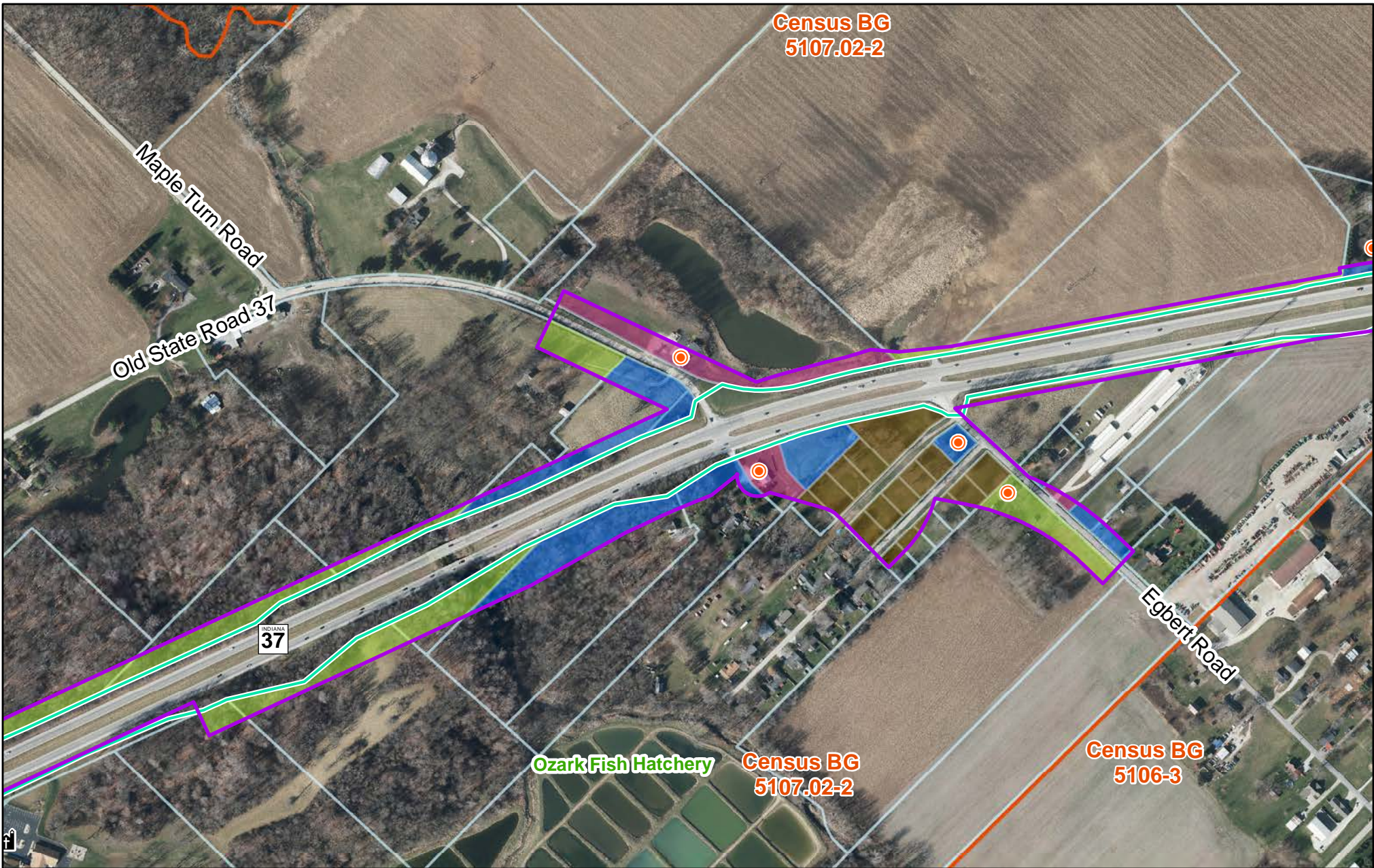
	<b>Legend</b>	<b>POTENTIAL ACQUISITIONS AND RELOCATIONS</b>				Elevated Minority and/or Low Income Census Block Groups 	<b>ALTERNATIVE C1</b> Page 7 of 33 1 Inch=500 Feet 0 250 500 Feet
	<ul style="list-style-type: none"> <li> Alternative C1 Right of Way</li> <li> Assumed Existing State Right of Way</li> <li> Subsection Line</li> </ul>	<ul style="list-style-type: none"> <li> Agricultural</li> <li> Commercial and Industrial</li> <li> Private Institution</li> </ul>	<ul style="list-style-type: none"> <li> Government Owned</li> <li> Residential - Multi Family</li> <li> Residential - Single Family</li> </ul>	<ul style="list-style-type: none"> <li> Potential Relocation</li> <li> Parcel Line</li> <li> Non Elevated Census Block Groups</li> </ul>			





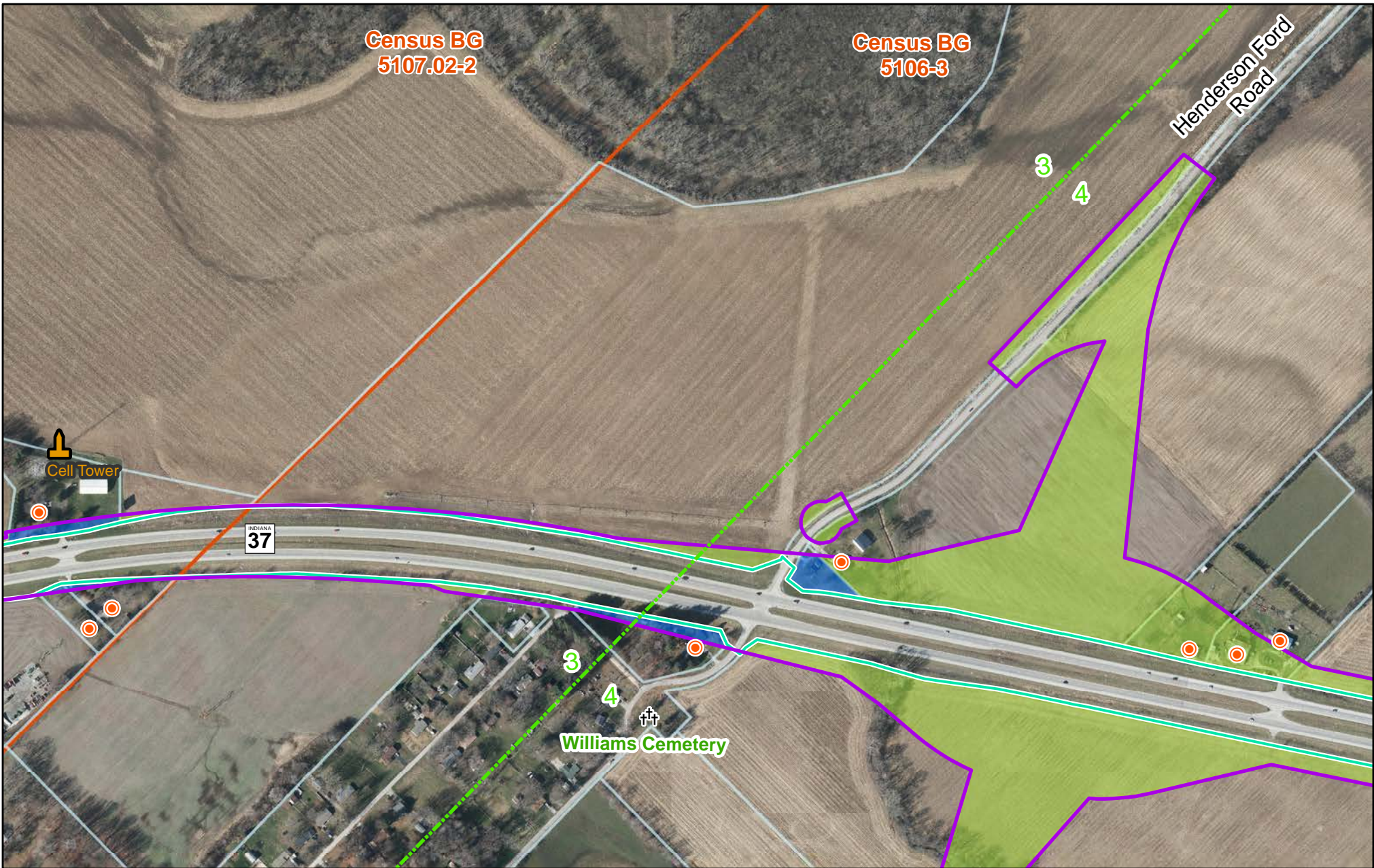
	<b>Legend</b>	<b>POTENTIAL ACQUISITIONS AND RELOCATIONS</b>				Elevated Minority and/or Low Income Census Block Groups 	<b>ALTERNATIVE C1</b> Page 8 of 33 1 Inch=500 Feet 0 250 500 Feet
	<ul style="list-style-type: none"> <li> Alternative C1 Right of Way</li> <li> Assumed Existing State Right of Way</li> <li> Subsection Line</li> </ul>	<ul style="list-style-type: none"> <li> Agricultural</li> <li> Commercial and Industrial</li> <li> Private Institution</li> </ul>	<ul style="list-style-type: none"> <li> Government Owned</li> <li> Residential - Multi Family</li> <li> Residential - Single Family</li> </ul>	<ul style="list-style-type: none"> <li> Potential Relocation</li> <li> Parcel Line</li> <li> Non Elevated Census Block Groups</li> </ul>			





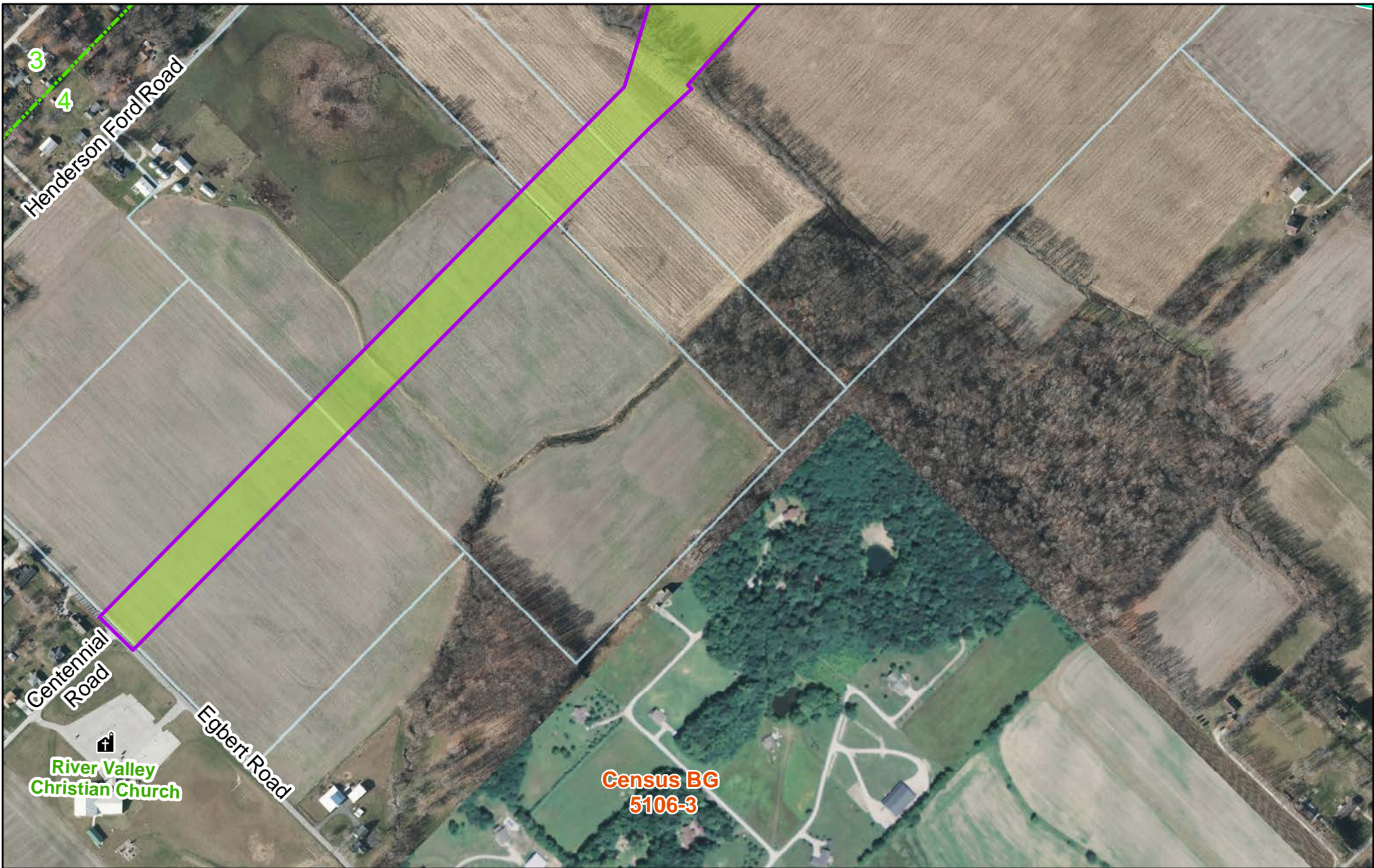
	<b>Legend</b>	<b>POTENTIAL ACQUISITIONS AND RELOCATIONS</b>				Elevated Minority and/or Low Income Census Block Groups 	<b>ALTERNATIVE C1</b> Page 9 of 33 1 Inch=500 Feet 0 250 500 Feet
	<ul style="list-style-type: none"> <li> Alternative C1 Right of Way</li> <li> Assumed Existing State Right of Way</li> <li> Subsection Line</li> </ul>	<ul style="list-style-type: none"> <li> Agricultural</li> <li> Commercial and Industrial</li> <li> Private Institution</li> </ul>	<ul style="list-style-type: none"> <li> Government Owned</li> <li> Residential - Multi Family</li> <li> Residential - Single Family</li> </ul>	<ul style="list-style-type: none"> <li> Potential Relocation</li> <li> Parcel Line</li> <li> Non Elevated Census Block Groups</li> </ul>			





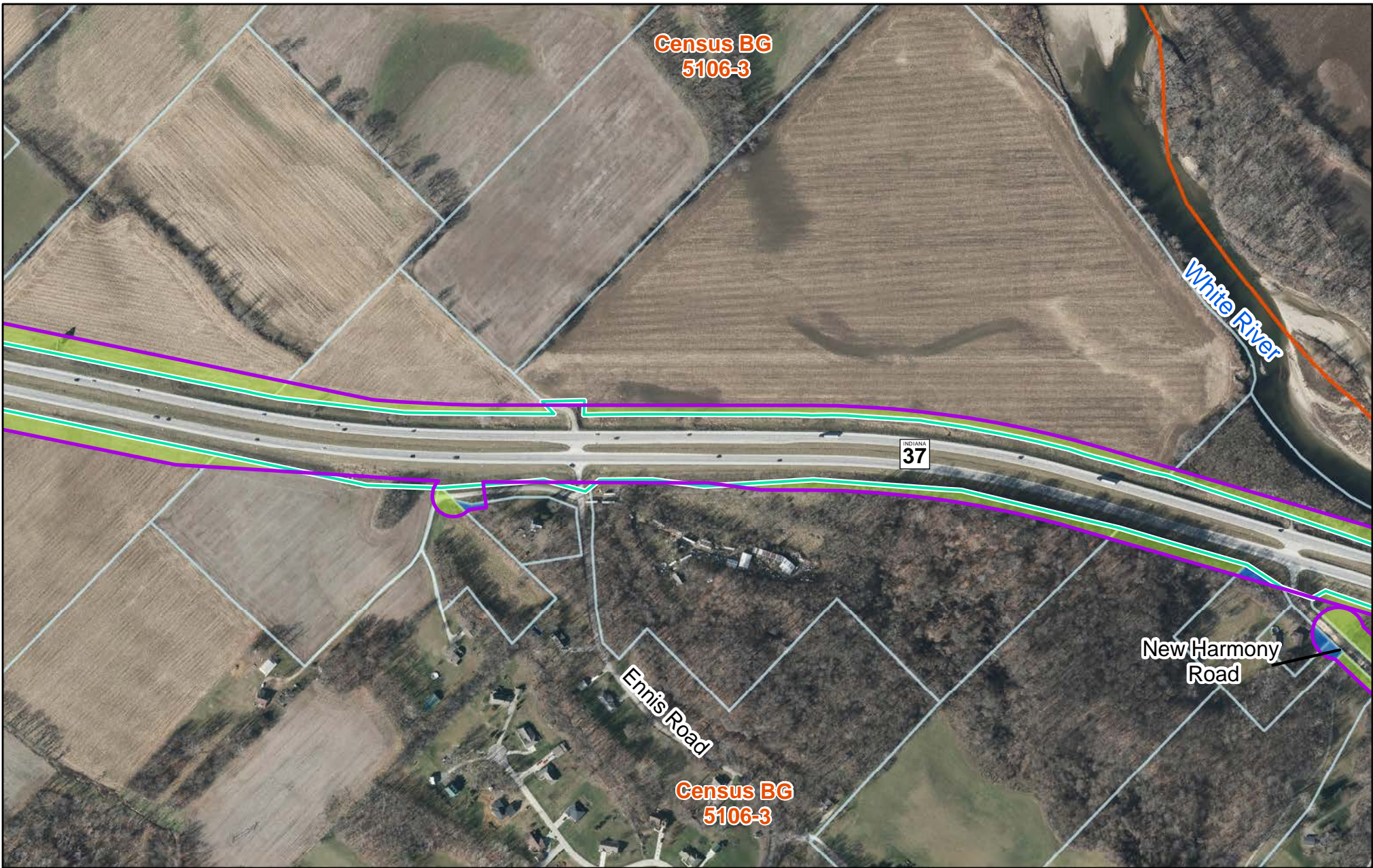
	<b>Legend</b>				<b>POTENTIAL ACQUISITIONS AND RELOCATIONS</b>				<b>ALTERNATIVE C1</b> Page 10 of 33 1 Inch=500 Feet 0 250 500 
	Alternative C1 Right of Way Assumed Existing State Right of Way Subsection Line	Agricultural Commercial and Industrial Private Institution	Government Owned Residential - Multi Family Residential - Single Family	Potential Relocation Parcel Line Non Elevated Census Block Groups	Elevated Minority and/or Low Income Census Block Groups				





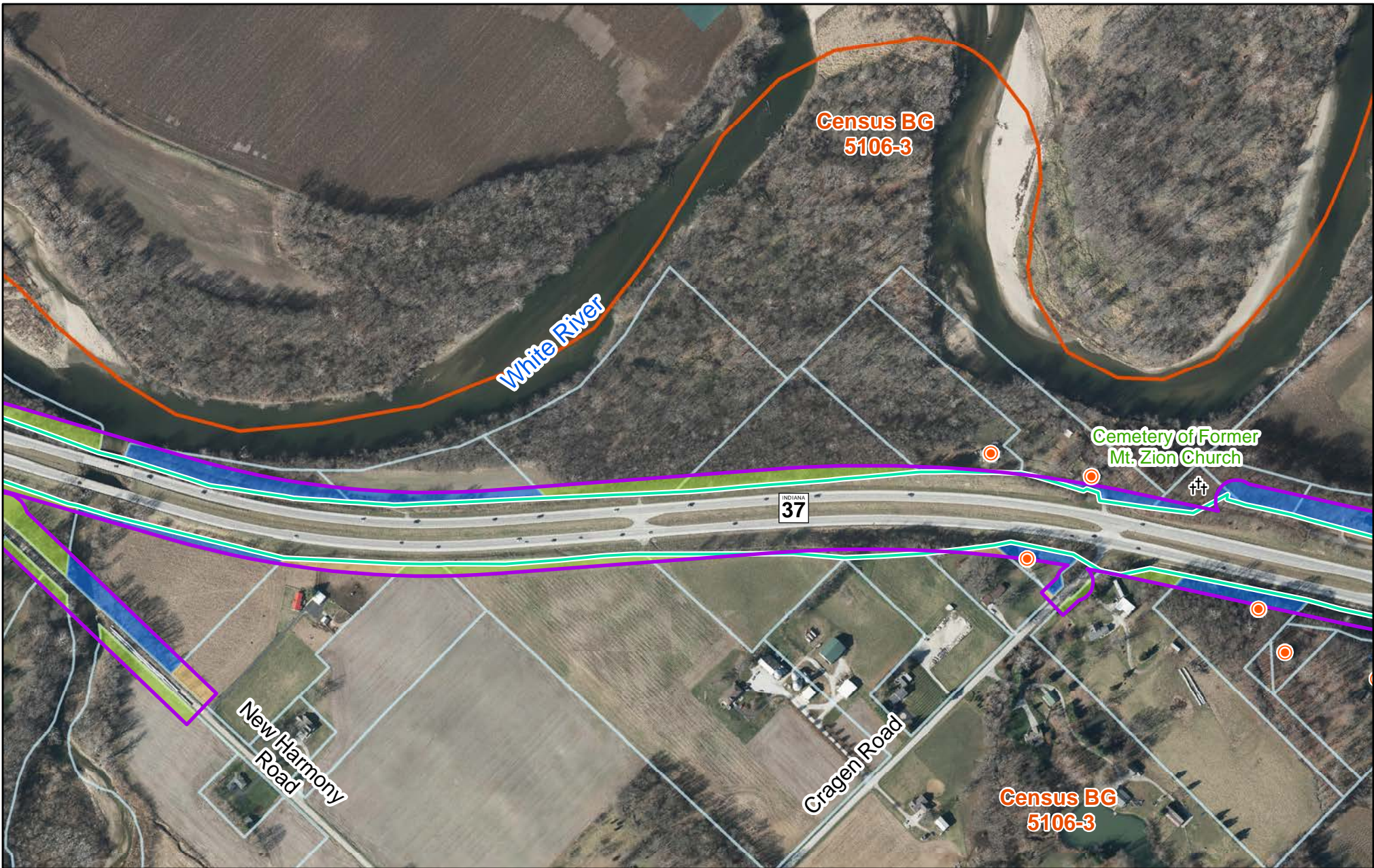
	<b>Legend</b>	<b>POTENTIAL ACQUISITIONS AND RELOCATIONS</b>				Elevated Minority and/or Low Income Census Block Groups 	<b>ALTERNATIVE C1</b> Page 11 of 33 1 Inch=500 Feet 0 250 500 Feet
	<ul style="list-style-type: none"> <li> Alternative C1 Right of Way</li> <li> Assumed Existing State Right of Way</li> <li> Subsection Line</li> </ul>	<ul style="list-style-type: none"> <li> Agricultural</li> <li> Commercial and Industrial</li> <li> Private Institution</li> </ul>	<ul style="list-style-type: none"> <li> Government Owned</li> <li> Residential - Multi Family</li> <li> Residential - Single Family</li> </ul>	<ul style="list-style-type: none"> <li> Potential Relocation</li> <li> Parcel Line</li> <li> Non Elevated Census Block Groups</li> </ul>	<ul style="list-style-type: none"> <li> Elevated Minority and/or Low Income Census Block Groups</li> </ul>		





	<b>Legend</b>		<b>POTENTIAL ACQUISITIONS AND RELOCATIONS</b>				<b>ALTERNATIVE C1</b> Page 12 of 33 1 Inch=500 Feet 0 250 500 
	Alternative C1 Right of Way Assumed Existing State Right of Way Subsection Line	Agricultural Commercial and Industrial Private Institution	Government Owned Residential - Multi Family Residential - Single Family	Potential Relocation Parcel Line Non Elevated Census Block Groups	Elevated Minority and/or Low Income Census Block Groups		





**Legend**

- Alternative C1 Right of Way
- Assumed Existing State Right of Way
- Subsection Line

**POTENTIAL ACQUISITIONS AND RELOCATIONS**

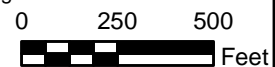
- Agricultural
- Commercial and Industrial
- Private Institution
- Government Owned
- Residential - Multi Family
- Residential - Single Family

- Potential Relocation
- Parcel Line
- Non Elevated Census Block Groups

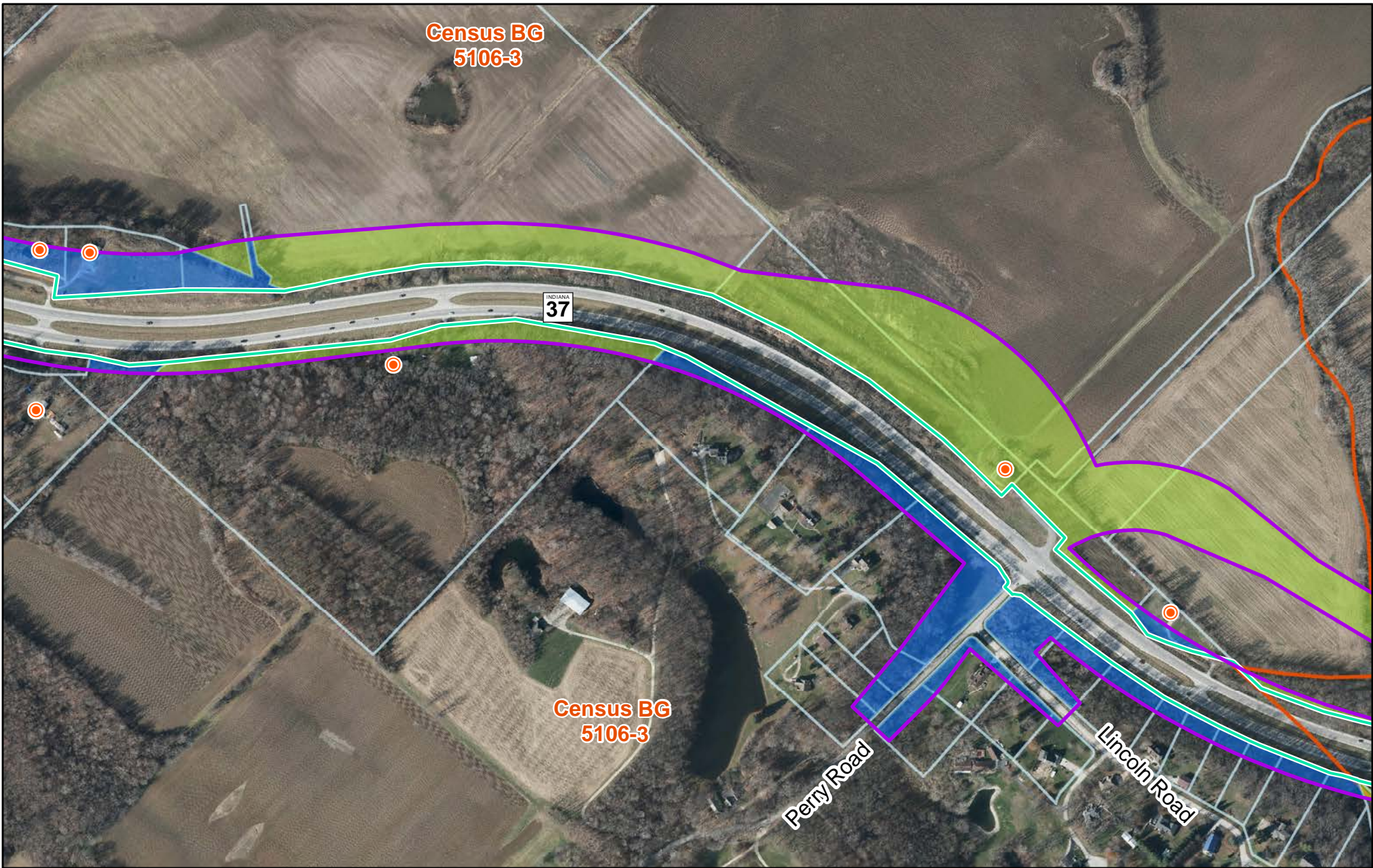
- Elevated Minority and/or Low Income Census Block Groups

**ALTERNATIVE C1**

Page 13 of 33 1 Inch=500 Feet

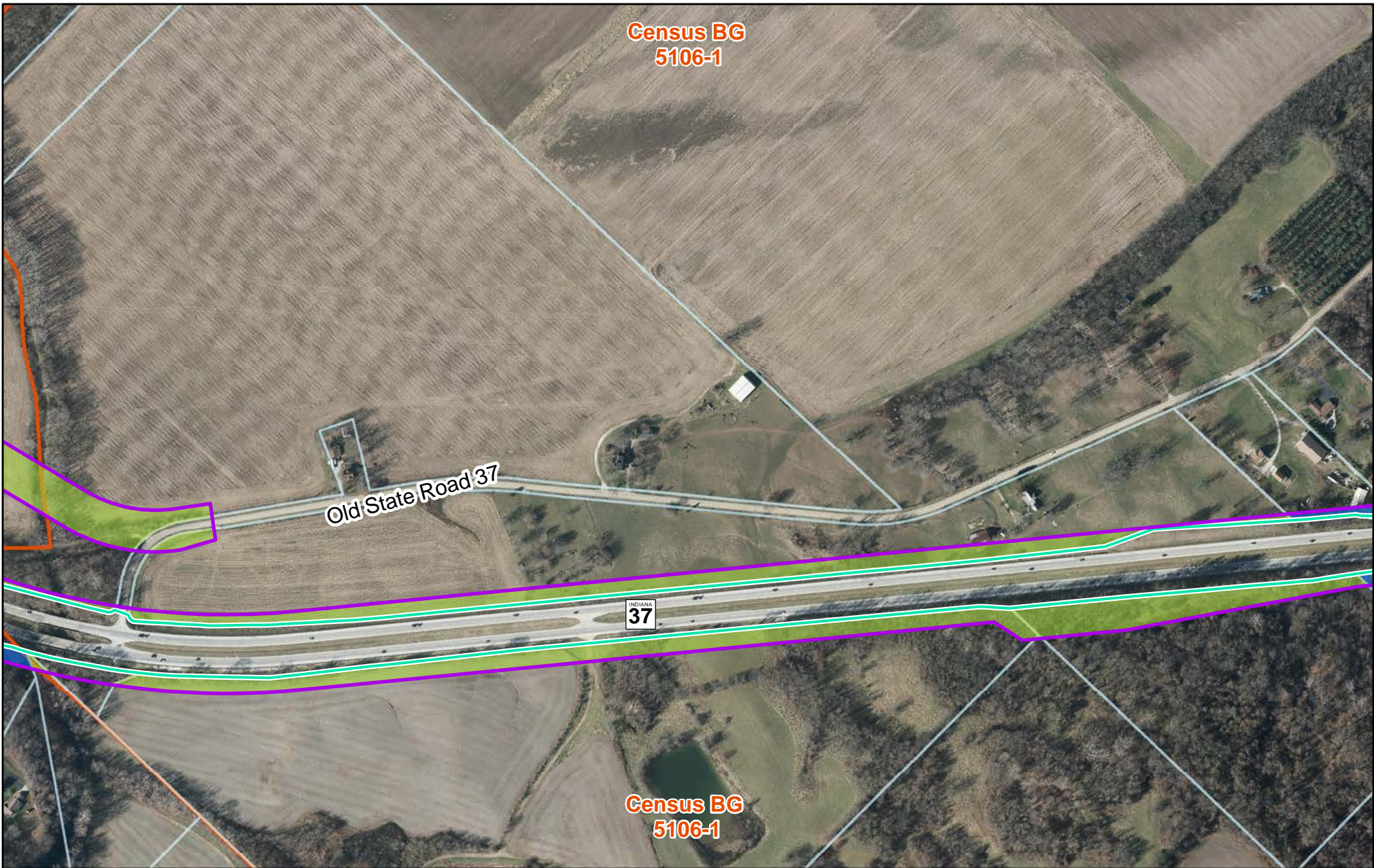






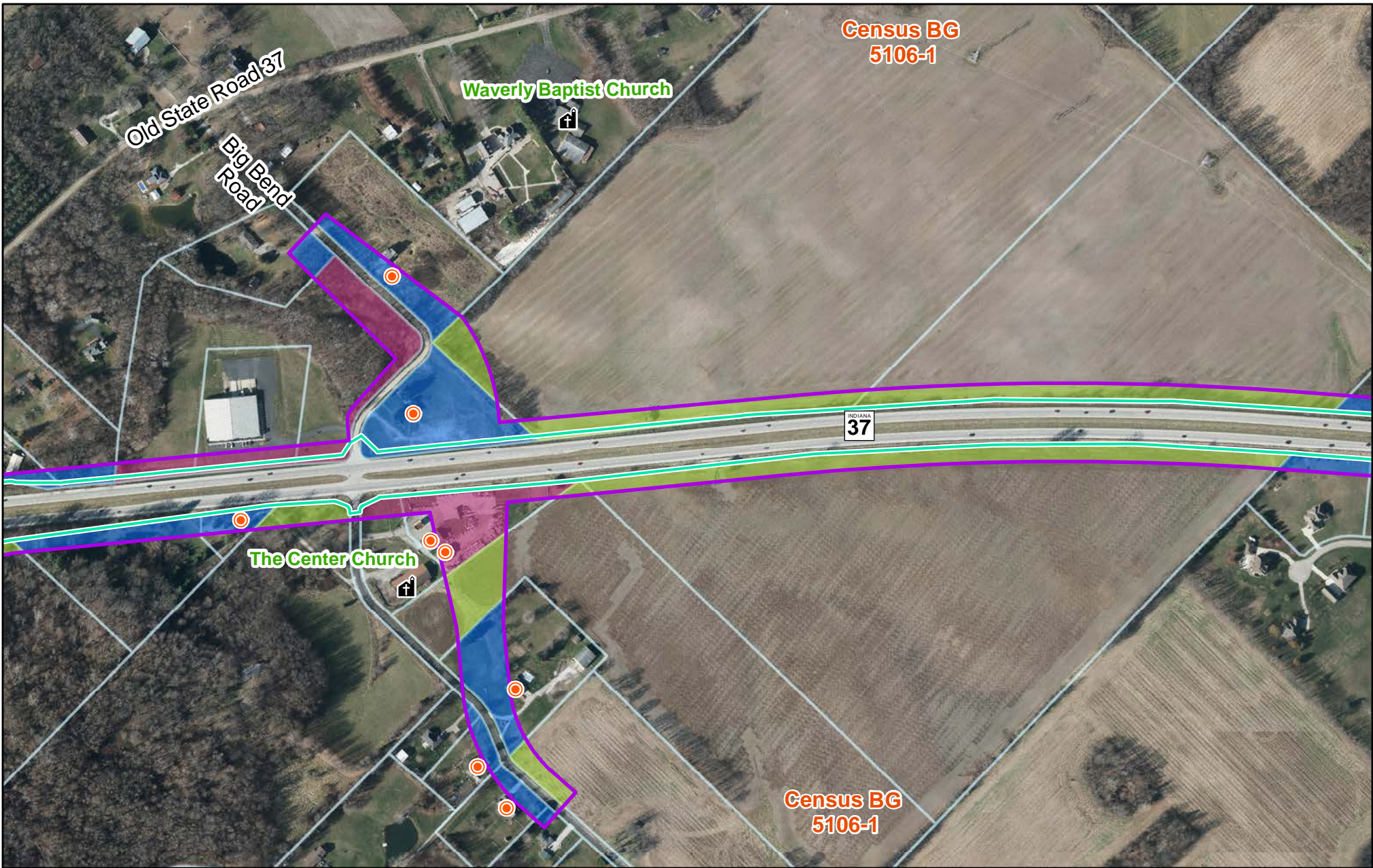
	<b>Legend</b>	<b>POTENTIAL ACQUISITIONS AND RELOCATIONS</b>				Elevated Minority and/or Low Income Census Block Groups 	<b>ALTERNATIVE C1</b> Page 14 of 33 1 Inch=500 Feet 0 250 500 Feet
	<ul style="list-style-type: none"> <li> Alternative C1 Right of Way</li> <li> Assumed Existing State Right of Way</li> <li> Subsection Line</li> </ul>	<ul style="list-style-type: none"> <li> Agricultural</li> <li> Commercial and Industrial</li> <li> Private Institution</li> </ul>	<ul style="list-style-type: none"> <li> Government Owned</li> <li> Residential - Multi Family</li> <li> Residential - Single Family</li> </ul>	<ul style="list-style-type: none"> <li> Potential Relocation</li> <li> Parcel Line</li> <li> Non Elevated Census Block Groups</li> </ul>			





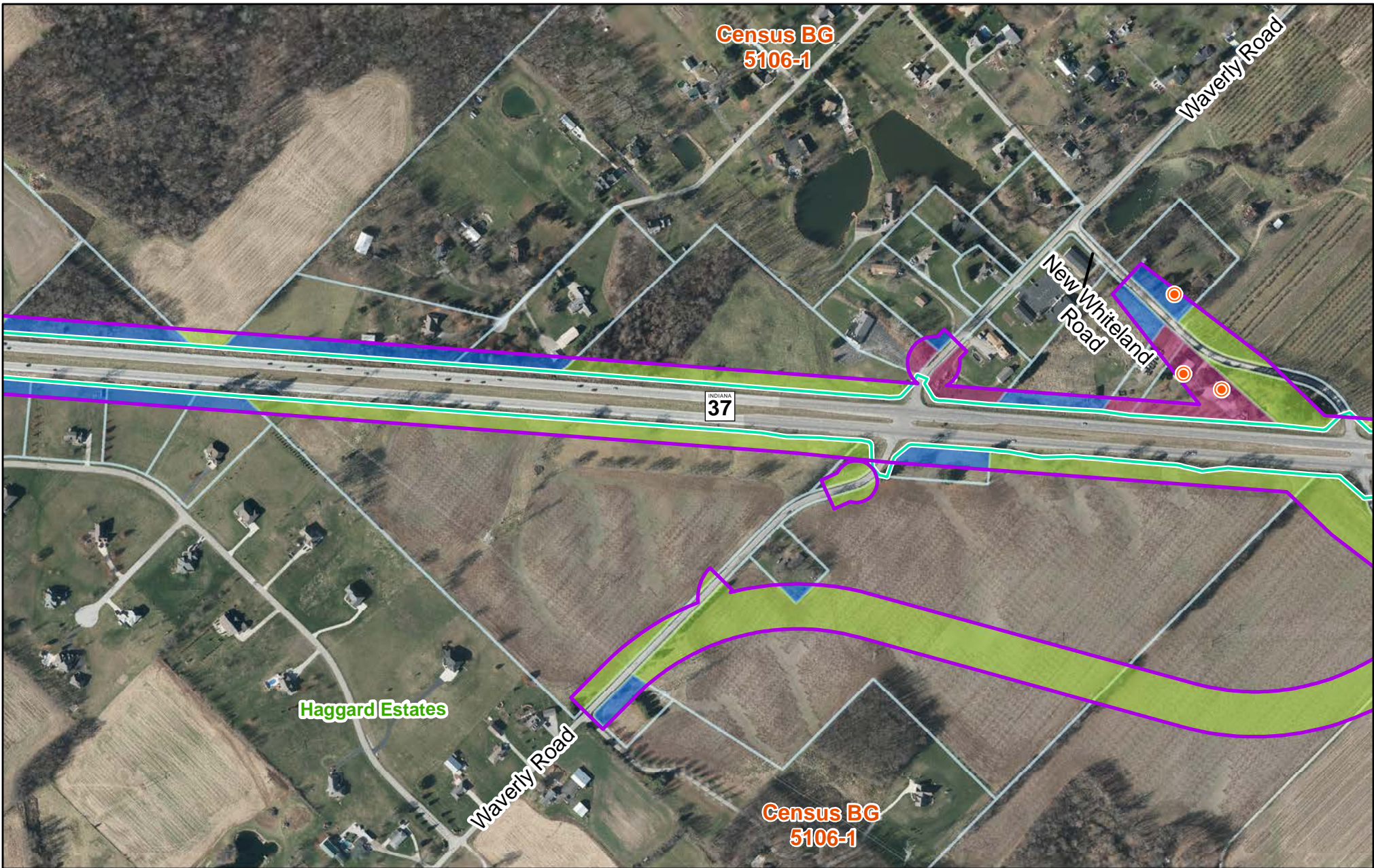
	<b>Legend</b>		<b>POTENTIAL ACQUISITIONS AND RELOCATIONS</b>				Elevated Minority and/or Low Income Census Block Groups	<b>ALTERNATIVE C1</b> Page 15 of 33 1 Inch=500 Feet 0 250 500 Feet
	Alternative C1 Right of Way Assumed Existing State Right of Way Subsection Line	Agricultural Commercial and Industrial Private Institution	Government Owned Residential - Multi Family Residential - Single Family	Potential Relocation Parcel Line Non Elevated Census Block Groups				





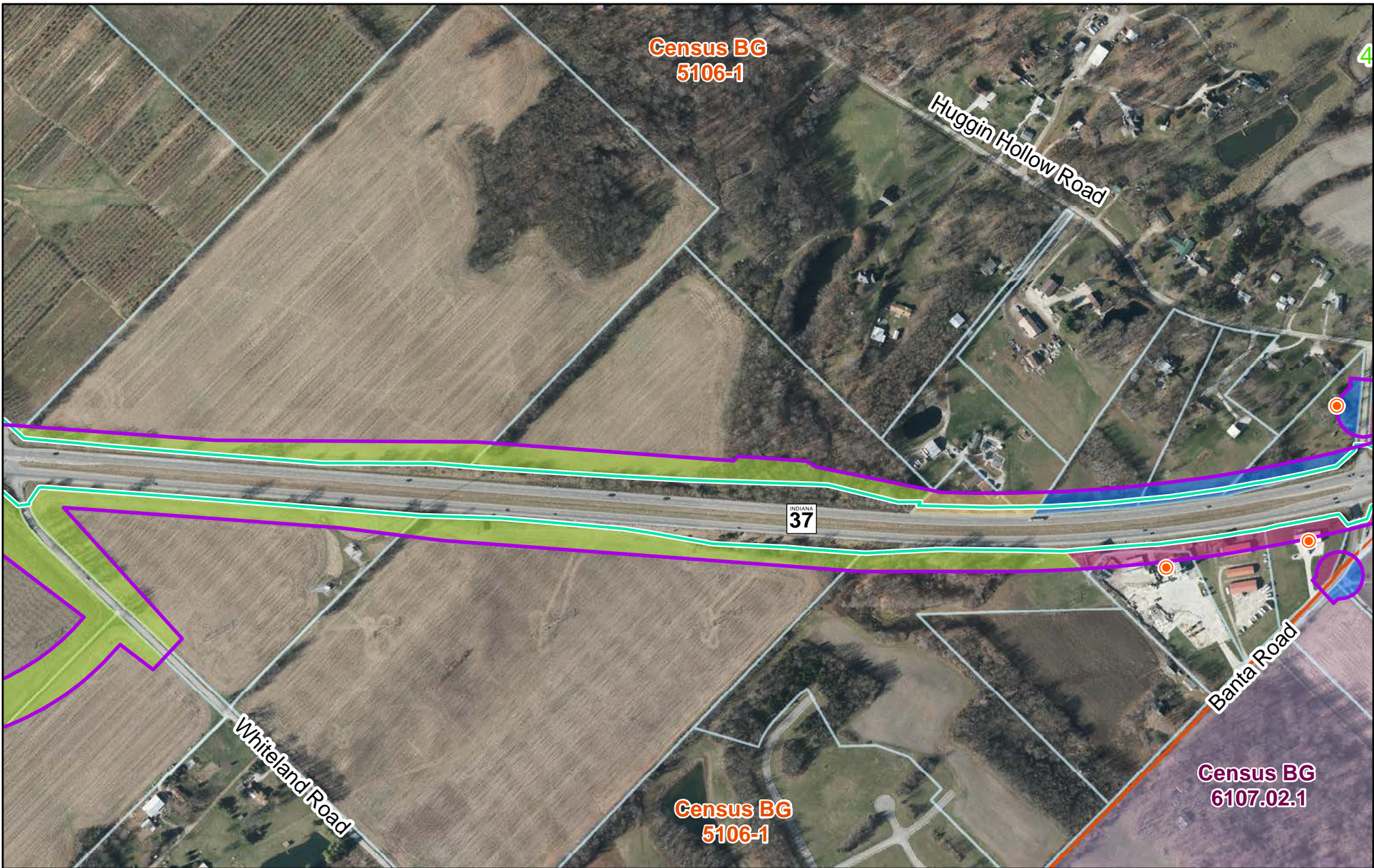
	<b>Legend</b>	<b>POTENTIAL ACQUISITIONS AND RELOCATIONS</b>				Elevated Minority and/or Low Income Census Block Groups 	<b>ALTERNATIVE C1</b> Page 16 of 33 1 Inch=500 Feet 0 250 500 Feet
	<ul style="list-style-type: none"> <li> Alternative C1 Right of Way</li> <li> Assumed Existing State Right of Way</li> <li> Subsection Line</li> </ul>	<ul style="list-style-type: none"> <li> Agricultural</li> <li> Commercial and Industrial</li> <li> Private Institution</li> </ul>	<ul style="list-style-type: none"> <li> Government Owned</li> <li> Residential - Multi Family</li> <li> Residential - Single Family</li> </ul>	<ul style="list-style-type: none"> <li> Potential Relocation</li> <li> Parcel Line</li> <li> Non Elevated Census Block Groups</li> </ul>			





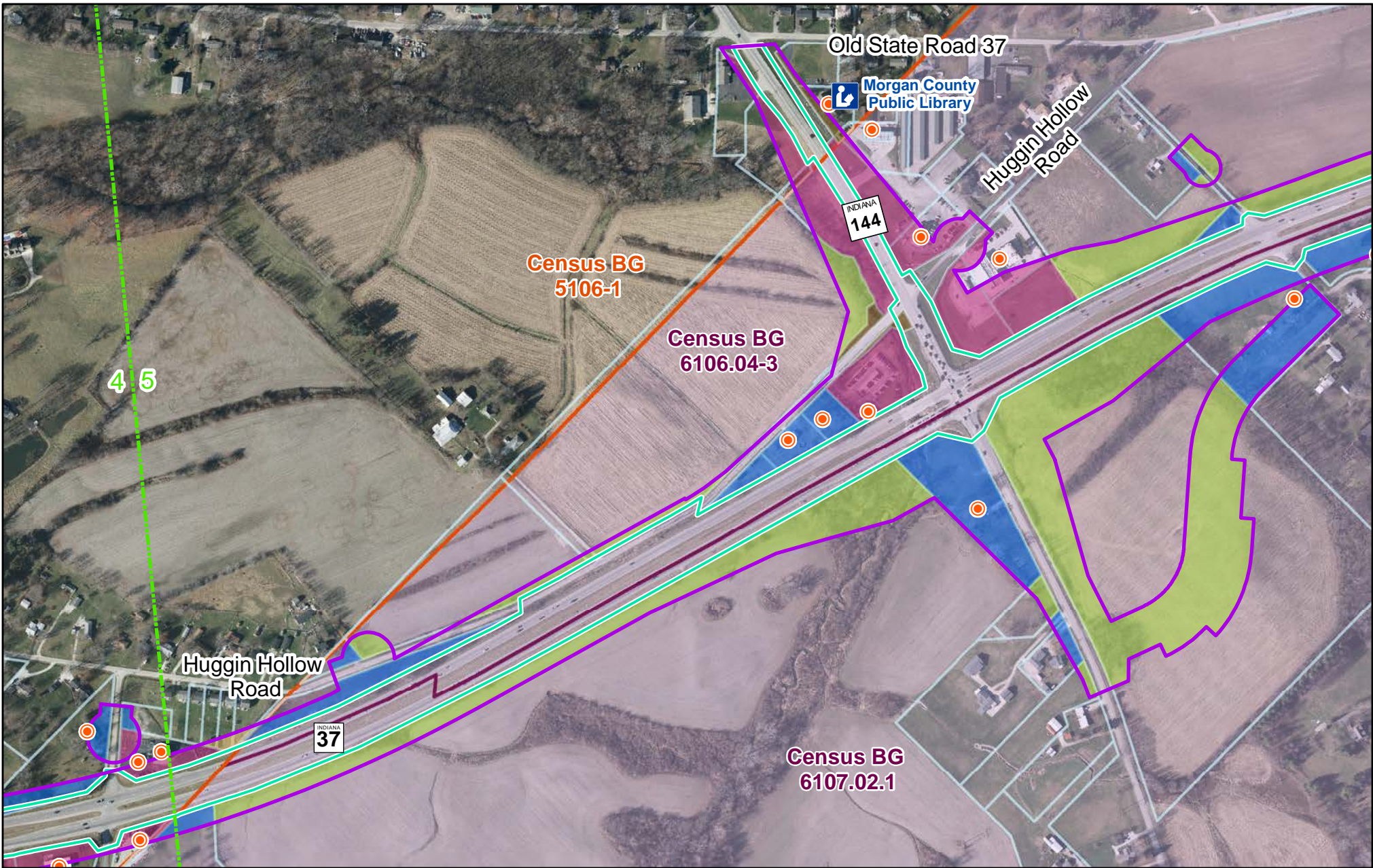
	<b>Legend</b>	<b>POTENTIAL ACQUISITIONS AND RELOCATIONS</b>				Elevated Minority and/or Low Income Census Block Groups 	<b>ALTERNATIVE C1</b> Page 17 of 33 1 Inch=500 Feet 0 250 500 Feet
	<ul style="list-style-type: none"> <li> Alternative C1 Right of Way</li> <li> Assumed Existing State Right of Way</li> <li> Subsection Line</li> </ul>	<ul style="list-style-type: none"> <li> Agricultural</li> <li> Commercial and Industrial</li> <li> Private Institution</li> </ul>	<ul style="list-style-type: none"> <li> Government Owned</li> <li> Residential - Multi Family</li> <li> Residential - Single Family</li> </ul>	<ul style="list-style-type: none"> <li> Potential Relocation</li> <li> Parcel Line</li> <li> Non Elevated Census Block Groups</li> </ul>			





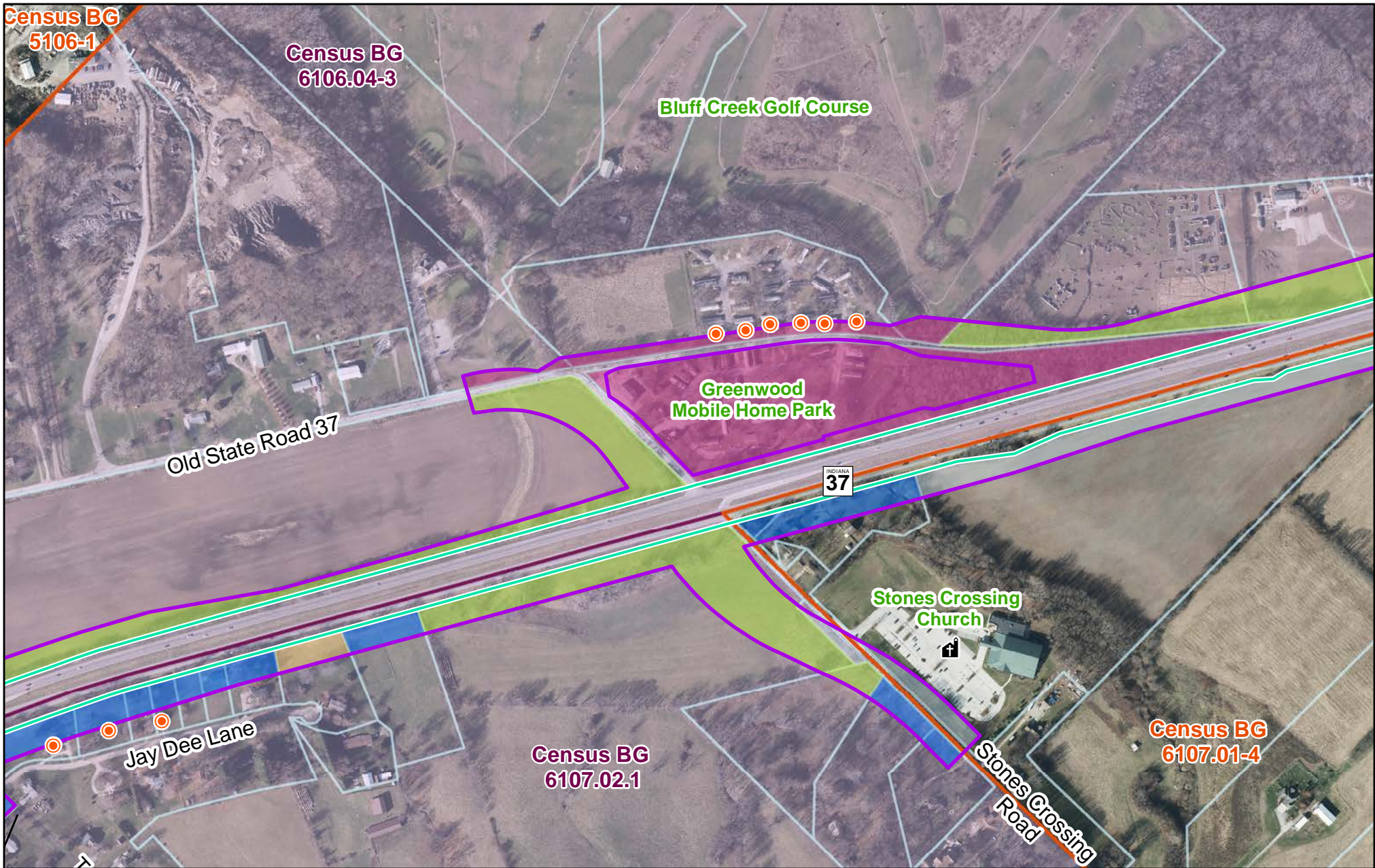
	<b>Legend</b>	<b>POTENTIAL ACQUISITIONS AND RELOCATIONS</b>				Elevated Minority and/or Low Income Census Block Groups 	<b>ALTERNATIVE C1</b> Page 18 of 33 1 Inch=500 Feet 0 250 500 Feet
	<ul style="list-style-type: none"> <li> Alternative C1 Right of Way</li> <li> Assumed Existing State Right of Way</li> <li> Subsection Line</li> </ul>	<ul style="list-style-type: none"> <li> Agricultural</li> <li> Commercial and Industrial</li> <li> Private Institution</li> </ul>	<ul style="list-style-type: none"> <li> Government Owned</li> <li> Residential - Multi Family</li> <li> Residential - Single Family</li> </ul>	<ul style="list-style-type: none"> <li> Potential Relocation</li> <li> Parcel Line</li> <li> Non Elevated Census Block Groups</li> </ul>			





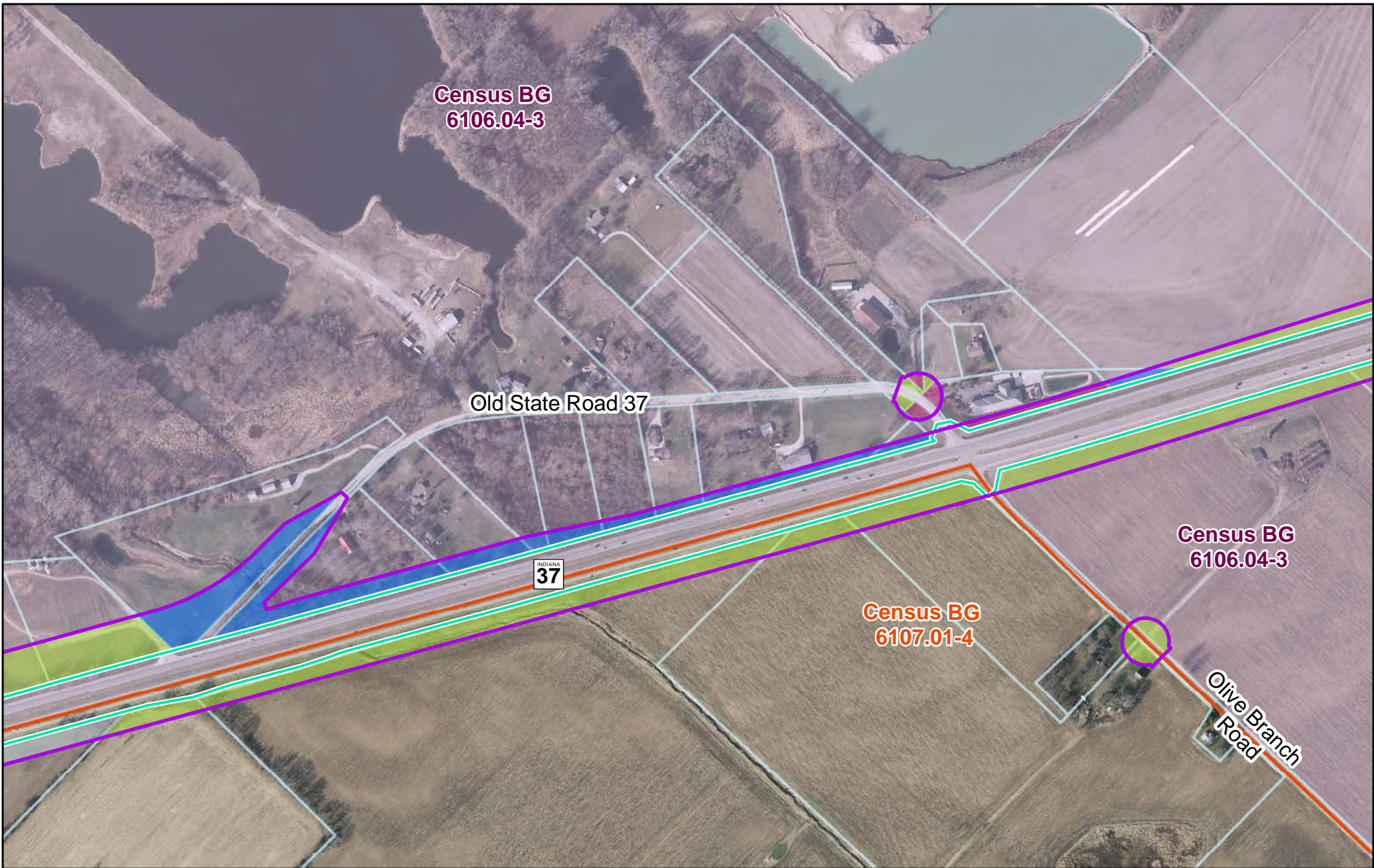
	<b>Legend</b>	<b>POTENTIAL ACQUISITIONS AND RELOCATIONS</b>				Elevated Minority and/or Low Income Census Block Groups 	<b>ALTERNATIVE C1</b> Page 19 of 33 1 Inch=500 Feet 0 250 500 Feet
	Alternative C1 Right of Way Assumed Existing State Right of Way Subsection Line	Agricultural Commercial and Industrial Private Institution	Government Owned Residential - Multi Family Residential - Single Family	Potential Relocation Parcel Line Non Elevated Census Block Groups			





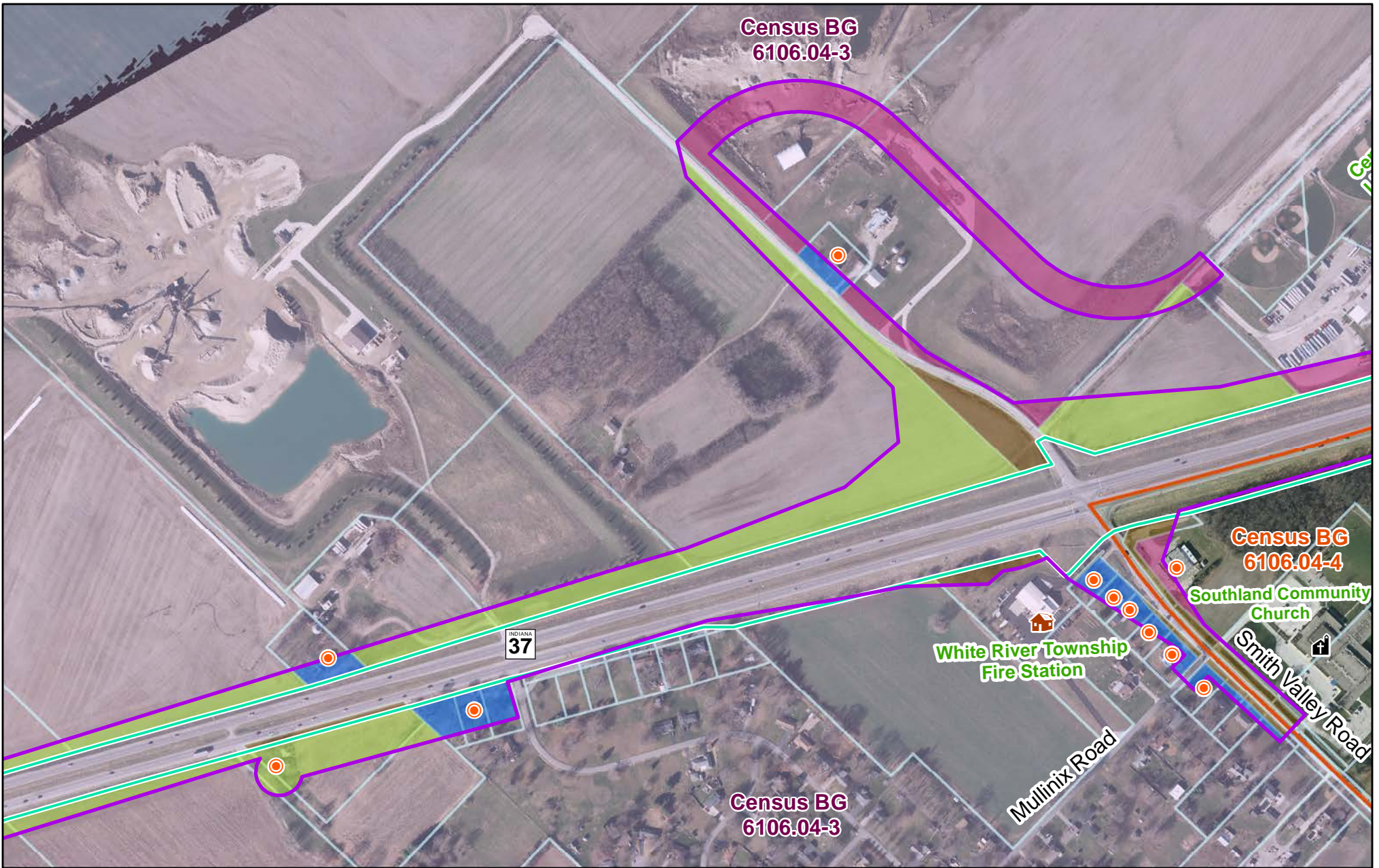
	<b>POTENTIAL ACQUISITIONS AND RELOCATIONS</b>						<b>ALTERNATIVE C1</b> Page 20 of 33 1 Inch=500 Feet 0 250 500 Feet
	<b>Legend</b> <ul style="list-style-type: none"> <li><span style="border: 2px solid purple; display: inline-block; width: 15px; height: 10px; margin-right: 5px;"></span> Alternative C1 Right of Way</li> <li><span style="border: 2px solid cyan; display: inline-block; width: 15px; height: 10px; margin-right: 5px;"></span> Assumed Existing State Right of Way</li> <li><span style="border-bottom: 2px dashed green; display: inline-block; width: 15px; margin-right: 5px;"></span> Subsection Line</li> </ul>	<ul style="list-style-type: none"> <li><span style="background-color: #90EE90; display: inline-block; width: 15px; height: 10px; margin-right: 5px;"></span> Agricultural</li> <li><span style="background-color: #800080; display: inline-block; width: 15px; height: 10px; margin-right: 5px;"></span> Commercial and Industrial</li> <li><span style="background-color: #ADD8E6; display: inline-block; width: 15px; height: 10px; margin-right: 5px;"></span> Private Institution</li> </ul>	<ul style="list-style-type: none"> <li><span style="background-color: #8B4513; display: inline-block; width: 15px; height: 10px; margin-right: 5px;"></span> Government Owned</li> <li><span style="background-color: #FFD700; display: inline-block; width: 15px; height: 10px; margin-right: 5px;"></span> Residential - Multi Family</li> <li><span style="background-color: #0000FF; display: inline-block; width: 15px; height: 10px; margin-right: 5px;"></span> Residential - Single Family</li> </ul>	<ul style="list-style-type: none"> <li><span style="border: 1px solid cyan; display: inline-block; width: 15px; height: 10px; margin-right: 5px;"></span> Parcel Line</li> <li><span style="border: 2px solid orange; display: inline-block; width: 15px; height: 10px; margin-right: 5px;"></span> Non Elevated Census Block Groups</li> </ul>	<ul style="list-style-type: none"> <li><span style="border: 1px solid orange; border-radius: 50%; display: inline-block; width: 10px; height: 10px; margin-right: 5px;"></span> Potential Relocation</li> </ul>	<ul style="list-style-type: none"> <li><span style="background-color: #800080; display: inline-block; width: 15px; height: 10px; margin-right: 5px;"></span> Elevated Minority and/or Low Income Census Block Groups</li> </ul>	





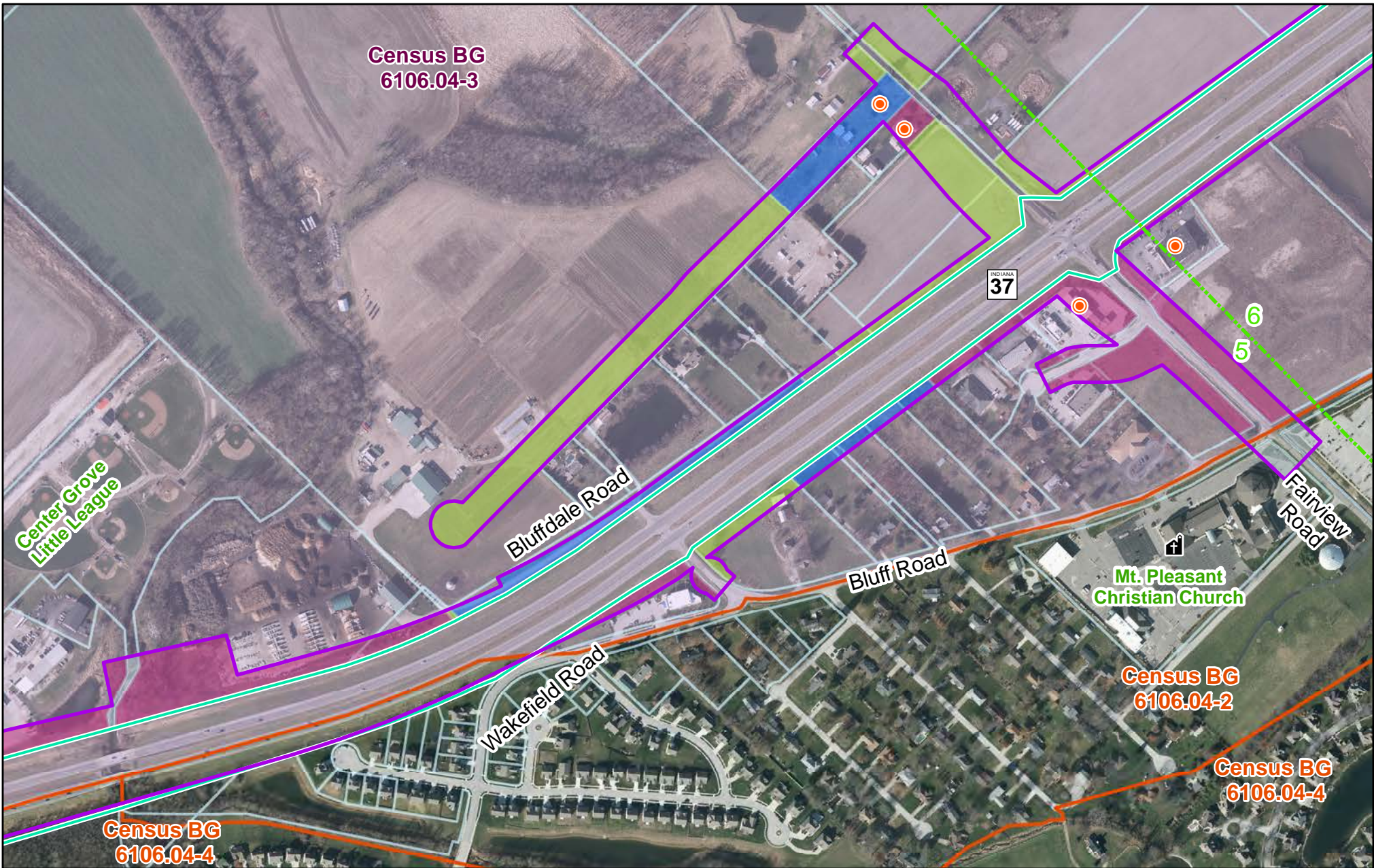
	<b>Legend</b>	<b>POTENTIAL ACQUISITIONS AND RELOCATIONS</b>				Elevated Minority and/or Low Income Census Block Groups 	<b>ALTERNATIVE C1</b> Page 21 of 33 1 Inch=500 Feet 0 250 500 Feet
	<ul style="list-style-type: none"> <li> Alternative C1 Right of Way</li> <li> Assumed Existing State Right of Way</li> <li> Subsection Line</li> </ul>	<ul style="list-style-type: none"> <li> Agricultural</li> <li> Commercial and Industrial</li> <li> Private Institution</li> </ul>	<ul style="list-style-type: none"> <li> Government Owned</li> <li> Residential - Multi Family</li> <li> Residential - Single Family</li> </ul>	<ul style="list-style-type: none"> <li> Potential Relocation</li> <li> Parcel Line</li> <li> Non Elevated Census Block Groups</li> </ul>			





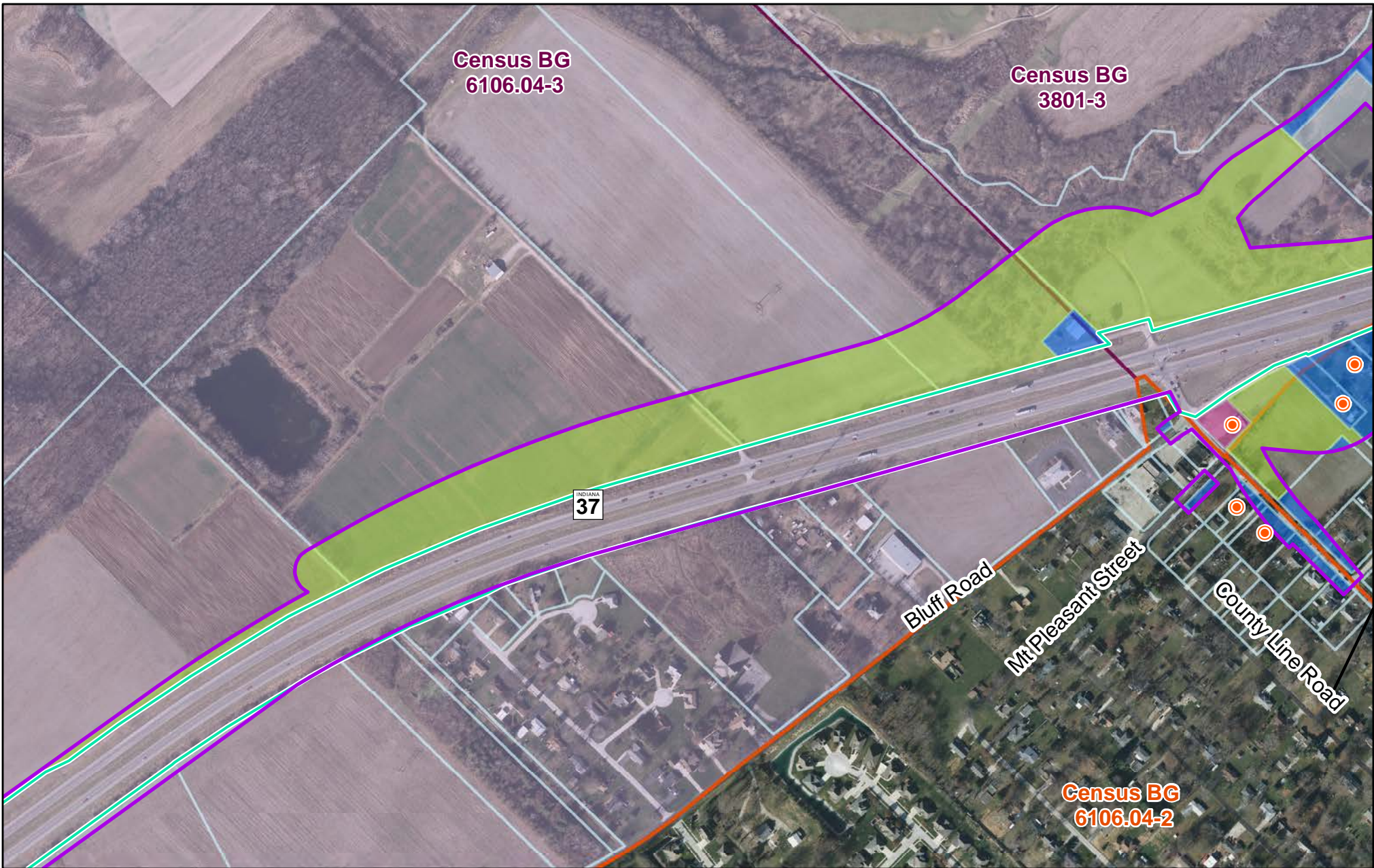
	<b>Legend</b>	<b>POTENTIAL ACQUISITIONS AND RELOCATIONS</b>				Elevated Minority and/or Low Income Census Block Groups 	<b>ALTERNATIVE C1</b> Page 22 of 33 1 Inch=500 Feet 0 250 500 Feet
	<ul style="list-style-type: none"> <li> Alternative C1 Right of Way</li> <li> Assumed Existing State Right of Way</li> <li> Subsection Line</li> </ul>	<ul style="list-style-type: none"> <li> Agricultural</li> <li> Commercial and Industrial</li> <li> Private Institution</li> </ul>	<ul style="list-style-type: none"> <li> Government Owned</li> <li> Residential - Multi Family</li> <li> Residential - Single Family</li> </ul>	<ul style="list-style-type: none"> <li> Potential Relocation</li> <li> Parcel Line</li> <li> Non Elevated Census Block Groups</li> </ul>			





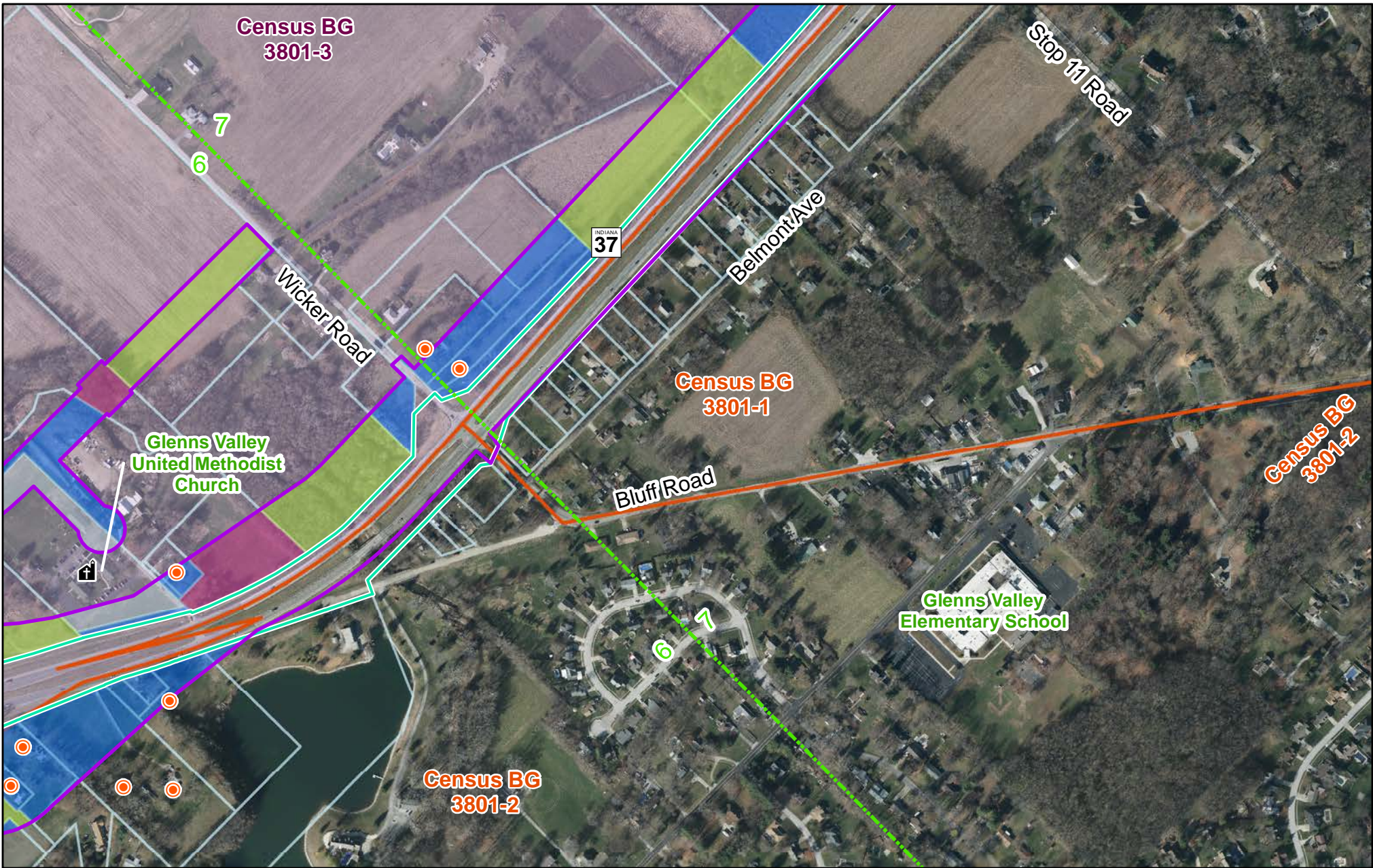
	<b>Legend</b>	<b>POTENTIAL ACQUISITIONS AND RELOCATIONS</b>				Elevated Minority and/or Low Income Census Block Groups 	<b>ALTERNATIVE C1</b> Page 23 of 33 1 Inch=500 Feet 0 250 500 Feet
	<ul style="list-style-type: none"> <li> Alternative C1 Right of Way</li> <li> Assumed Existing State Right of Way</li> <li> Subsection Line</li> </ul>	<ul style="list-style-type: none"> <li> Agricultural</li> <li> Commercial and Industrial</li> <li> Private Institution</li> </ul>	<ul style="list-style-type: none"> <li> Government Owned</li> <li> Residential - Multi Family</li> <li> Residential - Single Family</li> </ul>	<ul style="list-style-type: none"> <li> Potential Relocation</li> <li> Parcel Line</li> <li> Non Elevated Census Block Groups</li> </ul>			





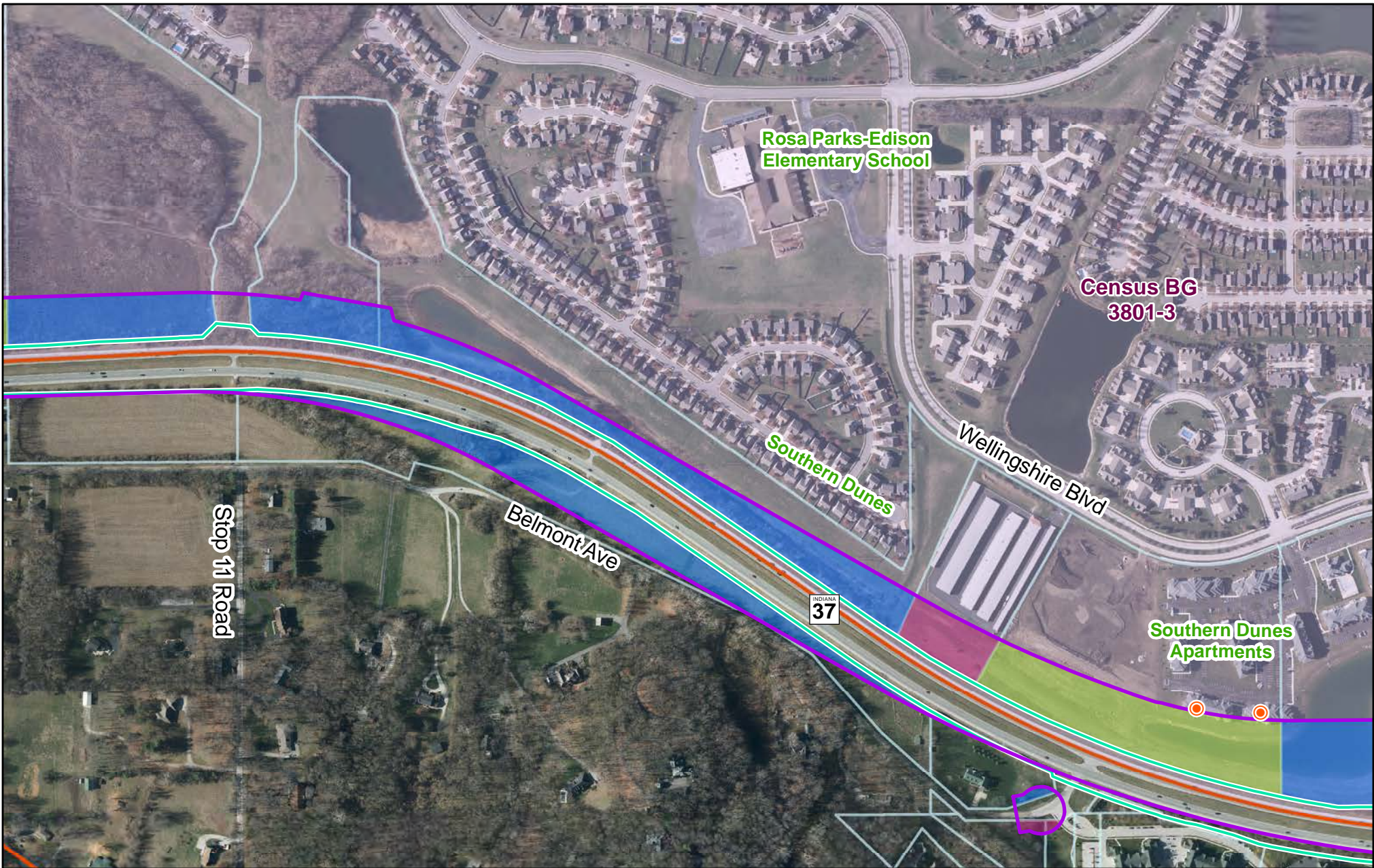
	<b>Legend</b>	<b>POTENTIAL ACQUISITIONS AND RELOCATIONS</b>				Elevated Minority and/or Low Income Census Block Groups 	<b>ALTERNATIVE C1</b> Page 24 of 33 1 Inch=500 Feet 0 250 500 Feet
	<ul style="list-style-type: none"> <li> Alternative C1 Right of Way</li> <li> Assumed Existing State Right of Way</li> <li> Subsection Line</li> </ul>	<ul style="list-style-type: none"> <li> Agricultural</li> <li> Commercial and Industrial</li> <li> Private Institution</li> </ul>	<ul style="list-style-type: none"> <li> Government Owned</li> <li> Residential - Multi Family</li> <li> Residential - Single Family</li> </ul>	<ul style="list-style-type: none"> <li> Potential Relocation</li> <li> Parcel Line</li> <li> Non Elevated Census Block Groups</li> </ul>			





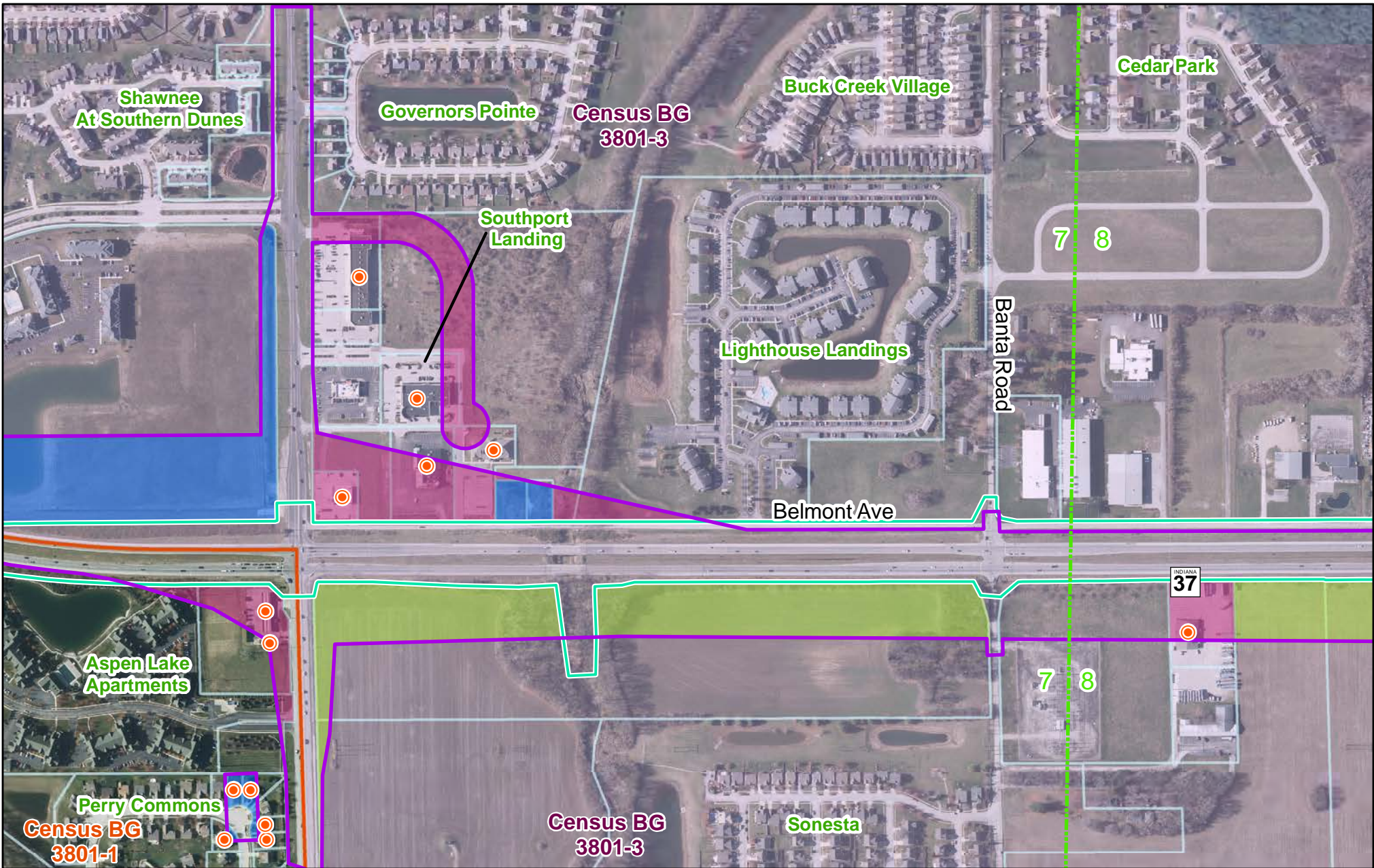
	<b>Legend</b>	<b>POTENTIAL ACQUISITIONS AND RELOCATIONS</b>				Elevated Minority and/or Low Income Census Block Groups <b>ALTERNATIVE C1</b> Page 25 of 33 1 Inch=500 Feet 0 250 500 Feet
	<ul style="list-style-type: none"> <li><span style="border: 2px solid purple; display: inline-block; width: 15px; height: 10px; margin-right: 5px;"></span> Alternative C1 Right of Way</li> <li><span style="border: 2px solid cyan; display: inline-block; width: 15px; height: 10px; margin-right: 5px;"></span> Assumed Existing State Right of Way</li> <li><span style="border-bottom: 2px dashed green; display: inline-block; width: 15px; margin-right: 5px;"></span> Subsection Line</li> </ul>	<ul style="list-style-type: none"> <li><span style="background-color: #90EE90; display: inline-block; width: 15px; height: 10px; margin-right: 5px;"></span> Agricultural</li> <li><span style="background-color: #800080; display: inline-block; width: 15px; height: 10px; margin-right: 5px;"></span> Commercial and Industrial</li> <li><span style="background-color: #ADD8E6; display: inline-block; width: 15px; height: 10px; margin-right: 5px;"></span> Private Institution</li> </ul>	<ul style="list-style-type: none"> <li><span style="background-color: #8B4513; display: inline-block; width: 15px; height: 10px; margin-right: 5px;"></span> Government Owned</li> <li><span style="background-color: #FFD700; display: inline-block; width: 15px; height: 10px; margin-right: 5px;"></span> Residential - Multi Family</li> <li><span style="background-color: #0000FF; display: inline-block; width: 15px; height: 10px; margin-right: 5px;"></span> Residential - Single Family</li> </ul>	<ul style="list-style-type: none"> <li><span style="border: 1px solid orange; border-radius: 50%; width: 10px; height: 10px; display: inline-block; margin-right: 5px;"></span> Potential Relocation</li> <li><span style="border: 1px solid cyan; display: inline-block; width: 15px; height: 10px; margin-right: 5px;"></span> Parcel Line</li> <li><span style="border: 2px solid orange; display: inline-block; width: 15px; height: 10px; margin-right: 5px;"></span> Non Elevated Census Block Groups</li> </ul>		





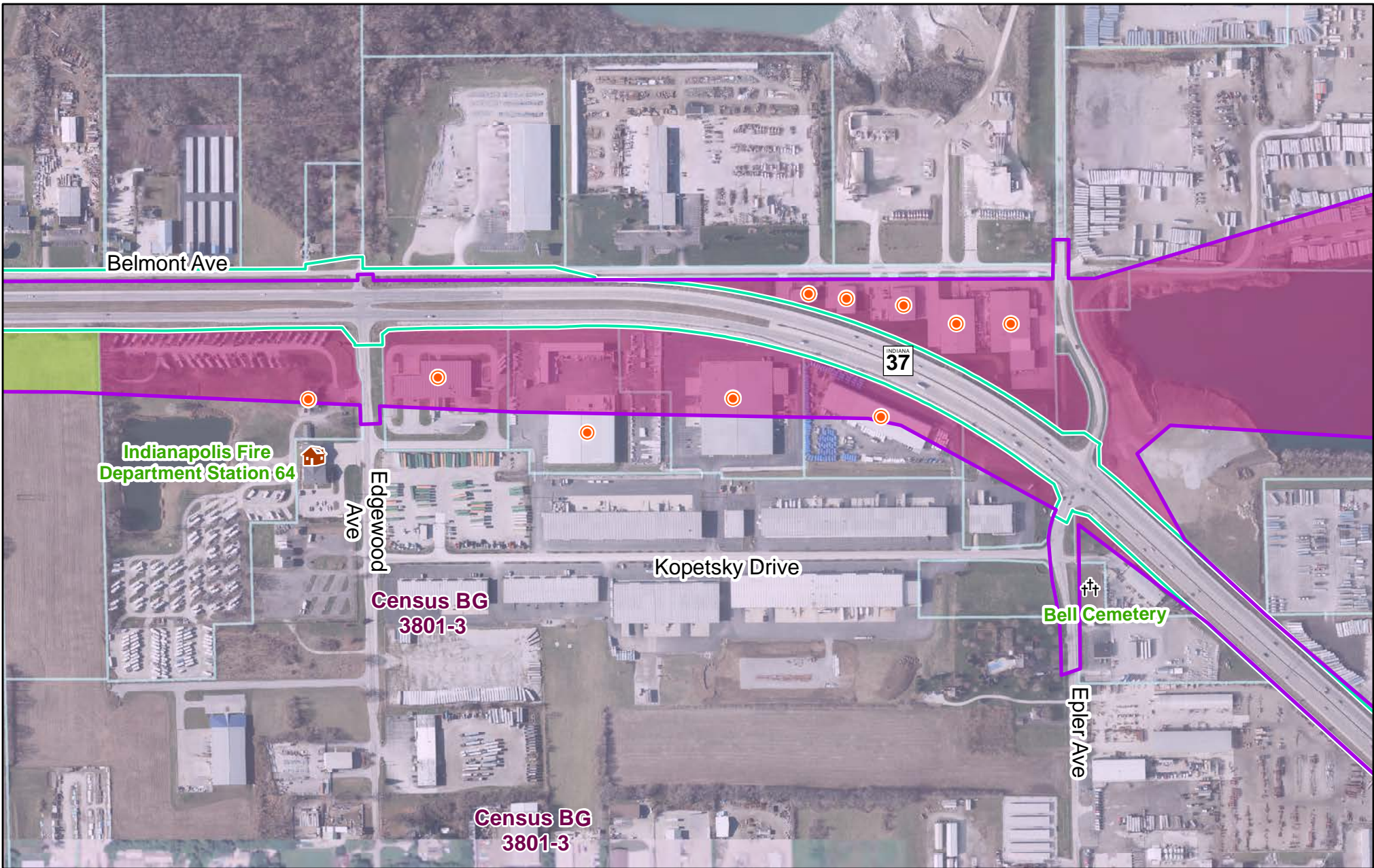
	<b>Legend</b>	<b>POTENTIAL ACQUISITIONS AND RELOCATIONS</b>				<b>ALTERNATIVE C1</b> Page 26 of 33 1 Inch=500 Feet 0 250 500 Feet
	<ul style="list-style-type: none"> <li> Alternative C1 Right of Way</li> <li> Assumed Existing State Right of Way</li> <li> Subsection Line</li> </ul>	<ul style="list-style-type: none"> <li> Agricultural</li> <li> Commercial and Industrial</li> <li> Private Institution</li> </ul>	<ul style="list-style-type: none"> <li> Government Owned</li> <li> Residential - Multi Family</li> <li> Residential - Single Family</li> </ul>	<ul style="list-style-type: none"> <li> Potential Relocation</li> <li> Parcel Line</li> <li> Non Elevated Census Block Groups</li> </ul>	<ul style="list-style-type: none"> <li> Elevated Minority and/or Low Income Census Block Groups</li> </ul>	






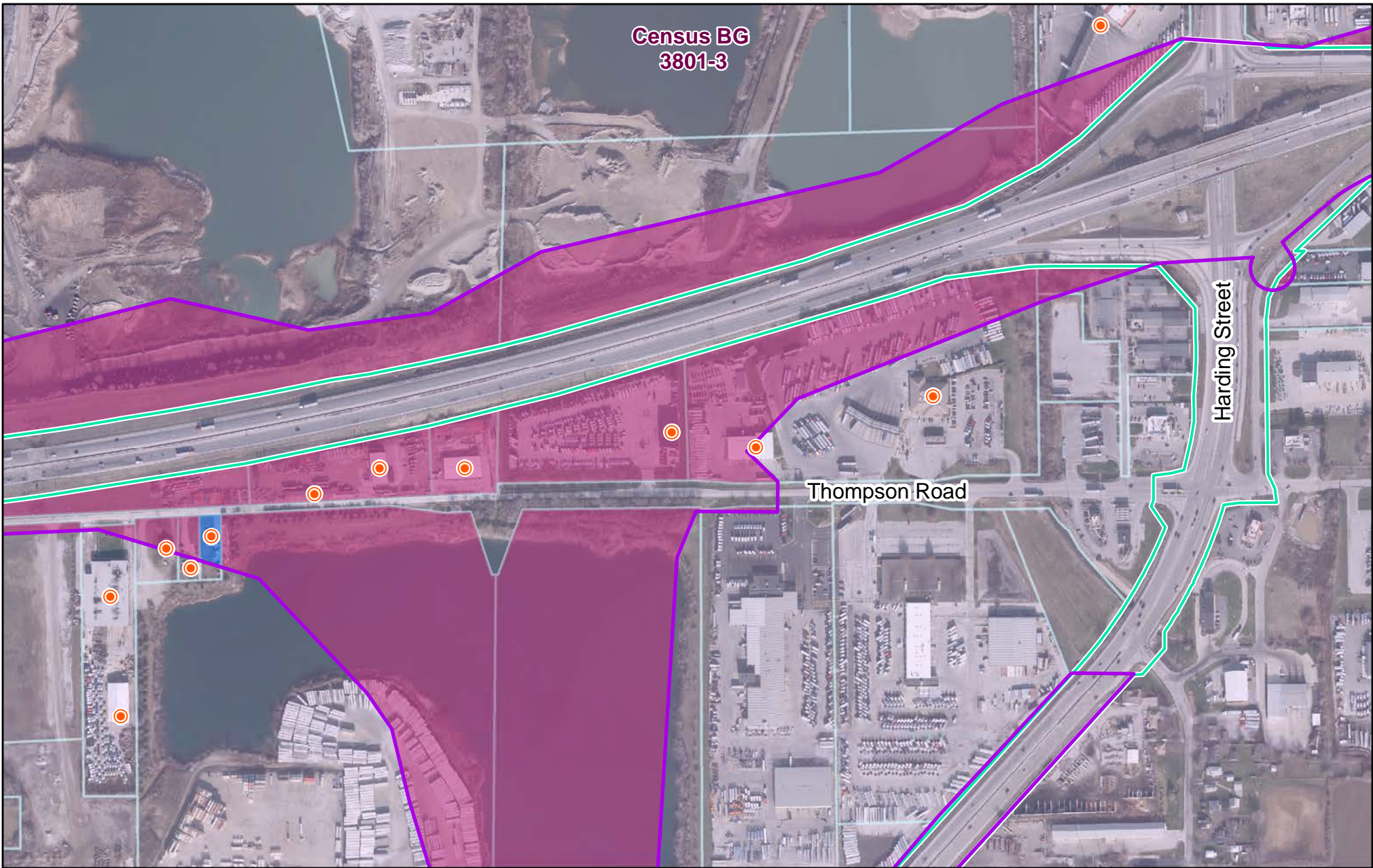
	<b>Legend</b>		<b>POTENTIAL ACQUISITIONS AND RELOCATIONS</b>				<b>ALTERNATIVE C1</b> Page 27 of 33 1 Inch=500 Feet 0 250 500 	
	Alternative C1 Right of Way	Agricultural	Government Owned	Potential Relocation	Commercial and Industrial	Residential - Multi Family		Assumed Existing State Right of Way
	Subsection Line	Private Institution	Residential - Single Family	Parcel Line	Non Elevated Census Block Groups	Elevated Minority and/or Low Income Census Block Groups		





	<b>Legend</b>	<b>POTENTIAL ACQUISITIONS AND RELOCATIONS</b>				Elevated Minority and/or Low Income Census Block Groups <b>ALTERNATIVE C1</b> Page 28 of 33 1 Inch=500 Feet 0 250 500 Feet
	Alternative C1 Right of Way Assumed Existing State Right of Way Subsection Line	Agricultural Commercial and Industrial Private Institution	Government Owned Residential - Multi Family Residential - Single Family	Potential Relocation Parcel Line Non Elevated Census Block Groups	Elevated Minority and/or Low Income Census Block Groups	





**Legend**

- ▭ Alternative C1 Right of Way
- ▭ Assumed Existing State Right of Way
- ▭ Subsection Line

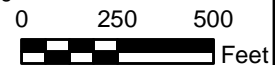
**POTENTIAL ACQUISITIONS AND RELOCATIONS**

- ▭ Agricultural
- ▭ Government Owned
- Potential Relocation
- ▭ Residential - Multi Family
- ▭ Parcel Line
- ▭ Residential - Single Family
- ▭ Private Institution
- ▭ Non Elevated Census Block Groups

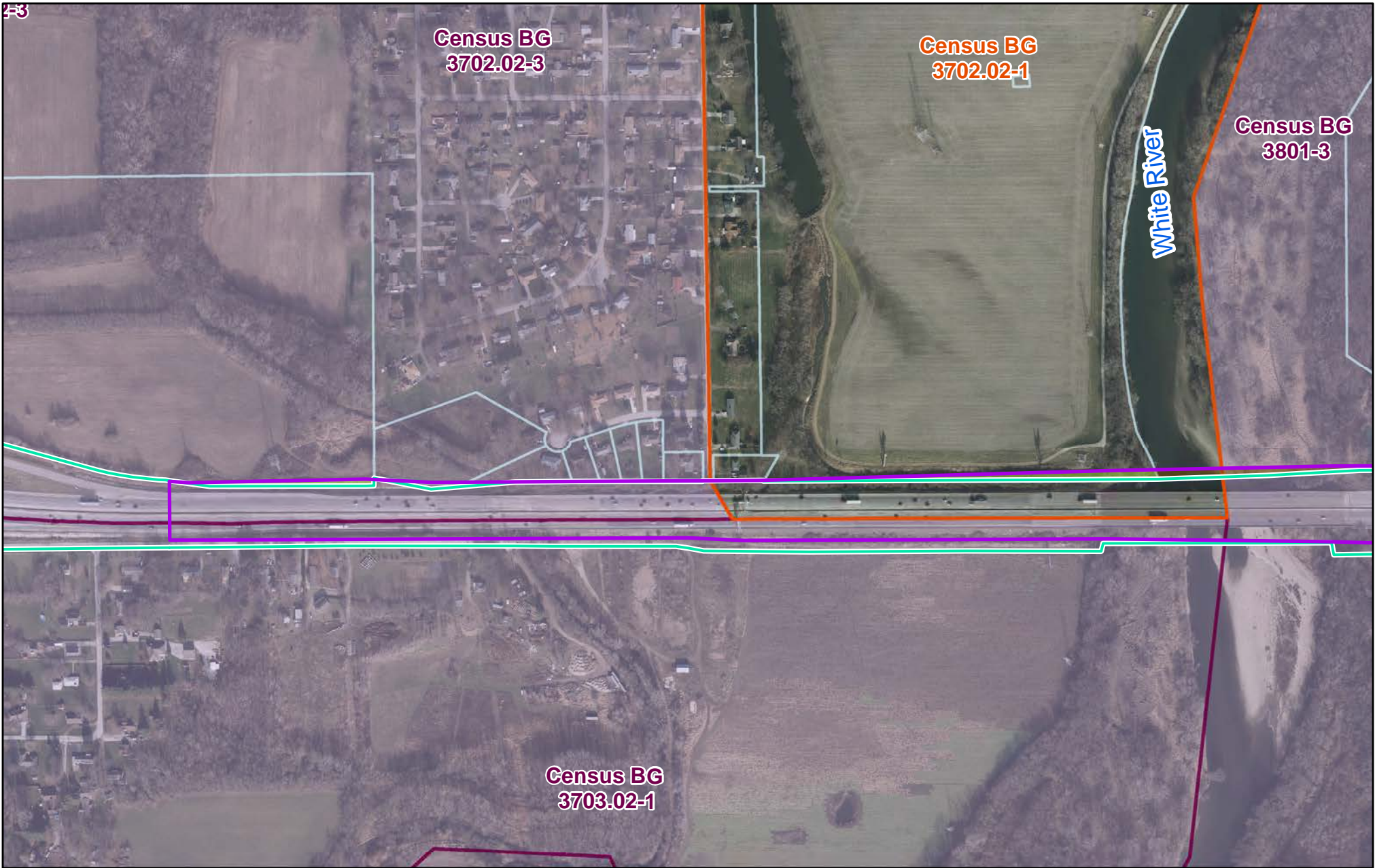
- ▭ Elevated Minority and/or Low Income Census Block Groups

**ALTERNATIVE C1**

Page 29 of 33 1 Inch=500 Feet







**Legend**

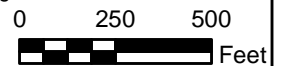
- Alternative C1 Right of Way
- Assumed Existing State Right of Way
- Subsection Line

**POTENTIAL ACQUISITIONS AND RELOCATIONS**


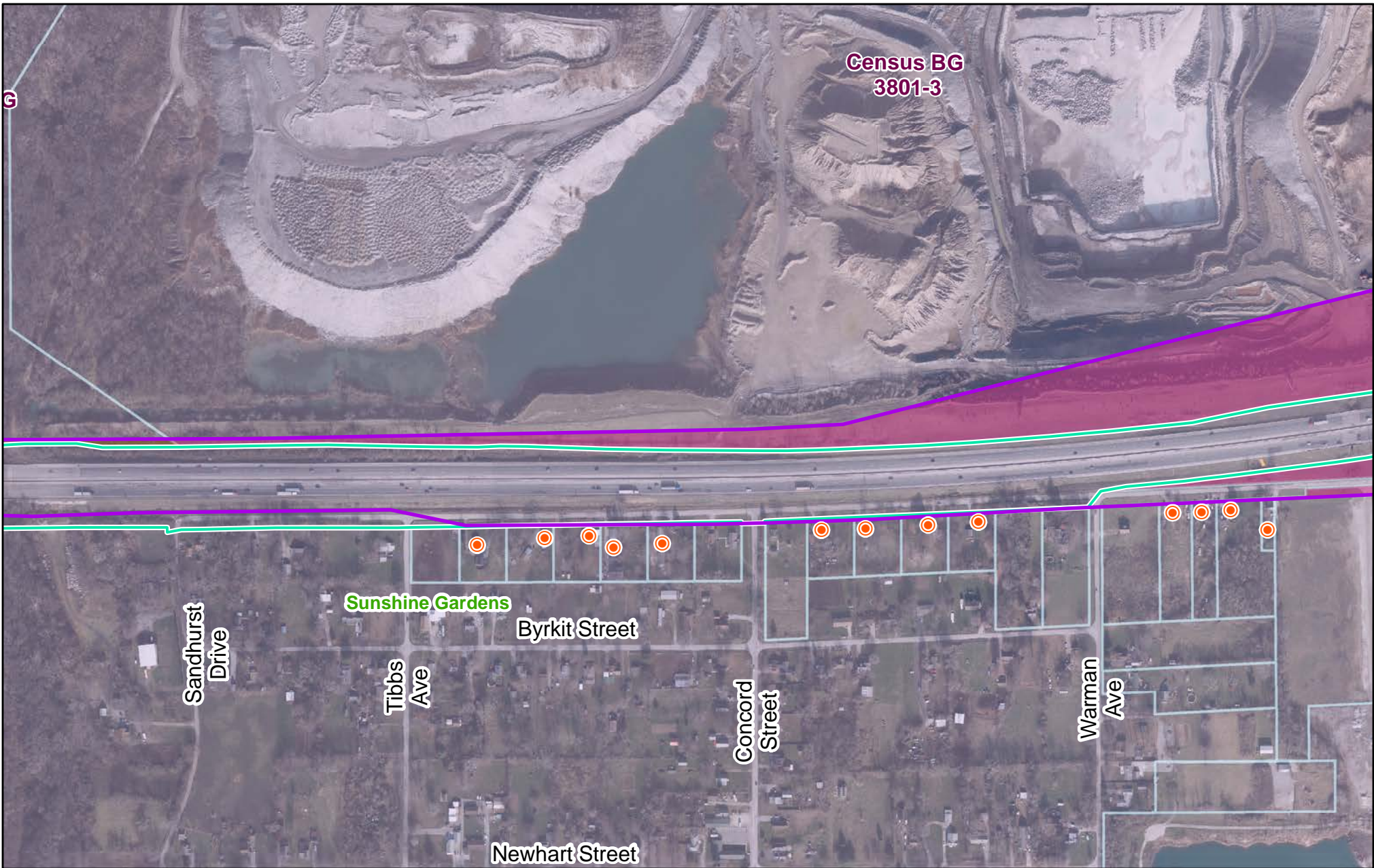
- Agricultural
- Government Owned
- Residential - Multi Family
- Residential - Single Family
- Commercial and Industrial
- Private Institution
- Non Elevated Census Block Groups
- Parcel Line
- Potential Relocation

- Elevated Minority and/or Low Income Census Block Groups

**ALTERNATIVE C1**







**Legend**

- ▬ Alternative C1 Right of Way
- ▬ Assumed Existing State Right of Way
- ▬ Subsection Line


**POTENTIAL ACQUISITIONS AND RELOCATIONS**

- Agricultural
- Government Owned
- Potential Relocation
- ▬ Parcel Line
- Commercial and Industrial
- Residential - Multi Family
- Residential - Single Family
- Private Institution
- ▬ Non Elevated Census Block Groups

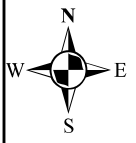
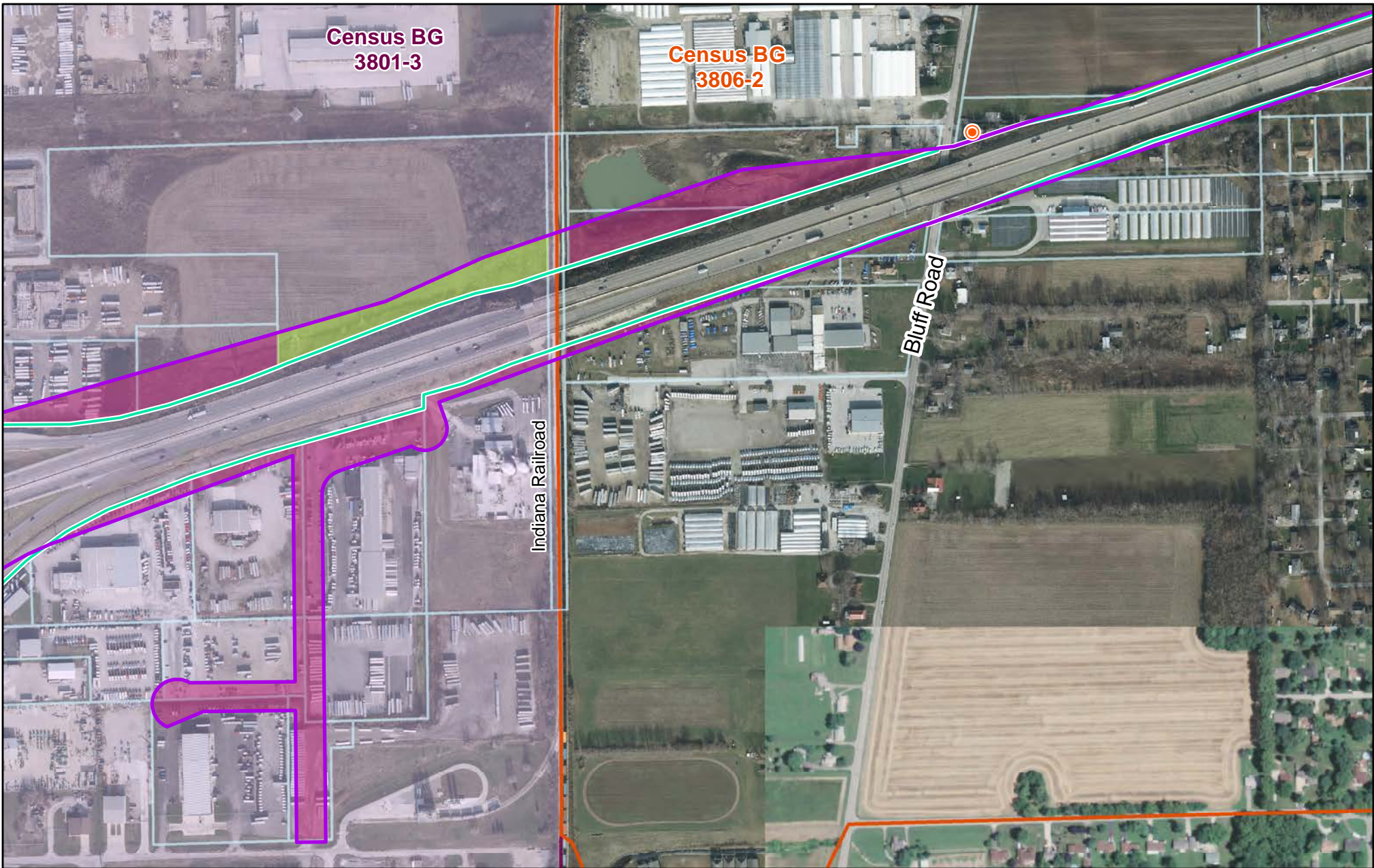
Elevated Minority and/or Low Income Census Block Groups

**ALTERNATIVE C1**

Page 31 of 33 1 Inch=500 Feet







**Legend**

- ▭ Alternative C1 Right of Way
- ▭ Assumed Existing State Right of Way
- ▭ Subsection Line


**POTENTIAL ACQUISITIONS AND RELOCATIONS**

- ▭ Agricultural
- ▭ Commercial and Industrial
- ▭ Residential - Multi Family
- ▭ Residential - Single Family
- ▭ Government Owned
- ▭ Non Elevated Census Block Groups
- ▭ Parcel Line
- ▭ Private Institution
- Potential Relocation


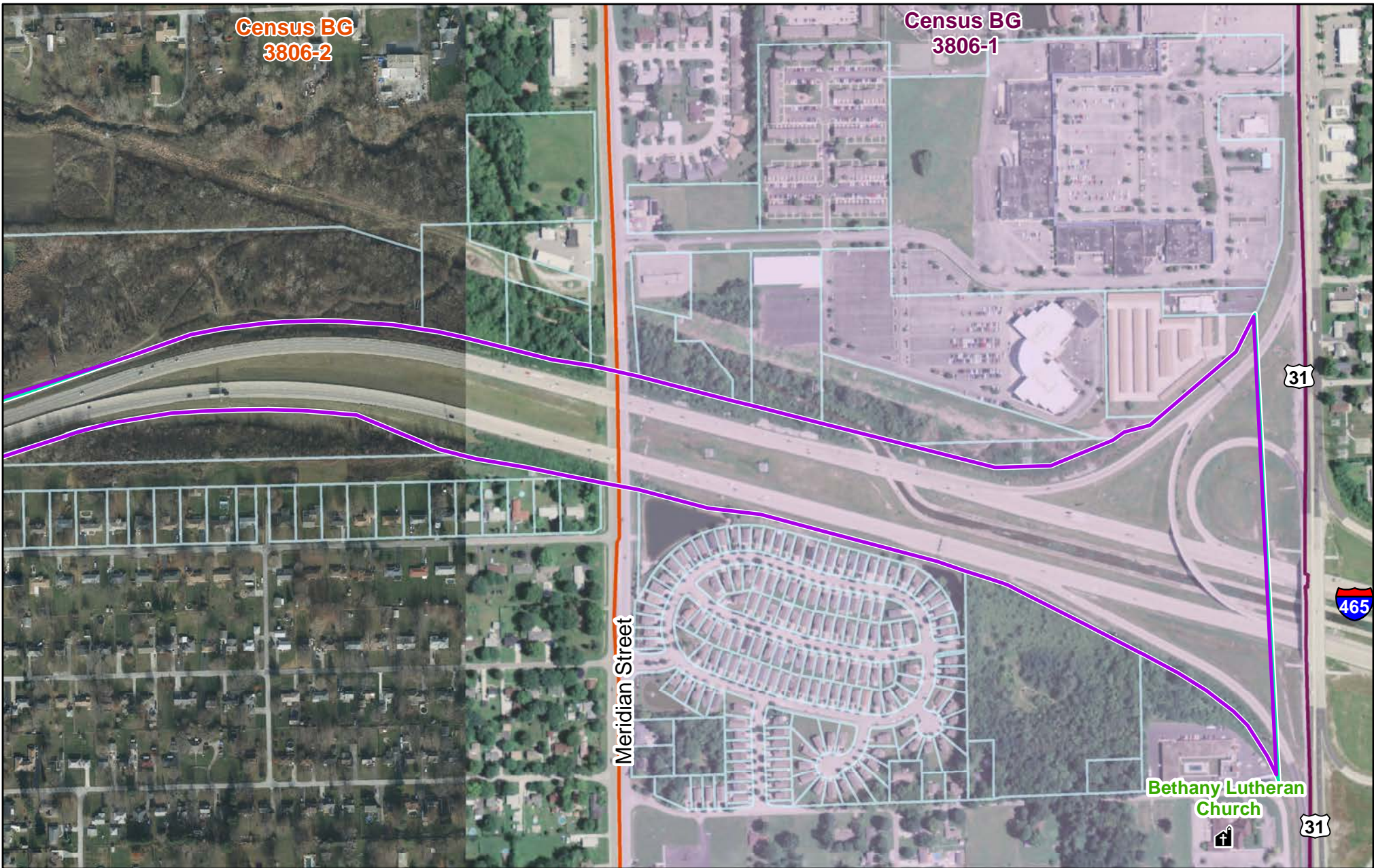
- ▭ Elevated Minority and/or Low Income Census Block Groups

**ALTERNATIVE C1**

Page 32 of 33 1 Inch=500 Feet







**Legend**

- ▬ Alternative C1 Right of Way
- ▬ Assumed Existing State Right of Way
- - - Subsection Line

**POTENTIAL ACQUISITIONS AND RELOCATIONS**

- Agricultural
- Government Owned
- Residential - Multi Family
- Residential - Single Family
- Commercial and Industrial
- Private Institution
- Potential Relocation
- ▬ Parcel Line
- ▬ Non Elevated Census Block Groups

- Elevated Minority and/or Low Income Census Block Groups

**ALTERNATIVE C1**

Page 33 of 33 1 Inch=500 Feet

