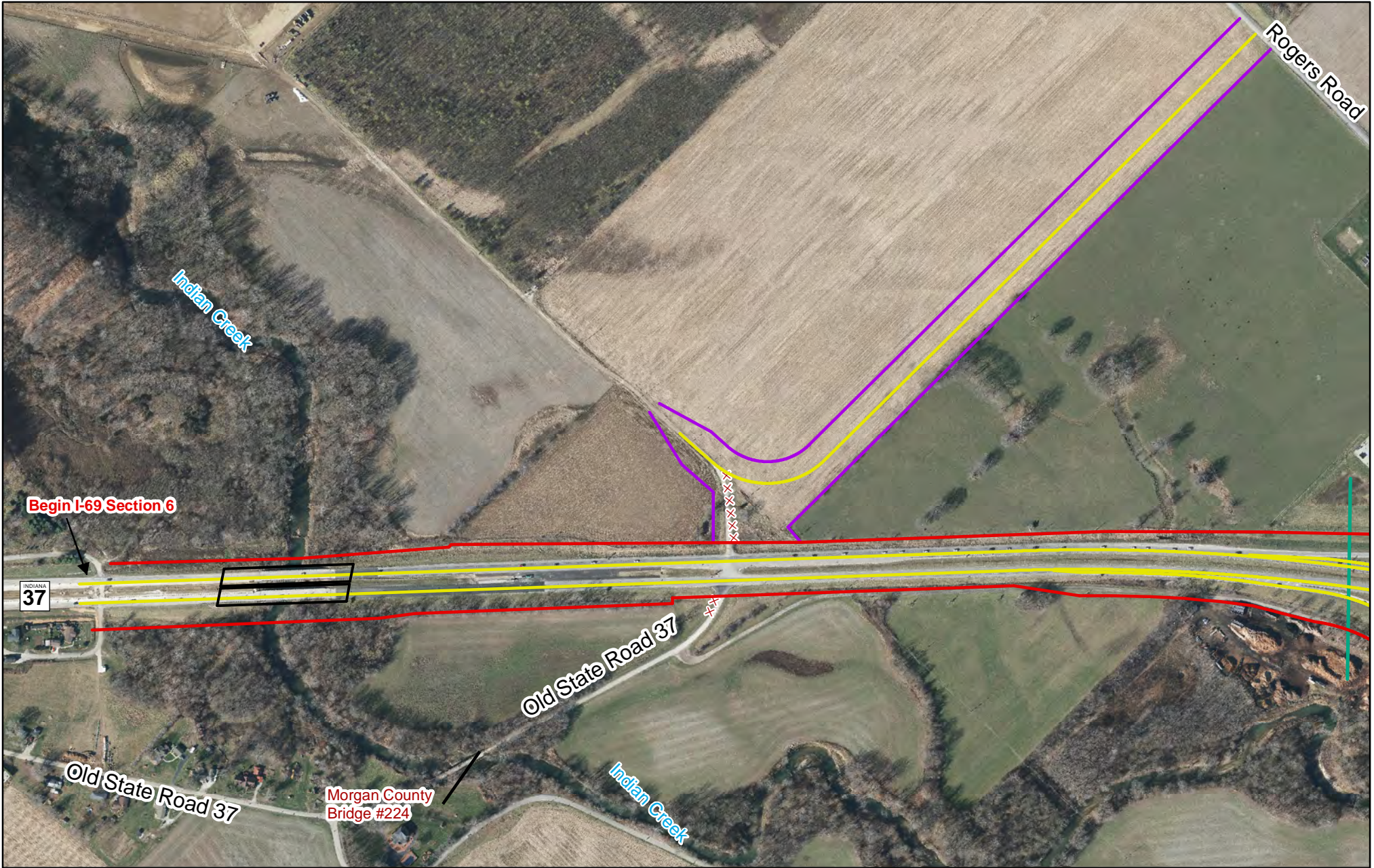


	Legend		ALTERNATIVE C3		
	Map Page Number	Interstate Highways	Local Roads	1 In = 3 Miles 	
Centerlines	State and US Highways	County Line			



Begin I-69 Section 6

INDIANA
37

Old State Road 37

Old State Road 37

Morgan County
Bridge #224

Rogers Road

Inletan Creek

Inletan Creek

Legend

- × × × Roads Closed or Removed
- Driveways
- Bridges and Retaining Walls


- Centerlines
- Proposed Limited Access Right of Way
- Proposed Right of Way

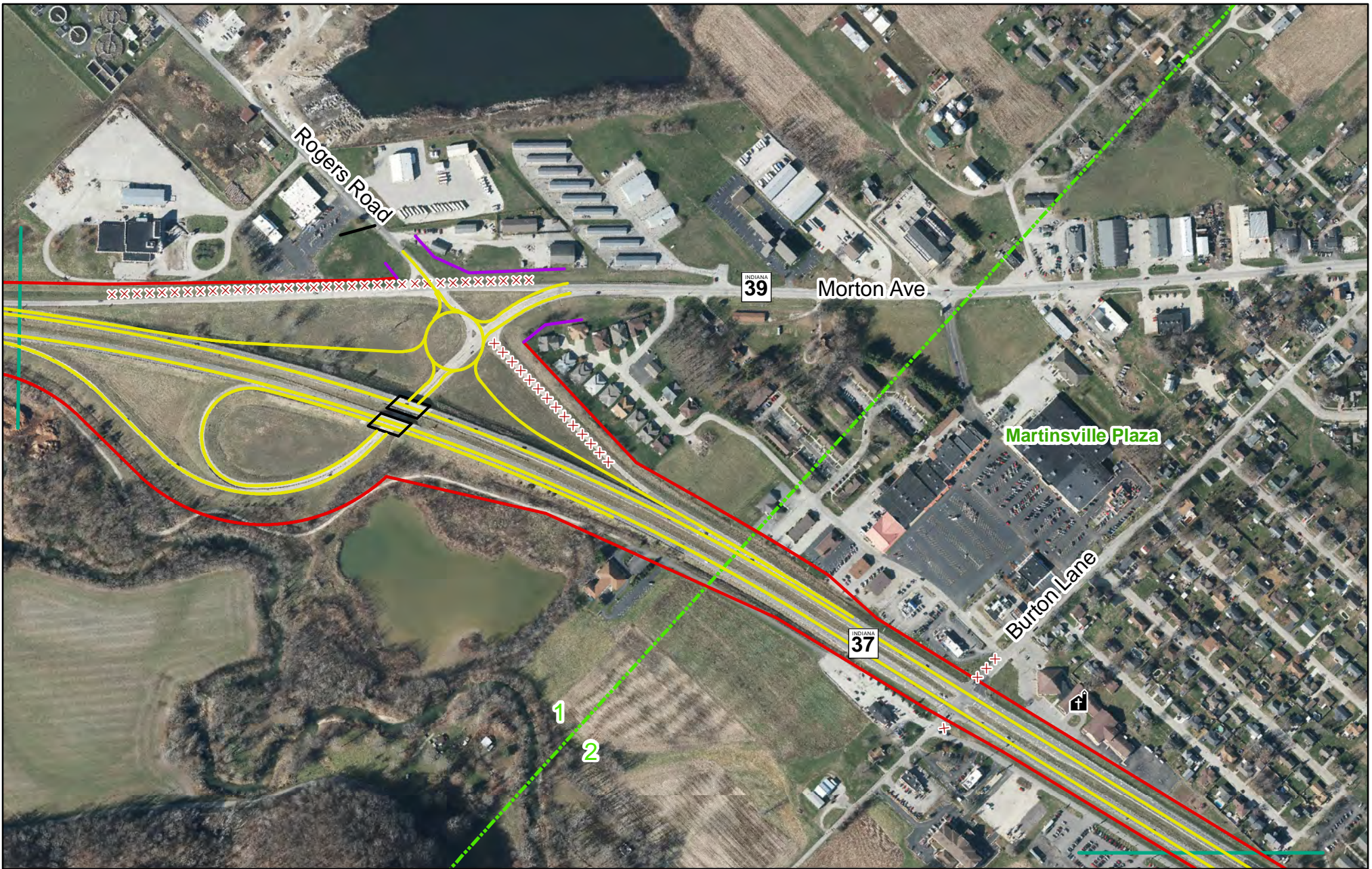
- Subsection Line
- Match Lines

- †† Cemetery
- † Church
- 🏠 Fire Station
- ▨ Gravel Pits

ALTERNATIVE C3

Page 1 of 35
1 Inch=500 Feet





Legend

- × × × Roads Closed or Removed
- Driveways
- Bridges and Retaining Walls

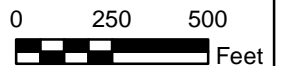
- Centerlines
- Proposed Limited Access Right of Way
- Proposed Right of Way

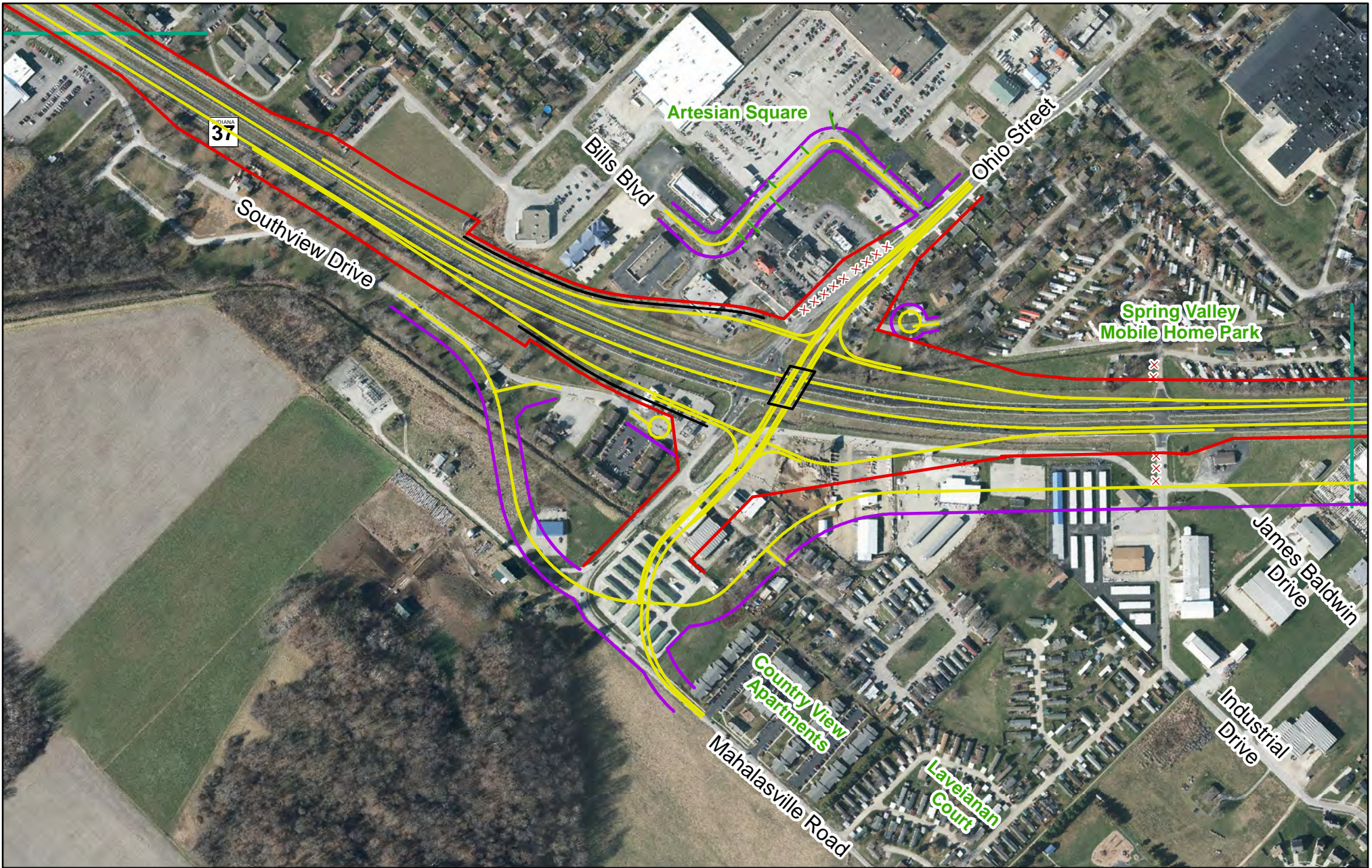
- Subsection Line
- Match Lines

- †† Cemetery
- † Church
- 🏠 Fire Station
- ▨ Gravel Pits

ALTERNATIVE C3

Page 2 of 35
1 Inch=500 Feet





Legend


- × × × Roads Closed or Removed
- Driveways
- Bridges and Retaining Walls

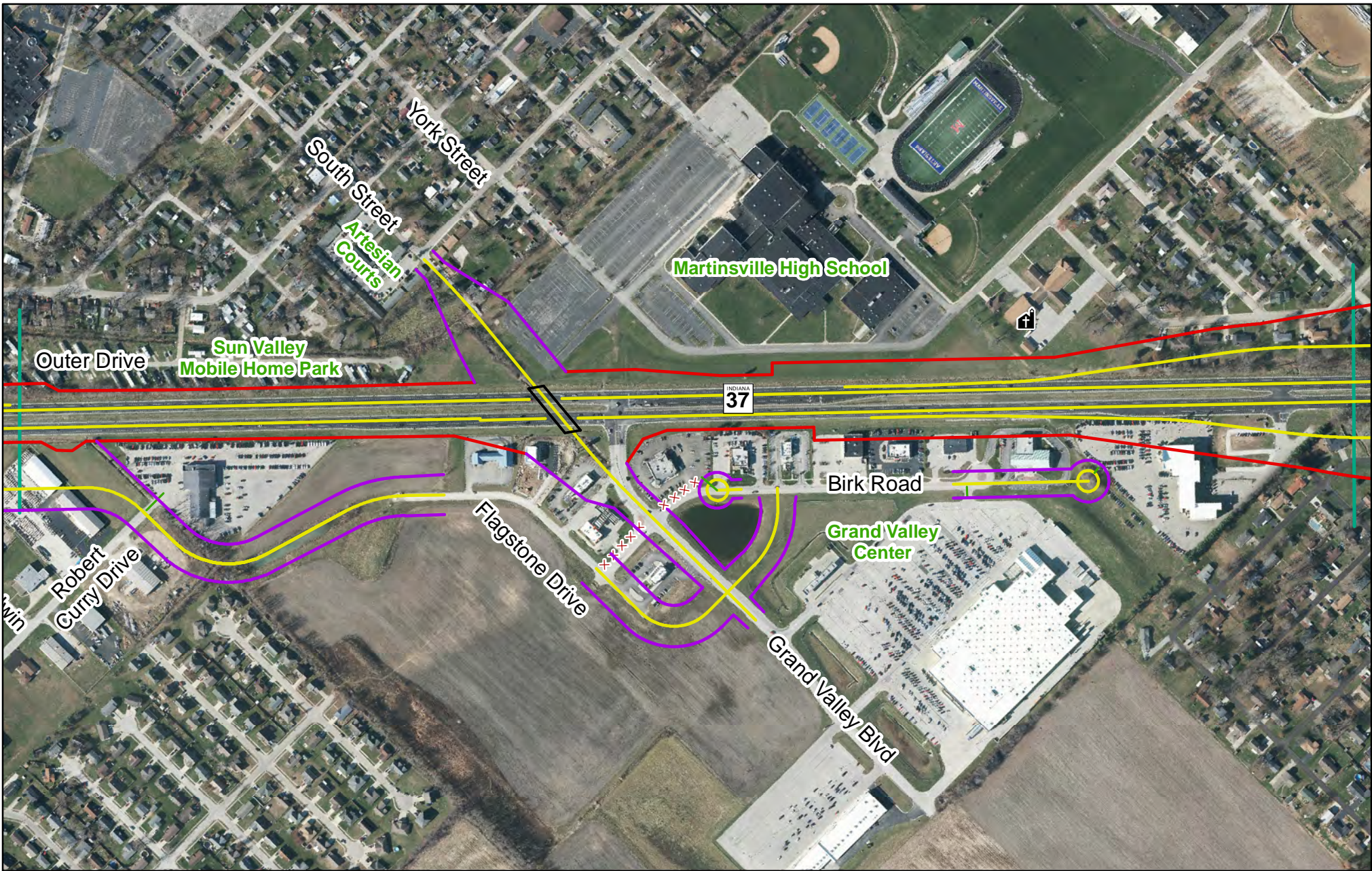
- Centerlines
- Proposed Limited Access Right of Way
- Proposed Right of Way

- Subsection Line
- Match Lines

- † Cemetery
- ⛪ Church
- 🏠 Fire Station
- ▨ Gravel Pits

ALTERNATIVE C3





Legend

- × × × Roads Closed or Removed
- Driveways
- Bridges and Retaining Walls

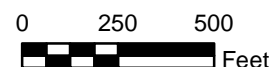
- Centerlines
- Proposed Limited Access Right of Way
- Proposed Right of Way

- Subsection Line
- Match Lines

- †† Cemetery
- ⛪ Church
- 🏠 Fire Station
- ▨ Gravel Pits

ALTERNATIVE C3

Page 4 of 35
1 Inch=500 Feet





Legend


- × × × Roads Closed or Removed
- Driveways
- Bridges and Retaining Walls

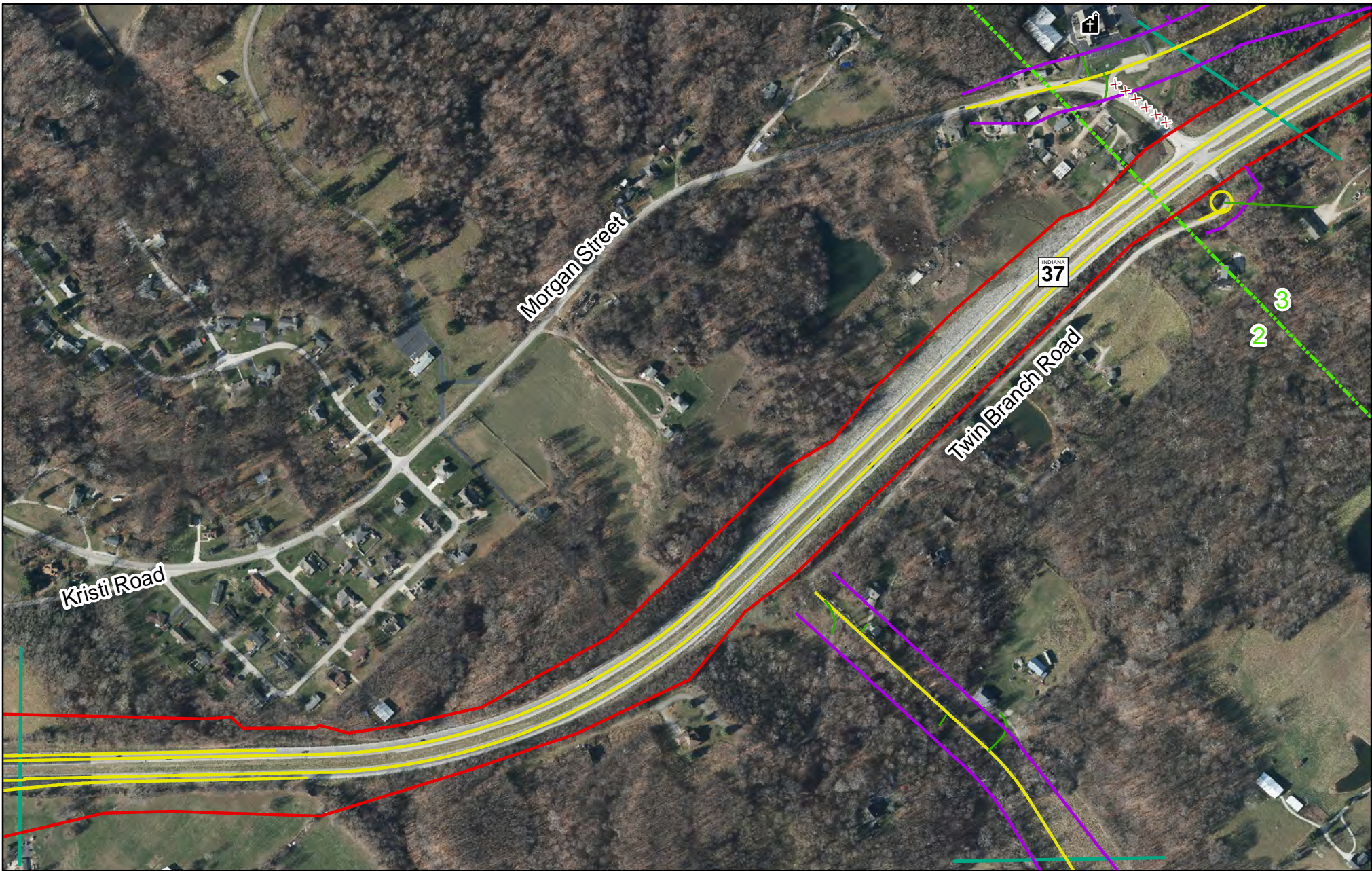
- Centerlines
- Proposed Limited Access Right of Way
- Proposed Right of Way

- Subsection Line
- Match Lines

- †† Cemetery
- Ⓜ Church
- 🏠 Fire Station
- ▨ Gravel Pits

ALTERNATIVE C3





Legend

- × × × Roads Closed or Removed
- Driveways
- Bridges and Retaining Walls

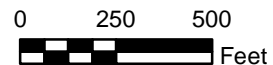
- Centerlines
- Proposed Limited Access Right of Way
- Proposed Right of Way

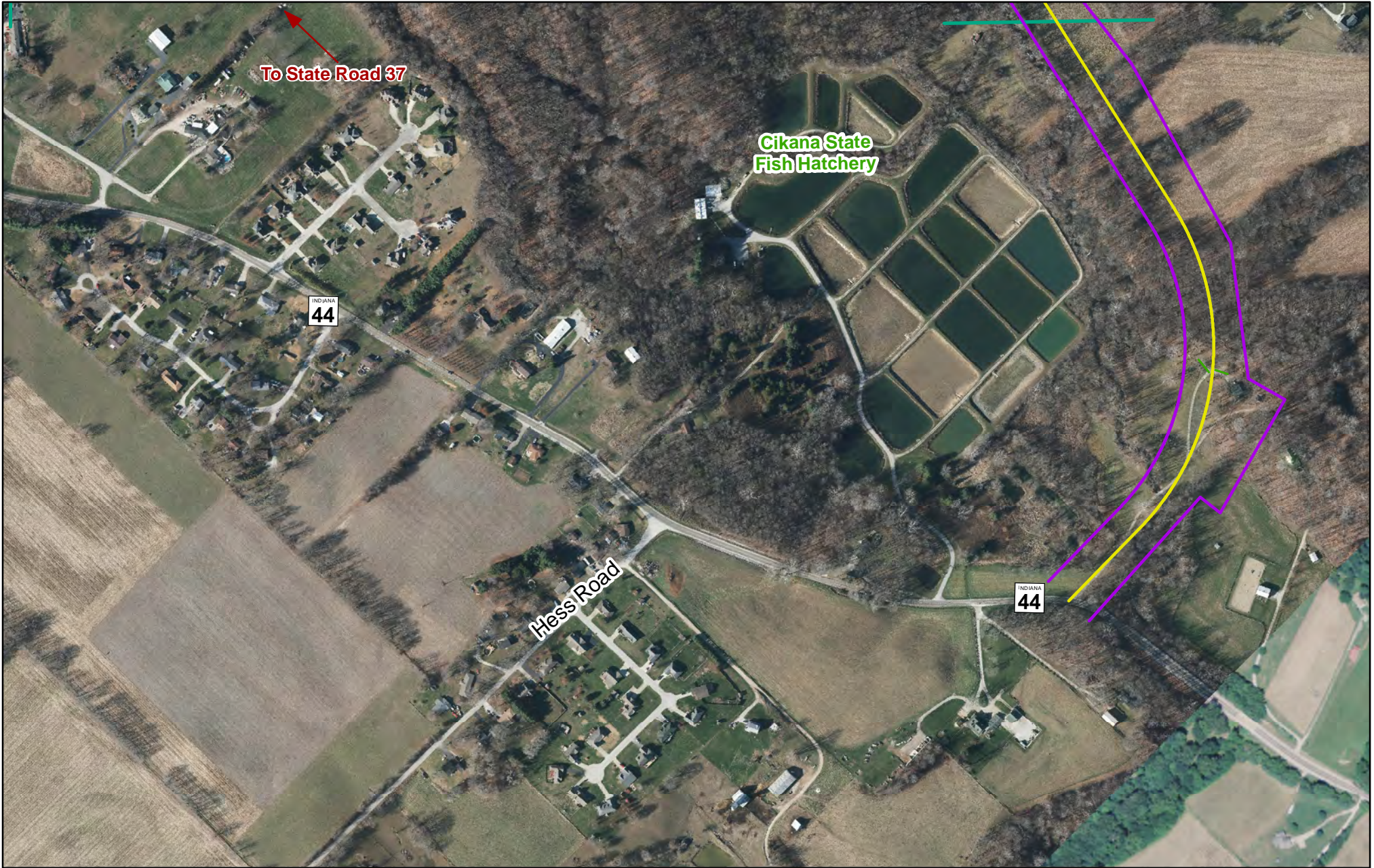
- Subsection Line
- Match Lines

- †† Cemetery
- ⛪ Church
- 🏠 Fire Station
- ▨ Gravel Pits

ALTERNATIVE C3

Page 6 of 35
1 Inch=500 Feet





Legend


- × × × Roads Closed or Removed
- Driveways
- Bridges and Retaining Walls

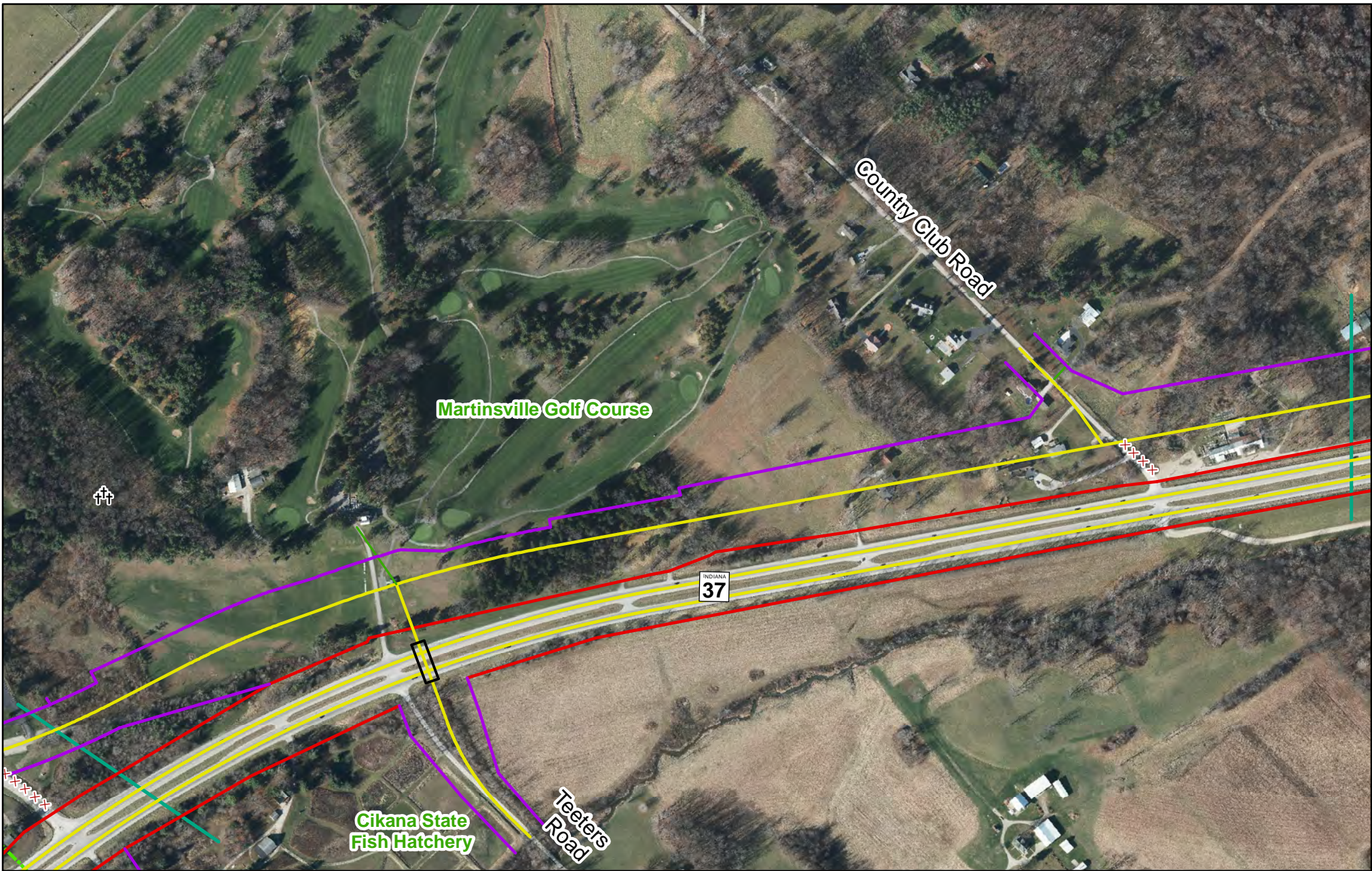
- Centerlines
- Proposed Limited Access Right of Way
- Proposed Right of Way

- Subsection Line
- Match Lines

- † Cemetery
- 🏠 Fire Station
- ⛪ Church
- ▨ Gravel Pits

ALTERNATIVE C3





Legend

- × × × Roads Closed or Removed
- Driveways
- Bridges and Retaining Walls

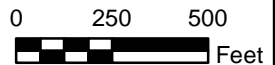
- Centerlines
- Proposed Limited Access Right of Way
- Proposed Right of Way

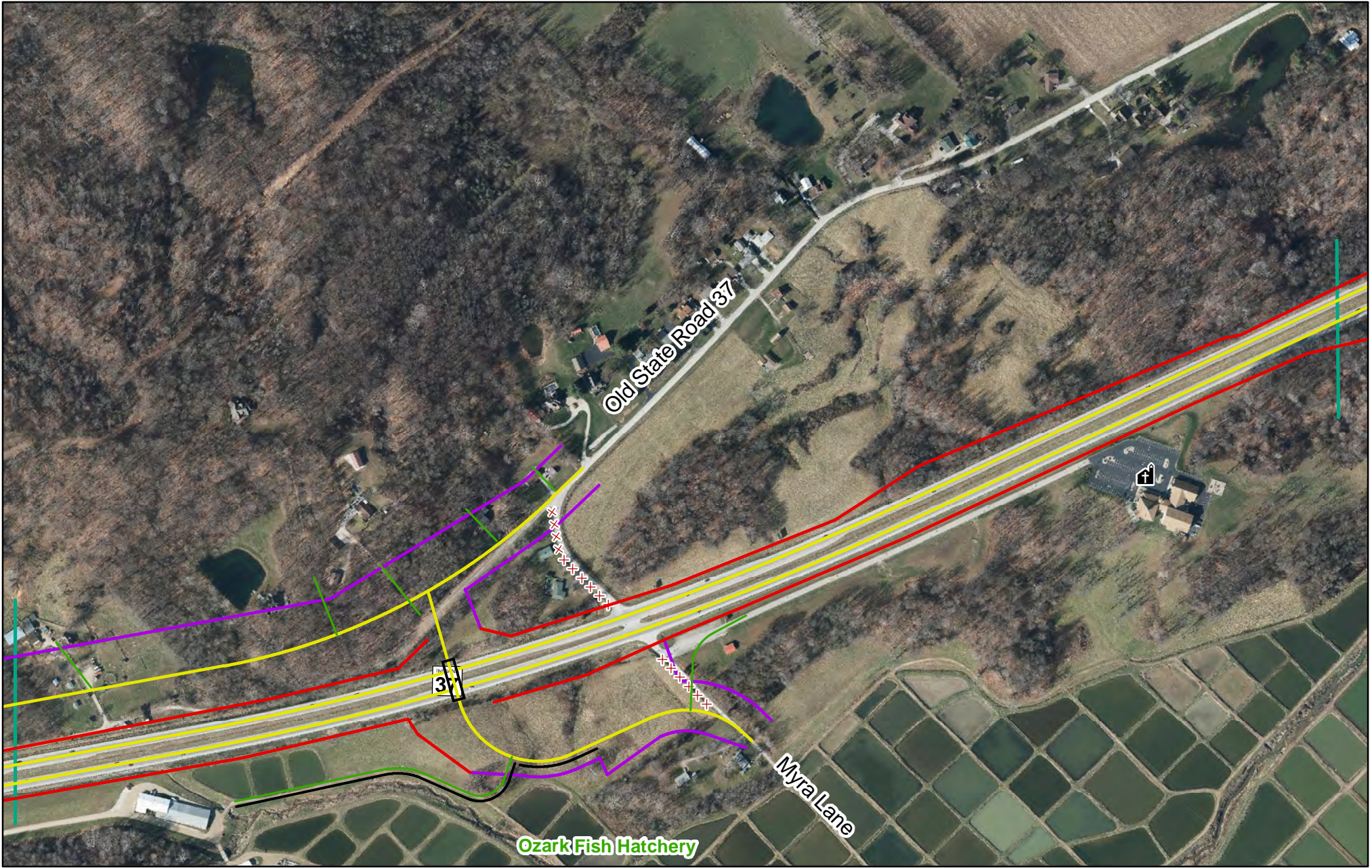
- Subsection Line
- Match Lines

- †† Cemetery
- Ⓜ Church
- 🏠 Fire Station
- ▨ Gravel Pits

ALTERNATIVE C3

Page 8 of 35
1 Inch=500 Feet





Legend

- × × × Roads Closed or Removed
- Driveways
- Bridges and Retaining Walls


- Centerlines
- Proposed Limited Access Right of Way
- Proposed Right of Way

- Subsection Line
- Match Lines

- †† Cemetery
- ⛪ Church
- 🏠 Fire Station
- ▨ Gravel Pits

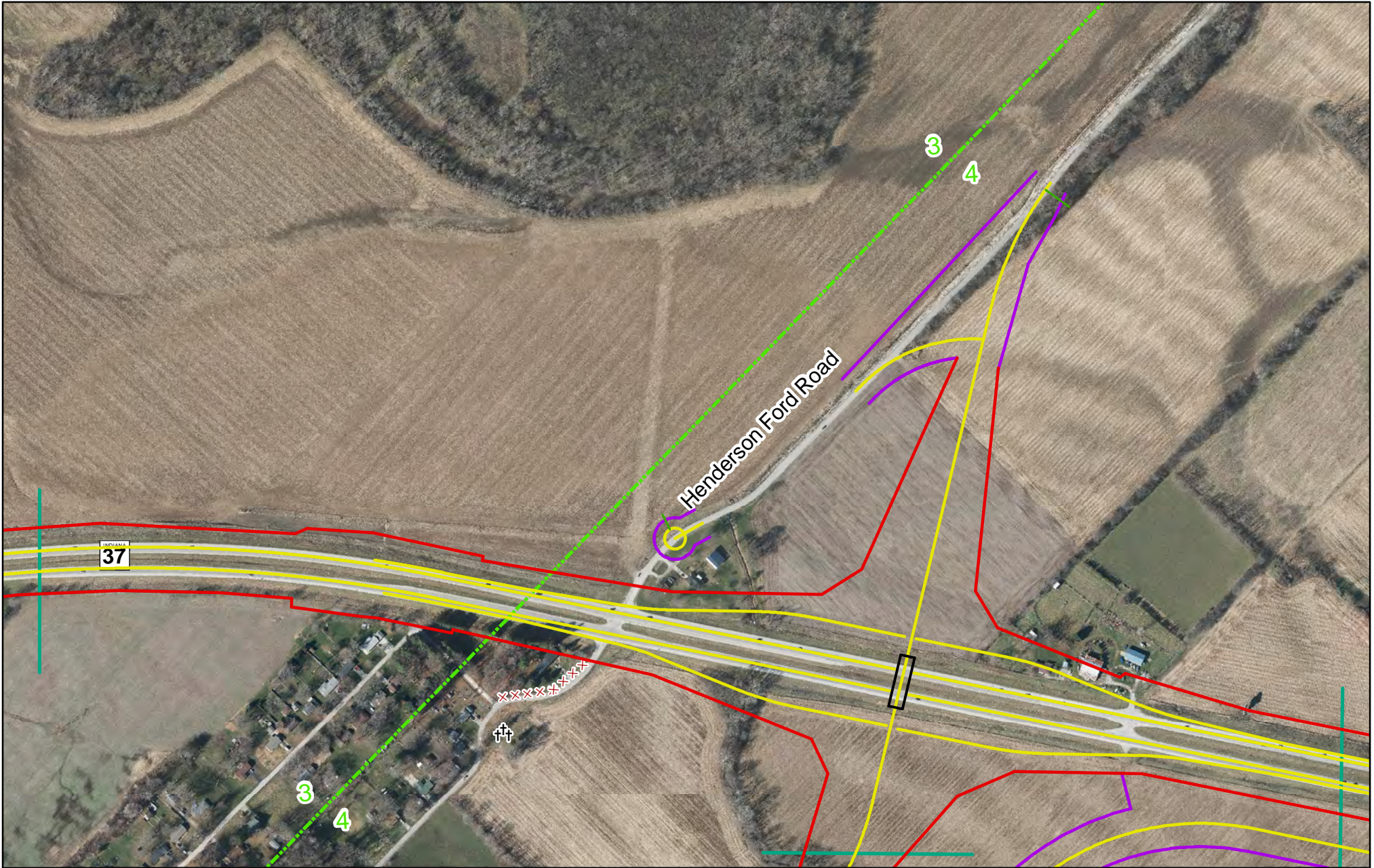
ALTERNATIVE C3

Page 9 of 35
1 Inch=500 Feet





	Legend		ALTERNATIVE C3		
	<ul style="list-style-type: none"> × × × Roads Closed or Removed — Driveways — Bridges and Retaining Walls 	<ul style="list-style-type: none"> — Centerlines — Proposed Limited Access Right of Way — Proposed Right of Way 	<ul style="list-style-type: none"> — Subsection Line — Match Lines 	<ul style="list-style-type: none"> †† Cemetery ⛪ Church 🏠 Fire Station 🏗️ Gravel Pits 	<p>Page 10 of 35</p> <p>1 Inch=500 Feet</p>

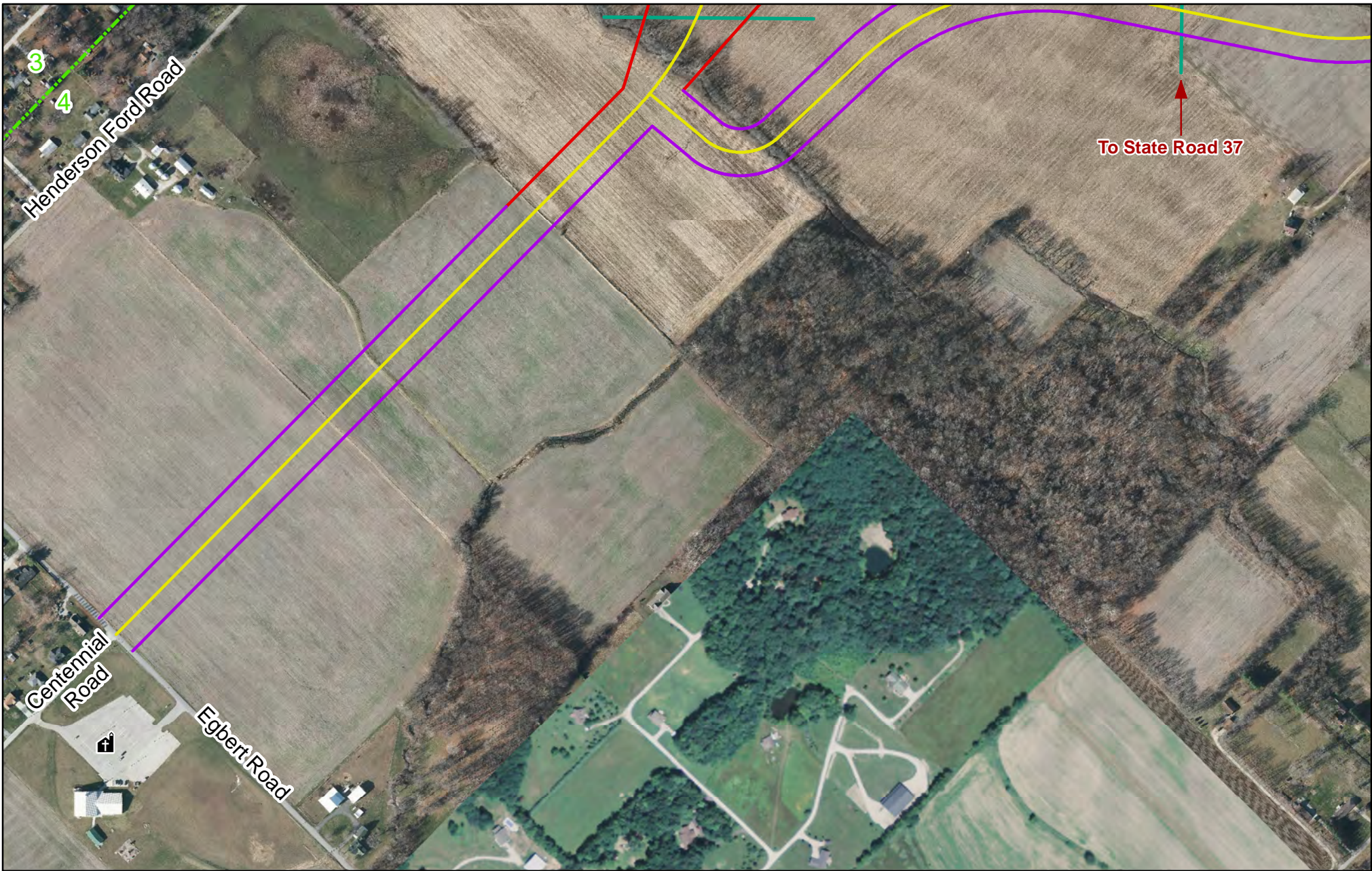


Legend

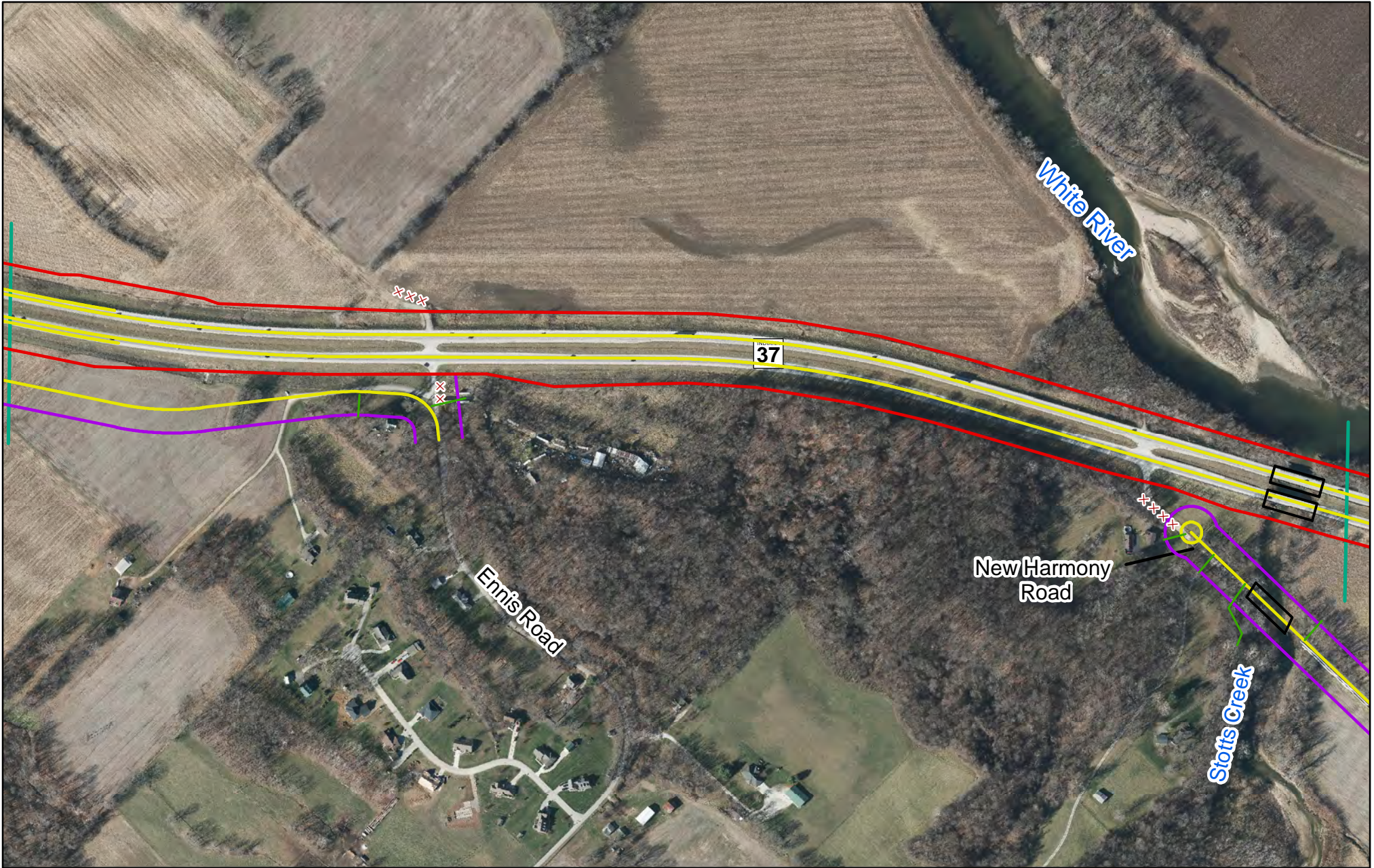
- | | | | | |
|-------------------------------|--------------------------------------|-----------------|-------------|----------------|
| × × × Roads Closed or Removed | Centerlines | Subsection Line | †† Cemetery | 🏠 Fire Station |
| Driveways | Proposed Limited Access Right of Way | Match Lines | ⛪ Church | 🏗️ Gravel Pits |
| Bridges and Retaining Walls | Proposed Right of Way | | | |

ALTERNATIVE C3





	Legend				ALTERNATIVE C3		
	<ul style="list-style-type: none"> × × × Roads Closed or Removed — Driveways — Bridges and Retaining Walls 	<ul style="list-style-type: none"> — Centerlines — Proposed Limited Access Right of Way — Proposed Right of Way 	<ul style="list-style-type: none"> — Subsection Line — Match Lines 	<ul style="list-style-type: none"> †† Cemetery ⛪ Church 	<ul style="list-style-type: none"> 🏠 Fire Station ▨ Gravel Pits 	<p>Page 12 of 35</p> <p>1 Inch=500 Feet</p>	<p>0 250 500</p> <p>Feet</p>



Legend

- × × × Roads Closed or Removed
- Driveways
- Bridges and Retaining Walls


- Centerlines
- Proposed Limited Access Right of Way
- Proposed Right of Way

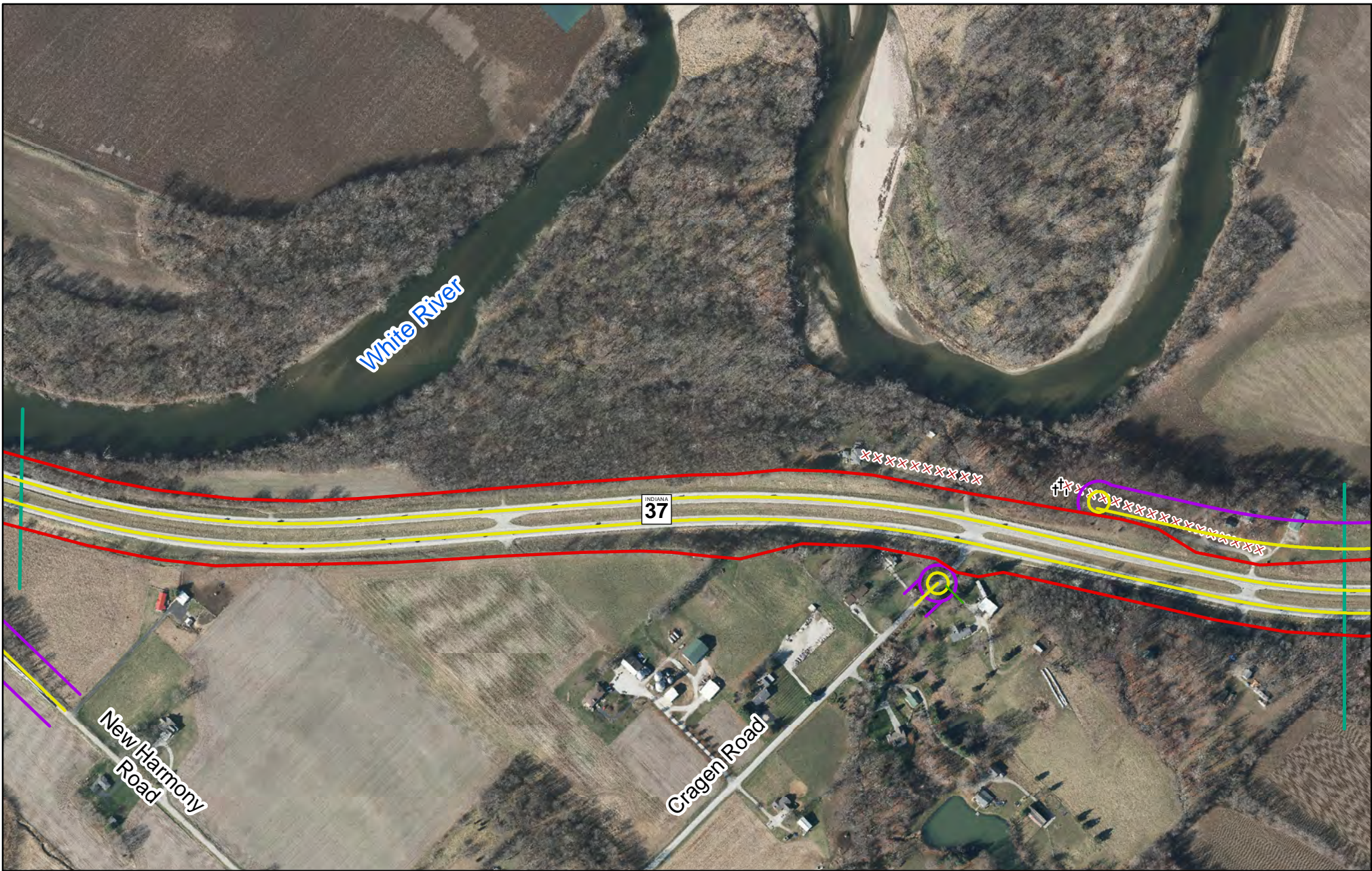
- Subsection Line
- Match Lines

- †† Cemetery
- † Church
- 🏠 Fire Station
- ▨ Gravel Pits

ALTERNATIVE C3

Page 13 of 35
1 Inch=500 Feet





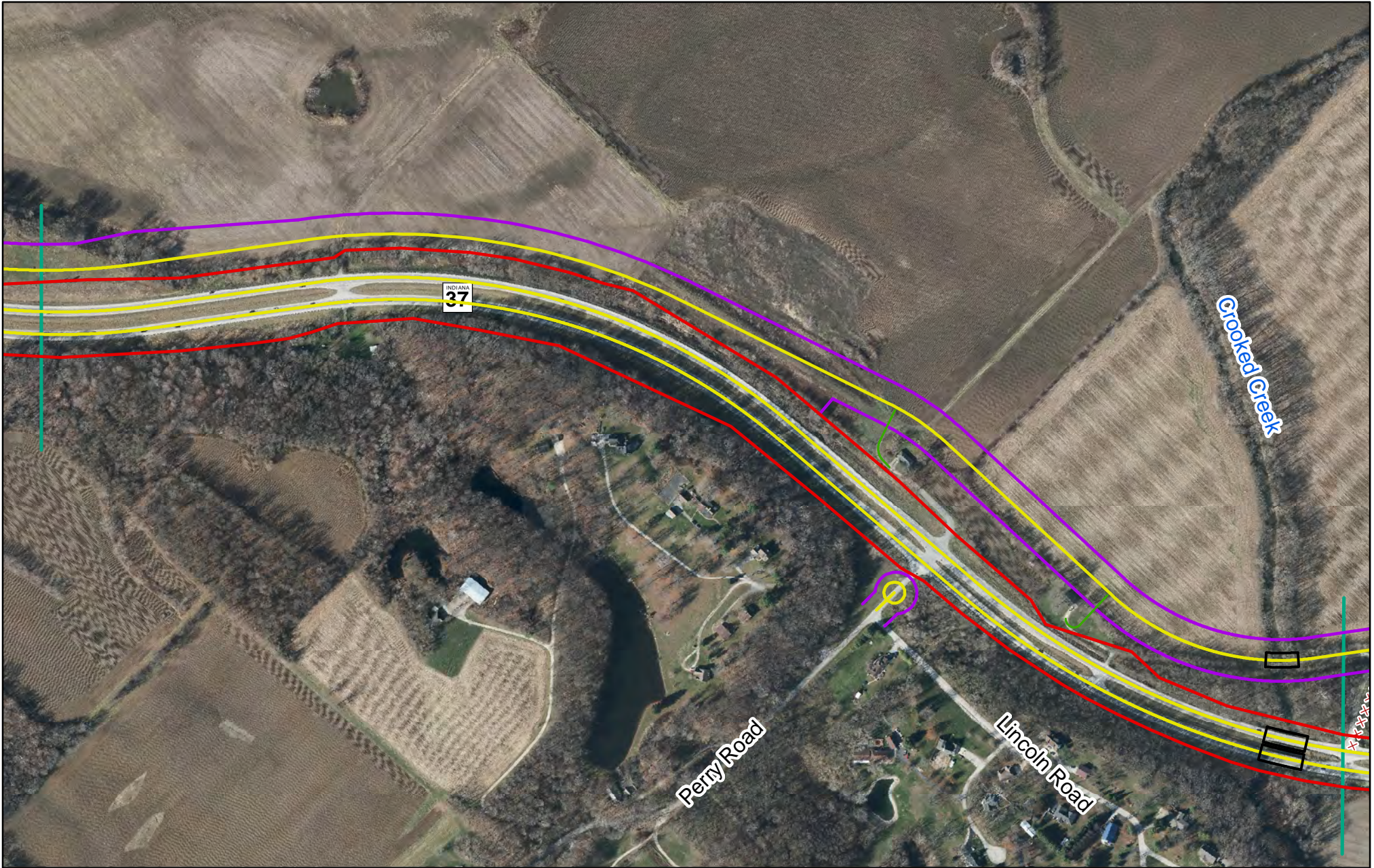
Legend

<ul style="list-style-type: none"> × × × Roads Closed or Removed — Driveways — Bridges and Retaining Walls 	<ul style="list-style-type: none"> — Centerlines — Proposed Limited Access Right of Way — Proposed Right of Way 	<ul style="list-style-type: none"> — Subsection Line — Match Lines 	<ul style="list-style-type: none"> †† Cemetery ⛪ Church 	<ul style="list-style-type: none"> 🏠 Fire Station 🏗️ Gravel Pits
---	--	--	---	--

ALTERNATIVE C3

Page 14 of 35
1 Inch=500 Feet

0 250 500 Feet



Legend

- × × × Roads Closed or Removed
- Driveways
- Bridges and Retaining Walls

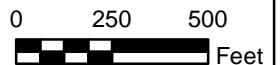
- Centerlines
- Proposed Limited Access Right of Way
- Proposed Right of Way

- Subsection Line
- Match Lines

- †† Cemetery
- ⛪ Church
- 🏠 Fire Station
- ▨ Gravel Pits

ALTERNATIVE C3

Page 15 of 35
1 Inch=500 Feet





Legend

- × × × Roads Closed or Removed
- Driveways
- Bridges and Retaining Walls


- Centerlines
- Proposed Limited Access Right of Way
- Proposed Right of Way

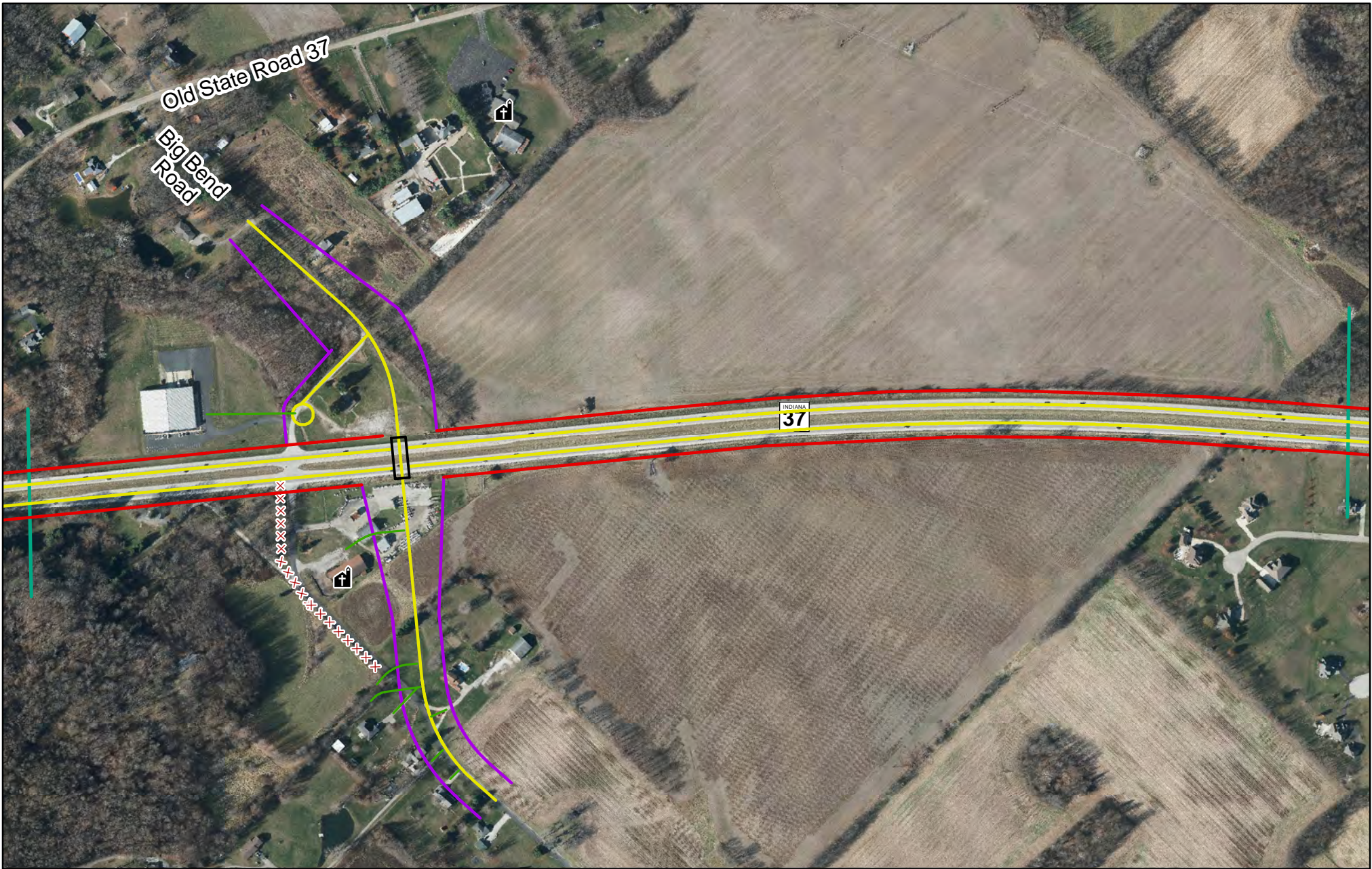
- Subsection Line
- Match Lines

- †† Cemetery
- 🏠 Fire Station
- ⛪ Church
- ▨ Gravel Pits

ALTERNATIVE C3

Page 16 of 35
1 Inch=500 Feet





Old State Road 37

Big Bend Road

INDIANA
37

Legend

× × × Roads Closed or Removed

— Driveways

— Bridges and Retaining Walls

— Centerlines

— Proposed Limited Access Right of Way

— Proposed Right of Way

— Subsection Line

— Match Lines

†† Cemetery

⛪ Church


🏠 Fire Station

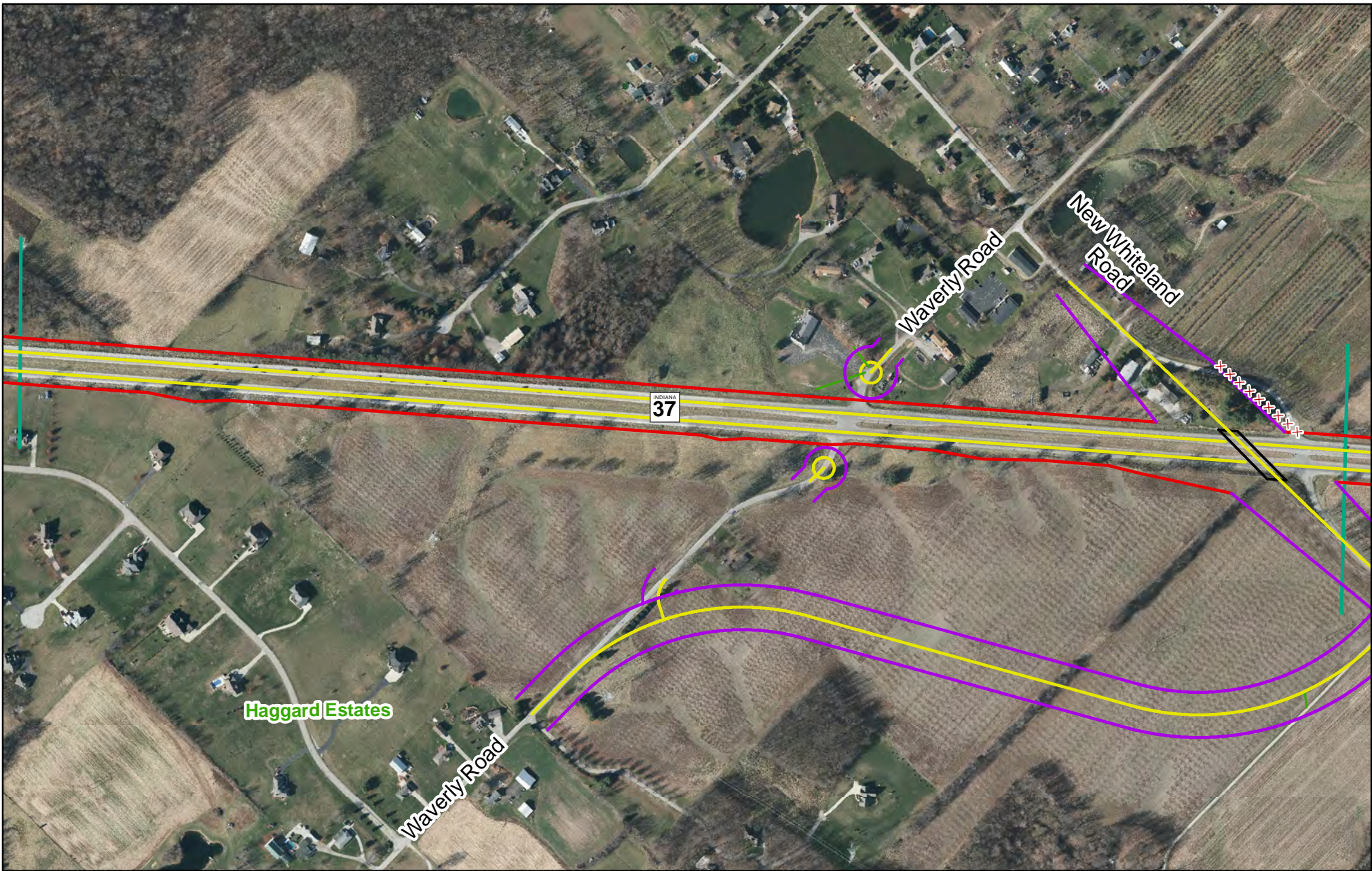
▨ Gravel Pits

ALTERNATIVE C3

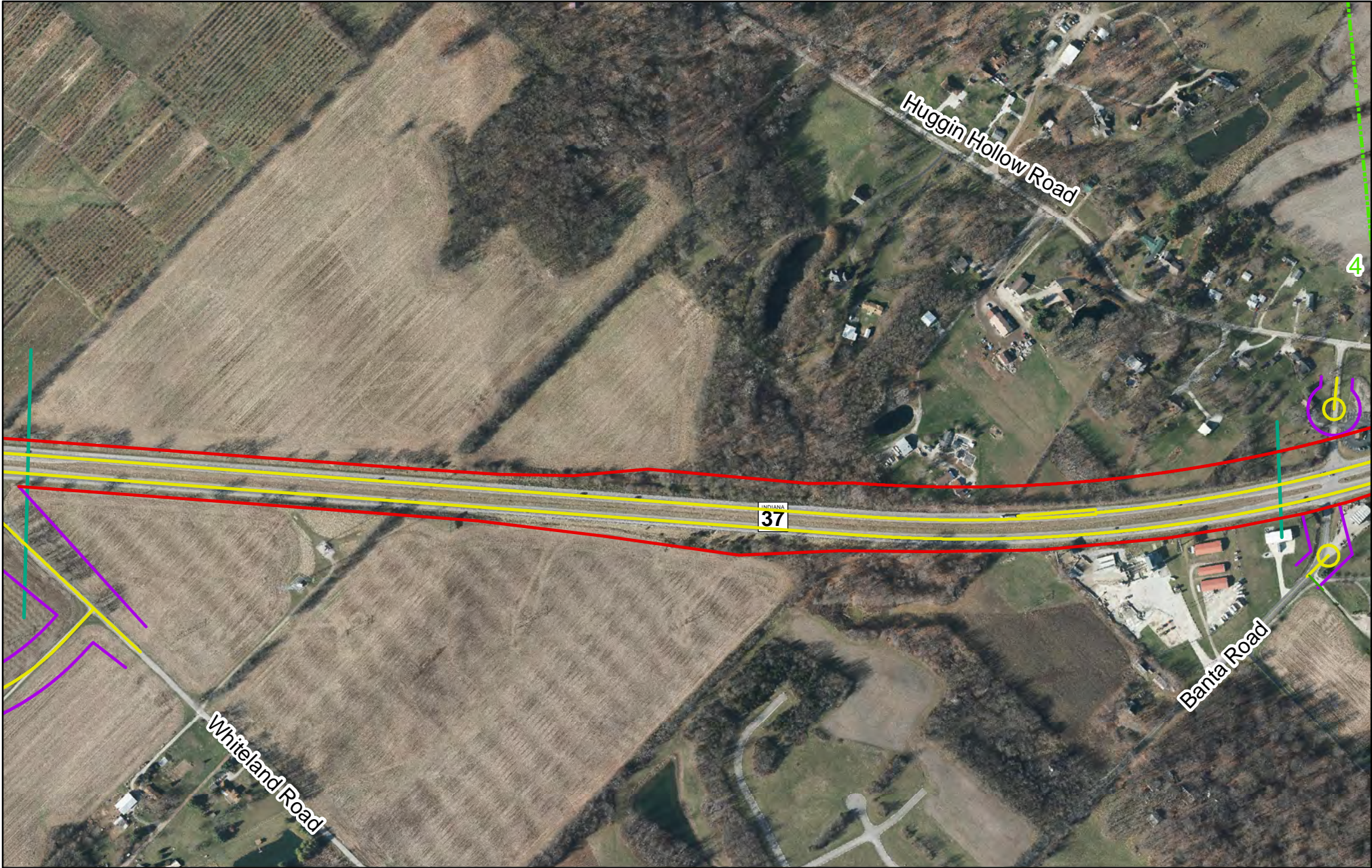
Page 17 of 35

1 Inch=500 Feet





	Legend		ALTERNATIVE C3			
	<ul style="list-style-type: none"> × × × Roads Closed or Removed — Driveways — Bridges and Retaining Walls 	<ul style="list-style-type: none"> — Centerlines — Proposed Limited Access Right of Way — Proposed Right of Way 	<ul style="list-style-type: none"> — Subsection Line — Match Lines 	<ul style="list-style-type: none"> †† Cemetery ⛪ Church 	<ul style="list-style-type: none"> 🏠 Fire Station ▨ Gravel Pits 	<ul style="list-style-type: none"> ⚡ Roads Closed or Removed
	Page 18 of 35 1 Inch=500 Feet					



	Legend				ALTERNATIVE C3	
	× × × Roads Closed or Removed	Centerlines	Subsection Line	†† Cemetery	🏠 Fire Station	Page 19 of 35 1 Inch=500 Feet
	— Driveways	Proposed Limited Access Right of Way	Match Lines	⛪ Church	🏗️ Gravel Pits	
— Bridges and Retaining Walls	Proposed Right of Way				0 250 500 Feet	



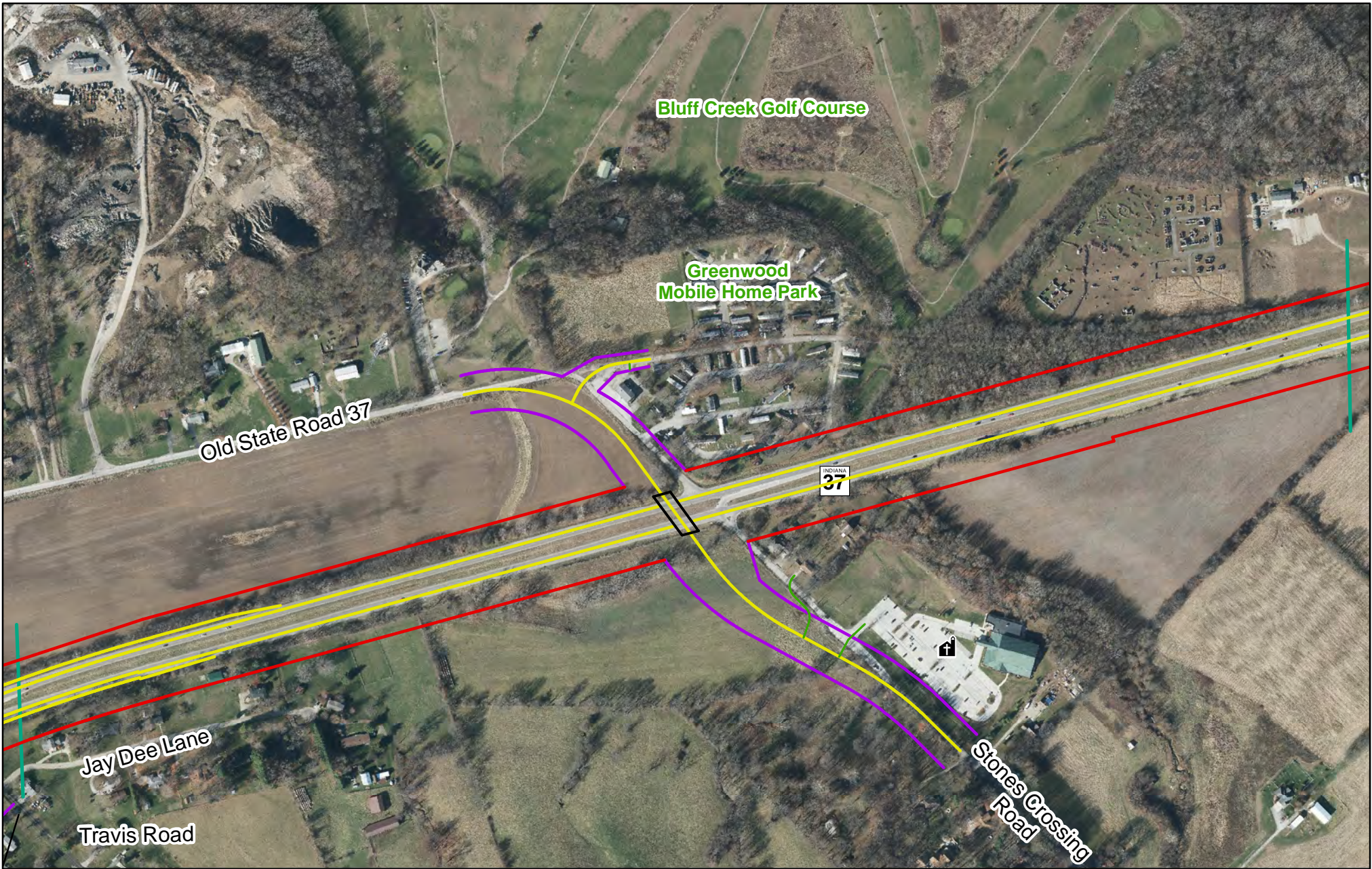
Legend

Roads Closed or Removed	Centerlines	Subsection Line	Cemetery	Fire Station
Driveways	Proposed Limited Access Right of Way	Match Lines	Church	Gravel Pits
Bridges and Retaining Walls	Proposed Right of Way			

ALTERNATIVE C3

Page 20 of 35
1 Inch=500 Feet

0 250 500 Feet

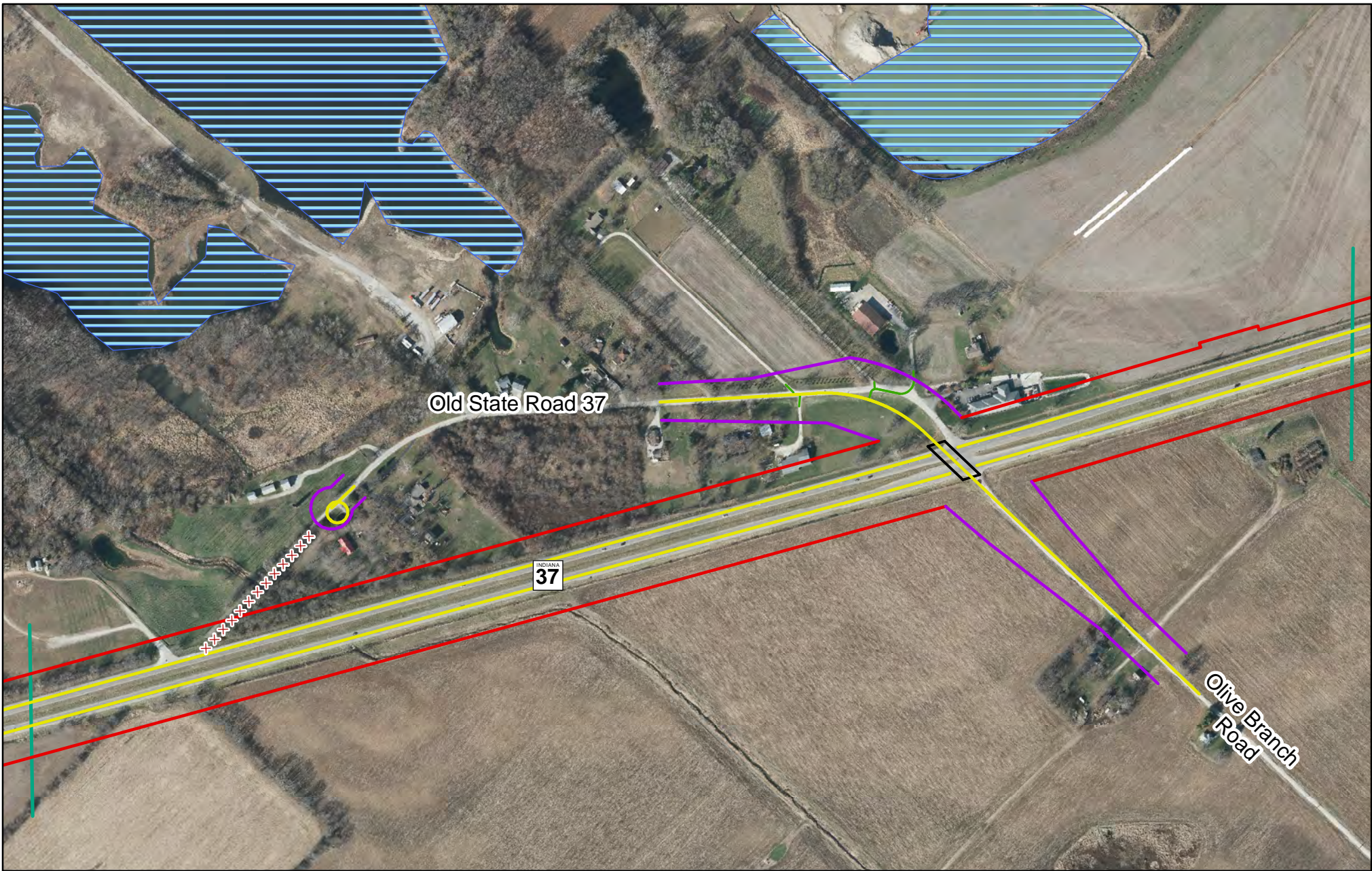


	Legend					
	× × × Roads Closed or Removed	Centerlines	Subsection Line	†† Cemetery	Fire Station	
	Driveways	Proposed Limited Access Right of Way	Match Lines	Church	Gravel Pits	
— Bridges and Retaining Walls	Proposed Right of Way					

ALTERNATIVE C3

Page 21 of 35

1 Inch=500 Feet



Old State Road 37

INDIANA
37

Olive Branch
Road

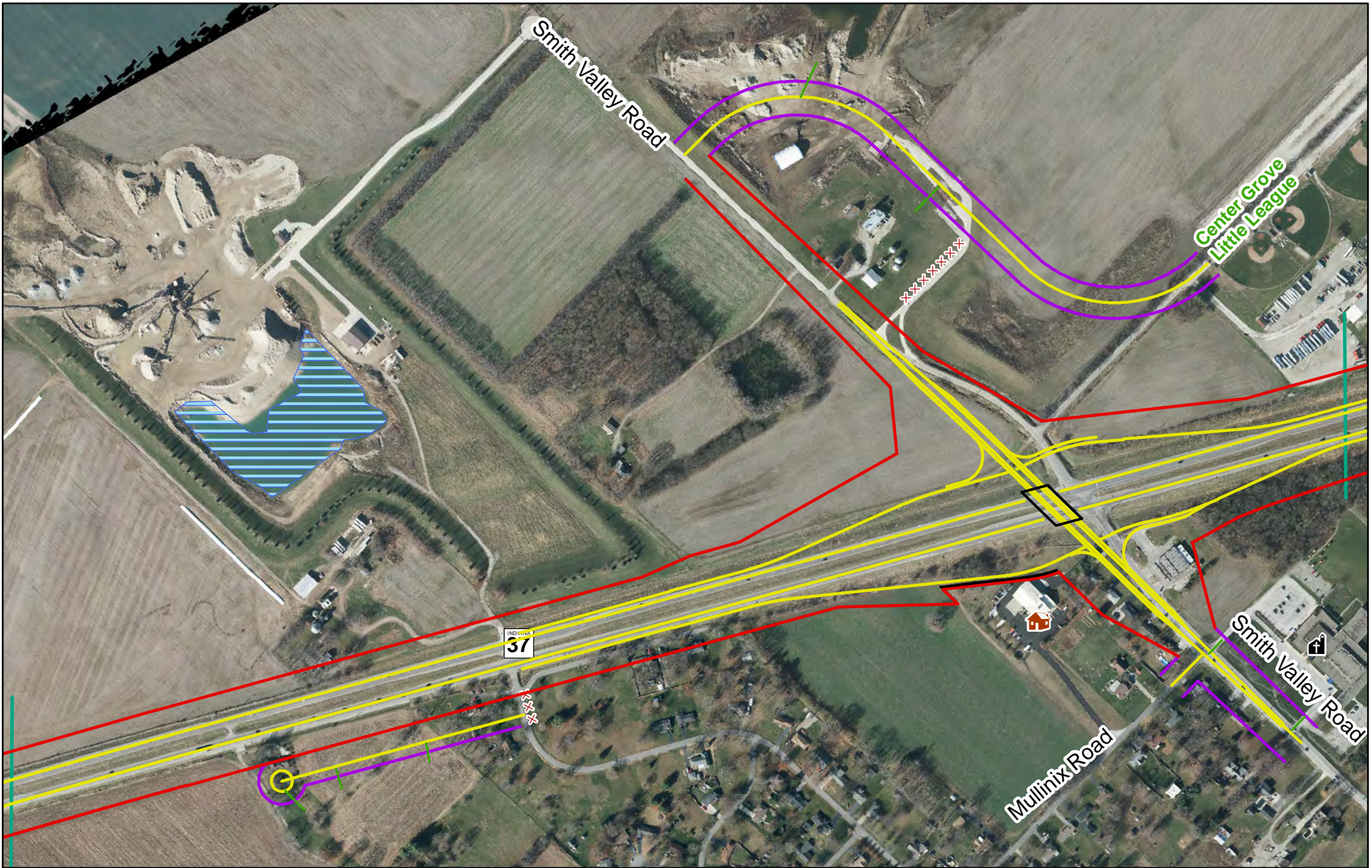
Legend

- × × × Roads Closed or Removed
- Centerlines
- Subsection Line
- Driveways
- Proposed Limited Access Right of Way
- Match Lines
- Bridges and Retaining Walls
- Proposed Right of Way
- †† Cemetery
- 🏠 Fire Station
- 🏰 Church
- ▨ Gravel Pits

ALTERNATIVE C3

Page 22 of 35
 1 Inch=500 Feet
 0 250 500 Feet





Legend


- × × × Roads Closed or Removed
- Driveways
- Bridges and Retaining Walls

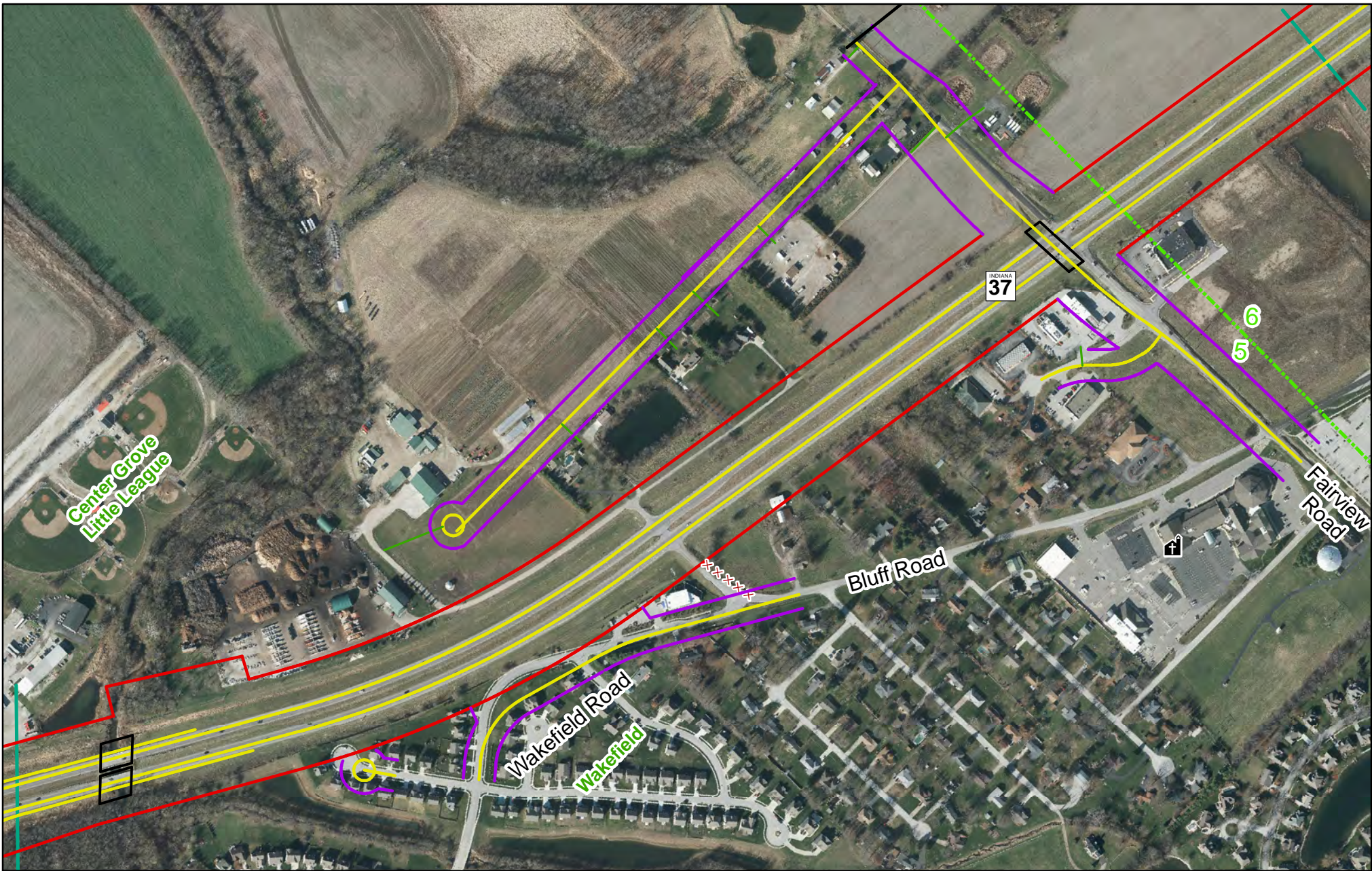
- Centerlines
- Proposed Limited Access Right of Way
- Proposed Right of Way

- Subsection Line
- Match Lines

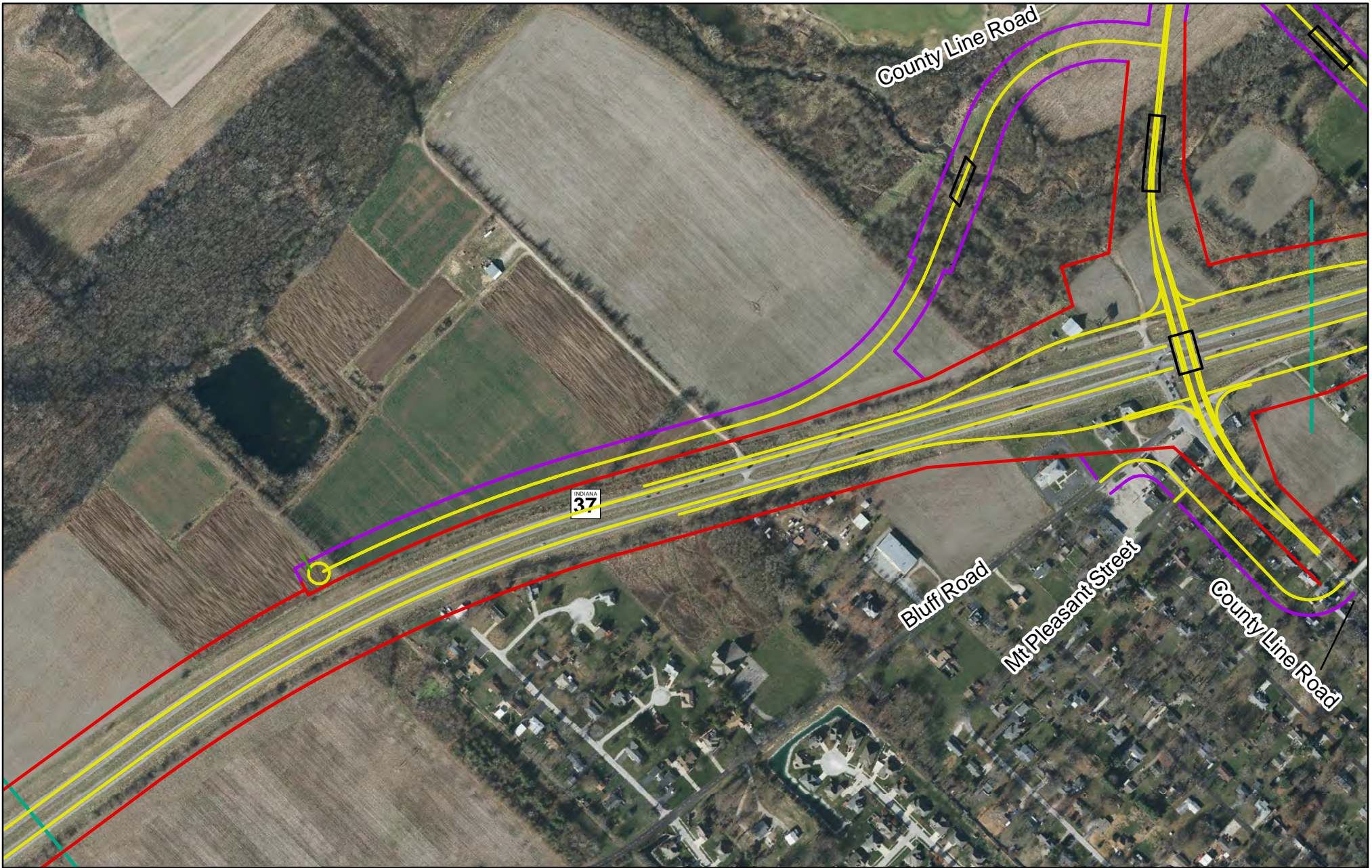
- †† Cemetery
- † Church
- 🏠 Fire Station
- 🔲 Gravel Pits

ALTERNATIVE C3

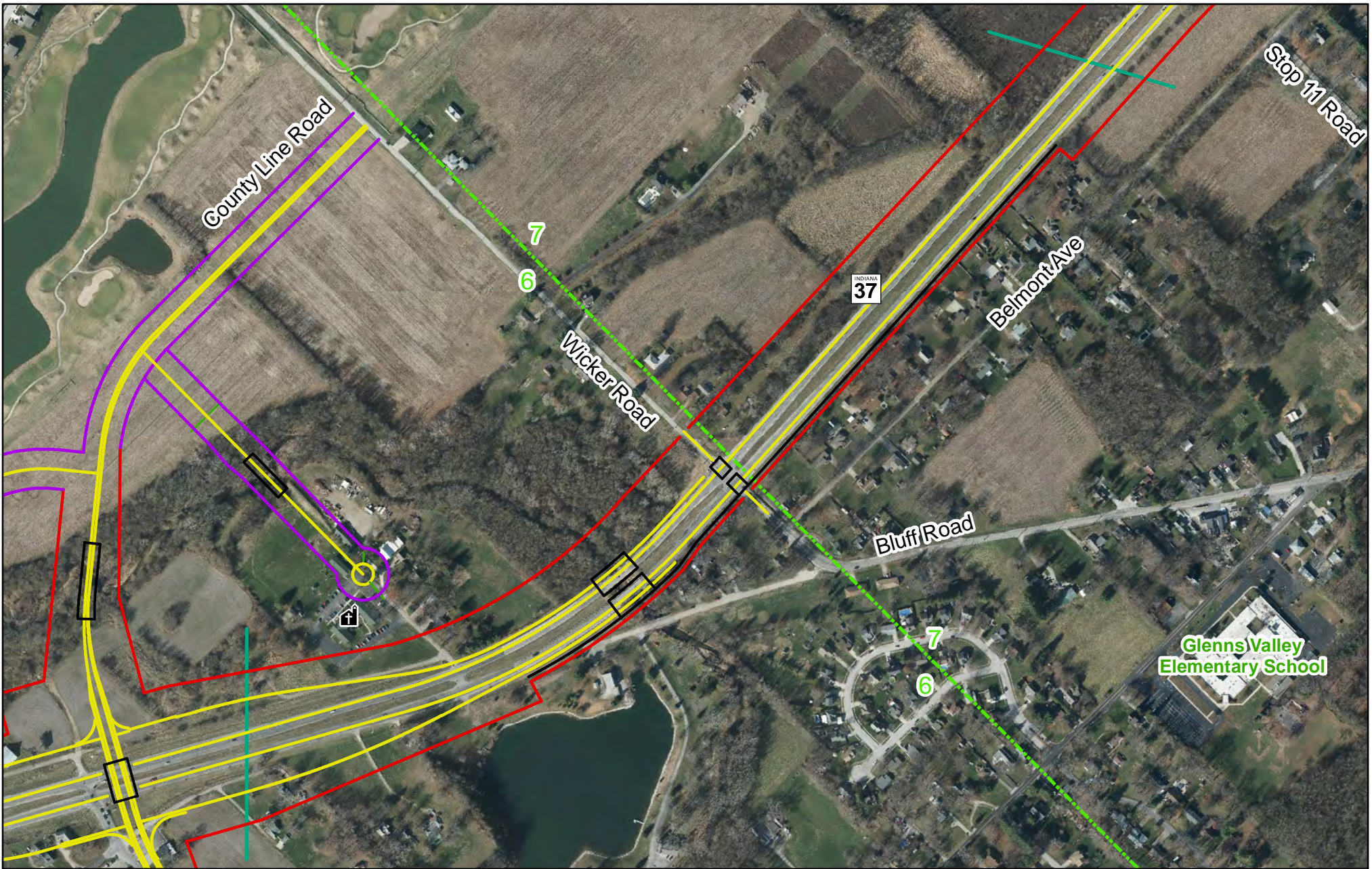




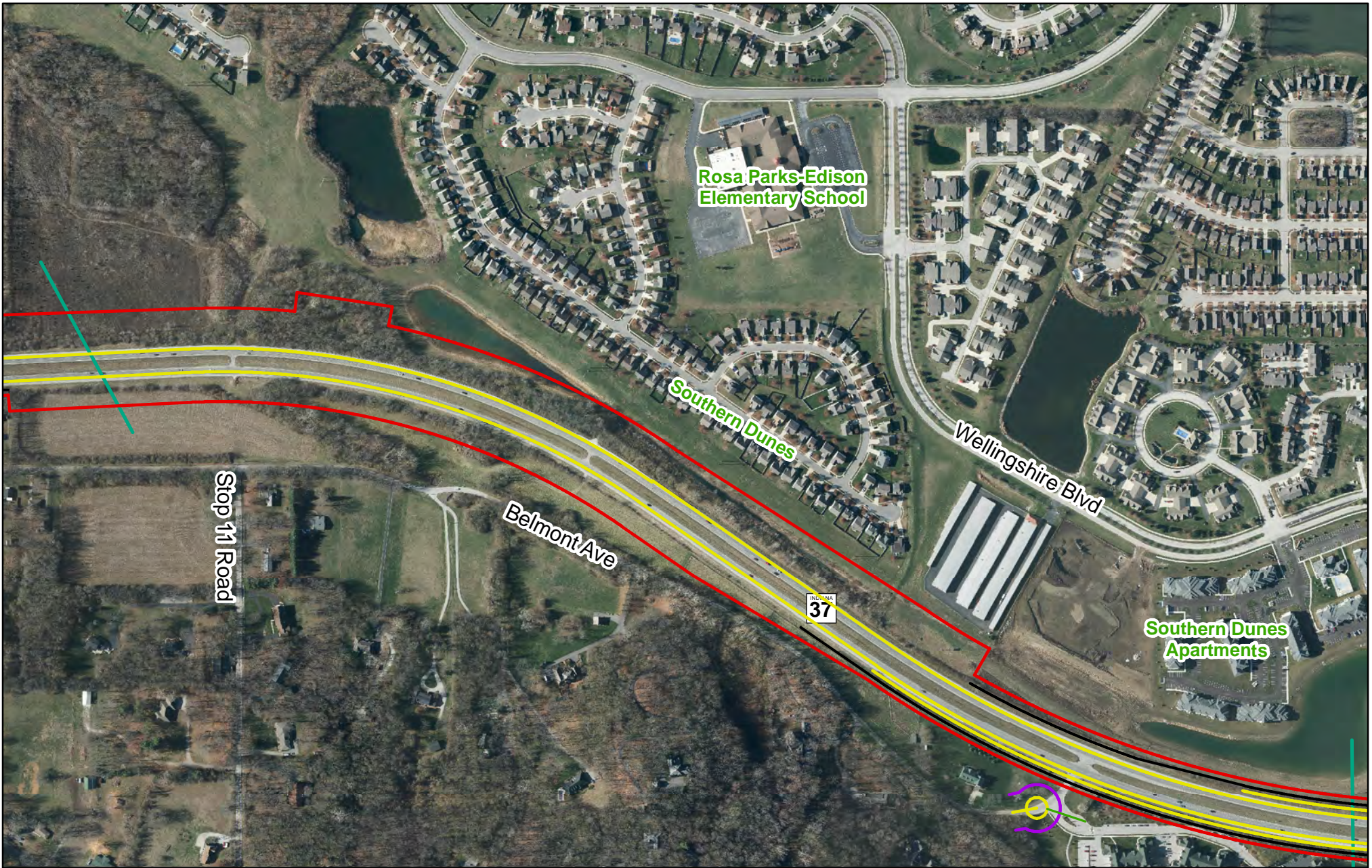
	Legend				ALTERNATIVE C3		
	<ul style="list-style-type: none"> × × × Roads Closed or Removed — Driveways — Bridges and Retaining Walls 	<ul style="list-style-type: none"> — Centerlines — Proposed Limited Access Right of Way — Proposed Right of Way 	<ul style="list-style-type: none"> --- Subsection Line — Match Lines 	<ul style="list-style-type: none"> †† Cemetery ⛪ Church 	<ul style="list-style-type: none"> 🏠 Fire Station 🏗 Gravel Pits 	<p>Page 24 of 35</p> <p>1 Inch=500 Feet</p>	<p>0 250 500 Feet</p>



	Legend		ALTERNATIVE C3			
	× × × Roads Closed or Removed	Centerlines	Subsection Line	†† Cemetery	🏠 Fire Station	Page 25 of 35 1 Inch=500 Feet
	— Driveways	Proposed Limited Access Right of Way	Match Lines	⛪ Church	🏗️ Gravel Pits	
— Bridges and Retaining Walls	Proposed Right of Way					



	Legend		ALTERNATIVE C3			
	× × × Roads Closed or Removed	— Centerlines	--- Subsection Line	†† Cemetery	🏠 Fire Station	Page 26 of 35
	— Driveways	— Proposed Limited Access Right of Way	— Match Lines	🏰 Church	🏗️ Gravel Pits	1 Inch=500 Feet
— Bridges and Retaining Walls	— Proposed Right of Way					



Legend

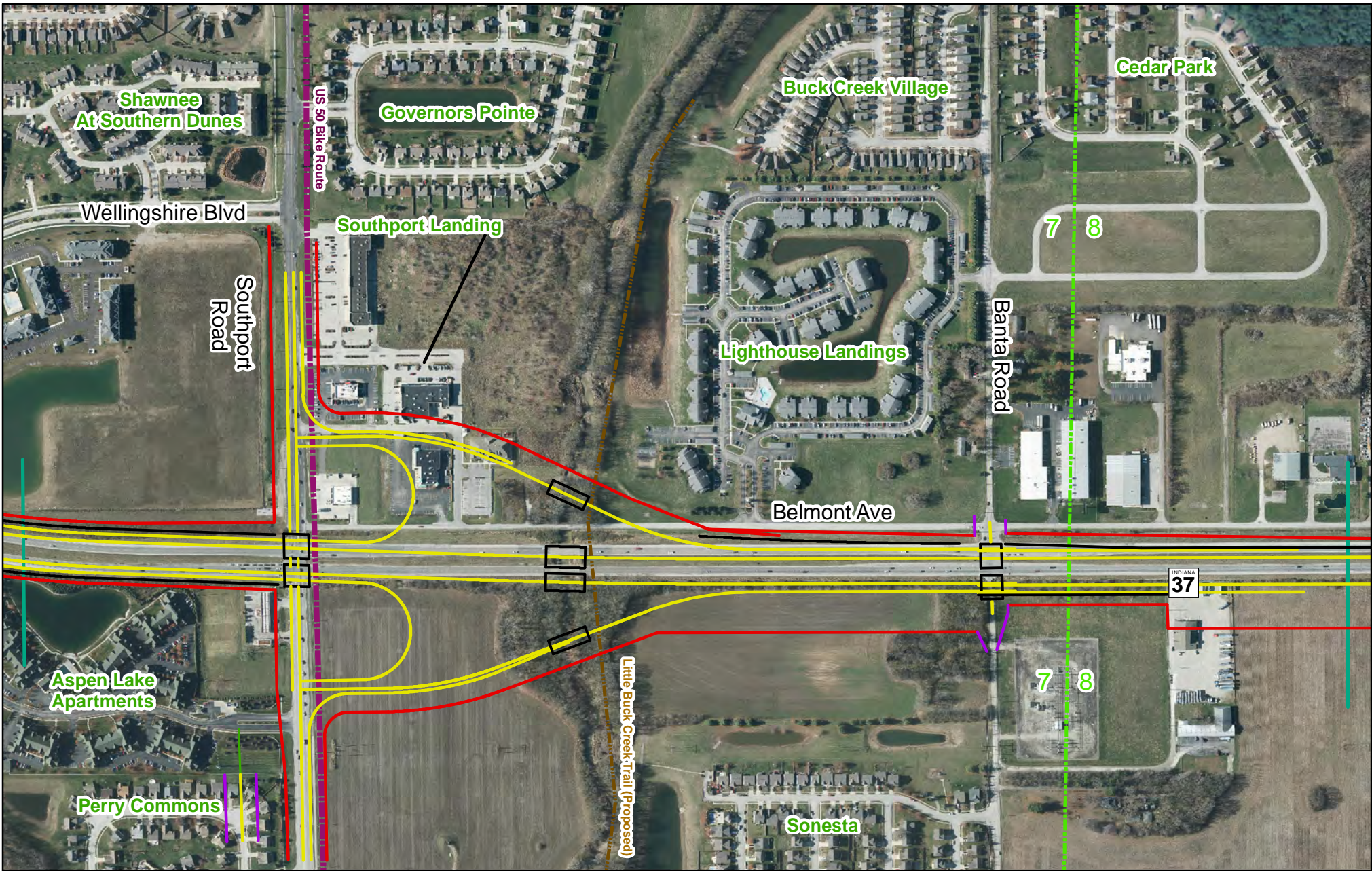
- × × × Roads Closed or Removed
- Driveways
- Bridges and Retaining Walls

- Centerlines
- Proposed Limited Access Right of Way
- Proposed Right of Way

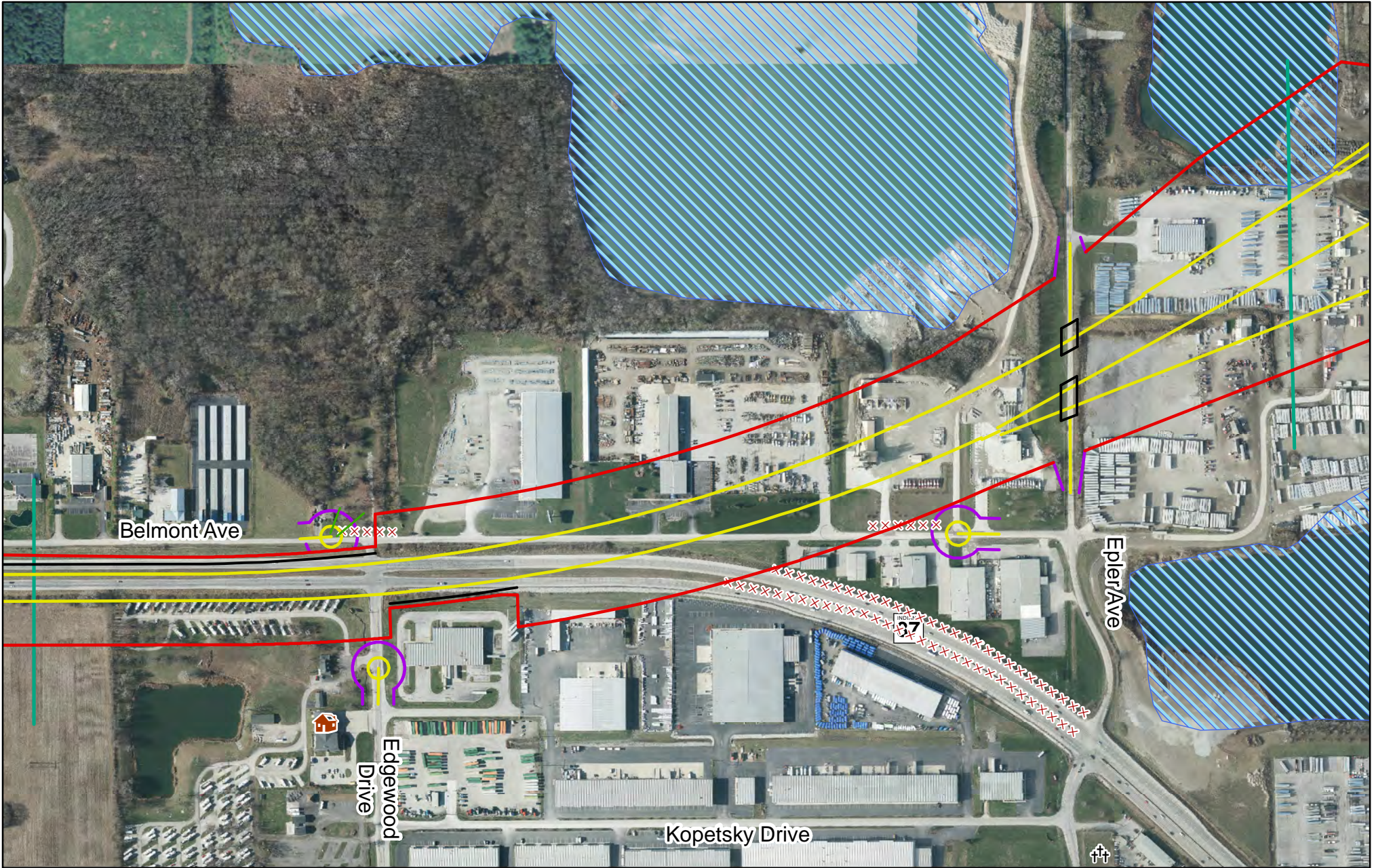
- Subsection Line
- Match Lines

- † Cemetery
- ⛪ Church
- 🏠 Fire Station
- ▨ Gravel Pits

ALTERNATIVE C3



	Legend					
	<ul style="list-style-type: none"> × × × Roads Closed or Removed — Driveways — Bridges and Retaining Walls 	<ul style="list-style-type: none"> — Centerlines — Proposed Limited Access Right of Way — Proposed Right of Way 	<ul style="list-style-type: none"> --- Subsection Line — Match Lines 	<ul style="list-style-type: none"> †† Cemetery ⛪ Church 	<ul style="list-style-type: none"> 🏠 Fire Station 🏗️ Gravel Pits 	<p style="text-align: right;">ALTERNATIVE C3</p> <p>Page 28 of 35</p> <p>1 Inch=500 Feet</p>



Legend

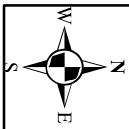

- × × × Roads Closed or Removed
- Driveways
- Bridges and Retaining Walls

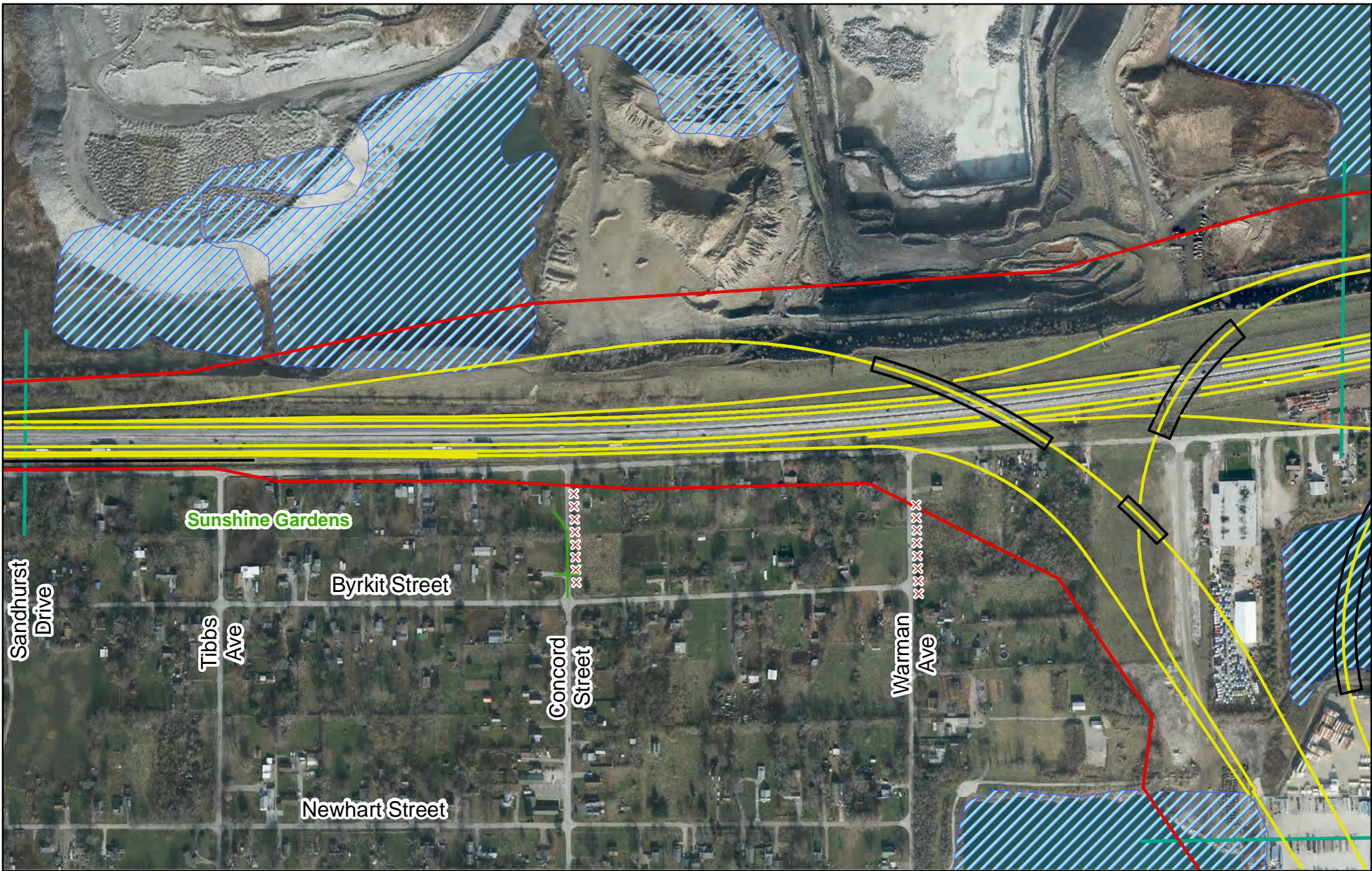
- Centerlines
- Proposed Limited Access Right of Way
- Proposed Right of Way

- Subsection Line
- Match Lines

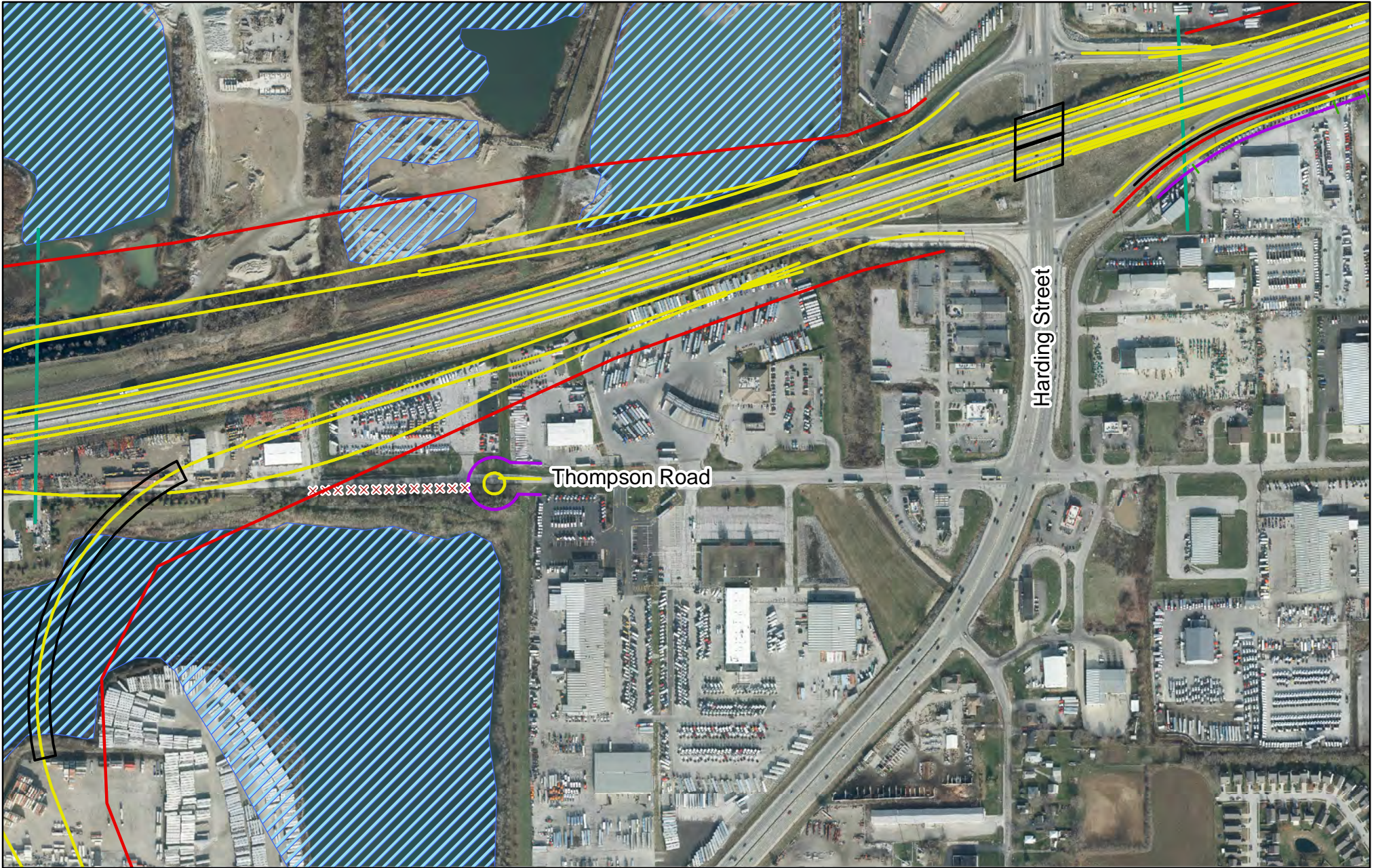
- †† Cemetery
- † Church
- 🏠 Fire Station
- ▨ Gravel Pits

ALTERNATIVE C3

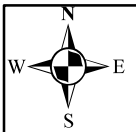
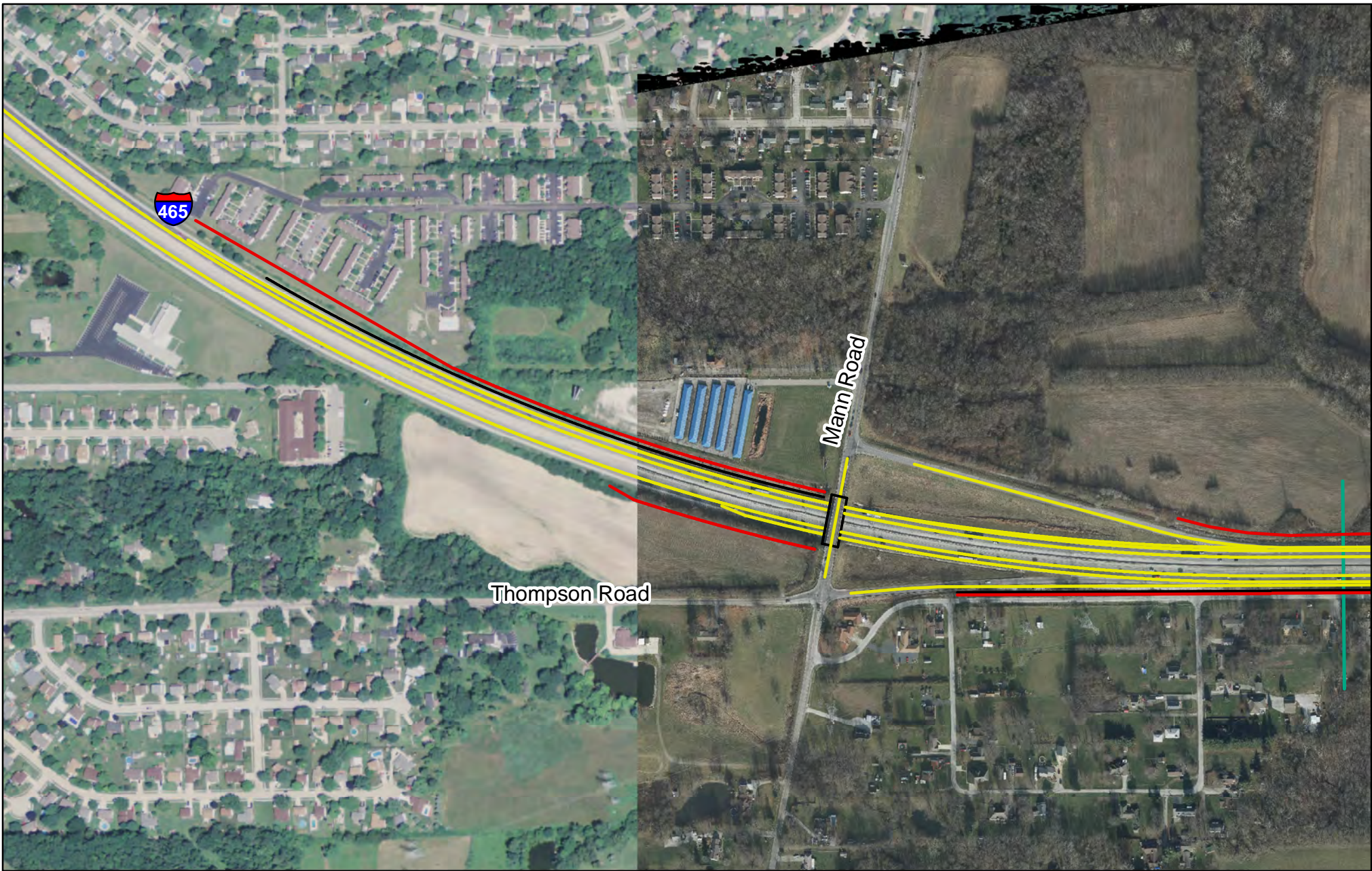




	Legend					
	<ul style="list-style-type: none"> ××× Roads Closed or Removed — Driveways — Bridges and Retaining Walls 	<ul style="list-style-type: none"> — Centerlines — Proposed Limited Access Right of Way — Proposed Right of Way 	<ul style="list-style-type: none"> --- Subsection Line — Match Lines 	<ul style="list-style-type: none"> †† Cemetery ⛪ Church 	<ul style="list-style-type: none"> 🏠 Fire Station ▨ Gravel Pits 	<p style="text-align: right;">ALTERNATIVE C3</p> <p>Page 30 of 35</p> <p>1 Inch=500 Feet</p>



	Legend				ALTERNATIVE C3	
	× × × Roads Closed or Removed	Centerlines	Subsection Line	†† Cemetery	🏠 Fire Station	Page 31 of 35
	— Driveways	Proposed Limited Access Right of Way	Match Lines	🗿 Church	🔲 Gravel Pits	0 250 500 1 Inch=500 Feet
— Bridges and Retaining Walls	Proposed Right of Way					



Legend

- × × × Roads Closed or Removed
- Driveways
- Bridges and Retaining Walls

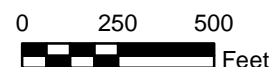
- Centerlines
- Proposed Limited Access Right of Way
- Proposed Right of Way

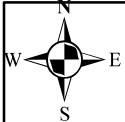
- Subsection Line
- Match Lines

- †† Cemetery
- ⛪ Church
- 🏠 Fire Station
- ▨ Gravel Pits

ALTERNATIVE C3

Page 32 of 35
1 Inch=500 Feet





Legend


- × × × Roads Closed or Removed
- Driveways
- Bridges and Retaining Walls

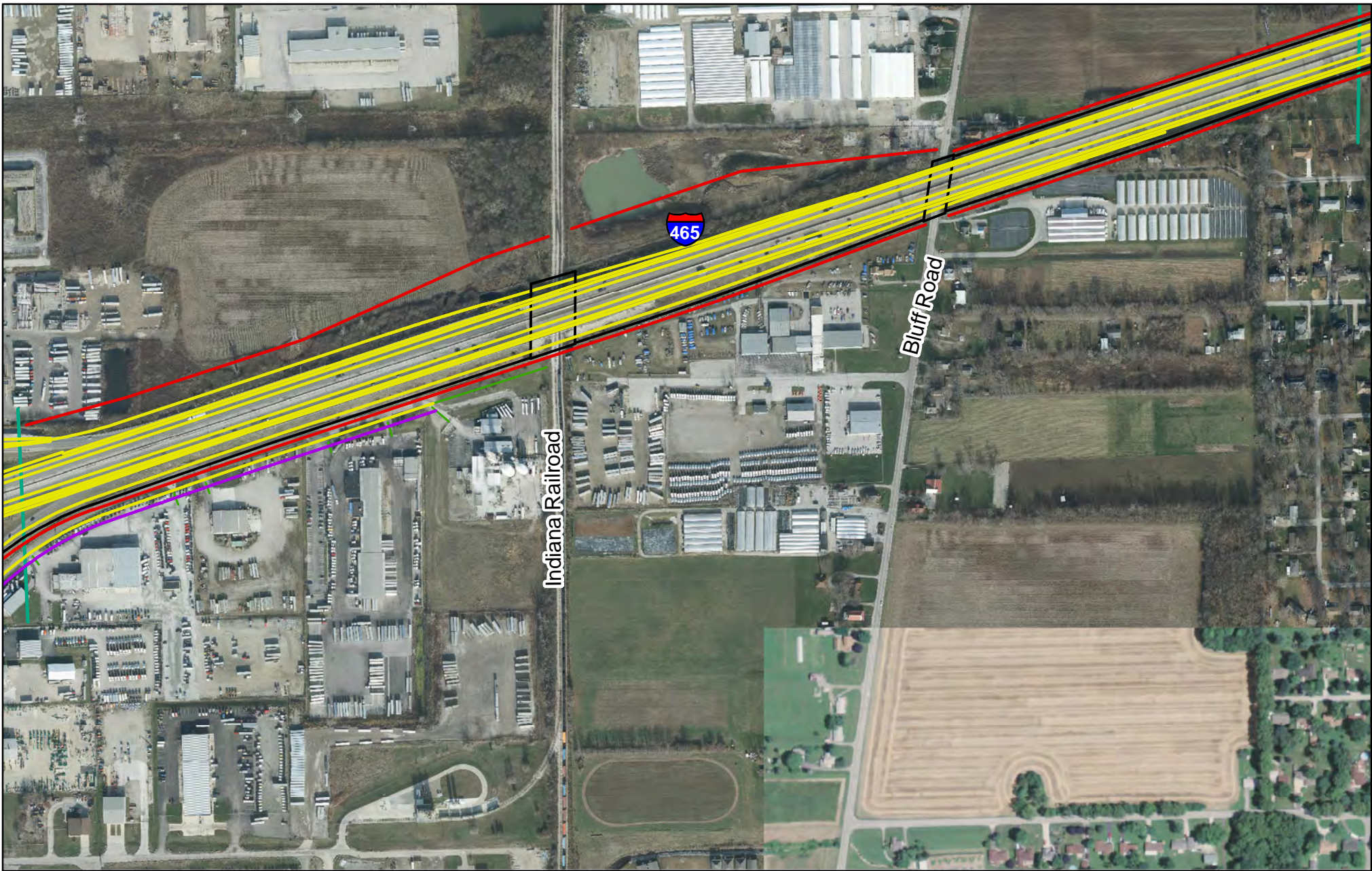
- Centerlines
- Proposed Limited Access Right of Way
- Proposed Right of Way

- Subsection Line
- Match Lines

- †† Cemetery
- ⛪ Church
- 🏠 Fire Station
- ▨ Gravel Pits

ALTERNATIVE C3





	Legend		ALTERNATIVE C3			
	× × × Roads Closed or Removed	Centerlines	Subsection Line	†† Cemetery	🏠 Fire Station	Page 34 of 35
	— Driveways	Proposed Limited Access Right of Way	Match Lines	⛪ Church	🏗️ Gravel Pits	1 Inch=500 Feet
— Bridges and Retaining Walls	Proposed Right of Way					



Legend

- × × × Roads Closed or Removed
- Driveways
- Bridges and Retaining Walls

- Centerlines
- Proposed Limited Access Right of Way
- Proposed Right of Way

- Subsection Line
- Match Lines

- †† Cemetery
- ⛪ Church
- 🏠 Fire Station
- ▨ Gravel Pits

ALTERNATIVE C3

