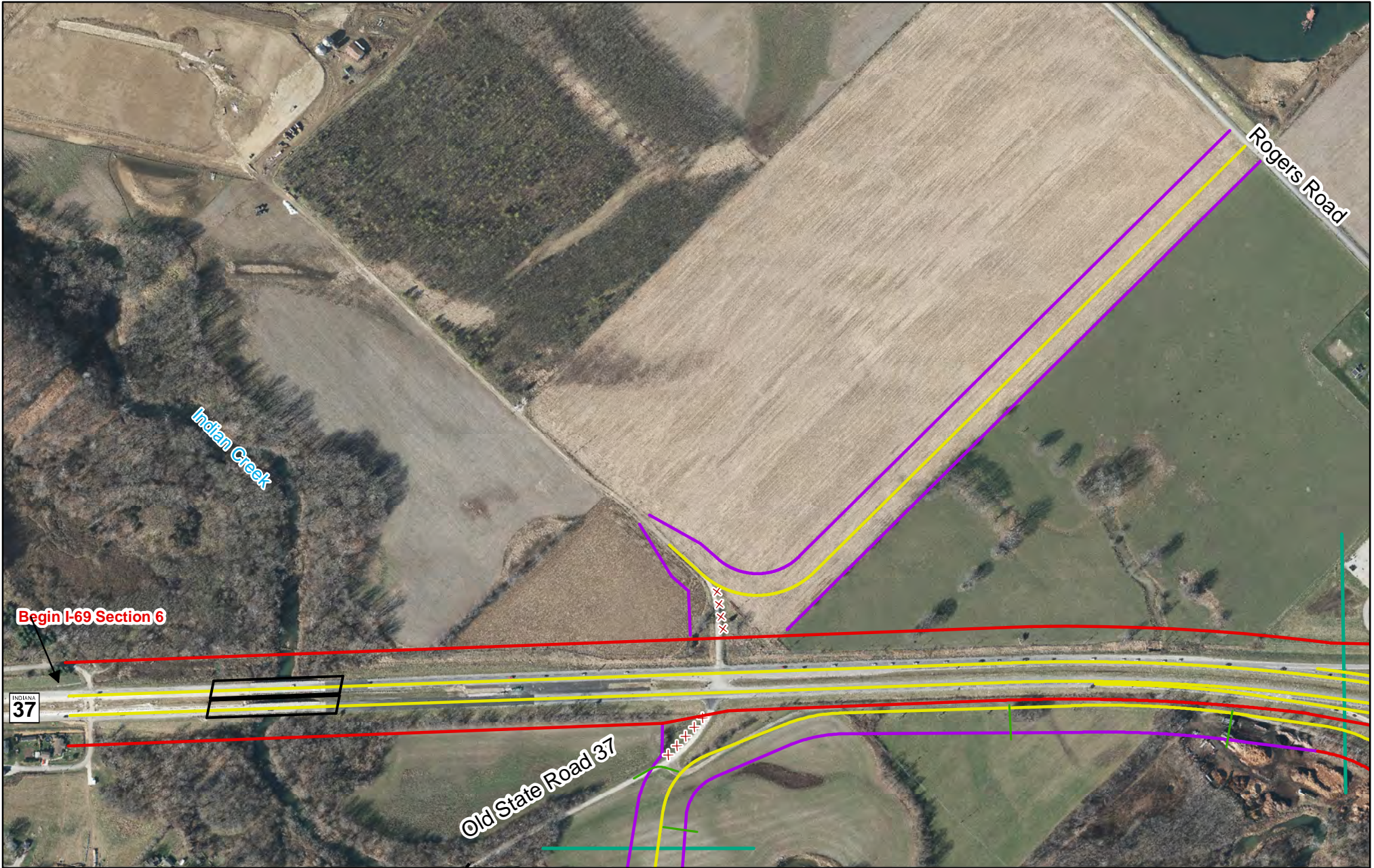


	Legend		ALTERNATIVE C2	
	Map Page Number	Interstate Highways	Local Roads	
Centerlines	State and US Highways	County Line		



Begin I-69 Section 6

INDIANA
37

Old State Road 37

Rogers Road

Indian Creek

Legend

- × × × Roads Closed or Removed
- Driveways
- Bridges and Retaining Walls

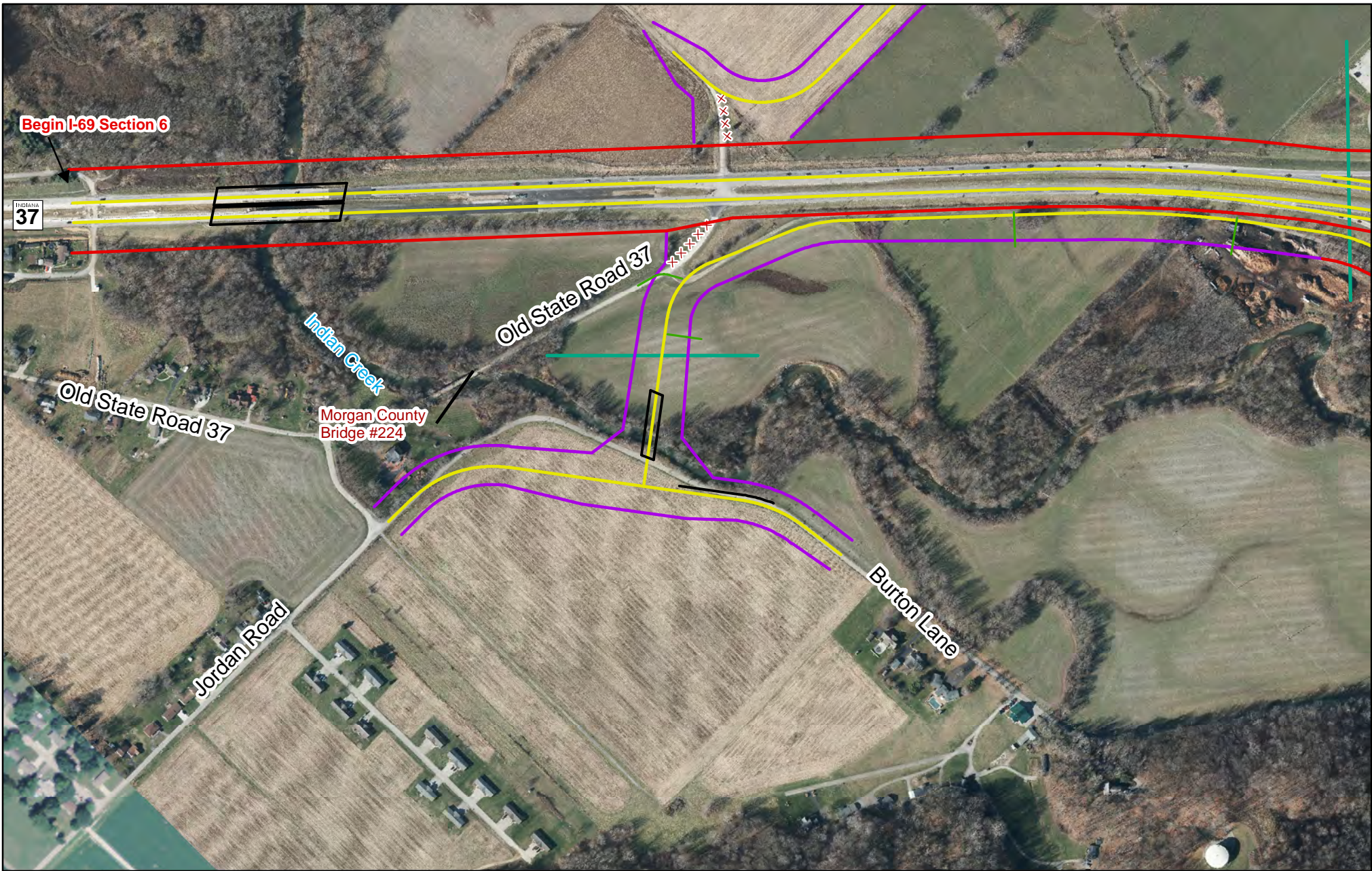
- Centerlines
- Proposed Limited Access Right of Way
- Proposed Right of Way

- Subsection Line
- Match Lines

- †† Cemetery
- † Church
- 🏠 Fire Station
- ▨ Gravel Pits

ALTERNATIVE C2





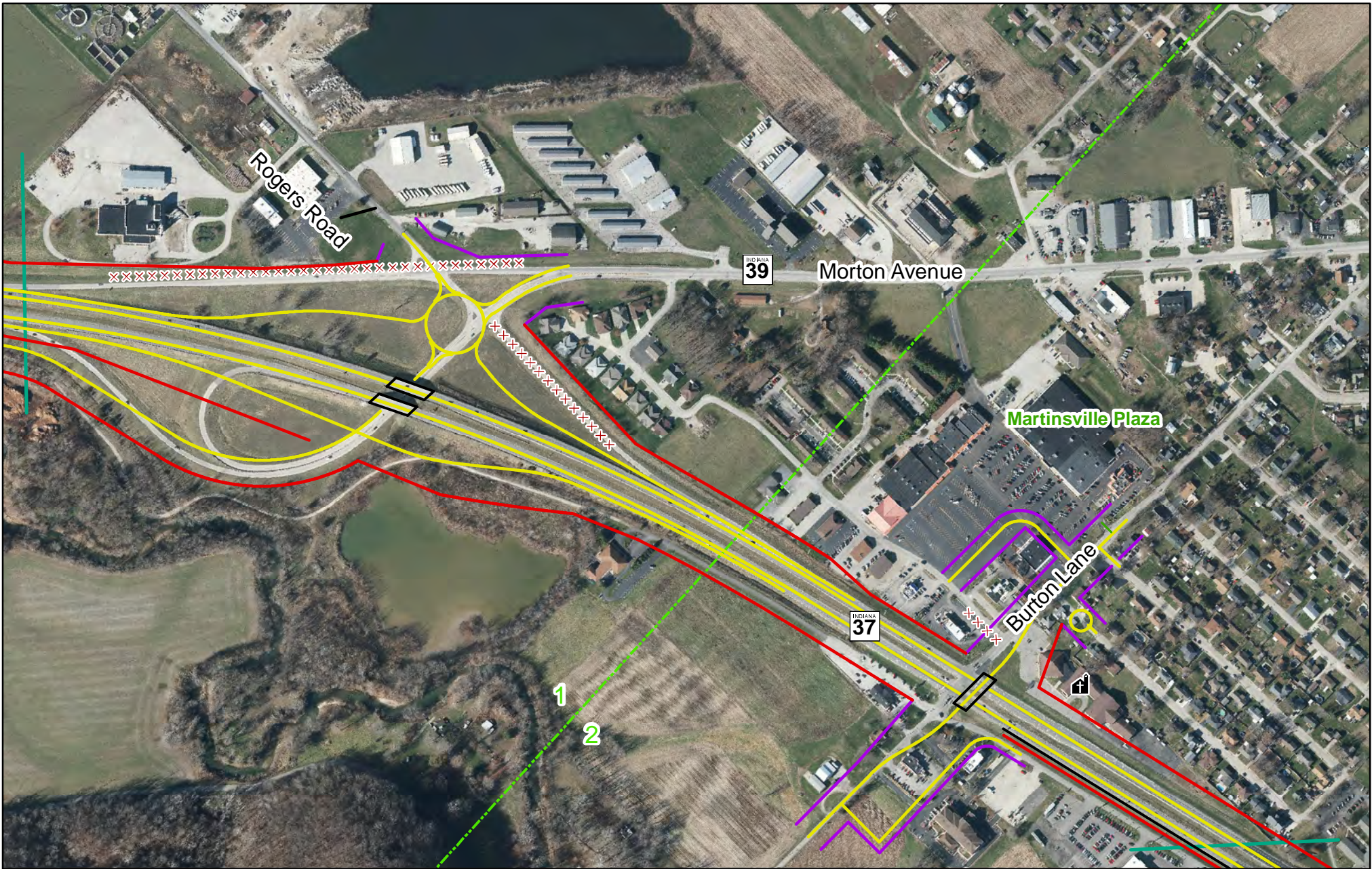
Legend

- | | | | | |
|-------------------------------|--------------------------------------|-----------------|-------------|----------------|
| × × × Roads Closed or Removed | Centerlines | Subsection Line | †† Cemetery | 🏠 Fire Station |
| Driveways | Proposed Limited Access Right of Way | Match Lines | ⛪ Church | 🏗️ Gravel Pits |
| — Bridges and Retaining Walls | Proposed Right of Way | | | |

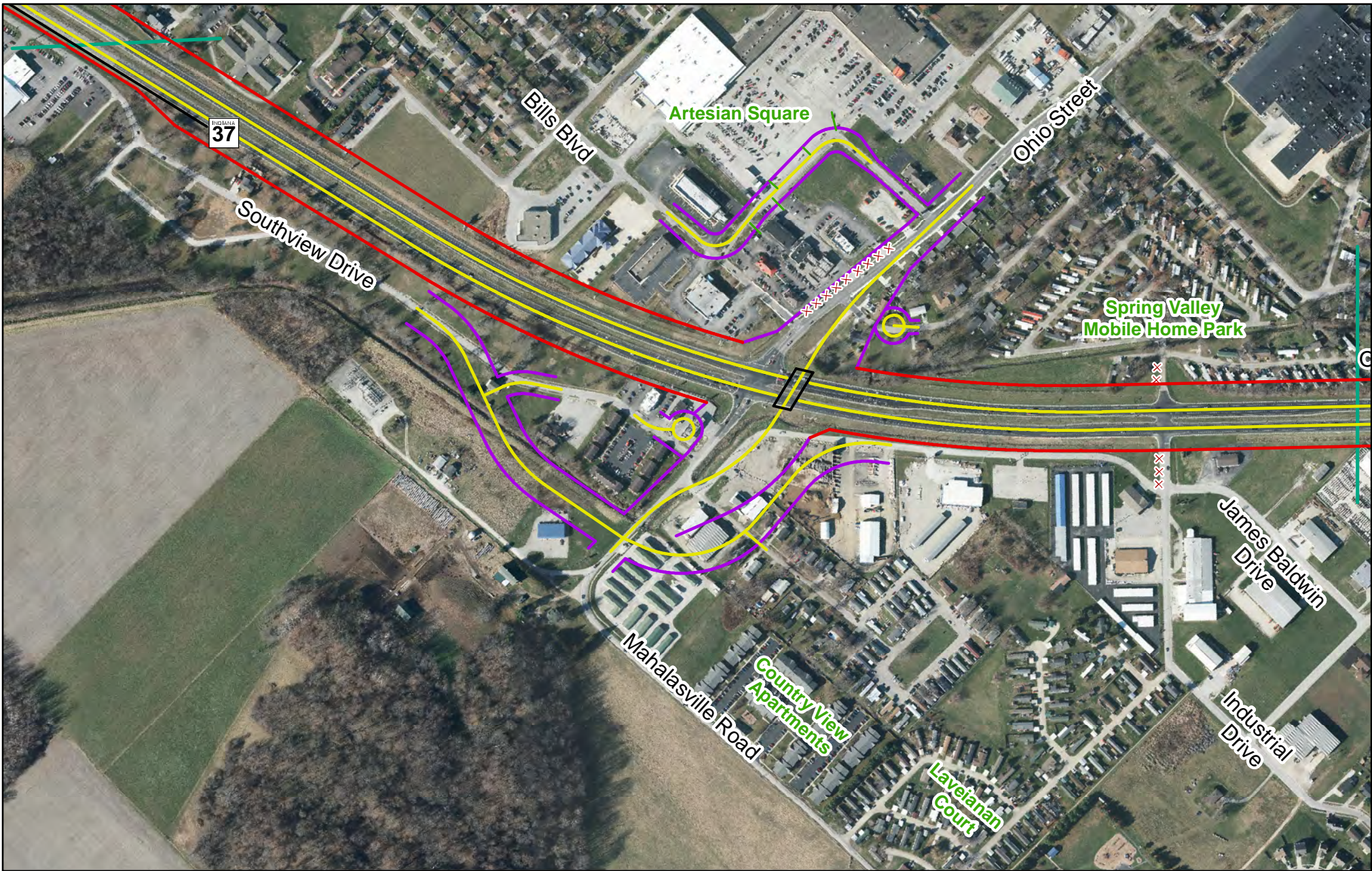
ALTERNATIVE C2

Page 2 of 36
 1 Inch=500 Feet
 0 250 500 Feet





	Legend				ALTERNATIVE C2	
	× × × Roads Closed or Removed	Centerlines	Subsection Line	†† Cemetery	🏠 Fire Station	Page 3 of 36
	— Driveways	Proposed Limited Access Right of Way	Match Lines	⛪ Church	🏗️ Gravel Pits	0 250 500 1 Inch=500 Feet
— Bridges and Retaining Walls	Proposed Right of Way					



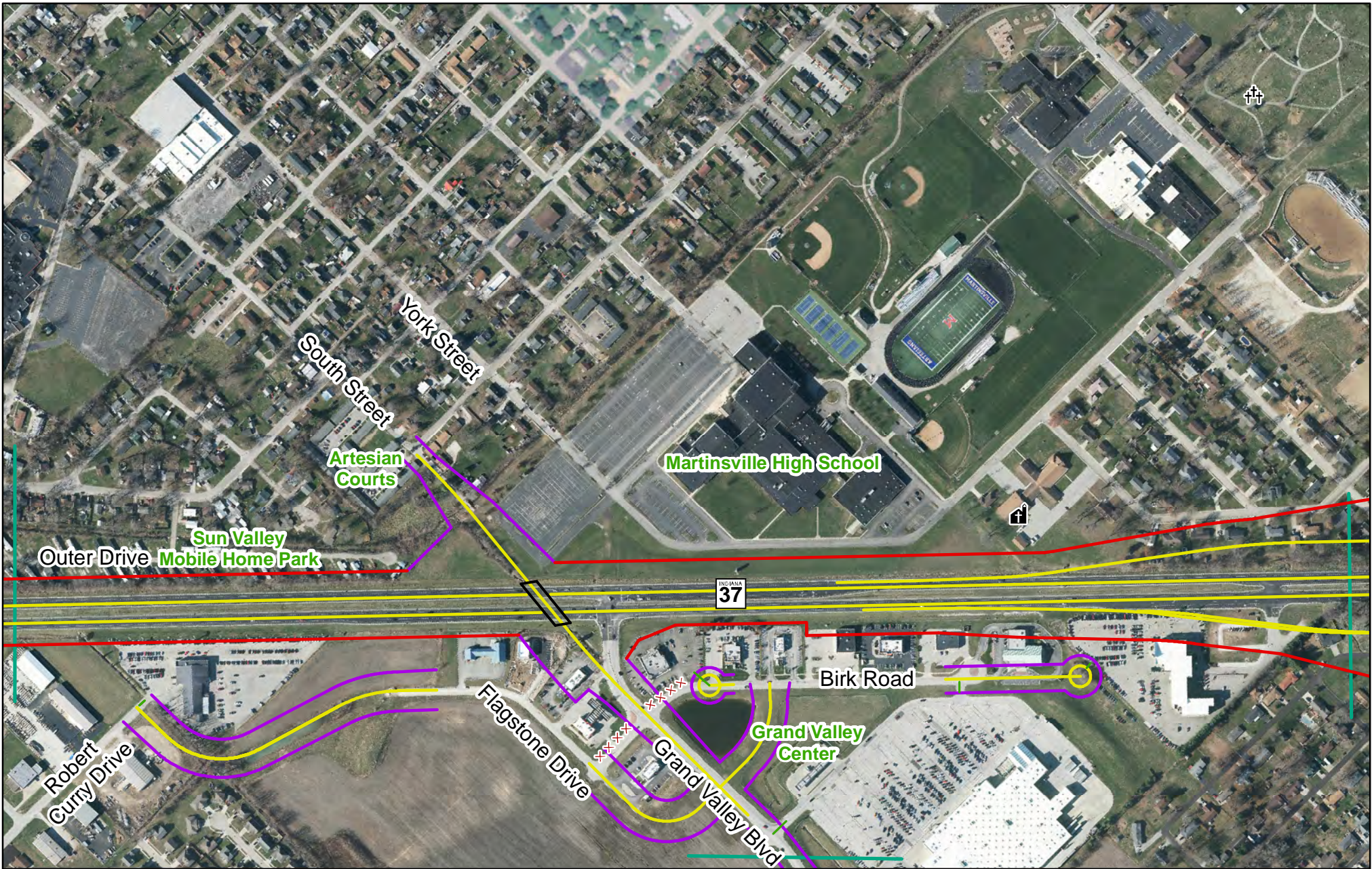
Legend

- | | | | | |
|-------------------------------|--------------------------------------|-----------------|-------------|----------------|
| × × × Roads Closed or Removed | Centerlines | Subsection Line | †† Cemetery | 🏠 Fire Station |
| Driveways | Proposed Limited Access Right of Way | Match Lines | ⛪ Church | 🏗️ Gravel Pits |
| — Bridges and Retaining Walls | Proposed Right of Way | | | |


ALTERNATIVE C2

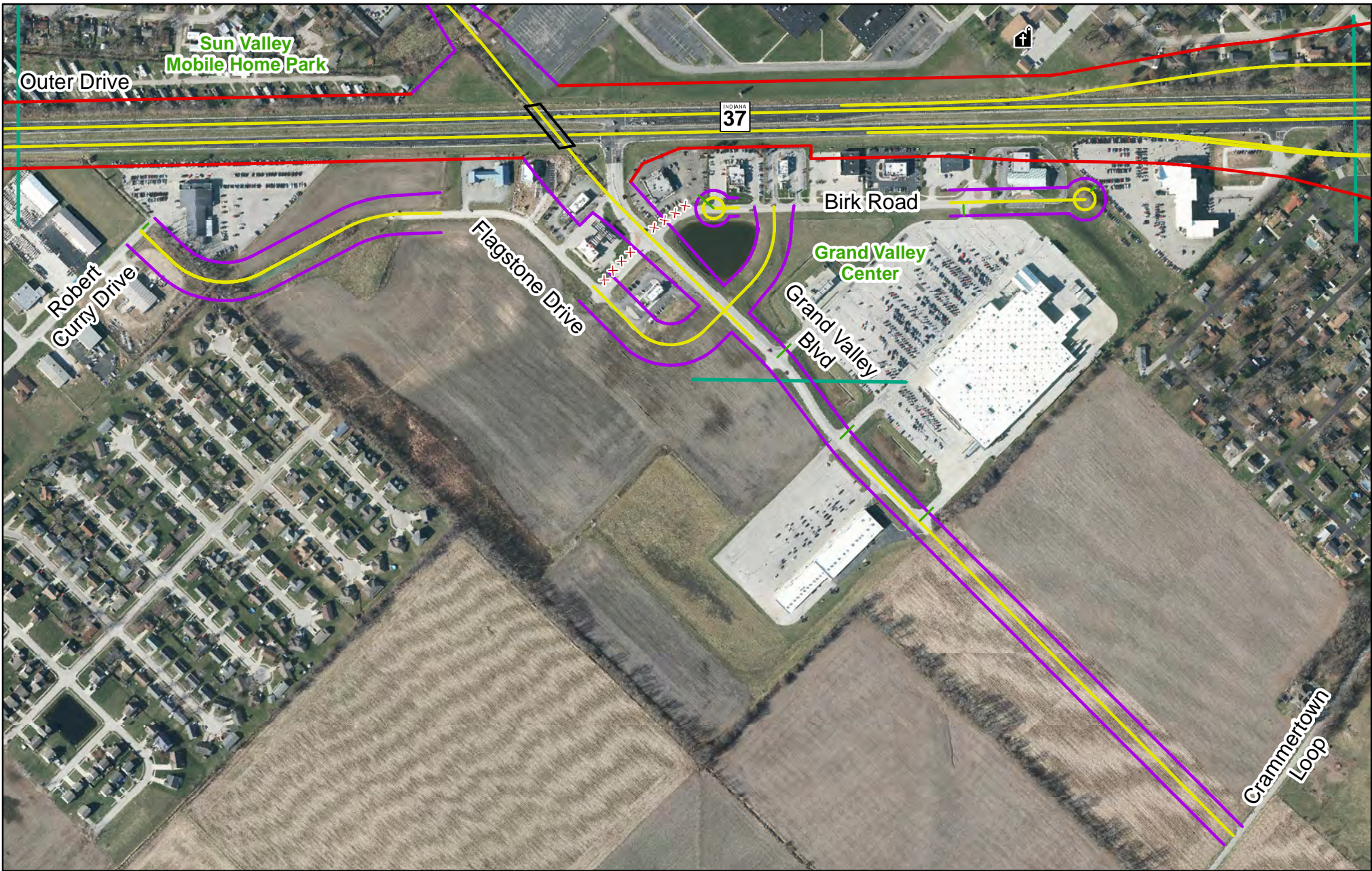
Page 4 of 36
 0 250 500
 1 Inch=500 Feet





	Legend				
	<ul style="list-style-type: none"> × × × Roads Closed or Removed — Driveways — Bridges and Retaining Walls 	<ul style="list-style-type: none"> — Centerlines — Proposed Limited Access Right of Way — Proposed Right of Way 	<ul style="list-style-type: none"> --- Subsection Line — Match Lines 	<ul style="list-style-type: none"> ⛪ Cemetery ⛪ Church 	<ul style="list-style-type: none"> 🏠 Fire Station 🏗️ Gravel Pits
	<p style="text-align: right;">ALTERNATIVE C2</p> <p style="text-align: right;">Page 5 of 36</p> <p style="text-align: right;">1 Inch=500 Feet</p>				





Legend

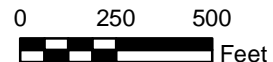
- × × × Roads Closed or Removed
- Driveways
- Bridges and Retaining Walls

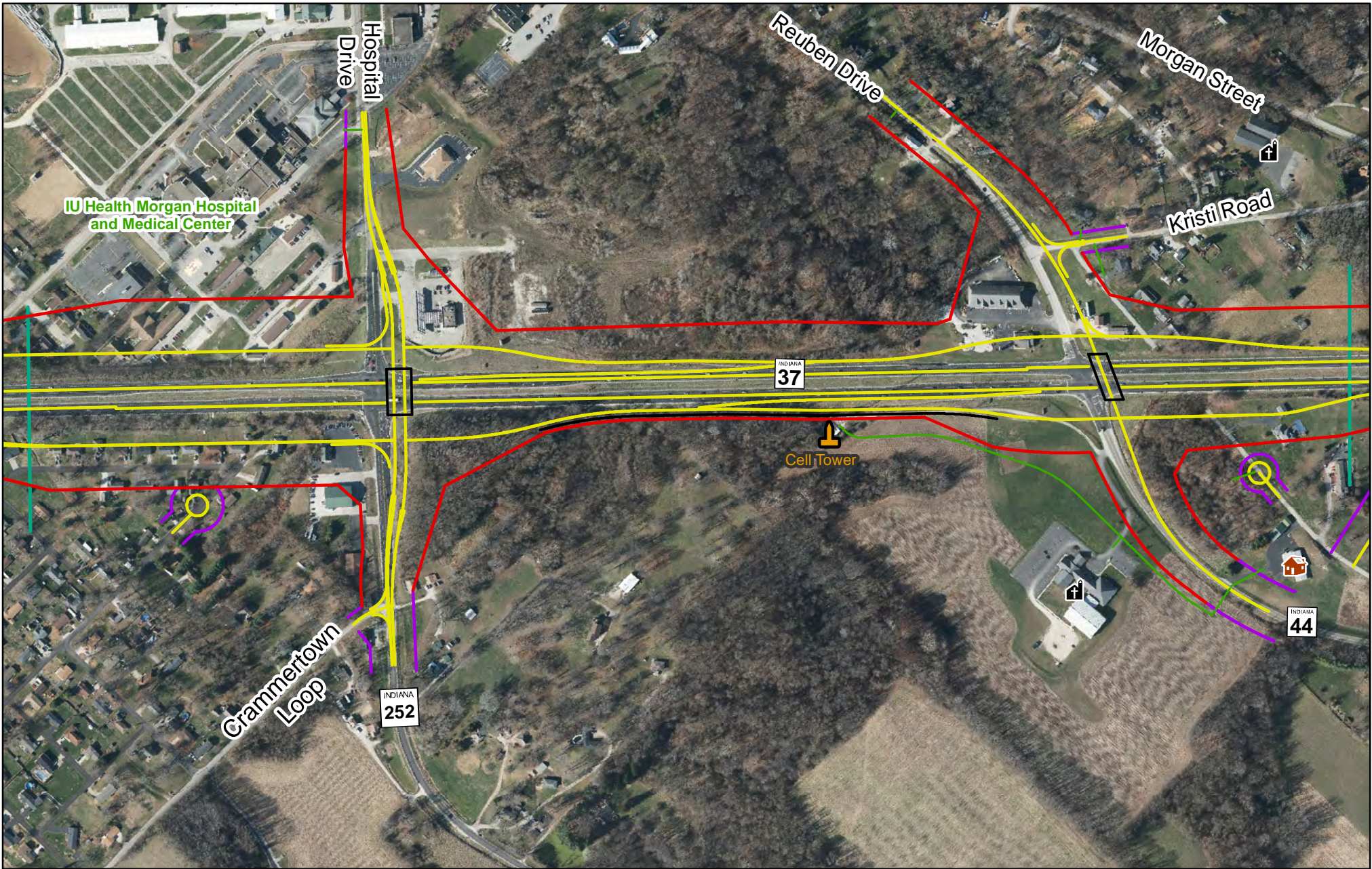
- Centerlines
- Proposed Limited Access Right of Way
- Proposed Right of Way

- Subsection Line
- Match Lines

- †† Cemetery
- ⛪ Church
- 🏠 Fire Station
- ▨ Gravel Pits

ALTERNATIVE C2





Legend

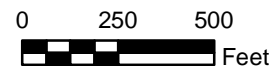
- × × × Roads Closed or Removed
- Driveways
- Bridges and Retaining Walls

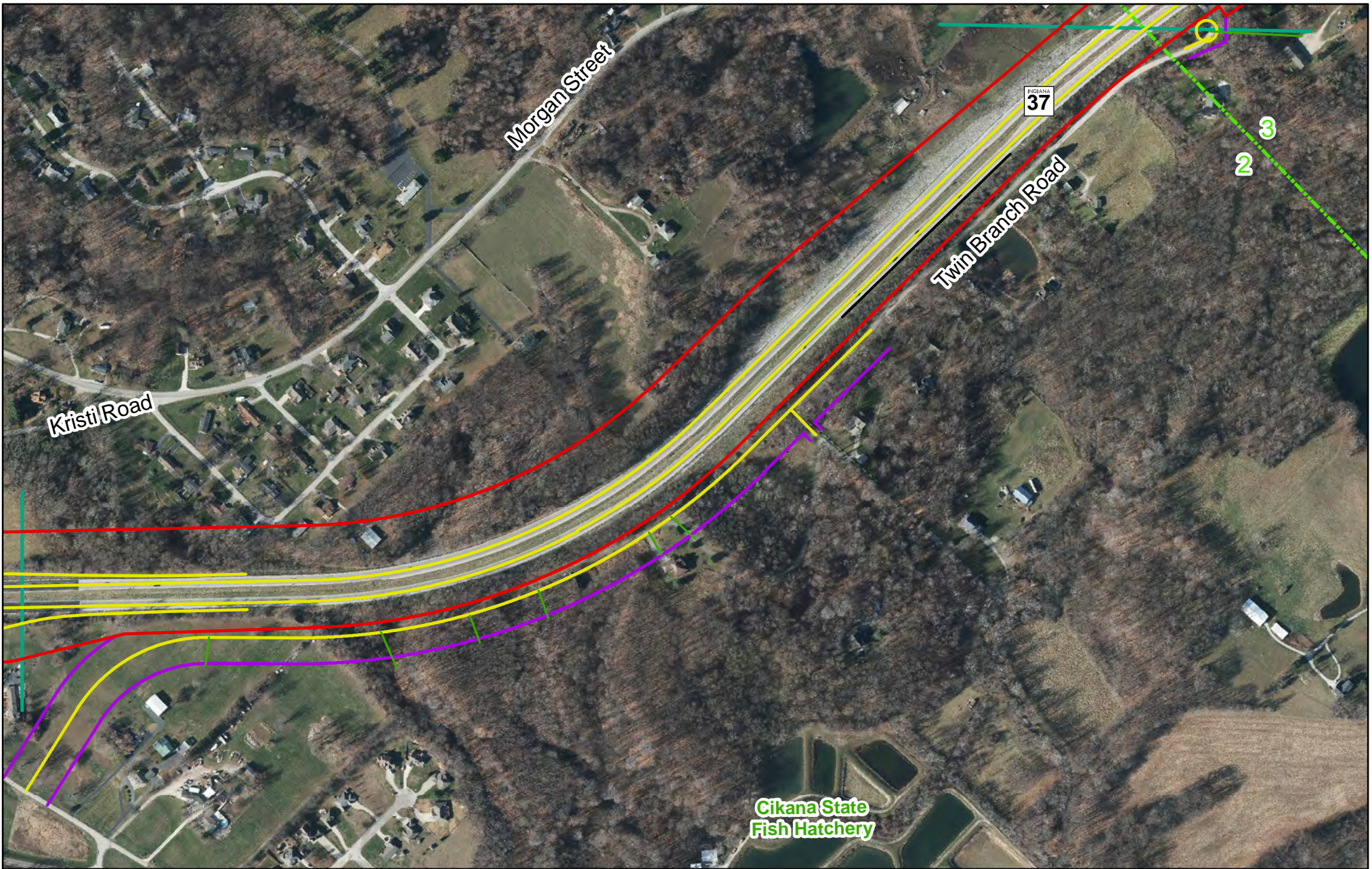
- Centerlines
- Proposed Limited Access Right of Way
- Proposed Right of Way

- Subsection Line
- Match Lines

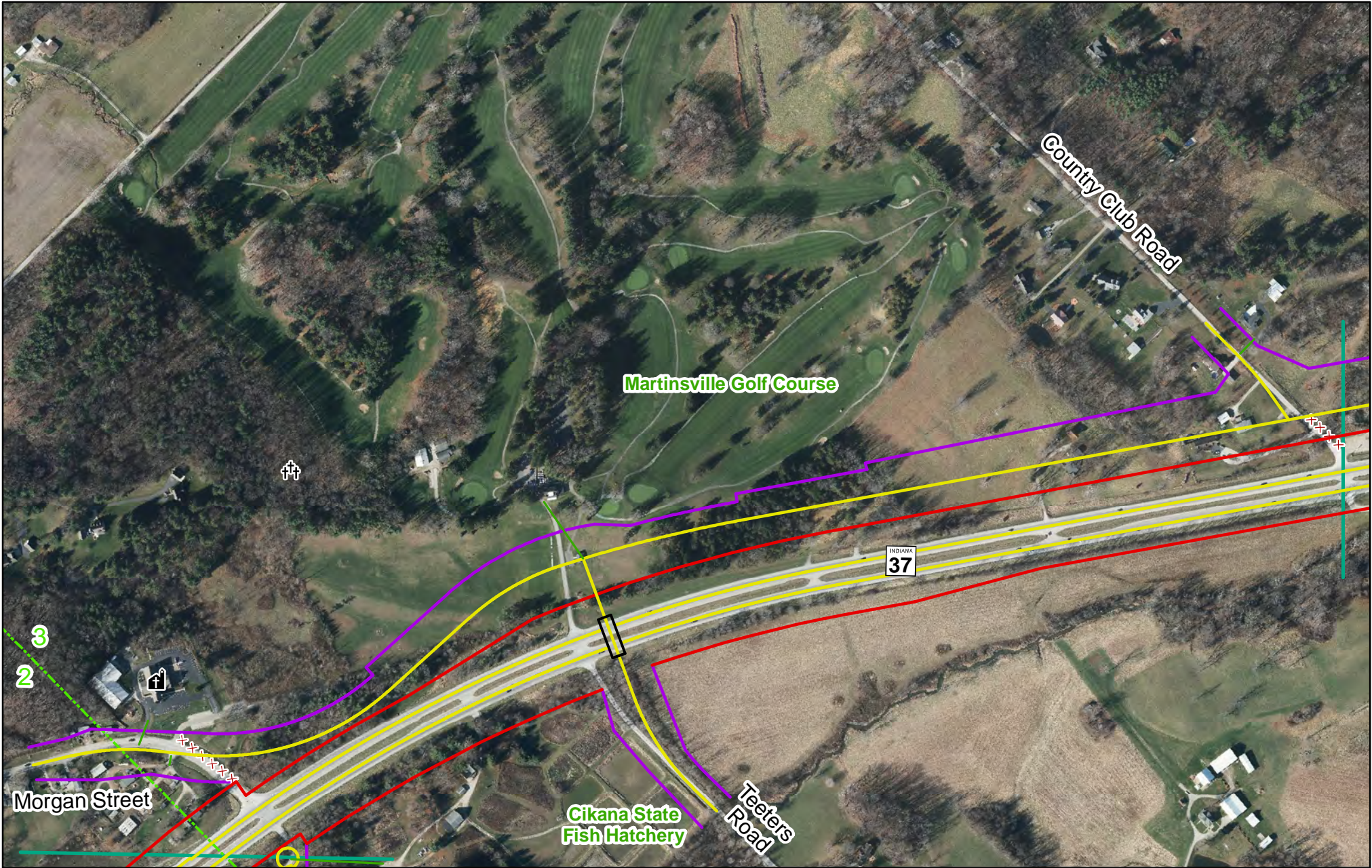
- †† Cemetery
- † Church
- 🏠 Fire Station
- ▨ Gravel Pits

ALTERNATIVE C2





	Legend						ALTERNATIVE C2		
	× × × Roads Closed or Removed	Centerlines	Subsection Line	†† Cemetery	🏠 Fire Station	Page 8 of 36	0	250	500
	— Driveways	Proposed Limited Access Right of Way	Match Lines	⛪ Church	🏗️ Gravel Pits	1 Inch=500 Feet			
— Bridges and Retaining Walls	Proposed Right of Way								



Legend

- x x x Roads Closed or Removed

 Centerlines

 Subsection Line

+ Cemetery

🏠 Fire Station
- Driveways

 Proposed Limited Access Right of Way

 Match Lines

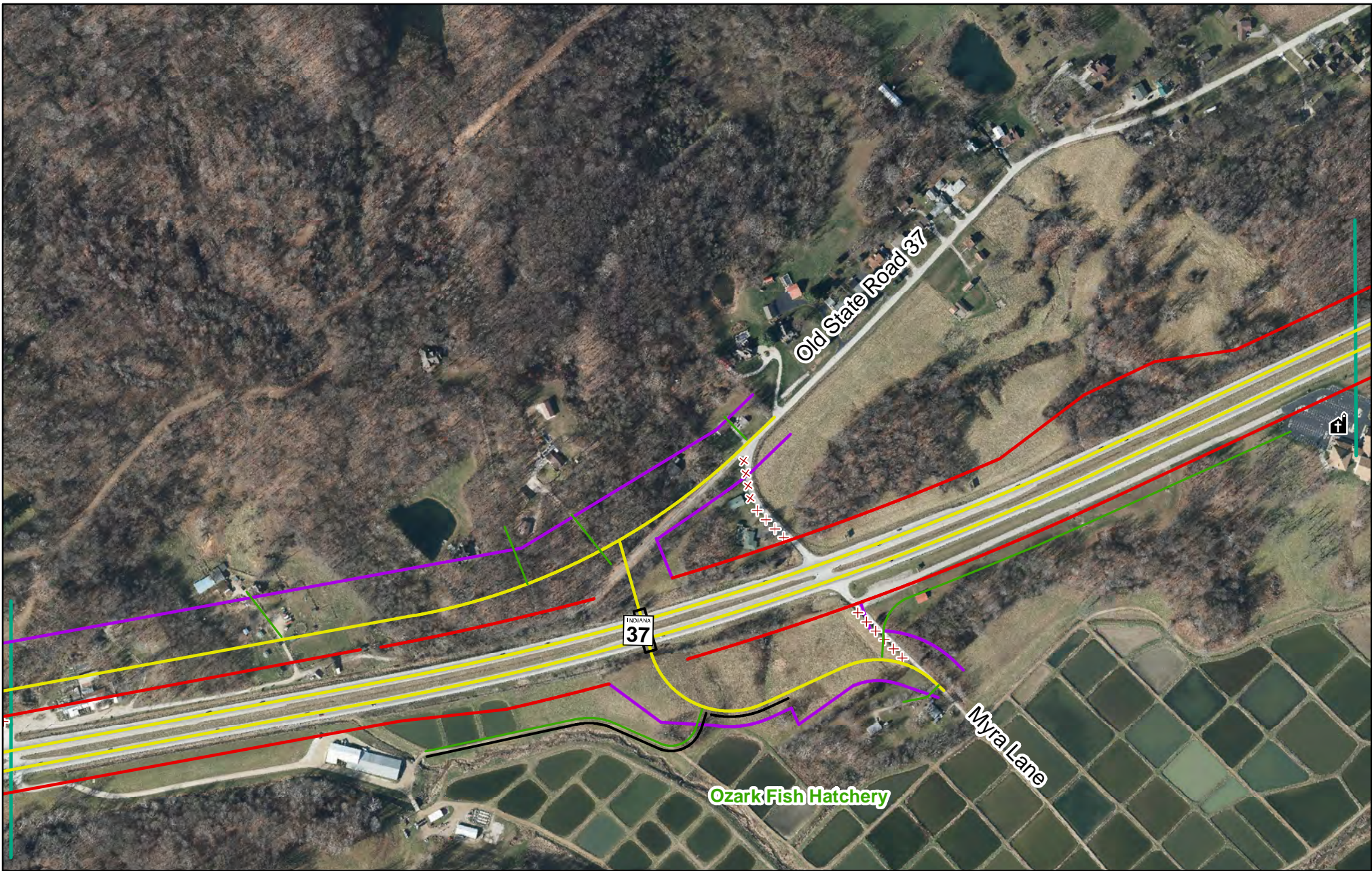
⛪ Church

 Gravel Pits
- Bridges and Retaining Walls

 Proposed Right of Way

ALTERNATIVE C2

Page 9 of 36
 1 Inch=500 Feet
 0 250 500 Feet



Legend

× × × Roads Closed or Removed

— Driveways

— Bridges and Retaining Walls

— Centerlines

— Proposed Limited Access Right of Way

— Proposed Right of Way

--- Subsection Line

— Match Lines

†† Cemetery

⊕ Church


🏠 Fire Station

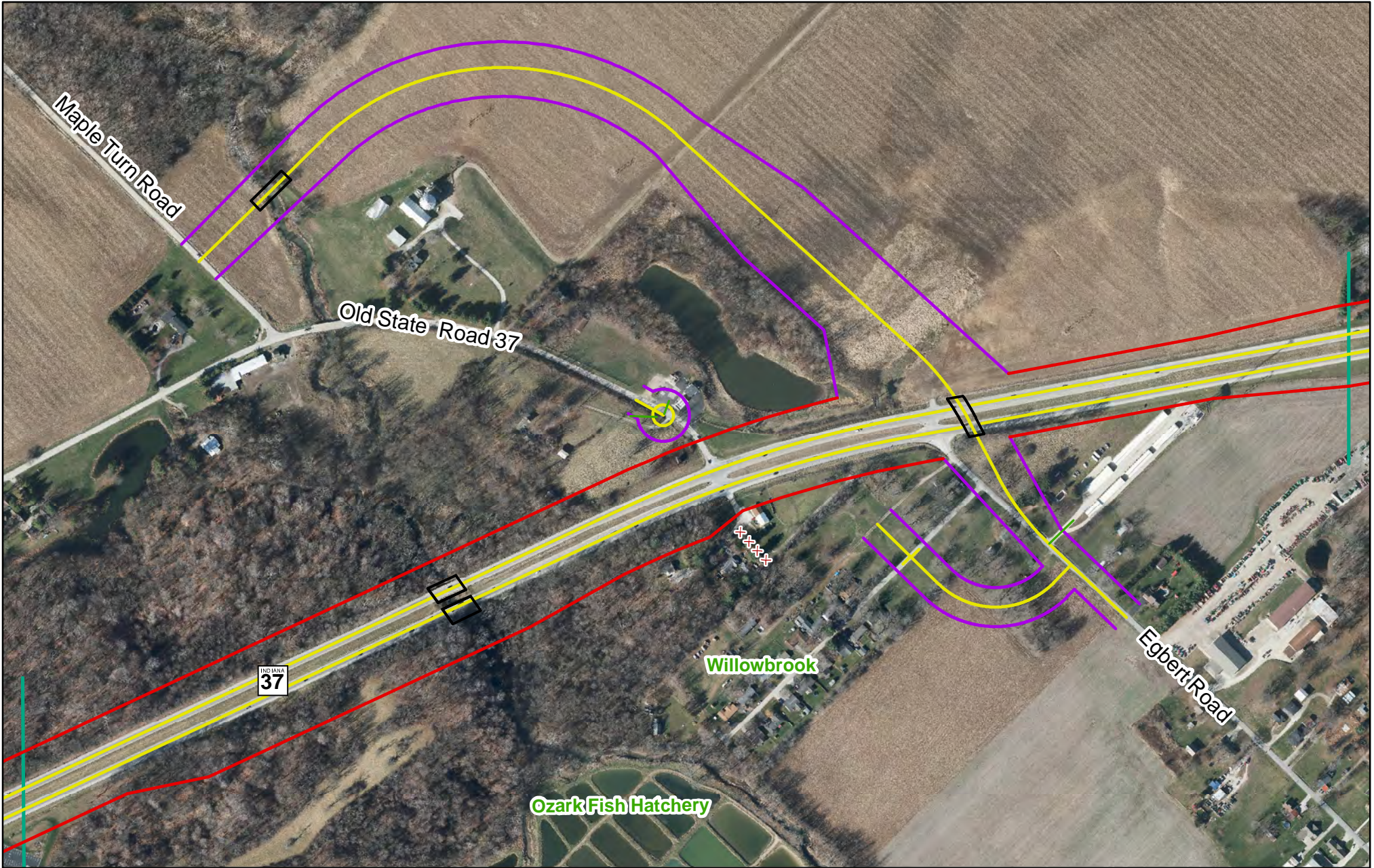
▨ Gravel Pits

ALTERNATIVE C2

Page 10 of 36

1 Inch=500 Feet





Legend

- × × × Roads Closed or Removed
- Driveways
- Bridges and Retaining Walls

- Centerlines
- Proposed Limited Access Right of Way
- Proposed Right of Way

- Subsection Line
- Match Lines

- †† Cemetery
- † Church
- 🏠 Fire Station
- ▨ Gravel Pits

ALTERNATIVE C2





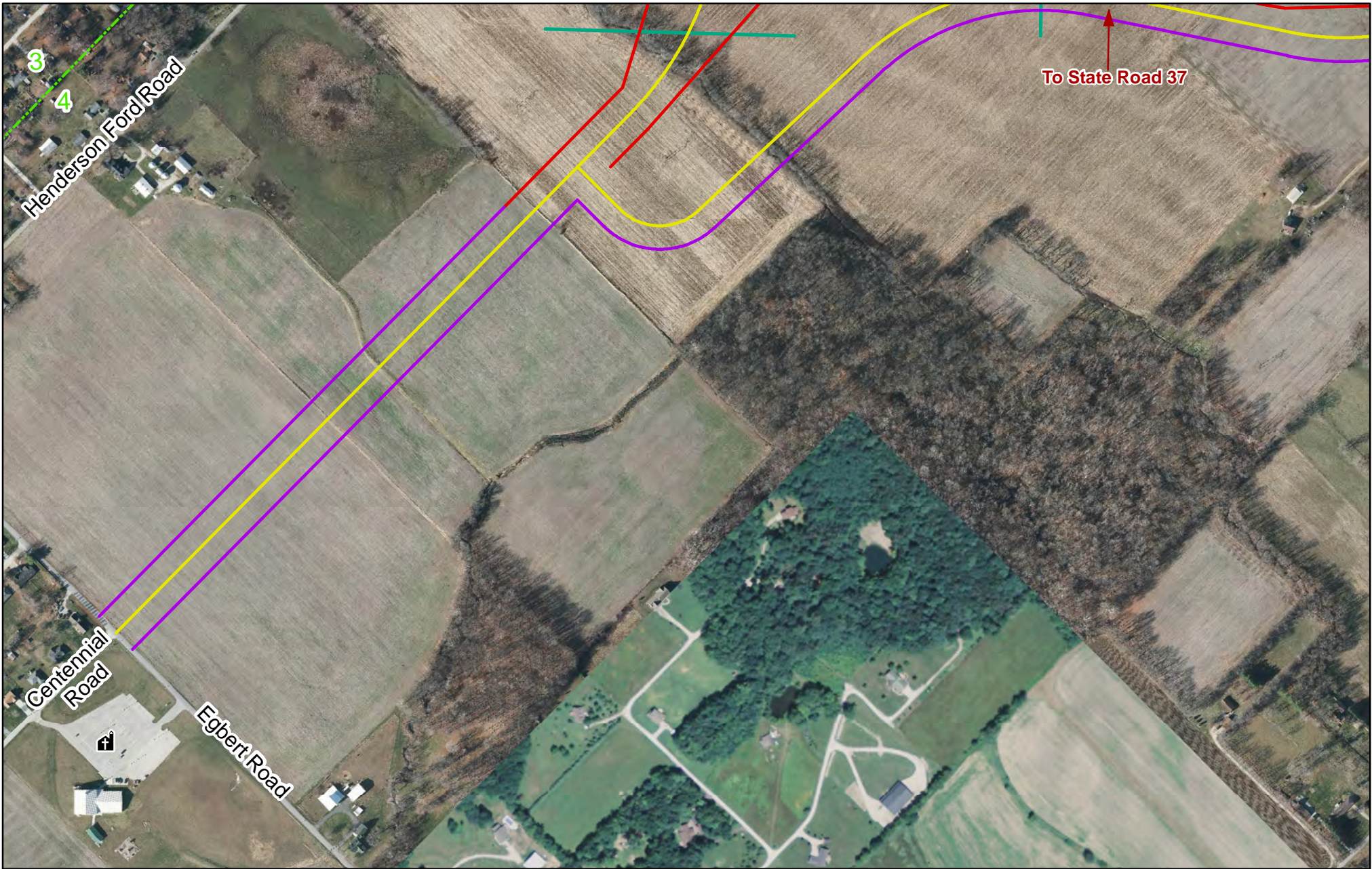
Legend

- | | | | | |
|-------------------------------|--------------------------------------|-----------------|-------------|----------------|
| × × × Roads Closed or Removed | Centerlines | Subsection Line | †† Cemetery | 🏠 Fire Station |
| Driveways | Proposed Limited Access Right of Way | Match Lines | ⛪ Church | 🔲 Gravel Pits |
| — Bridges and Retaining Walls | Proposed Right of Way | | | |

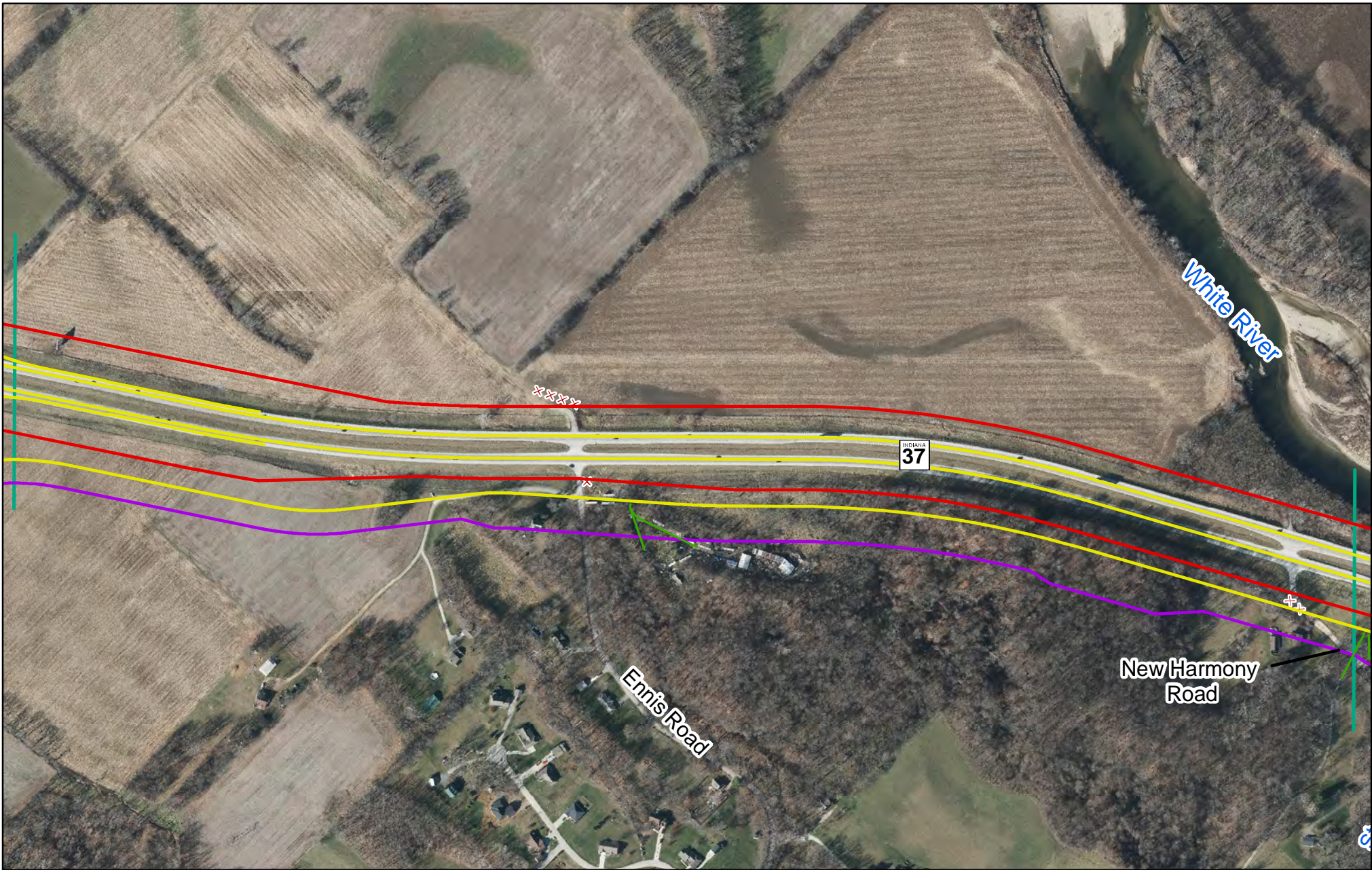
ALTERNATIVE C2

Page 12 of 36
 1 Inch=500 Feet
 0 250 500 Feet





	Legend					
	<ul style="list-style-type: none"> × × × Roads Closed or Removed — Driveways — Bridges and Retaining Walls 	<ul style="list-style-type: none"> — Centerlines — Proposed Limited Access Right of Way — Proposed Right of Way 	<ul style="list-style-type: none"> --- Subsection Line — Match Lines 	<ul style="list-style-type: none"> †† Cemetery ⛪ Church 	<ul style="list-style-type: none"> 🏠 Fire Station ▨ Gravel Pits 	<p style="text-align: right;">ALTERNATIVE C2</p> <p style="text-align: right;">Page 13 of 36</p> <p style="text-align: right;">1 Inch=500 Feet</p>
	<p style="text-align: right;">0 250 500 Feet</p>					



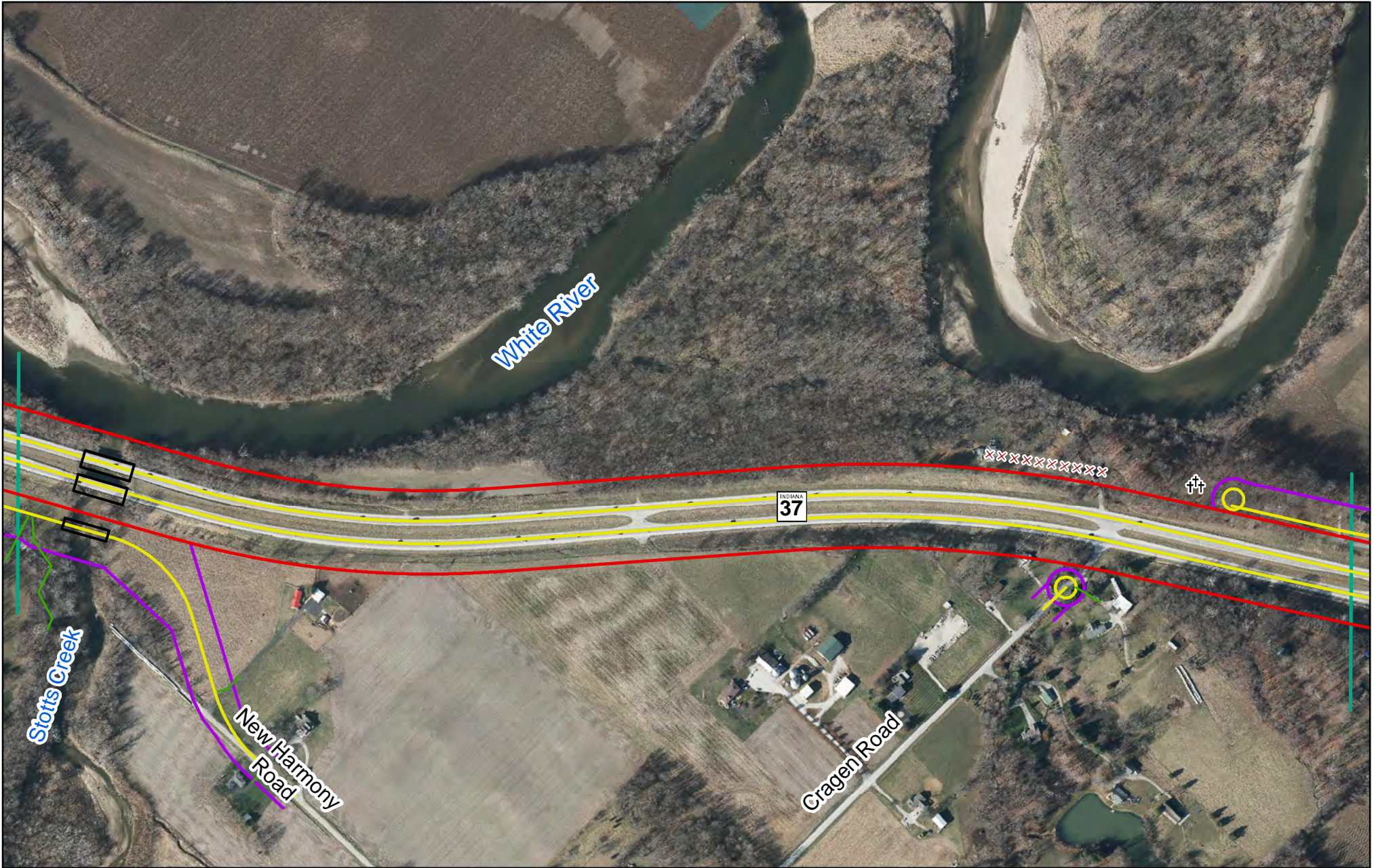
Legend

- | | | | | |
|-------------------------------|--------------------------------------|-----------------|-------------|----------------|
| × × × Roads Closed or Removed | Centerlines | Subsection Line | †† Cemetery | 🏠 Fire Station |
| Driveways | Proposed Limited Access Right of Way | Match Lines | ⛪ Church | 🏗 Gravel Pits |
| — Bridges and Retaining Walls | Proposed Right of Way | | | |

ALTERNATIVE C2

Page 14 of 36
 1 Inch=500 Feet
 0 250 500 Feet





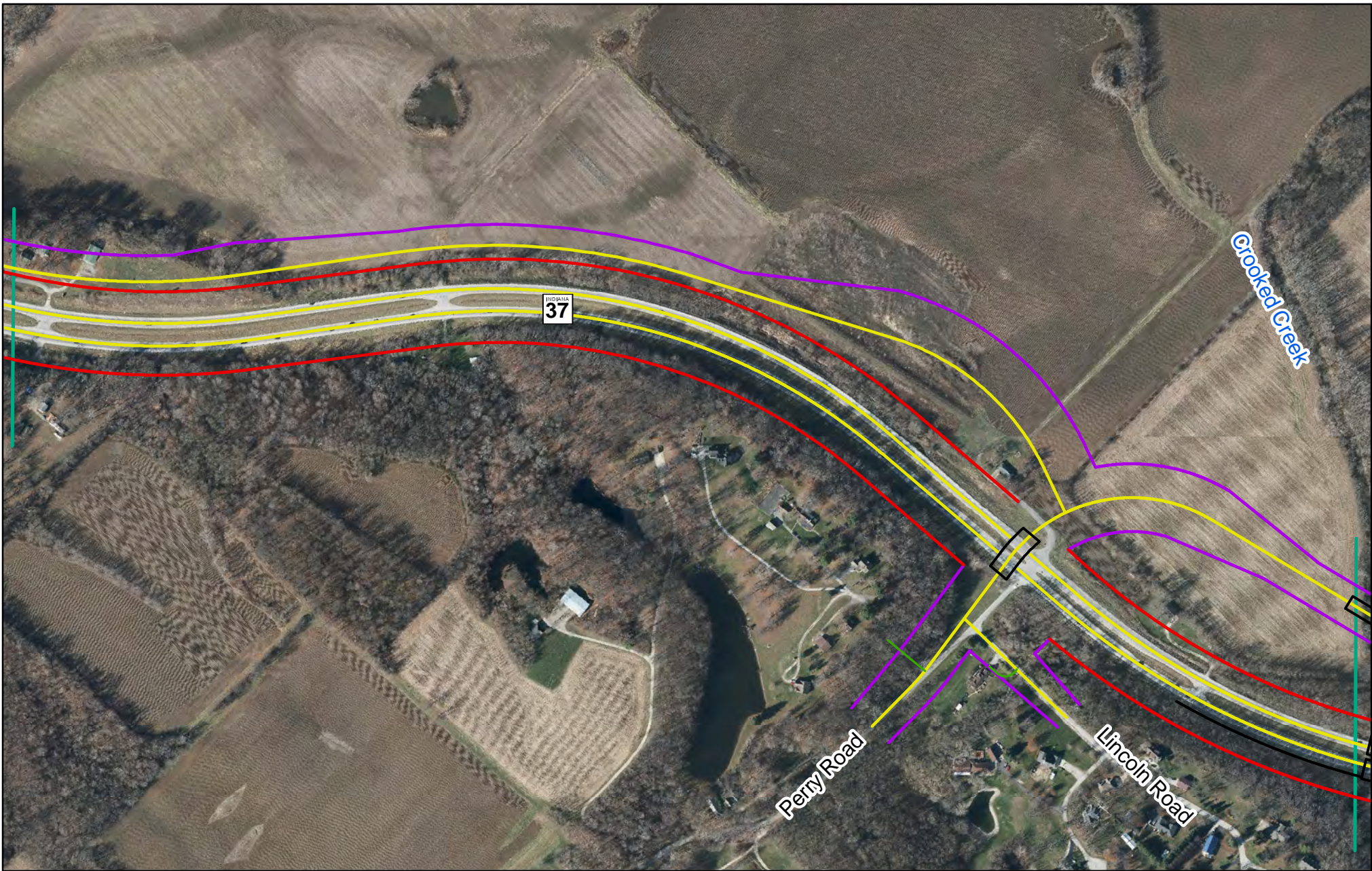
Legend

- | | | | | |
|-------------------------------|--------------------------------------|-----------------|-------------|--------------|
| × × × Roads Closed or Removed | Centerlines | Subsection Line | †† Cemetery | Fire Station |
| Driveways | Proposed Limited Access Right of Way | Match Lines | Church | Gravel Pits |
| Bridges and Retaining Walls | Proposed Right of Way | | | |

ALTERNATIVE C2

Page 15 of 36
 1 Inch=500 Feet
 0 250 500 Feet





	Legend						ALTERNATIVE C2		
	× × × Roads Closed or Removed	Centerlines	Subsection Line	†† Cemetery	🏠 Fire Station	Page 16 of 36	0	250	500
	— Driveways	Proposed Limited Access Right of Way	Match Lines	⛪ Church	🏠 Gravel Pits	1 Inch=500 Feet			
— Bridges and Retaining Walls	Proposed Right of Way								



	Legend						ALTERNATIVE C2	
	× × × Roads Closed or Removed	Centerlines	Subsection Line	†† Cemetery	🏠 Fire Station	Page 17 of 36		0 250 500 1 Inch=500 Feet Feet
	— Driveways	Proposed Limited Access Right of Way	Match Lines	⛪ Church	🏗️ Gravel Pits			
— Bridges and Retaining Walls	Proposed Right of Way							



Legend

- × × × Roads Closed or Removed
- Driveways
- Bridges and Retaining Walls

- Centerlines
- Proposed Limited Access Right of Way
- Proposed Right of Way

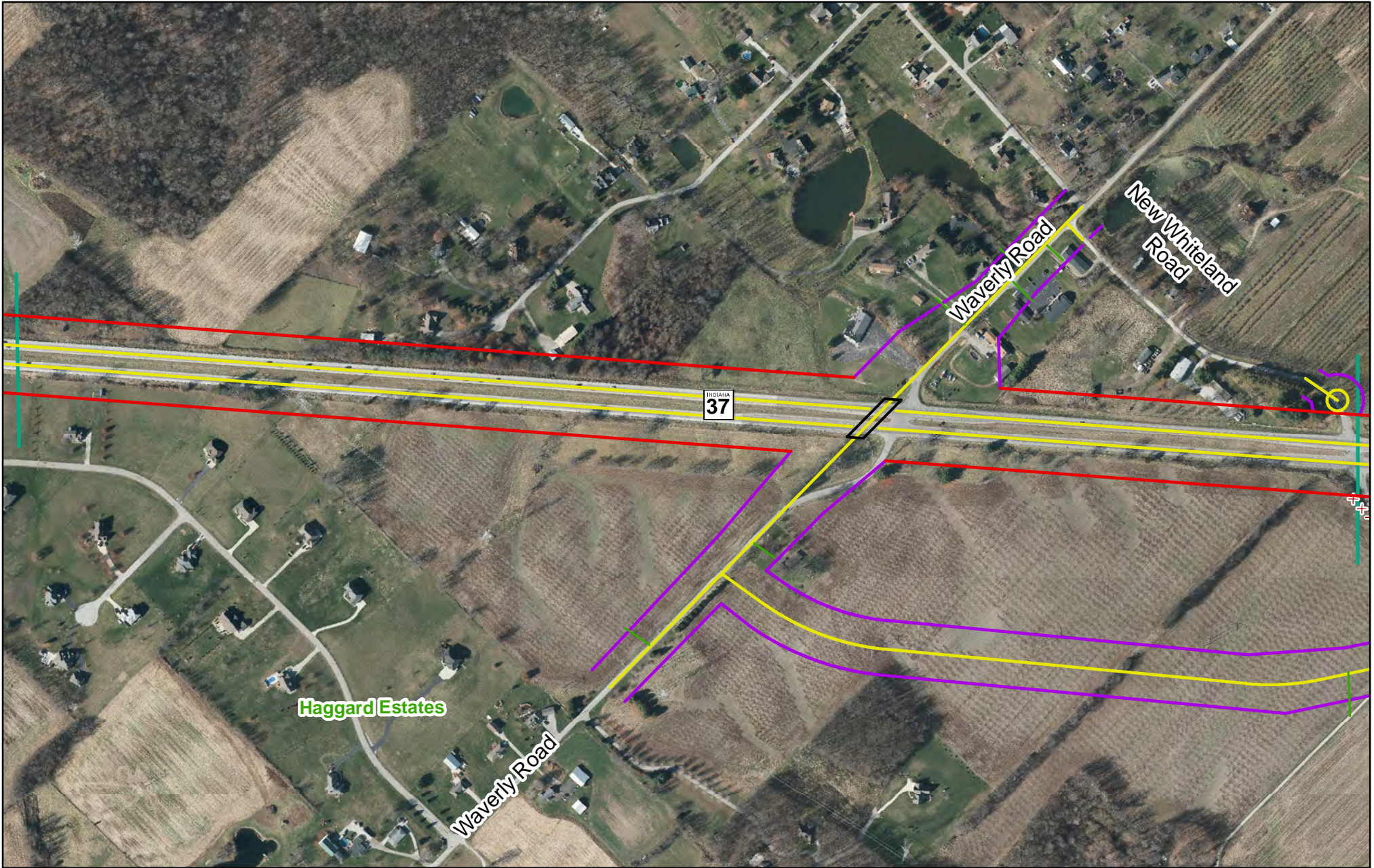
- Subsection Line
- Match Lines

- †† Cemetery
- ⛪ Church
- 🏠 Fire Station
- ▨ Gravel Pits

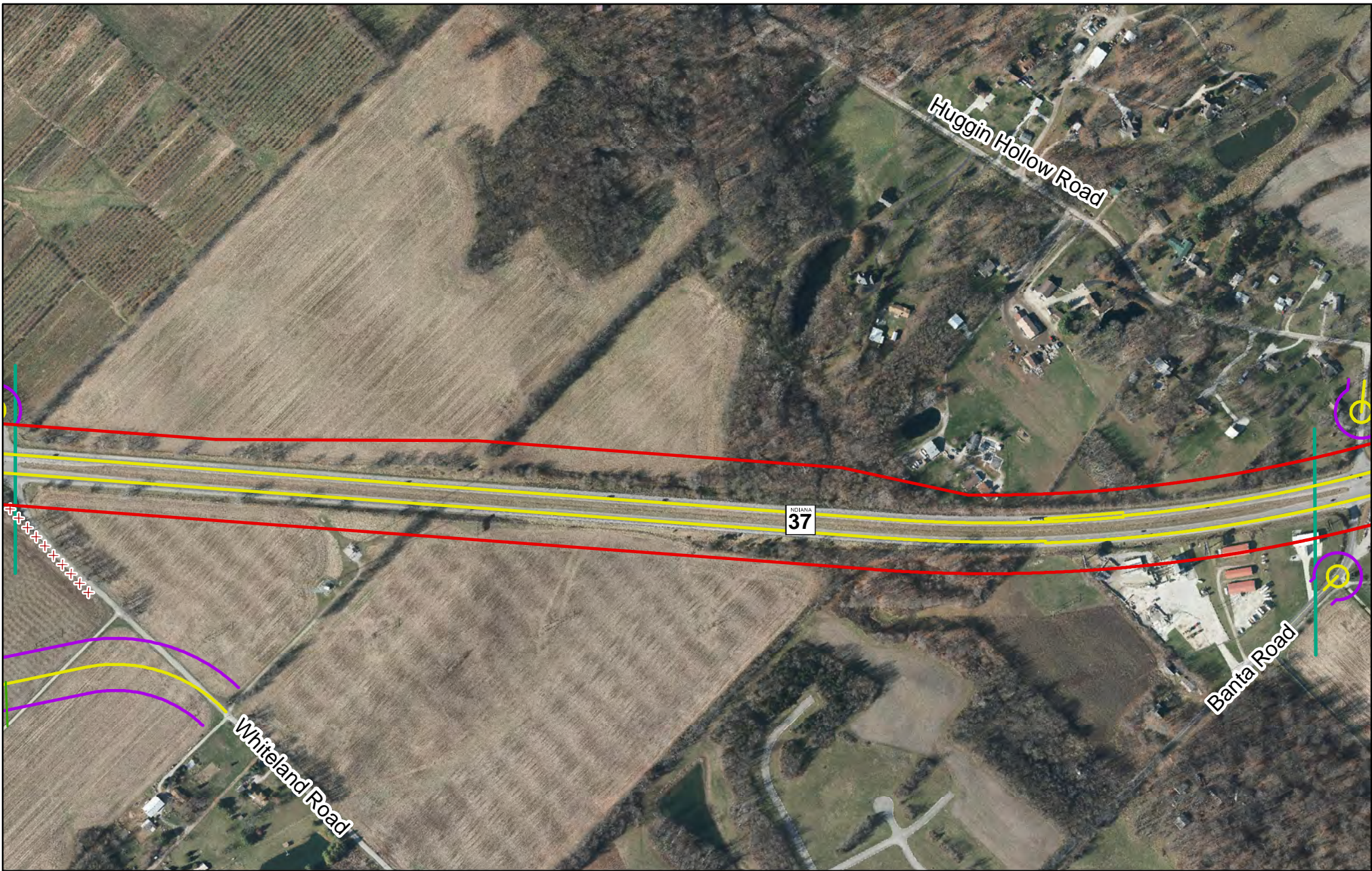
ALTERNATIVE C2

Page 18 of 36
 1 Inch=500 Feet
 0 250 500 Feet





	Legend		ALTERNATIVE C2			
	× × × Roads Closed or Removed	Centerlines	Subsection Line	†† Cemetery	🏠 Fire Station	Page 19 of 36
	— Driveways	Proposed Limited Access Right of Way	Match Lines	⛪ Church	🏗 Gravel Pits	0 250 500 1 Inch=500 Feet
— Bridges and Retaining Walls	Proposed Right of Way					



Legend

- × × × Roads Closed or Removed
- Driveways
- Bridges and Retaining Walls

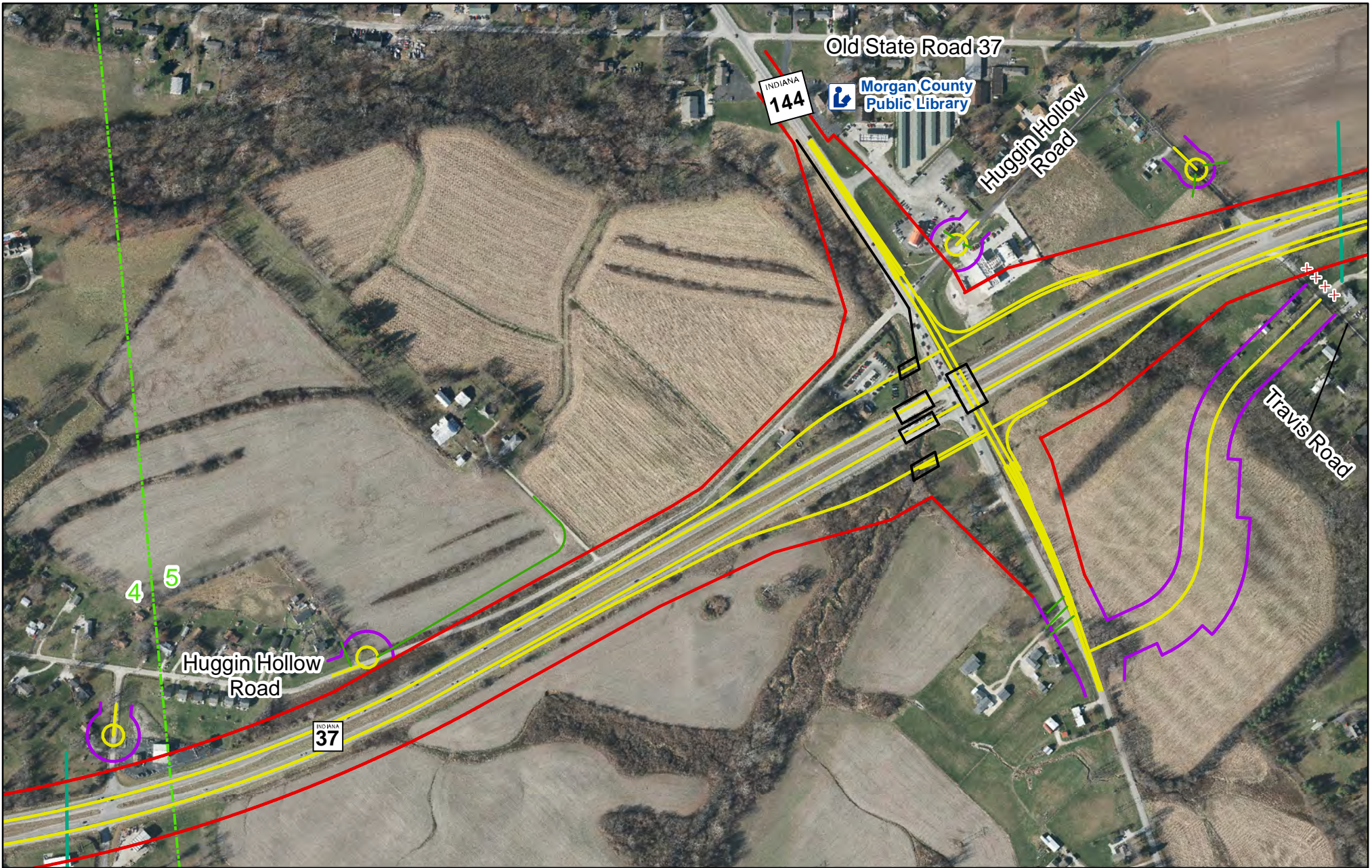
- Centerlines
- Proposed Limited Access Right of Way
- Proposed Right of Way

- Subsection Line
- Match Lines

- †† Cemetery
- † Church
- 🏠 Fire Station
- ▨ Gravel Pits

ALTERNATIVE C2

Page 20 of 36
 1 Inch=500 Feet
 0 250 500 Feet



Legend

- × × × Roads Closed or Removed
- Driveways
- Bridges and Retaining Walls

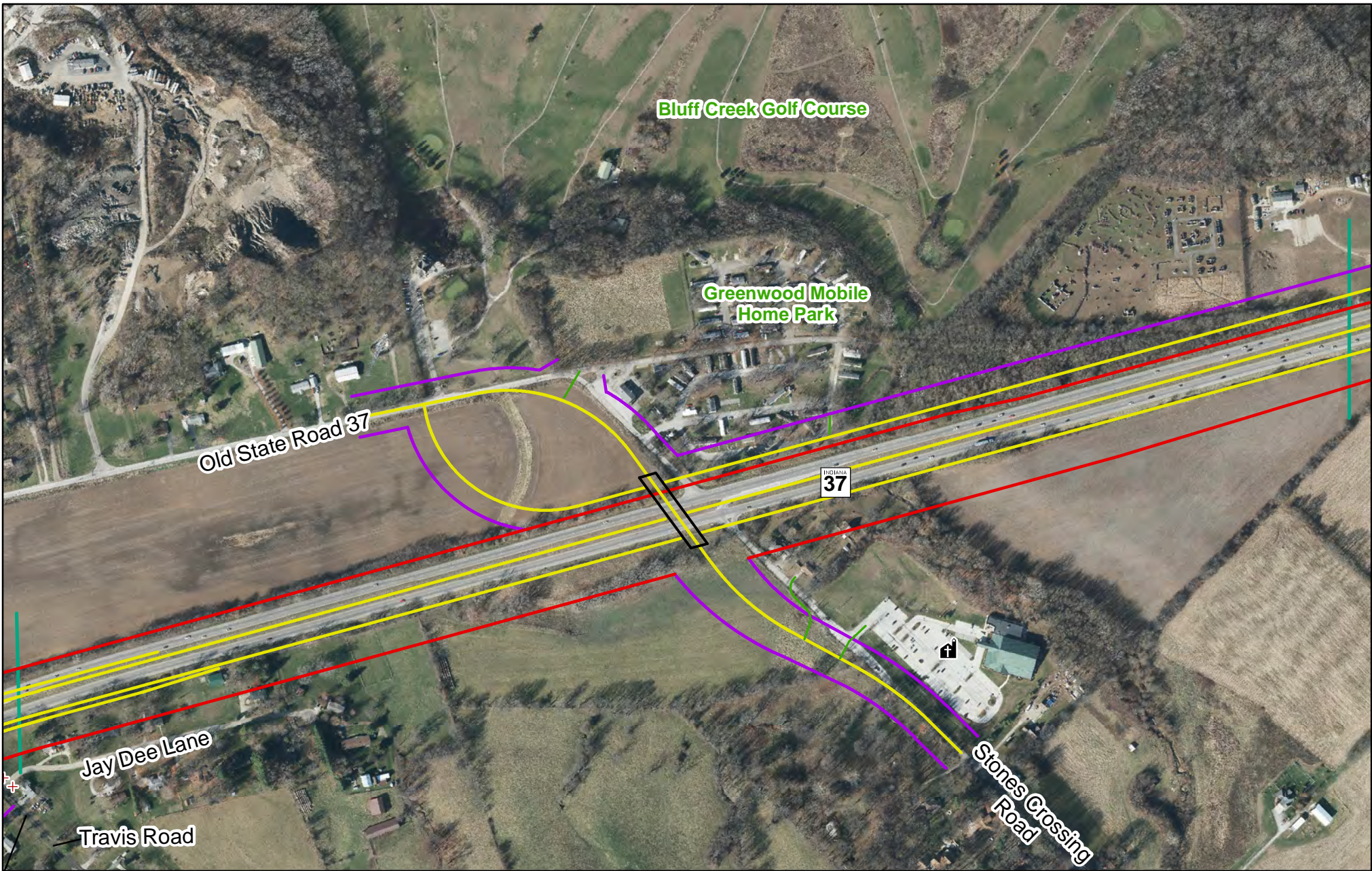
- Centerlines
- Proposed Limited Access Right of Way
- Proposed Right of Way

- Subsection Line
- Match Lines

- †† Cemetery
- ⊕ Church
- 🏠 Fire Station
- ▨ Gravel Pits

ALTERNATIVE C2





Legend

- | | | | | |
|-------------------------------|--------------------------------------|-----------------|-------------|----------------|
| × × × Roads Closed or Removed | Centerlines | Subsection Line | †† Cemetery | 🏠 Fire Station |
| — Driveways | Proposed Limited Access Right of Way | Match Lines | ⛪ Church | ▨ Gravel Pits |
| — Bridges and Retaining Walls | Proposed Right of Way | | | |



ALTERNATIVE C2

Page 22 of 36
 1 Inch=500 Feet
 0 250 500 Feet



Legend

- × × × Roads Closed or Removed
- Driveways
- Bridges and Retaining Walls

- Centerlines
- Proposed Limited Access Right of Way
- Proposed Right of Way

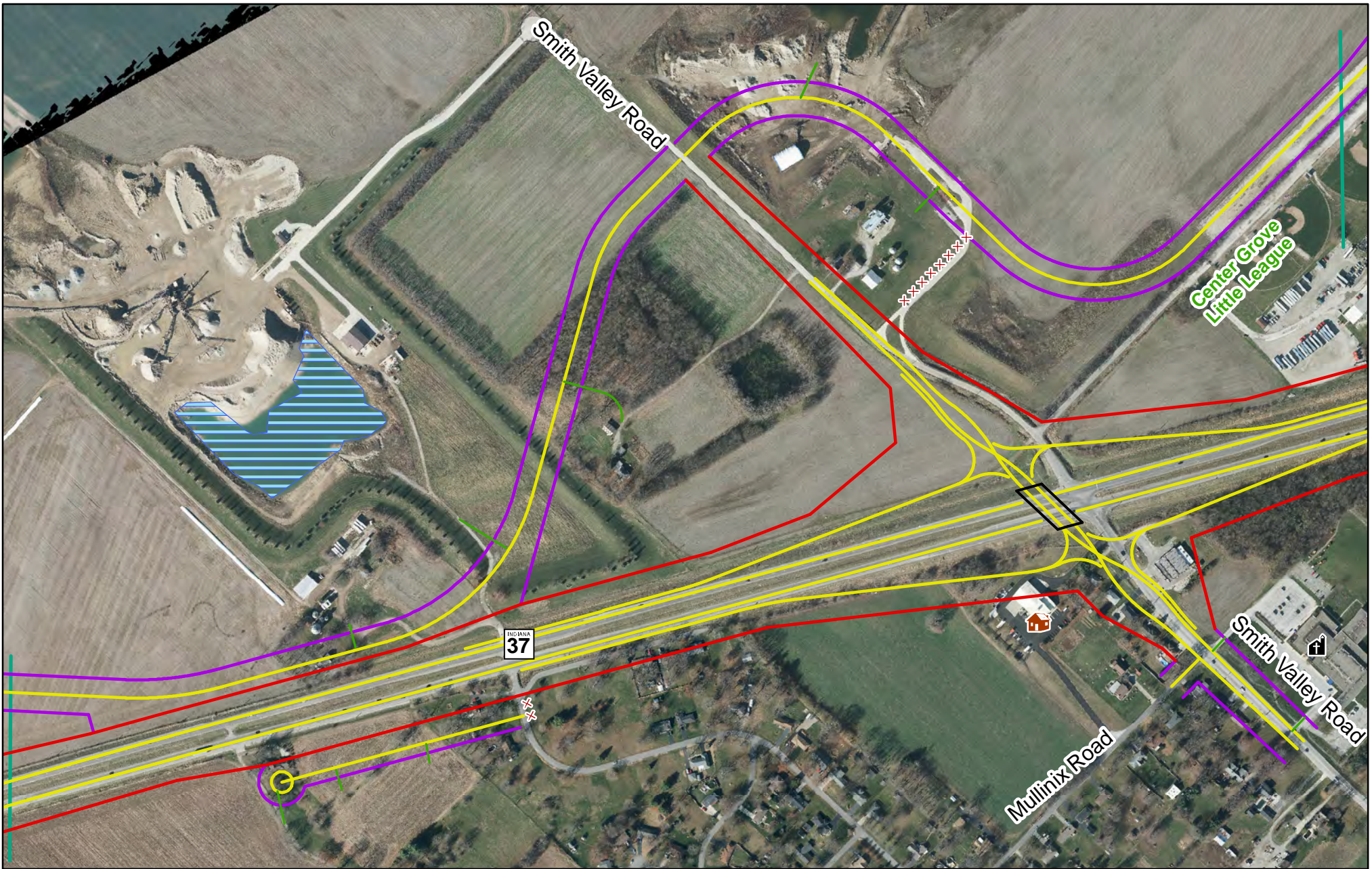
- Subsection Line
- Match Lines

- †† Cemetery
- † Church
- 🏠 Fire Station
- 🔲 Gravel Pits

ALTERNATIVE C2

Page 23 of 36
 1 Inch=500 Feet
 0 250 500 Feet





Legend

- × × × Roads Closed or Removed
- Driveways
- Bridges and Retaining Walls

- Centerlines
- Proposed Limited Access Right of Way
- Proposed Right of Way

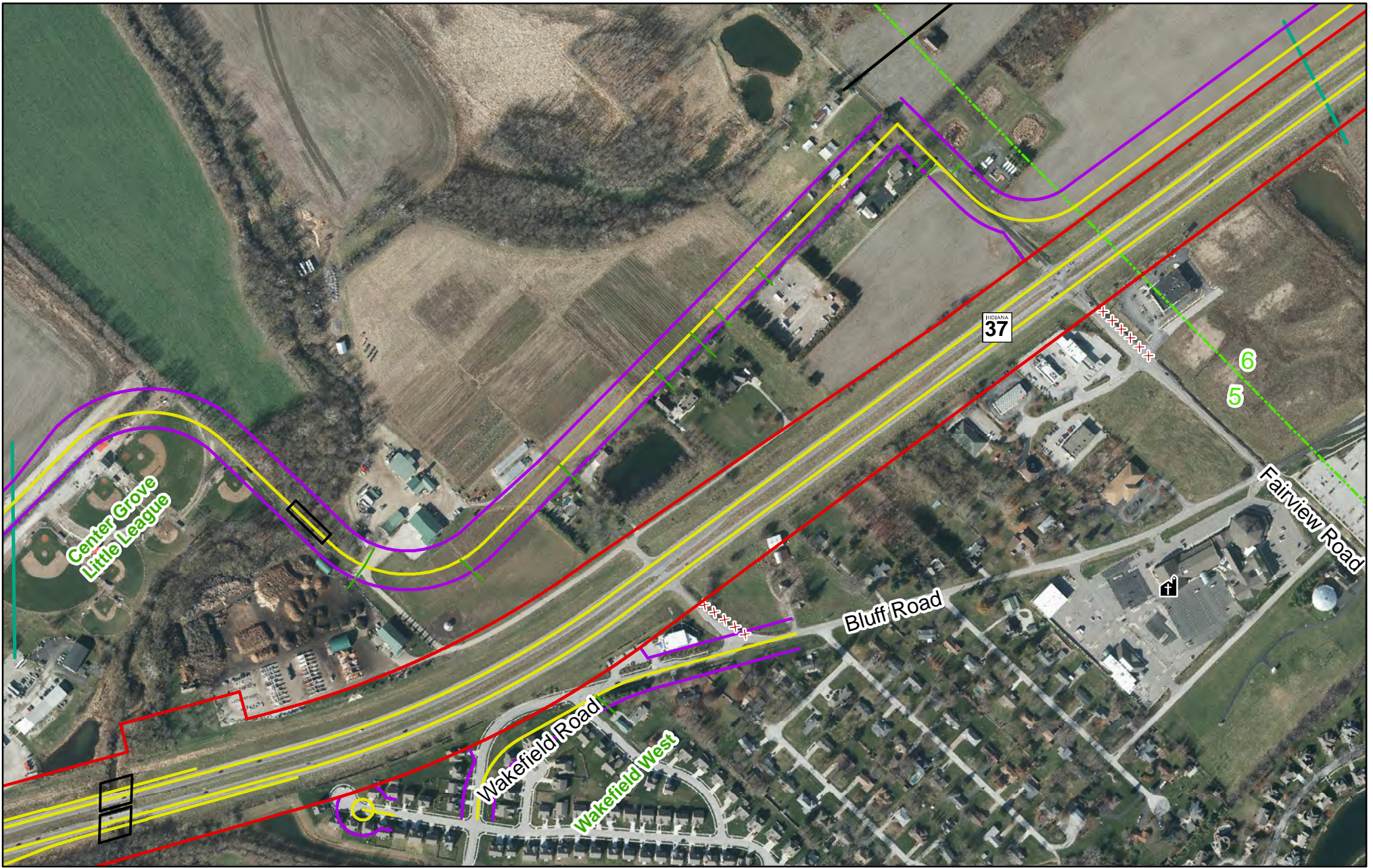
- Subsection Line
- Match Lines

- †† Cemetery
- † Church
- 🏠 Fire Station
- ▨ Gravel Pits

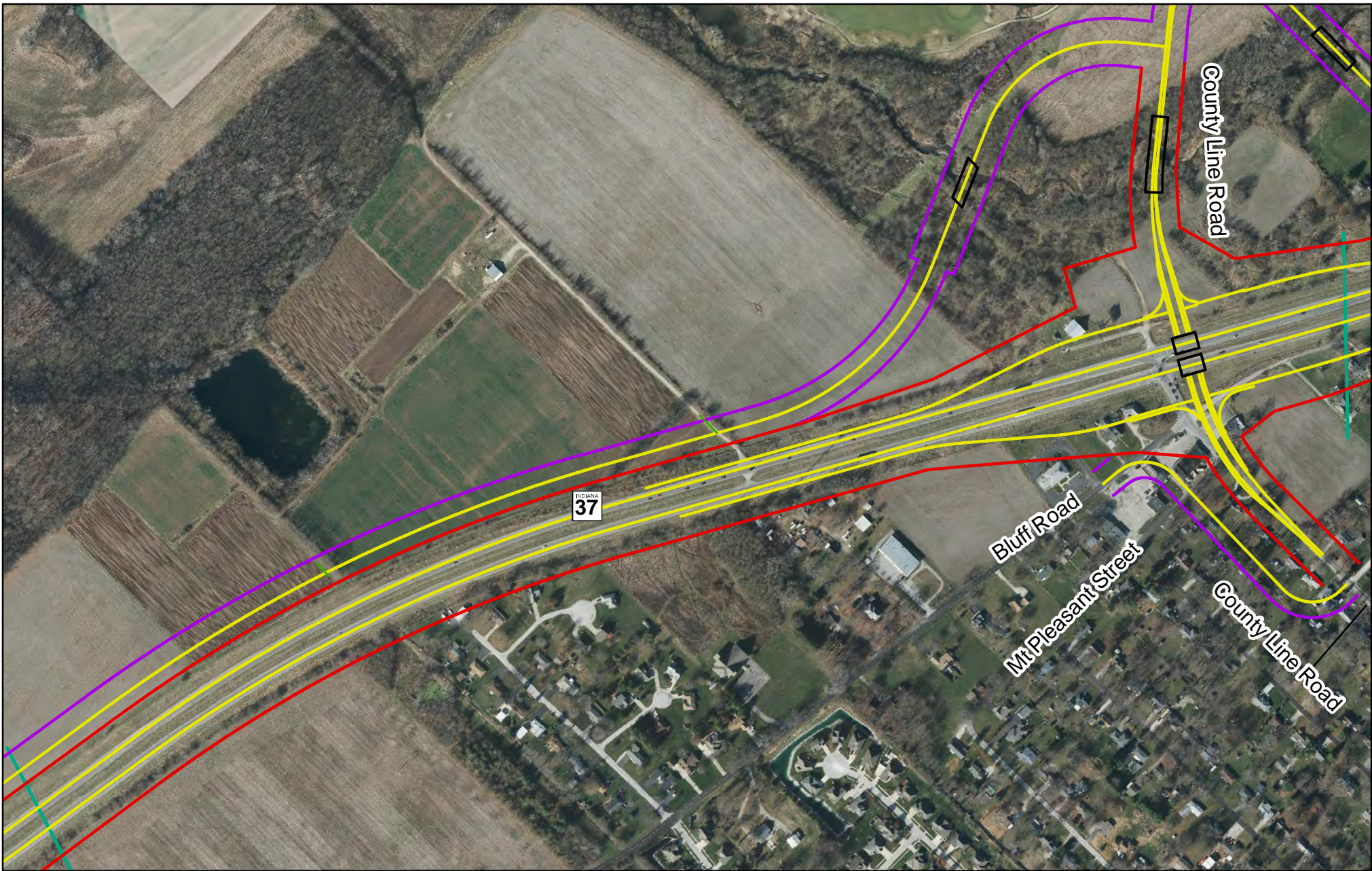
ALTERNATIVE C2

Page 24 of 36
 1 Inch=500 Feet
 0 250 500 Feet





	Legend					
	<ul style="list-style-type: none"> × × × Roads Closed or Removed — Driveways — Bridges and Retaining Walls 	<ul style="list-style-type: none"> — Centerlines — Proposed Limited Access Right of Way — Proposed Right of Way 	<ul style="list-style-type: none"> --- Subsection Line — Match Lines 	<ul style="list-style-type: none"> †† Cemetery ⊕ Church 	<ul style="list-style-type: none"> 🏠 Fire Station 🔲 Gravel Pits 	<p style="text-align: right;">ALTERNATIVE C2</p> <p>Page 25 of 36</p> <p>1 Inch=500 Feet</p>



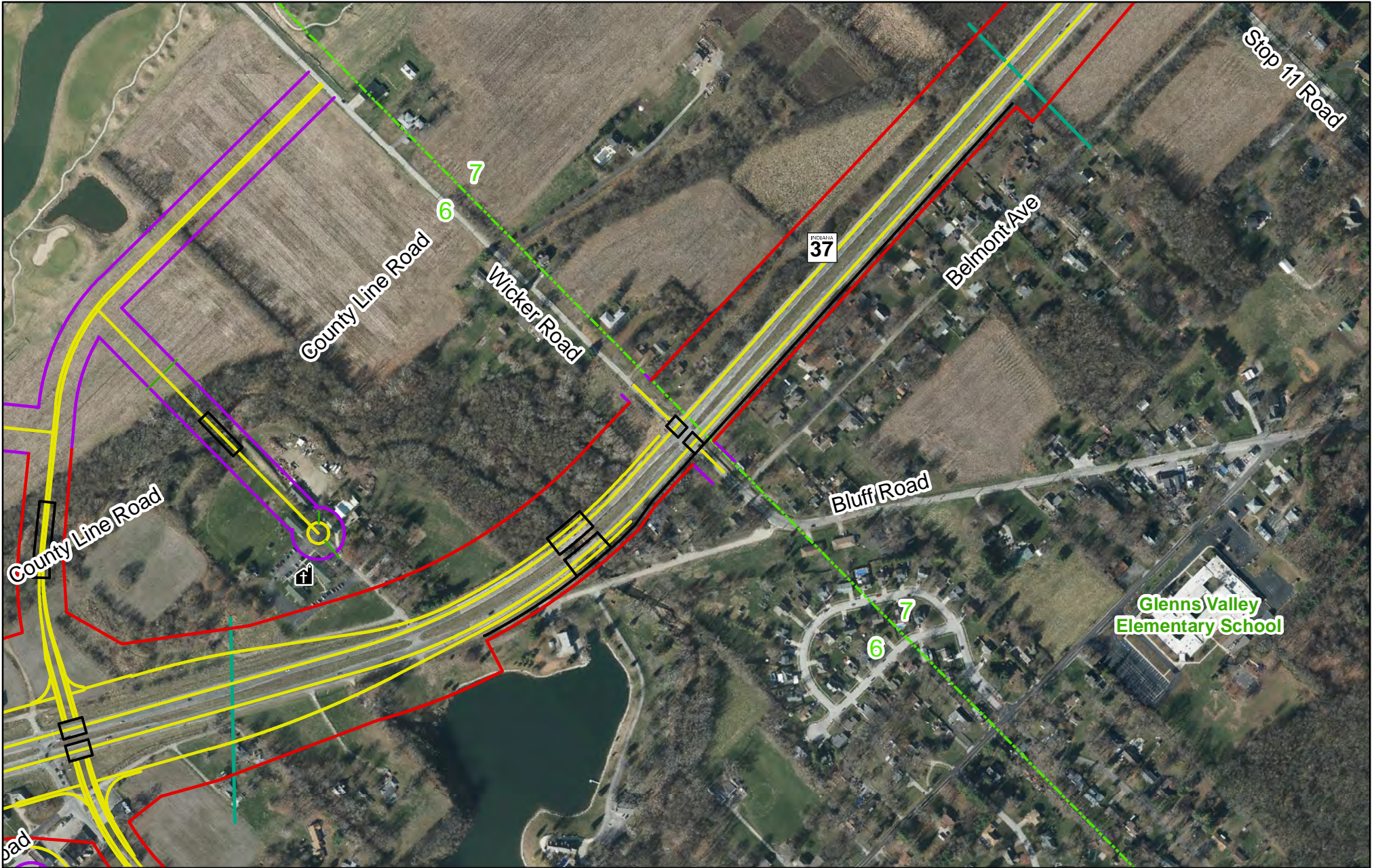
Legend

- | | | | | |
|-------------------------------|--------------------------------------|-----------------|-------------|----------------|
| × × × Roads Closed or Removed | Centerlines | Subsection Line | †† Cemetery | 🏠 Fire Station |
| — Driveways | Proposed Limited Access Right of Way | Match Lines | ⛪ Church | 🏗️ Gravel Pits |
| — Bridges and Retaining Walls | Proposed Right of Way | | | |

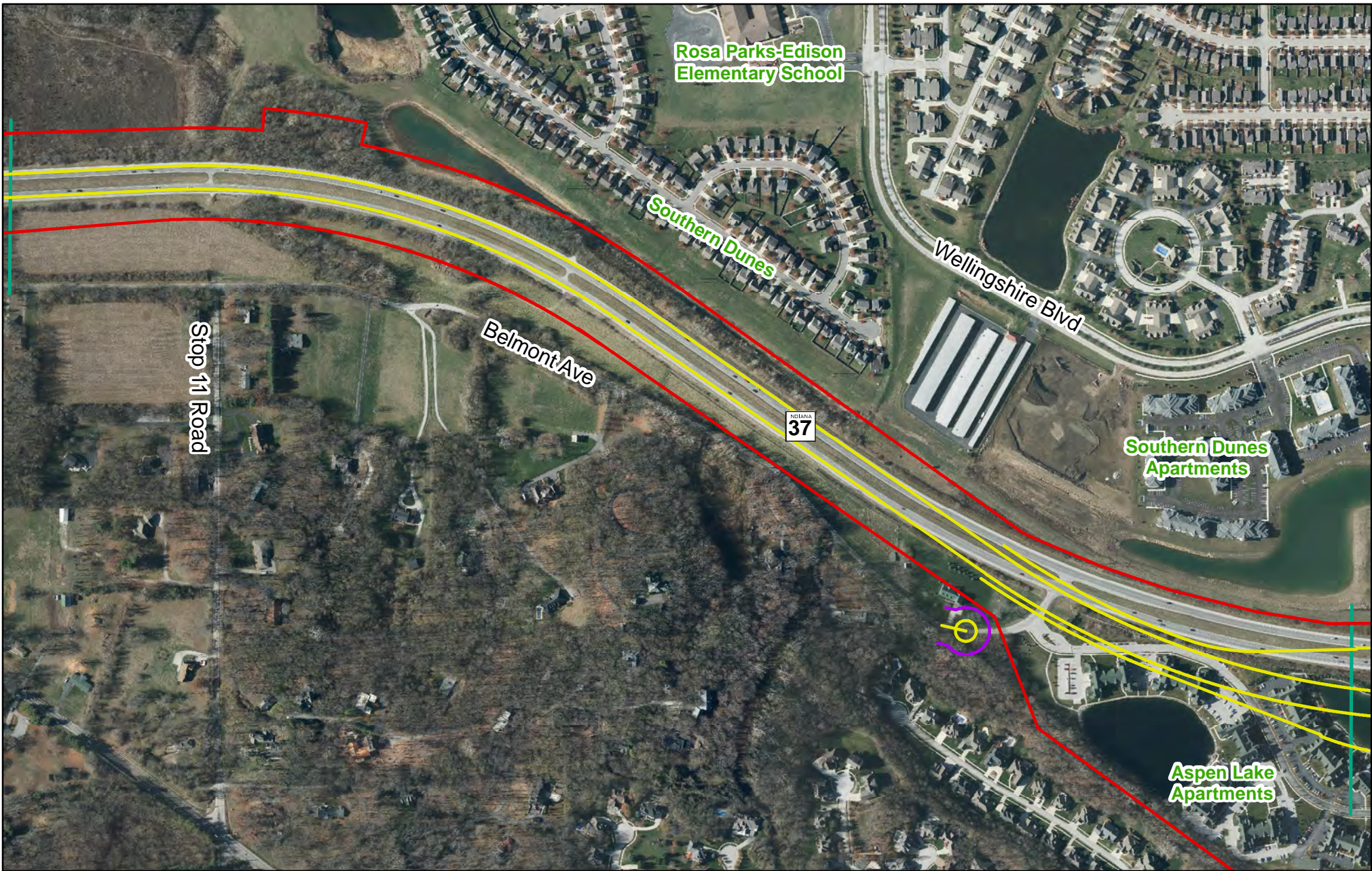
ALTERNATIVE C2

Page 26 of 36
 1 Inch=500 Feet
 0 250 500 Feet

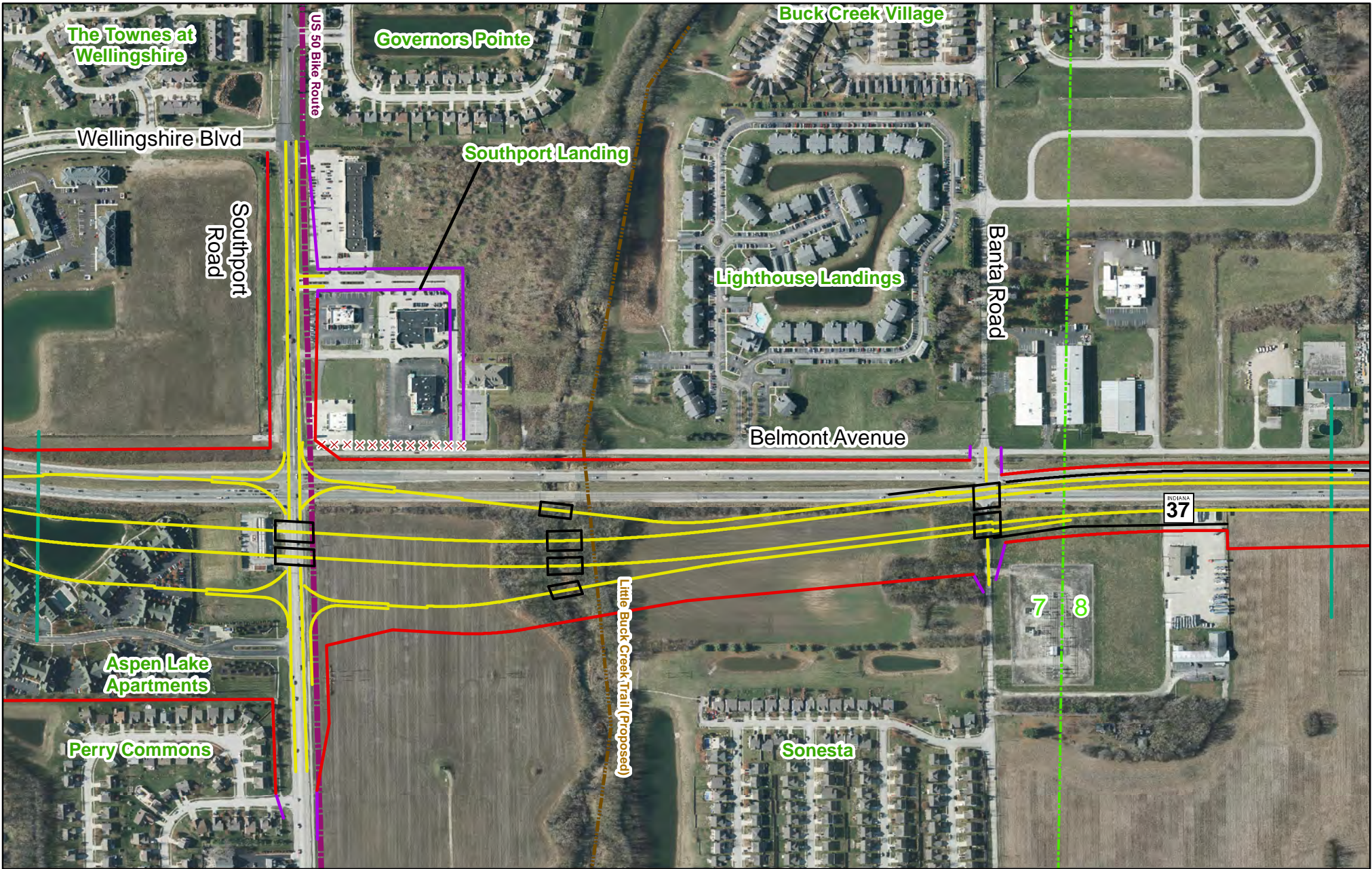




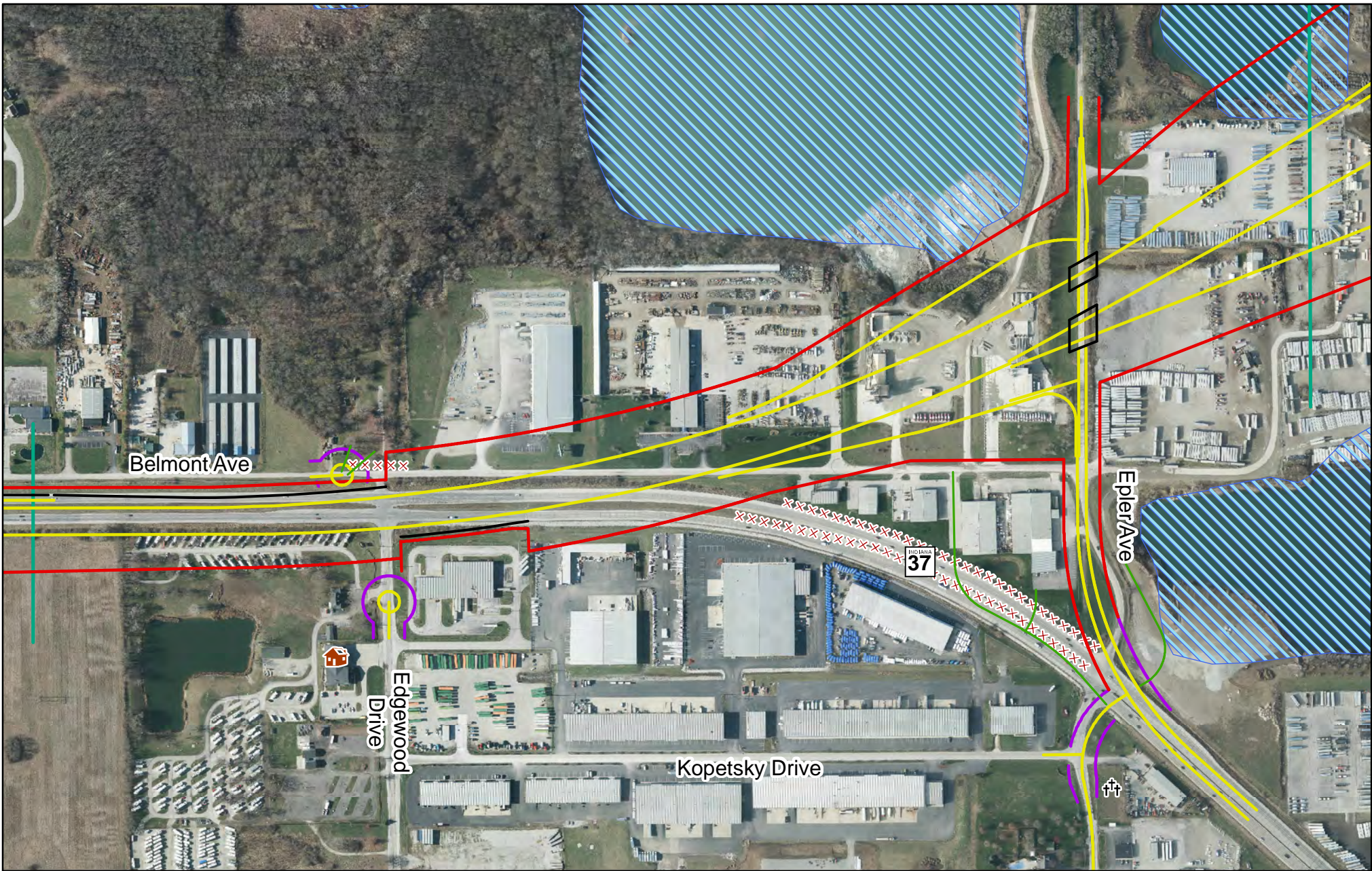
	Legend				ALTERNATIVE C2	
	× × × Roads Closed or Removed	Centerlines	Subsection Line	†† Cemetery	🏠 Fire Station	Page 27 of 36
	— Driveways	Proposed Limited Access Right of Way	Match Lines	⛪ Church	🏗️ Gravel Pits	1 Inch=500 Feet
— Bridges and Retaining Walls	Proposed Right of Way				0 250 500 Feet	



	Legend						ALTERNATIVE C2		
	× × × Roads Closed or Removed	Centerlines	Subsection Line	†† Cemetery	🏠 Fire Station	Page 28 of 36	0	250	500
	— Driveways	Proposed Limited Access Right of Way	Match Lines	⛪ Church	🔍 Gravel Pits	1 Inch=500 Feet			
— Bridges and Retaining Walls	Proposed Right of Way								



	Legend				ALTERNATIVE C2	
	× × × Roads Closed or Removed	Centerlines	Subsection Line	†† Cemetery	🏠 Fire Station	Page 29 of 36
	— Driveways	Proposed Limited Access Right of Way	Match Lines	⛪ Church	🏗️ Gravel Pits	1 Inch=500 Feet
	— Bridges and Retaining Walls	Proposed Right of Way				0 250 500 Feet



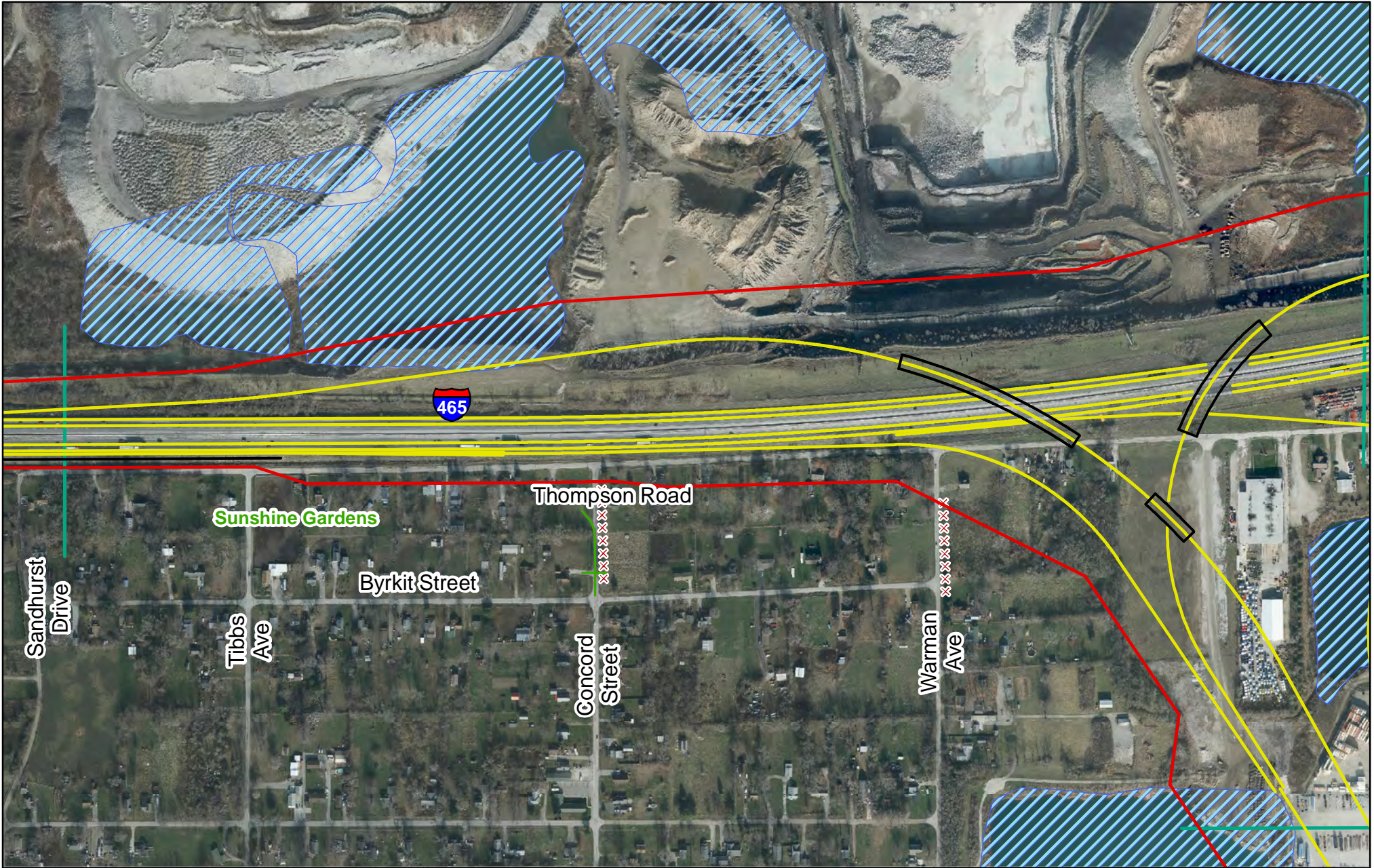
Legend

- | | | | | |
|-------------------------------|--------------------------------------|-----------------|-------------|--------------|
| × × × Roads Closed or Removed | Centerlines | Subsection Line | †† Cemetery | Fire Station |
| Driveways | Proposed Limited Access Right of Way | Match Lines | Church | Gravel Pits |
| Bridges and Retaining Walls | Proposed Right of Way | | | |

ALTERNATIVE C2

Page 30 of 36
 1 Inch=500 Feet
 0 250 500 Feet





Legend

- × × × Roads Closed or Removed
- Driveways
- Bridges and Retaining Walls

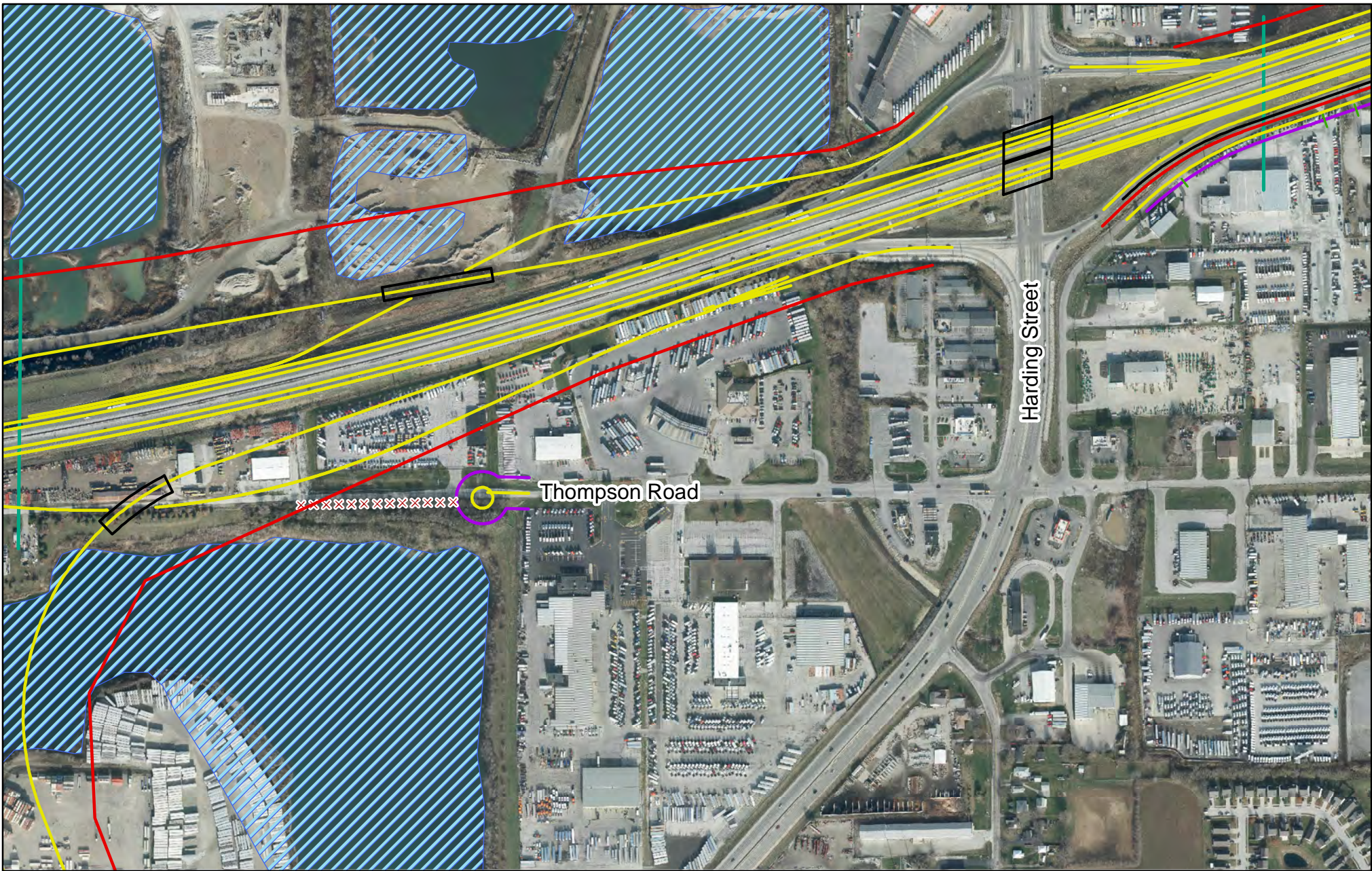
- Centerlines
- Proposed Limited Access Right of Way
- Proposed Right of Way

- Subsection Line
- Match Lines

- †† Cemetery
- ⛪ Church
- 🏠 Fire Station
- 🏘 Gravel Pits

ALTERNATIVE C2

Page 31 of 36
 1 Inch=500 Feet
 0 250 500 Feet



Legend

- × × × Roads Closed or Removed
- Driveways
- Bridges and Retaining Walls

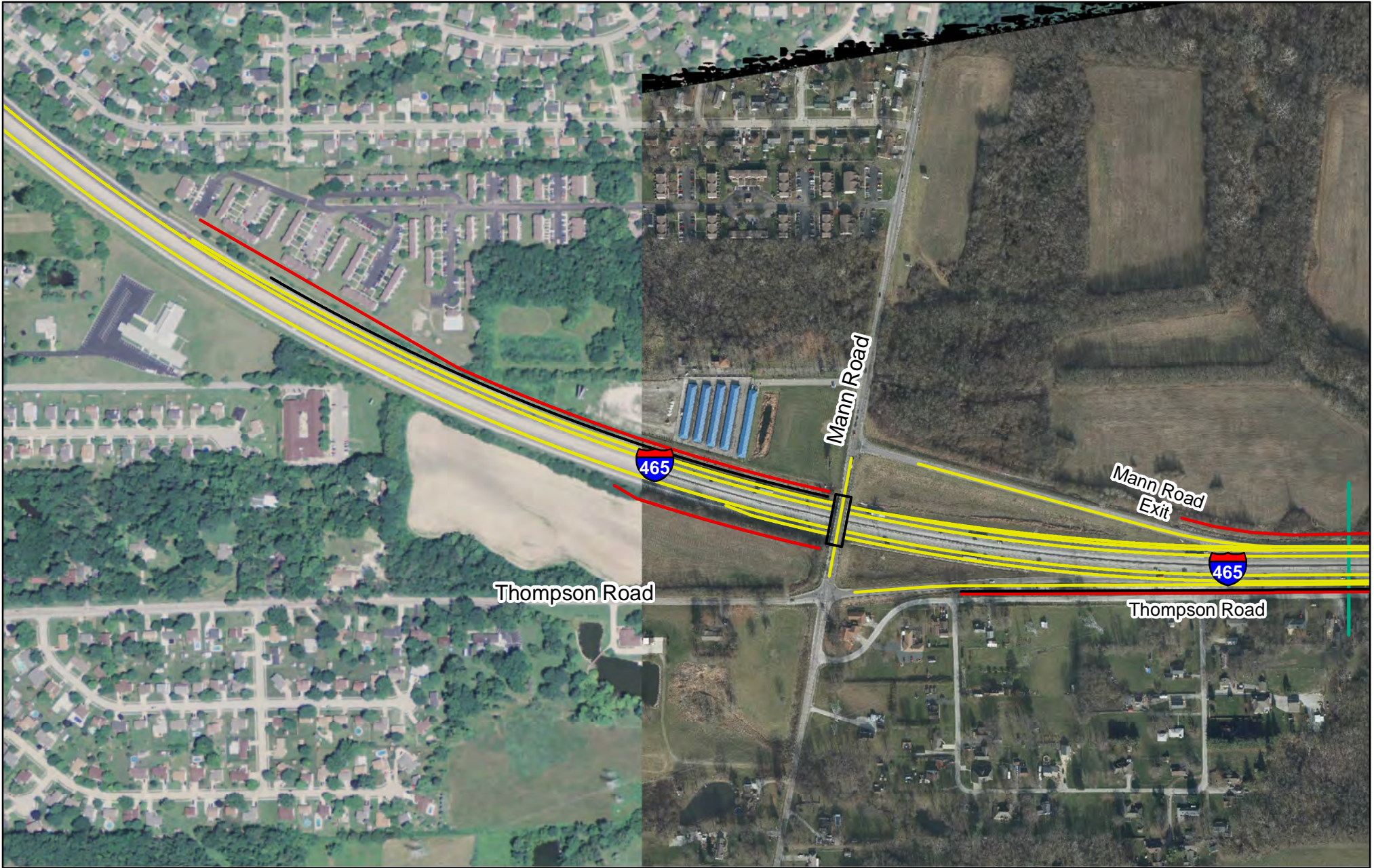
- Centerlines
- Proposed Limited Access Right of Way
- Proposed Right of Way

- Subsection Line
- Match Lines

- †† Cemetery
- ⛪ Church
- 🏠 Fire Station
- ▨ Gravel Pits

ALTERNATIVE C2

Page 32 of 36
 1 Inch=500 Feet
 0 250 500 Feet



Legend

- × × × Roads Closed or Removed
- Driveways
- Bridges and Retaining Walls

- Centerlines
- Proposed Limited Access Right of Way
- Proposed Right of Way

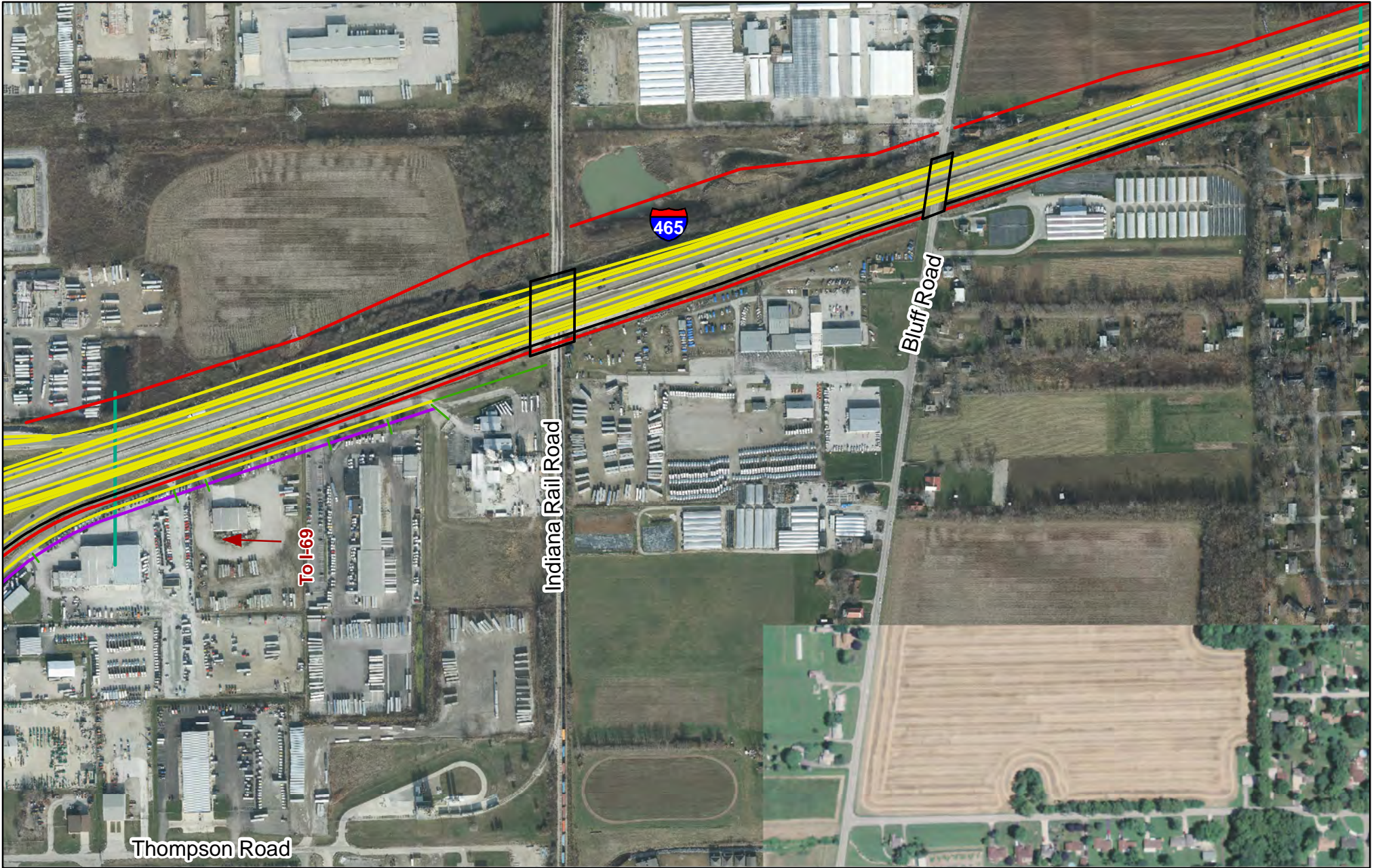
- Subsection Line
- Match Lines

- †† Cemetery
- ⊕ Church
- 🏠 Fire Station
- ▨ Gravel Pits

ALTERNATIVE C2



	Legend						ALTERNATIVE C2	
	<ul style="list-style-type: none"> × × × Roads Closed or Removed — Driveways — Bridges and Retaining Walls 	<ul style="list-style-type: none"> — Centerlines — Proposed Limited Access Right of Way — Proposed Right of Way 	<ul style="list-style-type: none"> — Subsection Line — Match Lines 	<ul style="list-style-type: none"> †† Cemetery Ⓜ Church 	<ul style="list-style-type: none"> 🏠 Fire Station ▨ Gravel Pits 	<p>Page 34 of 36</p> <p>1 Inch=500 Feet</p>	<p>0 250 500</p> <p>Feet</p>	



Legend

- × × × Roads Closed or Removed
- Driveways
- Bridges and Retaining Walls

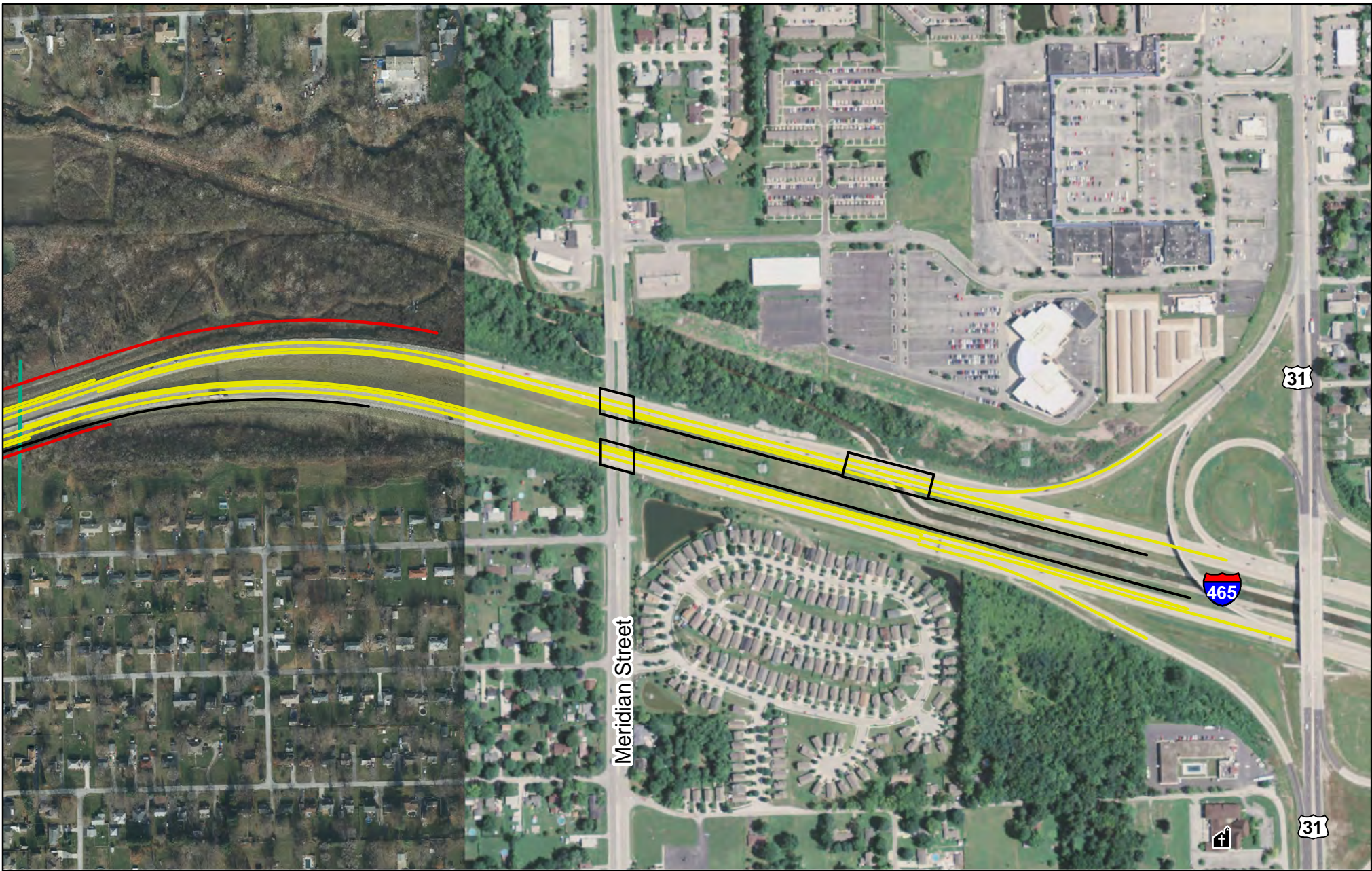
- Centerlines
- Proposed Limited Access Right of Way
- Proposed Right of Way

- Subsection Line
- Match Lines

- †† Cemetery
- † Church
- 🏠 Fire Station
- ▨ Gravel Pits

ALTERNATIVE C2

Page 35 of 36
 1 Inch=500 Feet
 0 250 500 Feet



Legend

- × × × Roads Closed or Removed
- Driveways
- Bridges and Retaining Walls

- Centerlines
- Proposed Limited Access Right of Way
- Proposed Right of Way

- Subsection Line
- Match Lines

- †† Cemetery
- ⛪ Church
- 🏠 Fire Station
- ▨ Gravel Pits

ALTERNATIVE C2

Page 36 of 36
 1 Inch=500 Feet
 0 250 500 Feet