


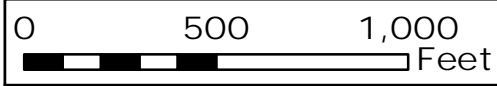
APPENDIX G
(Part 4 of 5)

Historical Imagery



LEGEND

- Site Locations
- - - - - Project Study
- Sites of Low Risk
- Sites of Moderate Risk
- Sites of High Risk



ATC
 ATC Group Services
 Indianapolis, Indiana 46256
 (317) 849-4990

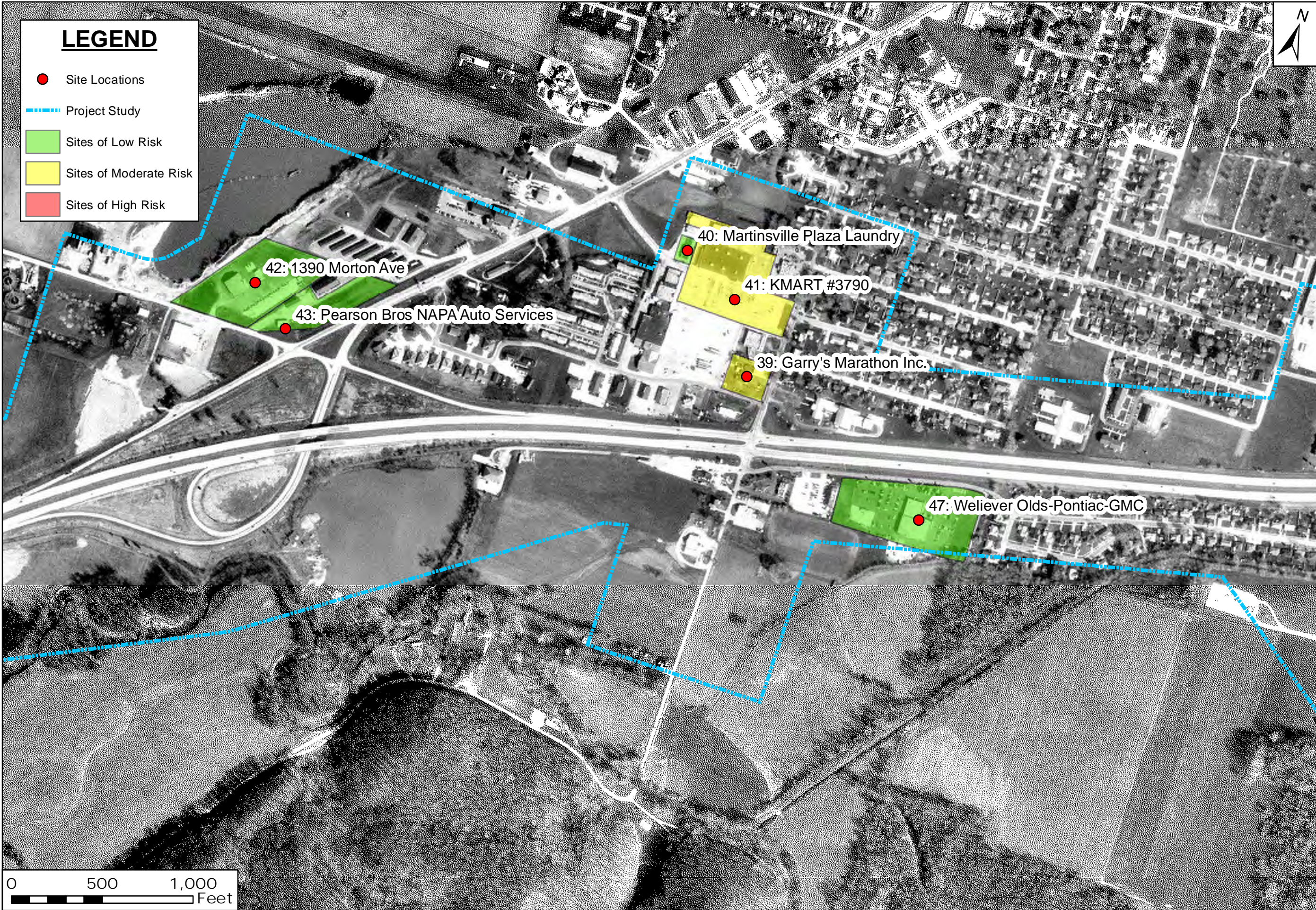
PROJECT NO. 170EM00228
DATE: 6/6/2016
SCALE: 1" = 500'

TITLE: FIGURE 1
IMAGE DATE: 1998
HISTORICAL IMAGERY
PHASE I ENVIRONMENTAL SITE ASSESSMENT
INTERSTATE 69-SECTION 6
MARTINSVILLE TO INDIANAPOLIS, INDIANA

TASK ORDER:
PREP: AK
REV: JC

NOTES:

Path: C:\Users\adam.kairy\Desktop\170EM00228-SECTION 6-1998.mxd



LEGEND

- Site Locations
- Project Study
- Sites of Low Risk
- Sites of Moderate Risk
- Sites of High Risk



ATC Group Services
Indianapolis, Indiana 46256
(317) 849-4990

SCALE: 1" = 500'

DATE: 6/6/2016

PROJECT NO. 170EM00228

TITLE: FIGURE 2 IMAGE DATE: 1998
 HISTORICAL IMAGERY
 PHASE I ENVIRONMENTAL SITE ASSESSMENT
 INTERSTATE 69-SECTION 6
 MARTINSVILLE TO INDIANAPOLIS, INDIANA

TASK ORDER: PREP: AK REV: JC

NOTES:





LEGEND

- Site Locations
- - - - Project Study
- Sites of Low Risk
- Sites of Moderate Risk
- Sites of High Risk




ATC	ATC Group Services Indianapolis, Indiana 46256 SCALE: 1" = 500'	DATE: 6/6/2016	PROJECT NO. 170EM00228
(317) 849-4990			
TITLE: FIGURE 3 IMAGE DATE: 1998 HISTORICAL IMAGERY PHASE I ENVIRONMENTAL SITE ASSESSMENT INTERSTATE 69-SECTION 6 MARTINSVILLE TO INDIANAPOLIS, INDIANA			
TASK ORDER:	PREP: AK	REV: JC	
Path: C:\Users\adam.kairy\Desktop\170EM00228-SECTION 6-1998.mxd			

NOTES:



LEGEND

- Site Locations
- Project Study
- Sites of Low Risk
- Sites of Moderate Risk
- Sites of High Risk



ATC Group Services
Indianapolis, Indiana 46256
(317) 849-4990

SCALE: 1" = 500'

DATE: 6/6/2016

PROJECT NO. 170EM00228

TITLE: FIGURE 4
 HISTORICAL IMAGERY
 PHASE I ENVIRONMENTAL SITE ASSESSMENT
 INTERSTATE 69-SECTION 6
 MARTINSVILLE TO INDIANAPOLIS, INDIANA

IMAGE DATE: 1998

PREP: AK

REV: JC

NOTES:

Path: C:\Users\adam.kairy\Desktop\170EM00228-SECTION 6-1998.mxd



LEGEND

- Site Locations
- Project Study
- Sites of Low Risk
- Sites of Moderate Risk
- Sites of High Risk



ATC Group Services
Indianapolis, Indiana 46256
SCALE: 1" = 500'
DATE: 6/6/2016
PROJECT NO. 170EM00228
(317) 849-4990

TITLE: FIGURE 5 IMAGE DATE: 1998
HISTORICAL IMAGERY
PHASE I ENVIRONMENTAL SITE ASSESSMENT
INTERSTATE 69-SECTION 6
MARTINSVILLE TO INDIANAPOLIS, INDIANA

TASK ORDER:
 PREP: AK
 REV: JC



NOTES:



LEGEND

- Site Locations
- - - - - Project Study
- Sites of Low Risk
- Sites of Moderate Risk
- Sites of High Risk




ATC Group Services (317) 849-4990
 Indianapolis, Indiana 46256


SCALE: 1" = 500'
 DATE: 6/6/2016
 PROJECT NO. 170EM00228

TITLE: FIGURE 6 IMAGE DATE: 1998
 HISTORICAL IMAGERY
 PHASE I ENVIRONMENTAL SITE ASSESSMENT
 INTERSTATE 69-SECTION 6
 MARTINSVILLE TO INDIANAPOLIS, INDIANA

TASK ORDER:
 PREP: AK
 REV: JC

NOTES:

Path: C:\Users\adam.kairy\Desktop\170EM00228-SECTION 6-1998.mxd



LEGEND

- Site Locations
- - - - Project Study
- Sites of Low Risk
- Sites of Moderate Risk
- Sites of High Risk



ATC
 ATC Group Services
 Indianapolis, Indiana 46256
 (317) 849-4990

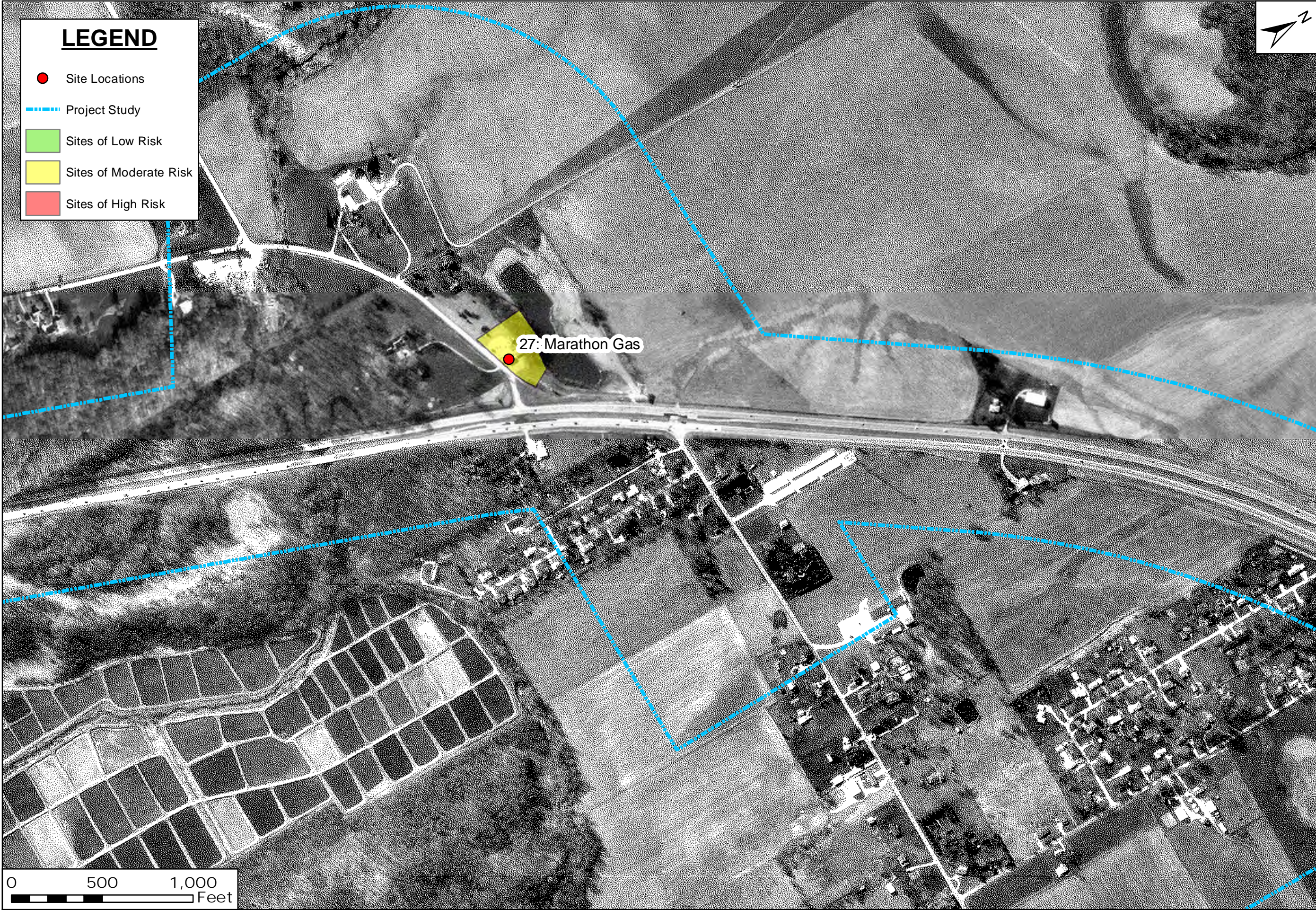
PROJECT NO. 170EM00228
DATE: 6/6/2016
SCALE: 1" = 500'

TITLE: FIGURE 7
IMAGE DATE: 1998
HISTORICAL IMAGERY
PHASE I ENVIRONMENTAL SITE ASSESSMENT
INTERSTATE 69-SECTION 6
MARTINSVILLE TO INDIANAPOLIS, INDIANA

TASK ORDER:
PREP: AK
REV: JC

NOTES:

Path: C:\Users\adam.kairy\Desktop\170EM00228-SECTION 6-1998.mxd



LEGEND

- Site Locations
- Project Study
- Sites of Low Risk
- Sites of Moderate Risk
- Sites of High Risk



ATC
 ATC Group Services
 Indianapolis, Indiana 46256
 (317) 849-4990

SCALE: 1" = 500'
 DATE: 6/6/2016
 PROJECT NO. 170EM00228

TITLE: FIGURE 8 IMAGE DATE: 1998
 HISTORICAL IMAGERY
 PHASE I ENVIRONMENTAL SITE ASSESSMENT
 INTERSTATE 69-SECTION 6
 MARTINSVILLE TO INDIANAPOLIS, INDIANA

TASK ORDER:
 PREP: AK
 REV: JC

NOTES:

Path: C:\Users\adam.kairy\Desktop\170EM00228-SECTION 6-1998.mxd



LEGEND

- Site Locations
- - - Project Study
- Sites of Low Risk
- Sites of Moderate Risk
- Sites of High Risk




ATC
 ATC Group Services
 Indianapolis, Indiana 46256
 (317) 849-4990

PROJECT NO. 170EM00228
DATE: 6/6/2016
SCALE: 1" = 500'

TITLE: FIGURE 9 IMAGE DATE: 1998
HISTORICAL IMAGERY
PHASE I ENVIRONMENTAL SITE ASSESSMENT
INTERSTATE 69-SECTION 6
MARTINSVILLE TO INDIANAPOLIS, INDIANA

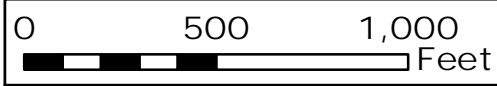
TASK ORDER: PREP: AK REV: JC

Path: C:\Users\adam.kairy\Desktop\170EM00228-SECTION 6-1998.mxd



LEGEND

- Site Locations
- - - - - Project Study
- Sites of Low Risk
- Sites of Moderate Risk
- Sites of High Risk



ATC
 ATC Group Services
 Indianapolis, Indiana 46256
 (317) 849-4990


SCALE: 1" = 500'
 DATE: 6/6/2016
 PROJECT NO. 170EM00228

TITLE: FIGURE 10 IMAGE DATE: 1998
 HISTORICAL IMAGERY
 PHASE I ENVIRONMENTAL SITE ASSESSMENT
 INTERSTATE 69-SECTION 6
 MARTINSVILLE TO INDIANAPOLIS, INDIANA

TASK ORDER:
 PREP: AK
 REV: JC

NOTES:

Path: C:\Users\adam.kairy\Desktop\170EM00228-SECTION 6-1998.mxd



LEGEND

- Site Locations
- - - - Project Study
- Sites of Low Risk
- Sites of Moderate Risk
- Sites of High Risk



ATC
 ATC Group Services
 Indianapolis, Indiana 46256
 (317) 849-4990

PROJECT NO. 170EM00228
DATE: 6/6/2016
SCALE: 1" = 500'

TITLE: FIGURE 11
IMAGE DATE: 1998
HISTORICAL IMAGERY
PHASE I ENVIRONMENTAL SITE ASSESSMENT
INTERSTATE 69-SECTION 6
MARTINSVILLE TO INDIANAPOLIS, INDIANA

TASK ORDER:
PREP: AK
REV: JC

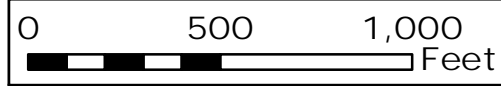
NOTES:

Path: C:\Users\adam.kairy\Desktop\170EM00228-SECTION 6-1998.mxd



LEGEND

- Site Locations
- - - Project Study
- Sites of Low Risk
- Sites of Moderate Risk
- Sites of High Risk



ATC
 ATC Group Services
 Indianapolis, Indiana 46256
 (317) 849-4990

PROJECT NO. 170EM00228

DATE: 6/6/2016

SCALE: 1" = 500'

TITLE: FIGURE 12
 HISTORICAL IMAGERY
 PHASE I ENVIRONMENTAL SITE ASSESSMENT
 INTERSTATE 69-SECTION 6
 MARTINSVILLE TO INDIANAPOLIS, INDIANA

IMAGE DATE: 1998

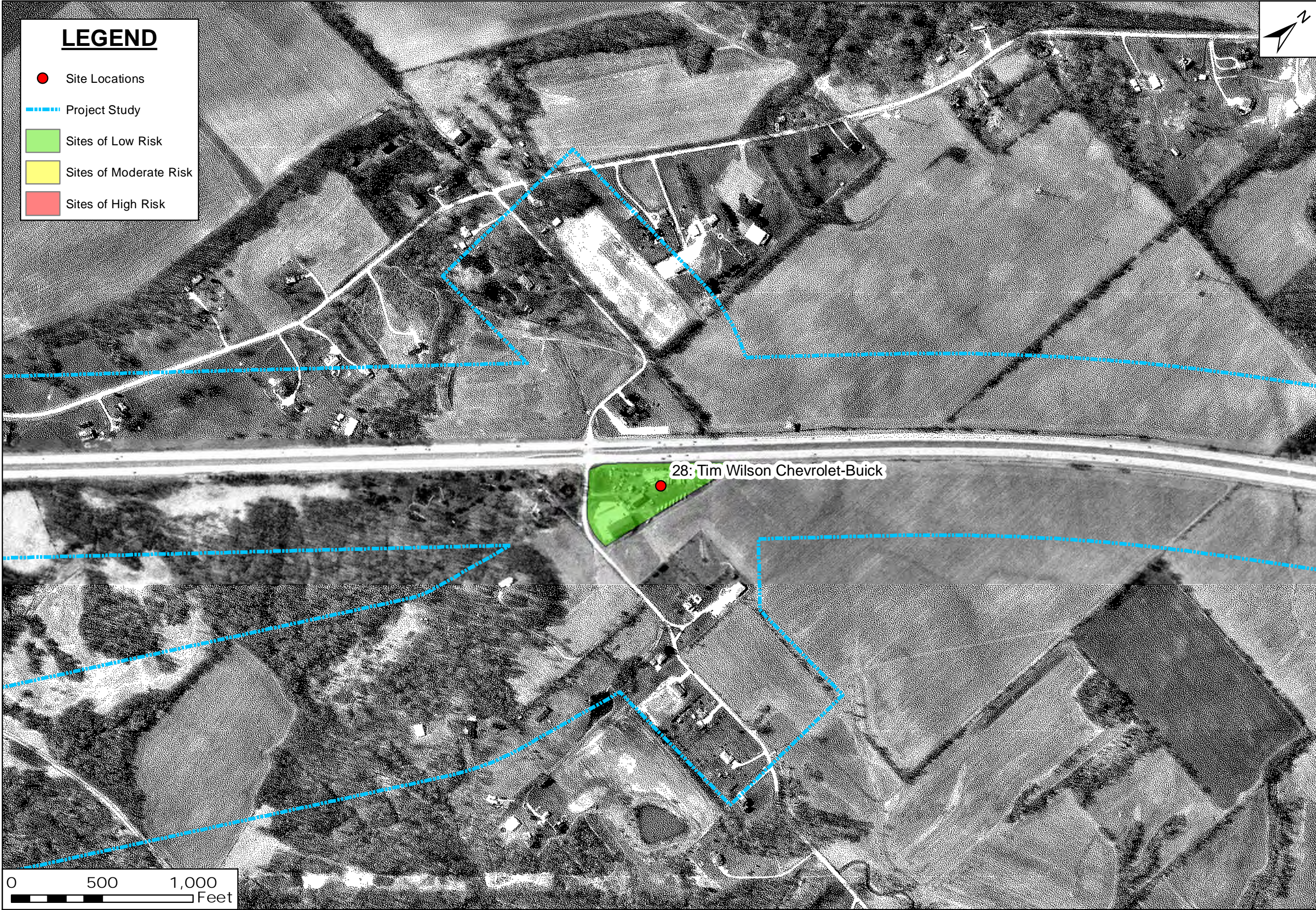
TASK ORDER:

PREP: AK

REV: JC

NOTES:

Path: C:\Users\adam.kairy\Desktop\170EM00228-SECTION 6-1998.mxd



LEGEND

- Site Locations
- - - - - Project Study
- Sites of Low Risk
- Sites of Moderate Risk
- Sites of High Risk



ATC
 ATC Group Services
 Indianapolis, Indiana 46256
 (317) 849-4990

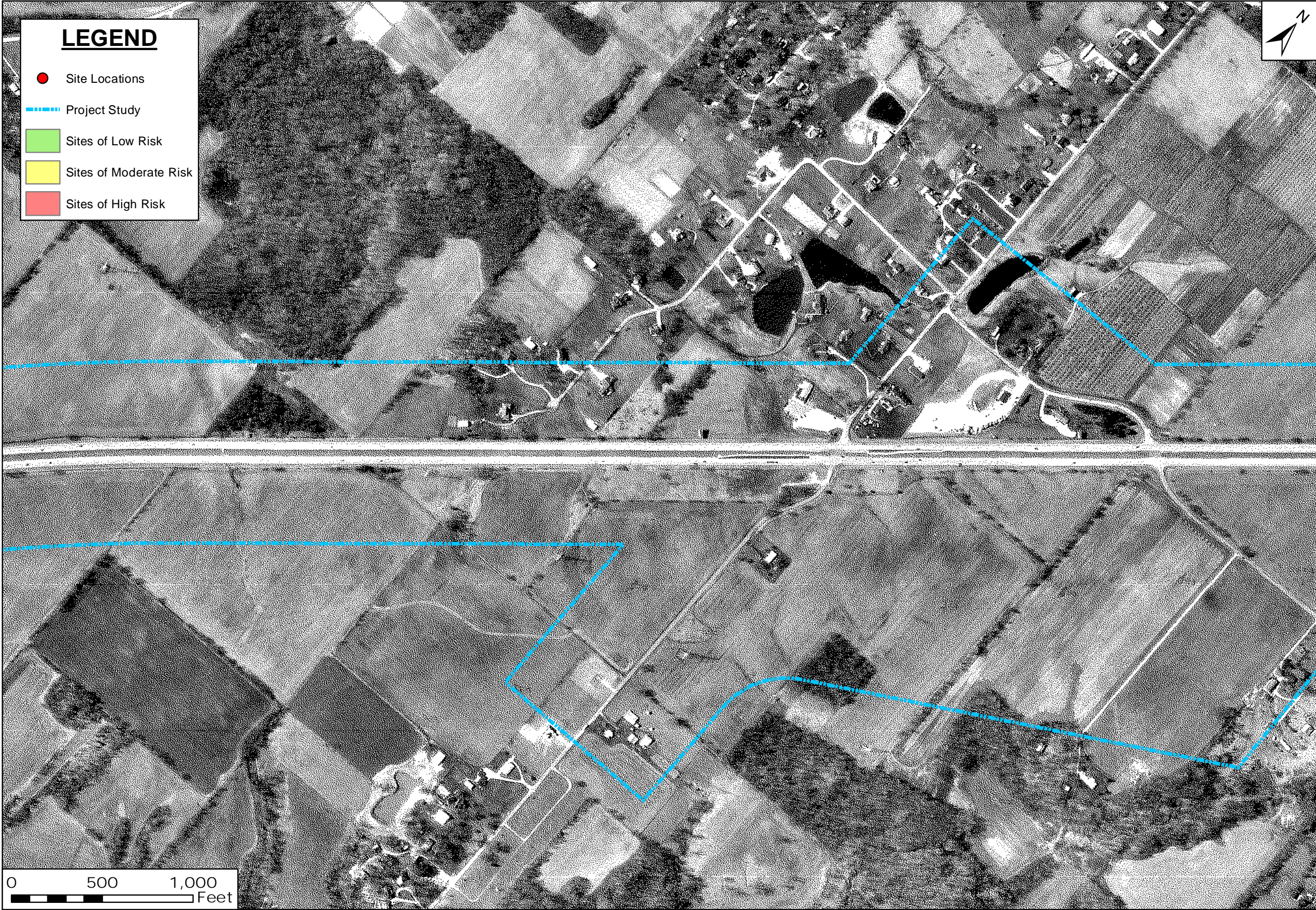
PROJECT NO. 170EM00228
DATE: 6/6/2016
SCALE: 1" = 500'

TITLE: FIGURE 13 IMAGE DATE: 1998
 HISTORICAL IMAGERY
 PHASE I ENVIRONMENTAL SITE ASSESSMENT
 INTERSTATE 69-SECTION 6
 MARTINSVILLE TO INDIANAPOLIS, INDIANA

TASK ORDER: PREP: AK REV: JC

NOTES:

Path: C:\Users\adam.kairy\Desktop\170EM00228-SECTION 6-1998.mxd



LEGEND

- Site Locations
- - - - - Project Study
- Sites of Low Risk
- Sites of Moderate Risk
- Sites of High Risk



ATC
 ATC Group Services
 Indianapolis, Indiana 46256
 (317) 849-4990

PROJECT NO. 170EM00228
DATE: 6/6/2016
SCALE: 1" = 500'


TITLE: FIGURE 14
HISTORICAL IMAGERY
PHASE I ENVIRONMENTAL SITE ASSESSMENT
INTERSTATE 69-SECTION 6
MARTINSVILLE TO INDIANAPOLIS, INDIANA

IMAGE DATE: 1998

TASK ORDER: AK
PREP: AK
REV: JC

NOTES:

Path: C:\Users\adam.kairy\Desktop\170EM00228-SECTION 6-1998.mxd



LEGEND

- Site Locations
- - - Project Study
- Sites of Low Risk
- Sites of Moderate Risk
- Sites of High Risk



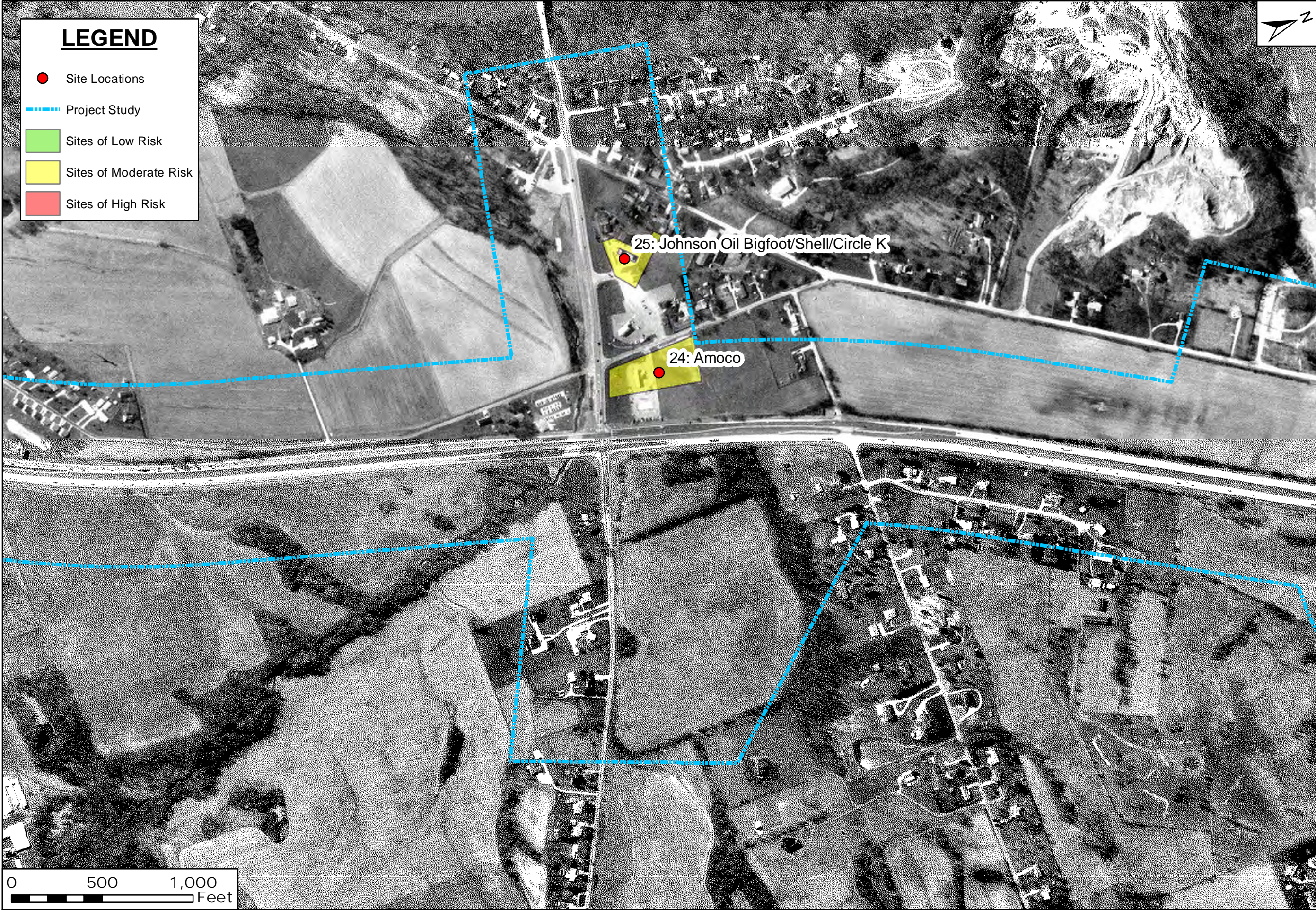
ATC
 ATC Group Services
 Indianapolis, Indiana 46256
 (317) 849-4990

PROJECT NO. 170EM00228
DATE: 6/6/2016
SCALE: 1" = 500'

TITLE: FIGURE 15 IMAGE DATE: 1998
HISTORICAL IMAGERY
PHASE I ENVIRONMENTAL SITE ASSESSMENT
INTERSTATE 69-SECTION 6
MARTINSVILLE TO INDIANAPOLIS, INDIANA

TASK ORDER: PREP: AK REV: JC

Path: C:\Users\adam.kairy\Desktop\170EM00228-SECTION 6-1998.mxd



LEGEND

- Site Locations
- Project Study
- Sites of Low Risk
- Sites of Moderate Risk
- Sites of High Risk



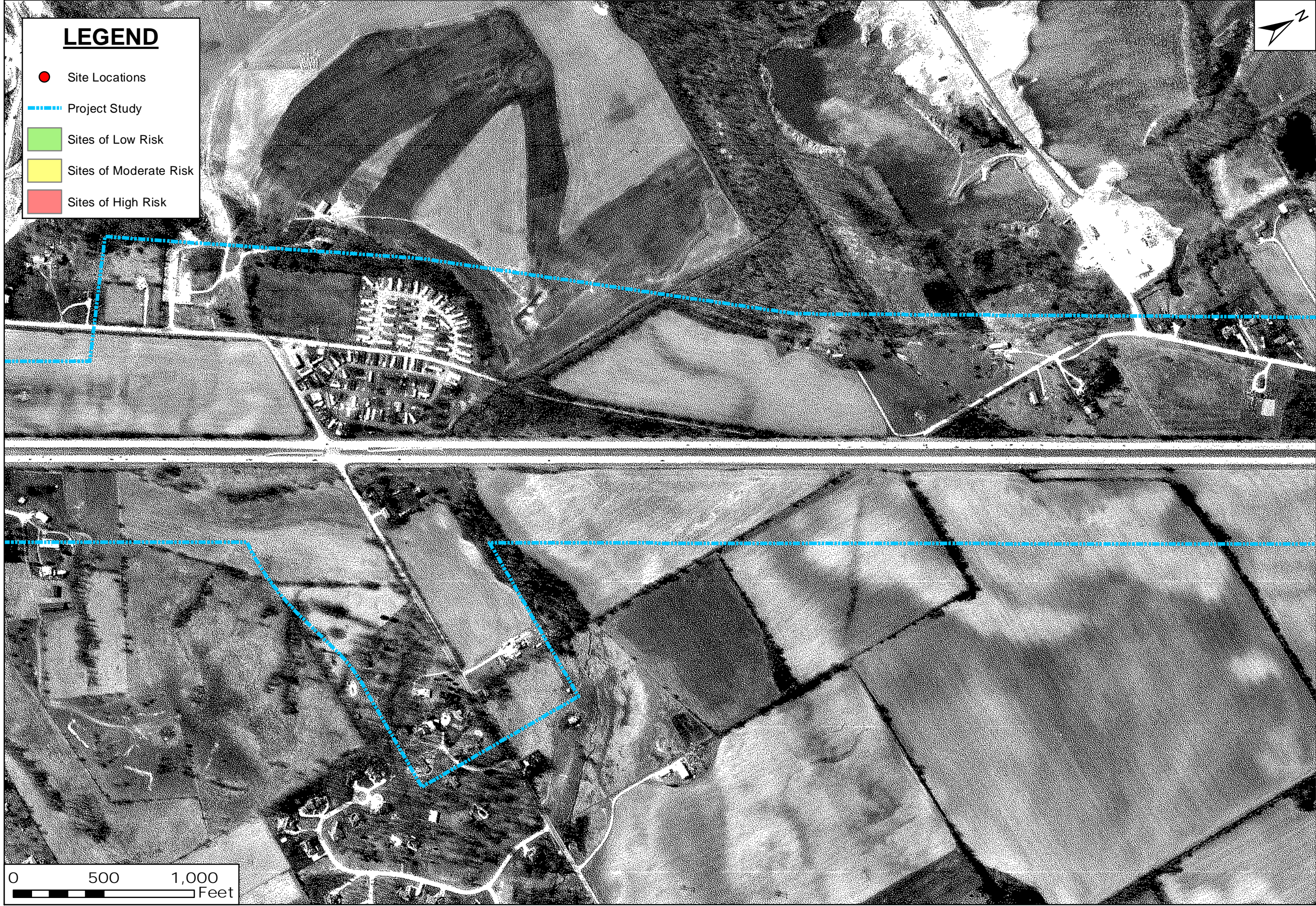
ATC
 ATC Group Services
 Indianapolis, Indiana 46256
 (317) 849-4990

SCALE: 1" = 500'
 DATE: 6/6/2016
 PROJECT NO. 170EM00228

TITLE: FIGURE 16 IMAGE DATE: 1998
 HISTORICAL IMAGERY
 PHASE I ENVIRONMENTAL SITE ASSESSMENT
 INTERSTATE 69-SECTION 6
 MARTINSVILLE TO INDIANAPOLIS, INDIANA

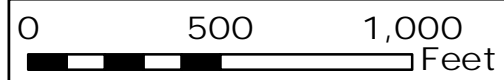
TASK ORDER:
 PREP: AK
 REV: JC

NOTES:
 Path: C:\Users\adam.kairy\Desktop\169-section 6\mxd\170EM00228-SECTION 6-1998.mxd



LEGEND

- Site Locations
- Project Study
- Sites of Low Risk
- Sites of Moderate Risk
- Sites of High Risk



NOTES:

TITLE: FIGURE 17
 HISTORICAL IMAGERY
 PHASE I ENVIRONMENTAL SITE ASSESSMENT
 INTERSTATE 69-SECTION 6
 MARTINSVILLE TO INDIANAPOLIS, INDIANA

IMAGE DATE: 1998

TASK ORDER:

PREP:
AK

REV:
JC

DATE:
6/6/2016

PROJECT NO.
170EM00228



ATC Group Services (317) 849-4990

Indianapolis, Indiana 46256



LEGEND

- Site Locations
- - - - - Project Study
- Sites of Low Risk
- Sites of Moderate Risk
- Sites of High Risk




ATC Group Services
Indianapolis, Indiana 46256
(317) 849-4990

SCALE: 1" = 500'
DATE: 6/6/2016
PROJECT NO. 170EM00228

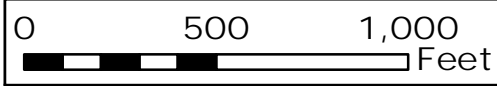
NOTE: TITLE: FIGURE 18 IMAGE DATE: 1998
 HISTORICAL IMAGERY
 PHASE I ENVIRONMENTAL SITE ASSESSMENT
 INTERSTATE 69-SECTION 6
 MARTINSVILLE TO INDIANAPOLIS, INDIANA

TASK ORDER: PREP: AK REV: JC



LEGEND

- Site Locations
- - - - - Project Study
- Sites of Low Risk
- Sites of Moderate Risk
- Sites of High Risk



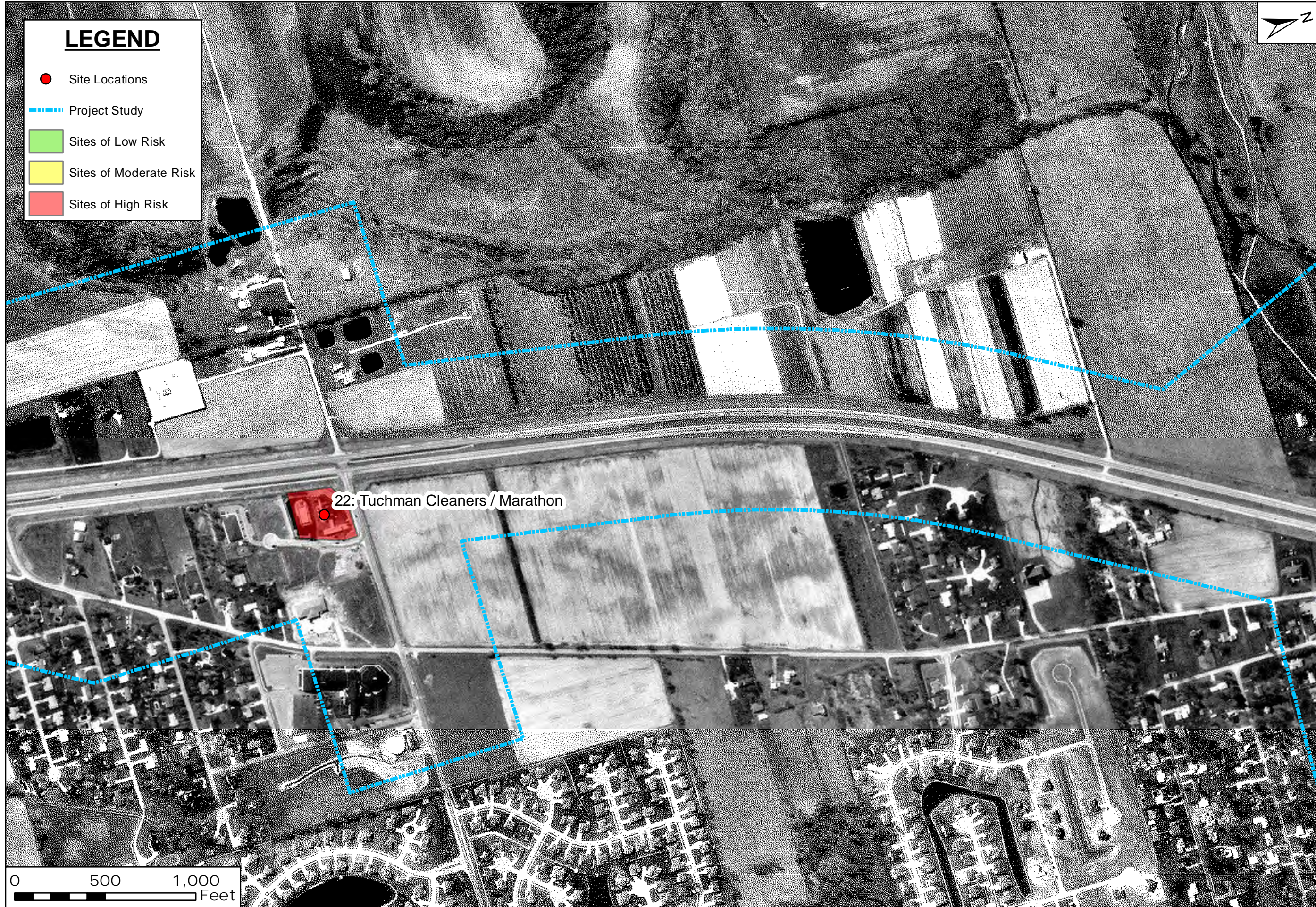
ATC Group Services
Indianapolis, Indiana 46256
(317) 849-4990

SCALE: 1" = 500'
DATE: 6/6/2016
PROJECT NO. 170EM00228

TITLE: FIGURE 19 IMAGE DATE: 1998
 HISTORICAL IMAGERY
 PHASE I ENVIRONMENTAL SITE ASSESSMENT
 INTERSTATE 69-SECTION 6
 MARTINSVILLE TO INDIANAPOLIS, INDIANA

TASK ORDER:
 PREP: AK
 REV: JC

NOTES:



LEGEND

- Site Locations
- · - · - Project Study
- Sites of Low Risk
- Sites of Moderate Risk
- Sites of High Risk




ATC Group Services
Indianapolis, Indiana 46256
SCALE: 1" = 500'

(317) 849-4990
PROJECT NO. 170EM00228
DATE: 6/6/2016

TITLE: FIGURE 20 IMAGE DATE: 1998
 HISTORICAL IMAGERY
 PHASE I ENVIRONMENTAL SITE ASSESSMENT
 INTERSTATE 69-SECTION 6
 MARTINSVILLE TO INDIANAPOLIS, INDIANA

TASK ORDER: PREP: AK REV: JC

NOTES:

Path: C:\Users\adam.kairy\Desktop\170EM00228-SECTION 6-1998.mxd




ATC
 ATC Group Services
 Indianapolis, Indiana 46256
 (317) 849-4990

SCALE: 1" = 500'
 DATE: 6/6/2016
 PROJECT NO. 170EM00228

NOTES:

TITLE: FIGURE 21 IMAGE DATE: 1998
 HISTORICAL IMAGERY
 PHASE I ENVIRONMENTAL SITE ASSESSMENT
 INTERSTATE 69-SECTION 6
 MARTINSVILLE TO INDIANAPOLIS, INDIANA

TASK ORDER:
 PREP: AK
 REV: JC



LEGEND

- Site Locations
- - - - - Project Study
- Sites of Low Risk
- Sites of Moderate Risk
- Sites of High Risk




ATC Group Services
Indianapolis, Indiana 46256
(317) 849-4990

SCALE: 1" = 500'
DATE: 6/6/2016
PROJECT NO. 170EM00228

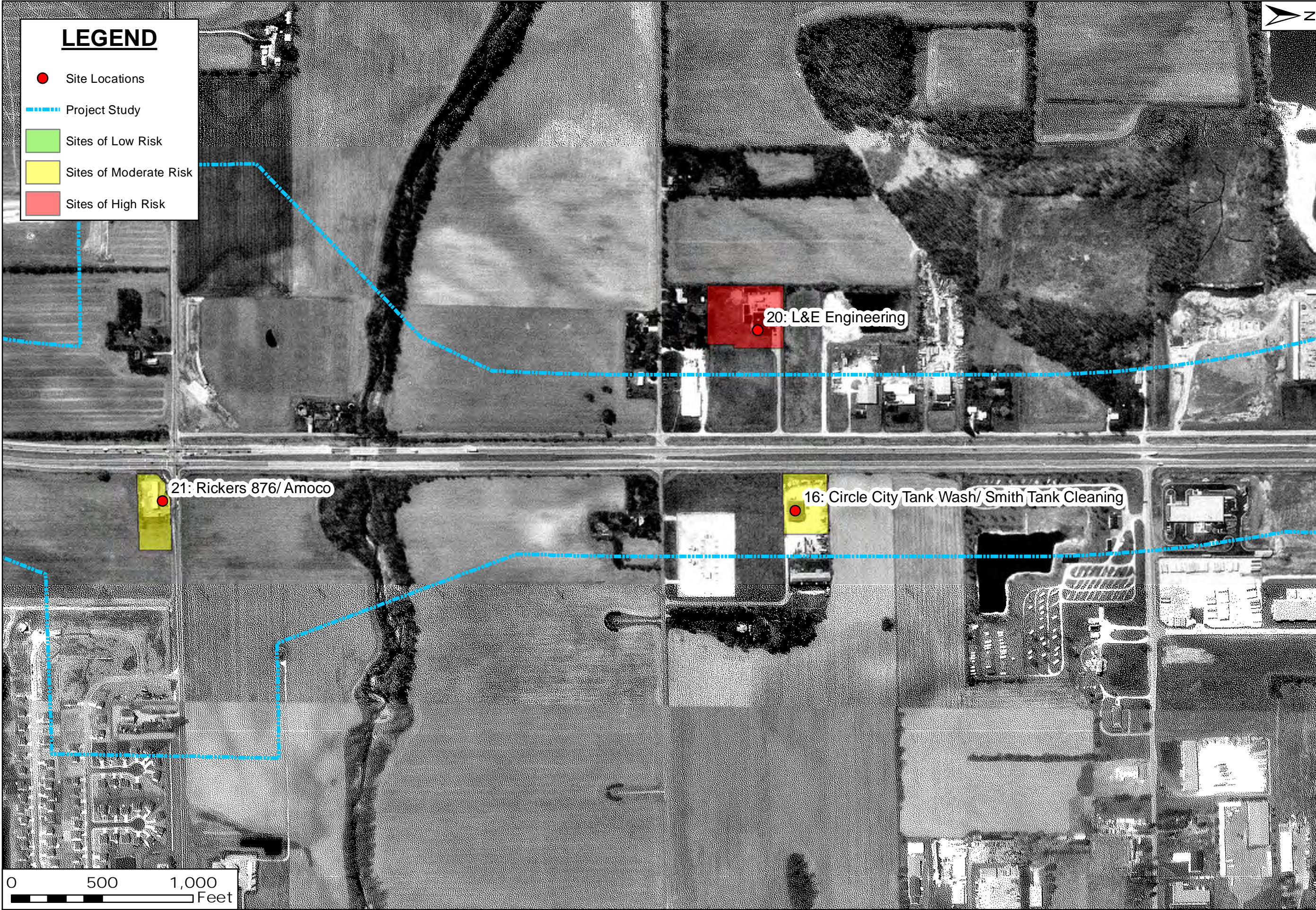
IMAGE DATE: 1998

TITLE: FIGURE 22
HISTORICAL IMAGERY
PHASE I ENVIRONMENTAL SITE ASSESSMENT
INTERSTATE 69-SECTION 6
MARTINSVILLE TO INDIANAPOLIS, INDIANA

TASK ORDER:
PREP: AK
REV: JC

NOTES:

Path: C:\Users\adam.kairy\Desktop\170EM00228-SECTION 6-1998.mxd



LEGEND

- Site Locations
- Project Study
- Sites of Low Risk
- Sites of Moderate Risk
- Sites of High Risk




ATC Group Services
Indianapolis, Indiana 46256
(317) 849-4990

SCALE: 1" = 500'

DATE: 6/6/2016

PROJECT NO. 170EM00228

TITLE: FIGURE 23 IMAGE DATE: 1998
 HISTORICAL IMAGERY
 PHASE I ENVIRONMENTAL SITE ASSESSMENT
 INTERSTATE 69-SECTION 6
 MARTINSVILLE TO INDIANAPOLIS, INDIANA

TASK ORDER: PREP: AK REV: JC

NOTES:

Path: C:\Users\adam.kairy\Desktop\170EM00228-SECTION 6-1998.mxd



LEGEND

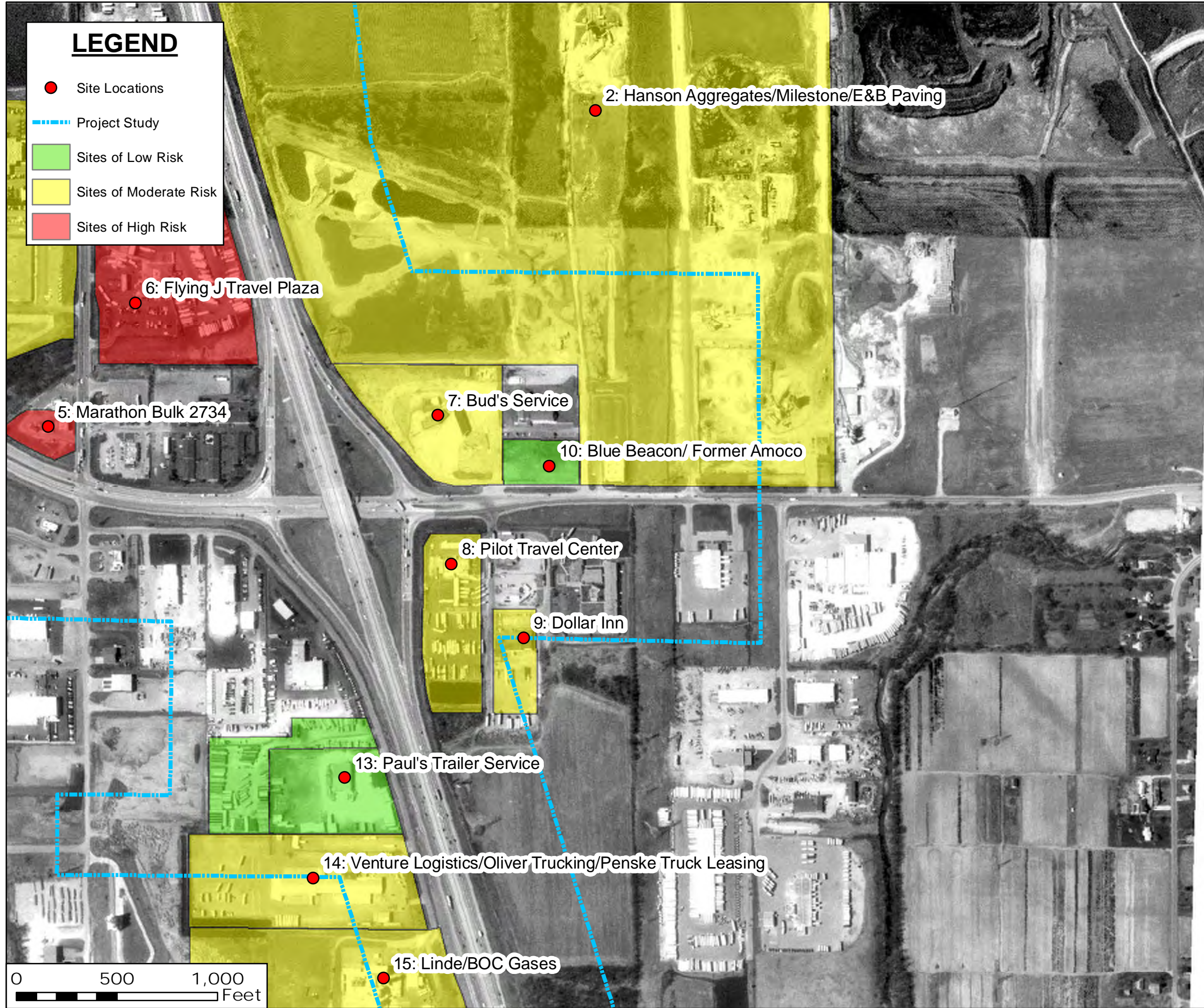
- Site Locations
- Project Study
- Sites of Low Risk
- Sites of Moderate Risk
- Sites of High Risk



<p>ATC Group Services Indianapolis, Indiana 46256 Phone: (317) 849-4990</p>	<p>IMAGE DATE: 1998</p> <p>24</p> <p>2016</p>	<p>PROJECT NO. 170EM00228</p> <p>DATE: 6/6/2016</p> <p>SCALE: 1" = 500'</p>
<p>TITLE: FIGURE 24</p> <p>HISTORICAL IMAGERY</p> <p>PHASE I ENVIRONMENTAL SITE ASSESSMENT</p> <p>INTERSTATE 69-SECTION 6</p> <p>MARTINSVILLE TO INDIANAPOLIS, INDIANA</p>		
<p>TASK ORDER:</p>	<p>PREP: AK</p>	<p>REV: JC</p>

NOTES:

Path: C:\Users\adam.kairy\Desktop\170EM00228-SECTION 6-1998.mxd



ATC
 ATC Group Services
 Indianapolis, Indiana 46256
 (317) 849-4990

SCALE: 1" = 500'
 DATE: 6/6/2016
 PROJECT NO. 170EM00228

TITLE: FIGURE 25 IMAGE DATE: 1998
 HISTORICAL IMAGERY
 PHASE I ENVIRONMENTAL SITE ASSESSMENT
 INTERSTATE 69-SECTION 6
 MARTINSVILLE TO INDIANAPOLIS, INDIANA

TASK ORDER:
 PREP: AK
 REV: JC

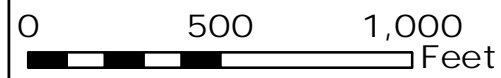
NOTES:

Path: C:\Users\adam.kairy\Desktop\170EM00228-SECTION 6-1998.mxd



LEGEND

- Site Locations
- - - - - Project Study
- Sites of Low Risk
- Sites of Moderate Risk
- Sites of High Risk



NOTES:

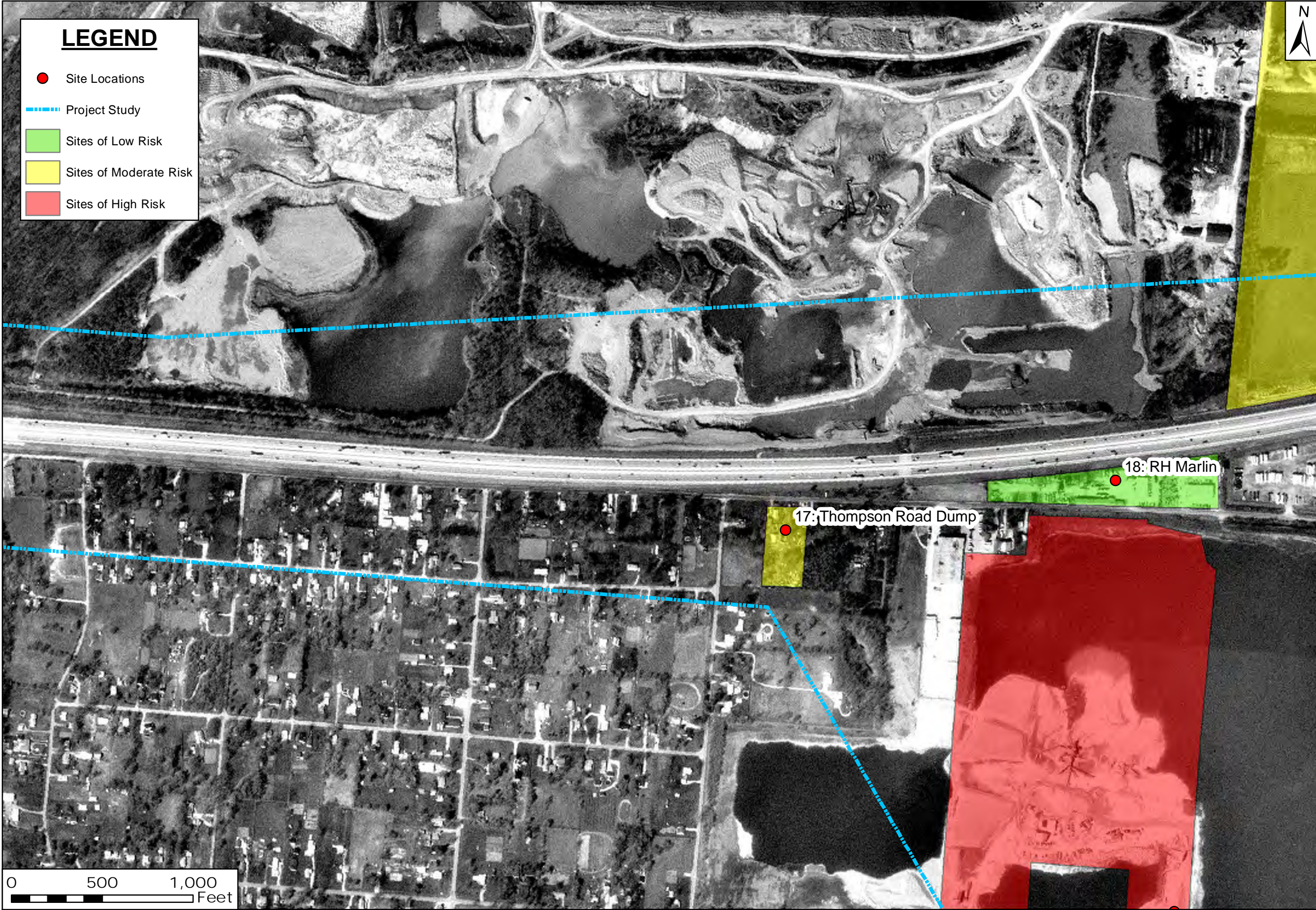
TITLE: FIGURE 26 IMAGE DATE: 1998
 HISTORICAL IMAGERY
 PHASE I ENVIRONMENTAL SITE ASSESSMENT
 INTERSTATE 69-SECTION 6
 MARTINSVILLE TO INDIANAPOLIS, INDIANA



ATC Group Services (317) 849-4990
 Indianapolis, Indiana 46256

SCALE: 1" = 500'
 DATE: 6/6/2016
 PROJECT NO. 170EM00228

TASK ORDER:
 PREP: AK
 REV: JC



LEGEND

- Site Locations
- Project Study
- Sites of Low Risk
- Sites of Moderate Risk
- Sites of High Risk




ATC
 ATC Group Services
 Indianapolis, Indiana 46256
 (317) 849-4990

SCALE: 1" = 500'
 DATE: 6/6/2016
 PROJECT NO. 170EM00228

TITLE: FIGURE 27 IMAGE DATE: 1998
 HISTORICAL IMAGERY
 PHASE I ENVIRONMENTAL SITE ASSESSMENT
 INTERSTATE 69-SECTION 6
 MARTINSVILLE TO INDIANAPOLIS, INDIANA

TASK ORDER:
 PREP: AK REV: JC

NOTES:



ATC

ATC Group Services
Indianapolis, Indiana 46256
(317) 849-4990

SCALE: 1" = 500'

DATE: 6/6/2016

PROJECT NO. 170EM00228

IMAGE DATE: 1998

TITLE: FIGURE 28
HISTORICAL IMAGERY
PHASE I ENVIRONMENTAL SITE ASSESSMENT
INTERSTATE 69-SECTION 6
MARTINSVILLE TO INDIANAPOLIS, INDIANA

TASK ORDER: AK

PREP: AK

REV: JC

NOTES:

Path: C:\Users\adam.kairy\Desktop\1 69-section 6\mxd\170EM00228-SECTION 6-1998.mxd

LEGEND

- Site Locations
- Project Study
- Sites of Low Risk
- Sites of Moderate Risk
- Sites of High Risk



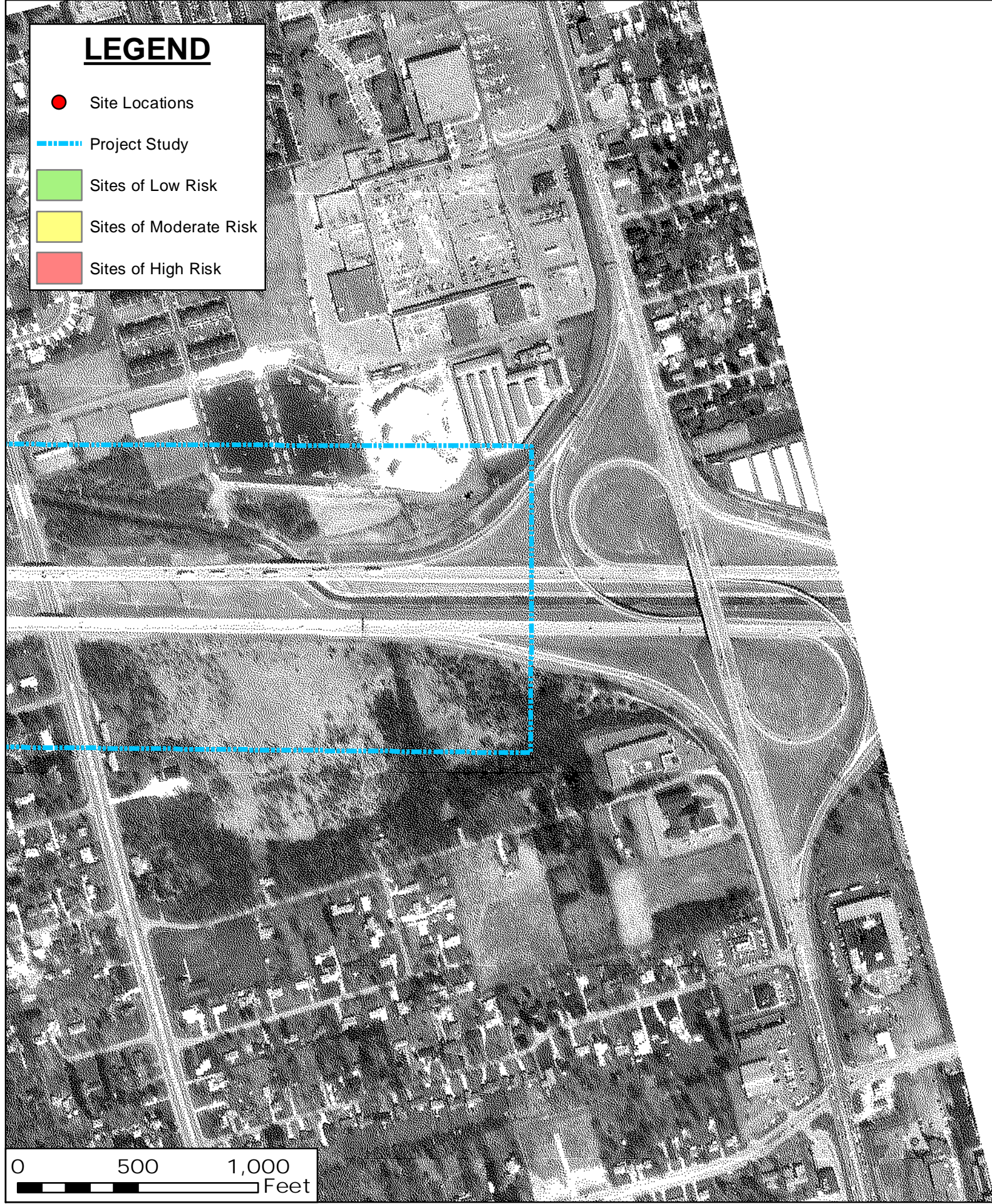
ATC Group Services
Indianapolis, Indiana 46256
(317) 849-4990

SCALE: 1" = 500'
DATE: 6/6/2016
PROJECT NO. 170EM00228



IMAGE DATE: 1998
TASK ORDER:
PREP: AK
REV: JC
TITLE: FIGURE 29
HISTORICAL IMAGERY
PHASE I ENVIRONMENTAL SITE ASSESSMENT
INTERSTATE 69-SECTION 6
MARTINSVILLE TO INDIANAPOLIS, INDIANA

NOTES:



LEGEND

- Site Locations
- Project Study
- Sites of Low Risk
- Sites of Moderate Risk
- Sites of High Risk

No coverage

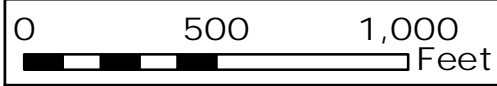


<p>NOTES:</p>	<p>TITLE: FIGURE 30 IMAGE DATE: 1998</p> <p>HISTORICAL IMAGERY</p> <p>PHASE I ENVIRONMENTAL SITE ASSESSMENT</p> <p>INTERSTATE 69-SECTION 6</p> <p>MARTINSVILLE TO INDIANAPOLIS, INDIANA</p>	<p>ATC Group Services Indianapolis, Indiana 46256 (317) 849-4990</p>	<p>SCALE: 1" = 500'</p> <p>DATE: 6/6/2016</p> <p>PROJECT NO.: 170EM00228</p>
<p>TASK ORDER:</p>		<p>PREP: AK REV: JC</p>	



LEGEND

- Site Locations
- Project Study
- Sites of Low Risk
- Sites of Moderate Risk
- Sites of High Risk



ATC
 ATC Group Services
 Indianapolis, Indiana 46256
 (317) 849-4990

SCALE: 1" = 500'
 DATE: 6/6/2016
 PROJECT NO. 170EM00228

TITLE: FIGURE 1 IMAGE DATE: 2003
 HISTORICAL IMAGERY
 PHASE I ENVIRONMENTAL SITE ASSESSMENT
 INTERSTATE 69-SECTION 6
 MARTINSVILLE TO INDIANAPOLIS, INDIANA

TASK ORDER:
 PREP: AK
 REV: JC

NOTES:
 Path: C:\Users\adam.kairy\Desktop\170EM00228-SECTION 6-2003.mxd



LEGEND

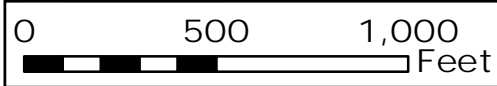
- Site Locations
- Project Study
- Sites of Low Risk
- Sites of Moderate Risk
- Sites of High Risk



ATC Group Services
 Indianapolis, Indiana 46256
 (317) 849-4990
 SCALE: 1" = 500'
 DATE: 6/6/2016
 PROJECT NO. 170EM00228

TITLE: FIGURE 2 IMAGE DATE: 2003
 HISTORICAL IMAGERY
 PHASE I ENVIRONMENTAL SITE ASSESSMENT
 INTERSTATE 69-SECTION 6
 MARTINSVILLE TO INDIANAPOLIS, INDIANA

TASK ORDER:
 PREP: AK
 REV: JC

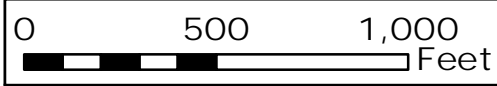


NOTES:



LEGEND

- Site Locations
- - - Project Study
- Sites of Low Risk
- Sites of Moderate Risk
- Sites of High Risk



ATC
 ATC Group Services
 Indianapolis, Indiana 46256
 (317) 849-4990

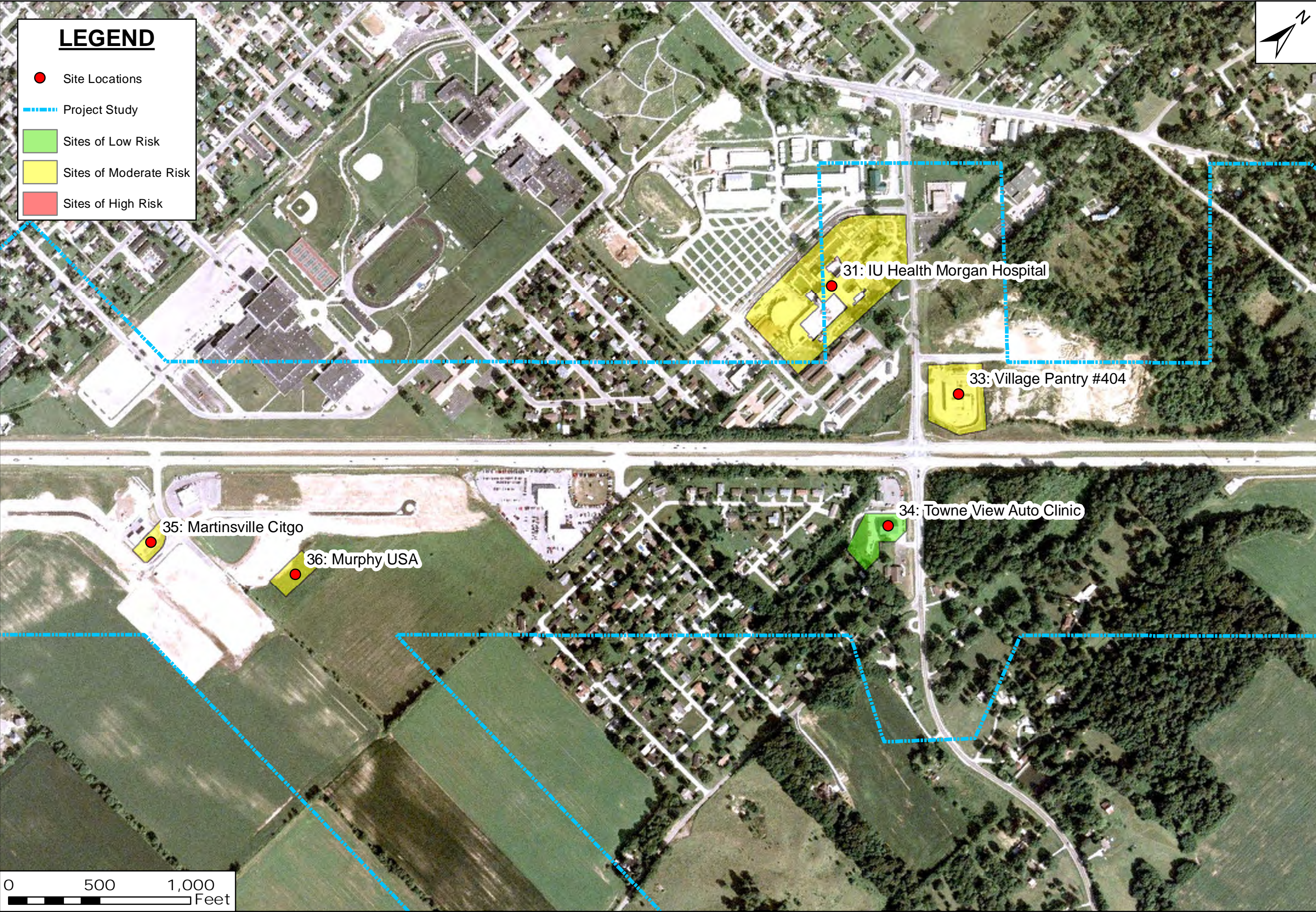
SCALE: 1" = 500'
 DATE: 6/6/2016
 PROJECT NO. 170EM00228

TITLE: FIGURE 3 IMAGE DATE: 2003
 HISTORICAL IMAGERY
 PHASE I ENVIRONMENTAL SITE ASSESSMENT
 INTERSTATE 69-SECTION 6
 MARTINSVILLE TO INDIANAPOLIS, INDIANA

TASK ORDER:
 PREP: AK
 REV: JC

NOTES:

Path: C:\Users\adam.kairy\Desktop\170EM00228-SECTION 6-2003.mxd



LEGEND

- Site Locations
- Project Study
- Sites of Low Risk
- Sites of Moderate Risk
- Sites of High Risk



ATC Group Services
Indianapolis, Indiana 46256
(317) 849-4990

SCALE: 1" = 500'

DATE: 6/6/2016

PROJECT NO. 170EM00228

NOTE: 4

IMAGE DATE: 2003

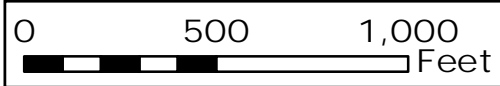
TITLE: FIGURE 4
HISTORICAL IMAGERY
PHASE I ENVIRONMENTAL SITE ASSESSMENT
INTERSTATE 69-SECTION 6
MARTINSVILLE TO INDIANAPOLIS, INDIANA

TASK ORDER: PREP: AK REV: JC



LEGEND

- Site Locations
- Project Study
- Sites of Low Risk
- Sites of Moderate Risk
- Sites of High Risk



ATC
 ATC Group Services
 Indianapolis, Indiana 46256
 (317) 849-4990

SCALE: 1" = 500'
 DATE: 6/6/2016
 PROJECT NO. 170EM00228

TITLE: FIGURE 5 IMAGE DATE: 2003
 HISTORICAL IMAGERY
 PHASE I ENVIRONMENTAL SITE ASSESSMENT
 INTERSTATE 69-SECTION 6
 MARTINSVILLE TO INDIANAPOLIS, INDIANA

TASK ORDER:
 PREP: AK
 REV: JC

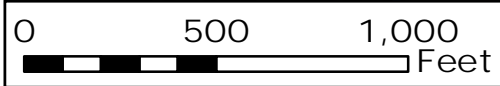
NOTES:

Path: C:\Users\adam.kairy\Desktop\170EM00228-SECTION 6-2003.mxd



LEGEND

- Site Locations
- Project Study
- Sites of Low Risk
- Sites of Moderate Risk
- Sites of High Risk



ATC
 ATC Group Services
 Indianapolis, Indiana 46256
 (317) 849-4990

SCALE: 1" = 500'
 DATE: 6/6/2016
 PROJECT NO. 170EM00228

TITLE: FIGURE 6 IMAGE DATE: 2003
 HISTORICAL IMAGERY
 PHASE I ENVIRONMENTAL SITE ASSESSMENT
 INTERSTATE 69-SECTION 6
 MARTINSVILLE TO INDIANAPOLIS, INDIANA

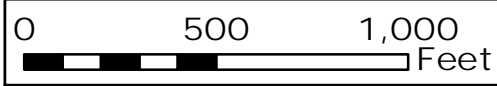
TASK ORDER:
 PREP: AK
 REV: JC

NOTES:

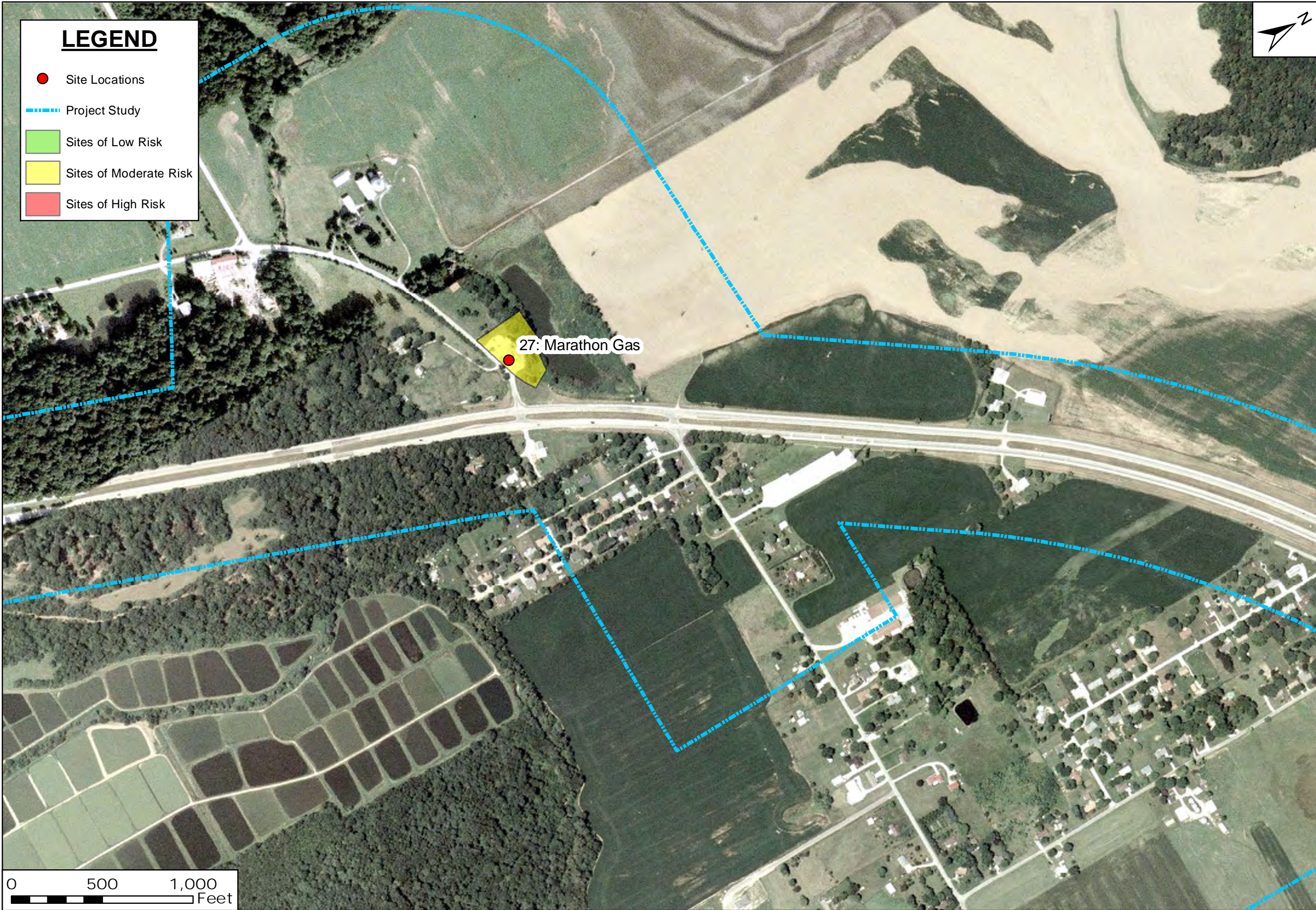


LEGEND

- Site Locations
- Project Study
- Sites of Low Risk
- Sites of Moderate Risk
- Sites of High Risk

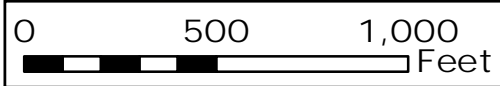


<p>ATC Group Services Indianapolis, Indiana 46256 SCALE: 1" = 500'</p>	<p>PROJECT NO. 170EM00228</p>	<p>DATE: 6/6/2016</p>	<p>(317) 849-4990</p>
<p>TITLE: FIGURE 7 IMAGE DATE: 2003</p> <p>HISTORICAL IMAGERY</p> <p>PHASE I ENVIRONMENTAL SITE ASSESSMENT</p> <p>INTERSTATE 69-SECTION 6</p> <p>MARTINSVILLE TO INDIANAPOLIS, INDIANA</p>			
<p>TASK ORDER:</p>		<p>PREP: AK</p>	<p>REV: JC</p>
<p>NOTES:</p>			



LEGEND

- Site Locations
- Project Study
- Sites of Low Risk
- Sites of Moderate Risk
- Sites of High Risk



ATC
 ATC Group Services
 Indianapolis, Indiana 46256
 (317) 849-4990

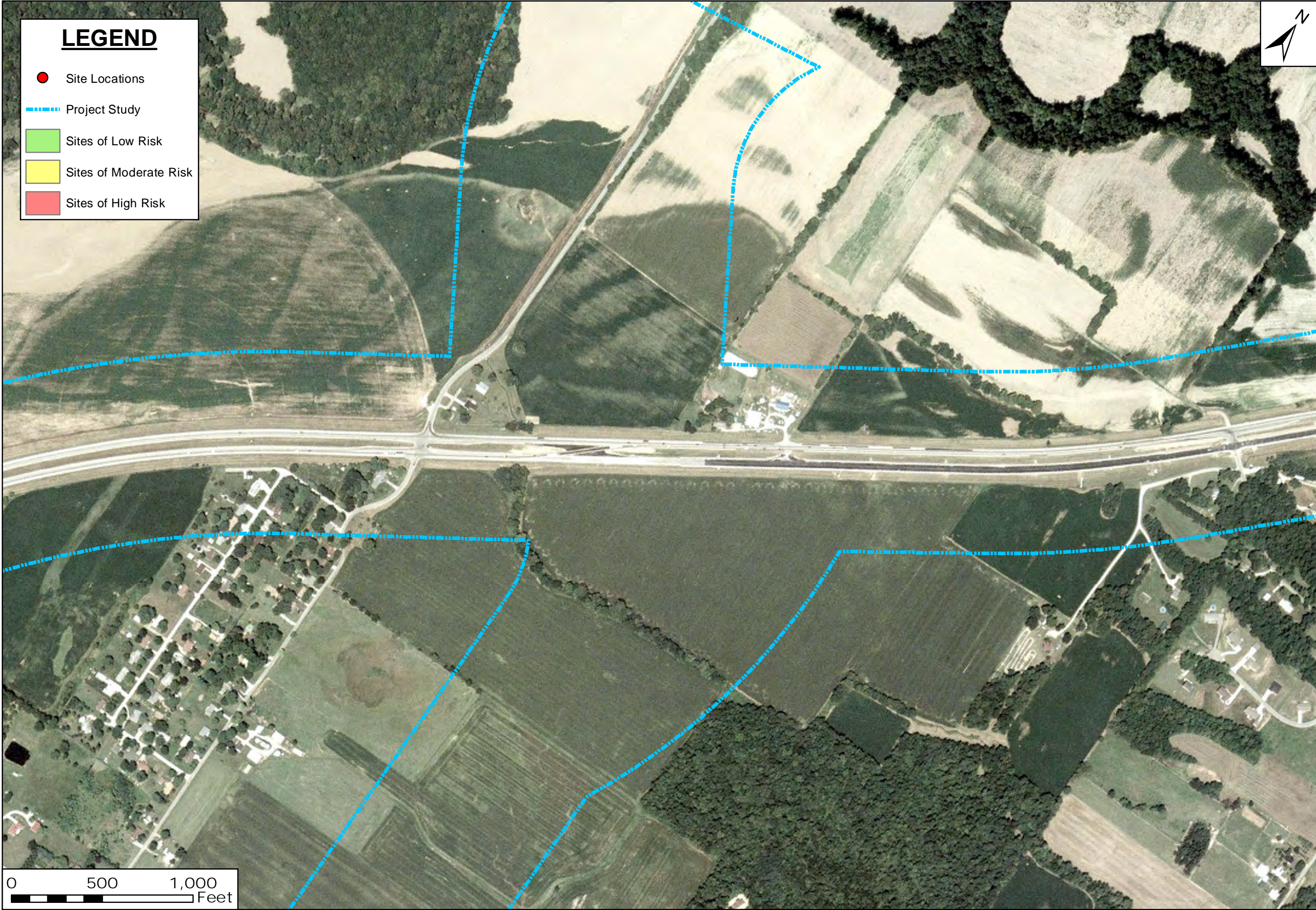
SCALE: 1" = 500'
 DATE: 6/6/2016
 PROJECT NO. 170EM00228

8 IMAGE DATE: 2003

**TITLE: FIGURE 8
 HISTORICAL IMAGERY
 PHASE I ENVIRONMENTAL SITE ASSESSMENT
 INTERSTATE 69-SECTION 6
 MARTINSVILLE TO INDIANAPOLIS, INDIANA**

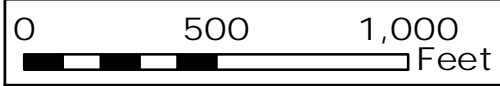
TASK ORDER:
 PREP: AK
 REV: JC

NOTES:



LEGEND

- Site Locations
- Project Study
- Sites of Low Risk
- Sites of Moderate Risk
- Sites of High Risk

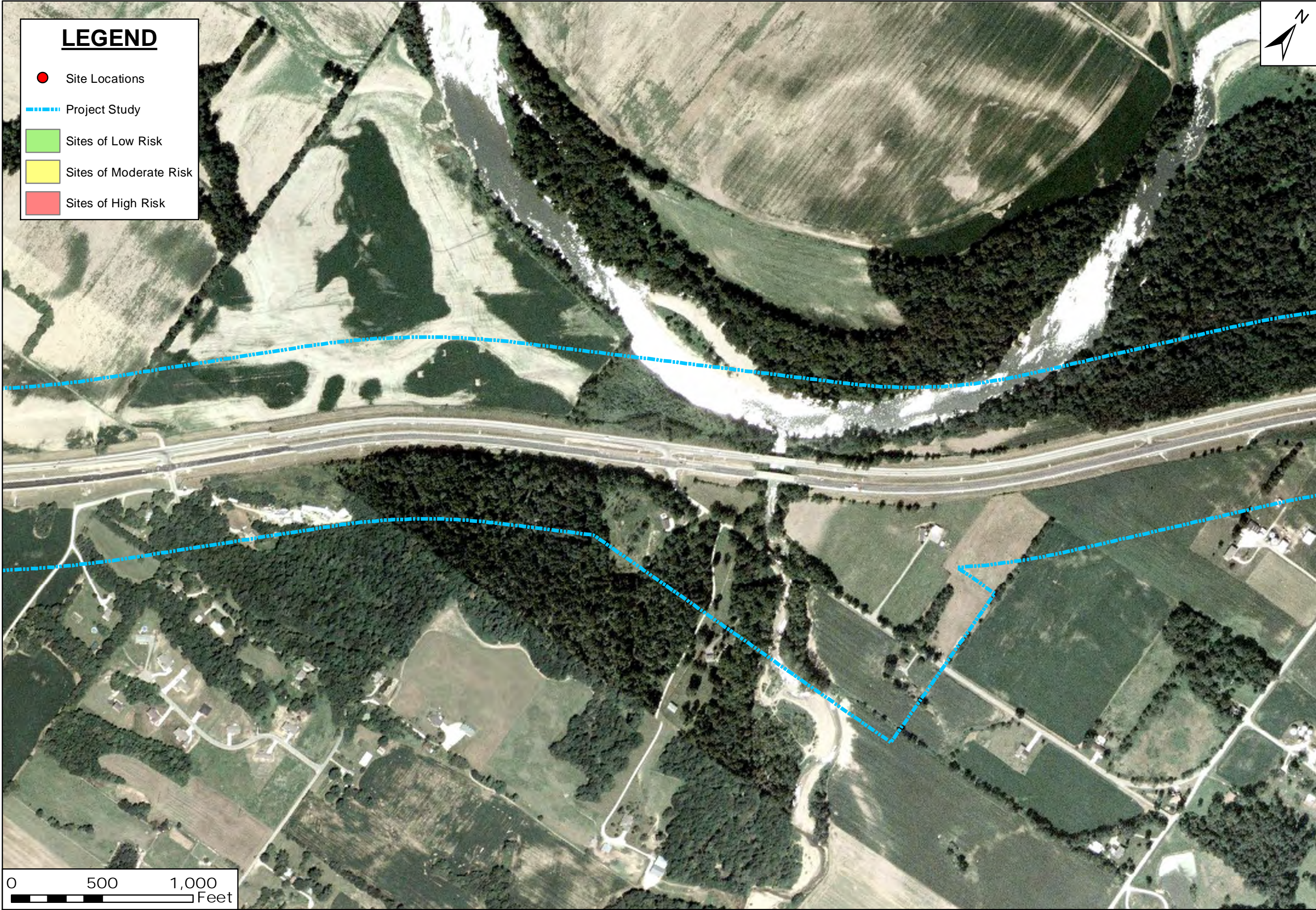


ATC
 ATC Group Services
 Indianapolis, Indiana 46256
 (317) 849-4990

SCALE: 1" = 500'
 DATE: 6/6/2016
 PROJECT NO. 170EM00228

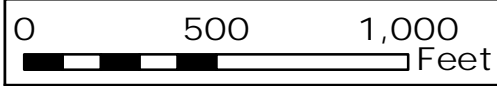
NOTE: 9
 TITLE: FIGURE 9 IMAGE DATE: 2003
 HISTORICAL IMAGERY
 PHASE I ENVIRONMENTAL SITE ASSESSMENT
 INTERSTATE 69-SECTION 6
 MARTINSVILLE TO INDIANAPOLIS, INDIANA

TASK ORDER:
 PREP: AK
 REV: JC



LEGEND

- Site Locations
- - - - - Project Study
- Sites of Low Risk
- Sites of Moderate Risk
- Sites of High Risk



ATC
 ATC Group Services
 Indianapolis, Indiana 46256
 (317) 849-4990

SCALE: 1" = 500'
DATE: 6/6/2016
PROJECT NO.: 170EM00228

TITLE: FIGURE 10
IMAGE DATE: 2003
HISTORICAL IMAGERY
PHASE I ENVIRONMENTAL SITE ASSESSMENT
INTERSTATE 69-SECTION 6
MARTINSVILLE TO INDIANAPOLIS, INDIANA

TASK ORDER:
PREP: AK
REV: JC

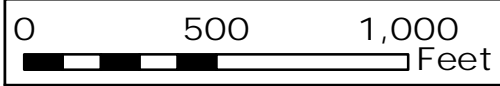
NOTES:

Path: C:\Users\adam.kairy\Desktop\170EM00228-SECTION 6-2003.mxd



LEGEND

- Site Locations
- - - - - Project Study
- Sites of Low Risk
- Sites of Moderate Risk
- Sites of High Risk



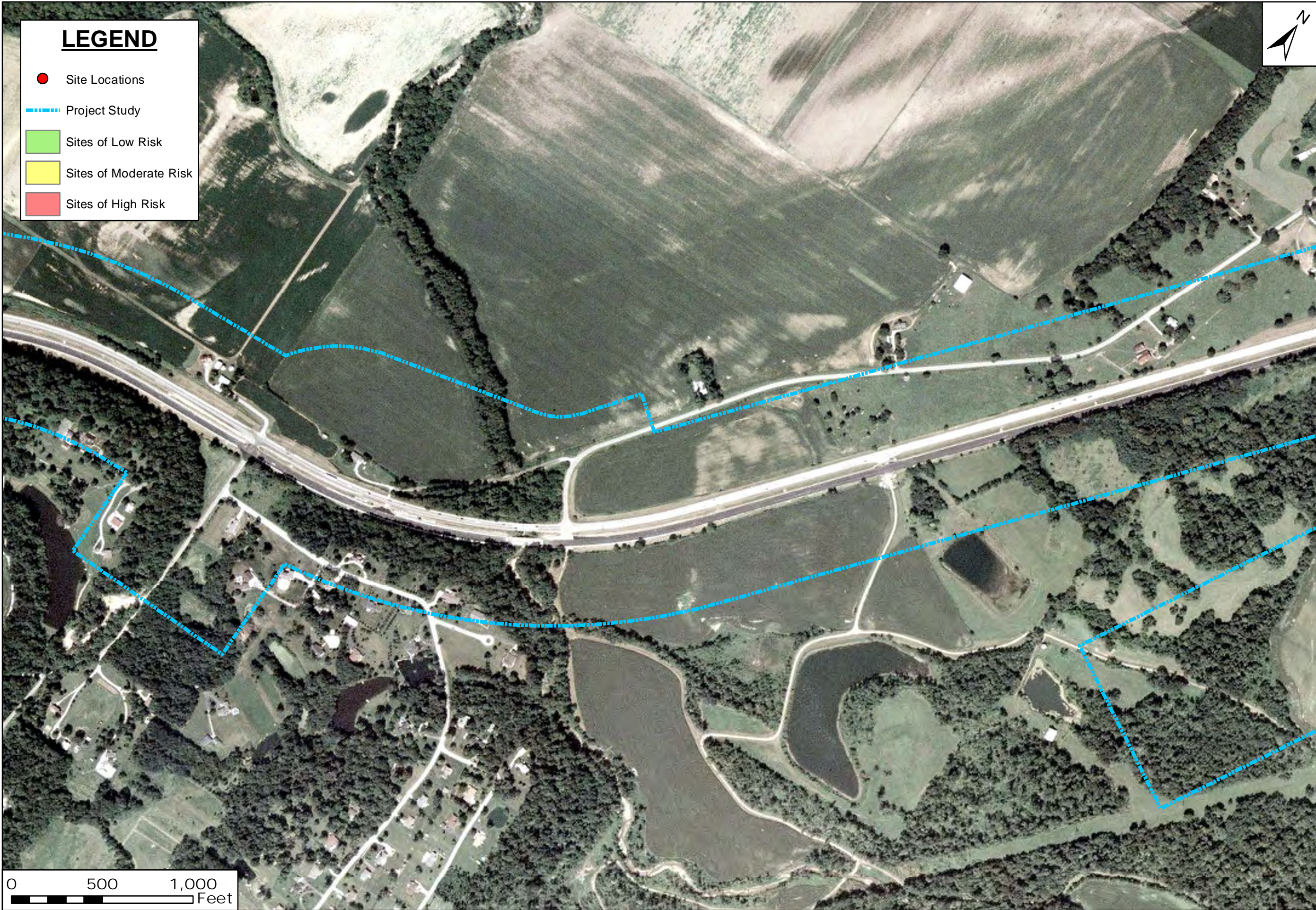

ATC Group Services
Indianapolis, Indiana 46256
(317) 849-4990

SCALE: 1" = 500'
DATE: 6/6/2016
PROJECT NO. 170EM00228

TITLE: FIGURE 11 IMAGE DATE: 2003
 HISTORICAL IMAGERY
 PHASE I ENVIRONMENTAL SITE ASSESSMENT
 INTERSTATE 69-SECTION 6
 MARTINSVILLE TO INDIANAPOLIS, INDIANA

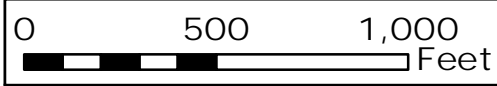
TASK ORDER:
 PREP: AK
 REV: JC

NOTES:



LEGEND

- Site Locations
- Project Study
- Sites of Low Risk
- Sites of Moderate Risk
- Sites of High Risk



ATC
 ATC Group Services
 Indianapolis, Indiana 46256
 (317) 849-4990

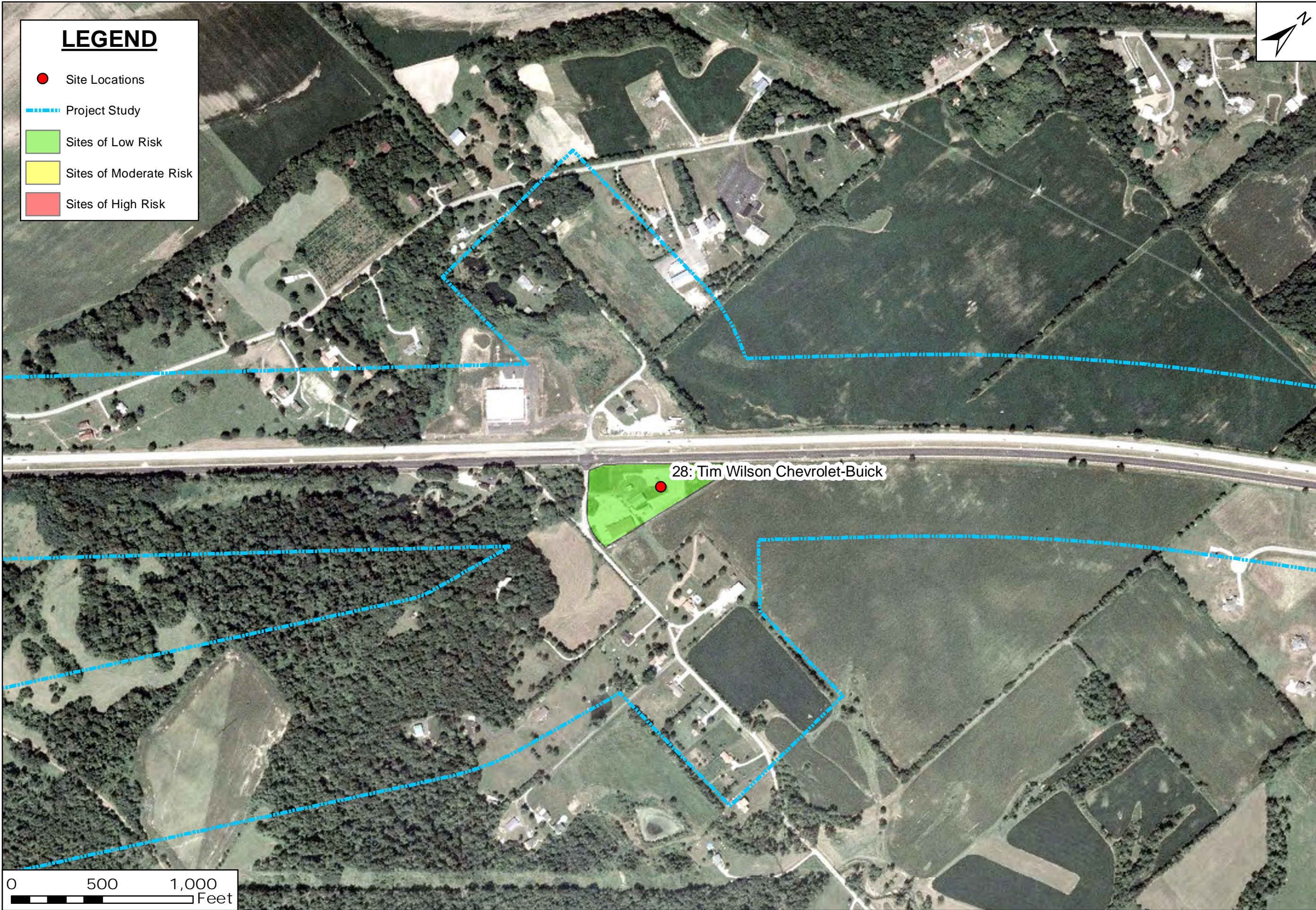
SCALE: 1" = 500'
 DATE: 6/6/2016
 PROJECT NO. 170EM00228

TITLE: FIGURE 12 IMAGE DATE: 2003
 HISTORICAL IMAGERY
 PHASE I ENVIRONMENTAL SITE ASSESSMENT
 INTERSTATE 69-SECTION 6
 MARTINSVILLE TO INDIANAPOLIS, INDIANA

TASK ORDER:
 PREP: AK
 REV: JC

NOTES:

Path: C:\Users\adam.kairy\Desktop\170EM00228-SECTION 6-2003.mxd



LEGEND

- Site Locations
- - - - - Project Study
- Sites of Low Risk
- Sites of Moderate Risk
- Sites of High Risk



ATC
 ATC Group Services
 Indianapolis, Indiana 46256
 (317) 849-4990

SCALE: 1" = 500'
 DATE: 6/6/2016
 PROJECT NO. 170EM00228

TITLE: FIGURE 13 IMAGE DATE: 2003
 HISTORICAL IMAGERY
 PHASE I ENVIRONMENTAL SITE ASSESSMENT
 INTERSTATE 69-SECTION 6
 MARTINSVILLE TO INDIANAPOLIS, INDIANA

TASK ORDER:
 PREP: AK
 REV: JC

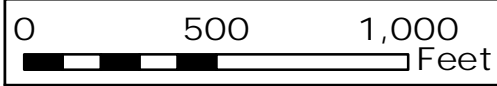
NOTES:

Path: C:\Users\adam.kairy\Desktop\170EM00228-SECTION 6-2003.mxd



LEGEND

- Site Locations
- - - - - Project Study
- Sites of Low Risk
- Sites of Moderate Risk
- Sites of High Risk



ATC
 ATC Group Services
 Indianapolis, Indiana 46256
 (317) 849-4990

SCALE: 1" = 500'
 DATE: 6/6/2016
 PROJECT NO. 170EM00228

NOTE: **FIGURE 14** IMAGE DATE: 2003
HISTORICAL IMAGERY
PHASE I ENVIRONMENTAL SITE ASSESSMENT
INTERSTATE 69-SECTION 6
MARTINSVILLE TO INDIANAPOLIS, INDIANA

TASK ORDER:
 PREP: AK
 REV: JC



LEGEND

- Site Locations
- - - - - Project Study
- Sites of Low Risk
- Sites of Moderate Risk
- Sites of High Risk

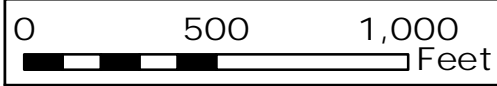


ATC Group Services
Indianapolis, Indiana 46256
(317) 849-4990

SCALE: 1" = 500'
DATE: 6/6/2016
PROJECT NO. 170EM00228

TITLE: FIGURE 15 IMAGE DATE: 2003
 HISTORICAL IMAGERY
 PHASE I ENVIRONMENTAL SITE ASSESSMENT
 INTERSTATE 69-SECTION 6
 MARTINSVILLE TO INDIANAPOLIS, INDIANA

TASK ORDER:
 PREP: AK
 REV: JC



NOTES:



LEGEND

- Site Locations
- Project Study
- Sites of Low Risk
- Sites of Moderate Risk
- Sites of High Risk



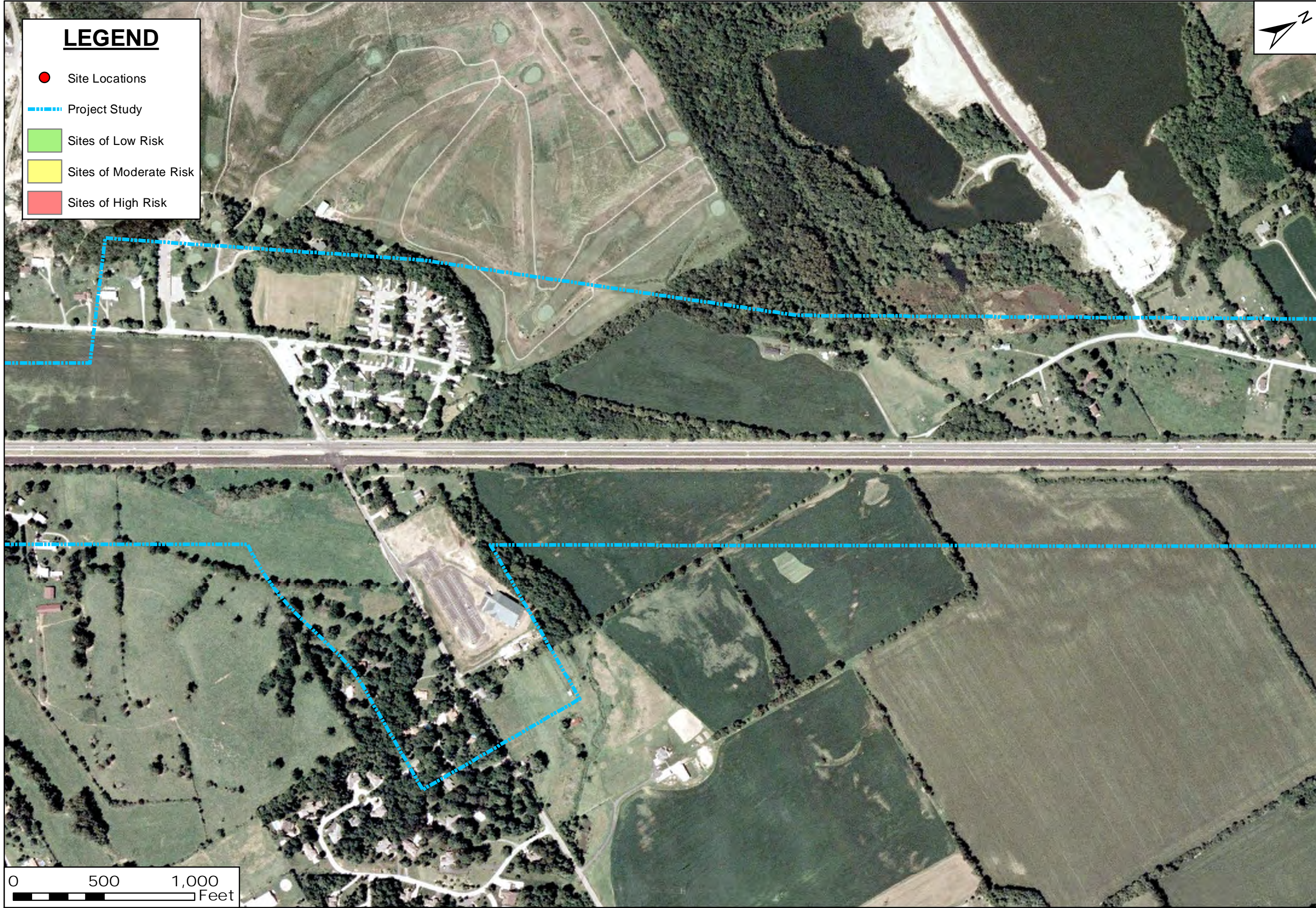
ATC
 ATC Group Services
 Indianapolis, Indiana 46256
 (317) 849-4990

SCALE: 1" = 500'
 DATE: 6/6/2016
 PROJECT NO. 170EM00228

TITLE: FIGURE 16 IMAGE DATE: 2003
 HISTORICAL IMAGERY
 PHASE I ENVIRONMENTAL SITE ASSESSMENT
 INTERSTATE 69-SECTION 6
 MARTINSVILLE TO INDIANAPOLIS, INDIANA

TASK ORDER:
 PREP: AK
 REV: JC

NOTES:



LEGEND

- Site Locations
- Project Study
- Sites of Low Risk
- Sites of Moderate Risk
- Sites of High Risk



ATC
 ATC Group Services
 Indianapolis, Indiana 46256
 (317) 849-4990

SCALE: 1" = 500'
 DATE: 6/6/2016
 PROJECT NO. 170EM00228

NOTES:

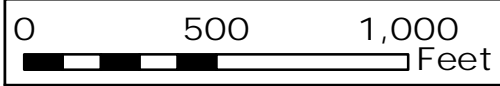
TITLE: FIGURE 17 IMAGE DATE: 2003
 HISTORICAL IMAGERY
 PHASE I ENVIRONMENTAL SITE ASSESSMENT
 INTERSTATE 69-SECTION 6
 MARTINSVILLE TO INDIANAPOLIS, INDIANA

TASK ORDER:
 PREP: AK
 REV: JC



LEGEND

- Site Locations
- Project Study
- Sites of Low Risk
- Sites of Moderate Risk
- Sites of High Risk



ATC
 ATC Group Services
 Indianapolis, Indiana 46256
 (317) 849-4990

SCALE: 1" = 500'
 DATE: 6/6/2016
 PROJECT NO. 170EM00228

TITLE: FIGURE 18 IMAGE DATE: 2003
 HISTORICAL IMAGERY
 PHASE I ENVIRONMENTAL SITE ASSESSMENT
 INTERSTATE 69-SECTION 6
 MARTINSVILLE TO INDIANAPOLIS, INDIANA

TASK ORDER:
 PREP: AK
 REV: JC

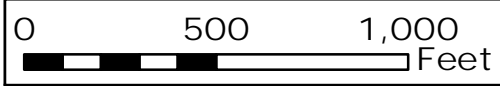
NOTES:

Path: C:\Users\adam.kairy\Desktop\170EM00228-SECTION 6-2003.mxd



LEGEND

- Site Locations
- Project Study
- Sites of Low Risk
- Sites of Moderate Risk
- Sites of High Risk



ATC
 ATC Group Services
 Indianapolis, Indiana 46256
 (317) 849-4990

SCALE: 1" = 500'
 DATE: 6/6/2016
 PROJECT NO. 170EM00228

TITLE: FIGURE 19 IMAGE DATE: 2003
 HISTORICAL IMAGERY
 PHASE I ENVIRONMENTAL SITE ASSESSMENT
 INTERSTATE 69-SECTION 6
 MARTINSVILLE TO INDIANAPOLIS, INDIANA

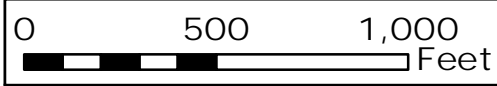
TASK ORDER:
 PREP: AK
 REV: JC

NOTES:
 Path: C:\Users\adam.kairy\Desktop\170EM00228-SECTION 6-2003.mxd



LEGEND

- Site Locations
- Project Study
- Sites of Low Risk
- Sites of Moderate Risk
- Sites of High Risk



ATC
 ATC Group Services
 Indianapolis, Indiana 46256
 (317) 849-4990

SCALE: 1" = 500'
 DATE: 6/6/2016
 PROJECT NO. 170EM00228

TITLE: FIGURE 20 IMAGE DATE: 2003
 HISTORICAL IMAGERY
 PHASE I ENVIRONMENTAL SITE ASSESSMENT
 INTERSTATE 69-SECTION 6
 MARTINSVILLE TO INDIANAPOLIS, INDIANA

TASK ORDER:
 PREP: AK
 REV: JC

NOTES:
 Path: C:\Users\adam.kairy\Desktop\170EM00228-SECTION 6-2003.mxd



LEGEND

- Site Locations
- Project Study
- Sites of Low Risk
- Sites of Moderate Risk
- Sites of High Risk



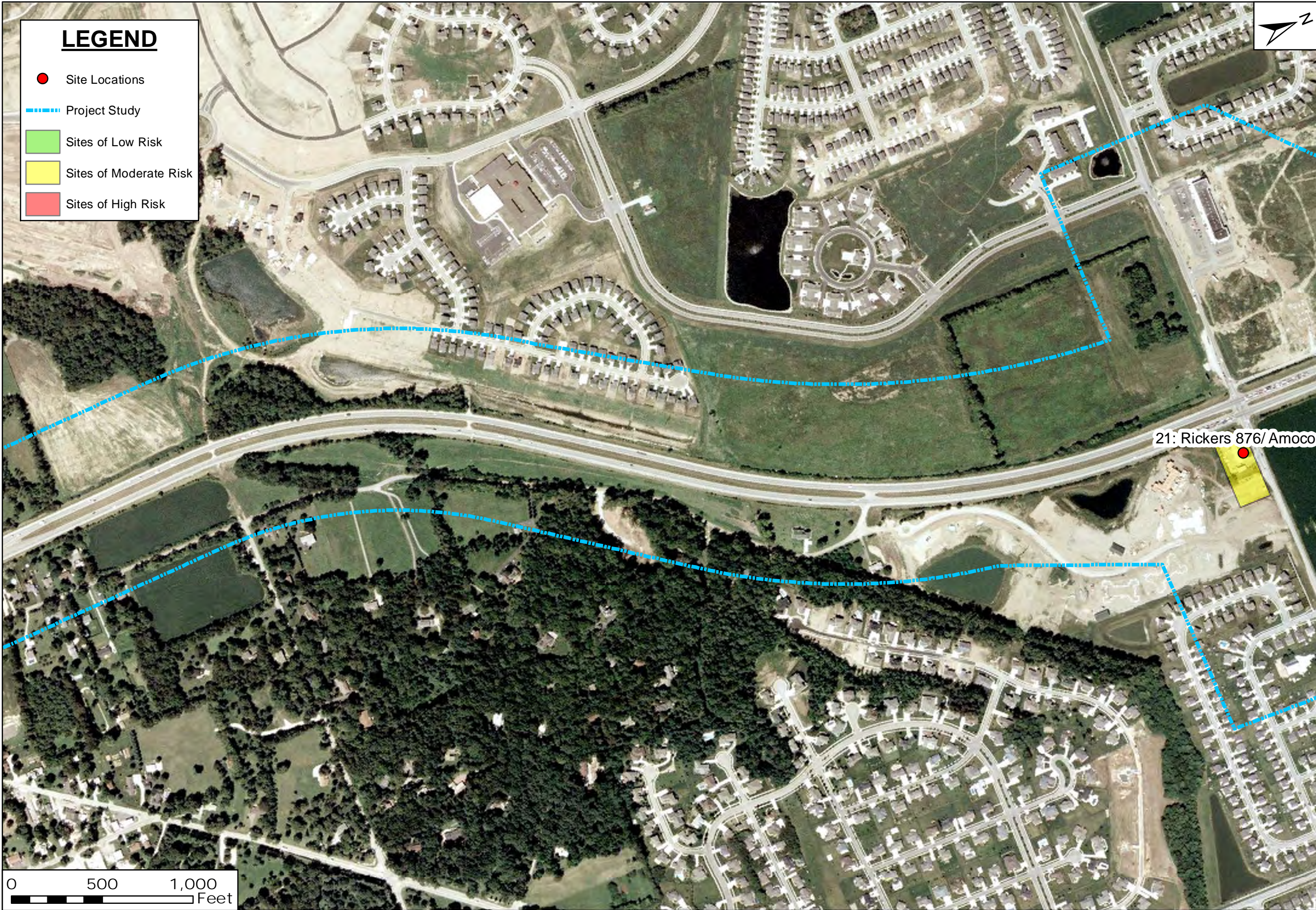
ATC
 ATC Group Services
 Indianapolis, Indiana 46256
 (317) 849-4990

SCALE: 1" = 500'
 DATE: 6/6/2016
 PROJECT NO. 170EM00228

TITLE: FIGURE 21 IMAGE DATE: 2003
 HISTORICAL IMAGERY
 PHASE I ENVIRONMENTAL SITE ASSESSMENT
 INTERSTATE 69-SECTION 6
 MARTINSVILLE TO INDIANAPOLIS, INDIANA

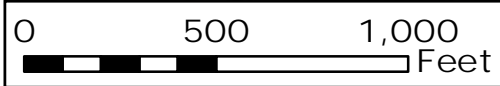
TASK ORDER:
 PREP: AK
 REV: JC

NOTES:
 Path: C:\Users\adam.kairy\Desktop\170EM00228-SECTION 6-2003.mxd



LEGEND

- Site Locations
- Project Study
- Sites of Low Risk
- Sites of Moderate Risk
- Sites of High Risk




ATC Group Services
Indianapolis, Indiana 46256
SCALE: 1" = 500'

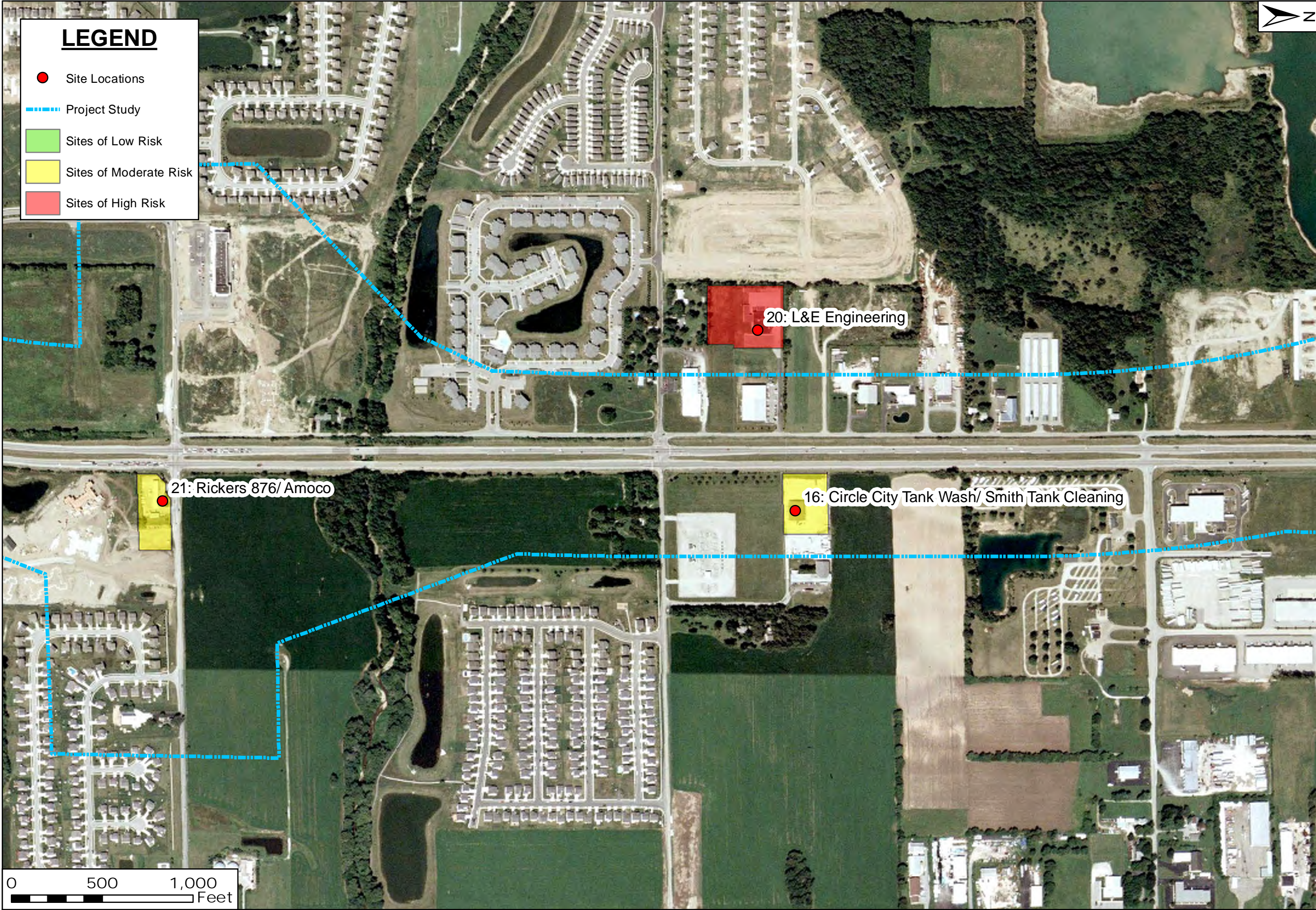
(317) 849-4990
PROJECT NO. 170EM00228
DATE: 6/6/2016

TITLE: FIGURE 22 IMAGE DATE: 2003
 HISTORICAL IMAGERY
 PHASE I ENVIRONMENTAL SITE ASSESSMENT
 INTERSTATE 69-SECTION 6
 MARTINSVILLE TO INDIANAPOLIS, INDIANA

TASK ORDER:
 PREP: AK
 REV: JC

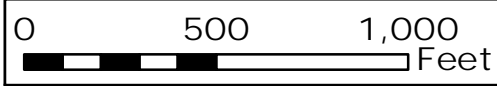
NOTES:

Path: C:\Users\adam.kairy\Desktop\170EM00228-SECTION 6-2003.mxd



LEGEND

- Site Locations
- Project Study
- Sites of Low Risk
- Sites of Moderate Risk
- Sites of High Risk



ATC Group Services
Indianapolis, Indiana 46256
(317) 849-4990

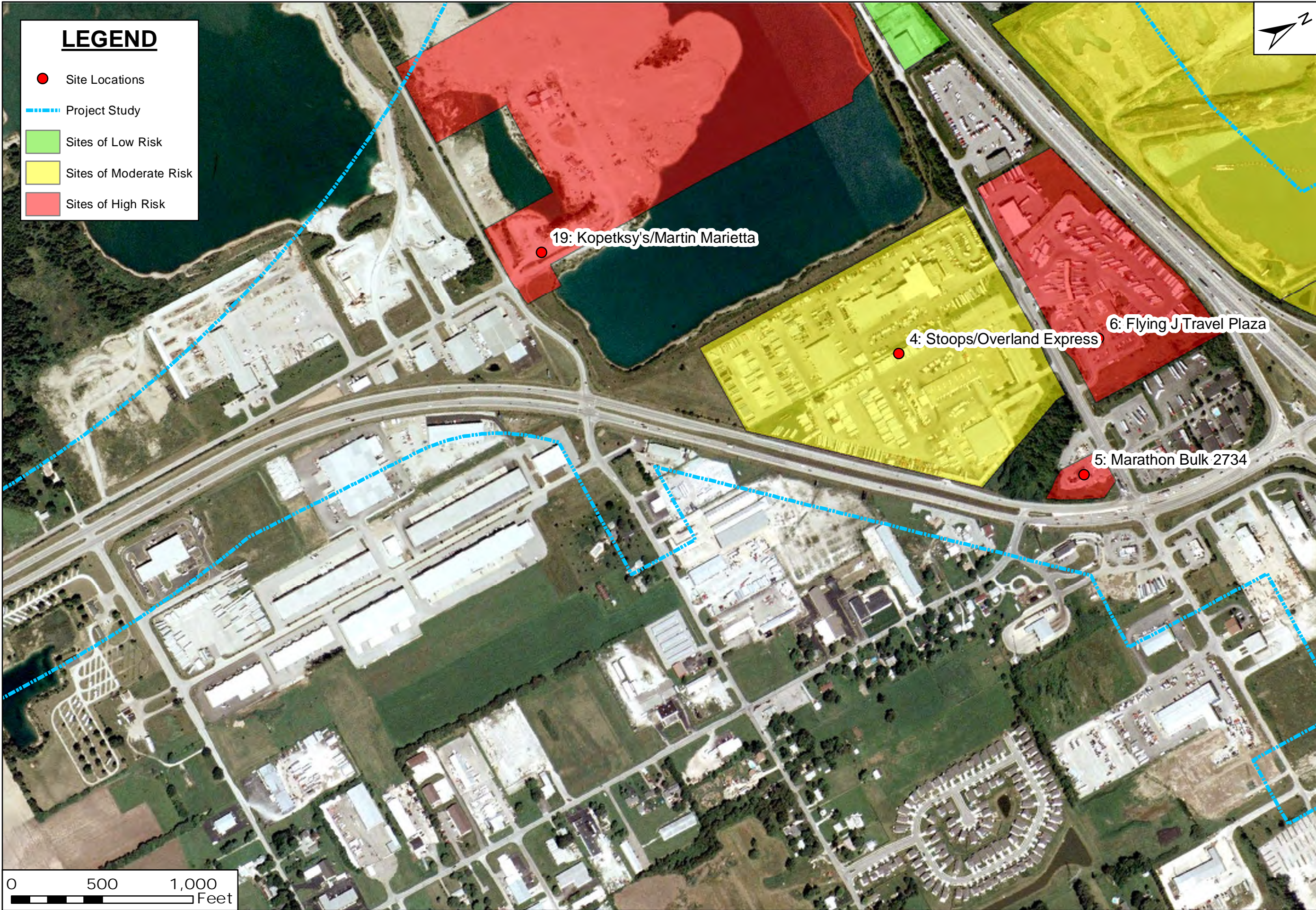
SCALE: 1" = 500'

DATE: 6/6/2016

PROJECT NO. 170EM00228

NOTE: TITLE: FIGURE 23 IMAGE DATE: 2003
 HISTORICAL IMAGERY
 PHASE I ENVIRONMENTAL SITE ASSESSMENT
 INTERSTATE 69-SECTION 6
 MARTINSVILLE TO INDIANAPOLIS, INDIANA

TASK ORDER: PREP: AK REV: JC



LEGEND

- Site Locations
- Project Study
- Sites of Low Risk
- Sites of Moderate Risk
- Sites of High Risk



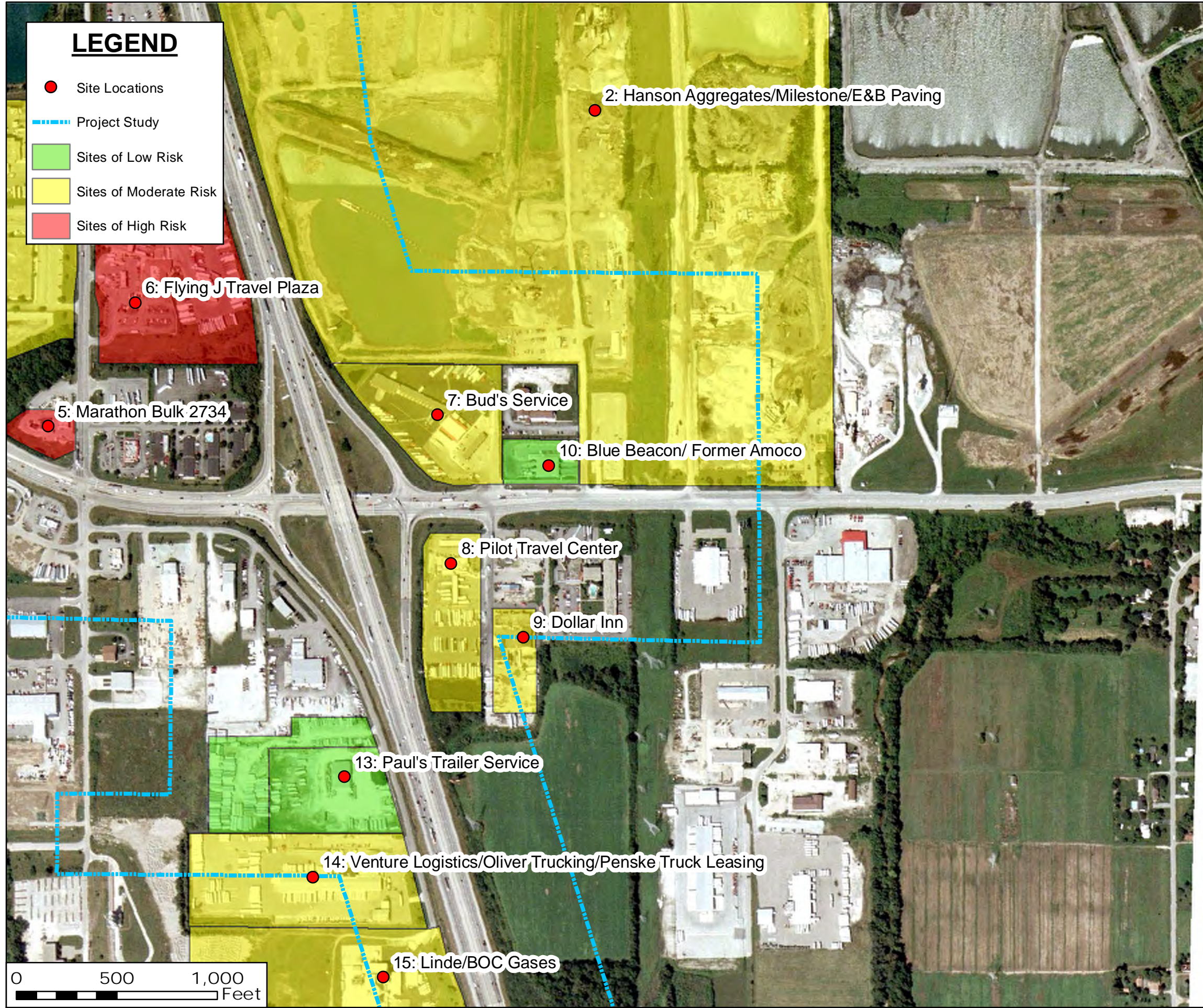
ATC
 ATC Group Services
 Indianapolis, Indiana 46256
 (317) 849-4990

PROJECT NO. 170EM00228
 DATE: 6/6/2016
 SCALE: 1" = 500'

TITLE: FIGURE 24 IMAGE DATE: 2003
 HISTORICAL IMAGERY
 PHASE I ENVIRONMENTAL SITE ASSESSMENT
 INTERSTATE 69-SECTION 6
 MARTINSVILLE TO INDIANAPOLIS, INDIANA

TASK ORDER:
 PREP: AK
 REV: JC

NOTES:
 Path: C:\Users\adam.kairy\Desktop\170EM00228-SECTION 6-2003.mxd

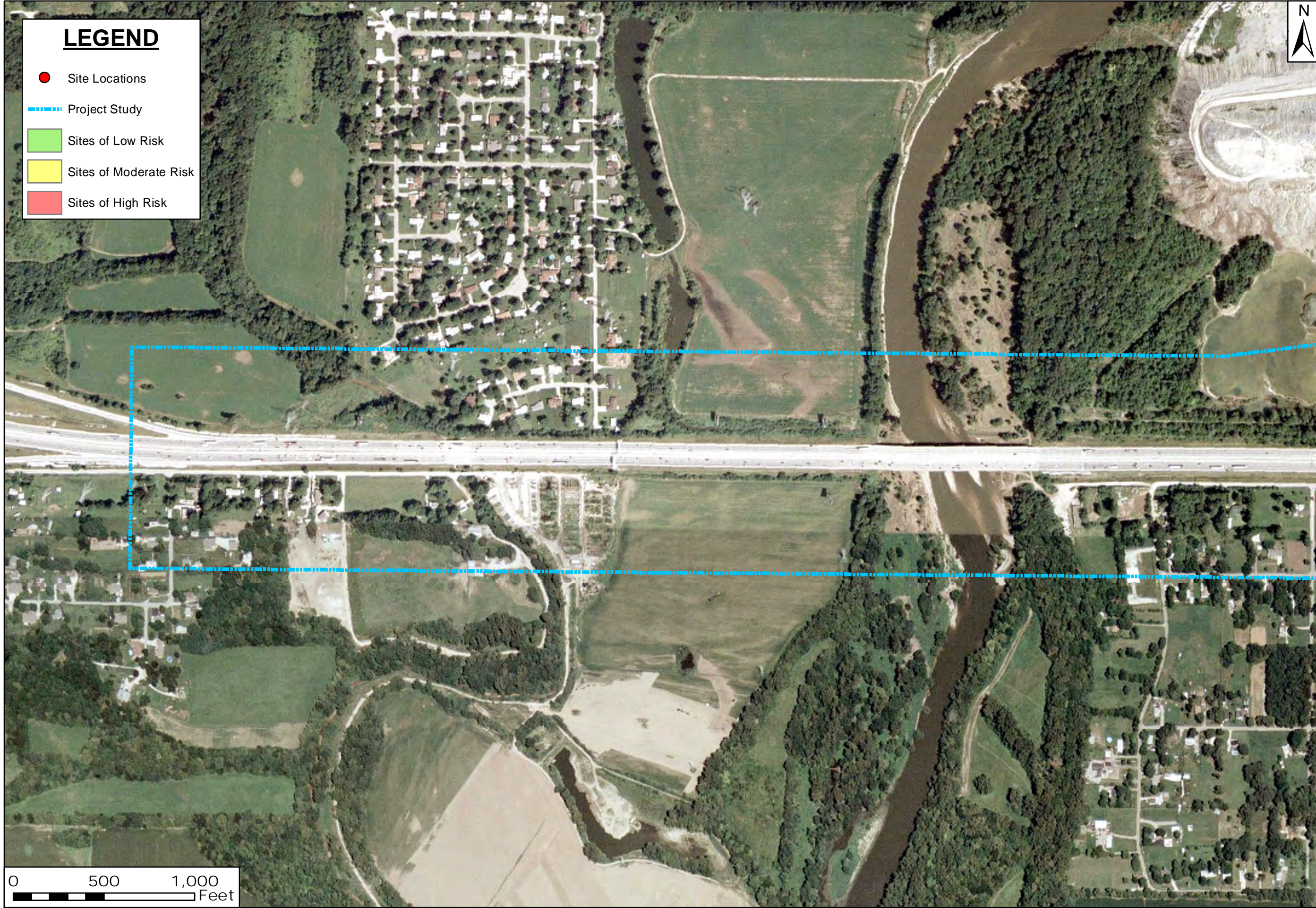


ATC Group Services
Indianapolis, Indiana 46256
SCALE: 1" = 500'
DATE: 6/6/2016
PROJECT NO. 170EM00228

TITLE: FIGURE 25 IMAGE DATE: 2003
HISTORICAL IMAGERY
PHASE I ENVIRONMENTAL SITE ASSESSMENT
INTERSTATE 69-SECTION 6
MARTINSVILLE TO INDIANAPOLIS, INDIANA

TASK ORDER:
PREP: AK
REV: JC

NOTES:



LEGEND

- Site Locations
- Project Study
- Sites of Low Risk
- Sites of Moderate Risk
- Sites of High Risk



NOTES:

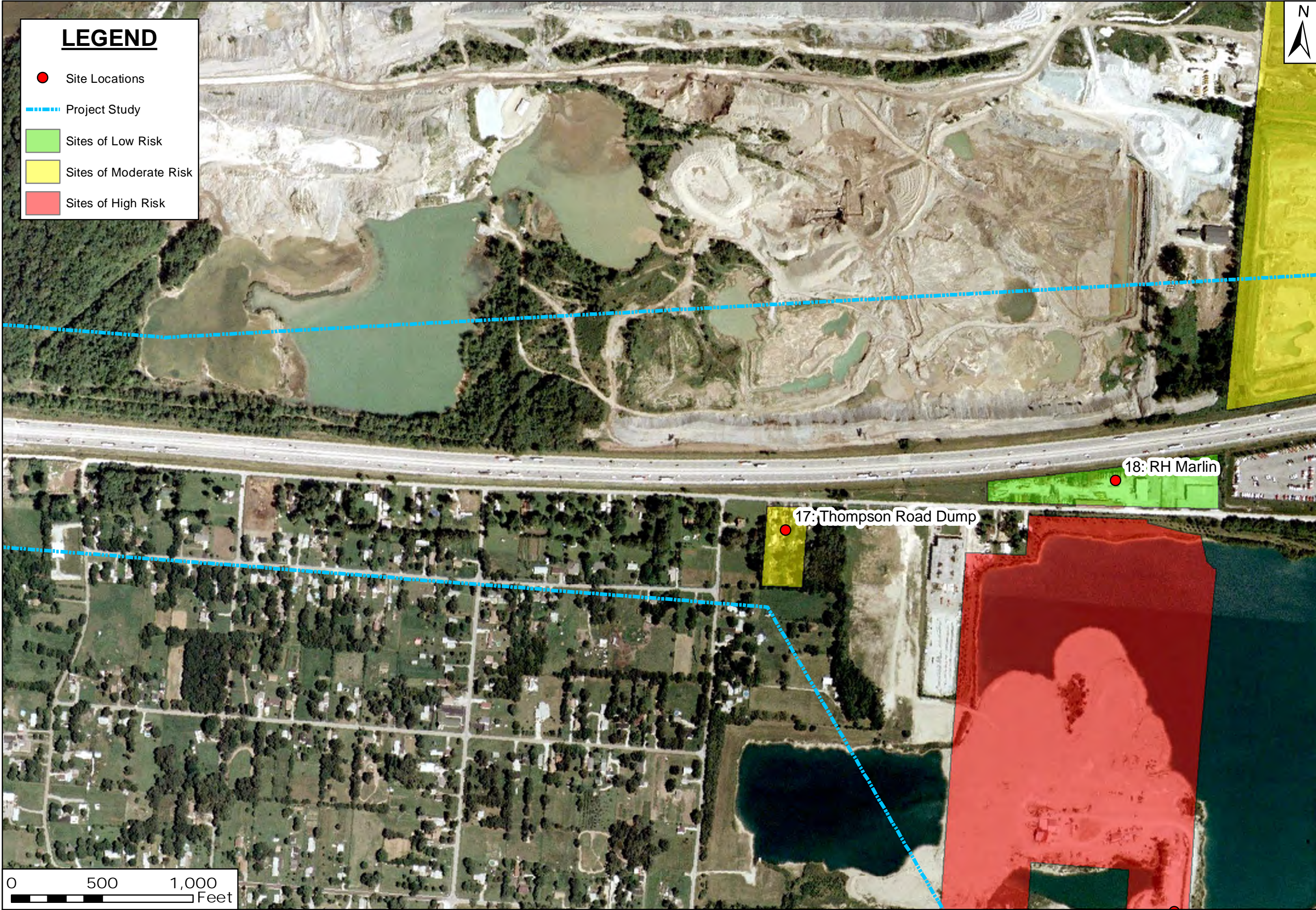
TITLE: FIGURE 26 IMAGE DATE: 2003
HISTORICAL IMAGERY
PHASE I ENVIRONMENTAL SITE ASSESSMENT
INTERSTATE 69-SECTION 6
MARTINSVILLE TO INDIANAPOLIS, INDIANA



ATC Group Services
 Indianapolis, Indiana 46256
 (317) 849-4990

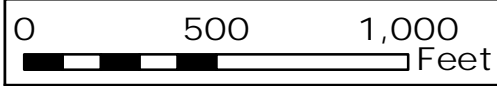
SCALE: 1" = 500'
DATE: 6/6/2016
PROJECT NO: 170EM00228

TASK ORDER:
PREP: AK
REV: JC



LEGEND

- Site Locations
- Project Study
- Sites of Low Risk
- Sites of Moderate Risk
- Sites of High Risk



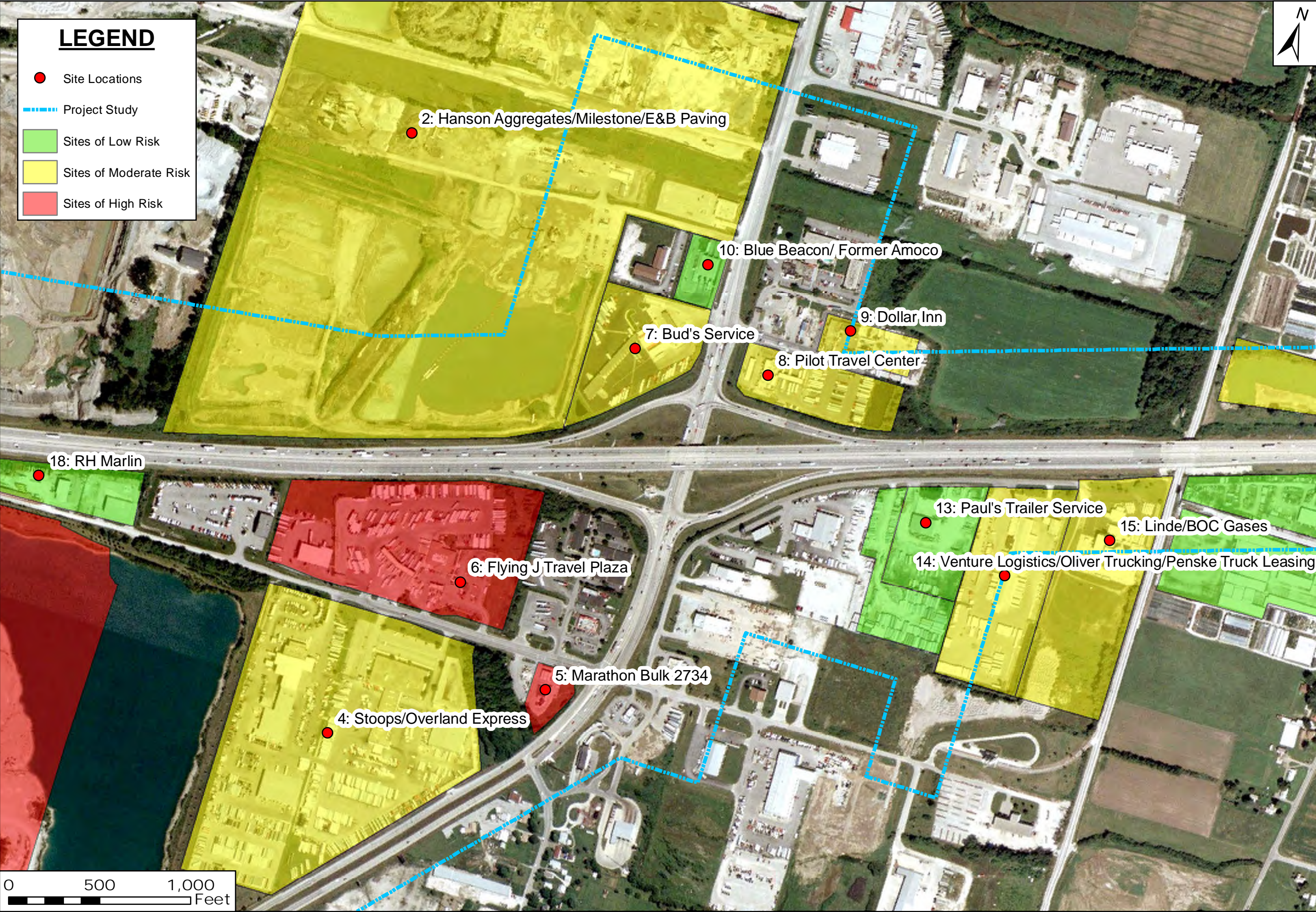
ATC
 ATC Group Services
 Indianapolis, Indiana 46256
 (317) 849-4990

SCALE: 1" = 500'
 DATE: 6/6/2016
 PROJECT NO. 170EM00228

TITLE: FIGURE 27 IMAGE DATE: 2003
 HISTORICAL IMAGERY
 PHASE I ENVIRONMENTAL SITE ASSESSMENT
 INTERSTATE 69-SECTION 6
 MARTINSVILLE TO INDIANAPOLIS, INDIANA

TASK ORDER:
 PREP: AK
 REV: JC

NOTES:



LEGEND

- Site Locations
- Project Study
- Sites of Low Risk
- Sites of Moderate Risk
- Sites of High Risk



ATC

ATC Group Services
Indianapolis, Indiana 46256
(317) 849-4990

SCALE: 1" = 500'
DATE: 6/6/2016
PROJECT NO. 170EM00228

TITLE: FIGURE 28 IMAGE DATE: 2003
 HISTORICAL IMAGERY
 PHASE I ENVIRONMENTAL SITE ASSESSMENT
 INTERSTATE 69-SECTION 6
 MARTINSVILLE TO INDIANAPOLIS, INDIANA

TASK ORDER:
 PREP: AK
 REV: JC

NOTES:

Path: C:\Users\adam.kairy\Desktop\170EM00228-SECTION 6-2003.mxd

2: Hanson Aggregates/Milestone/E&B Paving

10: Blue Beacon/ Former Amoco

9: Dollar Inn

7: Bud's Service

8: Pilot Travel Center

18: RH Marlin

13: Paul's Trailer Service

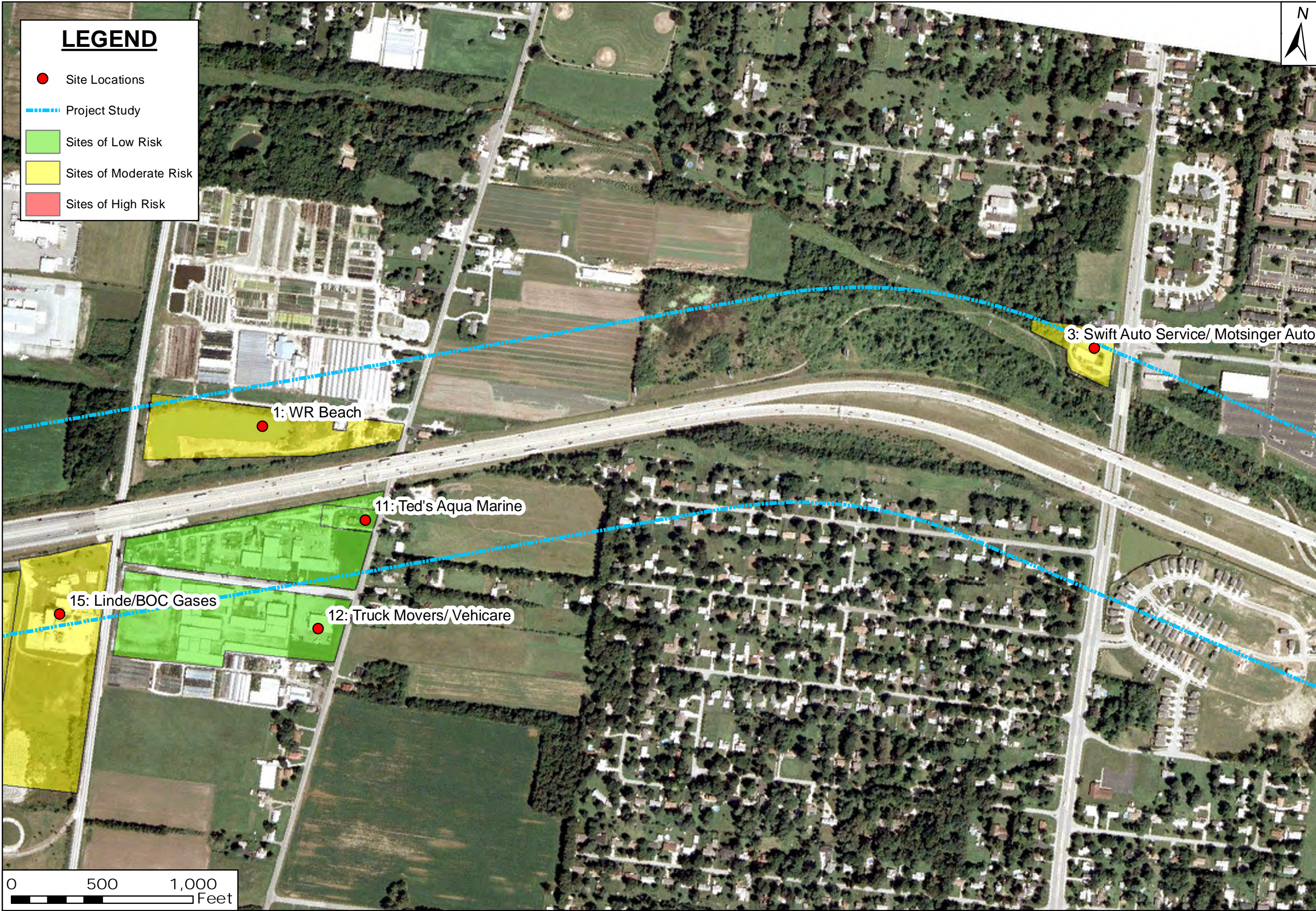
15: Linde/BOC Gases

6: Flying J Travel Plaza

14: Venture Logistics/Oliver Trucking/Penske Truck Leasing

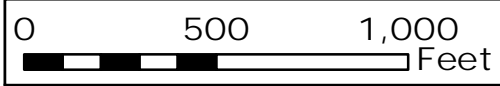
5: Marathon Bulk 2734

4: Stoops/Overland Express



LEGEND

- Site Locations
- Project Study
- Sites of Low Risk
- Sites of Moderate Risk
- Sites of High Risk



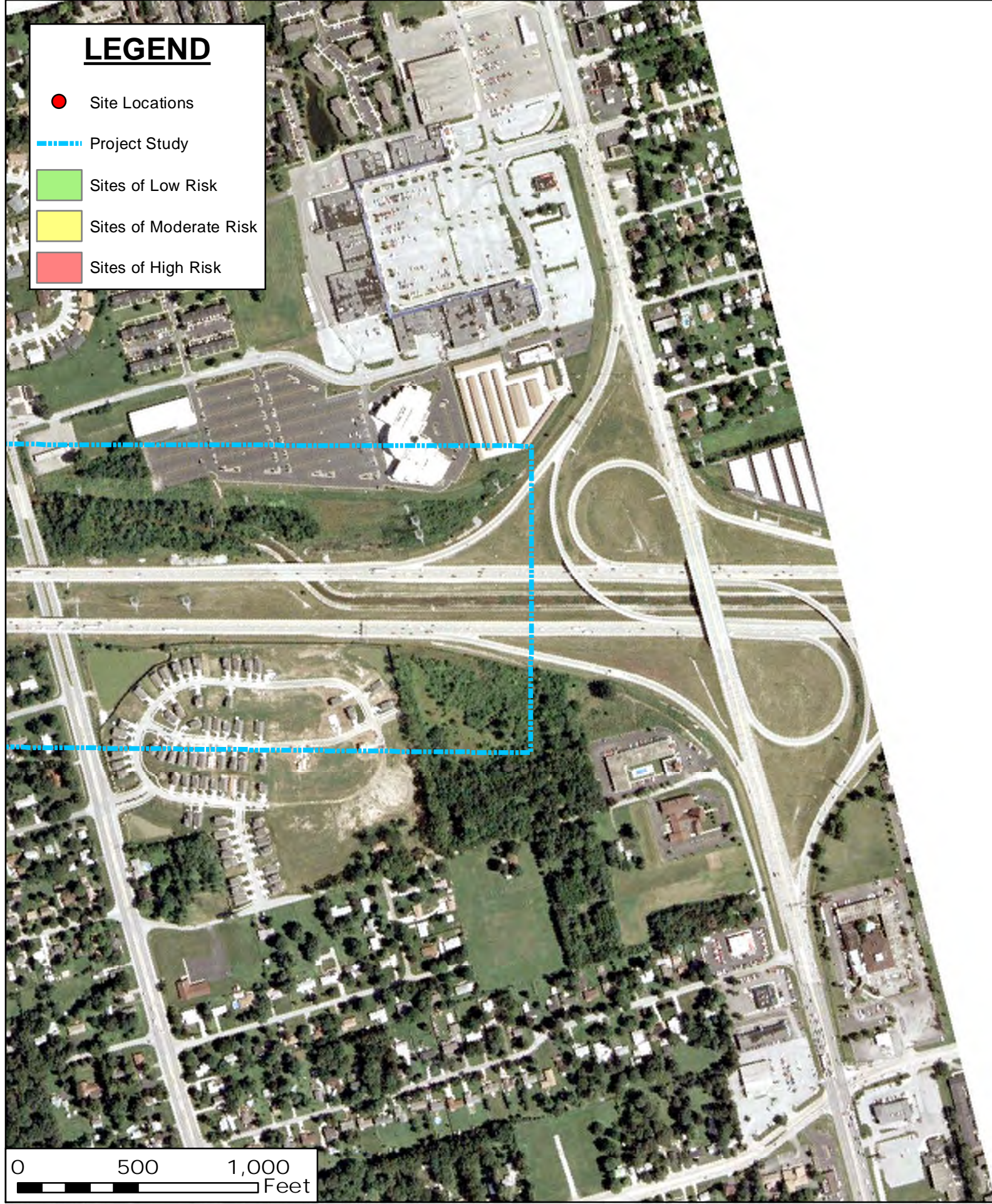
ATC
 ATC Group Services
 Indianapolis, Indiana 46256
 (317) 849-4990

SCALE: 1" = 500'
 DATE: 6/6/2016
 PROJECT NO. 170EM00228

TITLE: FIGURE 29 IMAGE DATE: 2003
 HISTORICAL IMAGERY
 PHASE I ENVIRONMENTAL SITE ASSESSMENT
 INTERSTATE 69-SECTION 6
 MARTINSVILLE TO INDIANAPOLIS, INDIANA

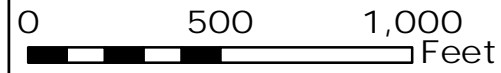
TASK ORDER:
 PREP: AK
 REV: JC

NOTES:
 Path: C:\Users\adam.kairy\Desktop\170EM00228-SECTION 6-2003.mxd



LEGEND

- Site Locations
- Project Study
- Sites of Low Risk
- Sites of Moderate Risk
- Sites of High Risk



No coverage

NOTES:

TITLE: FIGURE 30 IMAGE DATE: 2003
HISTORICAL IMAGERY
PHASE I ENVIRONMENTAL SITE ASSESSMENT
INTERSTATE 69-SECTION 6
MARTINSVILLE TO INDIANAPOLIS, INDIANA

TASK ORDER:

PREP:
AK

REV:
JC



ATC Group Services (317) 849-4990
 Indianapolis, Indiana 46256

SCALE:
1" = 500'

DATE:
6/6/2016

PROJECT NO.
170EM00228



LEGEND

- Site Locations
- Project Study
- Sites of Low Risk
- Sites of Moderate Risk
- Sites of High Risk

0 500 1,000
 Feet



ATC
 ATC Group Services
 Indianapolis, Indiana 46256
 (317) 849-4990

SCALE: 1" = 500'
 DATE: 6/6/2016
 PROJECT NO. 170EM00228

TITLE: FIGURE 1 IMAGE DATE: 2008
 HISTORICAL IMAGERY
 PHASE I ENVIRONMENTAL SITE ASSESSMENT
 INTERSTATE 69-SECTION 6
 MARTINSVILLE TO INDIANAPOLIS, INDIANA

TASK ORDER:
 PREP: AK
 REV: JC

NOTES:
 Path: C:\Users\adam.kairy\Desktop\170EM00228-SECTION 6-2008.mxd



LEGEND

- Site Locations
- Project Study
- Sites of Low Risk
- Sites of Moderate Risk
- Sites of High Risk



ATC Group Services
Indianapolis, Indiana 46256
SCALE: 1" = 500'
DATE: 6/6/2016
PROJECT NO. 170EM00228

TITLE: FIGURE 2 IMAGE DATE: 2008
HISTORICAL IMAGERY
PHASE I ENVIRONMENTAL SITE ASSESSMENT
INTERSTATE 69-SECTION 6
MARTINSVILLE TO INDIANAPOLIS, INDIANA

TASK ORDER:
PREP: AK
REV: JC



NOTES:



LEGEND

- Site Locations
- - - - - Project Study
- Sites of Low Risk
- Sites of Moderate Risk
- Sites of High Risk

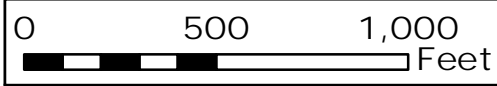


ATC
 ATC Group Services
 Indianapolis, Indiana 46256
 (317) 849-4990

SCALE: 1" = 500'
 DATE: 6/6/2016
 PROJECT NO. 170EM00228

TITLE: FIGURE 3 IMAGE DATE: 2008
 HISTORICAL IMAGERY
 PHASE I ENVIRONMENTAL SITE ASSESSMENT
 INTERSTATE 69-SECTION 6
 MARTINSVILLE TO INDIANAPOLIS, INDIANA

TASK ORDER:
 PREP: AK
 REV: JC



NOTES:
 Path: C:\Users\adam.kairy\Desktop\170EM00228-SECTION 6-2008.mxd



LEGEND

- Site Locations
- Project Study
- Sites of Low Risk
- Sites of Moderate Risk
- Sites of High Risk




ATC Group Services
Indianapolis, Indiana 46256
SCALE: 1" = 500'

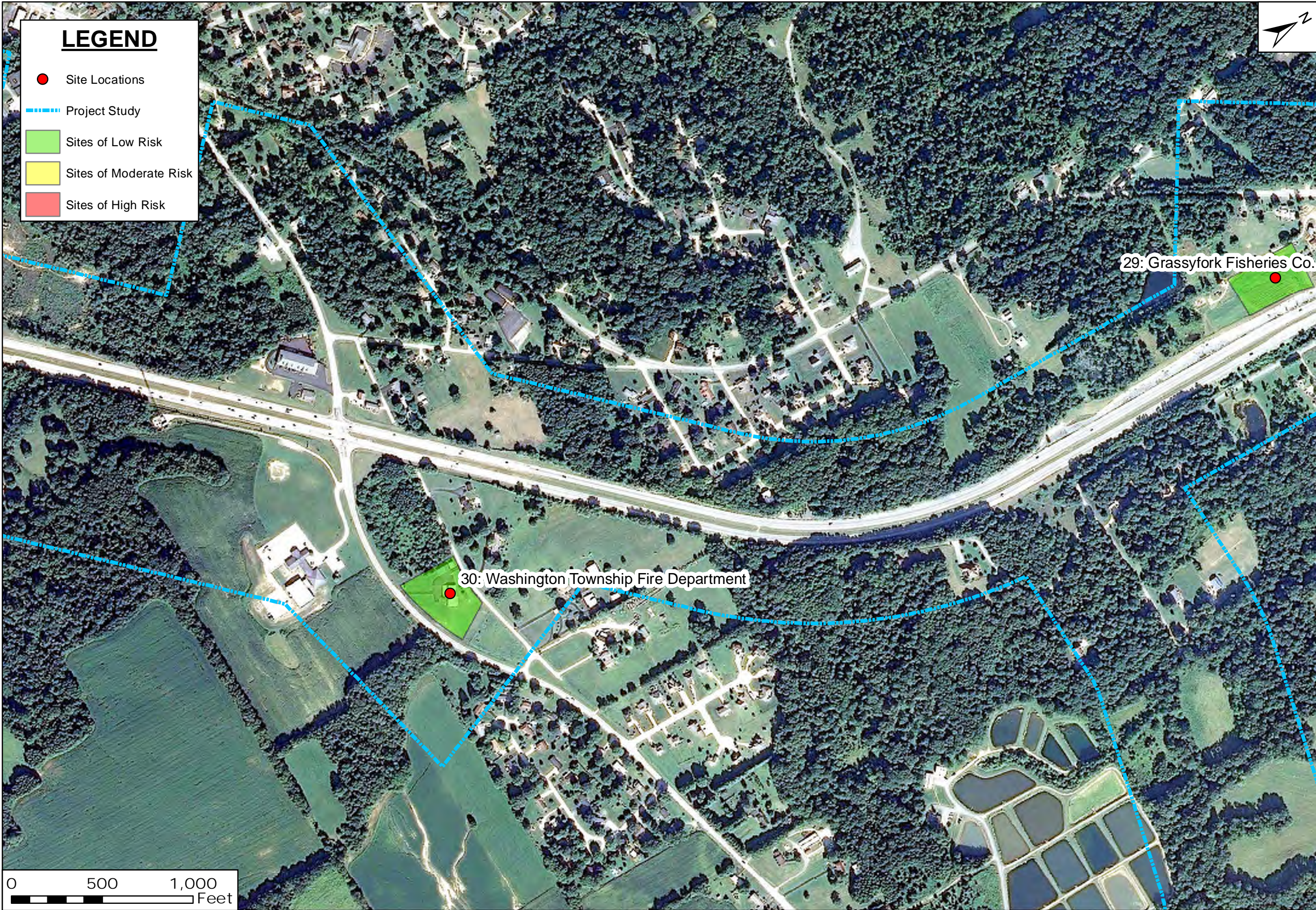
(317) 849-4990
PROJECT NO. 170EM00228
DATE: 6/6/2016

TITLE: FIGURE 4 IMAGE DATE: 2008
 HISTORICAL IMAGERY
 PHASE I ENVIRONMENTAL SITE ASSESSMENT
 INTERSTATE 69-SECTION 6
 MARTINSVILLE TO INDIANAPOLIS, INDIANA

TASK ORDER:
 PREP: AK
 REV: JC

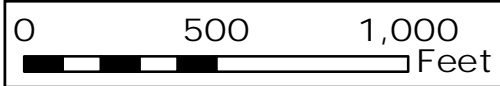
NOTES:

Path: C:\Users\adam.kairy\Desktop\170EM00228-SECTION 6-2008.mxd



LEGEND

- Site Locations
- Project Study
- Sites of Low Risk
- Sites of Moderate Risk
- Sites of High Risk



ATC
 ATC Group Services
 Indianapolis, Indiana 46256
 (317) 849-4990

SCALE: 1" = 500'
 DATE: 6/6/2016
 PROJECT NO. 170EM00228

TITLE: FIGURE 5 IMAGE DATE: 2008
 HISTORICAL IMAGERY
 PHASE I ENVIRONMENTAL SITE ASSESSMENT
 INTERSTATE 69-SECTION 6
 MARTINSVILLE TO INDIANAPOLIS, INDIANA

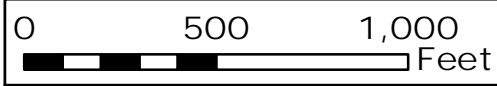
TASK ORDER:
 PREP: AK
 REV: JC

NOTES:



LEGEND

- Site Locations
- Project Study
- Sites of Low Risk
- Sites of Moderate Risk
- Sites of High Risk




ATC Group Services
Indianapolis, Indiana 46256
SCALE: 1" = 500'

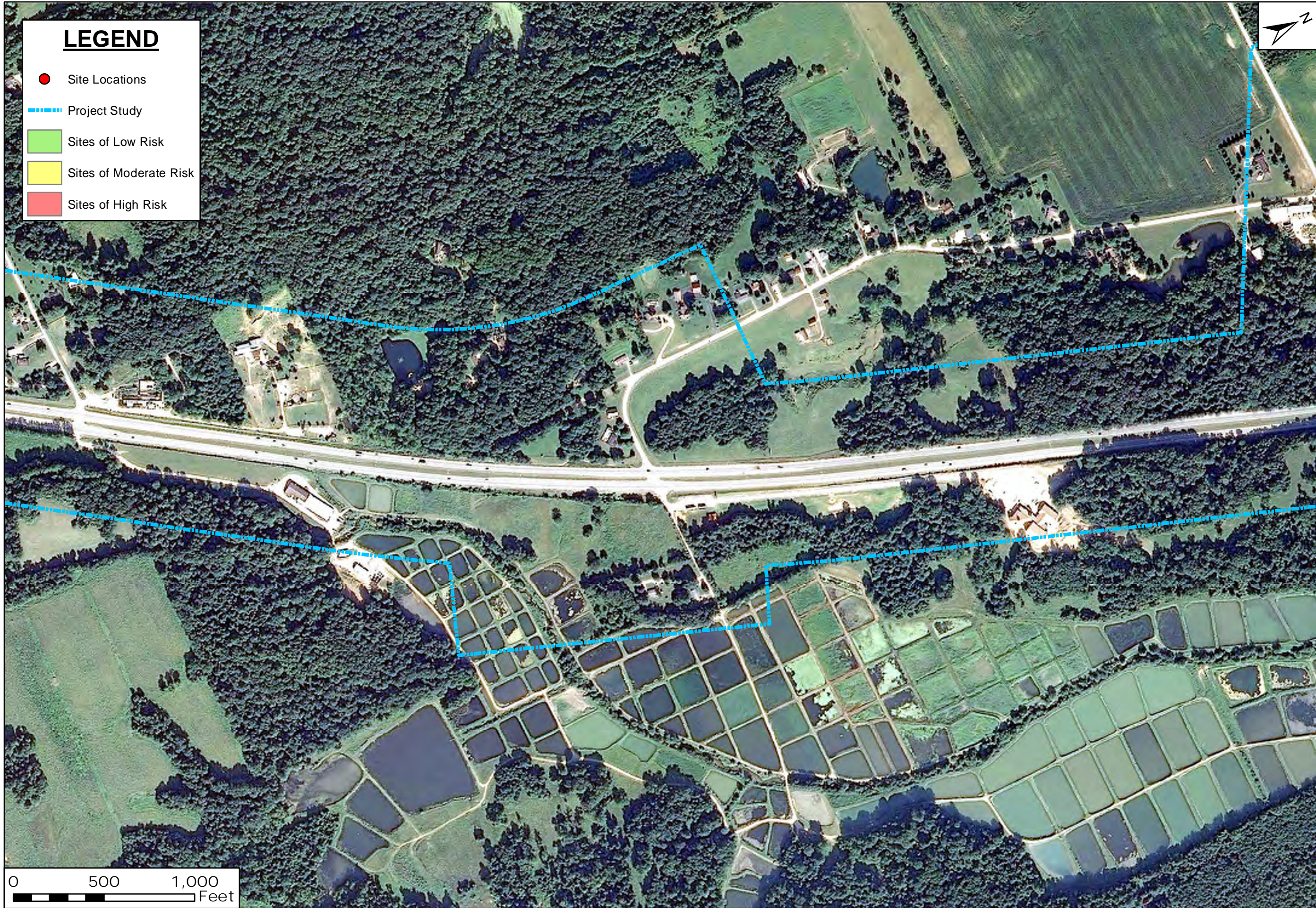
(317) 849-4990
PROJECT NO. 170EM00228
DATE: 6/6/2016

TITLE: FIGURE 6 IMAGE DATE: 2008
 HISTORICAL IMAGERY
 PHASE I ENVIRONMENTAL SITE ASSESSMENT
 INTERSTATE 69-SECTION 6
 MARTINSVILLE TO INDIANAPOLIS, INDIANA

TASK ORDER:
 PREP: AK
 REV: JC

NOTES:

Path: C:\Users\adam.kairy\Desktop\170EM00228-SECTION 6-2008.mxd



LEGEND

- Site Locations
- Project Study
- Sites of Low Risk
- Sites of Moderate Risk
- Sites of High Risk



ATC
 ATC Group Services
 Indianapolis, Indiana 46256
 (317) 849-4990

SCALE: 1" = 500'
 DATE: 6/6/2016
 PROJECT NO. 170EM00228

TITLE: FIGURE 7 IMAGE DATE: 2008
 HISTORICAL IMAGERY
 PHASE I ENVIRONMENTAL SITE ASSESSMENT
 INTERSTATE 69-SECTION 6
 MARTINSVILLE TO INDIANAPOLIS, INDIANA

TASK ORDER:
 PREP: AK
 REV: JC

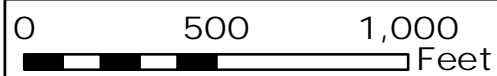
NOTES:
 Path: C:\Users\adam.kairy\Desktop\170EM00228-SECTION 6-2008.mxd



LEGEND

- Site Locations
- Project Study
- Sites of Low Risk
- Sites of Moderate Risk
- Sites of High Risk

27: Marathon Gas



ATC
 ATC Group Services
 Indianapolis, Indiana 46256
 (317) 849-4990

SCALE: 1" = 500'
 DATE: 6/6/2016
 PROJECT NO. 170EM00228

TITLE: FIGURE 8 IMAGE DATE: 2008
 HISTORICAL IMAGERY
 PHASE I ENVIRONMENTAL SITE ASSESSMENT
 INTERSTATE 69-SECTION 6
 MARTINSVILLE TO INDIANAPOLIS, INDIANA

TASK ORDER:
 PREP: AK
 REV: JC

NOTES:
 Path: C:\Users\adam.kairy\Desktop\170EM00228-SECTION 6-2008.mxd



LEGEND

- Site Locations
- Project Study
- Sites of Low Risk
- Sites of Moderate Risk
- Sites of High Risk



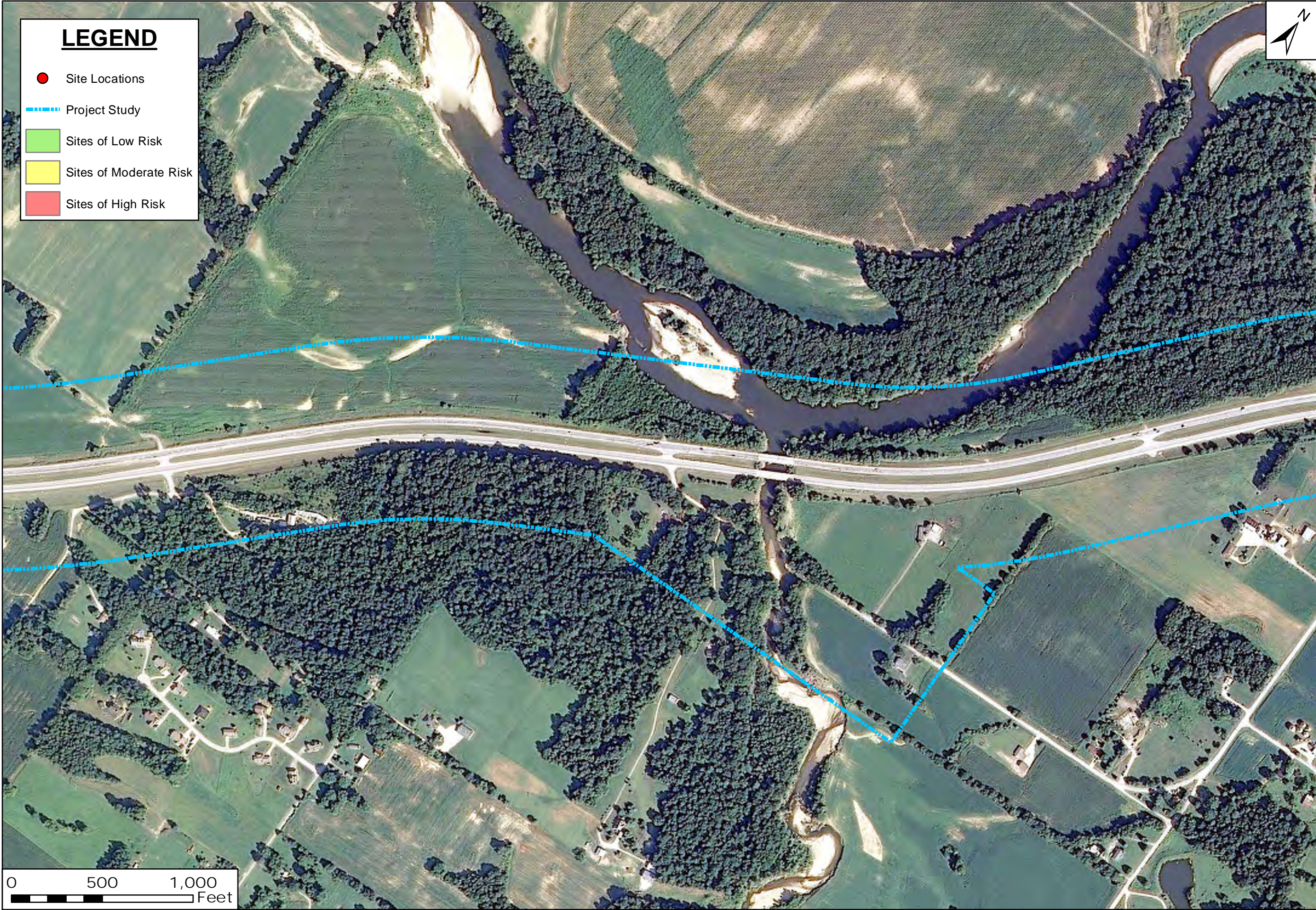
TITLE: FIGURE 9 **IMAGE DATE: 2008**
HISTORICAL IMAGERY
PHASE I ENVIRONMENTAL SITE ASSESSMENT
INTERSTATE 69-SECTION 6
MARTINSVILLE TO INDIANAPOLIS, INDIANA

ATC Group Services
 Indianapolis, Indiana 46256
 (317) 849-4990

SCALE: 1" = 500'
DATE: 6/6/2016
PROJECT NO.: 170EM00228

TASK ORDER:
PREP: AK **REV:** JC

NOTES:
 Path: C:\Users\adam.kairy\Desktop\170EM00228-SECTION 6-2008.mxd



LEGEND

- Site Locations
- Project Study
- Sites of Low Risk
- Sites of Moderate Risk
- Sites of High Risk



ATC
 ATC Group Services
 Indianapolis, Indiana 46256
 (317) 849-4990

SCALE: 1" = 500'
DATE: 6/6/2016
PROJECT NO.: 170EM00228

TITLE: FIGURE 10 IMAGE DATE: 2008
HISTORICAL IMAGERY
PHASE I ENVIRONMENTAL SITE ASSESSMENT
INTERSTATE 69-SECTION 6
MARTINSVILLE TO INDIANAPOLIS, INDIANA

TASK ORDER:
PREP: AK
REV: JC

NOTES:

Path: C:\Users\adam.kairy\Desktop\170EM00228-SECTION 6-2008.mxd



LEGEND

- Site Locations
- - - - - Project Study
- Sites of Low Risk
- Sites of Moderate Risk
- Sites of High Risk



TITLE: FIGURE 11 **IMAGE DATE: 2008**
HISTORICAL IMAGERY
PHASE I ENVIRONMENTAL SITE ASSESSMENT
INTERSTATE 69-SECTION 6
MARTINSVILLE TO INDIANAPOLIS, INDIANA

ATC Group Services (317) 849-4990
 Indianapolis, Indiana 46256

SCALE: 1" = 500'	DATE: 6/6/2016	PROJECT NO.: 170EM00228
----------------------------	--------------------------	-----------------------------------


TASK ORDER:
 PREP: AK REV: JC

NOTES:



LEGEND

- Site Locations
- - - - Project Study
- Sites of Low Risk
- Sites of Moderate Risk
- Sites of High Risk



TITLE: FIGURE 12 **IMAGE DATE: 2008**
HISTORICAL IMAGERY
PHASE I ENVIRONMENTAL SITE ASSESSMENT
INTERSTATE 69-SECTION 6
MARTINSVILLE TO INDIANAPOLIS, INDIANA

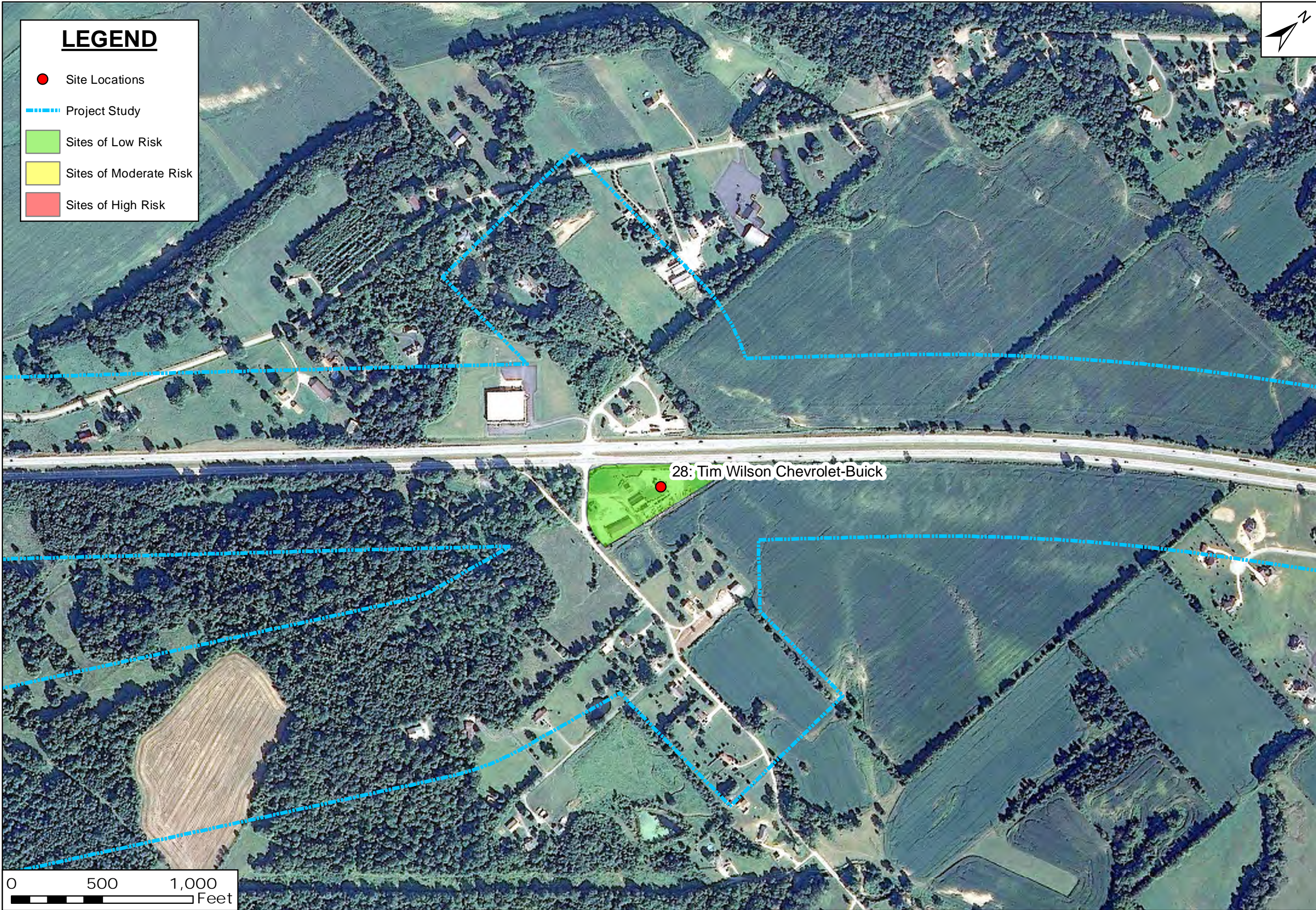


ATC Group Services (317) 849-4990
 Indianapolis, Indiana 46256
SCALE: 1" = 500'
DATE: 6/6/2016
PROJECT NO: 170EM00228

TASK ORDER:
PREP: AK **REV:** JC

Path: C:\Users\adam.kairy\Desktop\69-section 6\mxd\170EM00228-SECTION 6-2008.mxd

NOTES:



LEGEND

- Site Locations
- - - - - Project Study
- Sites of Low Risk
- Sites of Moderate Risk
- Sites of High Risk



ATC
 ATC Group Services
 Indianapolis, Indiana 46256
 (317) 849-4990

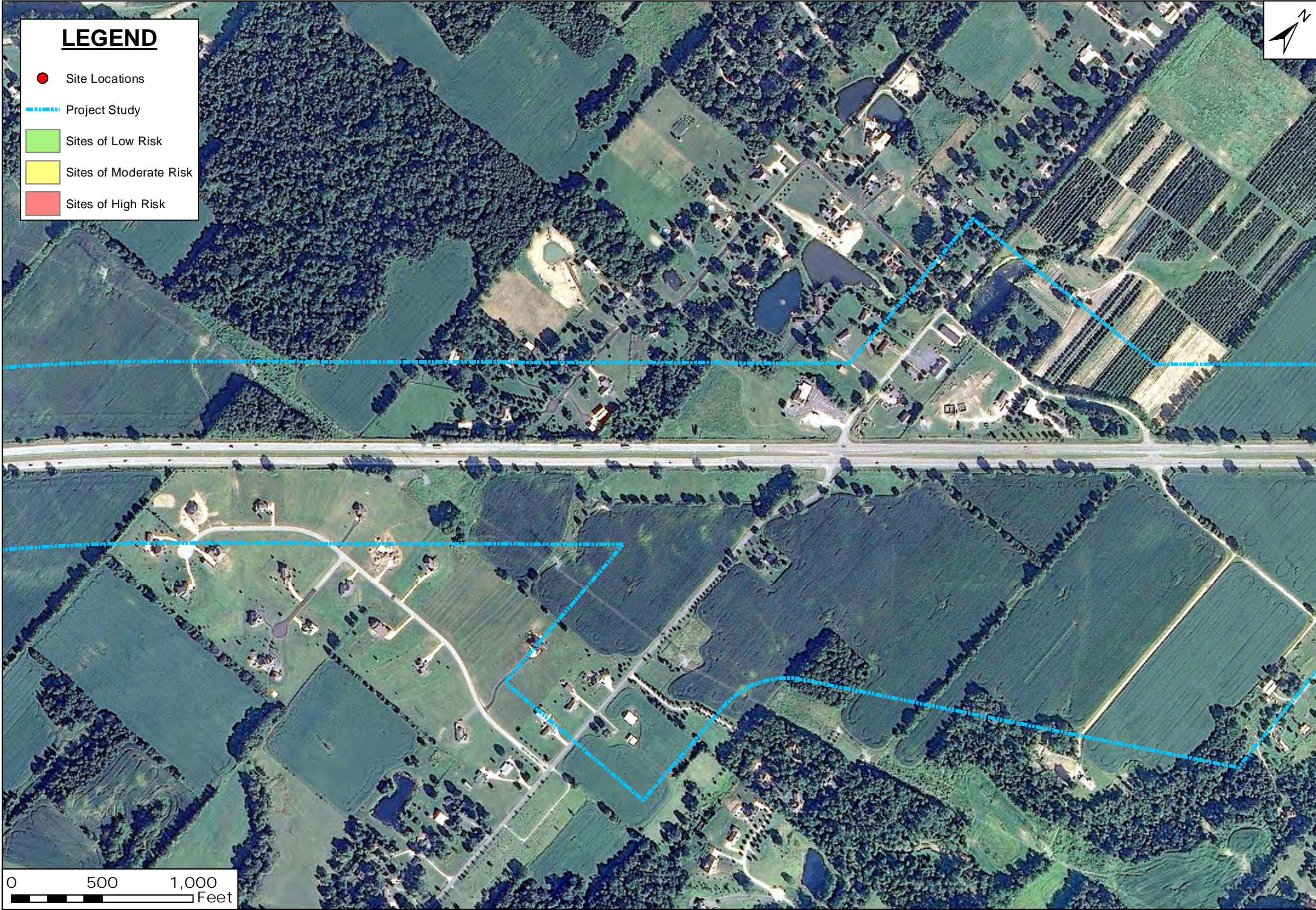
PROJECT NO. 170EM00228
DATE: 6/6/2016
SCALE: 1" = 500'

TITLE: FIGURE 13
IMAGE DATE: 2008
HISTORICAL IMAGERY
PHASE I ENVIRONMENTAL SITE ASSESSMENT
INTERSTATE 69-SECTION 6
MARTINSVILLE TO INDIANAPOLIS, INDIANA

TASK ORDER:
PREP: AK
REV: JC

NOTES:

Path: C:\Users\adam.kairy\Desktop\170EM00228-SECTION 6-2008.mxd



LEGEND

- Site Locations
- - - - - Project Study
- Sites of Low Risk
- Sites of Moderate Risk
- Sites of High Risk



ATC Group Services
Indianapolis, Indiana 46256
SCALE: 1" = 500'

(317) 849-4990
PROJECT NO. 170EM00228
DATE: 6/6/2016

TITLE: FIGURE 14 IMAGE DATE: 2008
 HISTORICAL IMAGERY
 PHASE I ENVIRONMENTAL SITE ASSESSMENT
 INTERSTATE 69-SECTION 6
 MARTINSVILLE TO INDIANAPOLIS, INDIANA

TASK ORDER:
 PREP: AK
 REV: JC

NOTES:
 Path: C:\Users\adam.kairy\Desktop\170EM00228-SECTION 6-2008.mxd