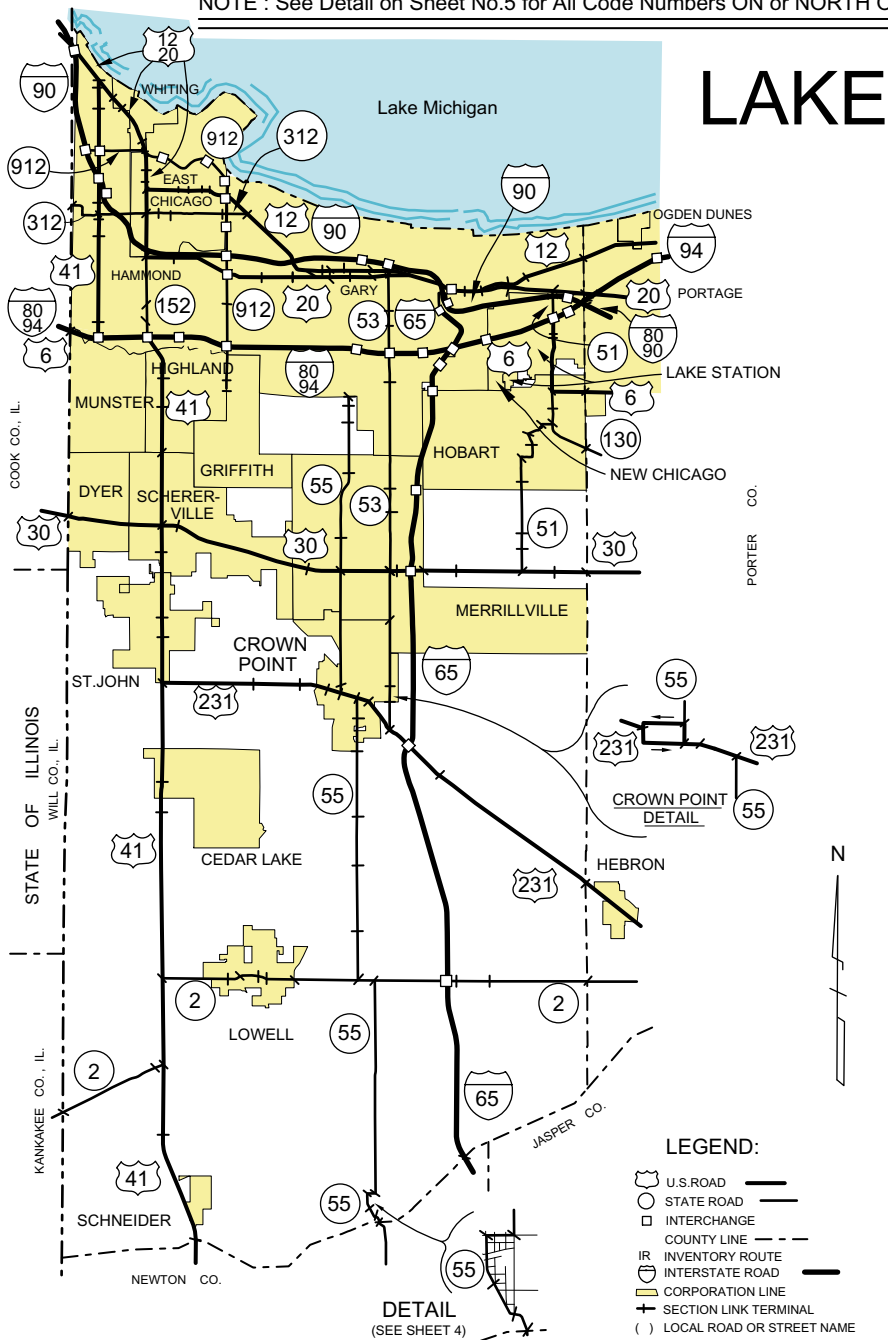


NOTE : See Detail on Sheet No.5 for All Code Numbers ON or NORTH OF U.S.30



# LAKE

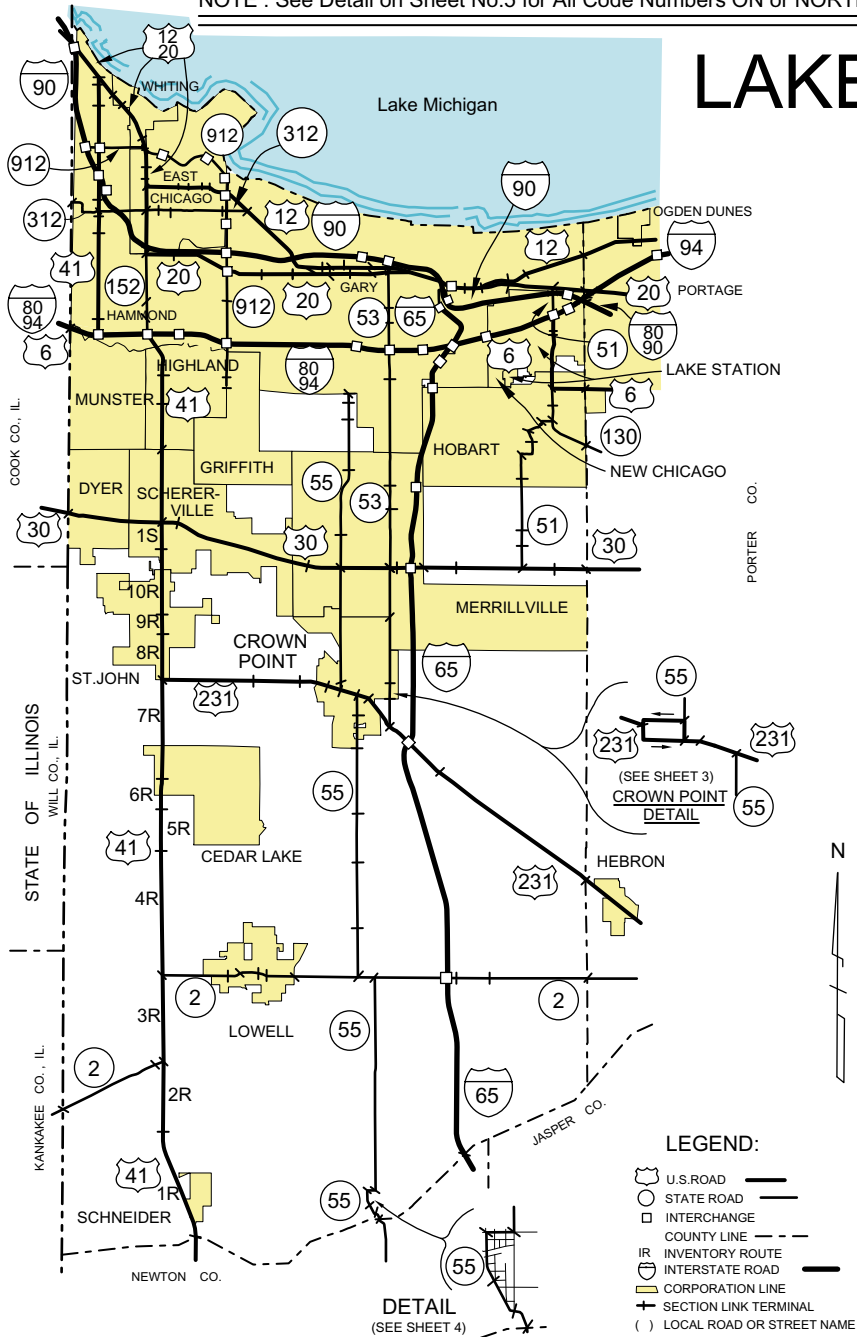
| ROAD NO. | CODE NO. | DAILY TRAFFIC VOLUME | DESCRIPTION OF SECTION LINK TERMINI                    |
|----------|----------|----------------------|--|
| I-65     |          |                      |  |
|          |          |                      |  |
|          |          |                      |  |
|          |          |                      |  |
|          |          |                      |  |
| I-80     |          |                      |  |
|          |          |                      |  |
|          |          |                      |  |
|          |          |                      |  |
|          |          |                      |  |
| I-90     |          |                      |  |
|          |          |                      |  |
|          |          |                      |  |
|          |          |                      |  |
|          |          |                      |  |
| I-94     |          |                      |  |
|          |          |                      |  |
|          |          |                      |  |
|          |          |                      |  |
|          |          |                      |  |
| US-6     | 1G       | 26850                | Illinois State Line<br>(US-6 follows over I-80 / I-94) |
|          | 2G       | 21440                | I-80, I-94 & US-6 Interchange                          |
|          | 3G       | 15520                | Marquette Rd. (Lake Station)                           |
|          | 4G       | 18910                | Central Ave. (Lake Station)                            |
|          | 5G       | 16260                | SR-51 & SR-130   |

NOTE: For interstate Volumes Please See Current Interstate Traffic Flow Map

| ROAD NO. | CODE NO. | DAILY TRAFFIC VOLUME    | DESCRIPTION OF SECTION LINK TERMINI                                 |
|----------|----------|-------------------------|---|
| US-12    | 1H       | 47890                   | Illinois State Line   |
|          | 2H       | 38940                   | I-90 Interchange  |
|          | 3H       | 17500                   | US-41 & Calumet Av. (Hammond)                                       |
|          | 4H       | 11840                   | Atchison Ave. (Whiting)   |
|          | 5H       | 13360                   | 121st St. (Whiting)   |
|          | 6H       | 12690                   | 129th St. (Whiting)   |
|          | 7H       | 10620                   | Riley Rd. (East Chicago)  |
|          | 8H       | 9330                    | Inventory Street 24 (E.Chicago)                                     |
|          | 9H       | 7660                    | US-20 Jct. & Columbus Ave.  |
|          | 1J       | 15910                   | Railroad Ave. (East Chicago)  |
| US-12    | 2J       | 18420                   | East Columbus Dr. (East Chicago)                                    |
|          | 3J       | 16110                   | Drummond St. (East Chicago)   |
|          | 4J       | 17000                   | Elm St. (East Chicago)  |
|          | 5J       | 14660                   | Alder St. (East Chicago)  |
|          | 6J       | 11800                   | SR-912  |
|          | 7J       | 12450                   | SR-312  |
|          | 8J       | 12390                   | Chase St. Rt. & Inv. St. 23 Lt.                                     |
|          |          |                         | US-12 / 20 WB & Bridge St.<br>(Begin US-12 One-way Pair)            |
|          |          |                         | (US-12 Eastbound-Southeast over<br>Bridge St. & East over 5th Ave.) |
|          | 9J       | 6490                    | US-12 / 20 Westbound & Bridge St.                                   |
| US-12    | 10J      | 10750                   | US-20 Rt. & US-20 Eastbound Lt.                                     |
|          | 1K       | 13080                   | Cleveland St. (Gary)  |
|          | 2K       | 13720                   | Fillmore St. (Gary)   |
|          | 3K       | 14020                   | SR-53 (Broadway St.) (Gary)   |
|          |          |                         | US-12 / US-20 & US-12 / US-20 EB<br>(US-12 Westbound over 4th St.)  |
|          | 4K       | 13650                   | US-12 / US-20 & US-12 / US-20 EB                                    |
|          | 5K       | 13000                   | SR-53 (Broadway St.) (Gary)   |
|          | 6K       | 13520                   | Fillmore St. (Gary)   |
|          | 7K       | 11640                   | Buchanan St. (Gary)   |
|          | 8K       | 11110                   | Taft St. (Gary)   |
| US-12    |          |                         | US-12 Eastbound & US-12<br>(End US-12 One-way Pair)                 |
|          | 1L       | 27730                   | US-12 / US-20 EB & US-12 / US-20 WB                                 |
|          | 2L       | 27610                   | Connectors to I-65  |
|          | 3L       | 24560                   | I-90 Interchange  |
|          | 4L       | 19160                   | 7th Ave. (Gary)   |
|          | 5L       | 5830                    | US-20 (Jct. East)   |
|          | 6L       | 5830                    | Lake St. (Gary)   |
| 7L       | 3960     | Inventory St. 13 (Gary) |   |
|          |          |                         | Porter County Line  |

NOTE : See Detail on Sheet No.5 for All Code Numbers ON or NORTH OF U.S.30

# LAKE

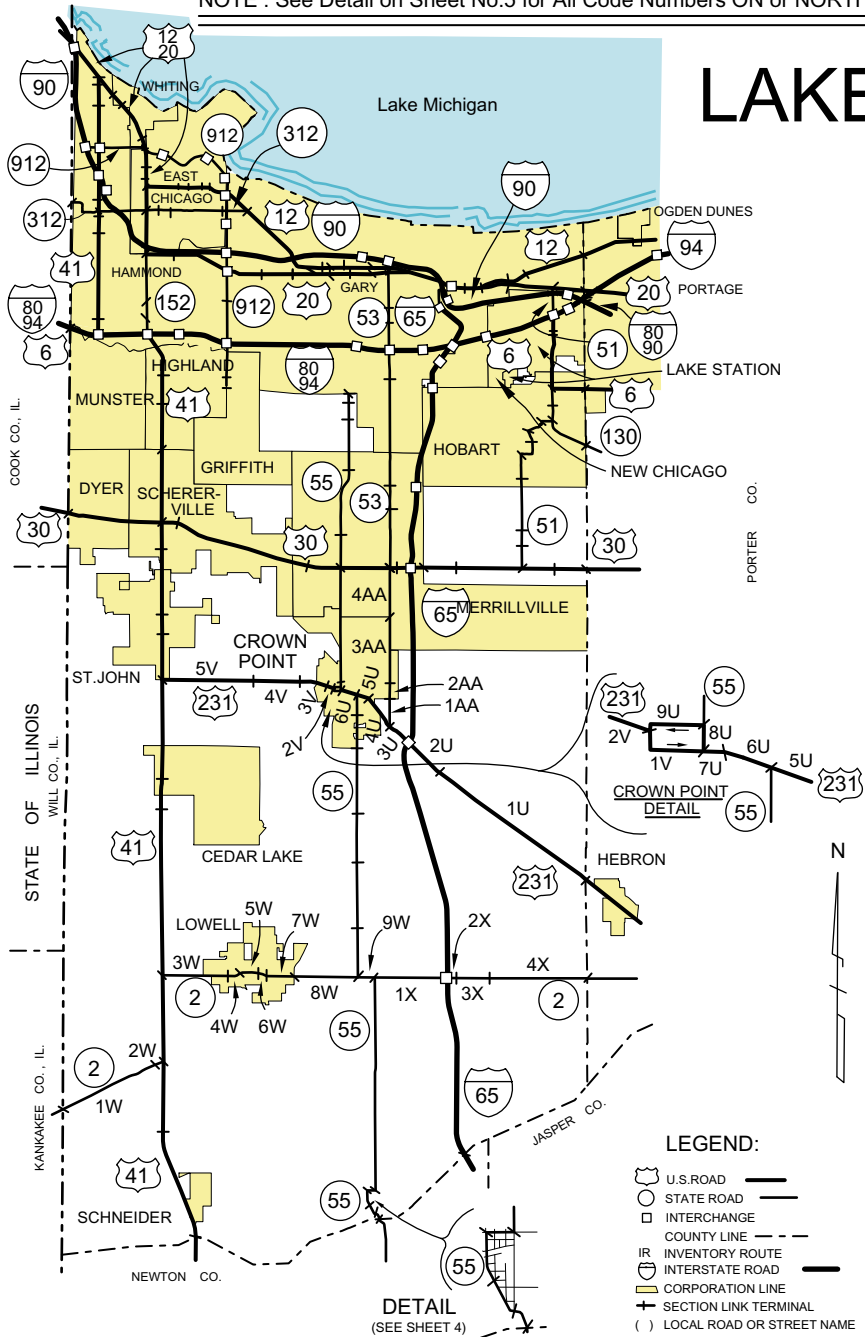


| ROAD NO. | CODE NO. | DAILY TRAFFIC VOLUME | DESCRIPTION OF SECTION LINK TERMINI |
|----------|----------|----------------------|-------------------------------------|
| US-20    |          |                      | Illinois State Line                 |
|          |          |                      | (US-20 follows over US-12)          |
|          |          |                      | US-12 Jct.(Columbus Ave.) (E.Chi.)  |
|          | 1M       | 12510                | 145th St. (East Chicago)            |
|          | 2M       | 14590                | SR-312                              |
|          | 3M       | 14810                | 151st St. (East Chicago)            |
|          | 4M       | 27040                | SR-152 & Carroll St.                |
|          | 5M       | 14360                | Kennedy Ave. (East Chicago)         |
|          | 6M       | 17390                | SR-912 (Cline Ave.) (Hammond)       |
|          | 7M       | 19240                | Dallas St. (Gary)                   |
|          | 8M       | 23440                | Clark Rd. (Gary)                    |
|          | 9M       | 13300                | US-12 EB & US-20 WB (Bridge St)     |
|          |          |                      | (US-20 follows over US-12)          |
|          |          |                      | US-12                               |
|          | 1N       | 13660                | Clay St. (Gary)                     |
|          | 2N       | 15680                | Lake St. (Gary)                     |
|          | 3N       | 14990                | Hobart Rd. (Gary)                   |
|          | 4N       | 13960                | SR-51                               |
|          | 5N       | 16330                | Porter County Line                  |
| US-30    | 1P       | 34400                | Illinois State Line                 |
|          | 2P       | 51330                | US-41                               |
|          | 3P       | 47990                | Lincolnwood Rd. (Schererville)      |
|          | 4P       | 48240                | Taney Pl. (Merrillville)            |
|          | 5P       | 53230                | SR-55                               |
|          | 6P       | 59200                | SR-53                               |
|          | 7P       | 74100                | 81st Place                          |
|          | 8P       | 80990                | I-65                                |
|          | 9P       | 46260                | Mississippi St.                     |
|          | 1Q       | 42900                | Colorado St.                        |
| 2Q       | 38330    | SR-51 & Grand Blvd.  |                                     |
| 3Q       | 29800    | Randolph St.         |                                     |
|          |          | Porter County Line   |                                     |

| ROAD NO. | CODE NO. | DAILY TRAFFIC VOLUME             | DESCRIPTION OF SECTION LINK TERMINI |
|----------|----------|----------------------------------|-------------------------------------|
| US-41    |          |                                  | Newton County Line                  |
|          | 1R       | 9220                             | IR-223 (219th Ave.)                 |
|          | 2R       | 9880                             | SR-2 (W.Jct.) & IR-18 (Belsaw Rd.)  |
|          | 3R       | 8170                             | SR-2 (E.Jct.) & IR-110 (181st St.)  |
|          | 4R       | 10620                            | IR-32 (151st St.)                   |
|          | 5R       | 15920                            | IR-132 (141st St.)                  |
|          | 6R       | 14370                            | 133rd Ave. (Cedar Lake)             |
|          | 7R       | 14220                            | US-231 & IR-48 (109th Ave.)         |
|          | 8R       | 16740                            | 97th Ln. (St.John)                  |
|          | 9R       | 19710                            | 93rd Ave. (St.John)                 |
|          | 10R      | 25290                            | 77th Ave. (Schererville)            |
|          | 1S       | 29770                            | US-30                               |
|          | 2S       | 41150                            | Main St. (Schererville)             |
|          | 3S       | 20680                            | Hart Rd. (Highland)                 |
|          | 4S       | 21390                            | Ridge Rd. (Highland)                |
|          | 5S       | 33660                            | I-80/I-94 Interchange (East Jct.)   |
|          |          |                                  | (US-41 follows over I-80/I-94)      |
| 6S       | 28380    | I-80/I-94 Interchange West Jct.) |                                     |
| 7S       | 25760    | 173rd St. (Hammond)              |                                     |
| 8S       | 19780    | 165th St. (Hammond)              |                                     |
| 9S       | 18760    | Michigan St. (Hammond)           |                                     |
| 1T       | 21220    | Hoffman St. (Hammond)            |                                     |
| 2T       | 28870    | SR-312 (Chicago Ave.) (Hammond)  |                                     |
| 3T       | 21370    | Huehn St. (Hammond)              |                                     |
| 4T       | 18580    | I-90 Toll Rd. Interchange        |                                     |
| 5T       | 21460    | SR-912                           |                                     |
| 6T       | 20270    | 121st St. (Hammond)              |                                     |
| 7T       | 18060    | 116th St. (Hammond)              |                                     |
|          |          | US-12/US-20 (Indianapolis Blvd.) |                                     |
|          |          | (US-41 Follows US-12 & US-20)    |                                     |
|          |          | Illinois State Line              |                                     |

NOTE : See Detail on Sheet No.5 for All Code Numbers ON or NORTH OF U.S.30

# LAKE

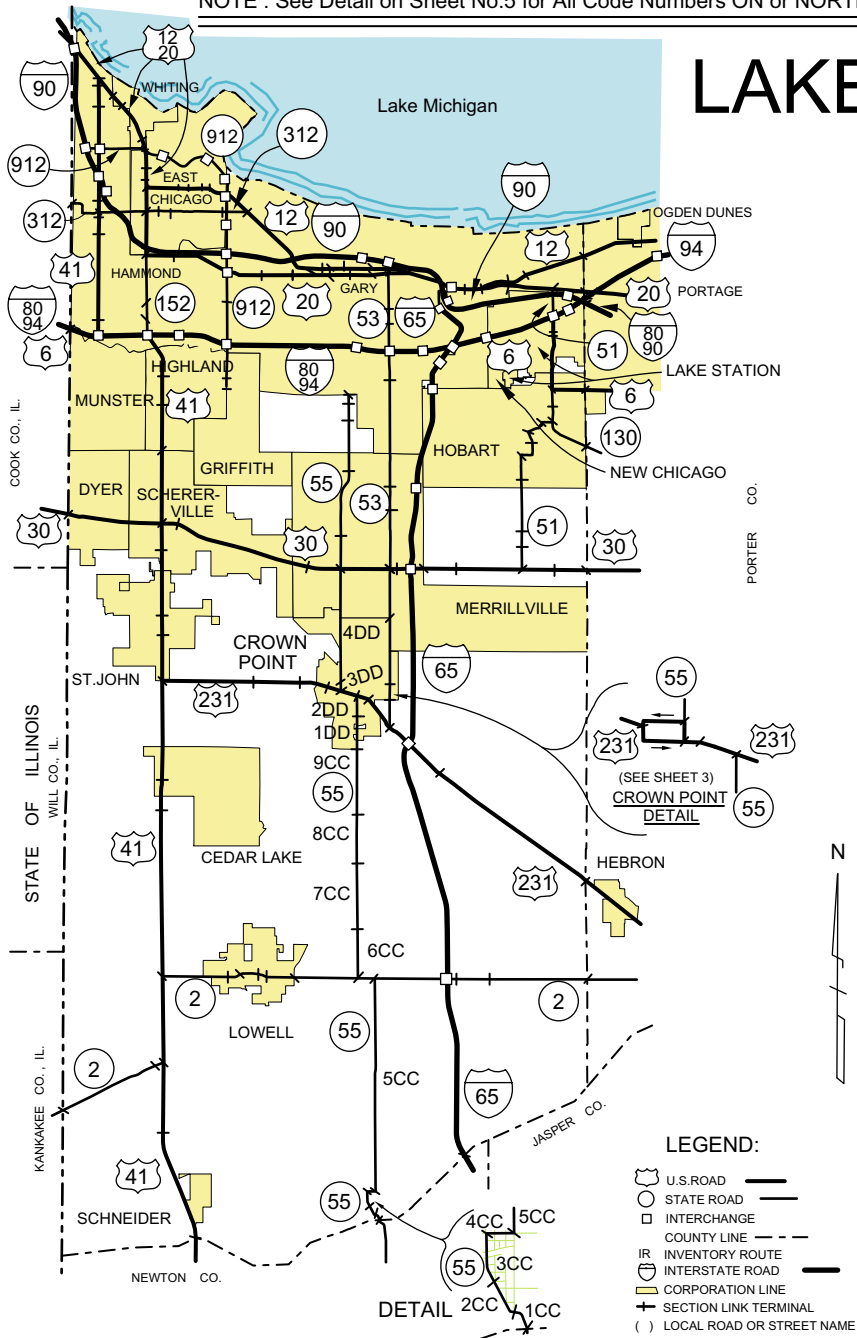


| ROAD NO. | CODE NO. | DAILY TRAFFIC VOLUME | DESCRIPTION OF SECTION LINK TERMINI |   |
|----------|----------|----------------------|-------------------------------------|---|
| US-231   | 1U       | 7830                 | Porter County Line                  |   |
|          | 2U       | 9850                 | IR-41 (Iowa St.)                    |   |
|          | 3U       | 10680                | I-65 Interchange                    |   |
|          | 4U       | 7960                 | SR-53 (Broadway Ave.)               |   |
|          | 5U       | 12130                | 113th Ave.-Joliet St. (IR-50)       |   |
|          | 6U       | 11510                | SR-55 (South Jct.)                  |   |
|          | 7U       | 8230                 | East St. (Crown Point)              |   |
|          | SR-2     | 1V                   | 13250                               | US-231 SB Left & Main St. Left (Begin One-way Pair) (US-231 Northbound) |
|          |          | 2V                   | 8550                                | US-231 SB Left & Main St. Left  |
|          |          | 3V                   | 10790                               | SR-55 & Clark St.Right  |
|          |          | 4V                   | 10950                               | US-231 SB/ SR-55 SB (US-231 Southbound)                                 |
|          |          | 5V                   | 13040                               | US-231 NB Left & SR-55 SB   |
|          |          | 1W                   | 4150                                | US-231 NB Lt, SR-55 (NB&SB) & Main St. (End One-way Pair)               |
|          |          | 2W                   | 4470                                | US-231 SB Left & SR-55 SB Left  |
|          |          | 3W                   | 8910                                | Chase Dr. (Crown Point)   |
| 4W       |          | 10640                | IR-473 (Lane St.)                   |   |
| 5W       |          | 15910                | IR-175 (Fatke Rd.)                  |   |
| SR-53    | 1X       | 8830                 | US-41                               |   |
|          | 2X       | 20550                | Illinois State Line                 |   |
|          | 3X       | 7430                 | IR-328                              |   |
|          | 4X       | 6680                 | US-41 (Jct.South)                   |   |
|          | 5X       | 21600                | (SR-2 follows Over US-41)           |   |
|          | 6X       | 24600                | US-41 (N.Jct) & IR110 (181st St.)   |   |
|          | 7X       | 26300                | Navajo St. (Lowell)                 |   |
|          | 8X       | 34500                | Liberty St. (Lowell)                |   |
|          | 9X       | 28710                | Joe Martin Rd. (Lowell)             |   |
|          | 10X      | 20960                | Burr St. (Lowell)                   |   |

| ROAD NO. | CODE NO. | DAILY TRAFFIC VOLUME | DESCRIPTION OF SECTION LINK TERMINI |
|----------|----------|----------------------|-------------------------------------|
| SR-51    | 1Y       | 7990                 | I-65 Interchange                    |
|          | 2Y       | 9160                 | IR-17 (Colorado St.)                |
|          | 3Y       | 10280                | IR-11 (Range Line Rd.)              |
|          | 4Y       | 14400                | Porter County Line                  |
|          | 5Y       | 11840                | US-30                               |
|          | 6Y       | 12280                | Old Lincoln Highway                 |
|          | 7Y       | 7570                 | Ainsworth Rd.                       |
|          | 8Y       | 14420                | 61st Ave. (Bracken Rd.)             |
|          | 9Y       | 12500                | 10th St.                            |
|          | 10Y      | 14500                | Main St. (Hobart)                   |
| SR-55    | 1Z       | 14500                | 3rd St. & Main St.                  |
|          | 2Z       | 33690                | Cleveland Ave. (Hobart)             |
|          | 3Z       | 13140                | SR-130 (Cleveland Ave.)             |
|          | 1AA      | 13700                | High St. (Hobart)                   |
|          | 2AA      | 18160                | US-6 (East Jct.)                    |
|          | 3AA      | 16790                | (SR-51 follows over US-6)           |
|          | 4AA      | 29870                | I-80/I-94                           |
|          | 5AA      | 21600                | Hobart Rd. (Lake Station)           |
|          | 6AA      | 24600                | US-20                               |
|          | 7AA      | 26300                | US-231                              |
| SR-55    | 8AA      | 34500                | IR-50 (113th Ave.)                  |
|          | 9AA      | 28710                | North St.                           |
|          | 1BB      | 20960                | 93rd Ave. (Merrillville)            |
|          | 2BB      | 18510                | US-30                               |
|          | 3BB      | 9470                 | 71st.Ave. (Merrillville)            |
|          | 4BB      | 8720                 | 61st Ave. (Merrillville)            |
|          | 5BB      | 7560                 | 35th Ave. (Gary)                    |
|          |          |                      | I-80/I-94 Interchange               |
|          |          |                      | 25th Ave. (Gary)                    |
|          |          |                      | 13th Ave. (Gary)                    |

NOTE : See Detail on Sheet No.5 for All Code Numbers ON or NORTH OF U.S.30

# LAKE



| ROAD NO. | CODE NO. | DAILY TRAFFIC VOLUME  | DESCRIPTION OF SECTION LINK TERMINI                      |
|----------|----------|---|--|
| SR-55    | 1CC      | 2380  | Newton County Line                                       |
|          | 2CC      | 1090  | IR-441 (Crown Point St.)                                 |
|          | 3CC      | 1140  | IR-482   |
|          | 4CC      | 470   | IR-480 (Indiana St.)                                     |
|          | 5CC      | 2340  | IR-441 (Crown Point St.)                                 |
|          |          |   | SR-2 (East Jct.)<br>(SR-55 follows over SR-2)            |
|          |          |   | SR-2 (West Jct.)   |
|          | 6CC      | 5840  | IR-126 (169th Ave.)                                      |
|          | 7CC      | 6320  | IR-84 (153rd Ave.)                                       |
|          | 8CC      | 6850  | IR-60 (141st Ave.)                                       |
| 9CC      | 10470    | IR-524 (125th Ave.)   |  |
| 1DD      | 11730    | Greenwood Ave. (Crown Point)                                    |  |
| 2DD      | 14130    | US-231 (South Jct) (Crown Point)<br>(SR-55 follows over US-231) |  |
|          |          | US-231 (North Jct) (Crown Point)                                |  |
| 3DD      | 15190    | North St. (Crown Point)   |  |
| 4DD      | 19570    | US-30   |  |
| 5DD      | 17570    | 73rd Ave. (Merrillville)  |  |
| 6DD      | 21120    | 57th Ave. (Merrillville)  |  |
| 7DD      | 18480    | IR-856 (45th Ave.)  |  |
| 8DD      | 17310    | IR-878 (41st Ave.)  |  |
| 9DD      | 19350    | IR-272 (Ridge Rd.)  |  |
| SR-130   | 1EE      | 8350  | SR-51 & Cleveland Rd.<br>IR-75 (Co.Ln.Rd.) Porter Co.Ln. |
|          |          |   | I-80/I-94 Interchange                                    |
| SR-152   | 1FF      | 27990   | 173rd St.(Hammond)                                       |
|          | 2FF      | 18880   | 169th St.(Hammond)                                       |
|          | 3FF      | 21720   | US-20  |

| ROAD NO. | CODE NO. | DAILY TRAFFIC VOLUME           | DESCRIPTION OF SECTION LINK TERMINI |
|----------|----------|--------------------------------|-------------------------------------|
| SR-312   |          |                                | Illinois State Line                 |
|          | 1GG      | 14140                          | Gostlin Ave.& Sheffield Ave.        |
|          | 2GG      | 6980                           | Hanover St. (Hammond)               |
|          | 3GG      | 6230                           | Sheffield Ave./Chicago St.          |
|          | 4GG      | 11460                          | Cammeron Ave. (Hammond)             |
|          | 5GG      | 14560                          | US-41                               |
|          | 6GG      | 16800                          | Columbia Ave. (Hammond)             |
|          | 7GG      | 16730                          | US-20 (Indpls.Ave.) (E.Chicago)     |
|          | 8GG      | 15400                          | Railroad Ave. (East Chicago)        |
|          | 9GG      | 18460                          | Euclid Ave. (East Chicago)          |
| 1HH      | 10600    | Cline Ave. (East Chicago)      |                                     |
| 2HH      | 6970     | US-12 (Industrial Hwy.) (Gary) |                                     |
| SR-912   |          |                                | I-90                                |
|          | 1JJ      | 11170                          | US-41                               |
|          | 2JJ      | 29030                          | Riley Rd. (East Chicago)            |
|          | 3JJ      | 36370                          | Michigan Ave. (East Chicago)        |
|          | 4JJ      | 46410                          | Guthrie St. (East Chicago)          |
|          | 5JJ      | 40750                          | US-12                               |
|          | 6JJ      | 54360                          | Cline Ave. (Frontage Rd.)           |
|          | 7JJ      | 59630                          | Gary Ave. (East Chicago)            |
|          | 8JJ      | 57100                          | US-20                               |
|          | 9JJ      | 58440                          | 169th St./15th Ave.                 |
| 1KK      | 70020    | I-80/I-94                      |                                     |
| 2KK      | 41570    | 35th Ave. (Griffith)           |                                     |
| 3KK      | 41090    | Ridge Rd. (Griffith)           |                                     |

# LAKE

Counts for Codes 1A to 7L on Sheet No.1  
 Counts for Codes 1M to 7T on Sheet No.2  
 Counts for Codes 1U to 2BB on Sheet No.3  
 Counts for Codes 1CC to 3KK on Sheet No.4

NOTE: Volumes Are Adjusted For Three Or More Axles.

