

P.I. Sta. 30+69.96
 "PR-Governors Pkwy"
 N = 440952.0148
 E = 774212.5395

P.T. Sta. 32+56.24
 "PR-Governors Pkwy"
 N = 440996.4180
 E = 773932.0959

PLOT: 4/4/2023 1:44:05 PM

LEGEND	
(F) Concrete Sidewalk	(K2) HMA for Sidewalk: 140 lbs/sy HMA Surface, Type B 220 lbs/sy HMA Intermediate, Type B 6" CA53 Stone Subgrade Treatment, Type III
(K) Full Depth HMA: 165 lbs/sy QC/QA-HMA, 3, 70, Surface, 12.5 mm 275 lbs/sy QC/QA-HMA, 3, 64, Intermediate, 12.5 mm 330 lbs/sy QC/QA-HMA, 3, 64, Base, 25.0 mm 3" CA53 Stone Subgrade Treatment, Type IBC	(M) PCC for Approaches, 6 in., on Dense Graded Subbase on Subgrade Treatment Type II (6 in. Coarse Aggregate No. 53)
(15A) Curb and Gutter, Concrete, Modified	(62) Pedestrian Fence

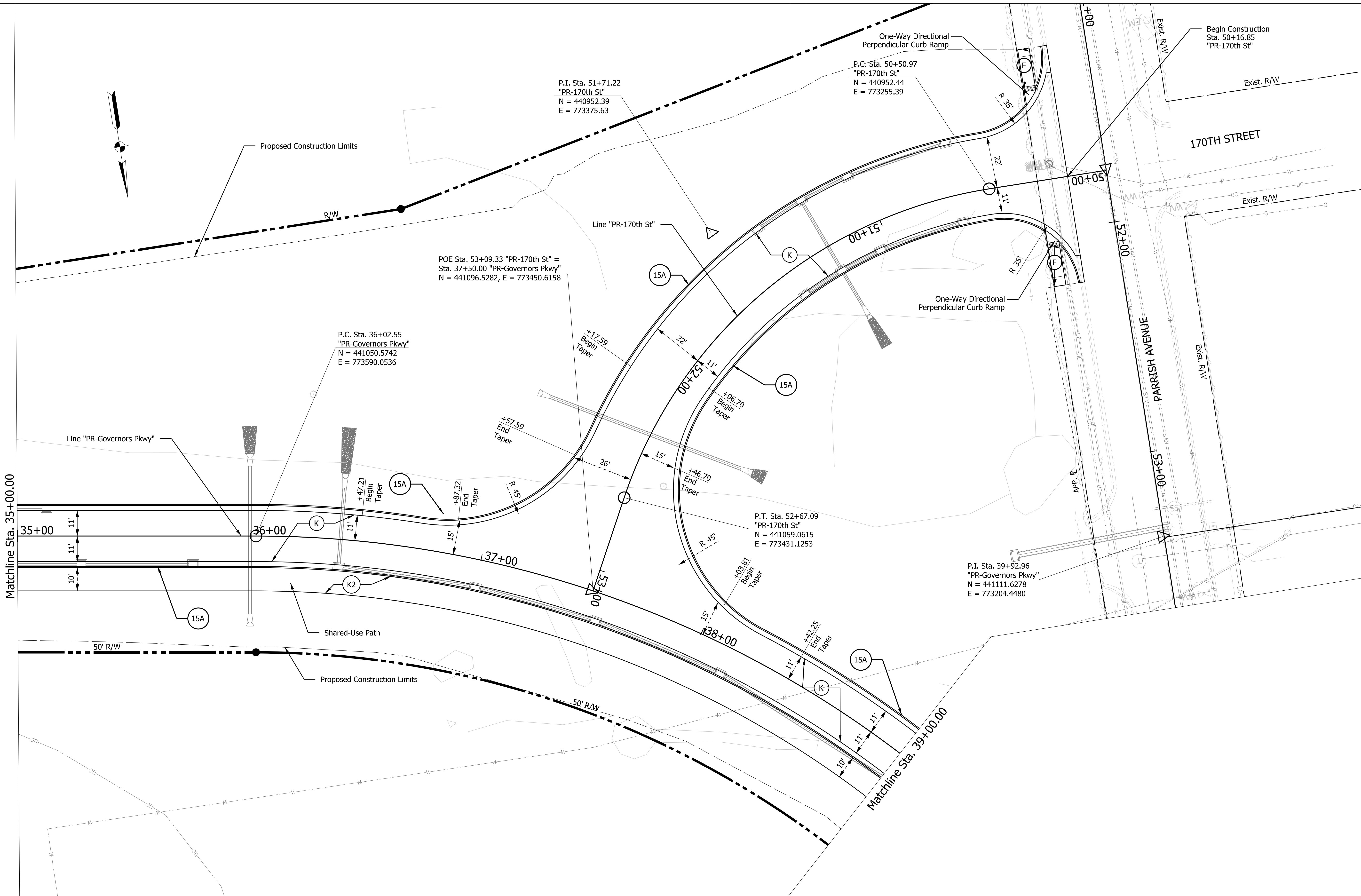
NOT FOR CONSTRUCTION

RECOMMENDED FOR APPROVAL	DESIGN ENGINEER	DATE
DESIGNED: BJJ 06/10/2022	DRAWN: CMD 06/10/2022	
CHECKED: JLP 06/10/2022	CHECKED: JLP 06/10/2022	

INDIANA DEPARTMENT OF TRANSPORTATION

**CONSTRUCTION DETAILS
 "PR-GOVERNORS PKWY"
 STA. 30+00 TO STA. 35+00**

SCALE 1" = 20'	BRIDGE FILE N/A
	DESIGNATION 1801907
SURVEY BOOK ELECTRONIC	SHEETS 29 of 95
CONTRACT B-41851	PROJECT 1801907



Matchline Sta. 35+00.00

Matchline Sta. 39+00.00

Plot: 4/4/2023 1:44:08 PM

LEGEND			
(F)	Concrete Sidewalk	(15A)	Curb and Gutter, Concrete, Modified
(K)	Full Depth HMA: 165 lbs/sy QC/QA-HMA, 3, 70, Surface, 12.5 mm 275 lbs/sy QC/QA-HMA, 3, 64, Intermediate, 12.5 mm 330 lbs/sy QC/QA-HMA, 3, 64, Base, 25.0 mm 3" CA53 Stone Subgrade Treatment, Type IBC	(62)	Pedestrian Fence
(K2)	HMA for Sidewalk: 140 lbs/sy HMA Surface, Type B 220 lbs/sy HMA Intermediate, Type B 6" CA53 Stone Subgrade Treatment, Type III		
(M)	PCC for Approaches, 6 in., on Dense Graded Subbase on Subgrade Treatment Type II (6 in. Coarse Aggregate No. 53)		

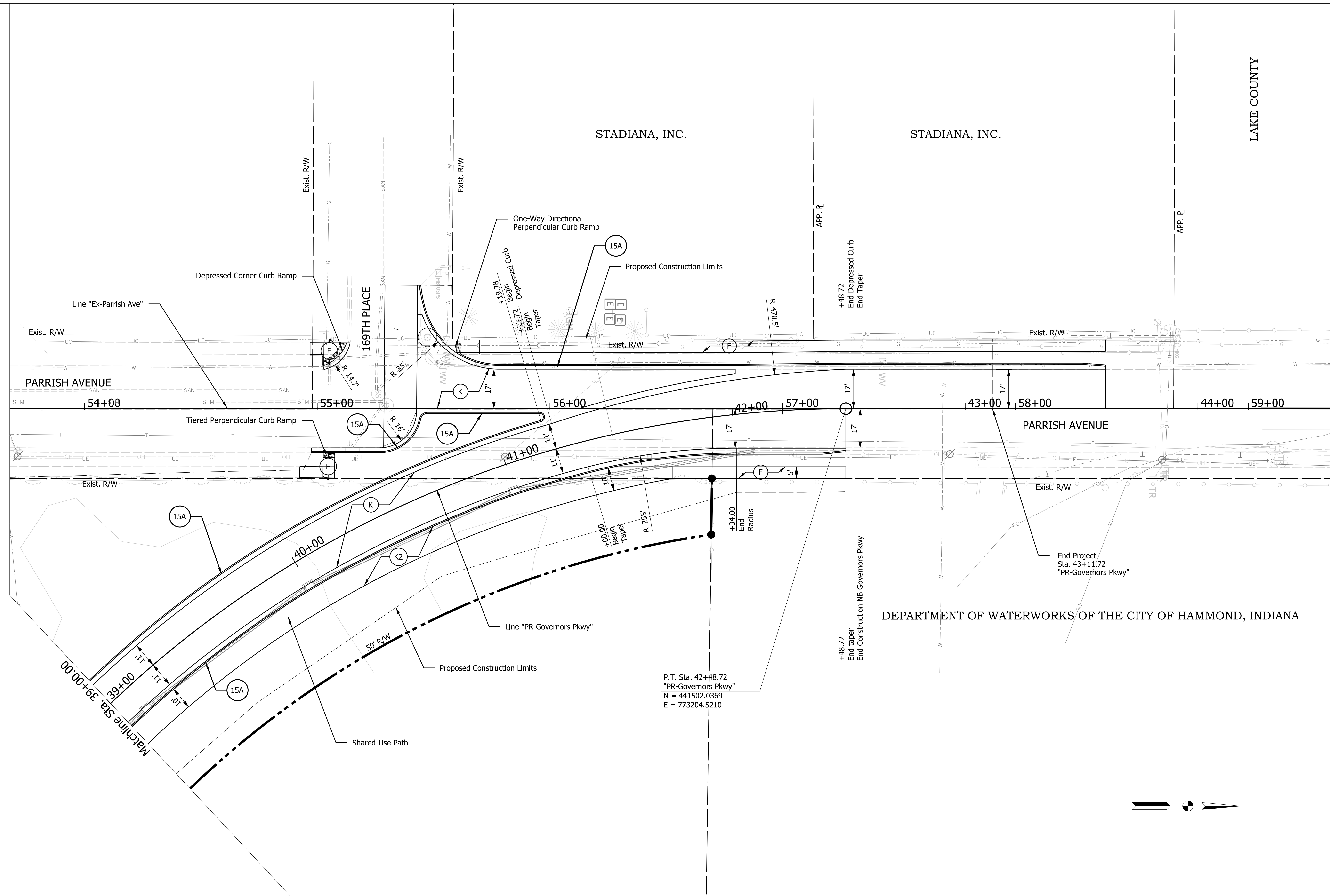
NOT FOR CONSTRUCTION

RECOMMENDED FOR APPROVAL	DESIGN ENGINEER	DATE
DESIGNED: BJZ 06/10/2022	DRAWN: CMD 06/10/2022	
CHECKED: JLP 06/10/2022	CHECKED: JLP 06/10/2022	

INDIANA
DEPARTMENT OF TRANSPORTATION

**CONSTRUCTION DETAILS
"PR-GOVERNORS PKWY"
STA. 35+00 TO STA. 39+00**

SCALE 1" = 20'	BRIDGE FILE N/A
	DESIGNATION 1801907
SURVEY BOOK ELECTRONIC	SHEETS 30 of 95
CONTRACT B-41851	PROJECT 1801907



STADIANA, INC.

STADIANA, INC.

DEPARTMENT OF WATERWORKS OF THE CITY OF HAMMOND, INDIANA

Plo: 4/4/2023 1:44:11 PM

LEGEND				
(F)	Concrete Sidewalk	(15A)	Curb and Gutter, Concrete, Modified	
(K)	Full Depth HMA: 165 lbs/sy QC/QA-HMA, 3, 70, Surface, 12.5 mm 275 lbs/sy QC/QA-HMA, 3, 64, Intermediate, 12.5 mm 330 lbs/sy QC/QA-HMA, 3, 64, Base, 25.0 mm 3" CA53 Stone Subgrade Treatment, Type IBC	(K2)	HMA for Sidewalk: 140 lbs/sy HMA Surface, Type B 220 lbs/sy HMA Intermediate, Type B 6" CA53 Stone Subgrade Treatment, Type III	
	(M)	PCC for Approaches, 6 in., on Dense Graded Subbase on Subgrade Treatment Type II (6 in. Coarse Aggregate No. 53)	(62)	Pedestrian Fence

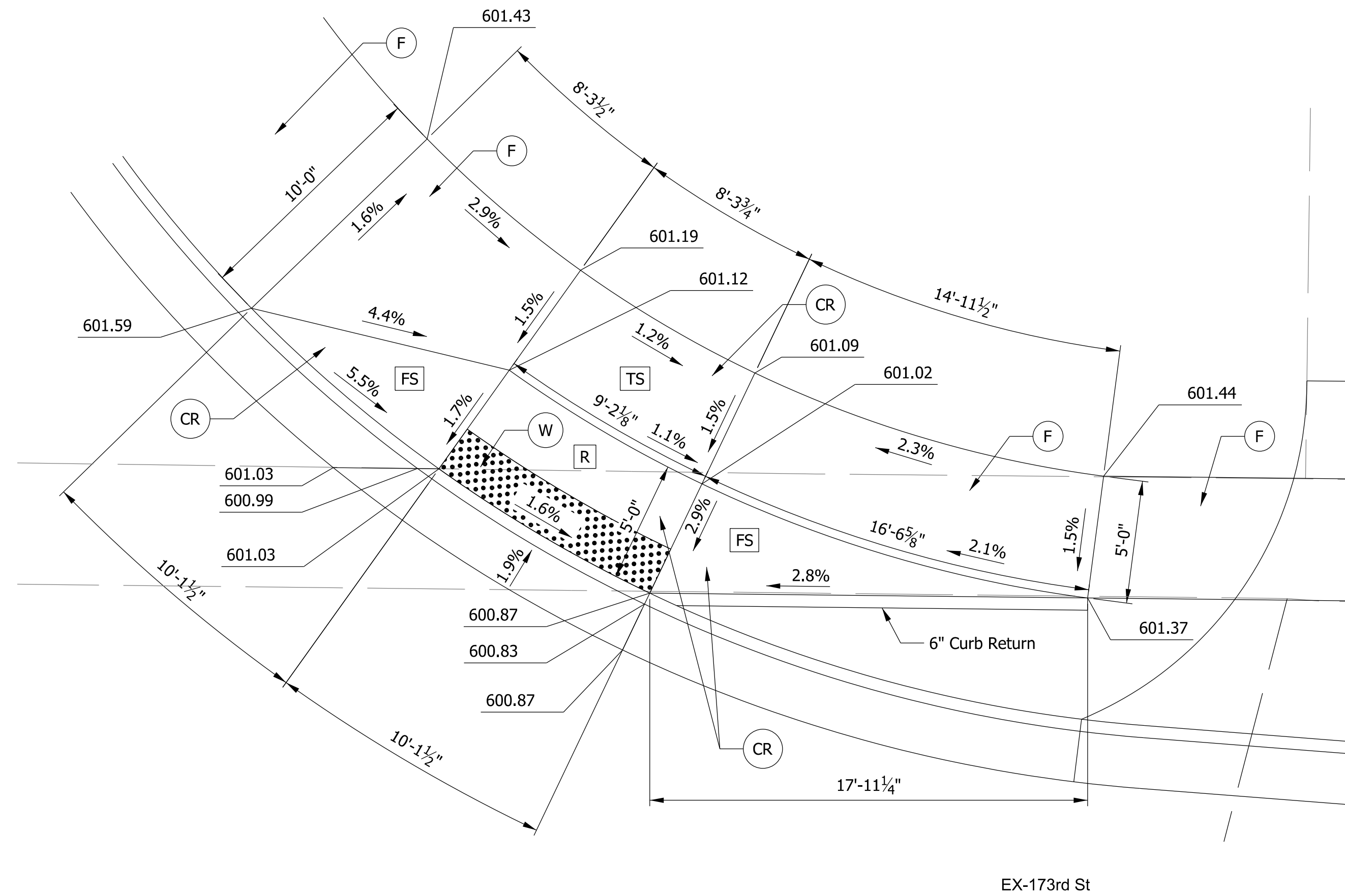
NOT FOR CONSTRUCTION

RECOMMENDED FOR APPROVAL	DESIGN ENGINEER	DATE
DESIGNED: BJB 06/10/2022	DRAWN: CMD 06/10/2022	
CHECKED: JLP 06/10/2022	CHECKED: JLP 06/10/2022	

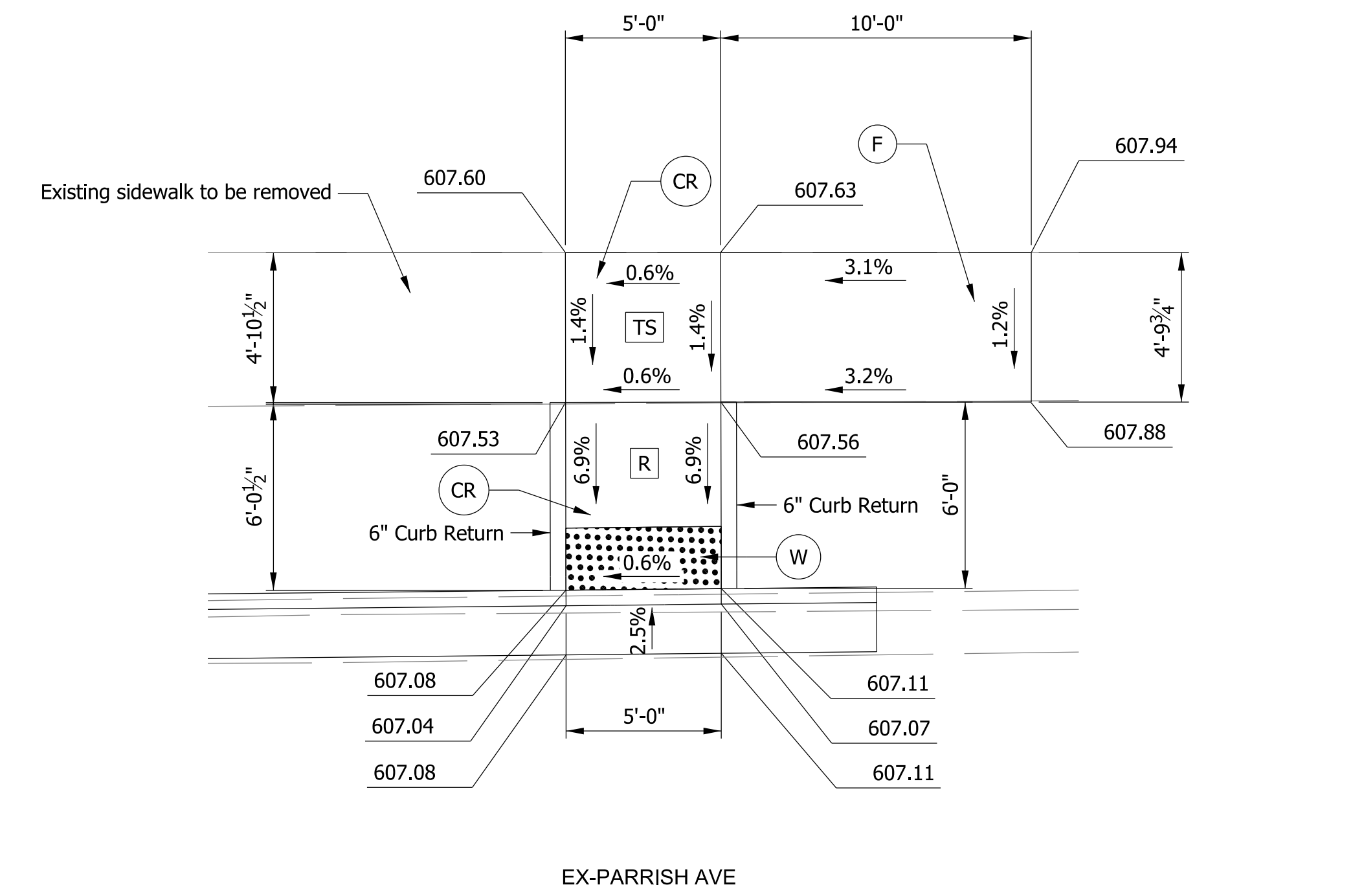
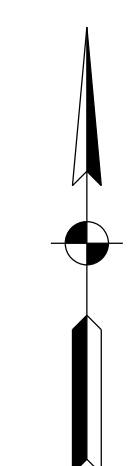
INDIANA DEPARTMENT OF TRANSPORTATION	
CONSTRUCTION DETAILS "PR-GOVERNORS PKWY" STA. 39+00 TO STA. 45+00	

SCALE 1" = 20'	BRIDGE FILE N/A
	DESIGNATION 1801907
SURVEY BOOK ELECTRONIC	SHEETS 31 of 95
CONTRACT B-41851	PROJECT 1801907

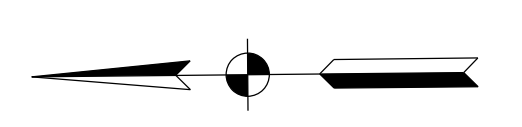
PR-GOVERNORS PKWY



BLENDed TRANSITION CURB RAMP
NE CORNER 173RD STREET AND GOVERNORS PARKWAY

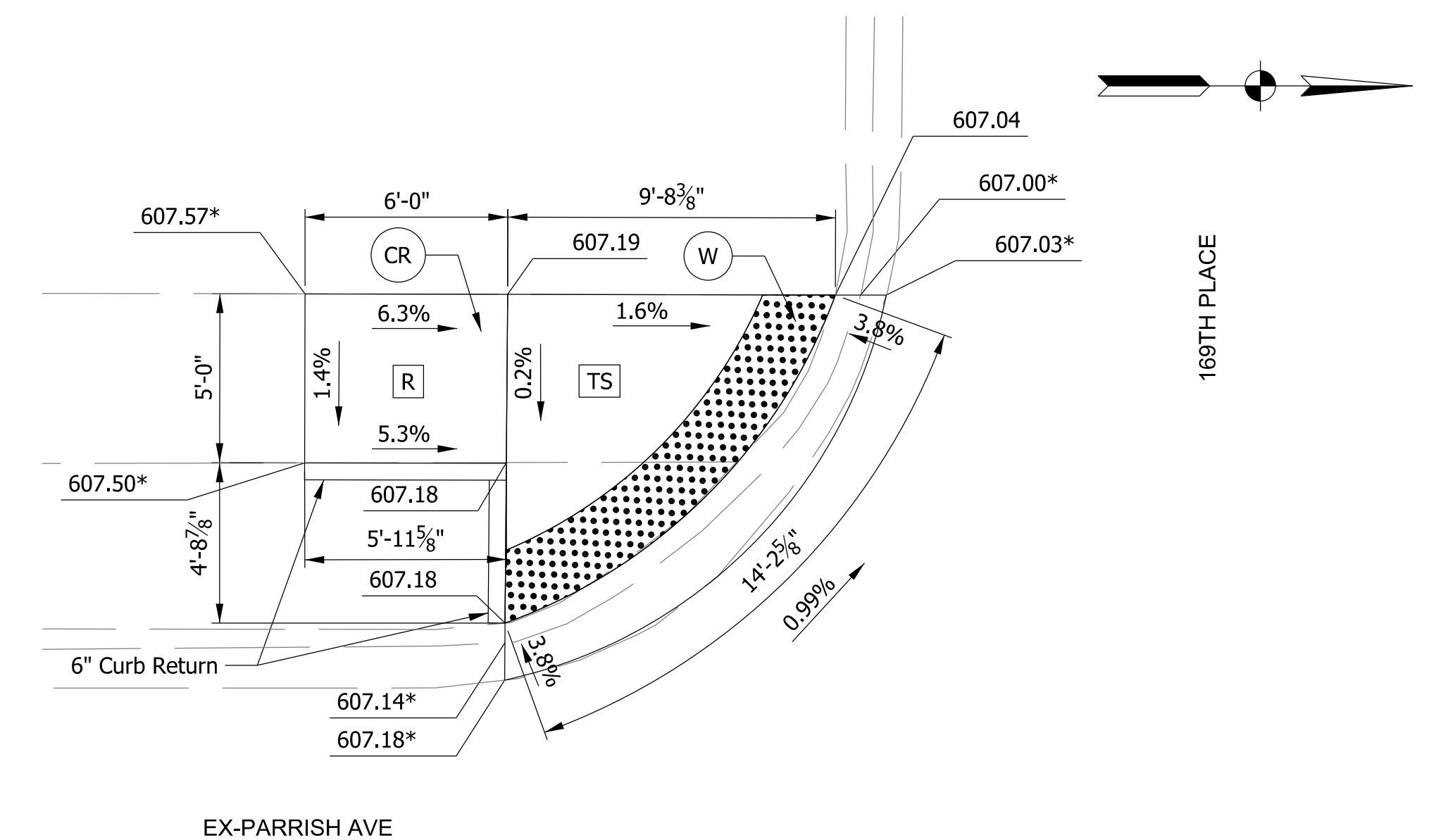


TIERED PERPENDICULAR CURB RAMP
EAST SIDE OF PARRISH AVENUE, ACROSS FROM SW CORNER 169TH PLACE AND PARRISH AVENUE

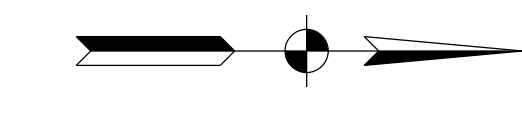


One-Way Directional Perpendicular Curb Ramp (Std. Dwg. No. E 604-SWCR-06)

Location	u1	u2	u3	u4	Elev. 1	Elev. 2	Elev. 3	Elev. 4	Elev. 5	Elev. 6	Elev. 7	Ramp Width	Ramp Length	Setback Length
EX-173rd St and PR-Governors Pkwy NW Corner	4.0%	0.7%	1.6%	1.6%	601.49	601.17	601.15	601.45	601.53	601.21	601.13	5'-0"	8'-0"	2'-11 1/4"
PR-170th St and EX-Parrish Ave SE Corner	5.9%	0.6%	1.4%	1.5%	608.75	607.86	607.84	608.78	608.71*	607.82	607.90	5'-0"	15'-0"	3'-3 1/2"
PR-170th St and EX-Parrish Ave NE Corner	7.3%	1.3%	2.0%	1.5%	609.22	608.13	608.09	609.27	609.17*	608.09	608.17	5'-0"	15'-0"	3'-1 1/2"
EX-169th Plc. and EX-Parrish Ave NW Corner	7.3%	1.2%	1.5%	1.5%	608.55	607.82	607.78	608.51	608.59	607.78	607.86	5'-0"	10'-0"	3'-4"



DEPRESSED CORNER CURB RAMP
SW CORNER 169TH PLACE AND PARRISH AVENUE



Plot: 5/12/2022 4:03:46 PM

LEGEND

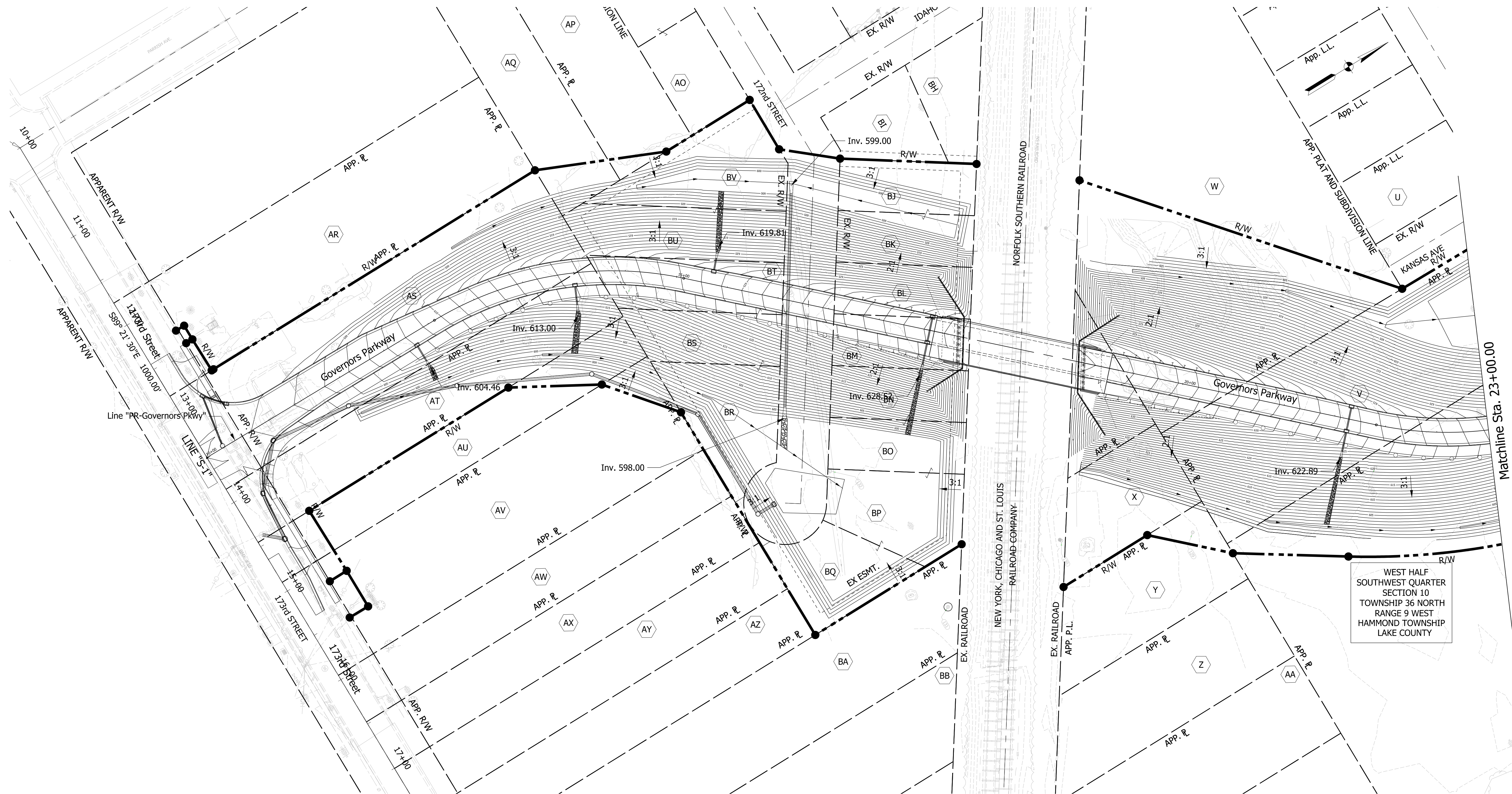
	Direction of Slope	*	Existing Elevation / Slope
	Detectable Warning Surface	(F)	Sidewalk Concrete
(TS)	Turning Space	(CR)	Curb Ramp, Concrete
(R)	Ramp	(W)	Detectable Warning Surface
(FS)	Flared Side		

NOT FOR CONSTRUCTION

RECOMMENDED FOR APPROVAL	DESIGN ENGINEER	DATE
DESIGNED: BJB 06/10/2022	DRAWN: CMD 06/10/2022	
CHECKED: JLP 06/10/2022	CHECKED: JLP 06/10/2022	

INDIANA DEPARTMENT OF TRANSPORTATION
ADA RAMP DETAILS

SCALE	BRIDGE FILE
1" = 4'	N/A
	DESIGNATION
	1801907
SURVEY BOOK	SHEETS
ELECTRONIC	32 of 95
CONTRACT	PROJECT
B-41851	1801907



WEST HALF
SOUTHWEST QUARTER
SECTION 10
TOWNSHIP 36 NORTH
RANGE 9 WEST
HAMMOND TOWNSHIP
LAKE COUNTY

Plot: 4/4/2023 3:09:11 PM

File: pw:\cmtengr-pw.bentley.com:cmt-projects\Documents\Projects\INDOT\19070901-00\Draw\Sheets\Roadway\RD_SHT_GradingPlan_01.dgn

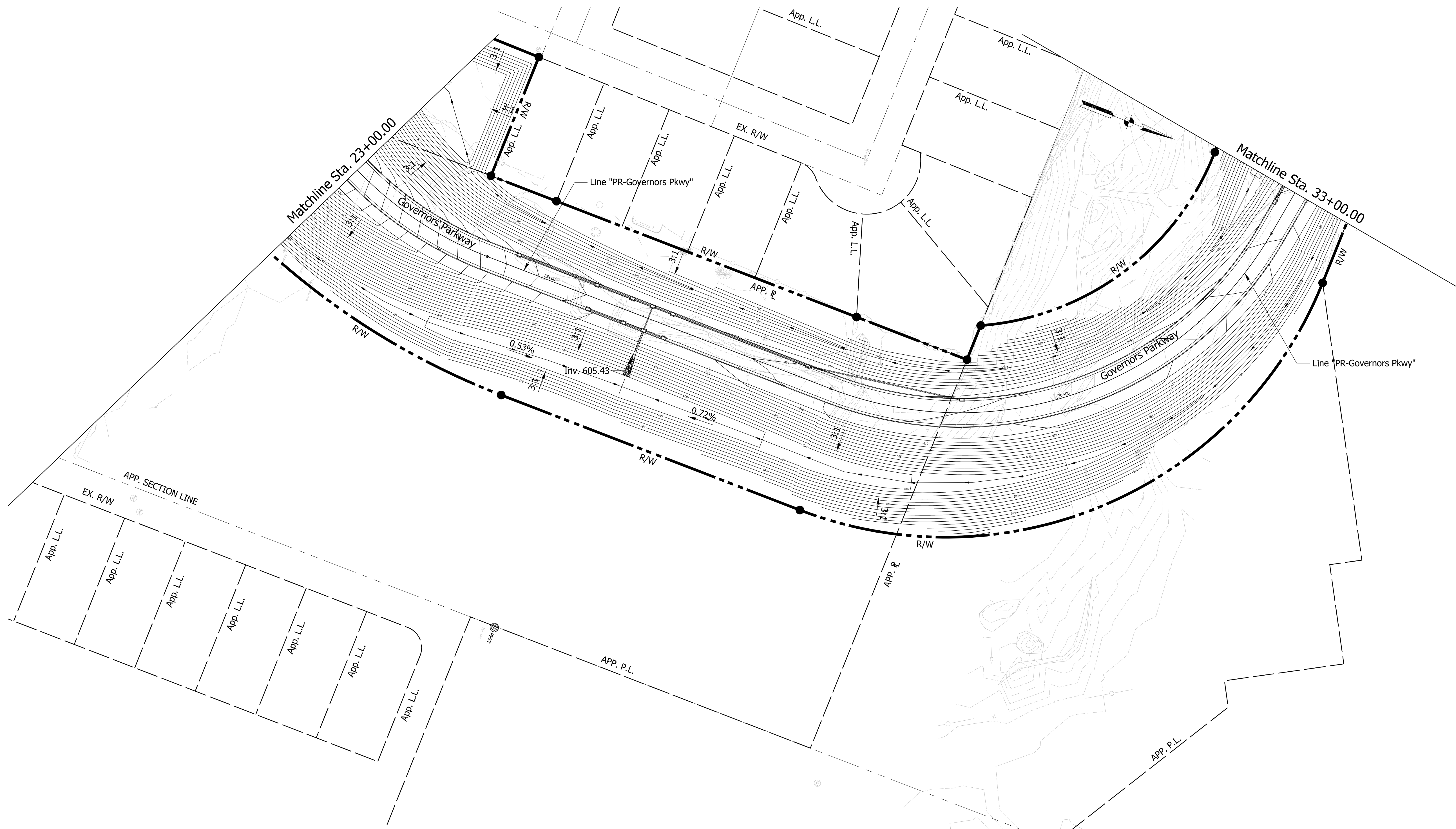
**NOT FOR
CONSTRUCTION**

RECOMMENDED FOR APPROVAL	DESIGN ENGINEER	4/4/2023	DATE
DESIGNED: DDB	4/4/2023	DRAWN: DDB	4/4/2023
CHECKED: LNB	4/4/2023	CHECKED: LNB	4/4/2023

INDIANA DEPARTMENT
OF TRANSPORTATION

**GRADING DETAILS
"PR-GOVERNORS PKWY"**

SCALE	BRIDGE FILE
1" = 50'	N/A
	DESIGNATION
	1801907
SURVEY BOOK	SHEETS
Electronic	33 of 95
CONTRACT	PROJECT
B-41851	1801907



Plot: 6/9/2022 2:56:19 PM

File: pw:\cmtengr-pw.bentley.com:cmt-projects\Documents\Projects\INDOT\19070901-00\Draw\Sheets\Roadway\RD_SHT_GradingPlan_02.dgn

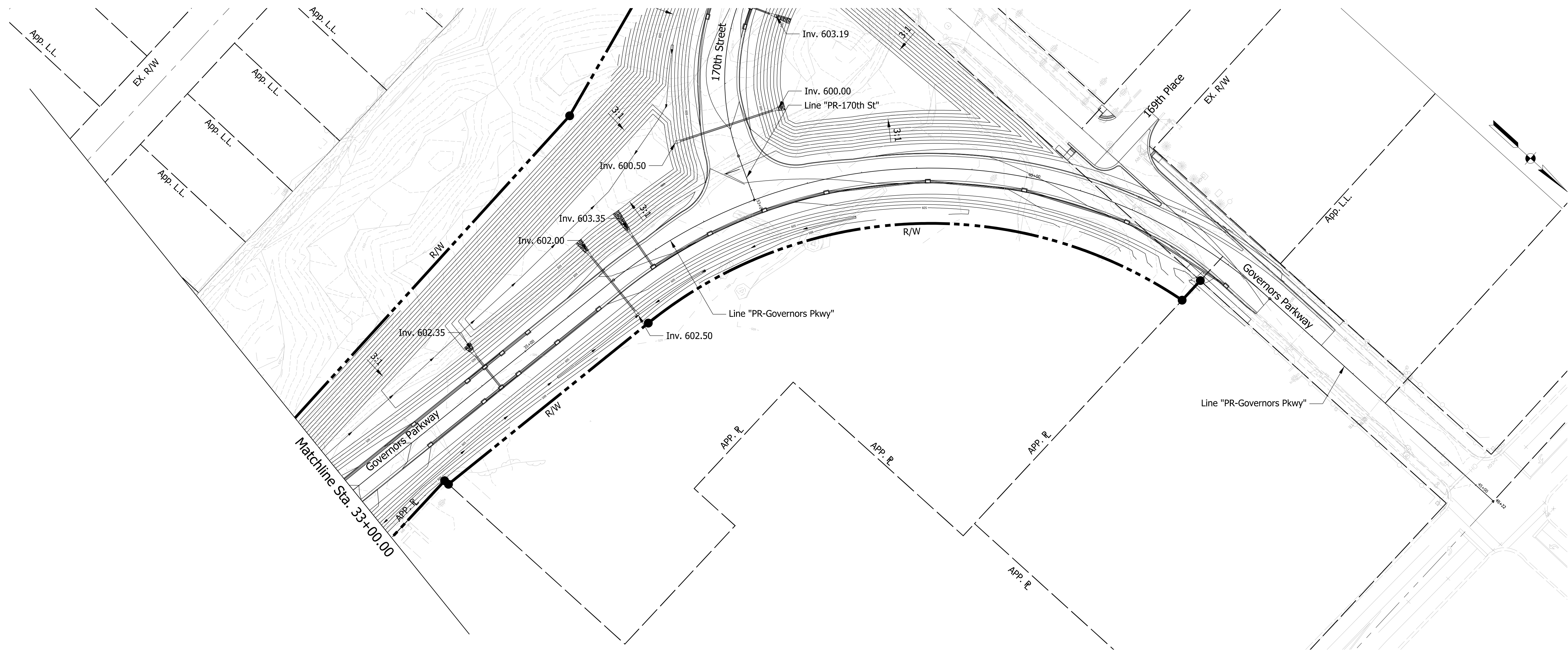
**NOT FOR
CONSTRUCTION**

RECOMMENDED FOR APPROVAL	DESIGN ENGINEER	6/9/2022	DATE
DESIGNED: DDB	6/9/2022	DRAWN: DDB	6/9/2022
CHECKED: LNB	6/9/2022	CHECKED: LNB	6/9/2022

INDIANA DEPARTMENT
OF TRANSPORTATION

**GRADING DETAILS
"PR-GOVERNORS PKWY"**

SCALE	BRIDGE FILE
1" = 50'	N/A
	DESIGNATION
	1801907
SURVEY BOOK	SHEETS
Electronic	34 of 95
CONTRACT	PROJECT
B-41851	1801907



Plot: 6/9/2022 2:56:21 PM

File: pw:\cmtengr-pw.bentley.com:cmt-projects\Documents\Projects\INDOT\19070901-00\Draw\Sheets\Roadway\RD_SHT_GradingPlan_03.dgn

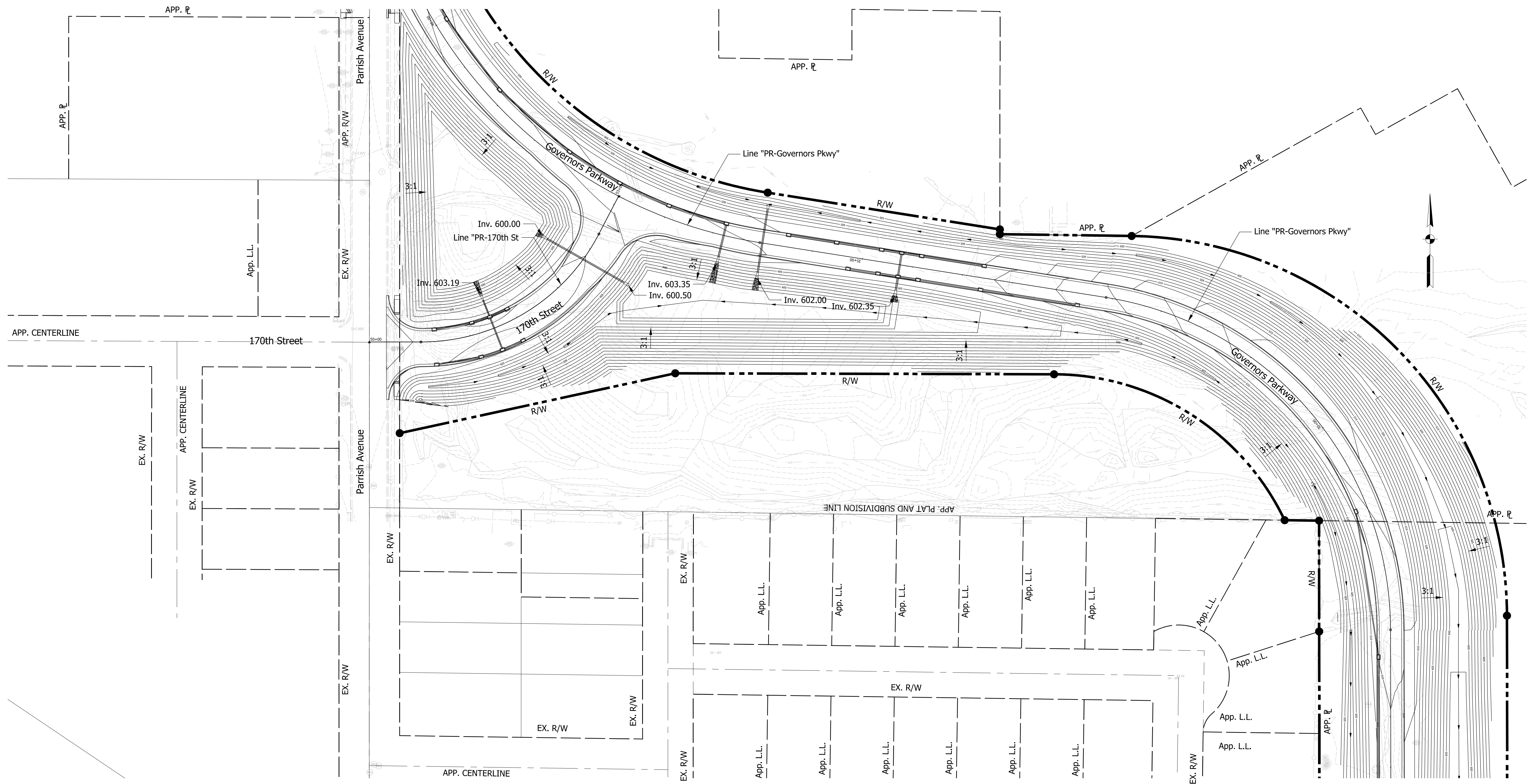
**NOT FOR
CONSTRUCTION**

RECOMMENDED FOR APPROVAL	DESIGN ENGINEER	6/9/2022	DATE
DESIGNED: DDB	6/9/2022	DRAWN: DDB	6/9/2022
CHECKED: LNB	6/9/2022	CHECKED: LNB	6/9/2022

INDIANA DEPARTMENT OF TRANSPORTATION

**GRADING DETAILS
"PR-GOVERNORS PKWY"**

SCALE	BRIDGE FILE
1" = 50'	N/A
	DESIGNATION
	1801907
SURVEY BOOK	SHEETS
Electronic	35 of 95
CONTRACT	PROJECT
B-41851	1801907



LEGEND:

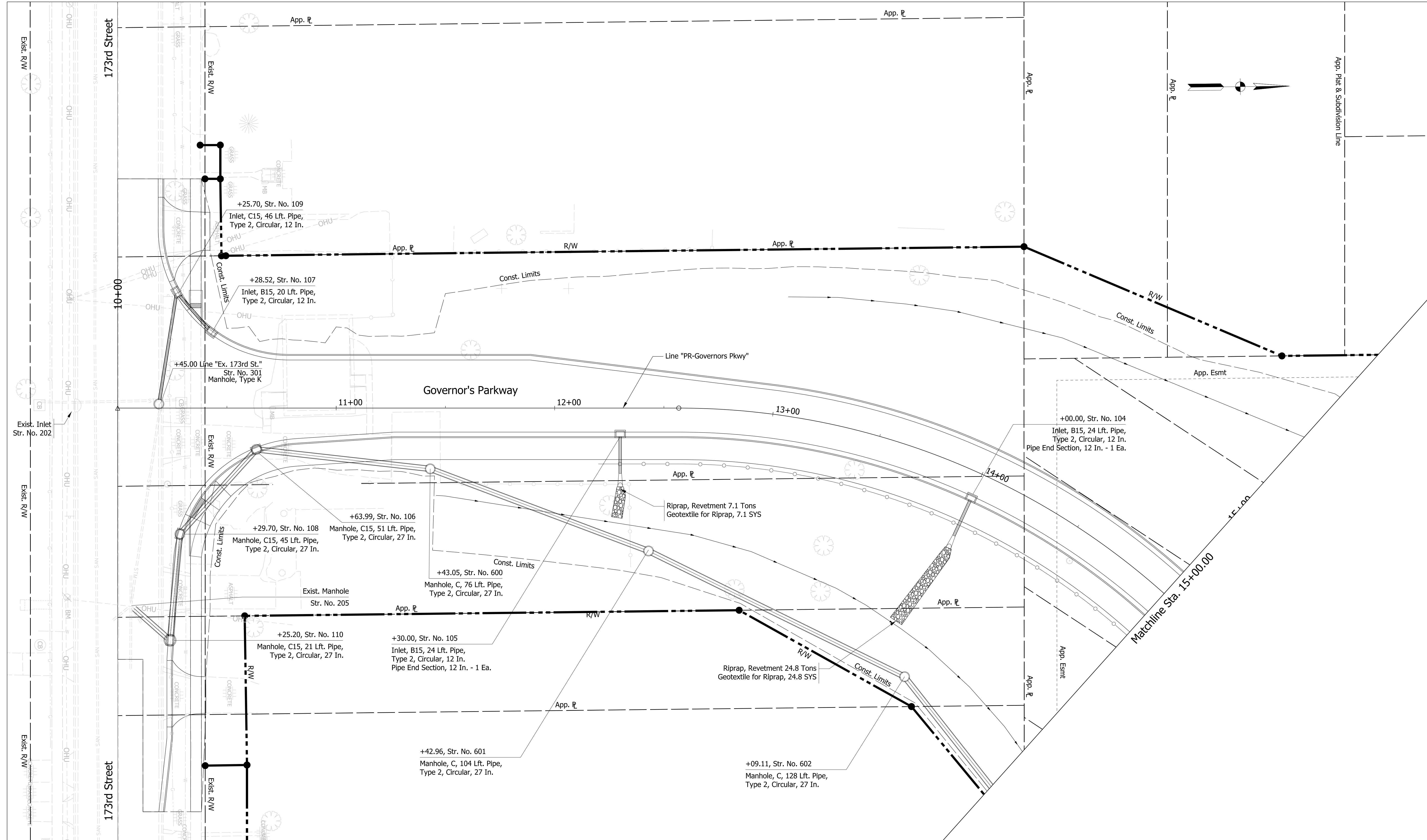
NOT FOR CONSTRUCTION

RECOMMENDED FOR APPROVAL	DESIGN ENGINEER	6/9/2022	DATE
DESIGNED: DDB	6/9/2022	DRAWN: DDB	6/9/2022
CHECKED: LNB	6/9/2022	CHECKED: LNB	6/9/2022

INDIANA DEPARTMENT OF TRANSPORTATION
GRADING DETAILS
"PR-170TH ST"

SCALE	BRIDGE FILE
1" = 50'	N/A
	DESIGNATION
	1801907
SURVEY BOOK	SHEETS
Electronic	36 of 95
CONTRACT	PROJECT
B-41851	1801907

Plot: 6/9/2022 2:56:23 PM



Plot: 4/4/2023 3:09:13 PM

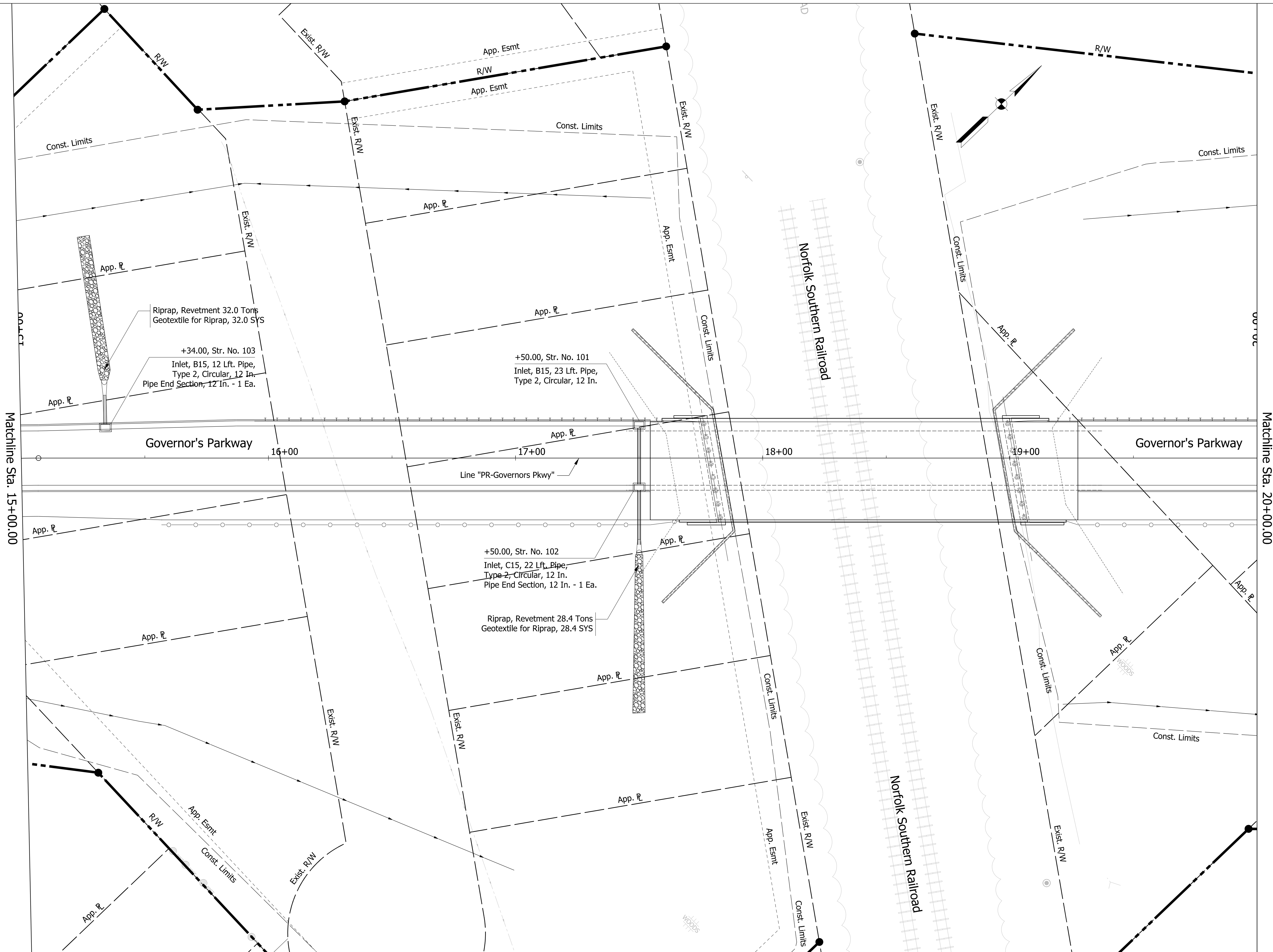
NOT FOR CONSTRUCTION

RECOMMENDED FOR APPROVAL	DESIGN ENGINEER	4/4/2023	DATE
DESIGNED: DDB	4/4/2023	DRAWN: DDB	4/4/2023
CHECKED: LNB	4/4/2023	CHECKED: LNB	4/4/2023

INDIANA DEPARTMENT OF TRANSPORTATION

DRAINAGE DETAILS

SCALE	BRIDGE FILE
1" = 20'	N/A
	DESIGNATION
	1801907
SURVEY BOOK	SHEETS
Electronic	37 of 95
CONTRACT	PROJECT
B-41851	1801907



Matchline Sta. 15+00.00

Matchline Sta. 20+00.00

Governor's Parkway

Governor's Parkway

Norfolk Southern Railroad

Norfolk Southern Railroad

NOT FOR CONSTRUCTION

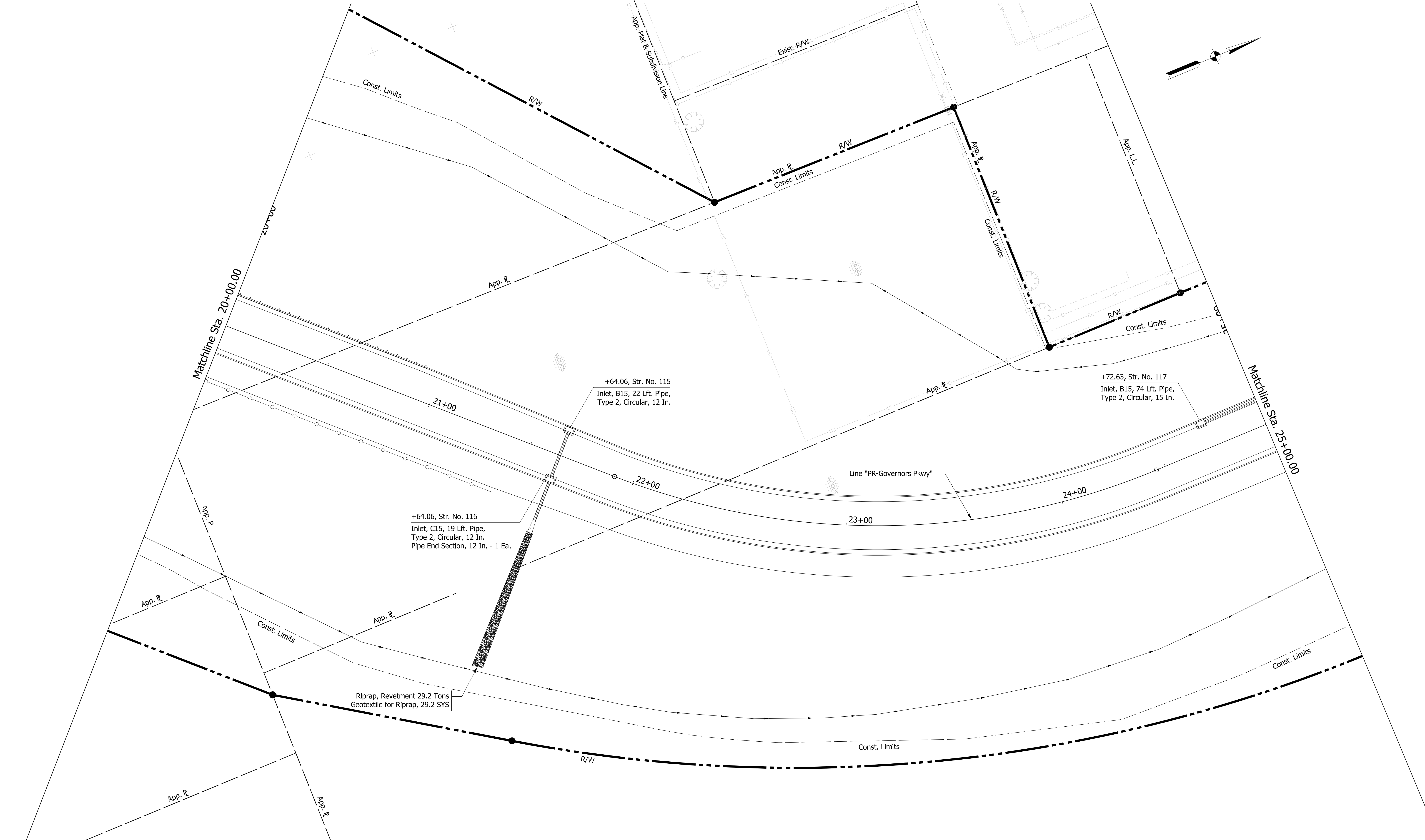
RECOMMENDED FOR APPROVAL	DESIGN ENGINEER	6/8/2022	DATE
DESIGNED: DDB	6/8/2022	DRAWN: DDB	6/8/2022
CHECKED: LNB	6/8/2022	CHECKED: LNB	6/8/2022

INDIANA DEPARTMENT OF TRANSPORTATION

DRAINAGE DETAILS

SCALE	BRIDGE FILE
1" = 20'	N/A
	DESIGNATION
	1801907
SURVEY BOOK	SHEETS
Electronic	38 of 95
CONTRACT	PROJECT
B-41851	1801907

Plot: 6/8/2022 2:14:23 PM



Plot: 6/8/2022 2:14:24 PM

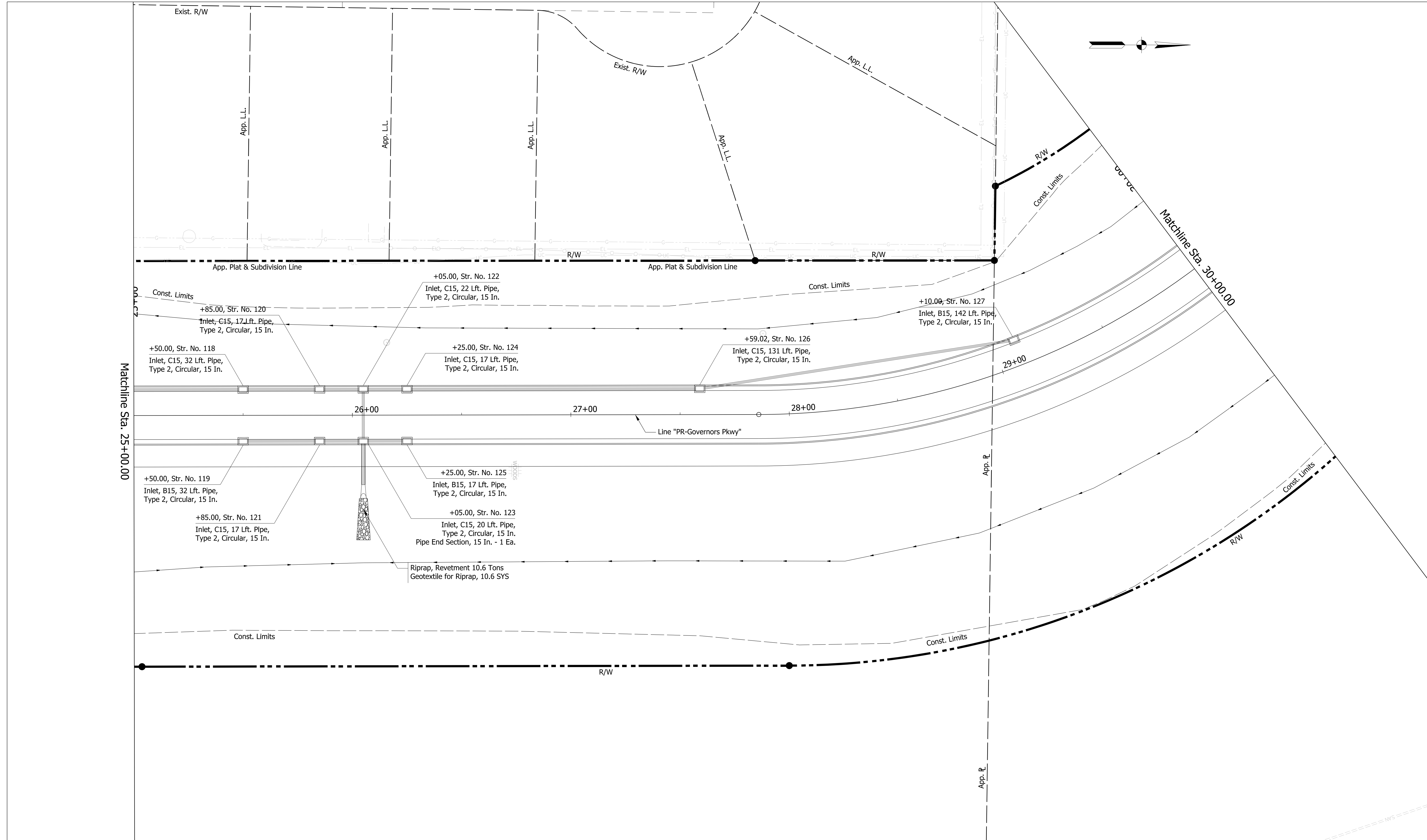
NOT FOR CONSTRUCTION

RECOMMENDED FOR APPROVAL	DESIGN ENGINEER	6/8/2022	DATE
DESIGNED: DDB	6/8/2022	DRAWN: DDB	6/8/2022
CHECKED: LNB	6/8/2022	CHECKED: LNB	6/8/2022

INDIANA DEPARTMENT OF TRANSPORTATION

DRAINAGE DETAILS

SCALE	BRIDGE FILE
1" = 20'	N/A
	DESIGNATION
	1801907
SURVEY BOOK	SHEETS
Electronic	39 of 95
CONTRACT	PROJECT
B-41851	1801907



6/8/2022 2:14:26 PM

File: pw:\cmtengr-pw.bentley.com:cmt-projects\Documents\Projects\INDOT\19070901-00\Draw\Sheets\Roadway\ShT_RD_DrainageDetails_04.dgn

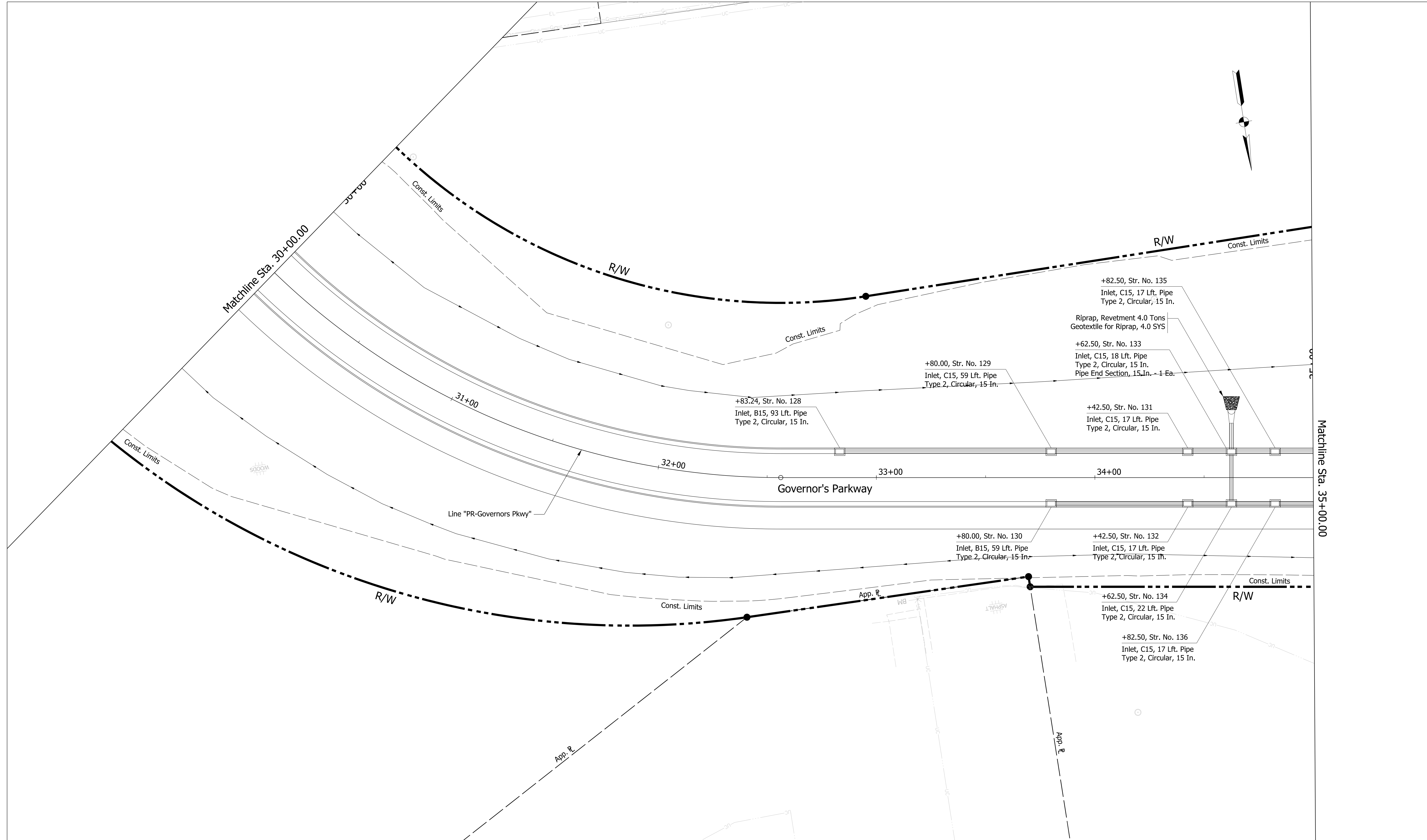
NOT FOR CONSTRUCTION

RECOMMENDED FOR APPROVAL	DESIGN ENGINEER	6/8/2022	DATE
DESIGNED: DDB	6/8/2022	DRAWN: DDB	6/8/2022
CHECKED: LNB	6/8/2022	CHECKED: LNB	6/8/2022

INDIANA DEPARTMENT OF TRANSPORTATION

DRAINAGE DETAILS

SCALE	BRIDGE FILE
1" = 20'	N/A
	DESIGNATION
	1801907
SURVEY BOOK	SHEETS
Electronic	40 of 95
CONTRACT	PROJECT
B-41851	1801907



Plot: 6/8/2022 2:14:28 PM

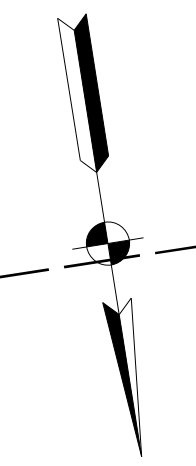
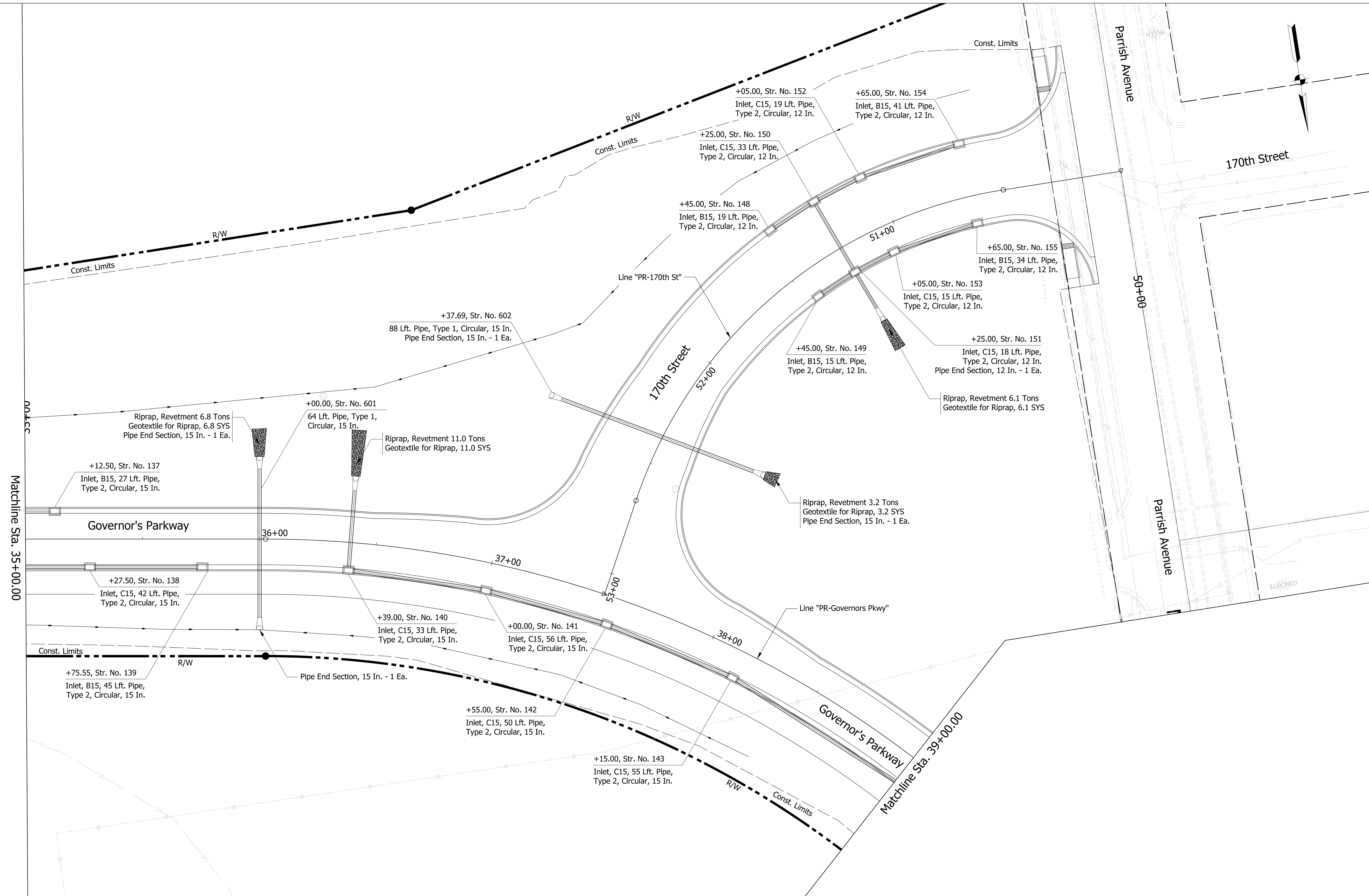
NOT FOR CONSTRUCTION

RECOMMENDED FOR APPROVAL	DESIGN ENGINEER	6/8/2022	DATE
DESIGNED: DDB	6/8/2022	DRAWN: DDB	6/8/2022
CHECKED: LNB	6/8/2022	CHECKED: LNB	6/8/2022

INDIANA DEPARTMENT OF TRANSPORTATION

DRAINAGE DETAILS

SCALE	BRIDGE FILE
1" = 20'	N/A
	DESIGNATION
	1801907
SURVEY BOOK	SHEETS
Electronic	41 of 95
CONTRACT	PROJECT
B-41851	1801907



Plot: 6/8/2022 2:14:30 PM

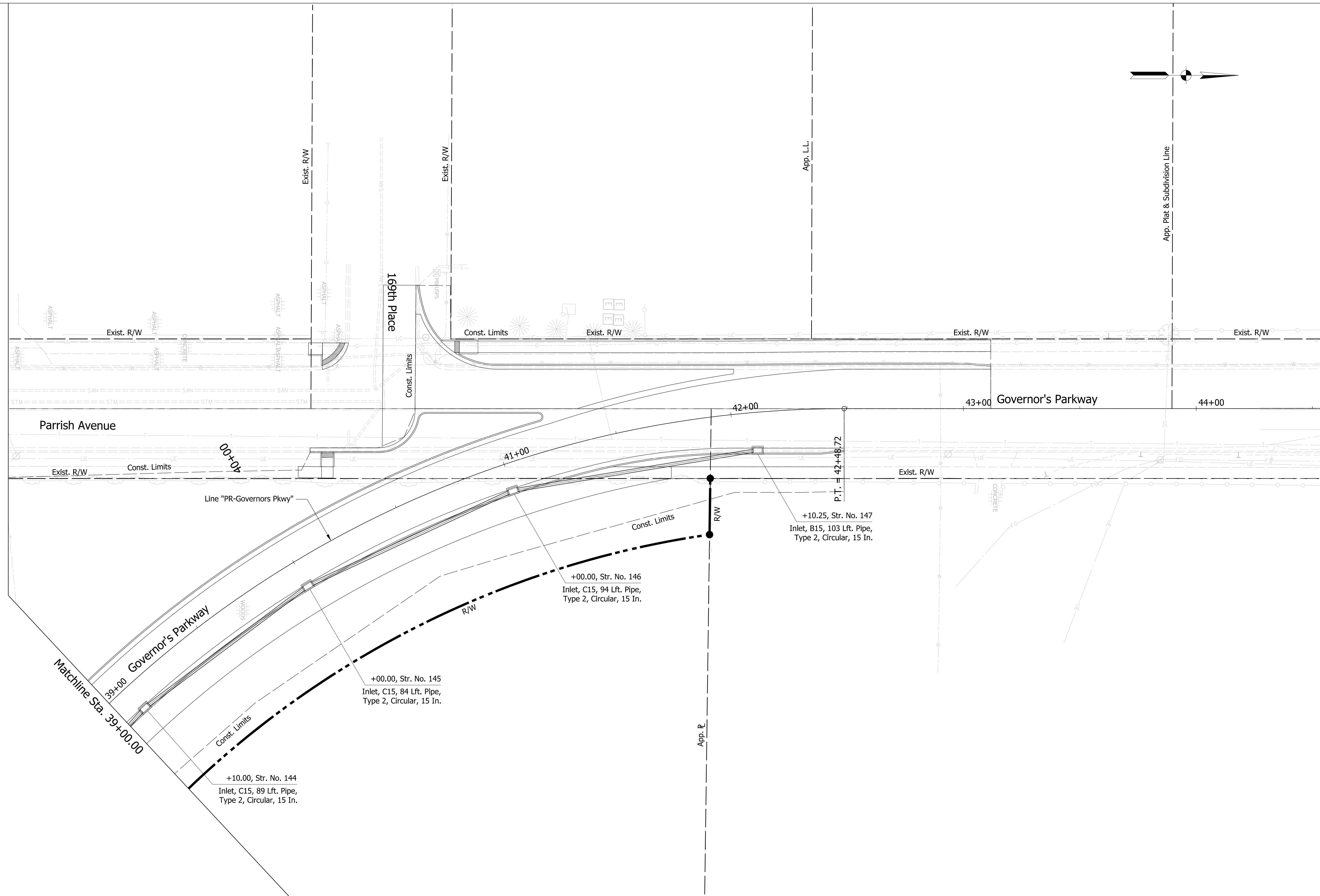
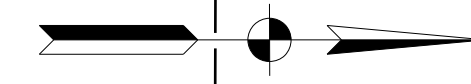
NOT FOR CONSTRUCTION

RECOMMENDED FOR APPROVAL	DESIGN ENGINEER	6/8/2022	DATE
DESIGNED: DDB	6/8/2022	DRAWN: DDB	6/8/2022
CHECKED: LNB	6/8/2022	CHECKED: LNB	6/8/2022

INDIANA DEPARTMENT OF TRANSPORTATION

DRAINAGE DETAILS

SCALE	BRIDGE FILE
1" = 20'	N/A
	DESIGNATION
	1801907
SURVEY BOOK	SHEETS
Electronic	42 of 95
CONTRACT	PROJECT
B-41851	1801907



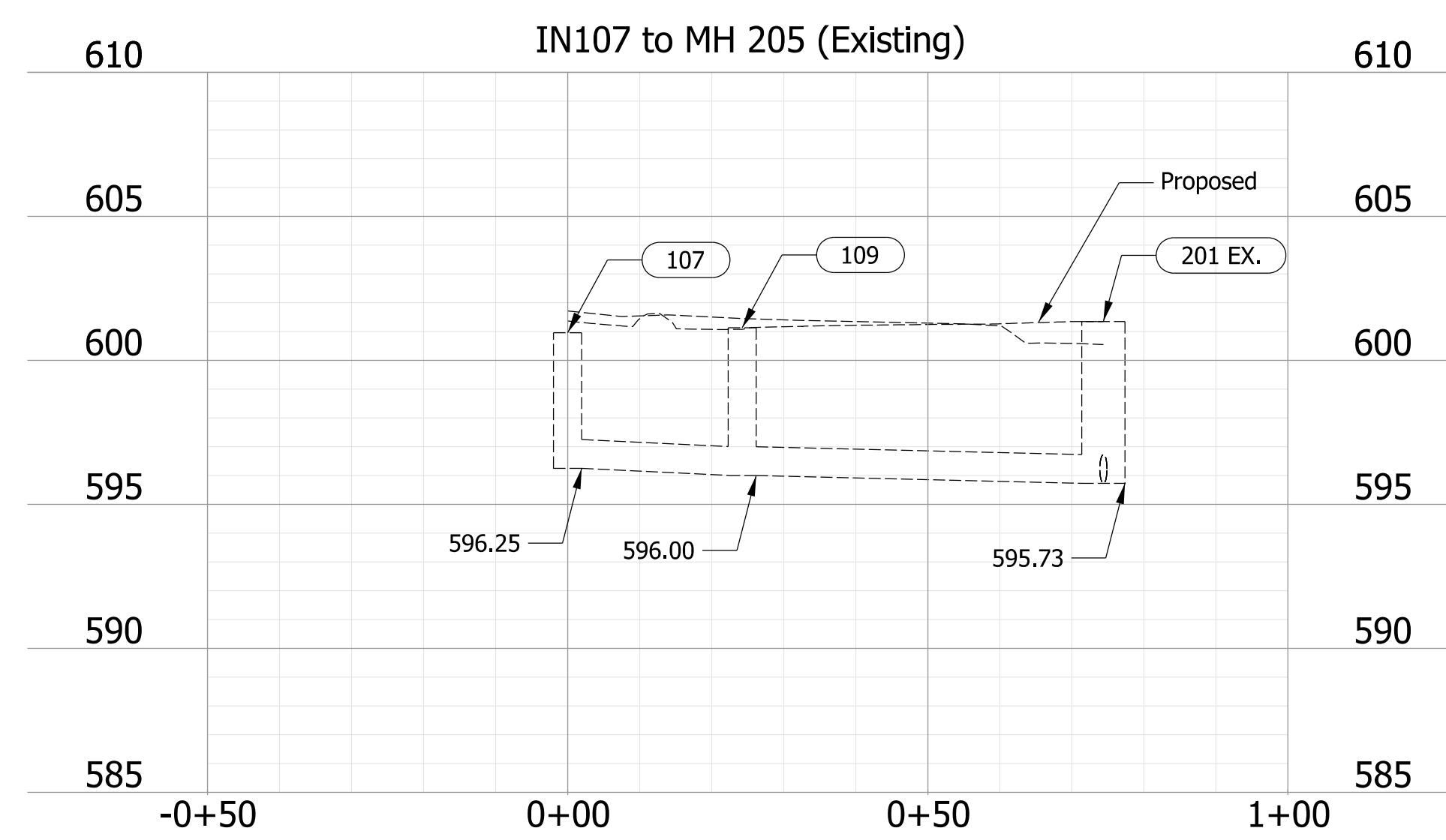
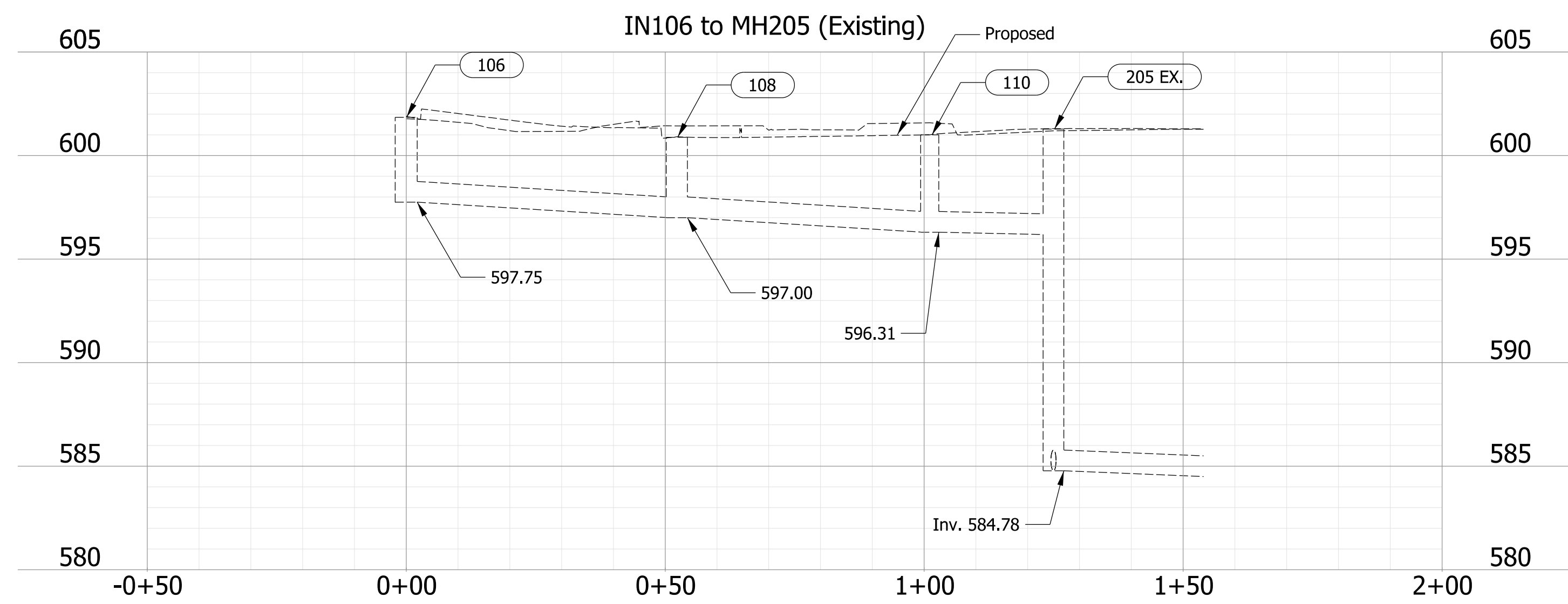
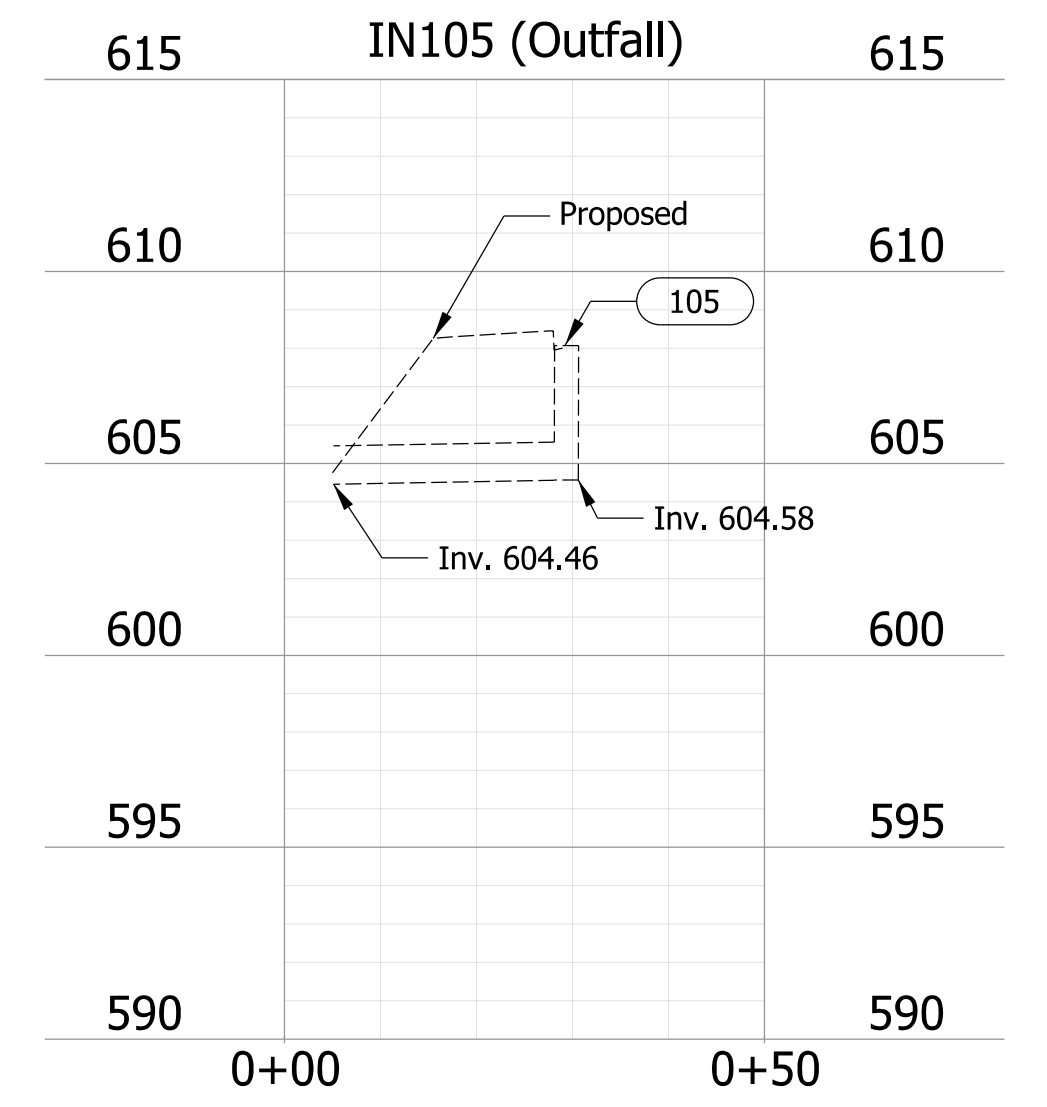
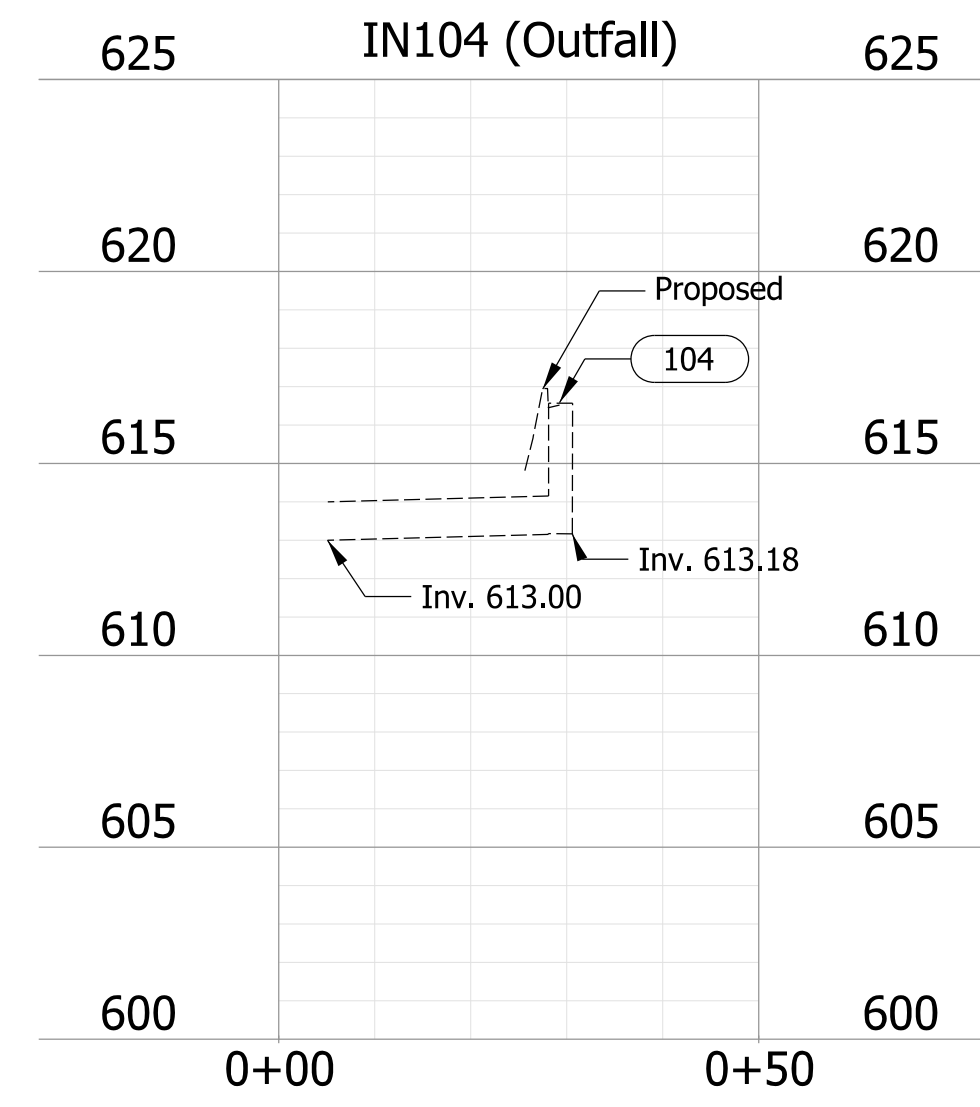
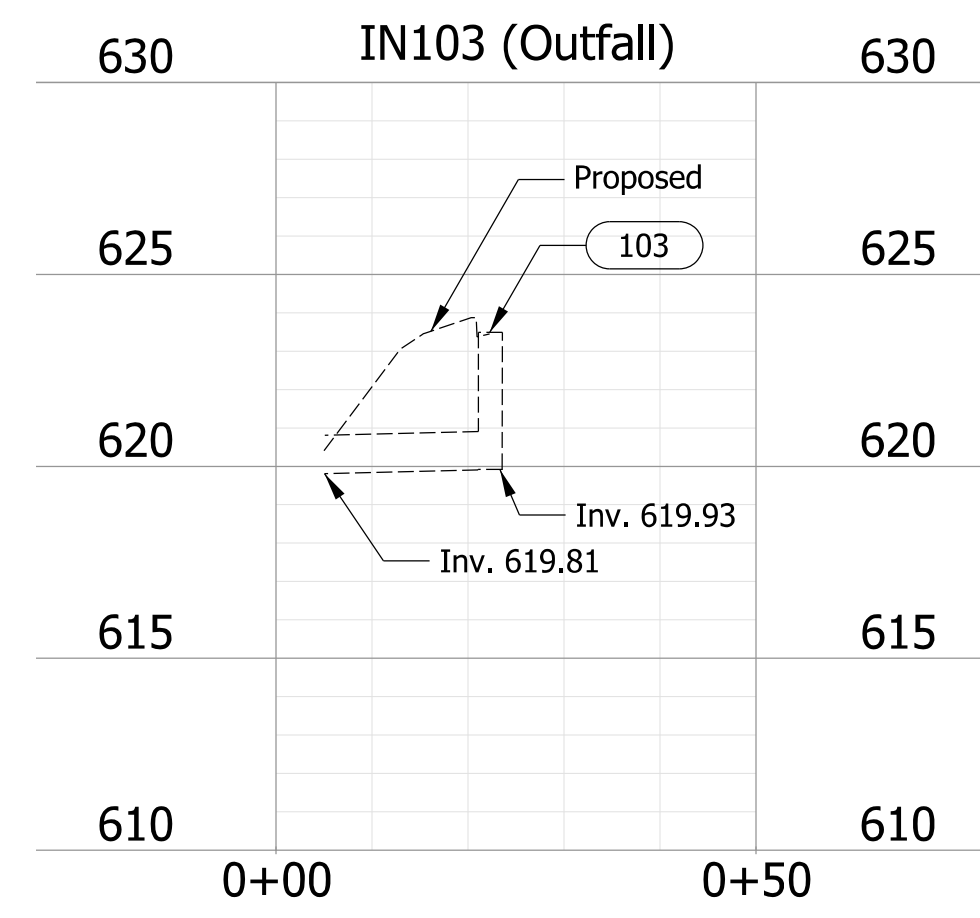
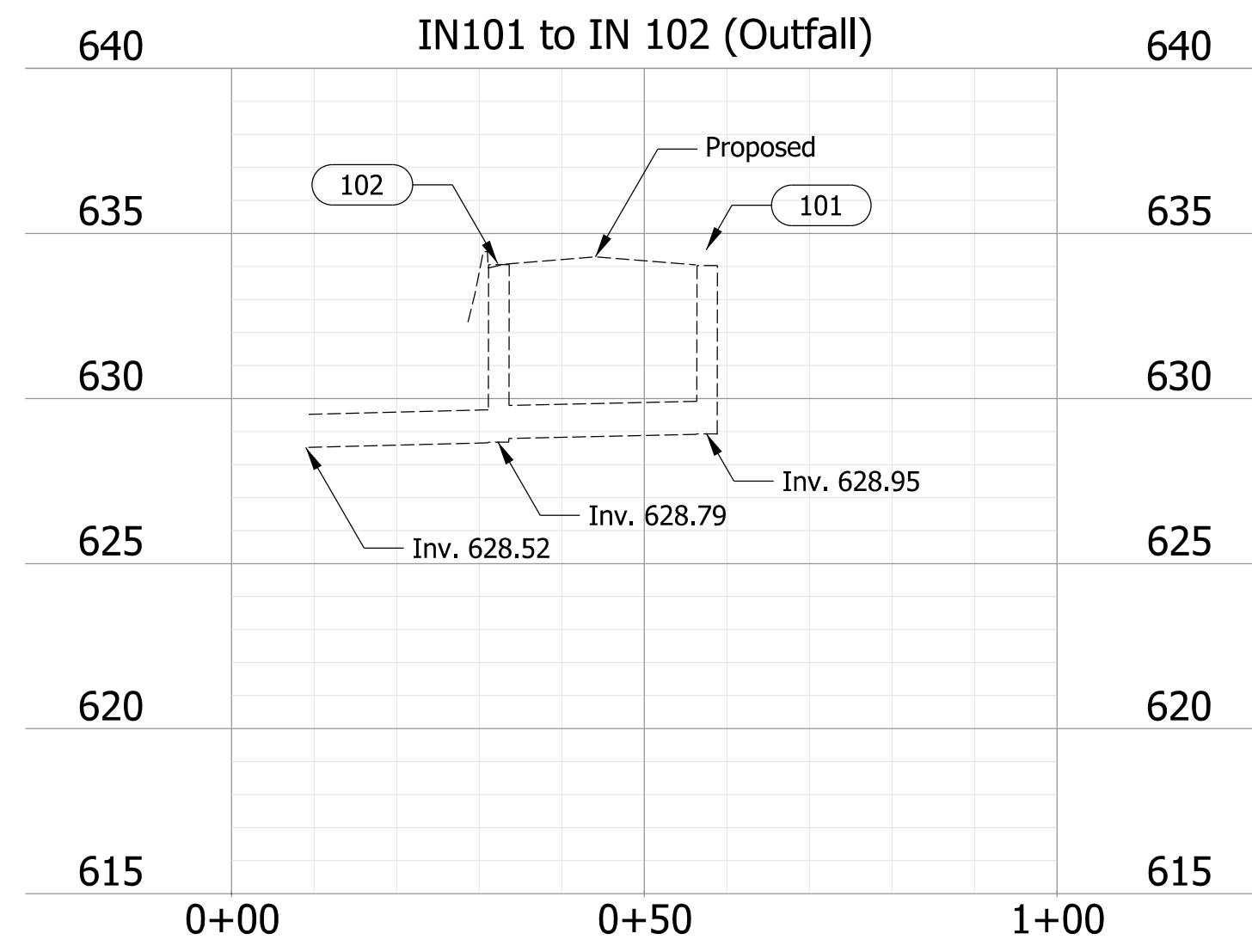
NOT FOR CONSTRUCTION

RECOMMENDED FOR APPROVAL	DESIGN ENGINEER	6/8/2022	DATE
DESIGNED: DDB	6/8/2022	DRAWN: DDB	6/8/2022
CHECKED: LNB	6/8/2022	CHECKED: LNB	6/8/2022

INDIANA DEPARTMENT OF TRANSPORTATION

DRAINAGE DETAILS

SCALE	BRIDGE FILE
1" = 20'	N/A
	DESIGNATION
	1801907
SURVEY BOOK	SHEETS
Electronic	43 of 95
CONTRACT	PROJECT
B-41851	1801907



Plot: 6/8/2022 2:14:34 PM

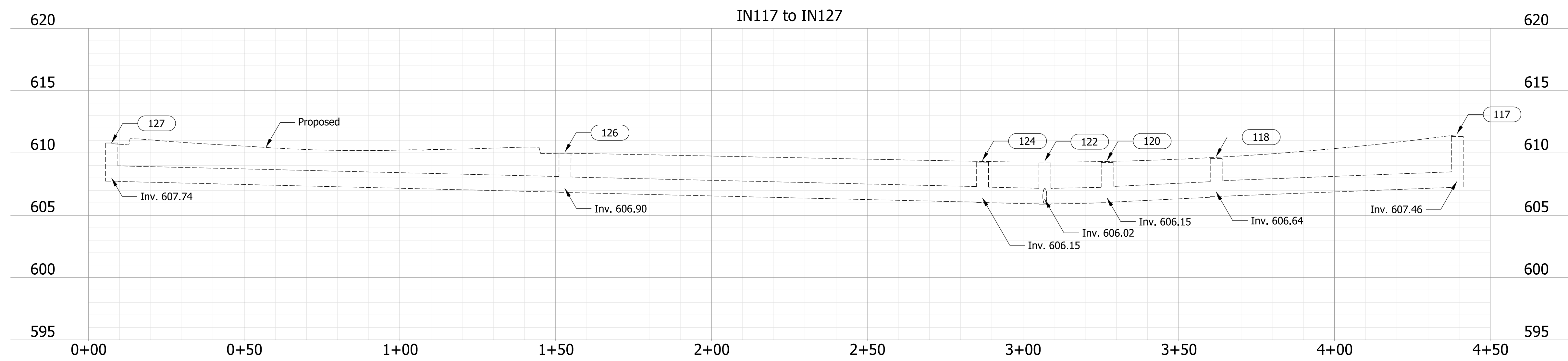
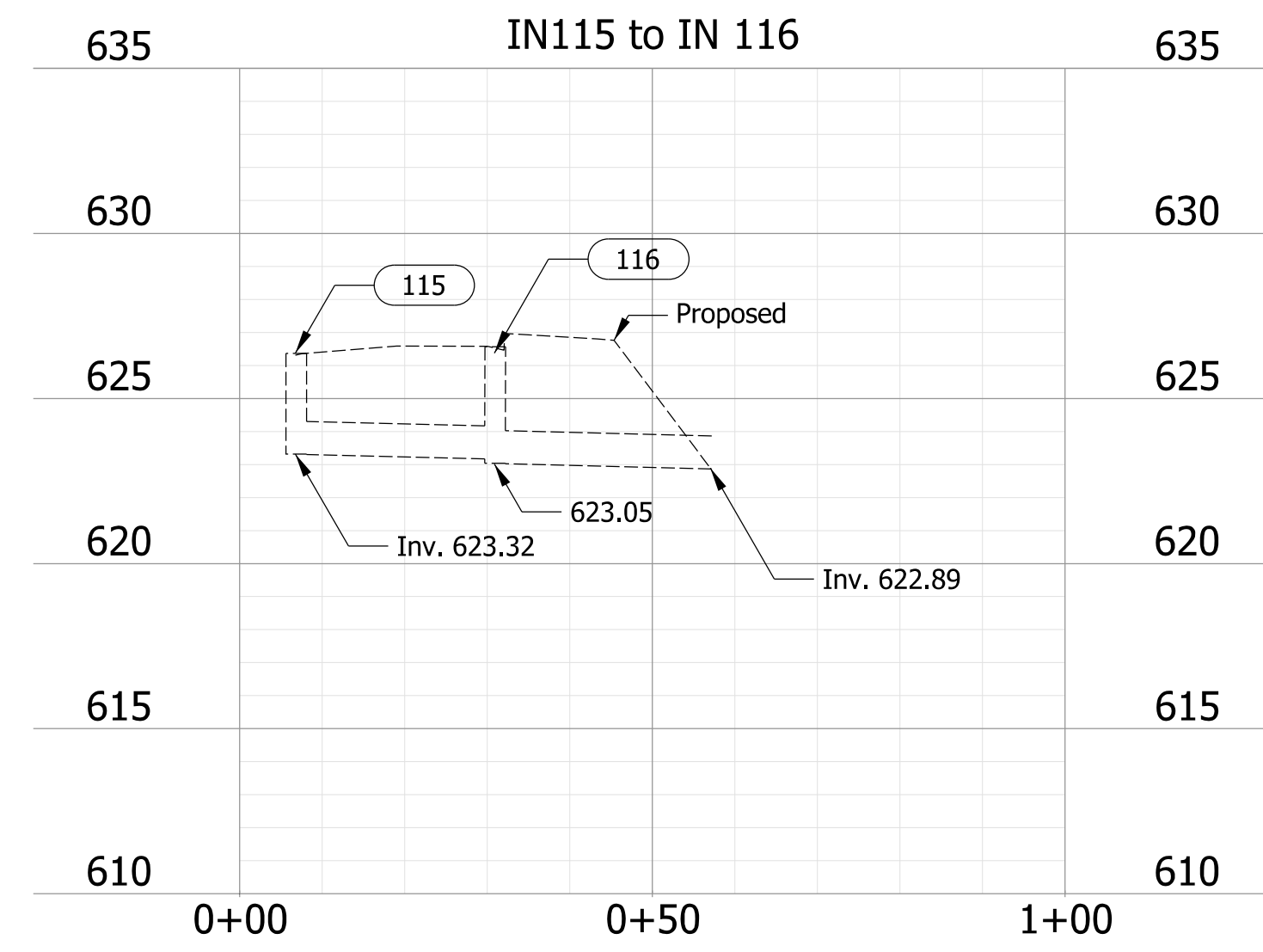
NOT FOR CONSTRUCTION

RECOMMENDED FOR APPROVAL	DESIGN ENGINEER	6/8/2022	DATE
DESIGNED: DWH	6/8/2022	DRAWN: DWH	6/8/2022
CHECKED: LNB	6/8/2022	CHECKED: LNB	6/8/2022

INDIANA DEPARTMENT OF TRANSPORTATION

PROPOSED DRAINAGE NETWORK

SCALE	BRIDGE FILE
1" = 20'	N/A
	DESIGNATION
	1801907
SURVEY BOOK	SHEETS
Electronic	44 of 95
CONTRACT	PROJECT
B-41851	1801907



Plot: 6/8/2022 2:14:35 PM

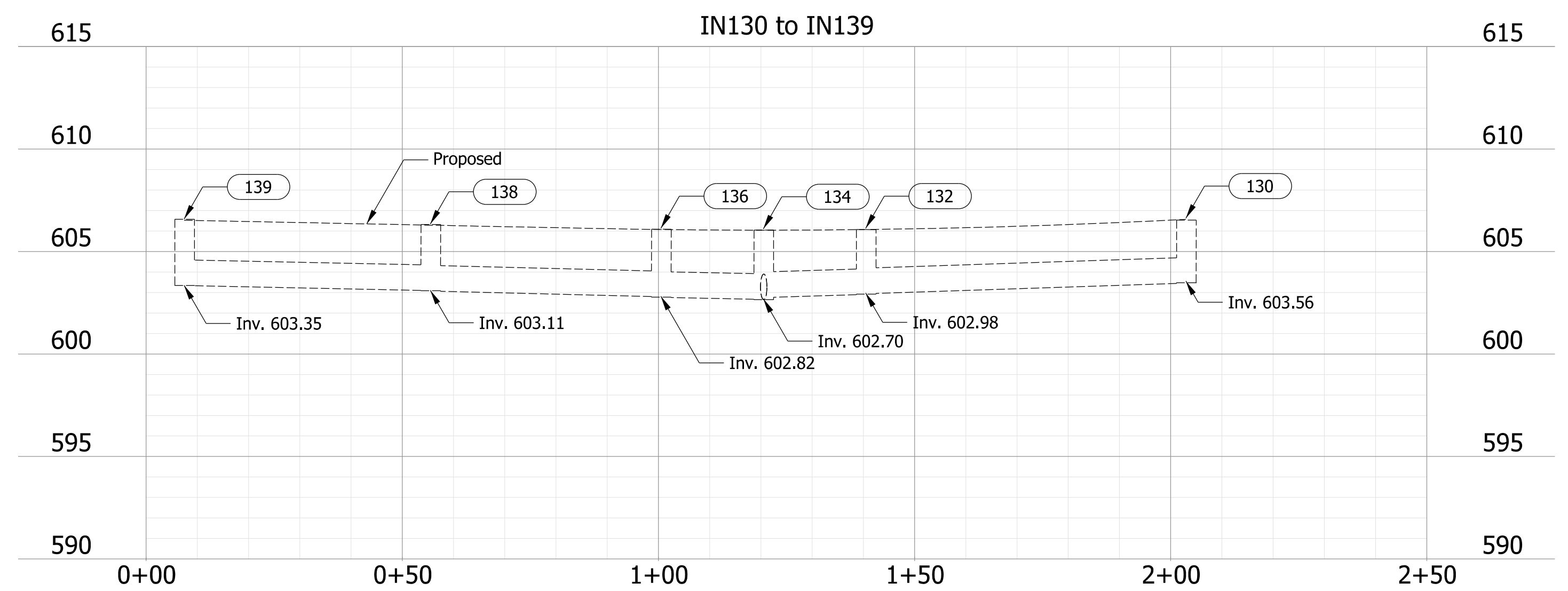
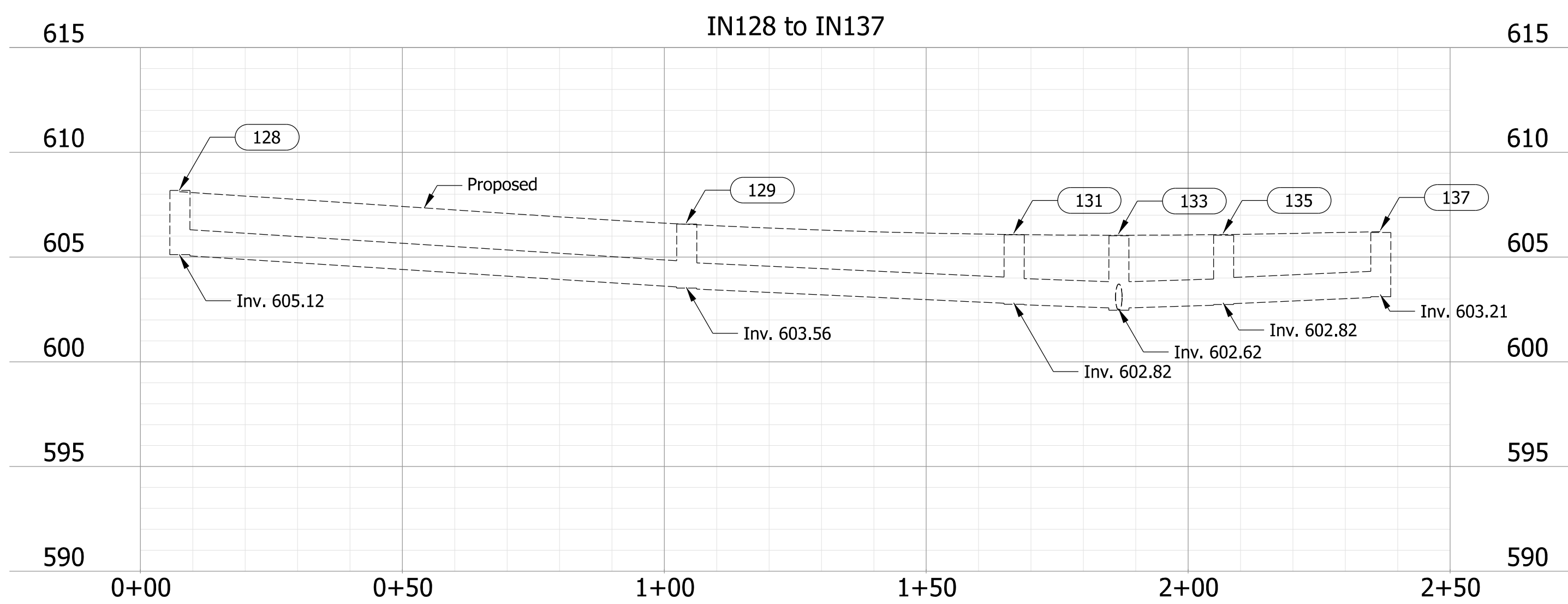
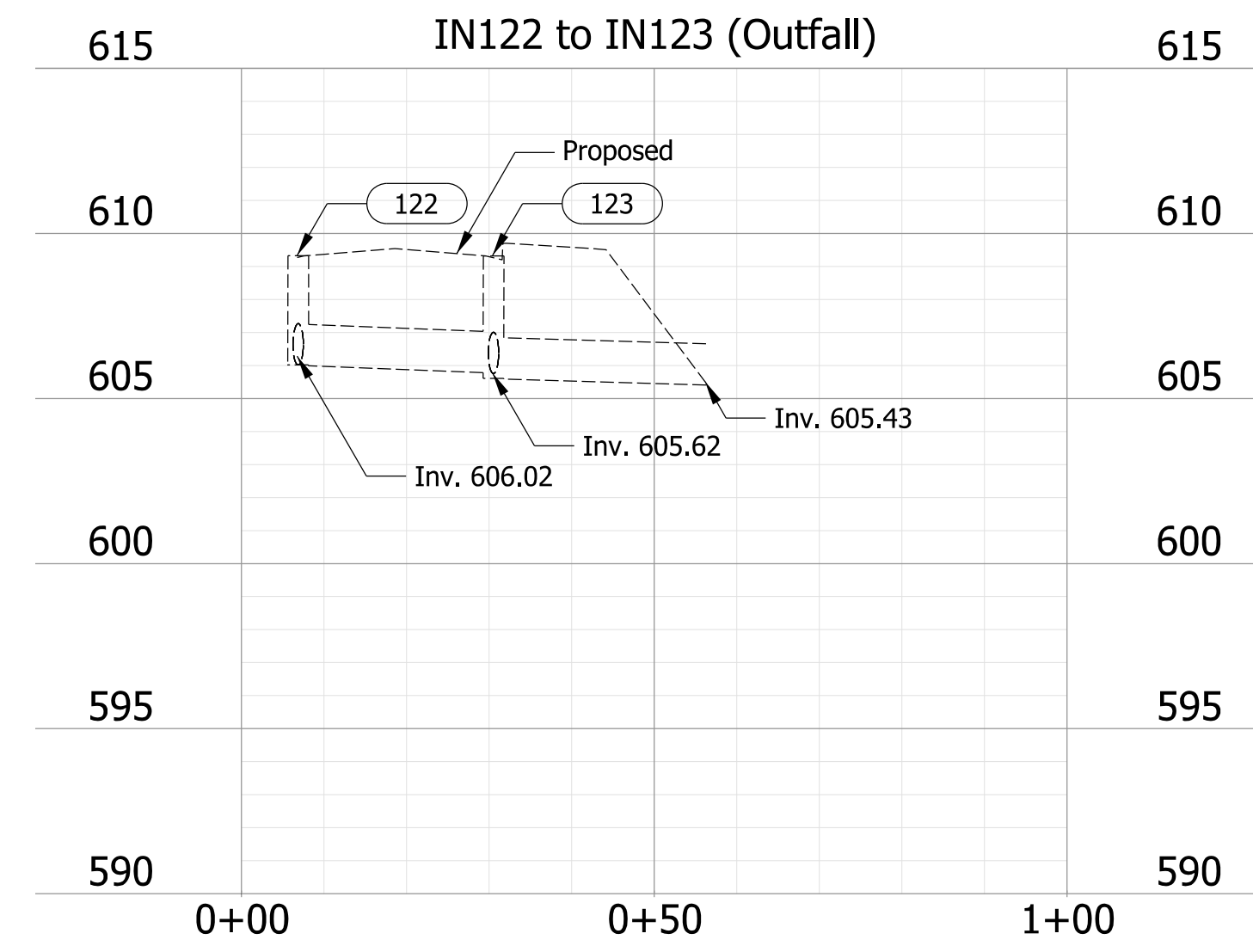
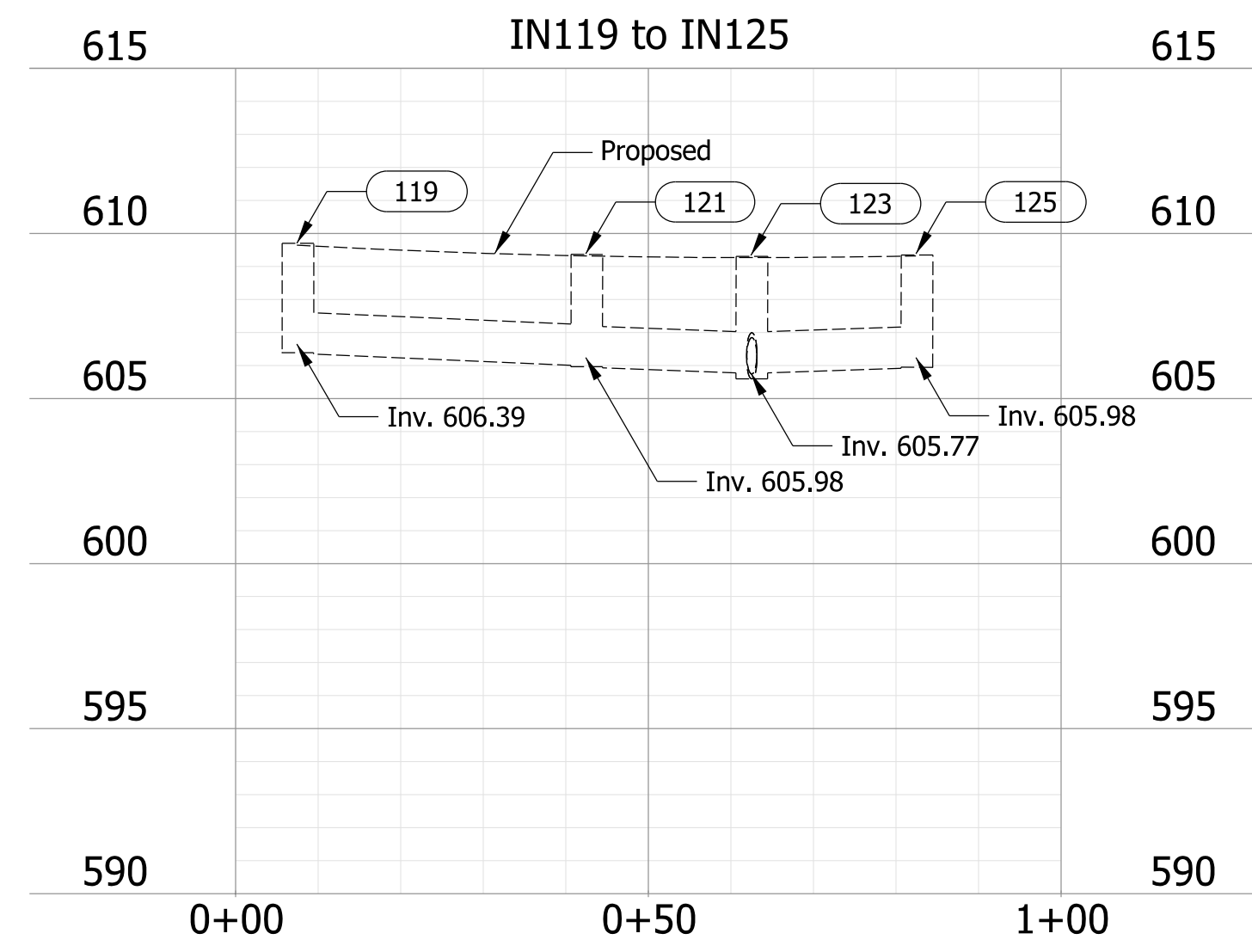
NOT FOR CONSTRUCTION

RECOMMENDED FOR APPROVAL	DESIGN ENGINEER	6/8/2022	DATE
DESIGNED: DWH	6/8/2022	DRAWN: DWH	6/8/2022
CHECKED: LNB	6/8/2022	CHECKED: LNB	6/8/2022

INDIANA DEPARTMENT OF TRANSPORTATION

PROPOSED DRAINAGE NETWORK

SCALE	BRIDGE FILE
1" = 20'	N/A
	DESIGNATION
	1801907
SURVEY BOOK	SHEETS
Electronic	45 of 95
CONTRACT	PROJECT
B-41851	1801907



Plot: 6/8/2022 2:14:35 PM

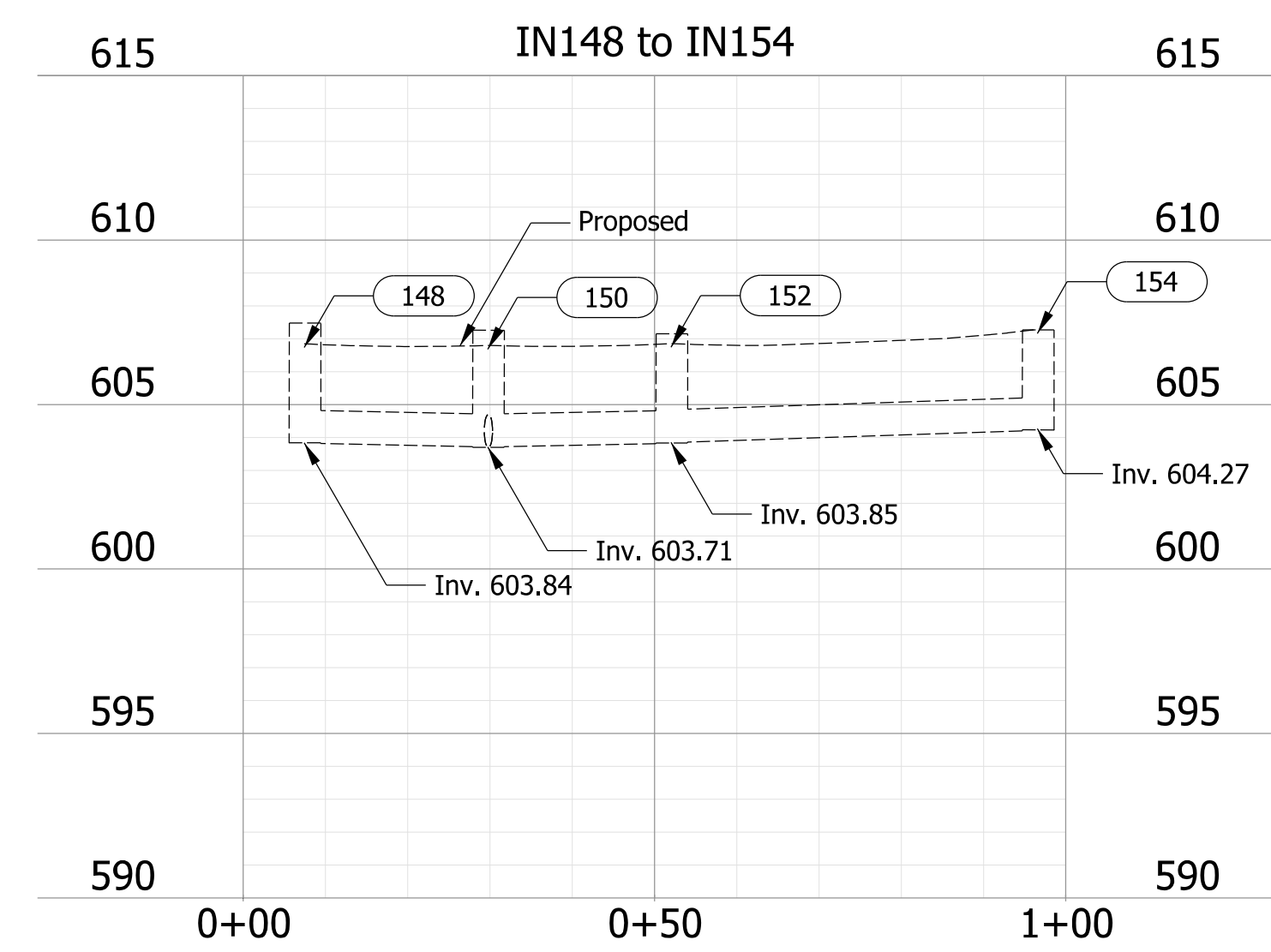
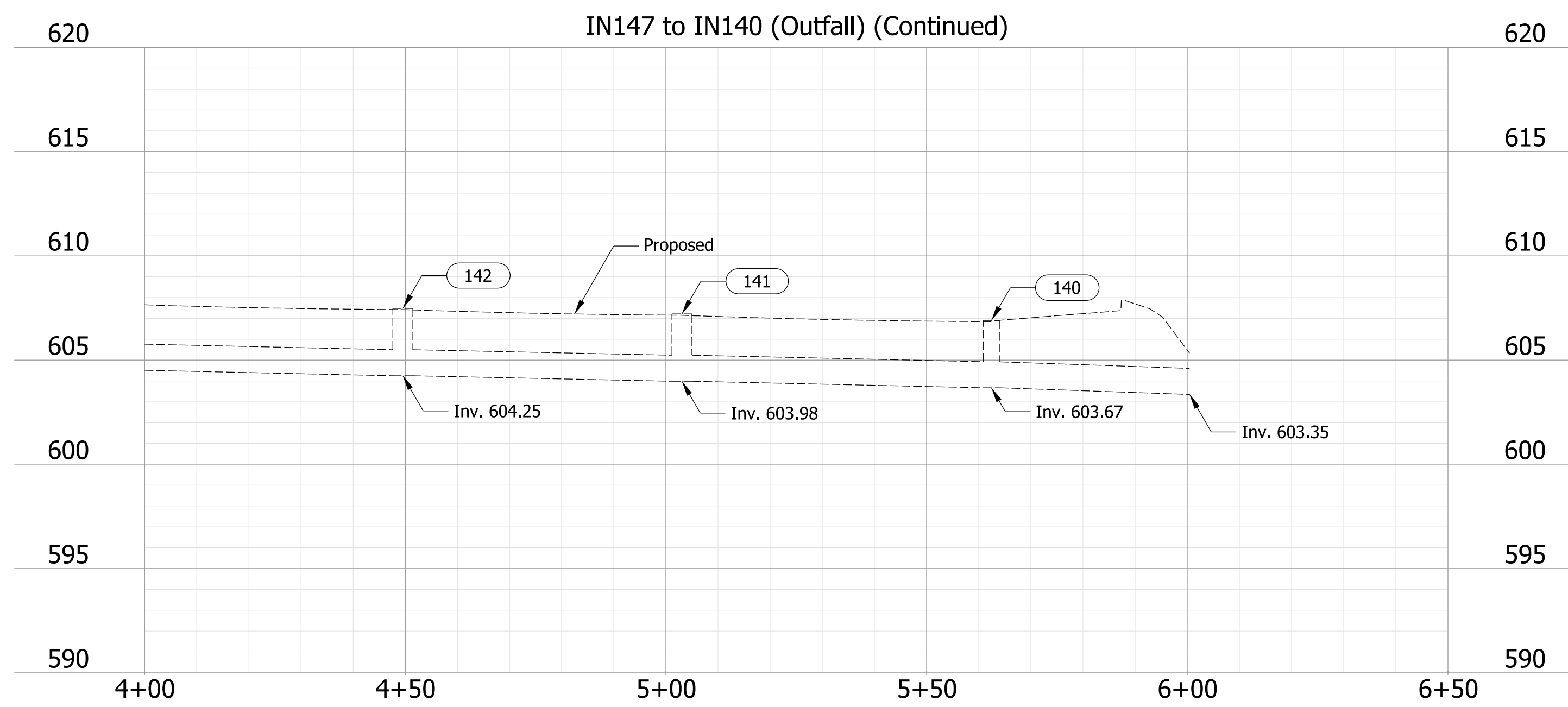
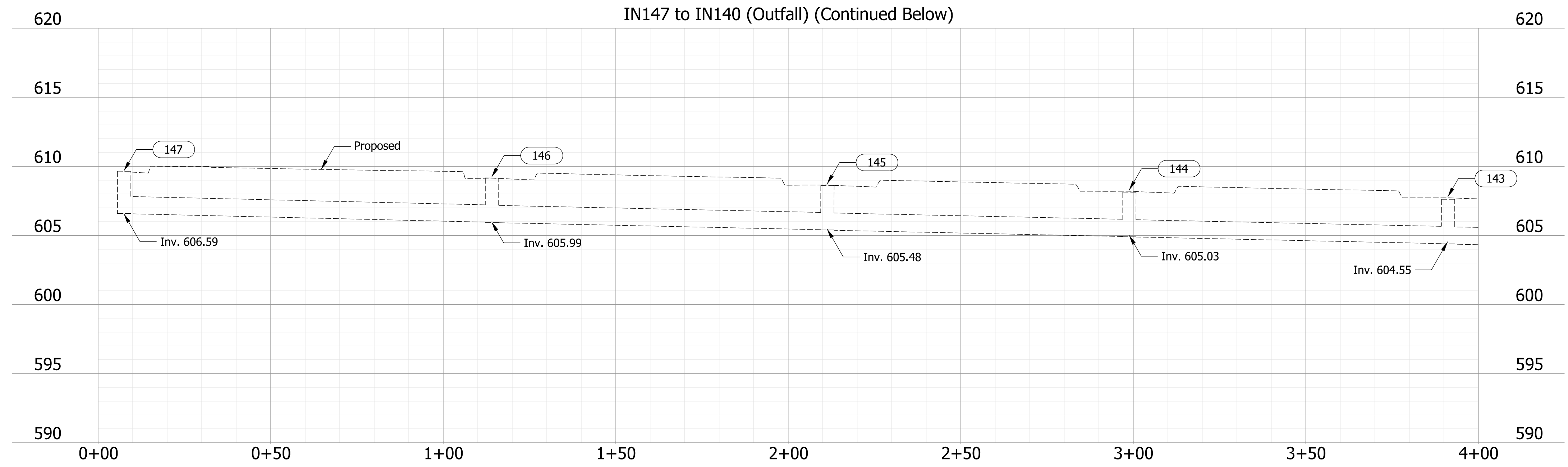
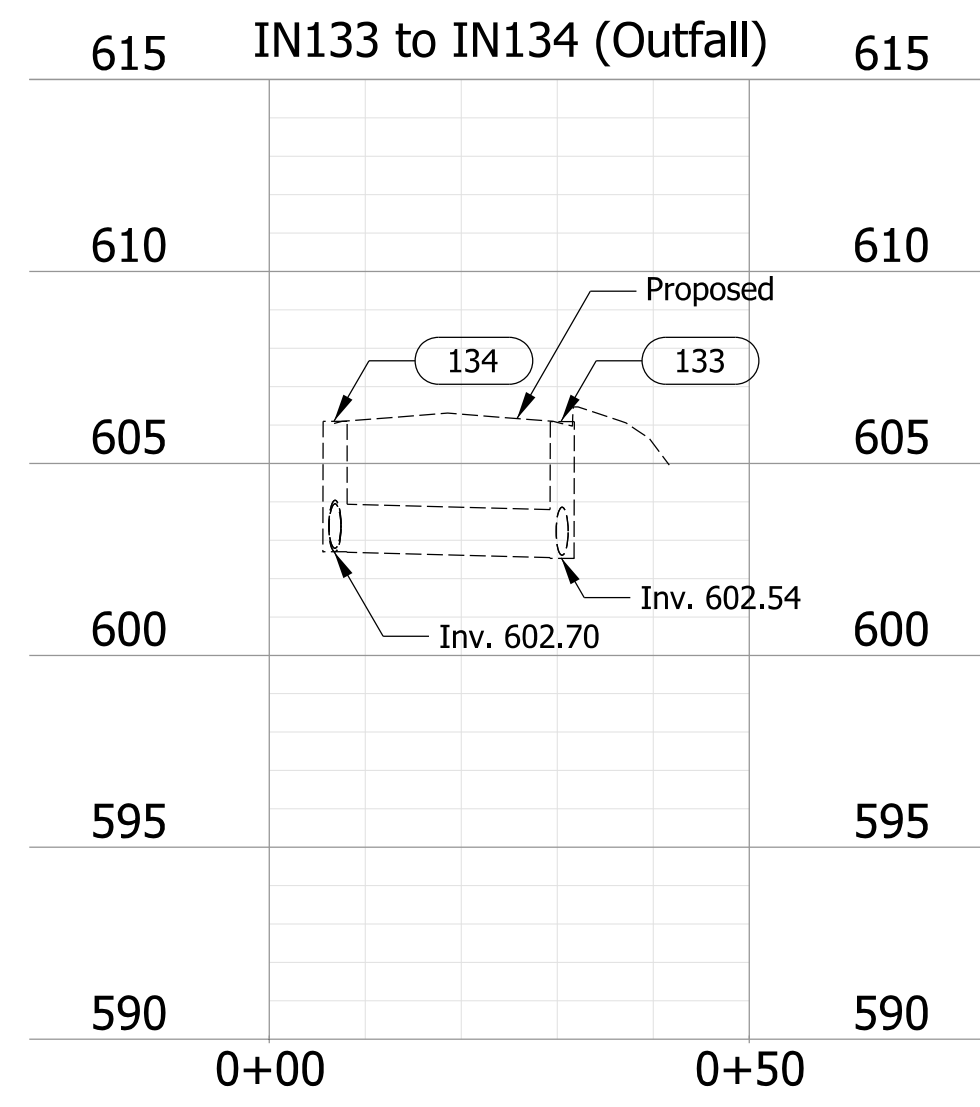
NOT FOR CONSTRUCTION

RECOMMENDED FOR APPROVAL	DESIGN ENGINEER	6/8/2022	DATE
DESIGNED: DWH	6/8/2022	DRAWN: DWH	6/8/2022
CHECKED: LNB	6/8/2022	CHECKED: LNB	6/8/2022

INDIANA DEPARTMENT OF TRANSPORTATION

PROPOSED DRAINAGE NETWORK

SCALE	BRIDGE FILE
1" = 20'	N/A
	DESIGNATION
	1801907
SURVEY BOOK	SHEETS
Electronic	46 of 95
CONTRACT	PROJECT
B-41851	1801907



Plot: 6/8/2022 2:14:36 PM

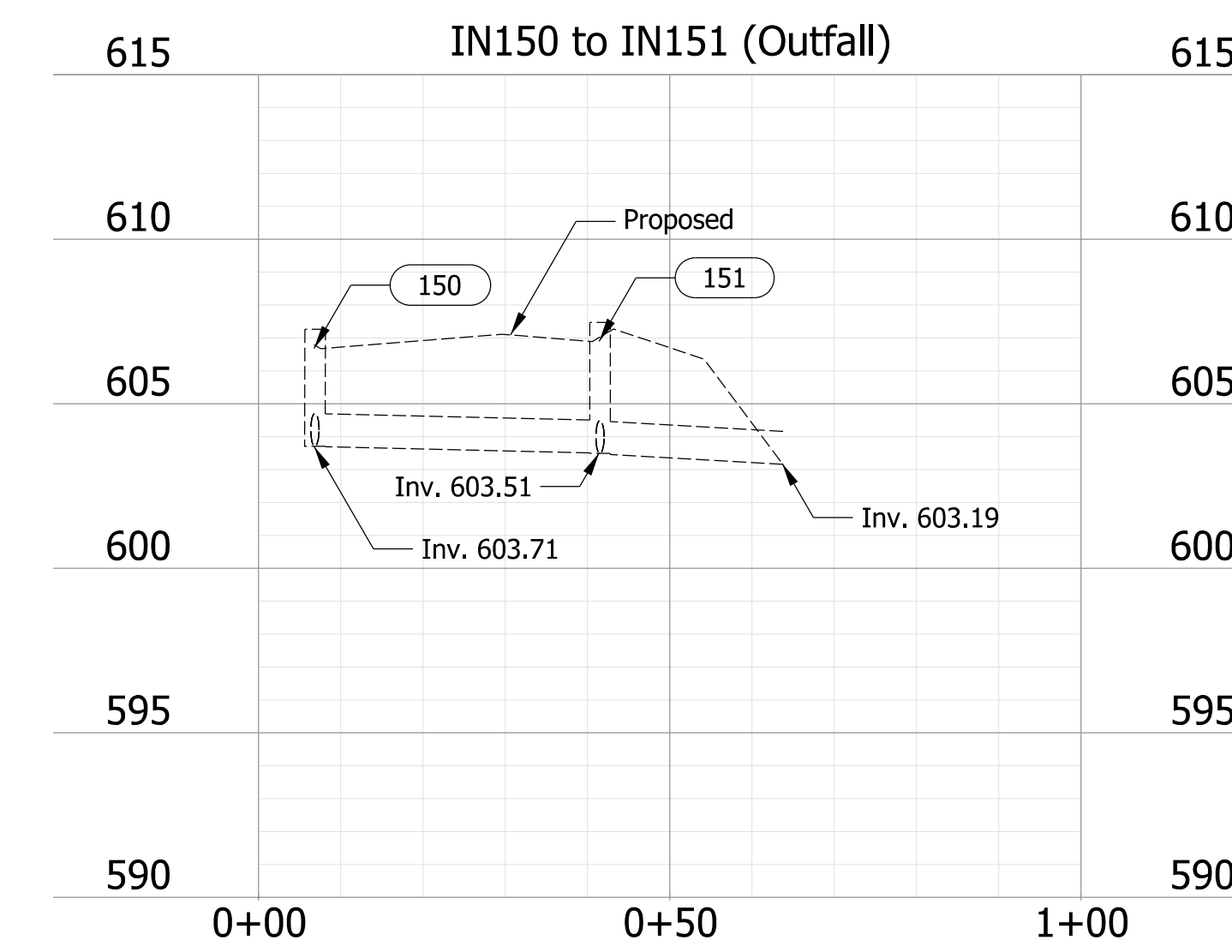
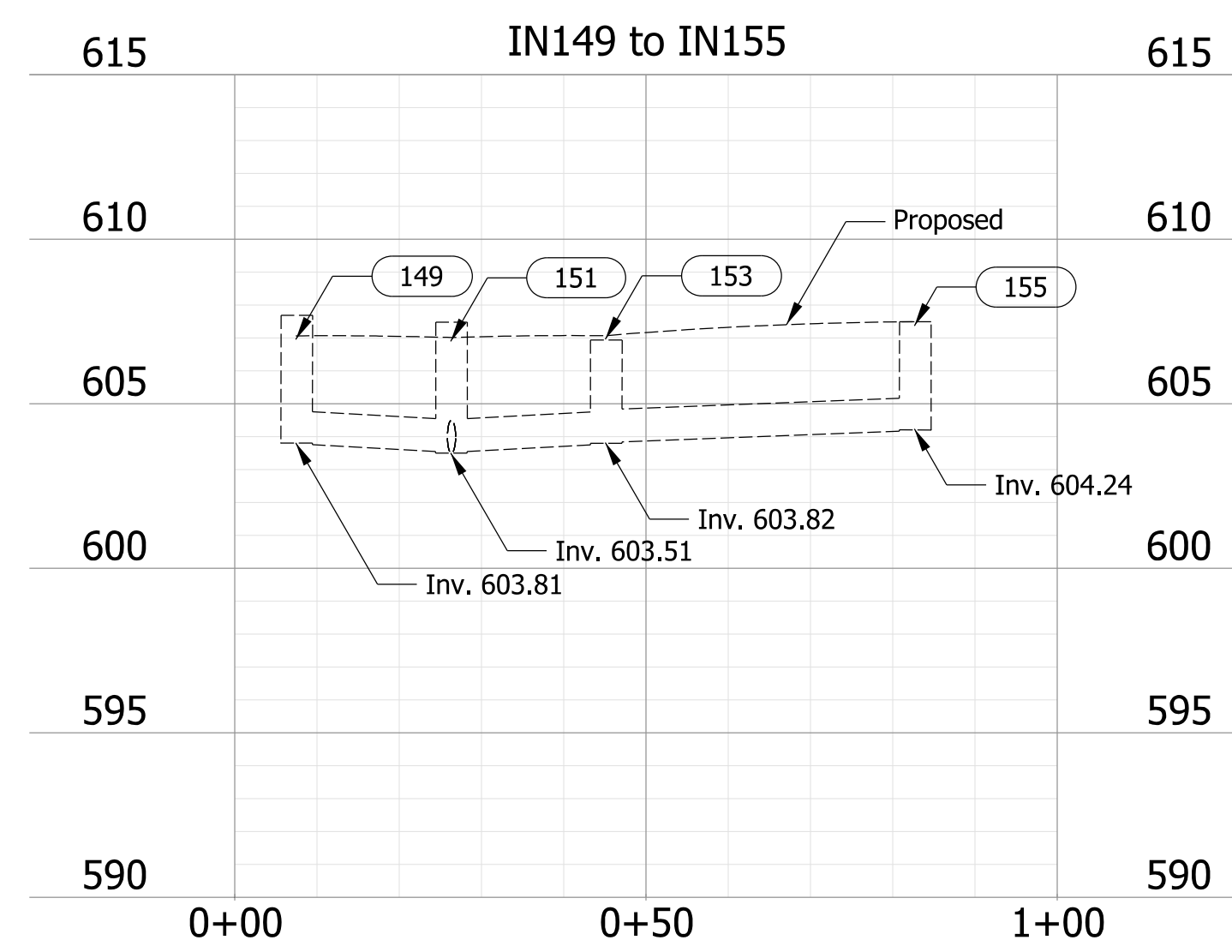
NOT FOR CONSTRUCTION

RECOMMENDED FOR APPROVAL	DESIGN ENGINEER	6/8/2022	DATE
DESIGNED: DWH	6/8/2022	DRAWN: DWH	6/8/2022
CHECKED: LNB	6/8/2022	CHECKED: LNB	6/8/2022

INDIANA DEPARTMENT OF TRANSPORTATION

PROPOSED DRAINAGE NETWORK

SCALE	BRIDGE FILE
1" = 20'	N/A
	DESIGNATION
	1801907
SURVEY BOOK	SHEETS
Electronic	47 of 95
CONTRACT	PROJECT
B-41851	1801907



Plot: 6/8/2022 2:14:38 PM

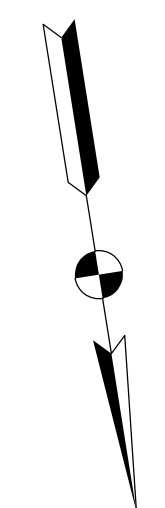
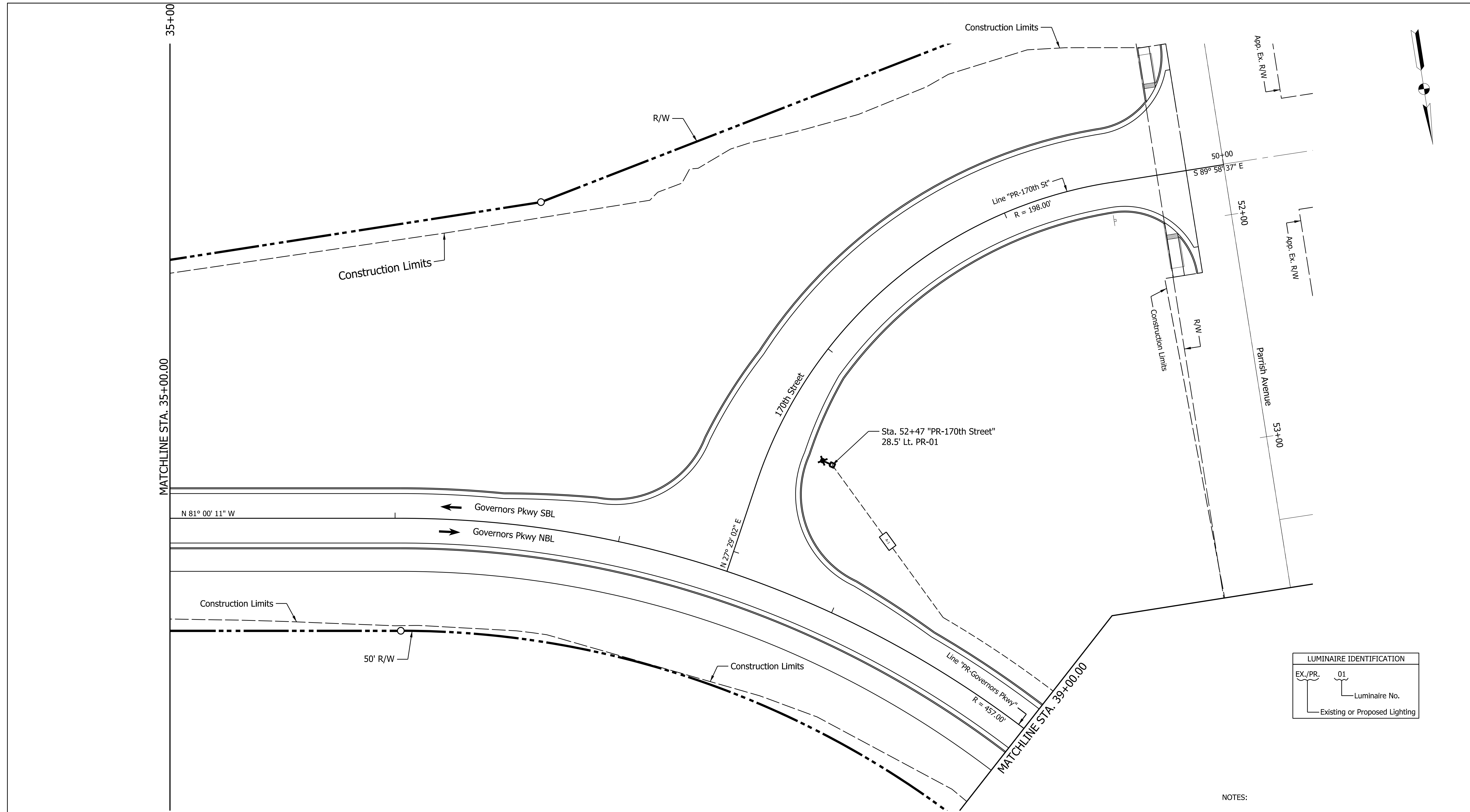
NOT FOR CONSTRUCTION

RECOMMENDED FOR APPROVAL	DESIGN ENGINEER	6/8/2022	DATE
DESIGNED: DWH	6/8/2022	DRAWN: DWH	6/8/2022
CHECKED: LNB	6/8/2022	CHECKED: LNB	6/8/2022

INDIANA DEPARTMENT OF TRANSPORTATION

PROPOSED DRAINAGE NETWORK

SCALE	BRIDGE FILE
1" = 20'	N/A
	DESIGNATION
	1801907
SURVEY BOOK	SHEETS
Electronic	48 of 95
CONTRACT	PROJECT
B-41851	1801907



LUMINAIRE IDENTIFICATION	
EX./PR.	01
Luminaire No.	
Existing or Proposed Lighting	

NOTES:

All proposed light standards, conduits and service points are scaled up for clarity purposes.

All electrical items shall be verified by the electrical contractor prior to any concrete pour to ensure all conduits are positioned correctly.

PLAN

LEGEND		
	Proposed 4-1C no. 4 cu. conductor in a 2" galvanized steel conduit	
	Proposed 4-1C no. 4 cu. conductor in plastic duct in trench	
	Proposed hand hole	
	Proposed lighting circuit number	
	Proposed lighting circuit number	

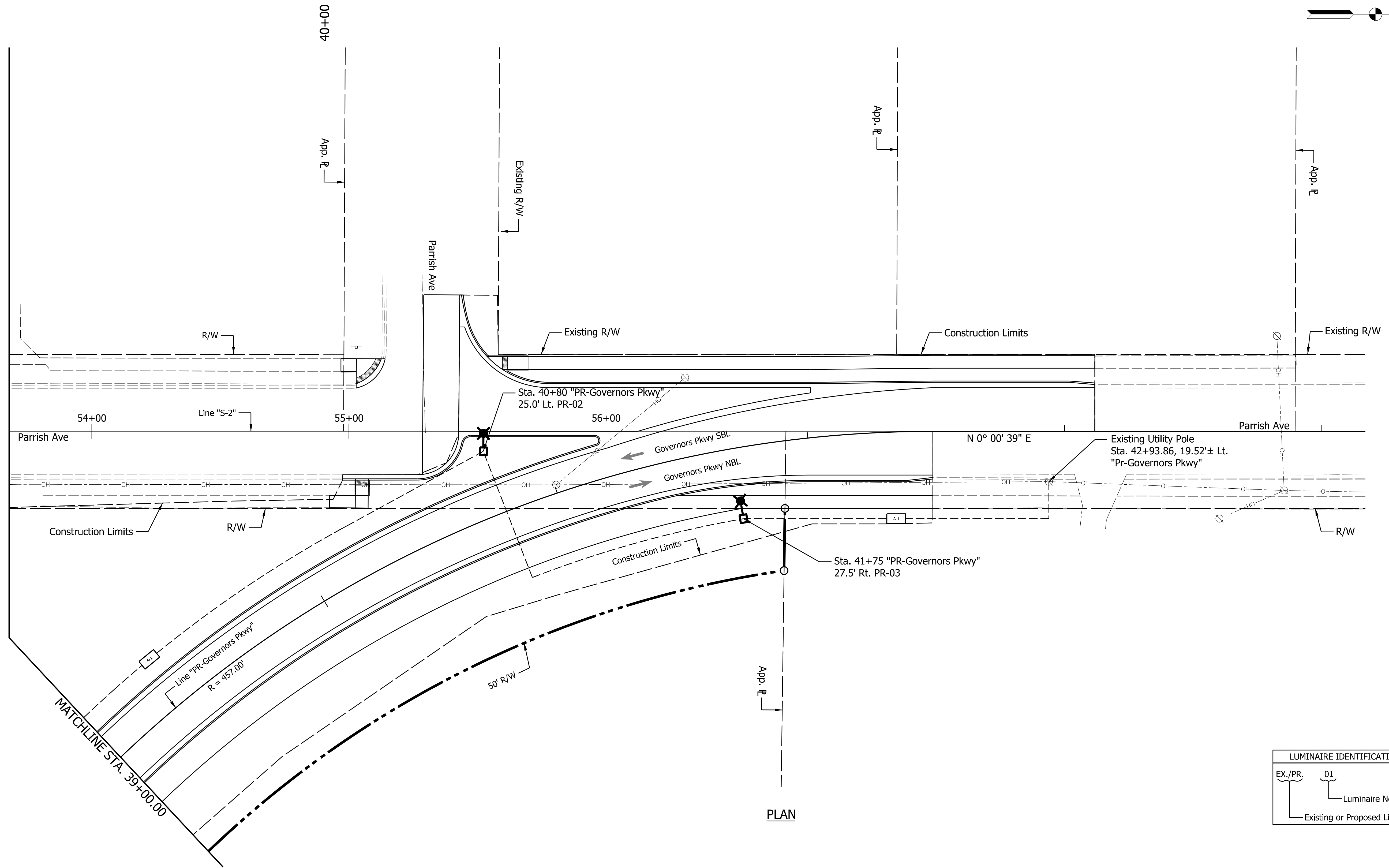
NOT FOR CONSTRUCTION

RECOMMENDED FOR APPROVAL	DESIGN ENGINEER	DATE
DESIGNED: _____	BMP	DRAWN: _____
CHECKED: _____	CLW	CHECKED: _____
		BMP
		CLW

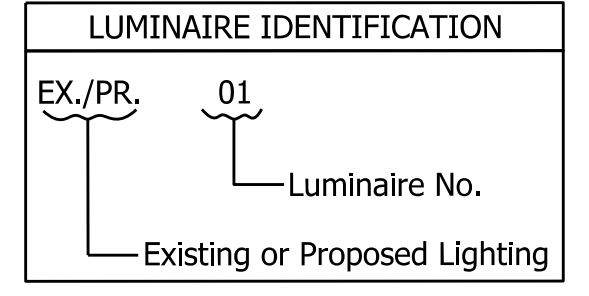
INDIANA DEPARTMENT OF TRANSPORTATION

LIGHTING PLAN

HORIZONTAL SCALE	BRIDGE FILE
1" = 20'-0"	N/A
VERTICAL SCALE	DESIGNATION
NONE	1801907
SURVEY BOOK	SHEETS
ELECTRONIC	49 of 95
CONTRACT	PROJECT
B-41851	1801907



PLAN



NOTES:

All proposed light standards, conduits and service points are scaled up for clarity purposes.

All electrical items shall be verified by the electrical contractor prior to any concrete pour to ensure all conduits are positioned correctly.

LEGEND

- Proposed 4-1C no. 4 cu. conductor in a 2" galvanized steel conduit
- Proposed 4-1C no. 4 cu. conductor in plastic duct in trench
- Proposed hand hole
- ▲ Proposed modified service point, Type II (120/240 Volts)
- A-1 Proposed lighting circuit number
- A-2 Proposed lighting circuit number
- ⊠ Proposed 30' MH light standard, 5' mast arm on breakaway base concrete foundation with Low Lumen Output LED Luminaire American Electric Lighting (Acuity Brands) Autobahn ATBM P40 MVolt R2 4B NL P7 5H or approved equal

NOT FOR CONSTRUCTION

RECOMMENDED FOR APPROVAL	DESIGN ENGINEER	DATE
DESIGNED: BMP	DRAWN: BMP	
CHECKED: CLW	CHECKED: CLW	

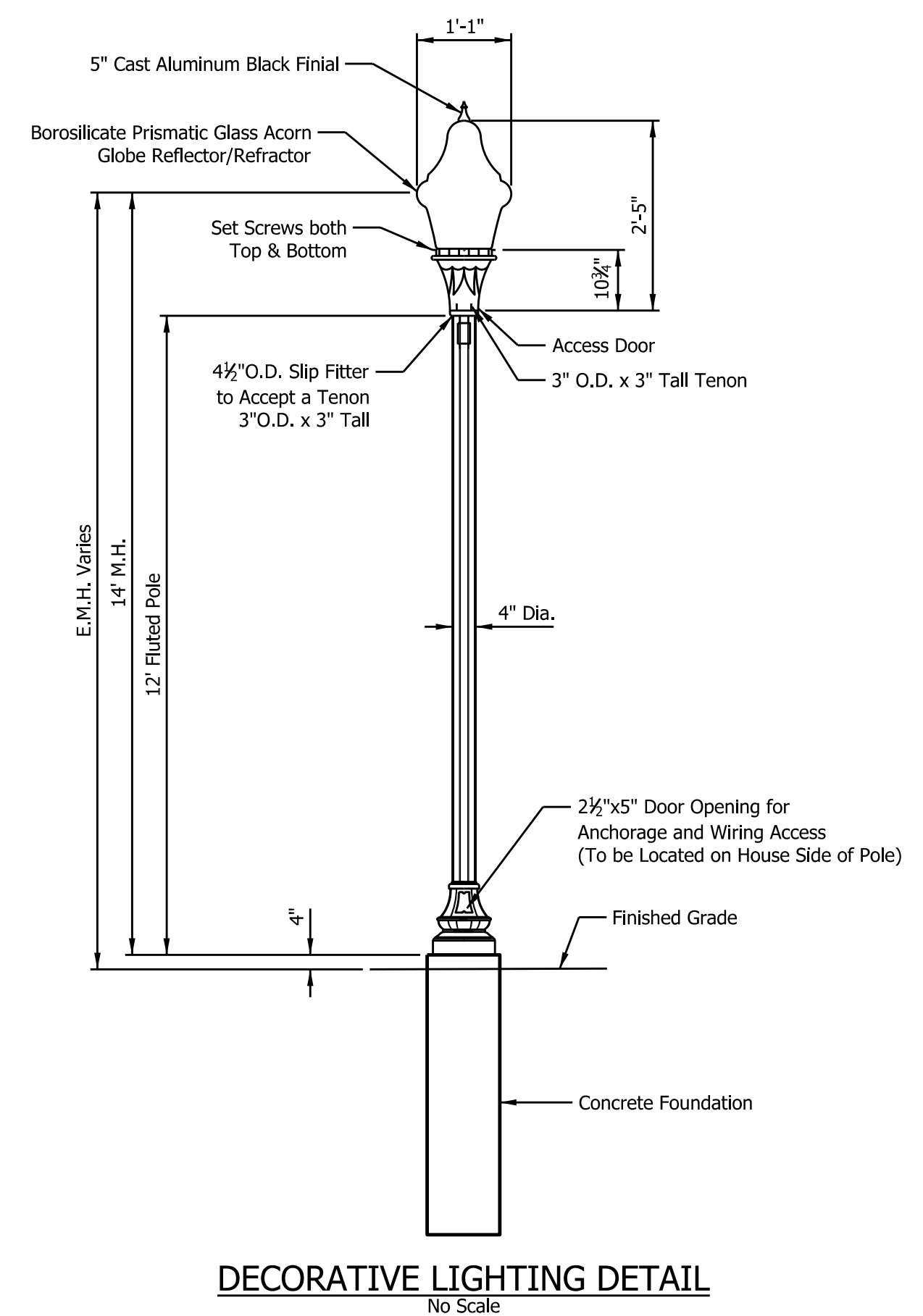
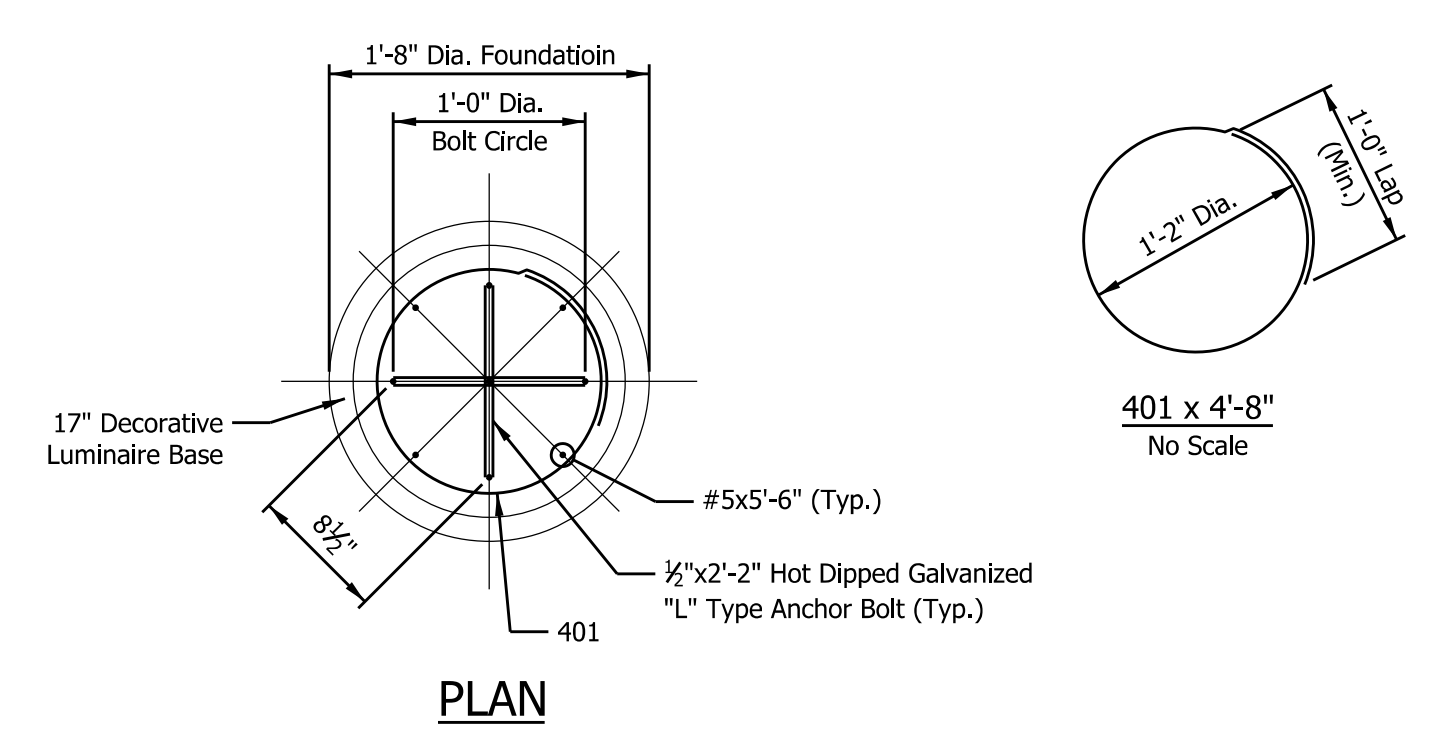
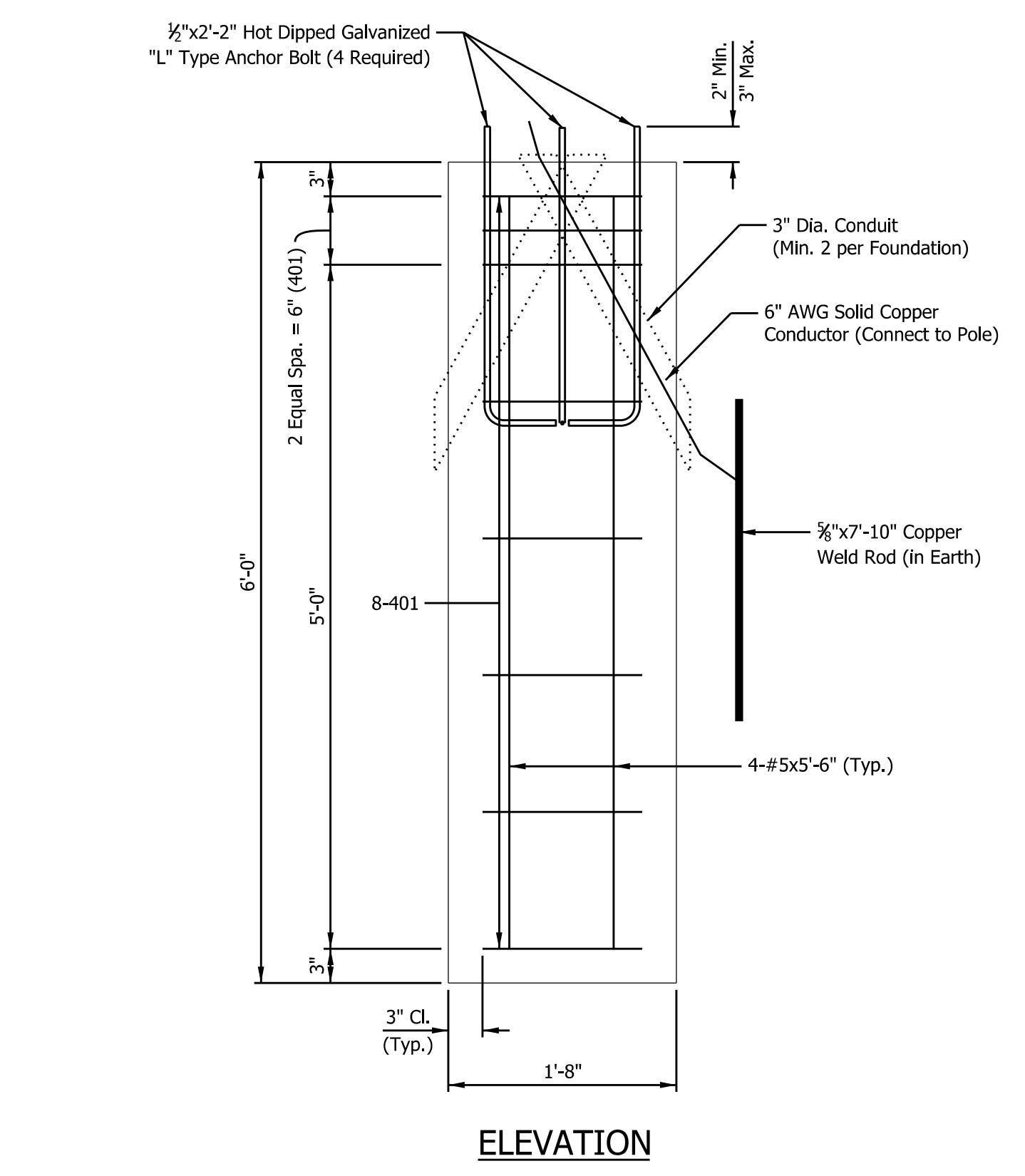
INDIANA DEPARTMENT OF TRANSPORTATION	
LIGHTING PLAN	

HORIZONTAL SCALE	BRIDGE FILE
1" = 20'-0"	N/A
VERTICAL SCALE	DESIGNATION
NONE	1801907
SURVEY BOOK	SHEETS
ELECTRONIC	50 of 95
CONTRACT	PROJECT
B-41851	1801907

LIGHT AND POLE INFORMATION SCHEDULE			
LUMINAIRE NO.	1	2	3
CIRCUIT NO.	A-1	A-2	A-2
CIRCUIT CONNECTION (R=RED, B=BLACK)	R	R	B
CONNECTION TYPE (1, 2, 3)	1	2	2
STATION	52+47 "PR-170TH STREET"	40+80 "PR-GOVERNORS PARKWAY"	41+75 "PR-GOVERNORS PARKWAY"
OFFSET SIDE	LEFT	LEFT	RIGHT
OFFSET	18	25	20.5

SERVICE AMPERAGE TABLE							
SERVICE POINT	SERVICE TYPE	VOLTAGE	MAIN BREAKER	CIRCUIT	BRANCH CIRCUIT COLOR	BRANCH CIRCUIT DESIGN LOAD	BRANCH CIRCUIT BREAKER
A	TYPE II (Modified)	120/240	100 AMP	A-1	RED	12A	20A
					BLACK	12A	20A
				A-2	RED	14A	20A
					BLACK	12A	20A

DECORATIVE LIGHTING FOUNDATION QUANTITIES (Estimated, Each)	
Concrete, Class "A"	0.5 cys.
Reinforcing Steel	48 lbs.



LUMINAIRE DESIGN DATA TABLE	
INITIAL LAMP LUMENS (LL) (135 Watt LED)	14,380
AVERAGE MAINTAINED ILLUMINATION (Eh)	1.3 fc
LAMP LUMEN DIRECTION FACTOR (LLD)	0.9
LUMINAIRE DIRT DEPRICIATION FACTOR (LDD)	0.87
MAINTENANCE FACTOR (LLDxLDD)	0.78
UNIFORMITY RATIO	4.3:1
LUMINAIRE CLASSIFICATION (IES)	ATBM P40 MVOLT R2 4B NL P7 SH
NOMINAL MOUNTING HEIGHT (MH)	25
VOLTAGE	120/240 V
LUMINAIRE LOAD OPERATING AMPS (VARIES DEPENDING ON MANUFACTURER)	1.2 AMPS

- NOTES:
- Base and Pole to be Paid for as "Ornamental Light Pole."
 - Glass Globe with Final to be Paid for as "Ornamental Luminaire."
 - Pole Color Shall be Black.

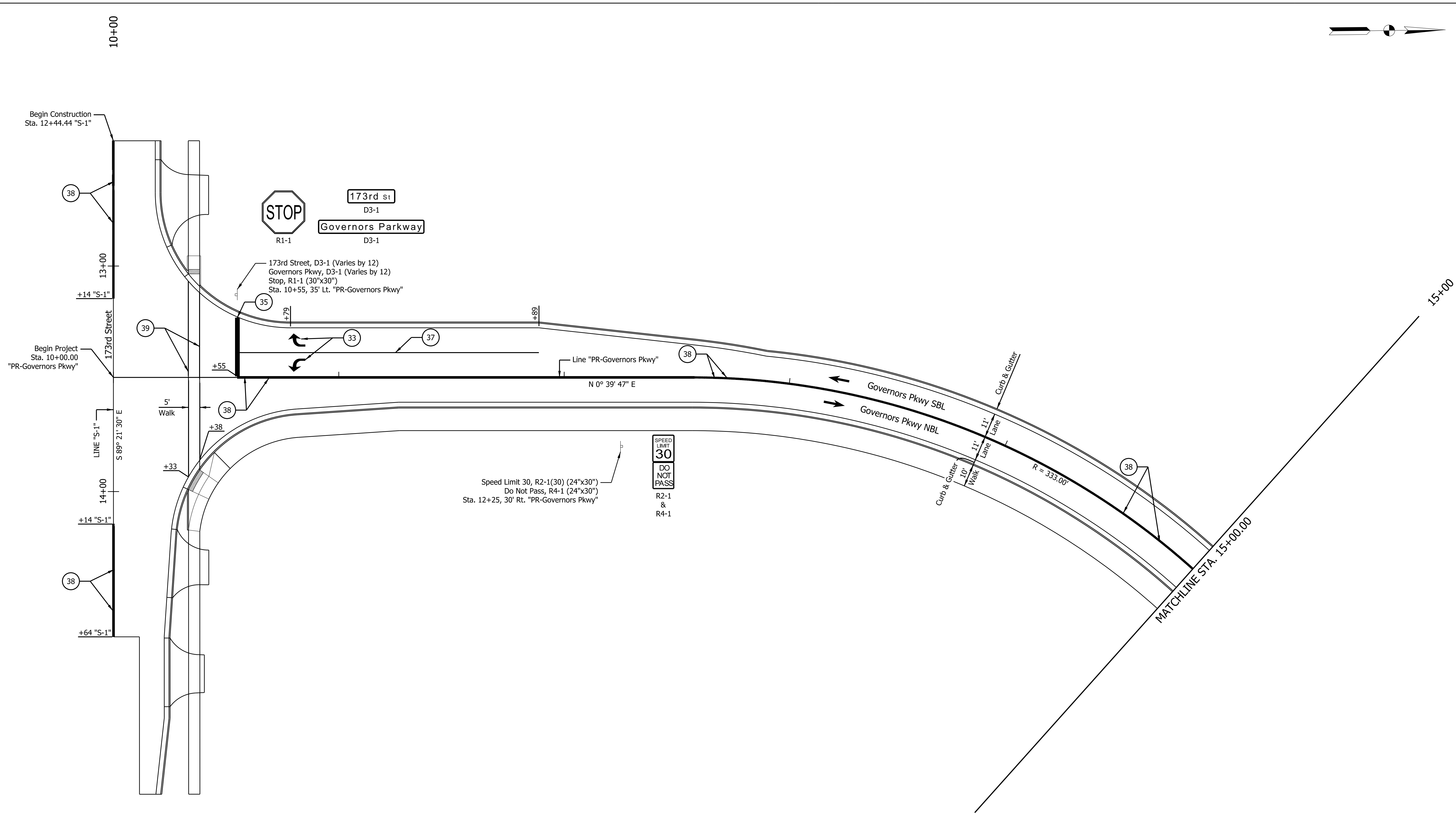
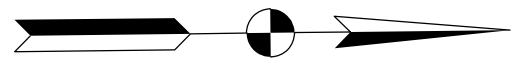
NOT FOR CONSTRUCTION

RECOMMENDED FOR APPROVAL _____	DESIGN ENGINEER _____	DATE _____
DESIGNED: _____ BMP _____	DRAWN: _____ BMP _____	
CHECKED: _____ CLW _____	CHECKED: _____ CLW _____	

INDIANA
DEPARTMENT OF TRANSPORTATION

LIGHTING DETAILS & TABLES

HORIZONTAL SCALE	BRIDGE FILE
1" = 1'-0"	N/A
VERTICAL SCALE	DESIGNATION
NONE	1801907
SURVEY BOOK	SHEETS
ELECTRONIC	51 of 95
CONTRACT	PROJECT
B-41851	1801907



PLAN

LEGEND

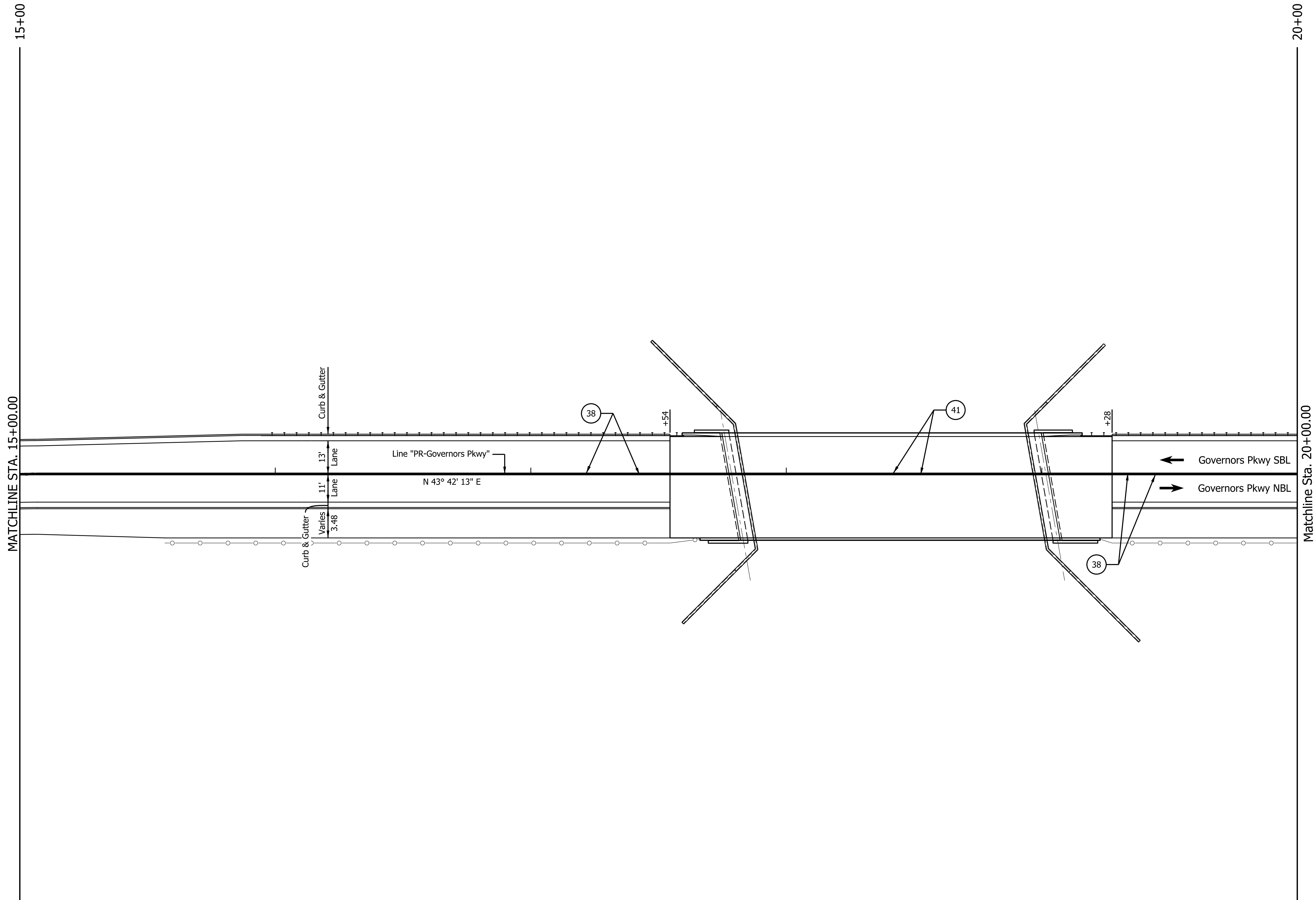
- (33) Pavement Message Marking, Thermoplastic, Land Indication Arrow
- (34) Pavement Message Marking, Thermoplastic, ONLY
- (35) Transverse Marking, Thermoplastic, Stop Line, White, 24 in.
- (36) Transverse Marking, Thermoplastic, Yellow, Crosshatch Line, 12 in.
- (37) Line, Thermoplastic, Solid, White, 4 in.
- (38) Line, Thermoplastic, Solid, Yellow, 4 in.
- (39) Transverse Marking, Thermoplastic, White, Crosswalk, 6 in.
- (41) Line, Multi-component, Solid, Yellow, 4 in.
- (42) Line, Multi-component, Solid, White, 4 in.
- Proposed Ground Mounted Sheet Sign

NOT FOR CONSTRUCTION

RECOMMENDED FOR APPROVAL _____		DESIGN ENGINEER _____ DATE _____	
DESIGNED: _____ BMP _____	DRAWN: _____ BMP _____		
CHECKED: _____ CLW _____	CHECKED: _____ CLW _____		

INDIANA	
DEPARTMENT OF TRANSPORTATION	
SIGNING & PAVEMENT MARKINGS	

HORIZONTAL SCALE	BRIDGE FILE
1" = 20'-0"	N/A
VERTICAL SCALE	DESIGNATION
NONE	1801907
SURVEY BOOK	SHEETS
ELECTRONIC	52 of 95
CONTRACT	PROJECT
B-41851	1801907



PLAN

LEGEND

- 33 Pavement Message Marking, Thermoplastic, Land Indication Arrow
- 34 Pavement Message Marking, Thermoplastic, ONLY
- 35 Transverse Marking, Thermoplastic, Stop Line, White, 24 in.
- 36 Transverse Marking, Thermoplastic, Yellow, Crosshatch Line, 12 in.

- 37 Line, Thermoplastic, Solid, White, 4 in.
- 38 Line, Thermoplastic, Solid, Yellow, 4 in.
- 39 Transverse Marking, Thermoplastic, White, Crosswalk, 6 in.

- 41 Line, Multi-component, Solid, Yellow, 4 in.
- 42 Line, Multi-component, Solid, White, 4 in.
- Proposed Ground Mounted Sheet Sign

NOT FOR CONSTRUCTION

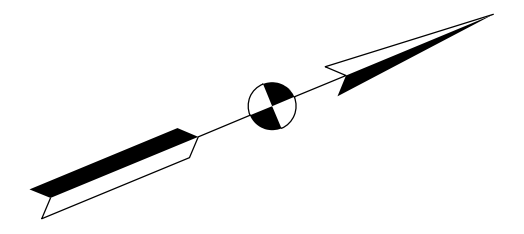
RECOMMENDED FOR APPROVAL _____	DESIGN ENGINEER _____	DATE _____
DESIGNED: _____ BMP _____	DRAWN: _____ BMP _____	
CHECKED: _____ CLW _____	CHECKED: _____ CLW _____	

INDIANA DEPARTMENT OF TRANSPORTATION	
SIGNING & PAVEMENT MARKINGS	

HORIZONTAL SCALE 1" = 20'-0"	BRIDGE FILE N/A
VERTICAL SCALE NONE	DESIGNATION 1801907
SURVEY BOOK Electronic	SHEETS 53 of 95
CONTRACT B-41851	PROJECT 1801907

20+00

25+00



MATCHLINE STA. 20+00.00

Matchline Sta. 25+00.00

Line "PR-Governors Pkwy"
N 43° 42' 13" E

N 0° 05' 49" W

Governors Pkwy SBL
Governors Pkwy NBL

R = 333.00'

Curb & Gutter

11'
Lane
11'
Lane

10'
Walk

Curb & Gutter

38

PLAN

LEGEND

- 33 Pavement Message Marking, Thermoplastic, Land Indication Arrow
- 34 Pavement Message Marking, Thermoplastic, ONLY
- 35 Transverse Marking, Thermoplastic, Stop Line, White, 24 in.
- 36 Transverse Marking, Thermoplastic, Yellow, Crosshatch Line, 12 in.
- 37 Line, Thermoplastic, Solid, White, 4 in.
- 38 Line, Thermoplastic, Solid, Yellow, 4 in.
- 39 Transverse Marking, Thermoplastic, White, Crosswalk, 6 in.
- 41 Line, Multi-component, Solid, Yellow, 4 in.
- 42 Line, Multi-component, Solid, White, 4 in.
- Proposed Ground Mounted Sheet Sign

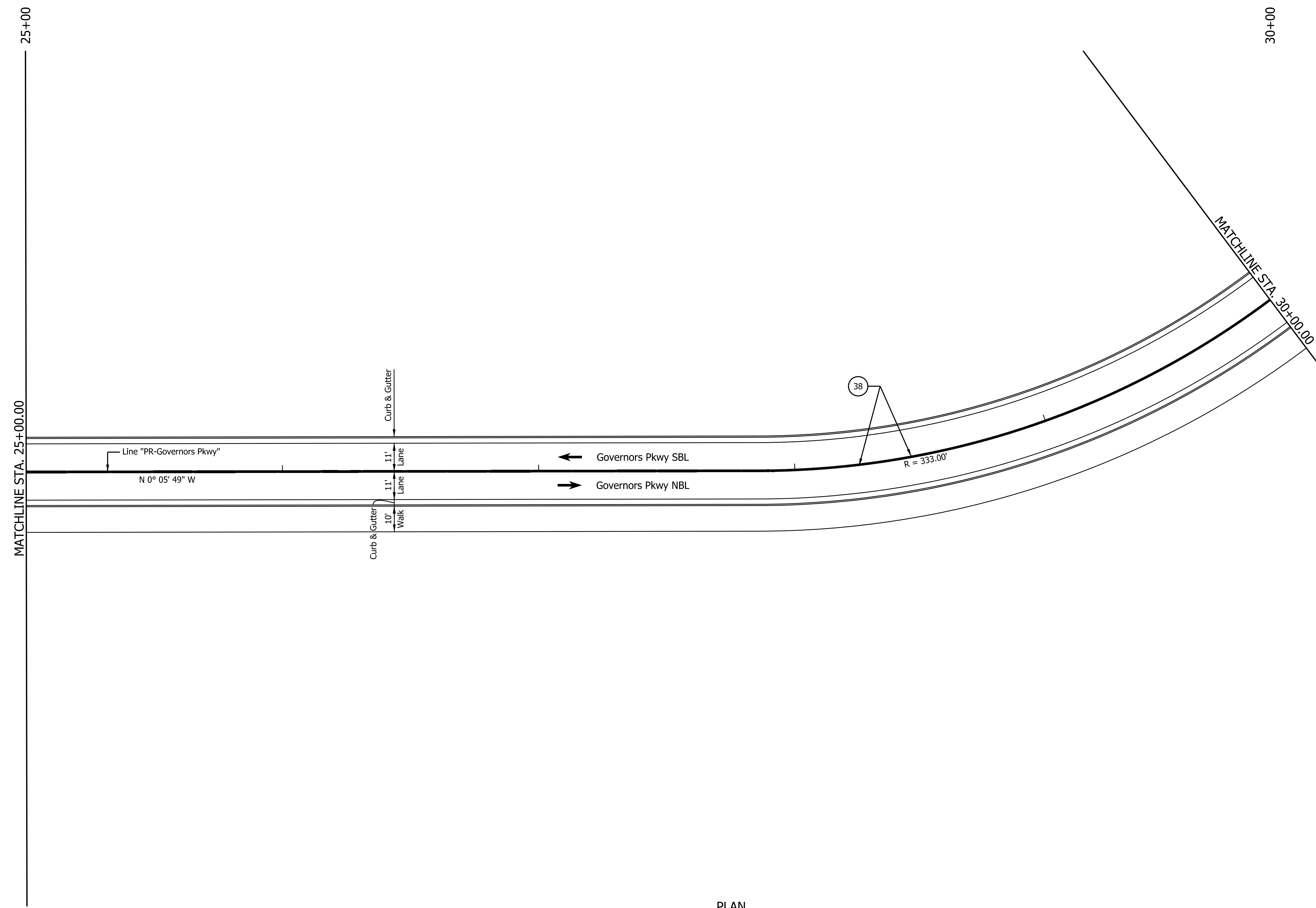
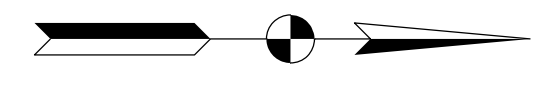
NOT FOR CONSTRUCTION

RECOMMENDED FOR APPROVAL _____		DESIGN ENGINEER _____		DATE _____	
DESIGNED: _____	BMP _____	DRAWN: _____	BMP _____		
CHECKED: _____	CLW _____	CHECKED: _____	CLW _____		

INDIANA
DEPARTMENT OF TRANSPORTATION

SIGNING & PAVEMENT MARKINGS

HORIZONTAL SCALE	BRIDGE FILE
1" = 20'-0"	N/A
VERTICAL SCALE	DESIGNATION
NONE	1801907
SURVEY BOOK	SHEETS
ELECTRONIC	54 of 95
CONTRACT	PROJECT
B-41851	1801907



PLAN

LEGEND

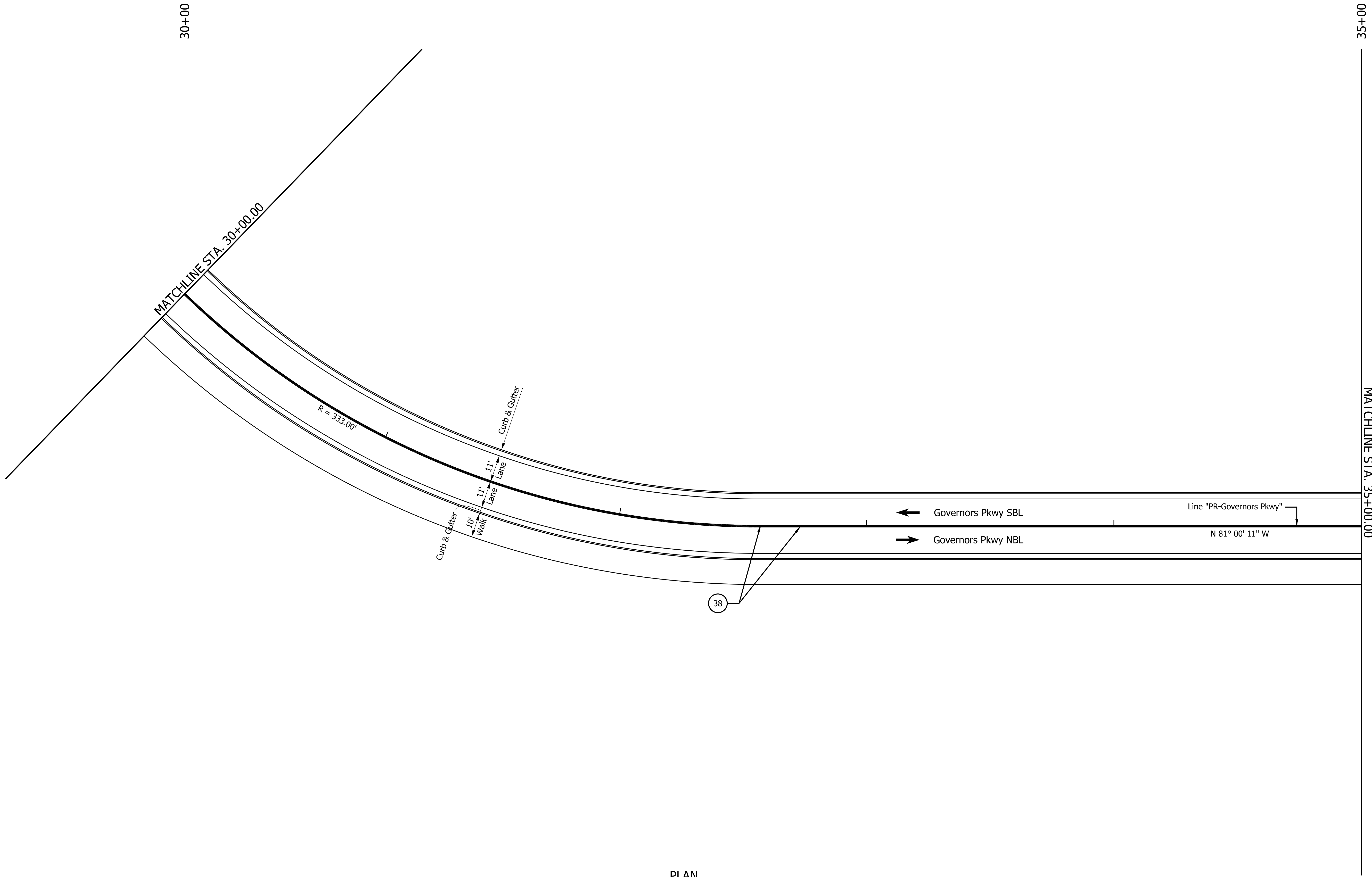
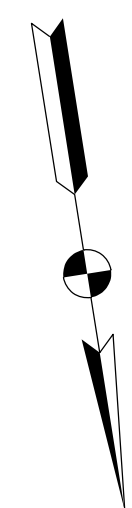
- | | | |
|---|---|--|
| ③③ Pavement Message Marking, Thermoplastic, Land Indication Arrow | ③⑦ Line, Thermoplastic, Solid, White, 4 in. | ④① Line, Multi-component, Solid, Yellow, 4 in. |
| ③④ Pavement Message Marking, Thermoplastic, ONLY | ③⑧ Line, Thermoplastic, Solid, Yellow, 4 in. | ④② Line, Multi-component, Solid, White, 4 in. |
| ③⑤ Transverse Marking, Thermoplastic, Stop Line, White, 24 in. | ③⑨ Transverse Marking, Thermoplastic, White, Crosswalk, 6 in. | □ Proposed Ground Mounted Sheet Sign |
| ③⑥ Transverse Marking, Thermoplastic, Yellow, Crosshatch Line, 12 in. | | |

NOT FOR CONSTRUCTION

RECOMMENDED FOR APPROVAL _____		DESIGN ENGINEER _____		DATE _____	
DESIGNED: _____	BMP _____	DRAWN: _____	BMP _____		
CHECKED: _____	CLW _____	CHECKED: _____	CLW _____		

INDIANA DEPARTMENT OF TRANSPORTATION	
SIGNING & PAVEMENT MARKINGS	

HORIZONTAL SCALE	BRIDGE FILE
1" = 20'-0"	N/A
VERTICAL SCALE	DESIGNATION
NONE	1801907
SURVEY BOOK	SHEETS
ELECTRONIC	55 of 95
CONTRACT	PROJECT
B-41851	1801907



PLAN

LEGEND

- ③ Pavement Message Marking, Thermoplastic, Land Indication Arrow
- ④ Pavement Message Marking, Thermoplastic, ONLY
- ⑤ Transverse Marking, Thermoplastic, Stop Line, White, 24 in.
- ⑥ Transverse Marking, Thermoplastic, Yellow, Crosshatch Line, 12 in.
- ⑦ Line, Thermoplastic, Solid, White, 4 in.
- ⑧ Line, Thermoplastic, Solid, Yellow, 4 in.
- ⑨ Transverse Marking, Thermoplastic, White, Crosswalk, 6 in.
- ⑩ Line, Multi-component, Solid, Yellow, 4 in.
- ⑪ Line, Multi-component, Solid, White, 4 in.
- Proposed Ground Mounted Sheet Sign

NOT FOR CONSTRUCTION

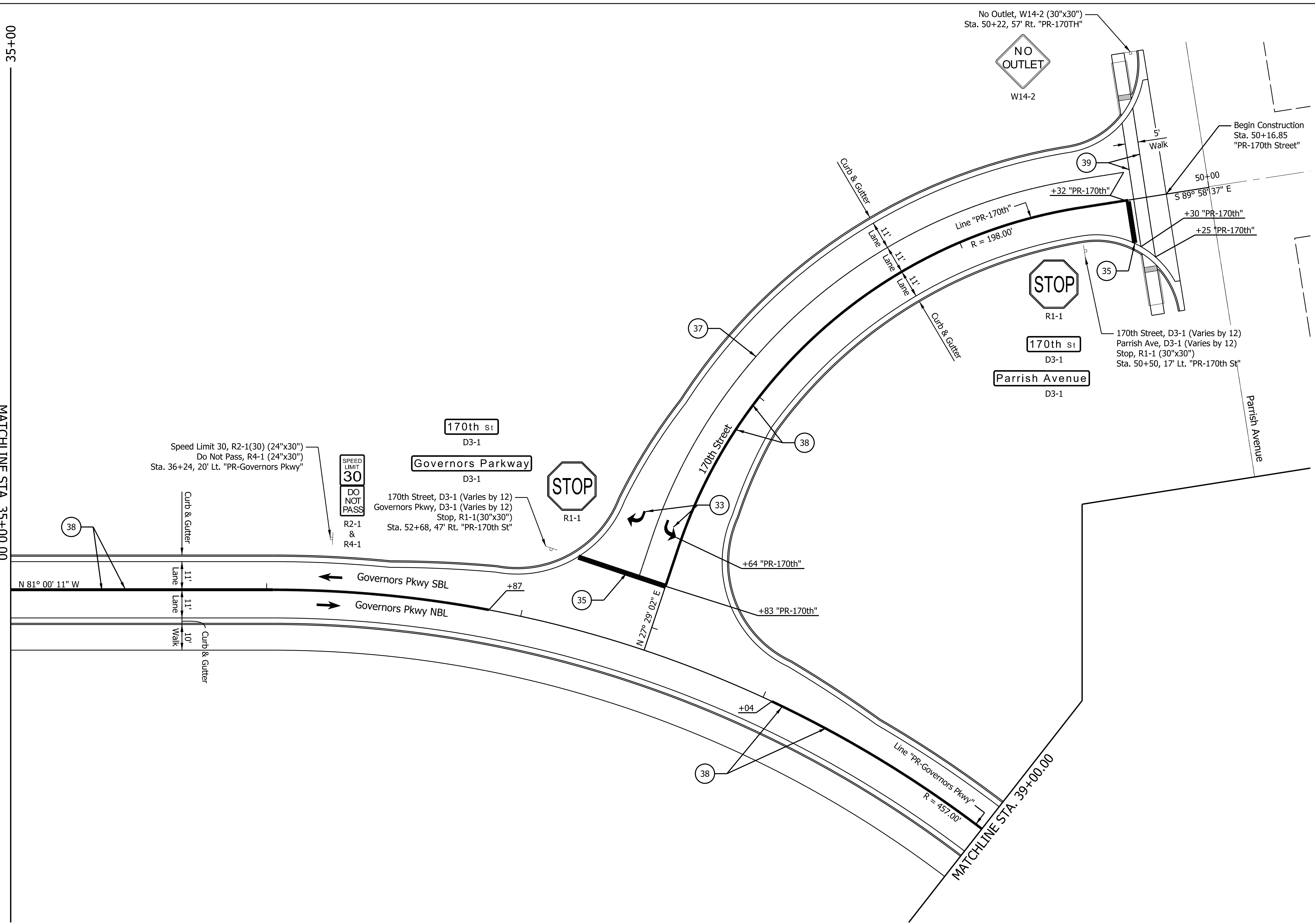
RECOMMENDED FOR APPROVAL _____		DESIGN ENGINEER _____		DATE _____	
DESIGNED: _____	BMP _____	DRAWN: _____	BMP _____		
CHECKED: _____	CLW _____	CHECKED: _____	CLW _____		

INDIANA
DEPARTMENT OF TRANSPORTATION

SIGNING & PAVEMENT MARKINGS

HORIZONTAL SCALE	BRIDGE FILE
1" = 20'-0"	N/A
VERTICAL SCALE	DESIGNATION
NONE	1801907
SURVEY BOOK	SHEETS
ELECTRONIC	56 of 95
CONTRACT	PROJECT
B-41851	1801907

35+00
MATCHLINE STA. 35+00.00



PLAN

LEGEND

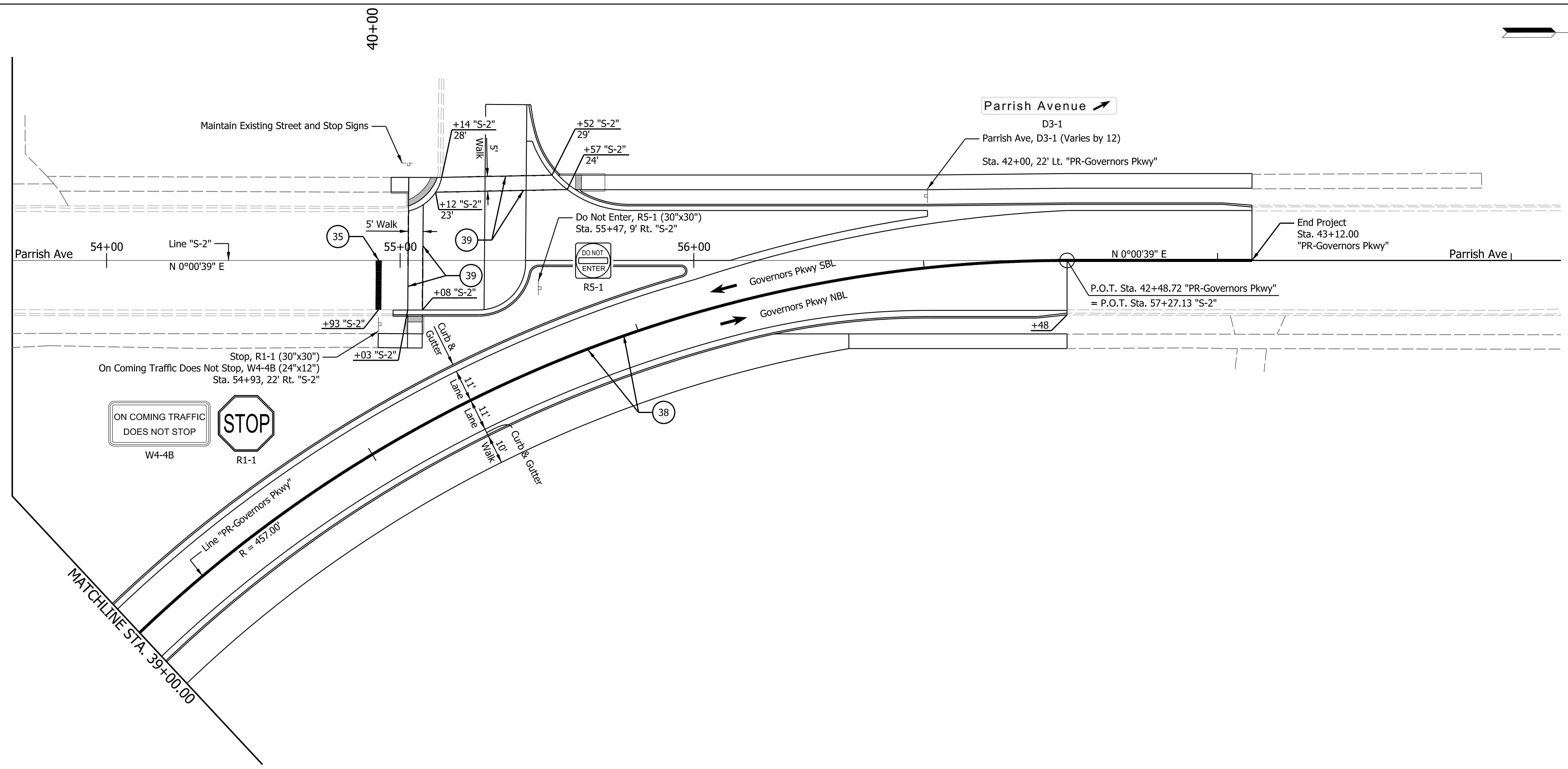
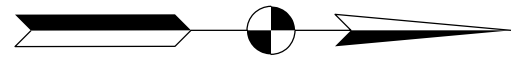
- (33) Pavement Message Marking, Thermoplastic, Land Indication Arrow
- (34) Pavement Message Marking, Thermoplastic, ONLY
- (35) Transverse Marking, Thermoplastic, Stop Line, White, 24 in.
- (36) Transverse Marking, Thermoplastic, Yellow, Crosshatch Line, 12 in.
- (37) Line, Thermoplastic, Solid, White, 4 in.
- (38) Line, Thermoplastic, Solid, Yellow, 4 in.
- (39) Transverse Marking, Thermoplastic, White, Crosswalk, 6 in.
- (41) Line, Multi-component, Solid, Yellow, 4 in.
- (42) Line, Multi-component, Solid, White, 4 in.
- Proposed Ground Mounted Sheet Sign

NOT FOR CONSTRUCTION

RECOMMENDED FOR APPROVAL _____		DESIGN ENGINEER _____ DATE _____	
DESIGNED: _____	BMP _____	DRAWN: _____	BMP _____
CHECKED: _____	CLW _____	CHECKED: _____	CLW _____

INDIANA	
DEPARTMENT OF TRANSPORTATION	
SIGNING & PAVEMENT MARKINGS	

HORIZONTAL SCALE	BRIDGE FILE
1" = 20'-0"	N/A
VERTICAL SCALE	DESIGNATION
NONE	1801907
SURVEY BOOK	SHEETS
ELECTRONIC	57 of 95
CONTRACT	PROJECT
B-41851	1801907



PLAN

LEGEND

- (33) Pavement Message Marking, Thermoplastic, Land Indication Arrow
- (34) Pavement Message Marking, Thermoplastic, ONLY
- (35) Transverse Marking, Thermoplastic, Stop Line, White, 24 in.
- (36) Transverse Marking, Thermoplastic, Yellow, Crosshatch Line, 12 in.
- (37) Line, Thermoplastic, Solid, White, 4 in.
- (38) Line, Thermoplastic, Solid, Yellow, 4 in.
- (39) Transverse Marking, Thermoplastic, White, Crosswalk, 6 in.
- (41) Line, Multi-component, Solid, Yellow, 4 in.
- (42) Line, Multi-component, Solid, White, 4 in.
- Proposed Ground Mounted Sheet Sign

NOT FOR CONSTRUCTION

RECOMMENDED FOR APPROVAL _____		DESIGN ENGINEER _____		DATE _____	
DESIGNED: _____	BMP _____	DRAWN: _____	BMP _____		
CHECKED: _____	CLW _____	CHECKED: _____	CLW _____		

INDIANA DEPARTMENT OF TRANSPORTATION	
SIGNING & PAVEMENT MARKINGS	

HORIZONTAL SCALE	BRIDGE FILE
1" = 20'-0"	N/A
VERTICAL SCALE	DESIGNATION
NONE	1801907
SURVEY BOOK	SHEETS
ELECTRONIC	58 of 95
CONTRACT	PROJECT
B-41851	1801907

PAVEMENT MARKINGS TABLE (GOVERNORS PARKWAY)													
LOCATION LINE "PR-GOVERNORS PKWY."	LINE, MULTI-COMPONENT		TRANSVERSE MARKING, THERMOPLASTIC CROSSHATCH		LINE, THERMOPLASTIC					TRANSVERSE MARKING, THERMOPLASTIC		PAVEMENT MESSAGE MARKINGS, THERMOPLASTIC	
	SOLID YELLOW 4 IN.	SOLID WHITE 4 IN.	SOLID WHITE 4 IN.	SOLID YELLOW 12 IN.	SOLID WHITE 4 IN.	SOLID YELLOW 4 IN.	SOLID WHITE 24 IN.	SOLID WHITE 6 IN.	BROKEN YELLOW 4 IN.	STOP LINE 24 IN.	CROSS WALK 6 IN.	WORN ONLY	LANE ARROW
	FEET	FEET	FEET	FEET	FEET	FEET	FEET	FEET	FEET	FEET	FEET	EACH	EACH
Sta. 10+33.00										87			
Sta. 10+38.00										75			
Sta. 10+55.00									26				
Sta. 10+55.00 to Sta. 17+54.00						1400							
Sta. 10+79.00												1(RT), 1(LT)	
Sta. 17+54.00 to Sta. 18+28.00	346												
Sta. 18+28.00 to Sta. 36+87.00						3520							
Sta. 38+03.00 to Sta. 43+12.00						1016							
Sta. 40+33.00										34			
Sta. 40+37.00										36			
Sta. 40+56.00										45			
Sta. 40+59.00										38			
TOTALS	346					5936			26	315		1(RT), 1(LT)	

PAVEMENT MARKINGS TABLE (170TH STREET)									
LOCATION LINE "PR-170TH"	LINE, THERMOPLASTIC					TRANSVERSE MARKING, THERMOPLASTIC		PAVEMENT MESSAGE MARKINGS, THERMOPLASTIC	
	SOLID WHITE 4 IN.	SOLID YELLOW 4 IN.	SOLID WHITE 24 IN.	SOLID WHITE 6 IN.	BROKEN YELLOW 4 IN.	STOP LINE 24 IN.	CROSS WALK 6 IN.	WORN ONLY	LANE ARROW
	FEET	FEET	FEET	FEET	FEET	FEET	FEET	EACH	EACH
Sta. 50+25.00							59		
Sta. 50+30.00							49		
Sta. 50+32.00						16			
Sta. 50+32.00 to Sta. 52+83.00	263								
Sta. 50+32.00 to Sta. 52+83.00		526							
Sta. 52+64.00									1(RT), 1(LT)
Sta. 52+83.00						36			
TOTALS	263	526				52	108		1(RT), 1(LT)

PAVEMENT MARKINGS TABLE (173RD STREET)							
LOCATION LINE "S-1"	LINE, THERMOPLASTIC					TRANSVERSE MARKING, THERMOPLASTIC	
	SOLID WHITE 4 IN.	SOLID YELLOW 4 IN.	SOLID WHITE 24 IN.	SOLID WHITE 6 IN.	BROKEN YELLOW 4 IN.	STOP LINE 24 IN.	CROSS WALK 6 IN.
	FEET	FEET	FEET	FEET	FEET	FEET	FEET
Sta. 12+44.44 to Sta. 13+14.44		140					
Sta. 14+14.42 to Sta. 14+64.42		100					
TOTALS		240					

SHEET SIGN & POST SUMMARY (GOVERNORS PARKWAY & PARRISH)											
SIGN						POST					
PLAN SHEET NO. / LINE	SIGN LOCATION (Sta.)	SIGN CODE	SIGN SIZE (in. x in.)	GROUND-MOUNTED SIGN AREA (ft²)			MOUNTED ON PANEL SIGN, AREA (ft²)	SQUARE			
				0.080"	0.100"	0.125"		2" x 2" x 12 ga. (TYPE 2)		2 1/4" x 2 1/4" x 12 ga. (TYPE 1)	
								REINFORCED ANCHOR		REINFORCED ANCHOR	
								POST LENGTH (FT)			POST LENGTH (FT)
1	2	TOTAL	1	TOTAL							
Governors Pkwy.	10+55.00 LT.	R1-1	30"x30"			6.3	12.0		12.0		
Governors Pkwy.	10+55.00 LT.	D3-1	VARIABLES BY 12			8.0	12.0		12.0		
Governors Pkwy.	10+55.00 LT.	D3-1	VARIABLES BY 12			3.0	12.0		12.0		
Governors Pkwy.	12+25.00 RT.	R2-1	24"x30"			5.0	12.0		12.0		
Governors Pkwy.	12+25.00 RT.	R4-1	24"x30"			5.0	12.0		12.0		
Governors Pkwy.	36+24.00 LT.	R2-1	24"x30"			5.0	12.0		12.0		
Governors Pkwy.	36+24.00 LT.	R4-1	24"x30"			6.3	12.0		12.0		
Governors Pkwy.	42+00.00 LT.	D3-1	VARIABLES BY 12			9.0	12.0		12.0		
Parrish	54+93.00 RT.	R1-1	30"x30"			6.3	12.0		12.0		
Parrish	54+93.00 RT.	W4-4B	24"x12"			2.0					
Parrish	55+47.00 RT.	R5-1	30"x30"			6.3	12.0		12.0		
TOTALS						62.2			120.0		

PAVEMENT MARKINGS TABLE (PARRISH AVE)							
LOCATION LINE "S-2"	LINE, THERMOPLASTIC					TRANSVERSE MARKING, THERMOPLASTIC	
	SOLID WHITE 4 IN.	SOLID YELLOW 4 IN.	SOLID WHITE 24 IN.	SOLID WHITE 6 IN.	BROKEN YELLOW 4 IN.	STOP LINE 24 IN.	CROSS WALK 6 IN.
	FEET	FEET	FEET	FEET	FEET	FEET	FEET
Sta. 54+93.00						17	
Sta. 55+03.00							34
Sta. 55+08.00							36
Sta. 55+12.00 to Sta. 55+57.00							45
Sta. 55+14.00 to Sta. 55+52.00							38
TOTALS						17	163

SHEET SIGN & POST SUMMARY (170TH STREET)											
SIGN						POST					
PLAN SHEET NO. / LINE	SIGN LOCATION (Sta.)	SIGN CODE	SIGN SIZE (in. x in.)	GROUND-MOUNTED SIGN AREA (ft²)			MOUNTED ON PANEL SIGN, AREA (ft²)	SQUARE			
				0.080"	0.100"	0.125"		2" x 2" x 12 ga. (TYPE 2)		2 1/4" x 2 1/4" x 12 ga. (TYPE 1)	
								REINFORCED ANCHOR		REINFORCED ANCHOR	
								POST LENGTH (FT)			POST LENGTH (FT)
1	2	TOTAL	1	TOTAL							
170TH STREET	50+22.00 RT.	W14-2	30"x30"			6.3	12.0		12.0		
170TH STREET	50+50.00 RT.	R1-1	30"x30"			6.3	12.0		12.0		
170TH STREET	50+50.00 RT.	D3-1	VARIABLES BY 12			?	12.0		12.0		
170TH STREET	50+50.00 RT.	D3-1	VARIABLES BY 12			?	12.0		12.0		
170TH STREET	52+68.00 LT.	R1-1	30"x30"			6.3	12.0		12.0		
170TH STREET	52+68.00 LT.	D3-1	VARIABLES BY 12			?	12.0		12.0		
170TH STREET	52+68.00 LT.	D3-1	VARIABLES BY 12			?	12.0		12.0		
TOTALS						?			84.0		

NOT FOR CONSTRUCTION	RECOMMENDED FOR APPROVAL _____ DESIGN ENGINEER DATE _____	INDIANA DEPARTMENT OF TRANSPORTATION	HORIZONTAL SCALE NONE	BRIDGE FILE N/A
	DESIGNED: _____ BMP DRAWN: _____ BMP		VERTICAL SCALE NONE	DESIGNATION 1801907
	CHECKED: _____ CLW CHECKED: _____ CLW	SIGNING & PAVEMENT MARKINGS	SURVEY BOOK	SHEETS
			ELECTRONIC 59 of 95	CONTRACT PROJECT
		B-41851	1801907	

STRUCTURE DATA

STRUCTURE NUMBER	STATION	LOCATION				OFFSET	SIZE	DESCRIPTION				LENGTH	VIDEO INSPECTION LENGTH	SKEW	COVER		FLOW LINE				TOP OF CASTING	SERVICE LIFE	SITE DESIGNATION	PH	BACKFILL METHOD	STRUCTURE BACKFILL TYPE 1	STRUCTURE BACKFILL TYPE 2	STRUCTURE BACKFILL TYPE 5	FLOWABLE BACKFILL	UNDERCUT				SCOUR PROTECTION			CONCRETE, CLASS A, FOR STR.	PIPE ANCHOR	VIDEO INSPECTION	PIPE END SECTION	CONNECT TO STR.	CULVERT ASSET ID	REMARKS								
		LEFT	RIGHT	CROSS	MEDIAN			PIPE TYPE	MANHOLE, INLET, CATCH BASIN, OR SPECIALTY STRUCTURE AND TYPE	MIN	MAX				UP STREAM	DOWN STREAM	SUMP DEPTH	ELEV.	ELEV.	IN.										ELEV.	YRS	EXCAVATION	COMPACTED AGGREGATE #5	COMPACTED AGGREGATE #53	GEOTEXTILES	GEOTEXTILES for RIPRAP TYPE 2A								REVETMENT RIPRAP	GEOTEXTILES for RIPRAP TYPE 2A	REVETMENT RIPRAP	CLASS 1 RIPRAP	EA.	LFT	EA.	
										FT	FT				ELEV.	ELEV.	IN.	ELEV.	ELEV.	IN.										ELEV.	ELEV.	CYS.	TONS	TONS	SYS	SYS								TON	SYS.	TONS	TONS	CYS	EA.	LFT	EA.
		FT	IN.	FT	IN.			FT	IN.	FT	IN.				FT	IN.	FT	IN.	FT	IN.										FT	IN.	FT	IN.	FT	IN.	FT								IN.	FT	IN.	FT	IN.	FT	IN.	FT
LINE "PR-GovernorsPkwy"																																																			
134	34+62.50		X			10.58	15	2	Inlet C15	22	22			1.32	1.49	602.70	602.54					606.09	75			2		6.0336											133												
135	34+82.50	X				10.58	15	2	Inlet C15	17	17			1.24	1.41	602.82	602.62					606.12	75			2		4.4473												133											
136	34+82.50		X			10.58	15	2	Inlet C15	17	17			1.24	1.32	602.82	602.70					606.12	75			2		4.356												134											
137	35+12.50	X				10.58	15	2	Inlet B15	27	27			0.99	1.24	603.21	602.82					606.26	75			2		6.4124												135											
138	35+27.50		X			10.58	15	2	Inlet C15	42	42			1.17	1.24	603.11	602.82					606.34	75			2		10.526												136											
139	35+75.55		X			10.58	15	2	Inlet B15	45	45			1.17	1.17	603.35	603.11					606.58	75			2		11.071												138											
601	36+00.00			X			15	1	Pipe, Type 1, Circular	64	64			1.00	3.00	602.50	602.00																								2	Outfall									
140	36+39.00		X			10.58	15	2	Inlet C15	33	33			1.16	1.16	603.67	603.35					606.89	75			2		9.1563													1	Outfall									
141	37+00.00		X			10.58	15	2	Inlet C15	56	56			1.16	1.16	603.98	603.67					607.20	75			2		13.858													140										
142	37+55.00		X			10.58	15	2	Inlet C15	50	50			1.16	1.16	604.25	603.98					607.47	75			2		12.373													141										
143	38+15.00		X			10.58	15	2	Inlet C15	55	55			1.16	1.16	604.55	604.25					607.77	75			2		13.611													142										
144	39+10.00		X			10.58	15	2	Inlet C15	89	89			1.16	1.16	605.03	604.55					608.25	75			2		22.025													143										
145	40+00.00		X			10.58	15	2	Inlet C15	84	84			1.16	1.16	605.48	605.03					608.70	75			2		20.787													144										
146	41+00.00		X			10.58	15	2	Inlet C15	94	94			1.15	1.16	605.99	605.48					609.20	75			2		23.2													145										
147	42+10.00		X			15.02	15	2	Inlet B15	103	103			1.01	1.15	606.59	605.99					609.66	75			2		24.427													146										
LINE "Prop170thSt"																																																			
155	50+65.00	X				10.58	12	2	Inlet B15	34	34			1.48	1.76	604.24	603.82					607.53	75			2		9.1502														151									
154	50+65.00		X			21.58	12	2	Inlet B15	41	41			1.23	1.51	604.27	603.85					607.31	75			2		9.788														152									
153	51+05.00		X			10.58	12	2	Inlet C15	15	15			1.76	2.17	603.82	603.51					607.39	75			2		4.6754														151									
152	51+05.00		X			21.58	12	2	Inlet C15	19	19			1.51	1.76	603.85	603.71					607.17	75			2		5.0052														150									
151	51+25.00		X			10.58	12	2	Inlet C15	18	18			2.17	2.17	603.51	603.19					607.49	75			2		7.0841														1	Outfall								
150	51+25.00		X			21.58	12	2	Inlet C15	33	33			1.76	2.17	603.71	603.51					607.27	75			2		10.117														151									
149	51+45.00		X			10.58	12	2	Inlet B15	15	15			2.07	2.17	603.81	603.51					607.69	75			2		4.9659														151									
148	51+45.00		X			21.58	12	2	Inlet B15	19	19			1.76	1.83	603.84	603.71					607.48	75			2		5.369														150									
602				X			15	1	Pipe, Type 1, Circular	88	88			1.00	3.00	601.50	601.00																								2	Outfall									
LINE "Ex_173rdST"																																																			
301	13+45.00	X				19.00			Manhole, Type K																																	Existing									

NOT FOR CONSTRUCTION

RECOMMENDED FOR APPROVAL	DESIGN ENGINEER	6/8/2022
DESIGNED: DDB	6/8/2022	DRAWN: DDB
6/8/2022		6/8/2022
CHECKED: LNB	6/8/2022	CHECKED: LNB
		6/8/2022

INDIANA DEPARTMENT OF TRANSPORTATION

STRUCTURE DATA TABLE

SCALE	BRIDGE FILE
	N/A
	DESIGNATION
	1801907
SURVEY BOOK	SHEETS
Electronic	61 of 95
CONTRACT	PROJECT
B-41851	1801907

APPROACH SUMMARY TABLE

LOCATION (STATION)	DESCRIPTION (APPROACH TYPE OR CLASS)	WIDTH (FT)	LENGTH (FT)	RADII (FT)	DISTANCE BEYOND R/W LINE (FT)	GRADE				EXCAVATION		QC/QA-PCCP, 10 IN. (SYS)	SUBBASE FOR PCCP (CYS)	ASPHALT FOR TACK COAT (TON)	JOINT ADHESIVE		LIQUID ASPHALT SEALANT (LFT)	CC/QA-HMA, 3, 70, SURFACE, 12.5 mm (TON)	CC/QA-HMA, 3, 64, INTERMEDIATE, 12.5 mm (TON)	CC/QA-HMA, 3, 64, BASE, 25.0 mm (TON)	HMA SURFACE, TYPE A (TON)	HMA INTERMEDIATE, TYPE A (TON)	SURGRADE TREATMENT, TYPE IBC (SYS)	SURGRADE TREATMENT, TYPE IIIA (SYS)	COMPACTED AGGREGATE, NO. 53 (CU YD)	COMPACTED AGGREGATE, NO. 53 BASE (TON)	COMPACTED CRUSHED AGGREGATE, 8 (TON)	4 IN. CONCRETE SIDEWALK (SYS)	CONCRETE CURB AND GUTTER, TYPE B (LFT)	CONCRETE CURB AND GUTTER (LFT)	CONCRETE CURB AND GUTTER, MODIFIED (LFT)	CONCRETE CURB (LFT)	CONCRETE CENTER CURB, TYPE D (LFT)	PCCP FOR APPROACHES, 6 IN. (SYS)	PCCP FOR APPROACHES, 9 IN. (SYS)	HMA FOR APPROACHES (SYS)			
						1%	2%	3%	4%	CUT (CYS)	FILL (CYS)				SURFACE (LFT)	INTERMEDIATE (LFT)																							
LINE "PR-Governors Pkwy"																																							
Sta. 10+00.00 to Sta. 17+54.50	Mainline												1.4	754	754	754	157	262	314				2,675	159															
Sta. 19+27.52 to Sta. 36+87.32	Mainline												3.3	1,760	1,760	1,760	370	599	720				6,367	363															
Sta. 38+03.81 to Sta. 43+11.72	Mainline												1.0	542	542	542	107	178	214				1,838	108															
LINE "PR-170th St"																																							
Sta. 50+51.98 to Sta. 52+46.70	Mainline												0.6	195	195	195	62	103	124				976	62															
LINE "EX-173rd St"																																							
Sta. 12+44.44 to Sta. 12+67.43	Mainline												0.1	42	42	42	4	7	8				61	4															
Sta. 14+19.31 to Sta. 15+34.25	Mainline												0.1	38	38	38	16	27	33				265	17															
"EX-173rd St" and "PR-Governors Pkwy"	Designed Intersection	18.6'-22.5'	289.8'	60.0'	n/a								0.6	152	152	152	63	106	127				863	64															
"PR-170th St" and "PR-Governors Pkwy"	Designed Intersection	33.0'	n/a	45.0'	n/a								0.5	116	116	116	53	87	105				778	53															
"PR-170th St" and "EX-Parrish Ave"	Designed Intersection	33.0'	n/a	35.0'	n/a								0.1	115	115	115	15	26	31				238	15															
"169th Place" and "PR-Governors Pkwy"													0.2	84	84	84	27	45	54				431	27															
12+66	Class I Drive	17.3'	21.6'	15.0'	2.3'																																		53
14+33	Class I Drive	15.4'	15.6'	15.0'	2.3'																																	32	
14+81	Class I Drive	16.7'	15.7'	15.0'	0.3'																																34		
TOTALS													7.9	3,798	3,798	3,798	864	1,440	1,730				14,492	872														119	

NOTE: TABLES WILL BE COMPLETED AT A LATER DATE

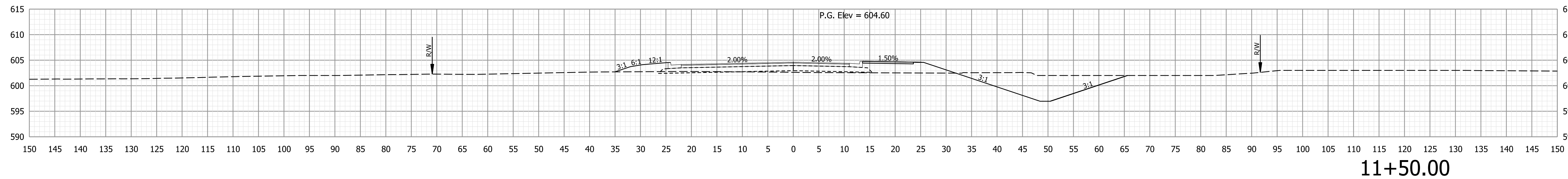
NOT FOR
CONSTRUCTION

RECOMMENDED FOR APPROVAL _____ DESIGN ENGINEER DATE	DESIGNED: EN 06/10/2022 DRAWN: CMD 06/10/2022
CHECKED: JLP 06/10/2022 CHECKED: JLP 06/10/2022	

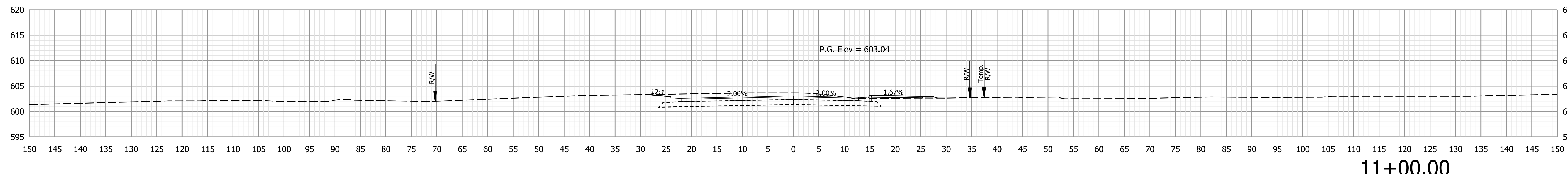
INDIANA
DEPARTMENT OF TRANSPORTATION

SUMMARY OF QUANTITIES

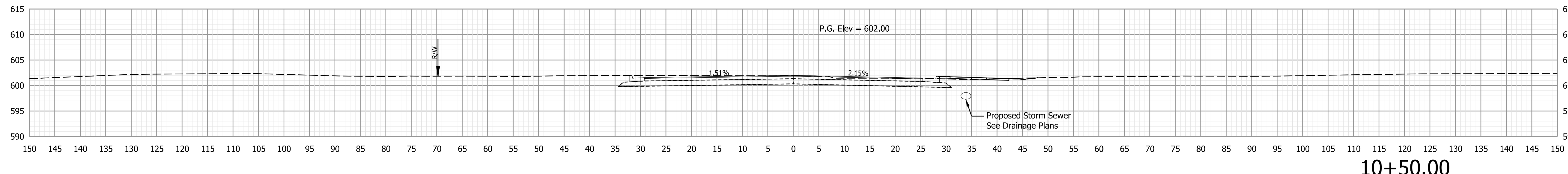
SCALE N/A	BRIDGE FILE N/A
	DESIGNATION 1801907
SURVEY BOOK ELECTRONIC	SHEETS 62 of 95
CONTRACT B-41851	PROJECT 1801907



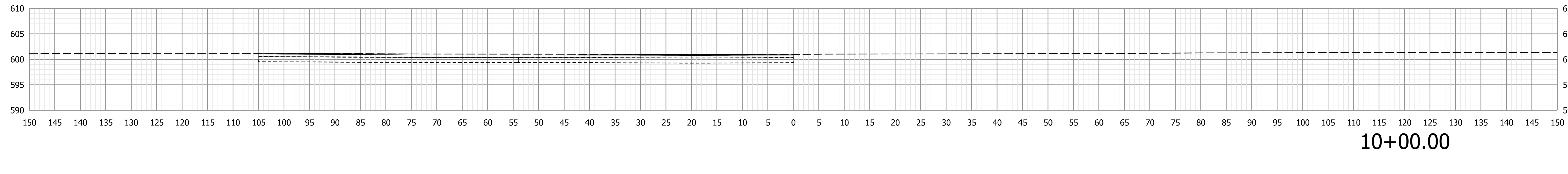
11+50.00



11+00.00



10+50.00



10+00.00

Plot: 6/12/2022 4:03:56 PM

p:\cmtengr-pw.bentley.com\CMT-Projects\Documents\Projects\INDOT\19070901-00\Draw\Models\Roadway\RD_XS.dgn

NOT FOR CONSTRUCTION

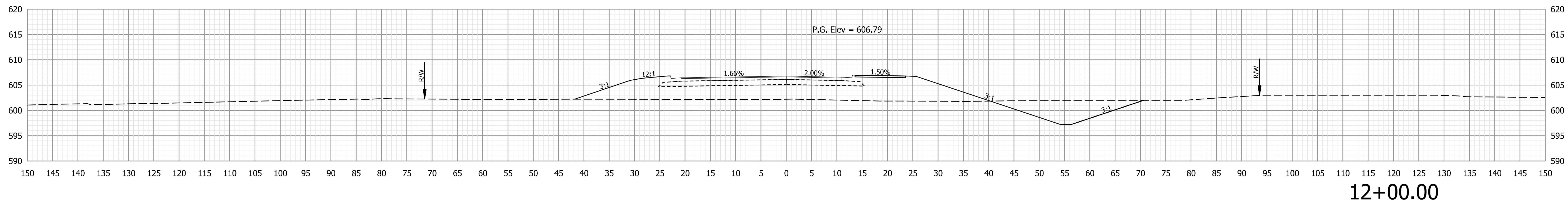
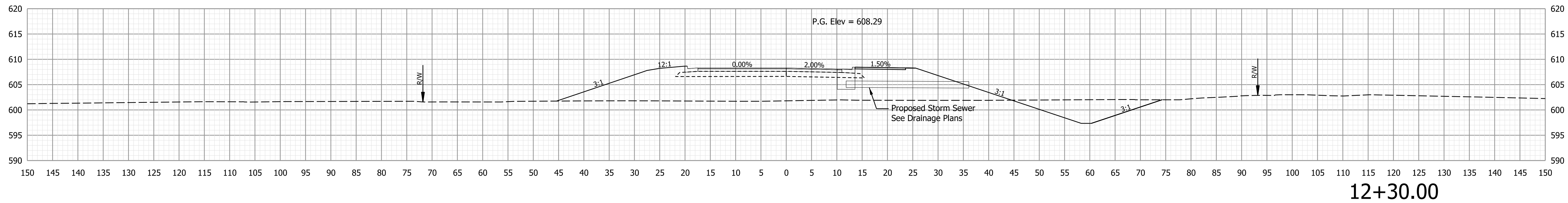
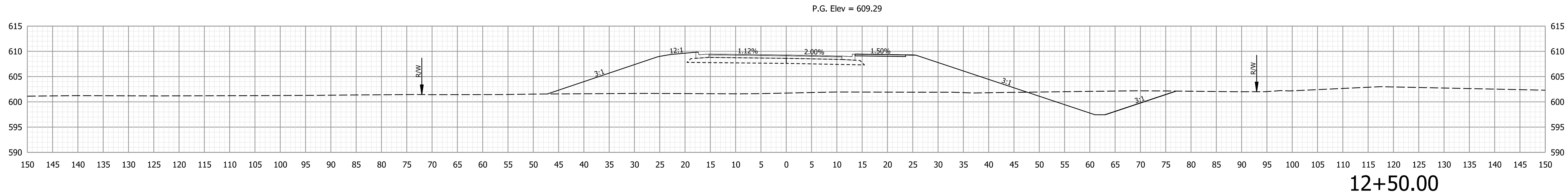
RECOMMENDED FOR APPROVAL	DESIGN ENGINEER	DATE
DESIGNED: BJZ 06/10/2022	DRAWN: NAH 06/10/2022	
CHECKED: JLP 06/10/2022	CHECKED: JLP 06/10/2022	

INDIANA
DEPARTMENT OF TRANSPORTATION

CROSS SECTIONS
Line "PR-Governor's Pkwy"

SCALE	BRIDGE FILE
1"=10'	N/A
	DESIGNATION
	1801907
SURVEY BOOK	SHEETS
ELECTRONIC	63 of 95
CONTRACT	PROJECT
B-41851	1801907

STA. 10+00.00 TO STA. 11+50.00



**NOT FOR
CONSTRUCTION**

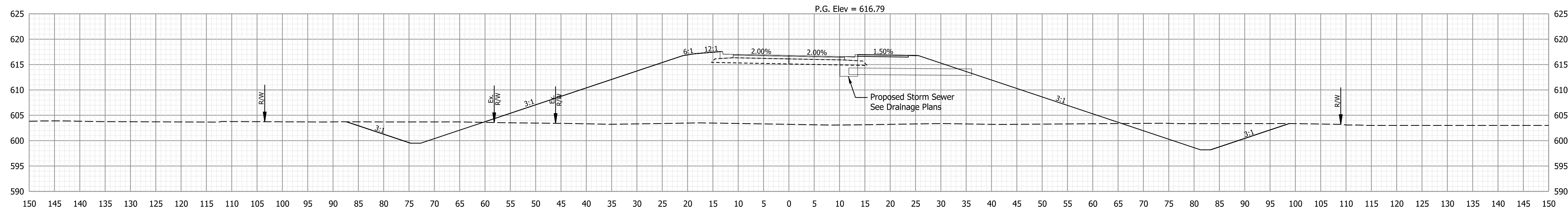
RECOMMENDED FOR APPROVAL _____		DESIGN ENGINEER _____ DATE _____	
DESIGNED: BJZ 06/10/2022	DRAWN: NAH 06/10/2022	CHECKED: JLP 06/10/2022	CHECKED: JLP 06/10/2022

**INDIANA
DEPARTMENT OF TRANSPORTATION**

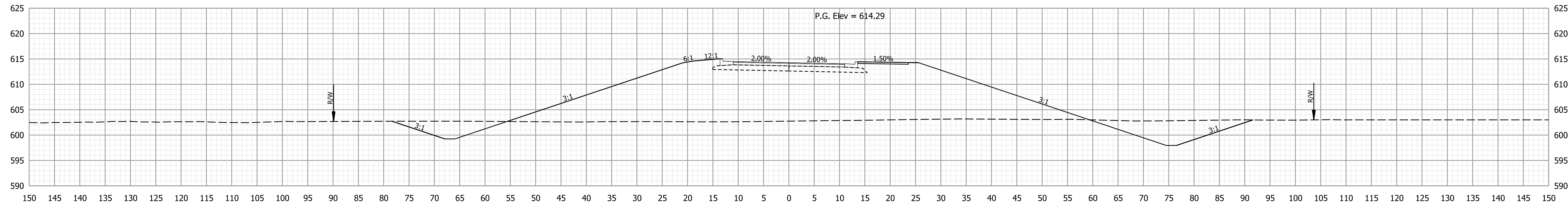
**CROSS SECTIONS
Line "PR-Governor's Pkwy"**

SCALE 1"=10'	BRIDGE FILE N/A
	DESIGNATION 1801907
SURVEY BOOK ELECTRONIC	SHEETS 64 of 95
CONTRACT B-41851	PROJECT 1801907

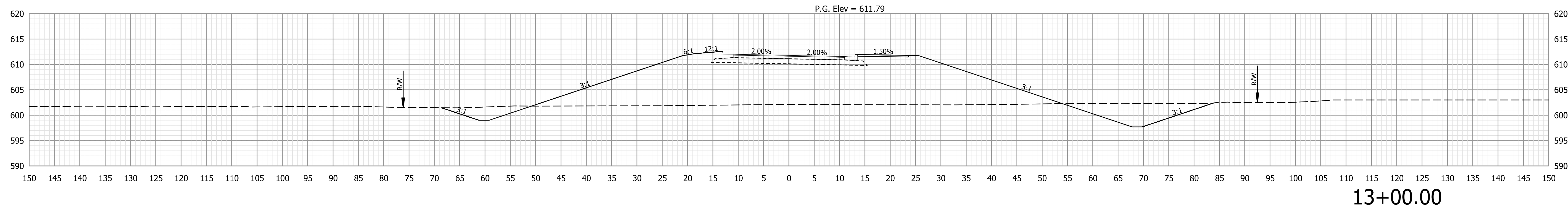
Plot: 6/12/2022 4:03:57 PM



14+00.00



13+50.00



13+00.00

NOT FOR CONSTRUCTION

RECOMMENDED FOR APPROVAL	DESIGN ENGINEER	DATE
DESIGNED: BJZ 06/10/2022	DRAWN: NAH 06/10/2022	
CHECKED: JLP 06/10/2022	CHECKED: JLP 06/10/2022	

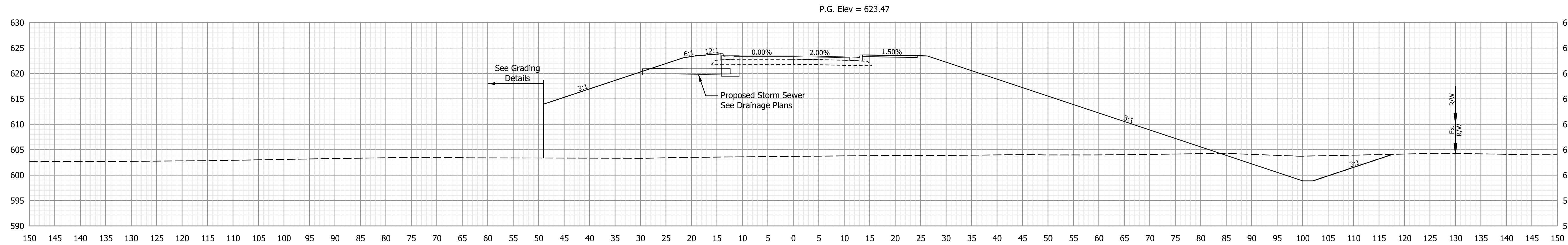
INDIANA
DEPARTMENT OF TRANSPORTATION

CROSS SECTIONS
Line "PR-Governor's Pkwy"

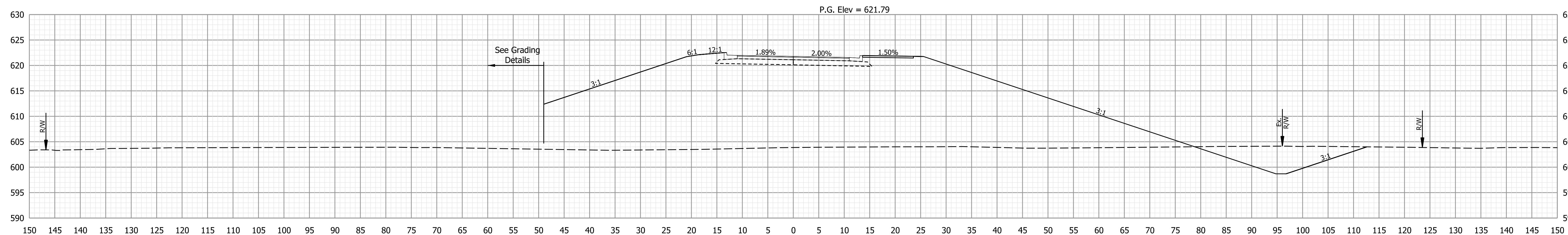
SCALE	BRIDGE FILE
1"=10'	N/A
	DESIGNATION
	1801907
SURVEY BOOK	SHEETS
ELECTRONIC	65 of 95
CONTRACT	PROJECT
B-41851	1801907

Plot: 6/12/2022 4:03:58 PM

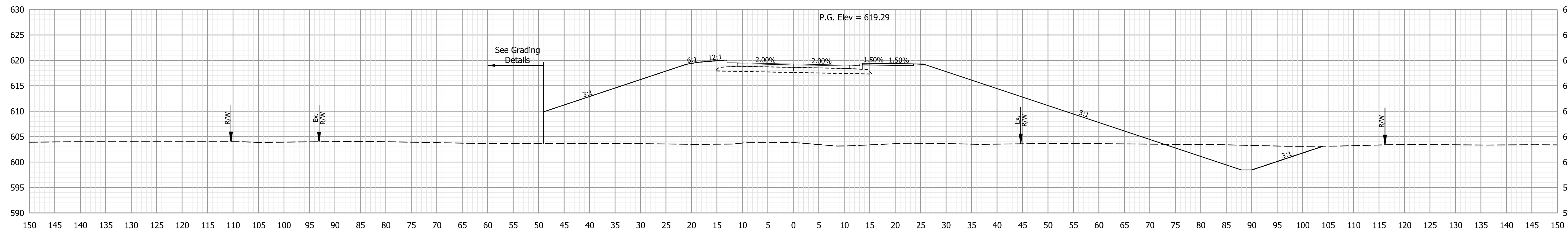
STA. 13+00.00 TO STA. 14+00.00



15+33.71



15+00.00



14+50.00

NOT FOR CONSTRUCTION

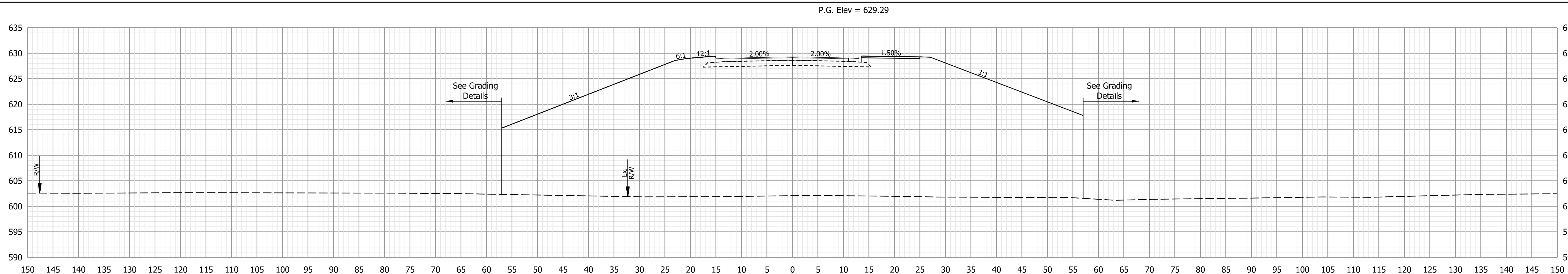
RECOMMENDED FOR APPROVAL	DESIGN ENGINEER	DATE
DESIGNED: BJZ 06/10/2022	DRAWN: NAH 06/10/2022	
CHECKED: JLP 06/10/2022	CHECKED: JLP 06/10/2022	

INDIANA
DEPARTMENT OF TRANSPORTATION

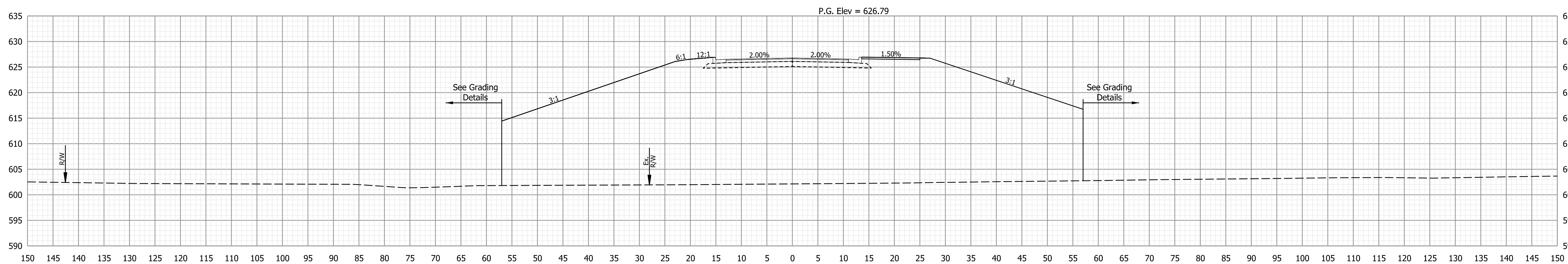
CROSS SECTIONS
Line "PR-Governor's Pkwy"

SCALE 1"=10'	BRIDGE FILE N/A
	DESIGNATION 1801907
SURVEY BOOK ELECTRONIC	SHEETS 66 of 95
CONTRACT B-41851	PROJECT 1801907

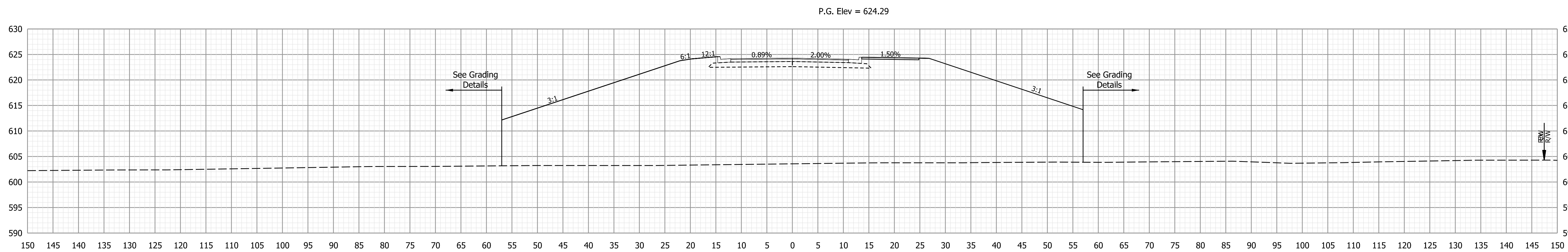
Plot: 6/12/2022 4:04:00 PM



16+50.00



16+00.00



15+50.00

Plot: 6/12/2022 4:04:01 PM

p:\cmtengr-pw.bentley.com\CMT-Projects\Documents\Projects\INDOT\19070901-00\Draw\Models\Roadway\RD_XS.dgn

**NOT FOR
CONSTRUCTION**

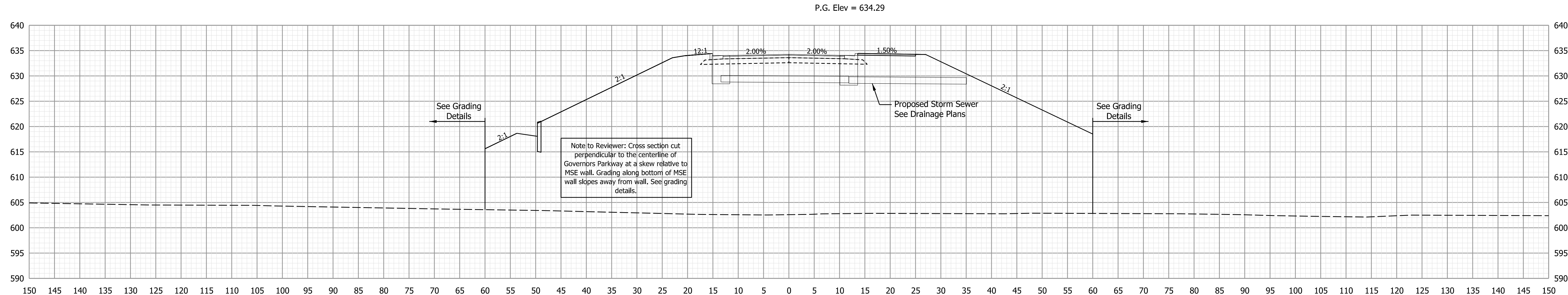
RECOMMENDED FOR APPROVAL	DESIGN ENGINEER	DATE
DESIGNED: BJJ 06/10/2022	DRAWN: NAH 06/10/2022	
CHECKED: JLP 06/10/2022	CHECKED: JLP 06/10/2022	

INDIANA
DEPARTMENT OF TRANSPORTATION

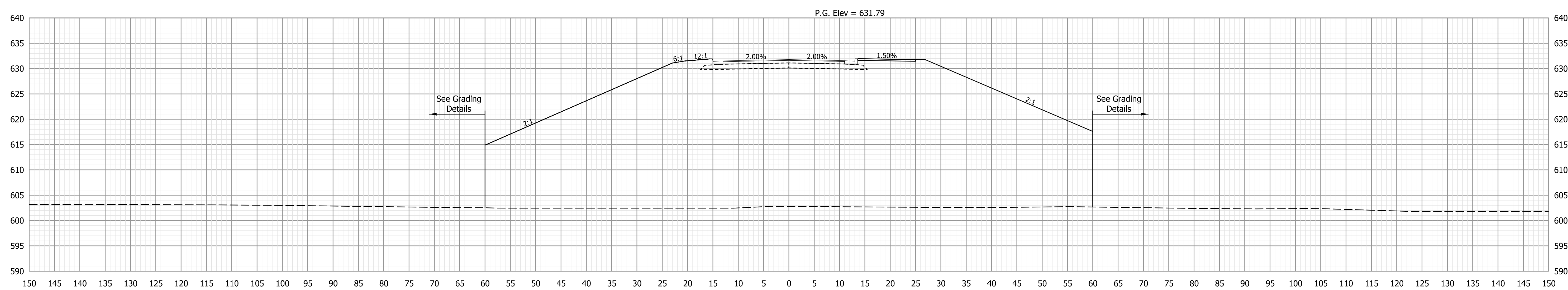
CROSS SECTIONS
Line "PR-Governor's Pkwy"

SCALE	BRIDGE FILE
1"=10'	N/A
	DESIGNATION
	1801907
SURVEY BOOK	SHEETS
ELECTRONIC	67 of 95
CONTRACT	PROJECT
B-41851	1801907

STA. 15+50.00 TO STA. 16+50.00



17+50.00



17+00.00

NOT FOR CONSTRUCTION

RECOMMENDED FOR APPROVAL	DESIGN ENGINEER	DATE
DESIGNED: BJZ 06/10/2022	DRAWN: NAH 06/10/2022	
CHECKED: JLP 06/10/2022	CHECKED: JLP 06/10/2022	

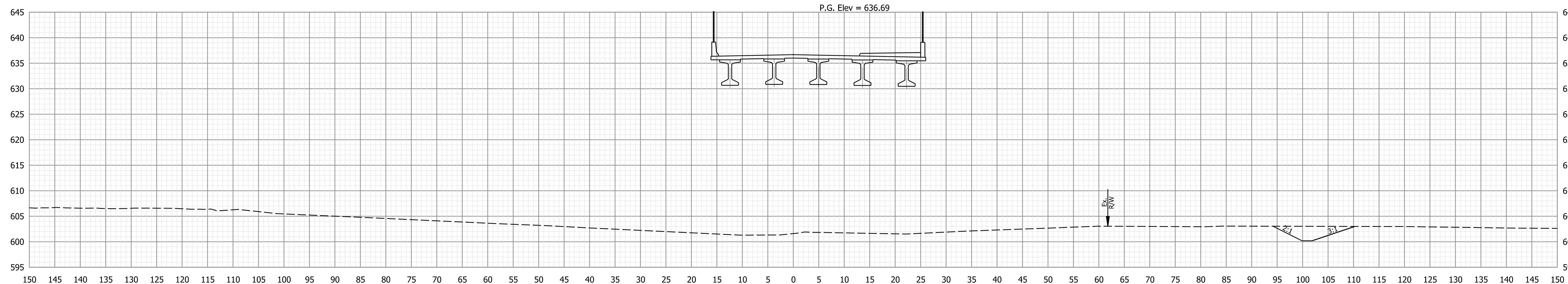
INDIANA
DEPARTMENT OF TRANSPORTATION

CROSS SECTIONS
Line "PR-Governor's Pkwy"

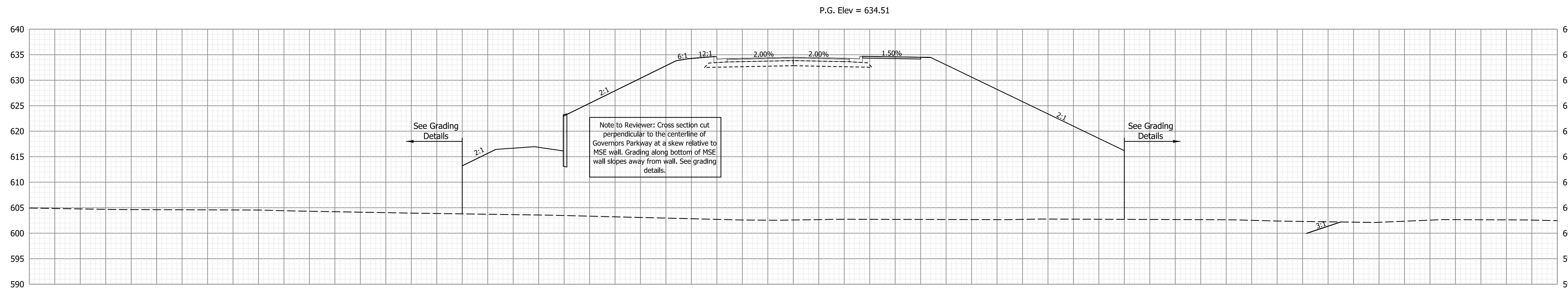
SCALE 1"=10'	BRIDGE FILE N/A
	DESIGNATION 1801907
SURVEY BOOK ELECTRONIC	SHEETS 68 of 95
CONTRACT B-41851	PROJECT 1801907

Plot: 6/12/2022 4:04:02 PM

STA. 17+00.00 TO STA. 17+50.00



18+00.00



17+54.49

Plot: 6/12/2022 4:04:03 PM

p:\cmtengr-pw.bentley.com\CMT-Projects\Documents\Projects\INDOT\19070901-00\Draw\Models\Roadway\RD_XS.dgn

NOT FOR CONSTRUCTION

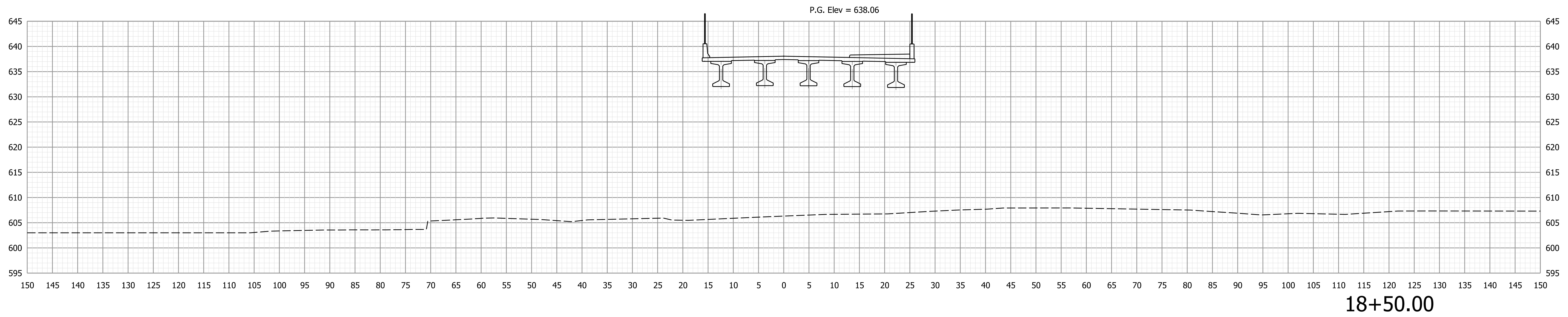
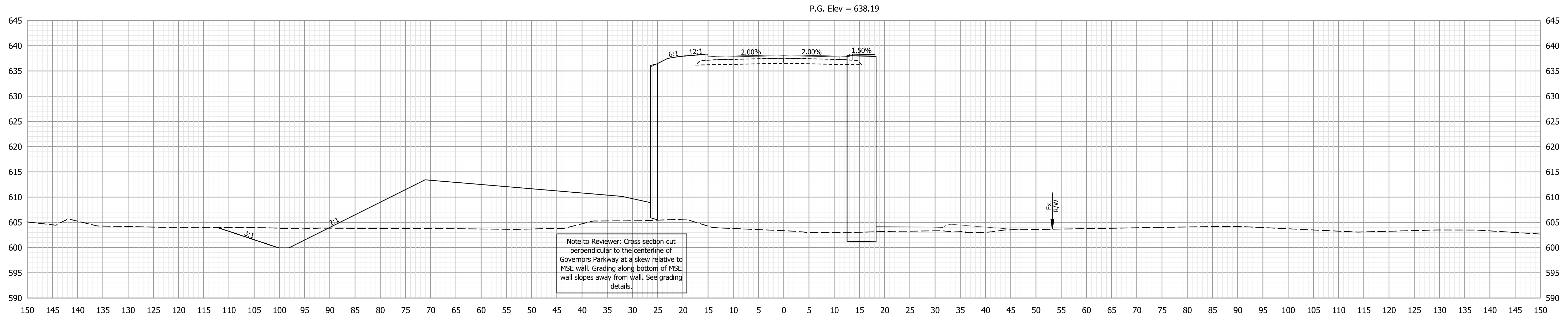
RECOMMENDED FOR APPROVAL _____		DESIGN ENGINEER _____ DATE _____	
DESIGNED: BJZ 06/10/2022	DRAWN: NAH 06/10/2022		
CHECKED: JLP 06/10/2022	CHECKED: JLP 06/10/2022		

INDIANA
DEPARTMENT OF TRANSPORTATION

CROSS SECTIONS
Line "PR-Governor's Pkwy"

SCALE 1"=10'	BRIDGE FILE N/A
	DESIGNATION 1801907
SURVEY BOOK ELECTRONIC	SHEETS 69 of 95
CONTRACT B-41851	PROJECT 1801907

STA. 17+54.49 TO STA. 18+00.00



Plot: 5/12/2022 4:04:04 PM

pw:\cmtengr-pw.bentley.com\CMT-Projects\Documents\Projects\INDOT\19070901-00\Draw\Models\Roadway\RD_XS.dgn

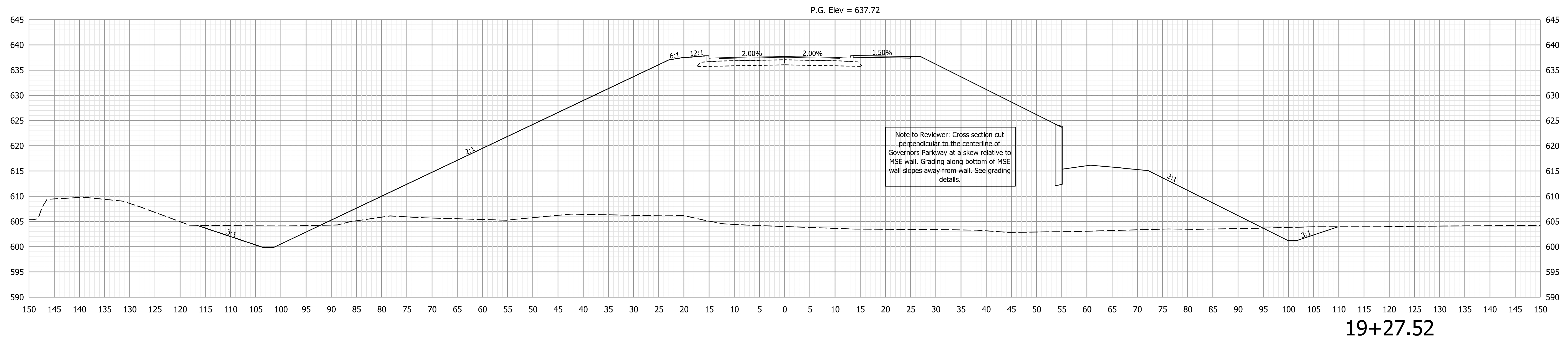
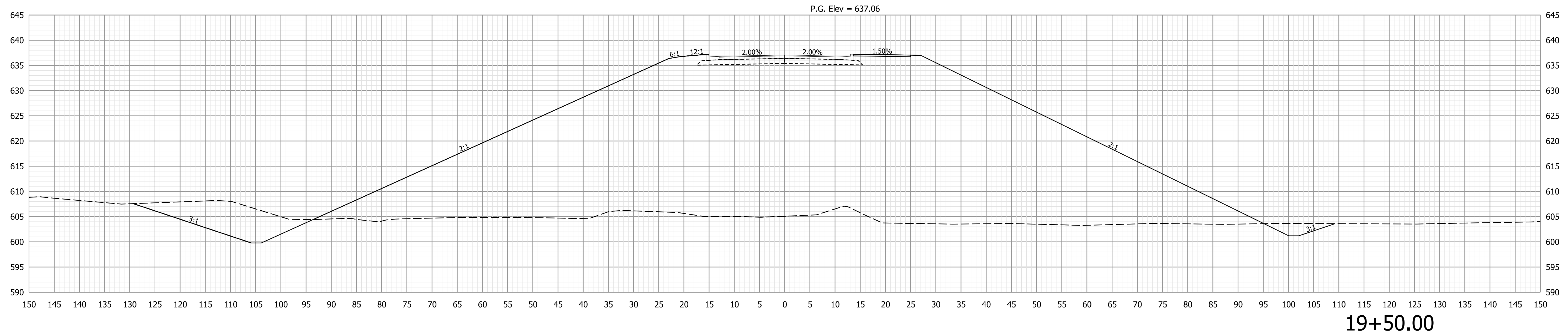
NOT FOR CONSTRUCTION

RECOMMENDED FOR APPROVAL _____ DESIGN ENGINEER _____ DATE _____	\$PLN_PREP_BY\$ _____ DESIGNED: \$DESIGNED_BY\$ _____ 06/30/2022 DRAWN: \$DRAWN_BY\$ _____ 06/30/2022 CHECKED: \$CHECKED_BY\$ _____ 06/30/2022 CHECKED: \$CHECKED_BY\$ _____ 06/30/2022
--	---

INDIANA DEPARTMENT OF TRANSPORTATION	
CROSS SECTIONS	
Line "PR-Governor's Pkwy"	

SCALE 1"=10'	BRIDGE FILE N/A
	DESIGNATION 1801907
SURVEY BOOK ELECTRONIC	SHEETS 70 of 95
CONTRACT B-41851	PROJECT 1801907

STA. 18+50.00 TO STA. 19+00.00



Plot: 6/12/2022 4:04:05 PM

p:\cmtengr-pw.bentley.com\CMT-Projects\Documents\Projects\INDOT\19070901-00\Draw\Models\Roadway\RD_XS.dgn

NOT FOR CONSTRUCTION

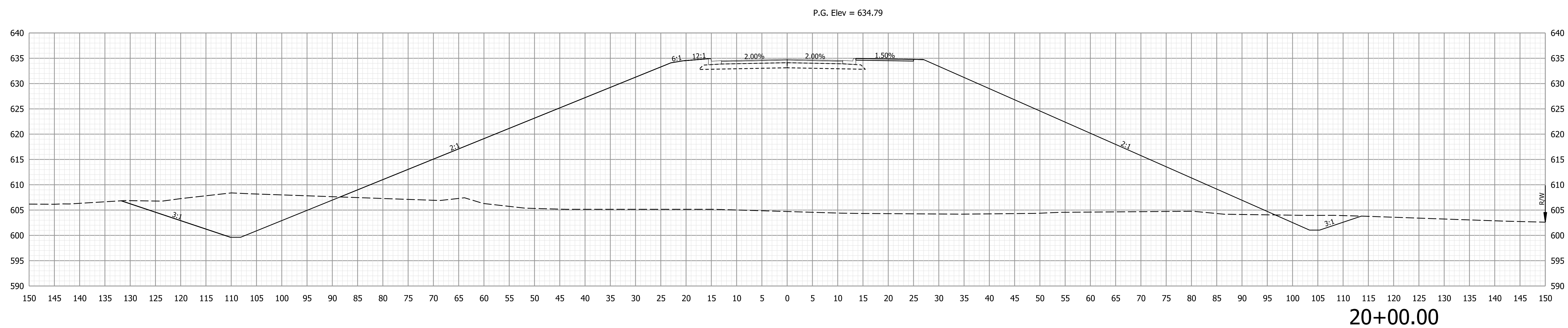
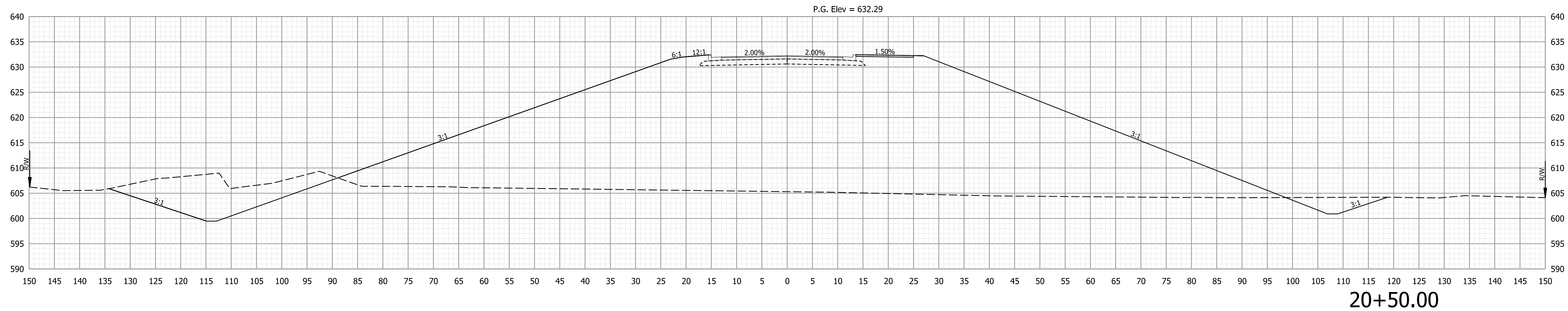
RECOMMENDED FOR APPROVAL	DESIGN ENGINEER	DATE
DESIGNED: BJB 06/10/2022	DRAWN: NAH 06/10/2022	
CHECKED: JLP 06/10/2022	CHECKED: JLP 06/10/2022	

INDIANA
DEPARTMENT OF TRANSPORTATION

CROSS SECTIONS
Line "PR-Governor's Pkwy"

SCALE	BRIDGE FILE
1"=10'	N/A
	DESIGNATION
	1801907
SURVEY BOOK	SHEETS
ELECTRONIC	71 of 95
CONTRACT	PROJECT
B-11852	1801907

STA. 19+27.52 TO STA. 19+50.00



Plot: 6/12/2022 4:04:06 PM

p:\cmtengr-pw.bentley.com\CMT-Projects\Documents\Projects\INDOT\19070901-00\Draw\Models\Roadway\RD_XS.dgn

**NOT FOR
CONSTRUCTION**

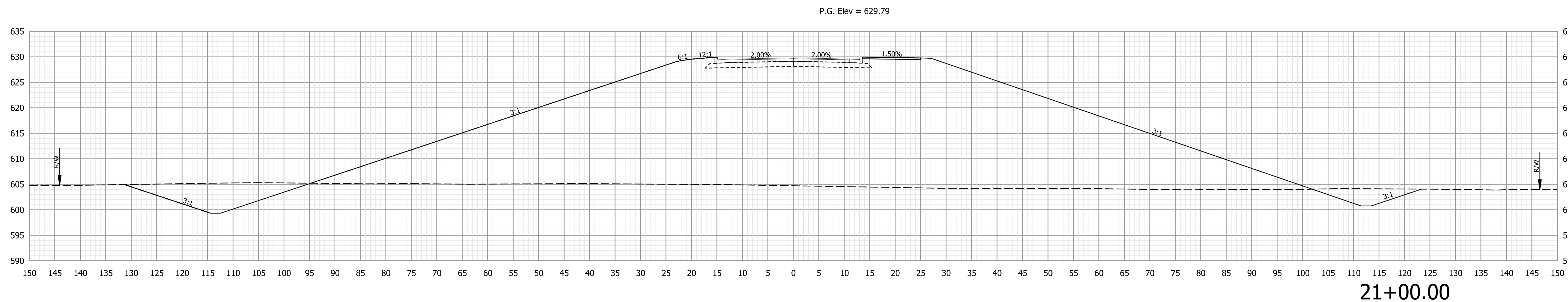
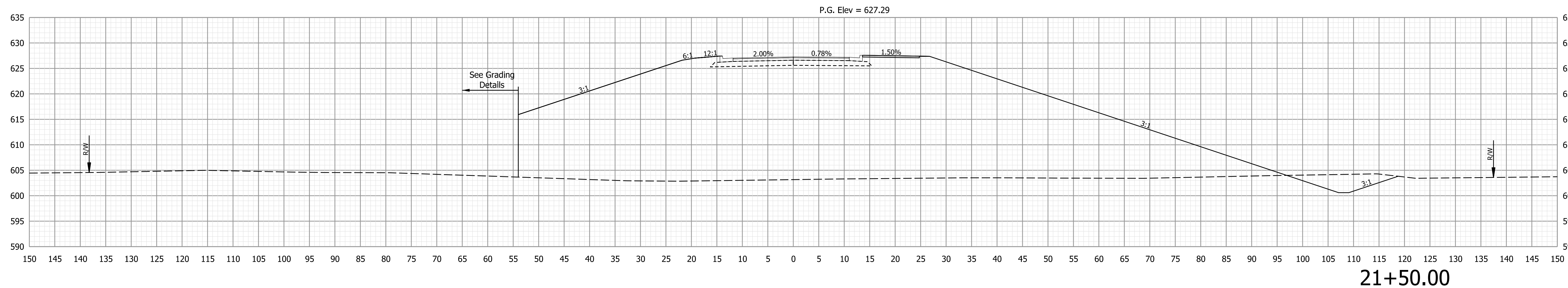
RECOMMENDED FOR APPROVAL _____	DESIGN ENGINEER _____	DATE _____
DESIGNED: BJZ 06/10/2022	DRAWN: NAH 06/10/2022	
CHECKED: JLP 06/10/2022	CHECKED: JLP 06/10/2022	

INDIANA
DEPARTMENT OF TRANSPORTATION

CROSS SECTIONS
Line "PR-Governor's Pkwy"

SCALE 1"=10'	BRIDGE FILE N/A
	DESIGNATION 1801907
SURVEY BOOK ELECTRONIC	SHEETS 72 of 95
CONTRACT B-41851	PROJECT 1801907

STA. 20+00.00 TO STA. 20+50.00



**NOT FOR
CONSTRUCTION**

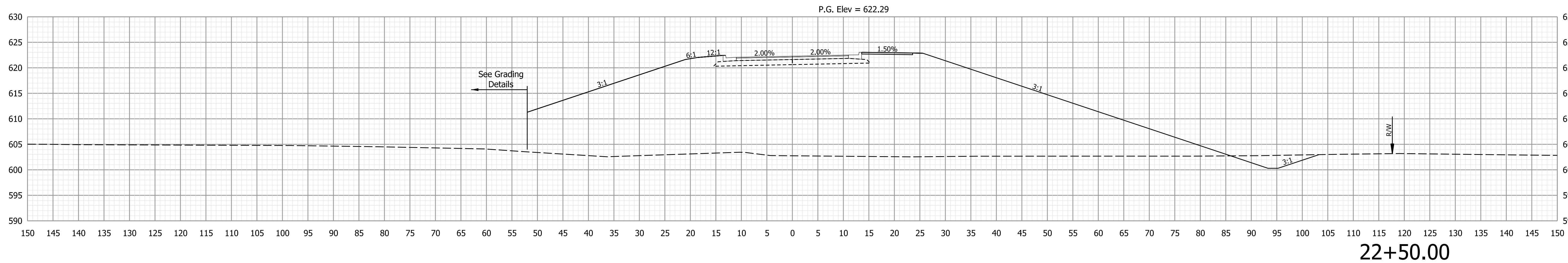
RECOMMENDED FOR APPROVAL	DESIGN ENGINEER	DATE
DESIGNED: BJZ 06/10/2022	DRAWN: NAH 06/10/2022	
CHECKED: JLP 06/10/2022	CHECKED: JLP 06/10/2022	

INDIANA
DEPARTMENT OF TRANSPORTATION

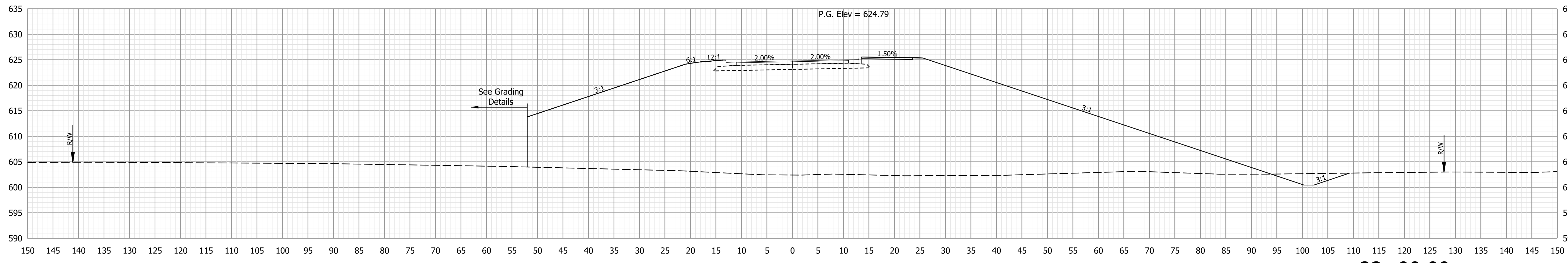
CROSS SECTIONS
Line "PR-Governor's Pkwy"

SCALE 1"=10'	BRIDGE FILE N/A
	DESIGNATION 1801907
SURVEY BOOK ELECTRONIC	SHEETS 73 of 95
CONTRACT B-41851	PROJECT 1801907

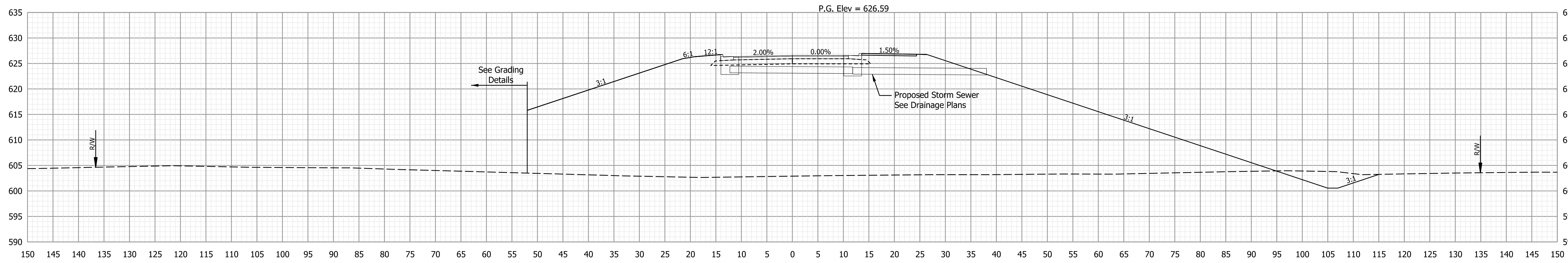
Plot: 6/12/2022 4:04:07 PM



22+50.00



22+00.00



21+64.04

Plot: 5/12/2022 4:04:08 PM

pww:\cmtengr-pw.bentley.com\CMT-Projects\Documents\Projects\INDOT\19070901-00\Draw\Models\Roadway\RD_XS.dgn

NOT FOR CONSTRUCTION

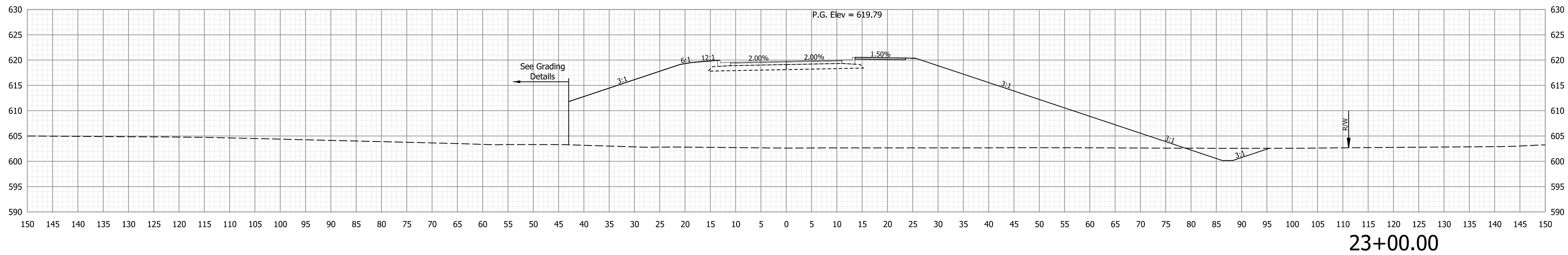
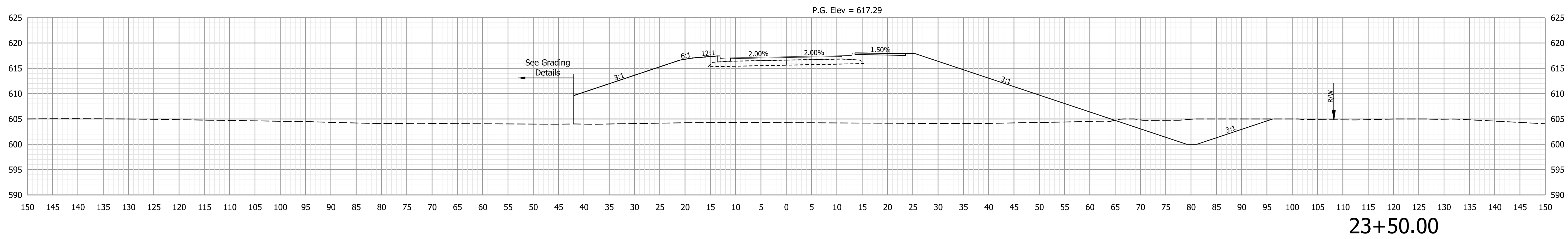
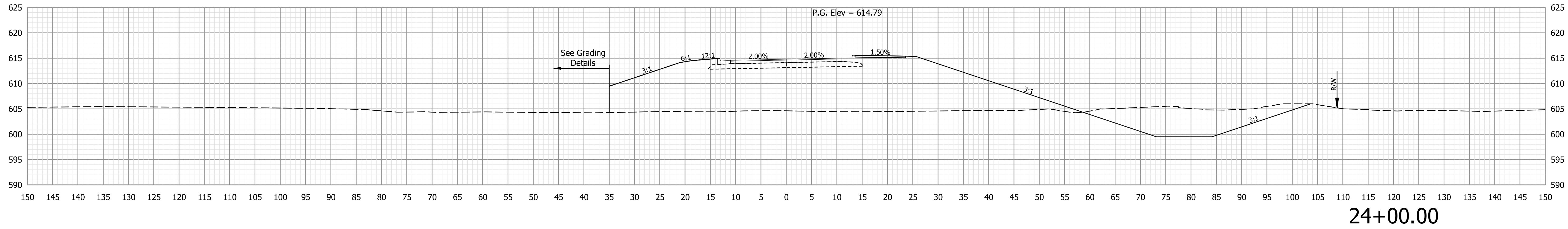
RECOMMENDED FOR APPROVAL _____	DESIGN ENGINEER _____	DATE _____
DESIGNED: BJZ 06/10/2022	DRAWN: NAH 06/10/2022	
CHECKED: JLP 06/10/2022	CHECKED: JLP 06/10/2022	

INDIANA
DEPARTMENT OF TRANSPORTATION

CROSS SECTIONS
Line "PR-Governor's Pkwy"

SCALE 1"=10'	BRIDGE FILE N/A
	DESIGNATION 1801907
SURVEY BOOK ELECTRONIC	SHEETS 74 of 95
CONTRACT B-41851	PROJECT 1801907

STA. 21+64.04 TO STA. 22+50.00



Plot: 6/12/2022 4:04:09 PM

p:\cmtengr-pw.bentley.com\CMT-Projects\Documents\Projects\INDOT\19070901-00\Draw\Models\Roadway\RD_XS.dgn

NOT FOR CONSTRUCTION

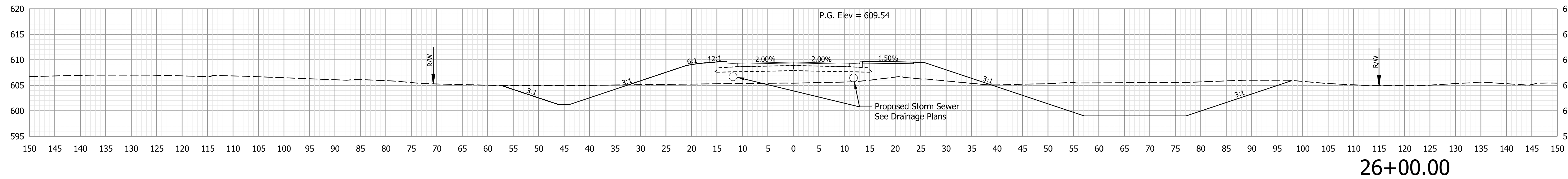
RECOMMENDED FOR APPROVAL _____		DESIGN ENGINEER _____ DATE _____	
DESIGNED: BJZ 06/10/2022	DRAWN: NAH 06/10/2022		
CHECKED: JLP 06/10/2022	CHECKED: JLP 06/10/2022		

**INDIANA
DEPARTMENT OF TRANSPORTATION**

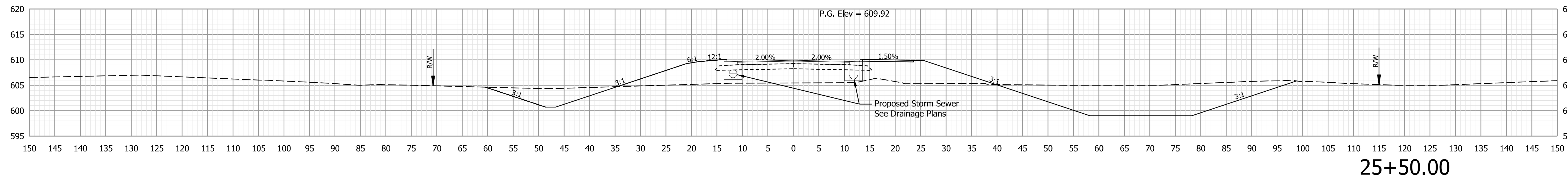
**CROSS SECTIONS
Line "PR-Governor's Pkwy"**

SCALE 1"=10'	BRIDGE FILE N/A
	DESIGNATION 1801907
SURVEY BOOK ELECTRONIC	SHEETS 75 of 95
CONTRACT B-41851	PROJECT 1801907

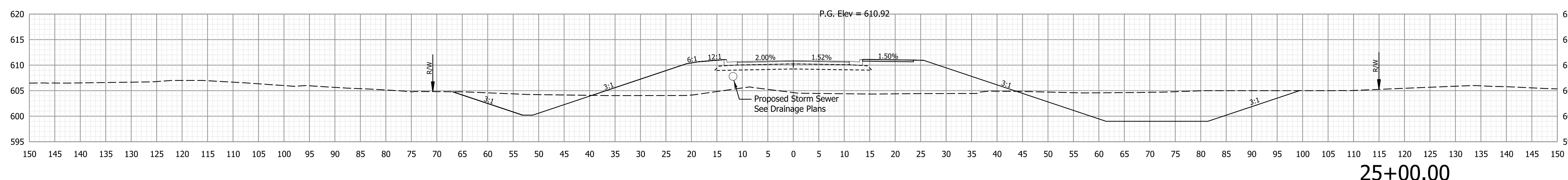
STA. 23+00.00 TO STA. 24+00.00



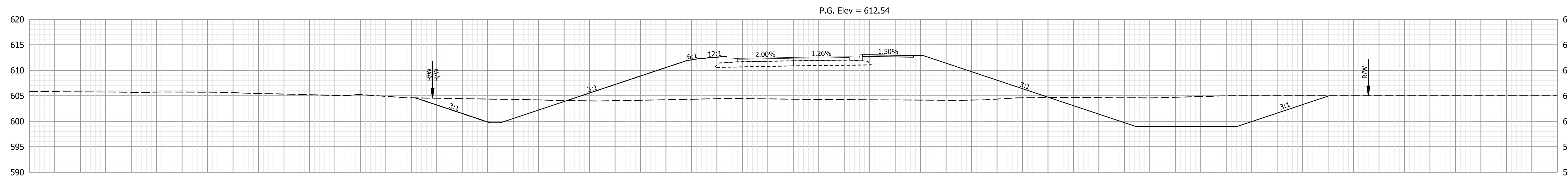
26+00.00



25+50.00



25+00.00



24+50.00

Plot: 6/12/2022 4:04:10 PM

pww:\cmtengr-pw.bentley.com\CMT-Projects\Documents\Projects\INDOT\19070901-00\Draw\Models\Roadway\RD_XS.dgn

NOT FOR CONSTRUCTION

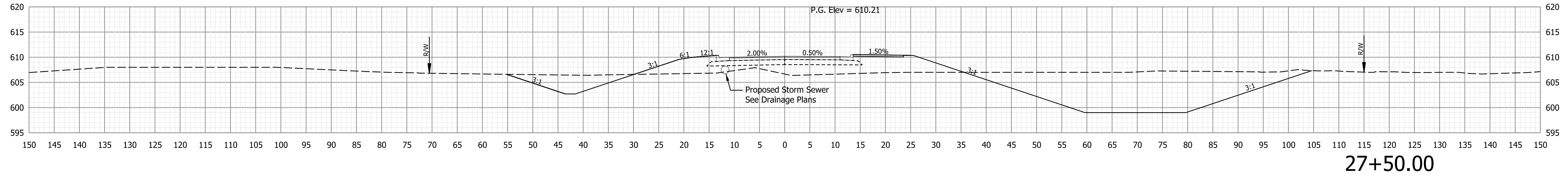
RECOMMENDED FOR APPROVAL	DESIGN ENGINEER	DATE
DESIGNED: BJZ 06/10/2022	DRAWN: NAH 06/10/2022	
CHECKED: JLP 06/10/2022	CHECKED: JLP 06/10/2022	

INDIANA DEPARTMENT OF TRANSPORTATION

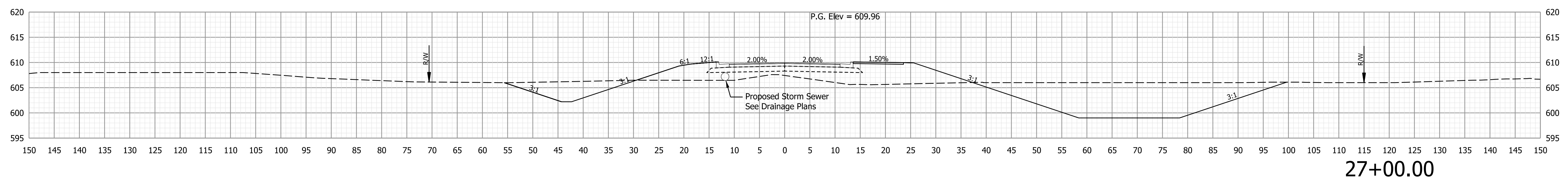
CROSS SECTIONS
Line "PR-Governor's Pkwy"

SCALE	BRIDGE FILE
1"=10'	N/A
	DESIGNATION
	1801907
SURVEY BOOK	SHEETS
ELECTRONIC	76 of 95
CONTRACT	PROJECT
B-41851	1801907

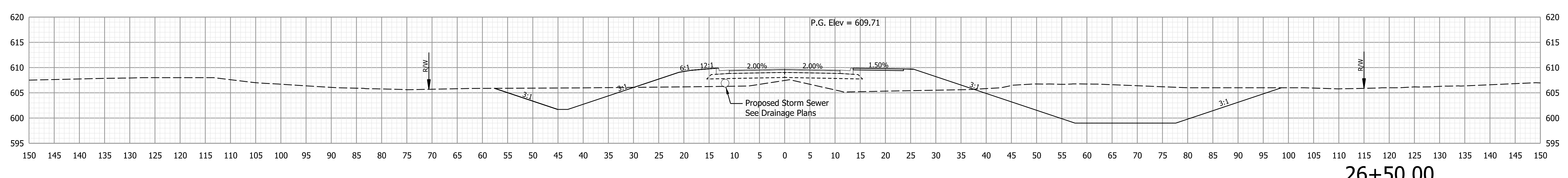
STA. 24+50.00 TO STA. 26+00.00



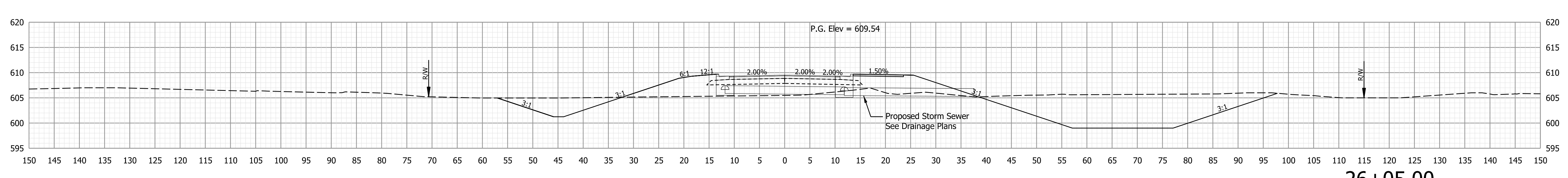
27+50.00



27+00.00



26+50.00



26+05.00

Plot: 6/12/2022 4:04:11 PM

p:\cmtengr-pw.bentley.com\CMT-Projects\Documents\Projects\INDOT\19070901-00\Draw\Models\Roadway\RD_XS.dgn

NOT FOR CONSTRUCTION

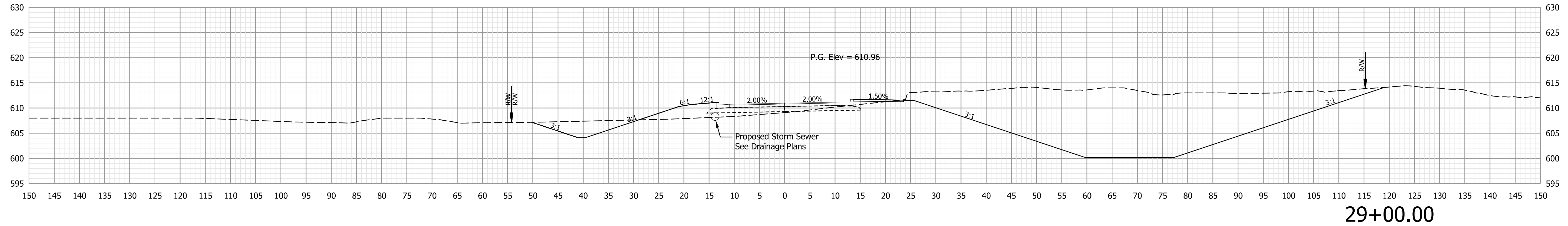
RECOMMENDED FOR APPROVAL	DESIGN ENGINEER	DATE
DESIGNED: BJZ 06/10/2022	DRAWN: NAH 06/10/2022	
CHECKED: JLP 06/10/2022	CHECKED: JLP 06/10/2022	

INDIANA
DEPARTMENT OF TRANSPORTATION

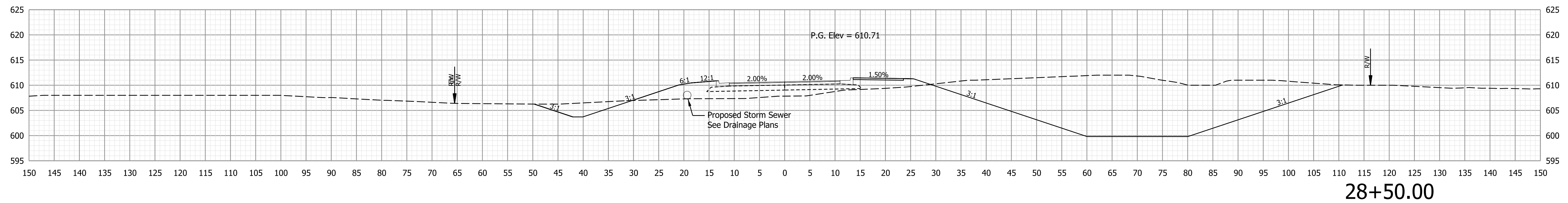
CROSS SECTIONS
Line "PR-Governor's Pkwy"

SCALE 1"=10'	BRIDGE FILE N/A
	DESIGNATION 1801907
SURVEY BOOK ELECTRONIC	SHEETS 77 of 95
CONTRACT B-41851	PROJECT 1801907

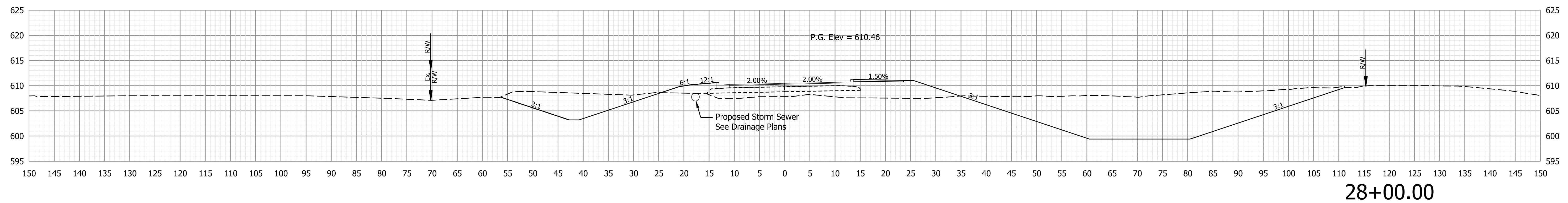
STA. 26+05.00 TO STA. 27+50.00



29+00.00



28+50.00



28+00.00

Plot: 6/12/2022 4:04:12 PM

p:\cmtengr-pw.bentley.com\CMT-Projects\Documents\Projects\INDOT\19070901-00\Draw\Models\Roadway\RD_XS.dgn

NOT FOR CONSTRUCTION

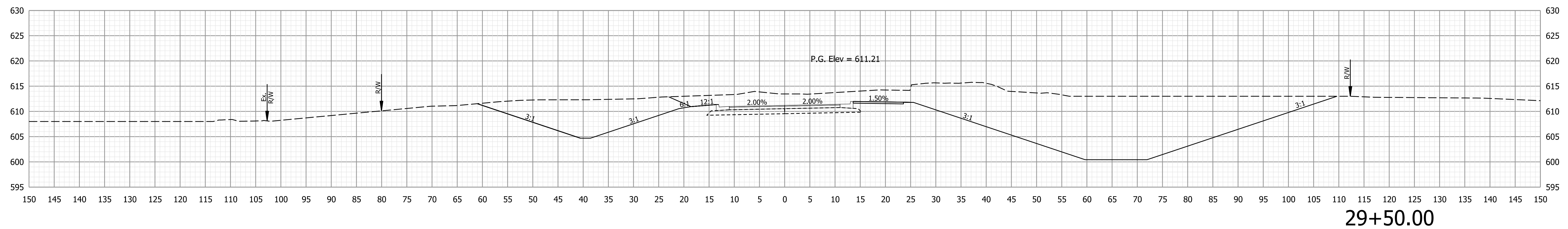
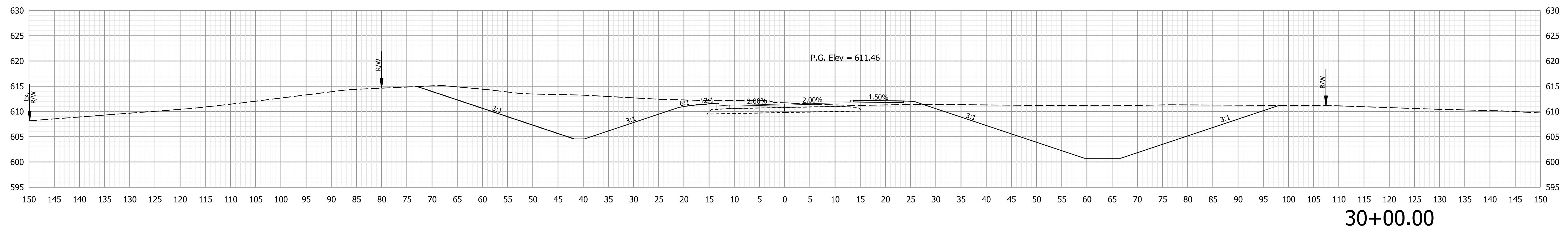
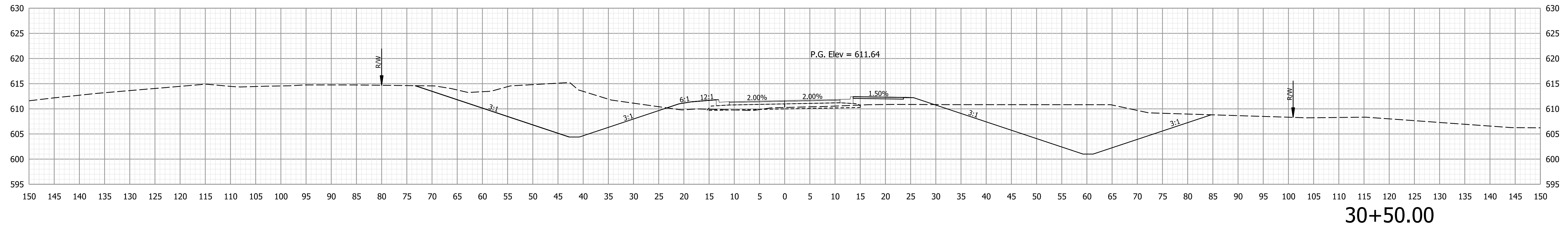
RECOMMENDED FOR APPROVAL	DESIGN ENGINEER	DATE
DESIGNED: BJZ 06/10/2022	DRAWN: NAH 06/10/2022	
CHECKED: JLP 06/10/2022	CHECKED: JLP 06/10/2022	

INDIANA
DEPARTMENT OF TRANSPORTATION

CROSS SECTIONS
Line "PR-Governor's Pkwy"

SCALE 1"=10'	BRIDGE FILE N/A
	DESIGNATION 1801907
SURVEY BOOK ELECTRONIC	SHEETS 78 of 95
CONTRACT B-41851	PROJECT 1801907

STA. 28+00.00 TO STA. 29+00.00



Plot: 6/12/2022 4:04:13 PM

p:\cmtengr-pw.bentley.com\CMT-Projects\Documents\Projects\INDOT\19070901-00\Draw\Models\Roadway\RD_XS.dgn

**NOT FOR
CONSTRUCTION**

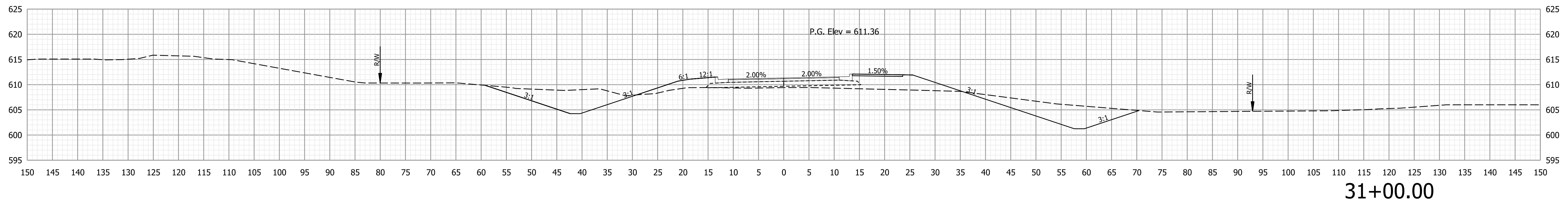
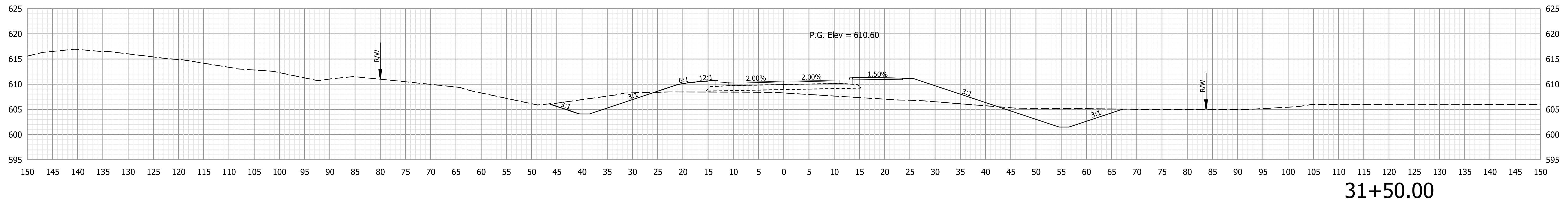
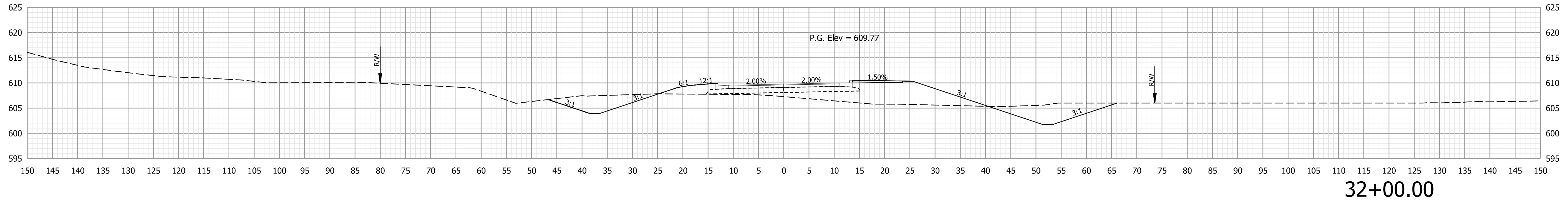
RECOMMENDED FOR APPROVAL	DESIGN ENGINEER	DATE
DESIGNED: BJZ 06/10/2022	DRAWN: NAH 06/10/2022	
CHECKED: JLP 06/10/2022	CHECKED: JLP 06/10/2022	

INDIANA
DEPARTMENT OF TRANSPORTATION

CROSS SECTIONS
Line "PR-Governor's Pkwy"

SCALE	BRIDGE FILE
1"=10'	N/A
	DESIGNATION
	1801907
SURVEY BOOK	SHEETS
ELECTRONIC	79 of 95
CONTRACT	PROJECT
B-41851	1801907

STA. 29+50.00 TO STA. 30+50.00



Plot: 6/12/2022 4:04:14 PM

p:\cmtengr-pw.bentley.com\CMT-Projects\Documents\Projects\INDOT\19070901-00\Draw\Models\Roadway\RD_XS.dgn

**NOT FOR
CONSTRUCTION**

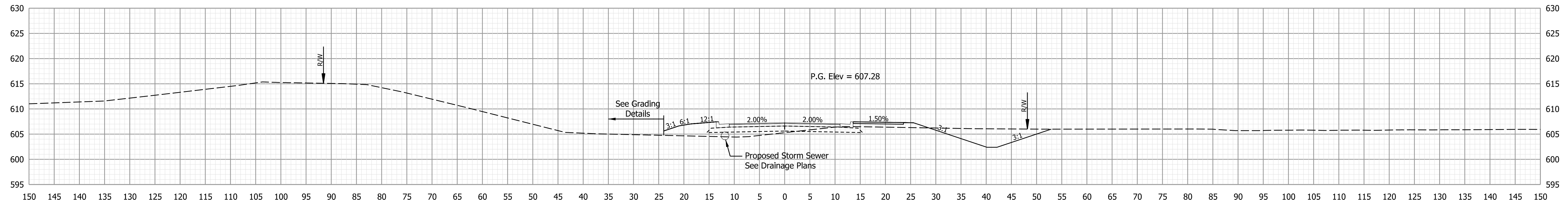
RECOMMENDED FOR APPROVAL	DESIGN ENGINEER	DATE
DESIGNED: BJZ 06/10/2022	DRAWN: NAH 06/10/2022	
CHECKED: JLP 06/10/2022	CHECKED: JLP 06/10/2022	

INDIANA
DEPARTMENT OF TRANSPORTATION

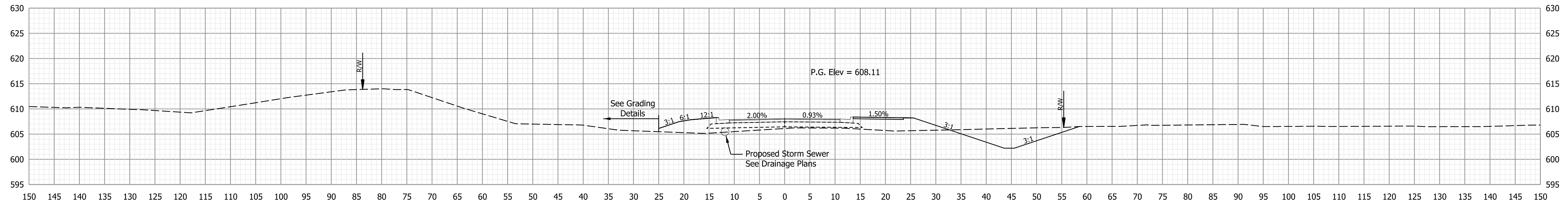
CROSS SECTIONS
Line "PR-Governor's Pkwy"

SCALE	BRIDGE FILE
1"=10'	N/A
	DESIGNATION
	1801907
SURVEY BOOK	SHEETS
ELECTRONIC	80 of 95
CONTRACT	PROJECT
B-41851	1801907

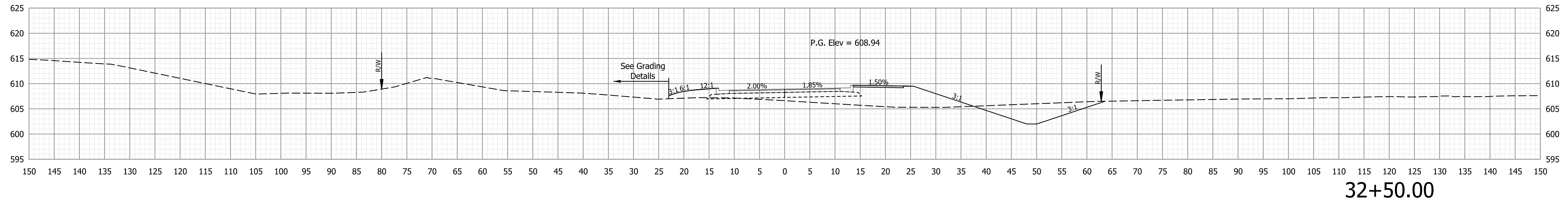
STA. 31+00.00 TO STA. 32+00.00



33+50.00



33+00.00



32+50.00

Plot: 6/12/2022 4:04:15 PM

pww:\cmtengr-pw.bentley.com\CMT-Projects\Documents\Projects\INDOT\19070901-00\Draw\Models\Roadway\RD_XS.dgn

NOT FOR CONSTRUCTION

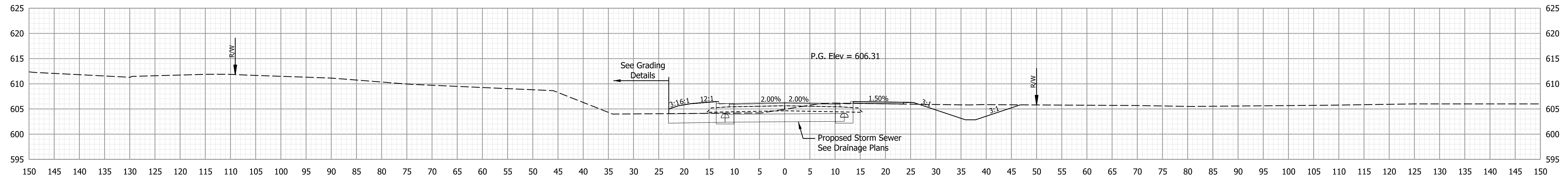
RECOMMENDED FOR APPROVAL	DESIGN ENGINEER	DATE
DESIGNED: BJB 06/10/2022	DRAWN: NAH 06/10/2022	
CHECKED: JLP 06/10/2022	CHECKED: JLP 06/10/2022	

INDIANA
DEPARTMENT OF TRANSPORTATION

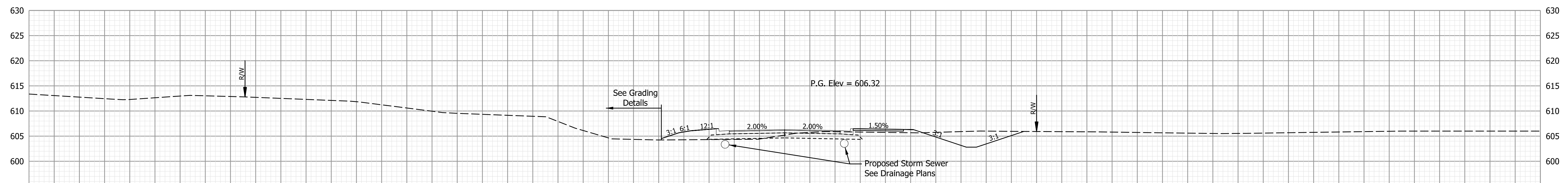
CROSS SECTIONS
Line "PR-Governor's Pkwy"

SCALE	BRIDGE FILE
1"=10'	N/A
	DESIGNATION
	1801907
SURVEY BOOK	SHEETS
ELECTRONIC	81 of 95
CONTRACT	PROJECT
B-41851	1801907

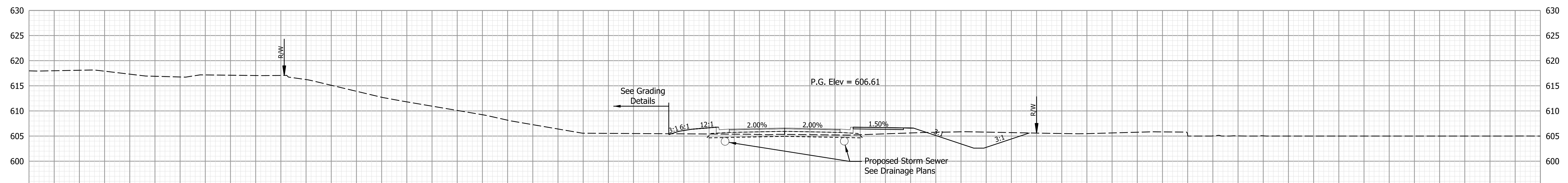
STA. 32+50.00 TO STA. 33+50.00



34+62.50



34+50.00



34+00.00

Plot: 5/12/2022 4:04:16 PM

pww:\cmtengr-pw.bentley.com\CMT-Projects\Documents\Projects\INDOT\19070901-00\Draw\Models\Roadway\RD_XS.dgn

NOT FOR CONSTRUCTION

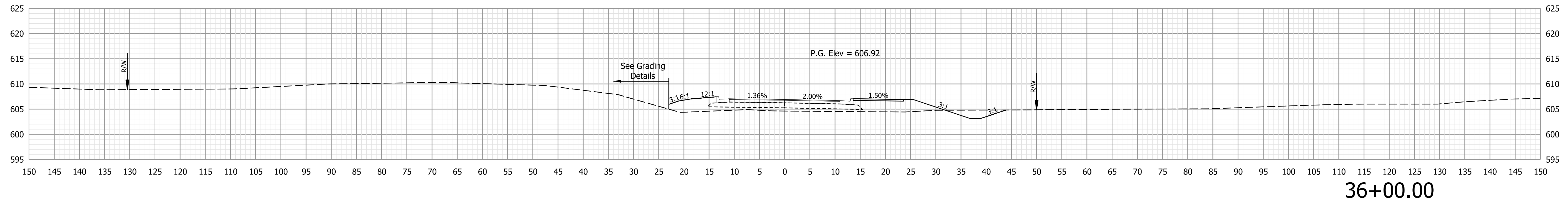
RECOMMENDED FOR APPROVAL	DESIGN ENGINEER	DATE
DESIGNED: BJZ 06/10/2022	DRAWN: NAH 06/10/2022	
CHECKED: JLP 06/10/2022	CHECKED: JLP 06/10/2022	

INDIANA
DEPARTMENT OF TRANSPORTATION

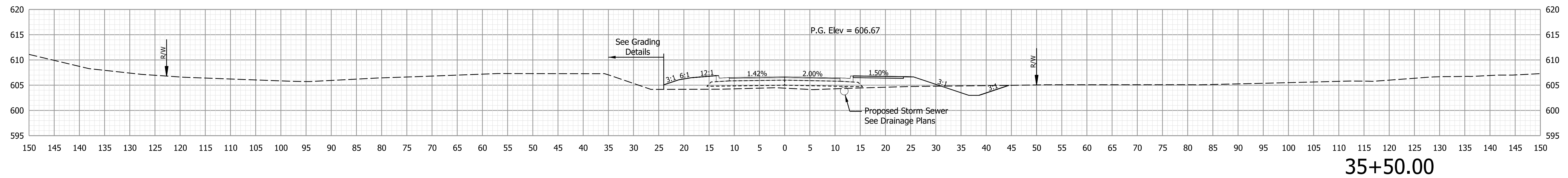
CROSS SECTIONS
Line "PR-Governor's Pkwy"

SCALE	BRIDGE FILE
1"=10'	N/A
	DESIGNATION
	1801907
SURVEY BOOK	SHEETS
ELECTRONIC	82 of 95
CONTRACT	PROJECT
B-41851	1801907

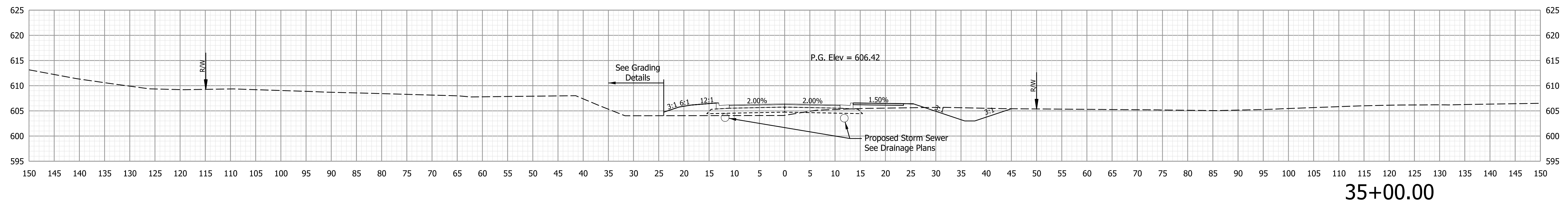
STA. 34+00.00 TO STA. 34+62.50



36+00.00



35+50.00



35+00.00

Plot: 6/12/2022 4:04:17 PM

p:\cmtengr-pw.bentley.com\CMT-Projects\Documents\Projects\INDOT\19070901-00\Draw\Models\Roadway\RD_XS.dgn

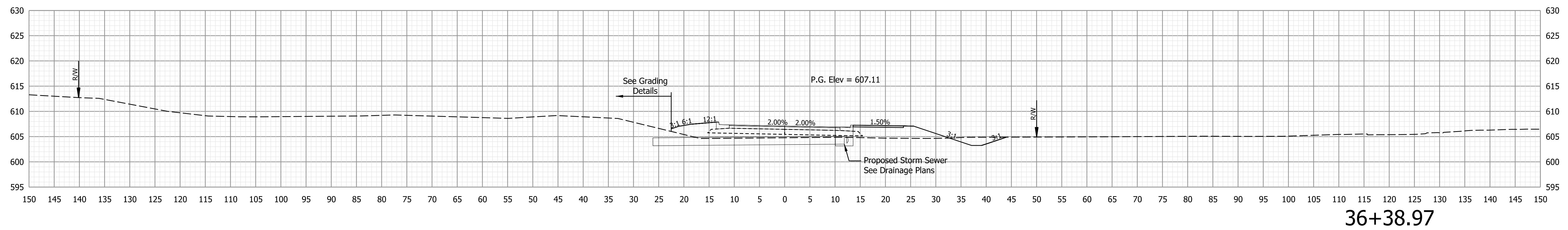
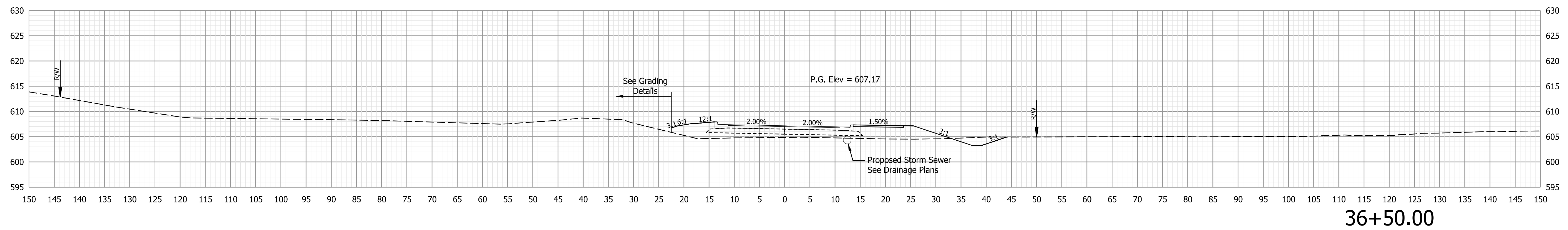
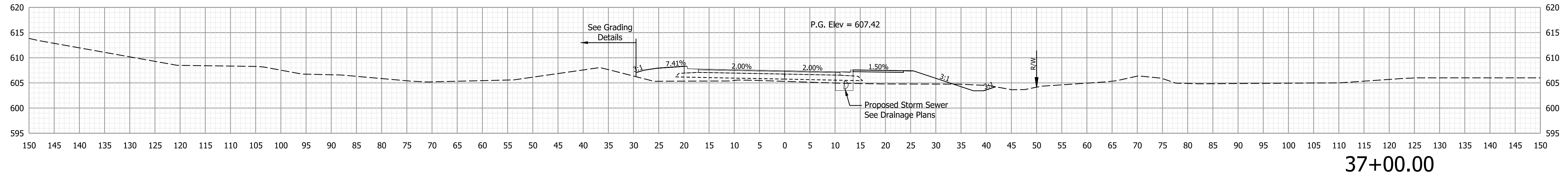
NOT FOR CONSTRUCTION

RECOMMENDED FOR APPROVAL	DESIGN ENGINEER	DATE
DESIGNED: BJZ 06/10/2022	DRAWN: NAH 06/10/2022	
CHECKED: JLP 06/10/2022	CHECKED: JLP 06/10/2022	

INDIANA DEPARTMENT OF TRANSPORTATION	
CROSS SECTIONS Line "PR-Governor's Pkwy"	

SCALE 1"=10'	BRIDGE FILE N/A
	DESIGNATION 1801907
SURVEY BOOK ELECTRONIC	SHEETS 83 of 95
CONTRACT B-41851	PROJECT 1801907

STA. 35+00.00 TO STA. 36+00.00



Plot: 5/12/2022 4:04:18 PM

p:\cmtengr-pw.bentley.com\CMT-Projects\Documents\Projects\INDOT\19070901-00\Draw\Models\Roadway\RD_XS.dgn

**NOT FOR
CONSTRUCTION**

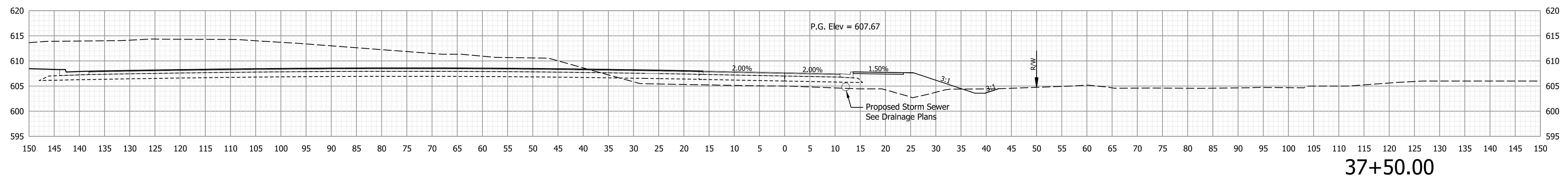
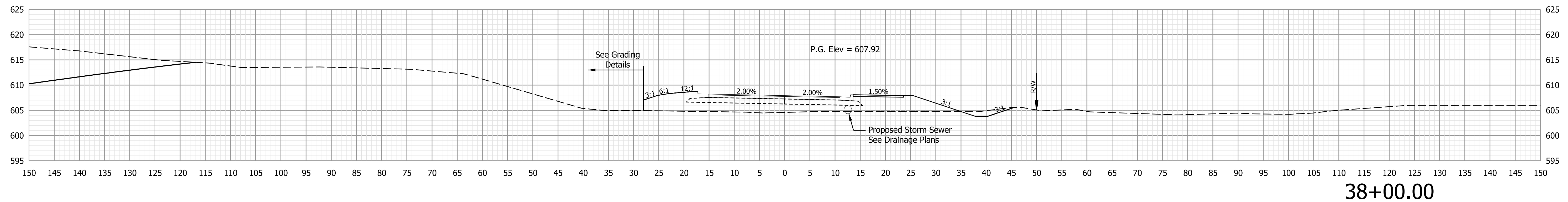
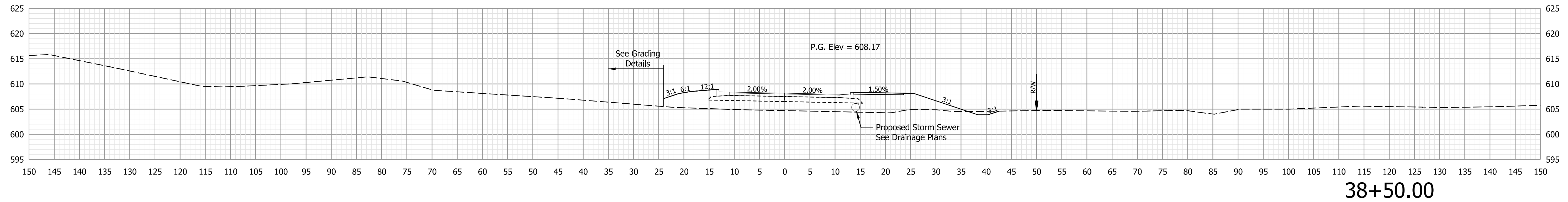
RECOMMENDED FOR APPROVAL	DESIGN ENGINEER	DATE
DESIGNED: BJZ 06/10/2022	DRAWN: NAH 06/10/2022	
CHECKED: JLP 06/10/2022	CHECKED: JLP 06/10/2022	

INDIANA
DEPARTMENT OF TRANSPORTATION

CROSS SECTIONS
Line "PR-Governor's Pkwy"

SCALE 1"=10'	BRIDGE FILE N/A
	DESIGNATION 1801907
SURVEY BOOK ELECTRONIC	SHEETS 84 of 95
CONTRACT B-41851	PROJECT 1801907

STA. 36+38.97 TO STA. 37+00.00



Plot: 6/12/2022 4:04:20 PM

pww:\cmtengr-pw.bentley.com\CMT-Projects\Documents\Projects\INDOT\19070901-00\Draw\Models\Roadway\RD_XS.dgn

NOT FOR CONSTRUCTION

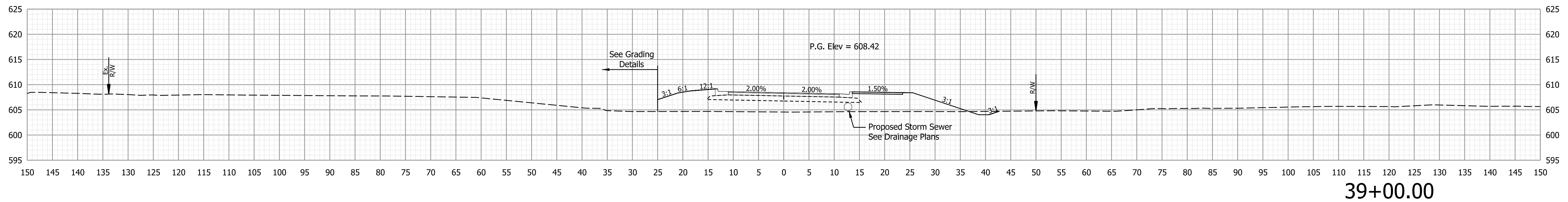
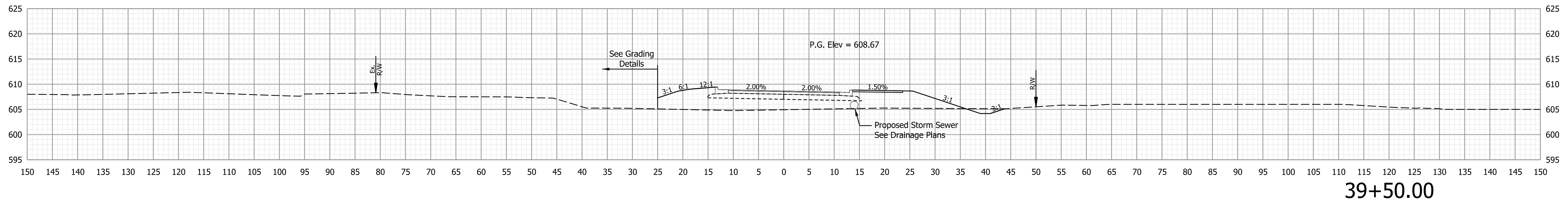
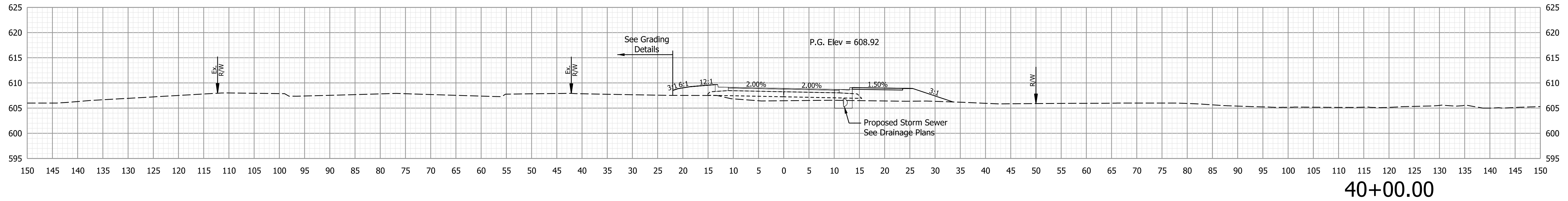
RECOMMENDED FOR APPROVAL	DESIGN ENGINEER	DATE
DESIGNED: BJB 06/10/2022	DRAWN: NAH 06/10/2022	
CHECKED: JLP 06/10/2022	CHECKED: JLP 06/10/2022	

**INDIANA
DEPARTMENT OF TRANSPORTATION**

**CROSS SECTIONS
Line "PR-Governor's Pkwy"**

SCALE 1"=10'	BRIDGE FILE N/A
	DESIGNATION 1801907
SURVEY BOOK ELECTRONIC	SHEETS 85 of 95
CONTRACT B-41851	PROJECT 1801907

STA. 37+50.00 TO STA. 38+50.00



**NOT FOR
CONSTRUCTION**

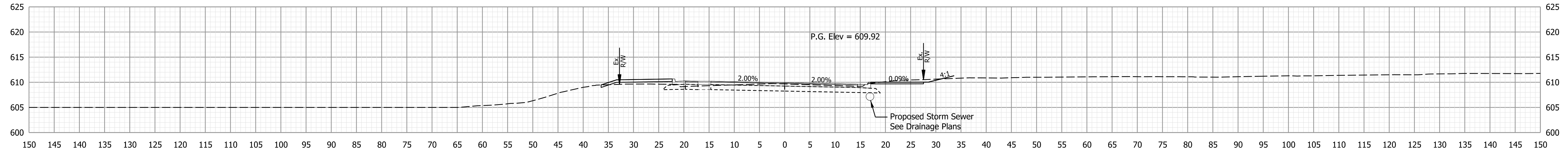
RECOMMENDED FOR APPROVAL	DESIGN ENGINEER	DATE
DESIGNED: BJJ 06/10/2022	DRAWN: NAH 06/10/2022	
CHECKED: JLP 06/10/2022	CHECKED: JLP 06/10/2022	

INDIANA
DEPARTMENT OF TRANSPORTATION

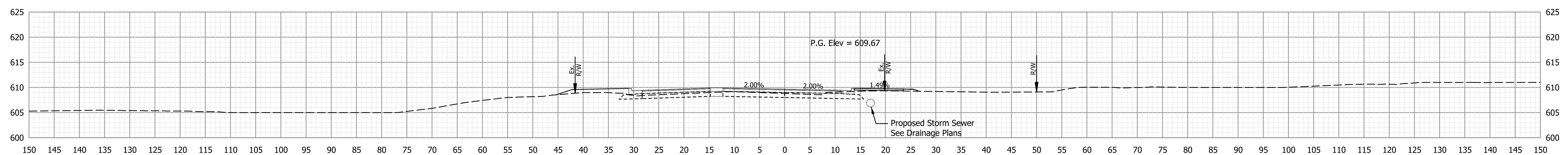
CROSS SECTIONS
Line "PR-Governor's Pkwy"

SCALE 1"=10'	BRIDGE FILE N/A
	DESIGNATION 1801907
SURVEY BOOK ELECTRONIC	SHEETS 86 of 95
CONTRACT B-41851	PROJECT 1801907

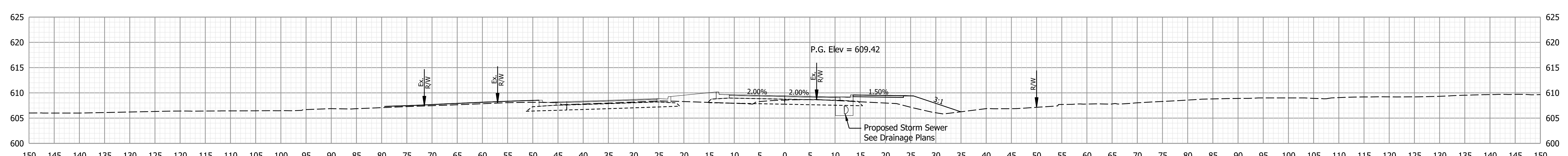
Plot: 6/12/2022 4:04:21 PM



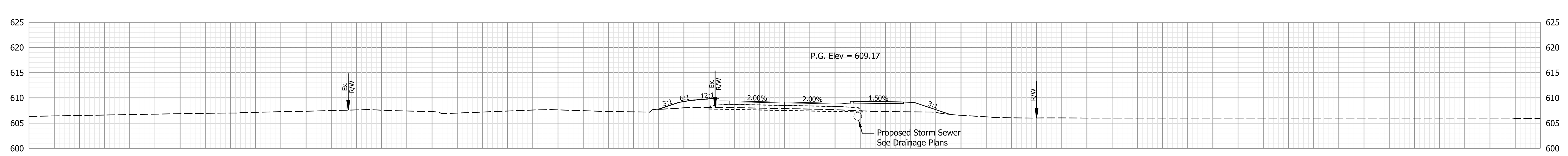
42+00.00



41+50.00



41+00.00



40+50.00

NOT FOR CONSTRUCTION

RECOMMENDED FOR APPROVAL	DESIGN ENGINEER	DATE
DESIGNED: BJB 06/10/2022	DRAWN: NAH 06/10/2022	
CHECKED: JLP 06/10/2022	CHECKED: JLP 06/10/2022	

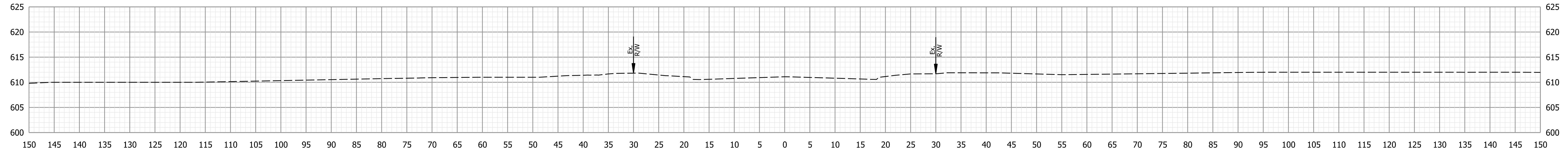
INDIANA
DEPARTMENT OF TRANSPORTATION

CROSS SECTIONS
Line "PR-Governor's Pkwy"

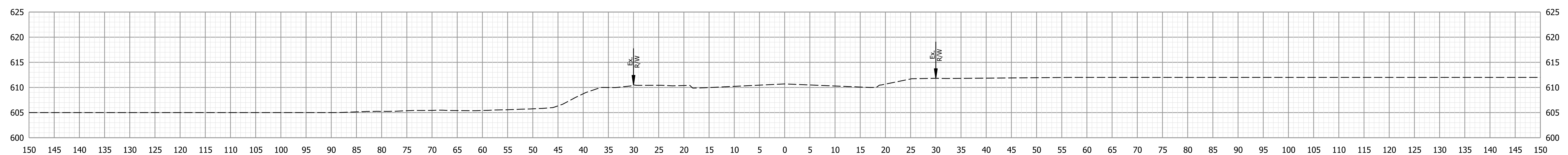
SCALE 1"=10'	BRIDGE FILE N/A
	DESIGNATION 1801907
SURVEY BOOK ELECTRONIC	SHEETS 87 of 95
CONTRACT B-41851	PROJECT 1801907

Plot: 5/12/2022 4:04:22 PM

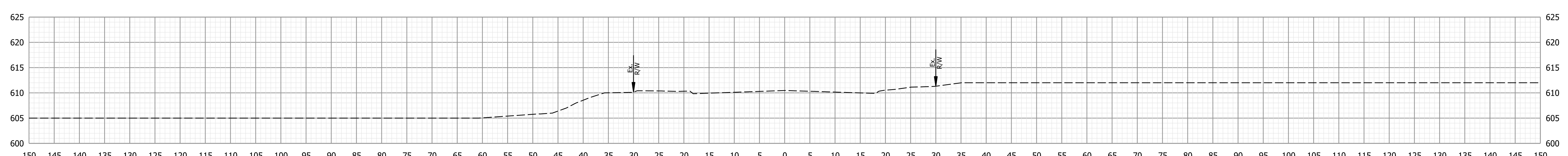
STA. 40+50.00 TO STA. 42+00.00



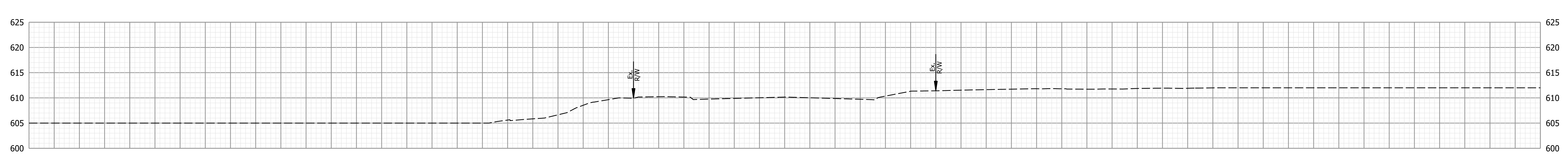
44+00.00



43+50.00



43+00.00



42+50.00

Plot: 6/12/2022 4:04:23 PM

p:\cmtengr-pw.bentley.com\CMT-Projects\Documents\Projects\INDOT\19070901-00\Draw\Models\Roadway\RD_XS.dgn

**NOT FOR
CONSTRUCTION**

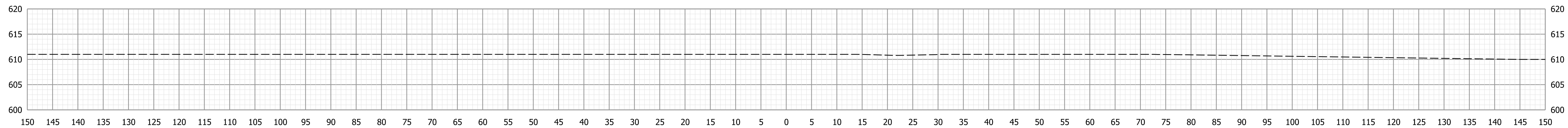
RECOMMENDED FOR APPROVAL _____	DESIGN ENGINEER _____	DATE _____
DESIGNED: BJZ 06/10/2022	DRAWN: NAH 06/10/2022	
CHECKED: JLP 06/10/2022	CHECKED: JLP 06/10/2022	

INDIANA
DEPARTMENT OF TRANSPORTATION

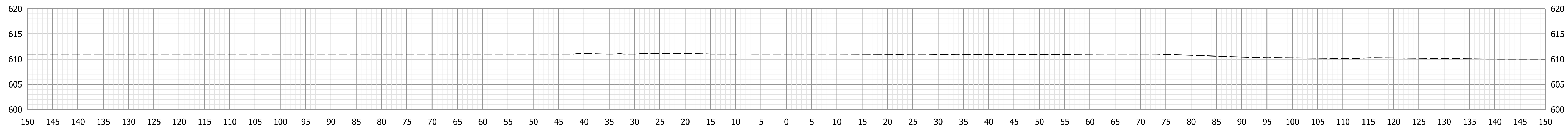
CROSS SECTIONS
Line "PR-Governor's Pkwy"

SCALE 1"=10'	BRIDGE FILE N/A
	DESIGNATION 1801907
SURVEY BOOK ELECTRONIC	SHEETS 88 of 95
CONTRACT B-41851	PROJECT 1801907

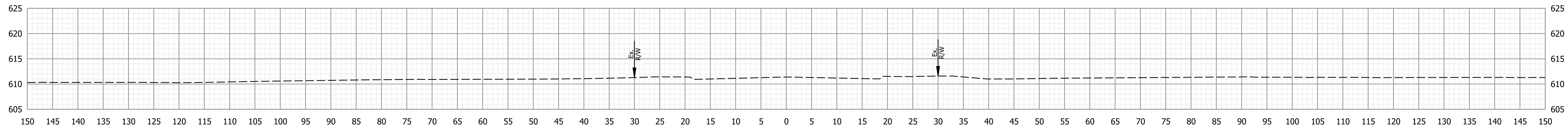
STA. 42+50.00 TO STA. 44+00.00



45+21.59



45+00.00



44+50.00

Plot 5/12/2022 4:04:24 PM

p:\cmtengr-pw.bentley.com\CMT-Projects\Documents\Projects\INDOT\19070901-00\Draw\Models\Roadway\RD_XS.dgn

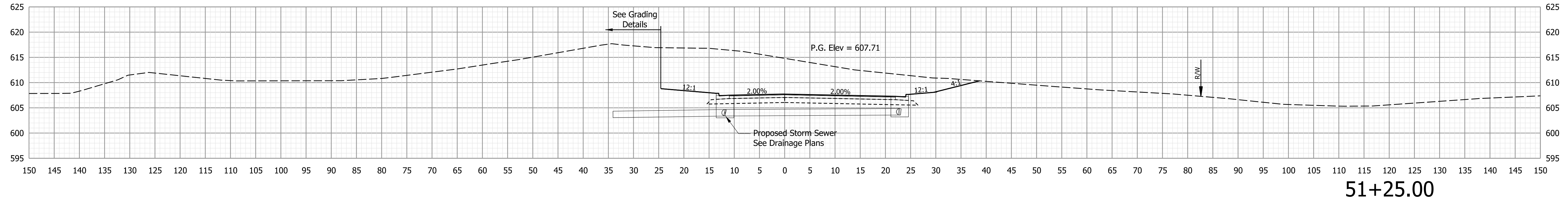
**NOT FOR
CONSTRUCTION**

RECOMMENDED FOR APPROVAL _____	DESIGN ENGINEER _____	DATE _____
DESIGNED: BJZ 06/10/2022	DRAWN: NAH 06/10/2022	
CHECKED: JLP 06/10/2022	CHECKED: JLP 06/10/2022	

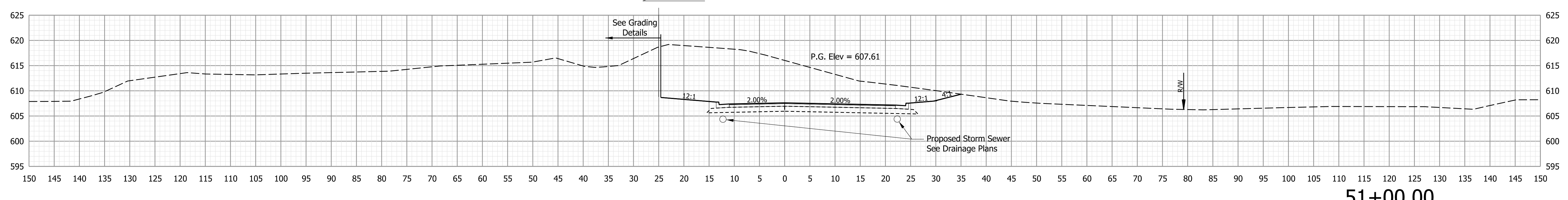
INDIANA DEPARTMENT OF TRANSPORTATION
CROSS SECTIONS Line "PR-Governor's Pkwy"

SCALE 1"=10'	BRIDGE FILE N/A
	DESIGNATION 1801907
SURVEY BOOK ELECTRONIC	SHEETS 89 of 95
CONTRACT B-41851	PROJECT 1801907

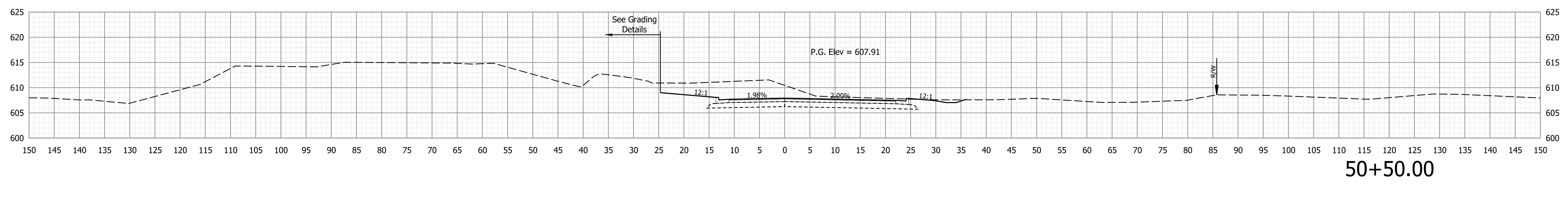
STA. 44+50.00 TO STA. 45+21.59



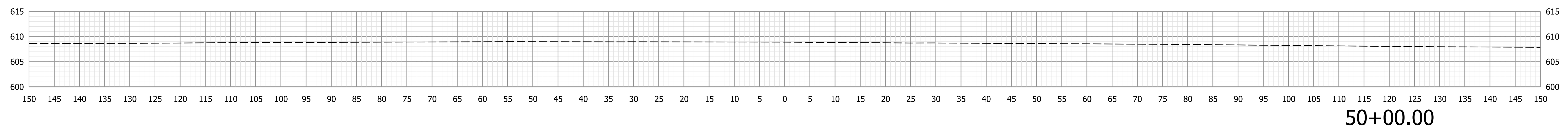
51+25.00



51+00.00



50+50.00



50+00.00

Plot 5/12/2022 4:04:25 PM

p:\cmtengr-pw.bentley.com\CMT-Projects\Documents\Projects\INDOT\19070901-00\Draw\Models\Roadway\RD_XS.dgn

NOT FOR CONSTRUCTION

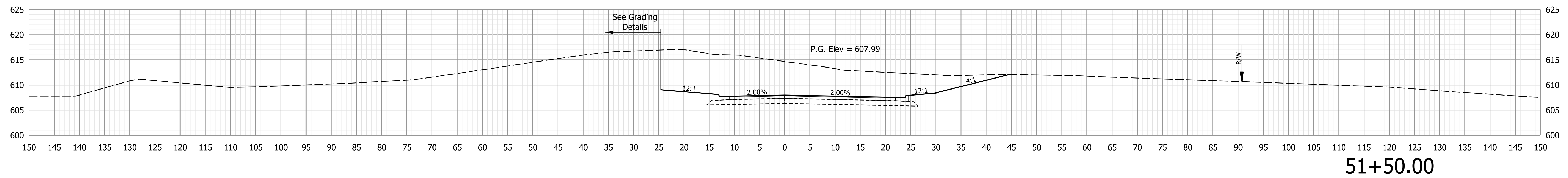
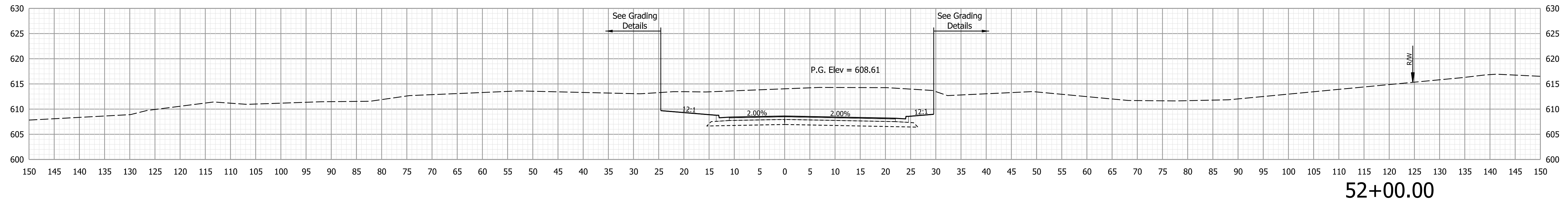
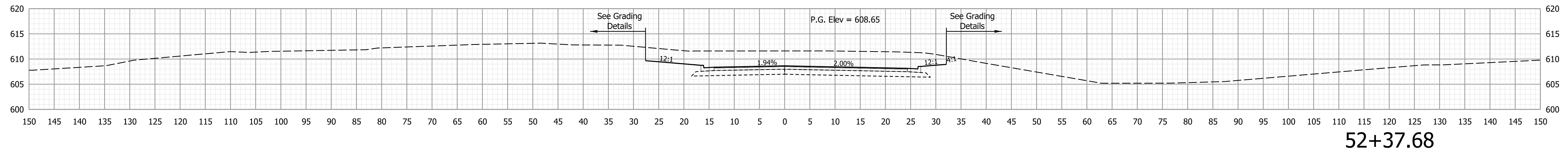
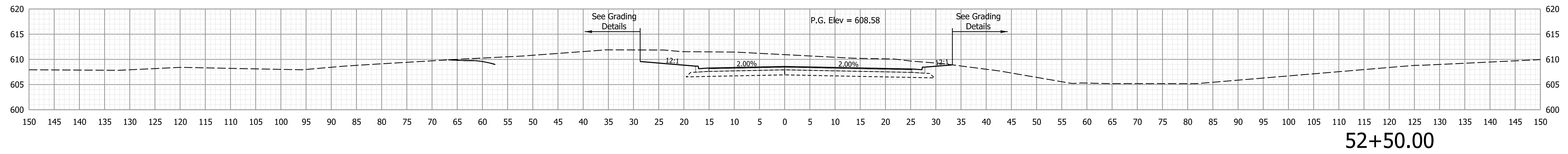
RECOMMENDED FOR APPROVAL	DESIGN ENGINEER	DATE
DESIGNED: BJJ 06/10/2022	DRAWN: NAH 06/10/2022	
CHECKED: JLP 06/10/2022	CHECKED: JLP 06/10/2022	

INDIANA
DEPARTMENT OF TRANSPORTATION

CROSS SECTIONS
Line "PR-170th St"

SCALE 1"=10'	BRIDGE FILE N/A
	DESIGNATION 1801907
SURVEY BOOK ELECTRONIC	SHEETS 90 of 95
CONTRACT B-41851	PROJECT 1801907

STA. 50+00.00 TO STA. 51+25.00



Plot: 6/12/2022 4:04:26 PM

p:\cmtengr-pw.bentley.com\CMT-Projects\Documents\Projects\INDOT\19070901-00\Draw\Models\Roadway\RD_XS.dgn

NOT FOR CONSTRUCTION

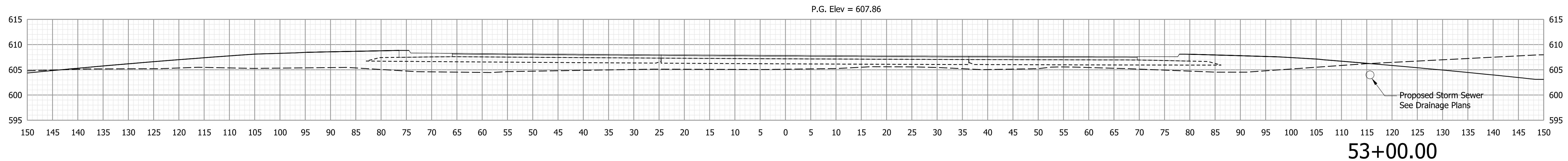
RECOMMENDED FOR APPROVAL	DESIGN ENGINEER	DATE
DESIGNED: BJZ 06/10/2022	DRAWN: NAH 06/10/2022	
CHECKED: JLP 06/10/2022	CHECKED: JLP 06/10/2022	

**INDIANA
DEPARTMENT OF TRANSPORTATION**

**CROSS SECTIONS
Line "PR-170th St"**

SCALE 1"=10'	BRIDGE FILE N/A
	DESIGNATION 1801907
SURVEY BOOK ELECTRONIC	SHEETS 91 of 95
CONTRACT B-41851	PROJECT 1801907

STA. 51+50.00 TO STA. 52+50.00



Plot: 6/12/2022 4:04:26 PM

p:\cmtengr-pw.bentley.com\CMT-Projects\Documents\Projects\INDOT\19070901-00\Draw\Models\Roadway\RD_XS.dgn

**NOT FOR
CONSTRUCTION**

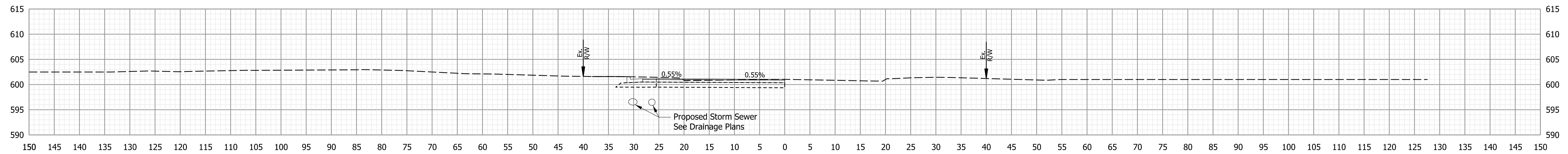
RECOMMENDED FOR APPROVAL _____		DESIGN ENGINEER _____		DATE _____	
DESIGNED: BJZ	06/10/2022	DRAWN: NAH	06/10/2022		
CHECKED: JLP	06/10/2022	CHECKED: JLP	06/10/2022		

INDIANA
DEPARTMENT OF TRANSPORTATION

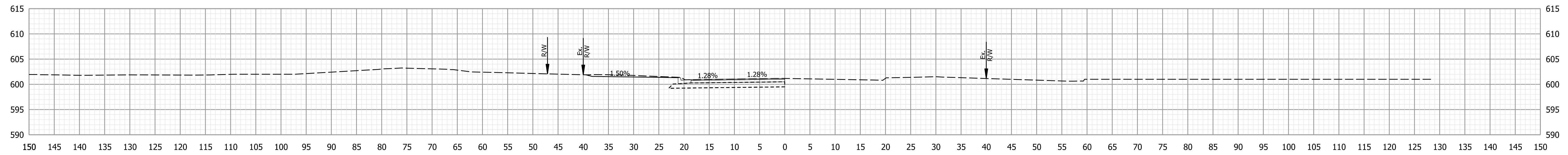
CROSS SECTIONS
Line "PR-170th St"

SCALE 1"=10'	BRIDGE FILE N/A
	DESIGNATION 1801907
SURVEY BOOK ELECTRONIC	SHEETS 92 of 95
CONTRACT B-41851	PROJECT 1801907

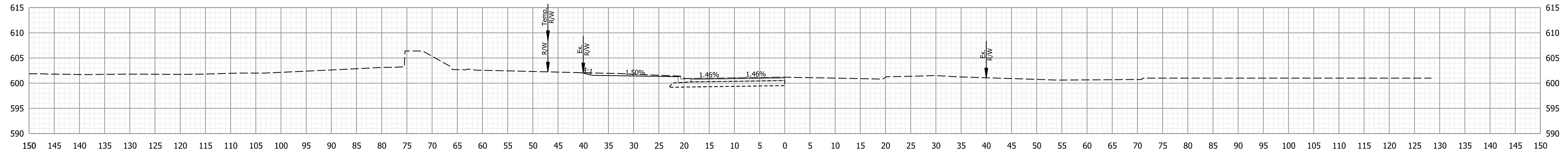
STA. 53+00.00 TO STA. 53+00.00



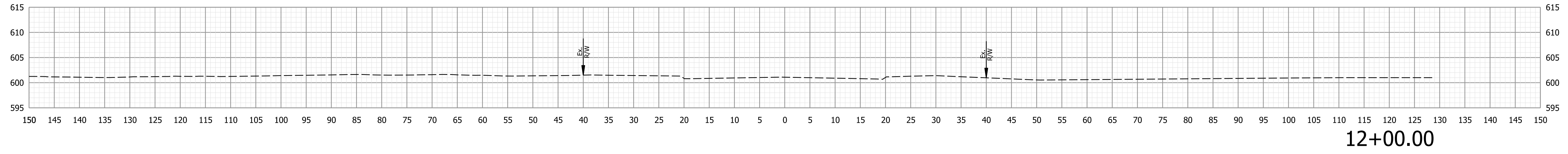
13+00.00



12+50.00



12+44.45



12+00.00

PLOT 5/12/2022 4:04:27 PM

p:\work\projects\12131\12131.dwg

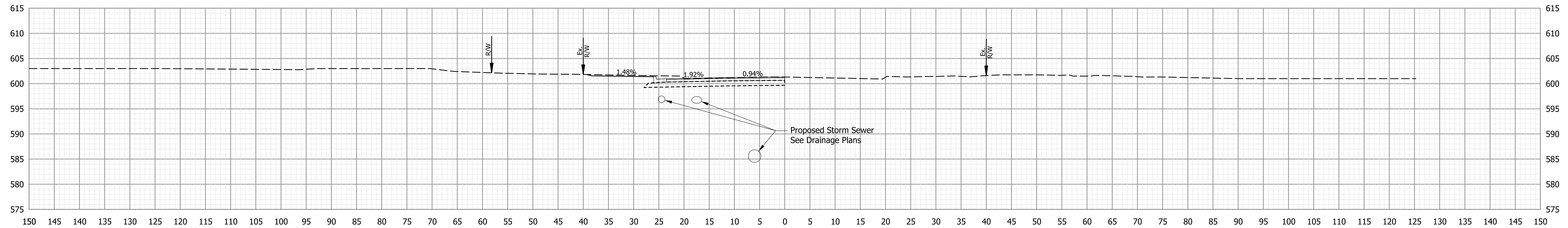
**NOT FOR
CONSTRUCTION**

RECOMMENDED FOR APPROVAL	DESIGN ENGINEER	DATE
DESIGNED: BJZ 06/10/2022	DRAWN: NAH 06/10/2022	
CHECKED: JLP 06/10/2022	CHECKED: JLP 06/10/2022	

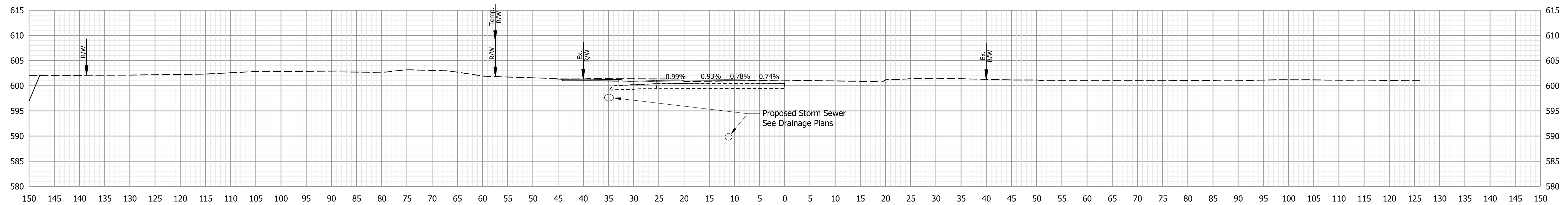
INDIANA DEPARTMENT OF TRANSPORTATION	
CROSS SECTIONS Line "EX-173rd St"	

SCALE 1"=10'	BRIDGE FILE N/A
	DESIGNATION 1801907
SURVEY BOOK ELECTRONIC	SHEETS 93 of 95
CONTRACT B-41851	PROJECT 1801907

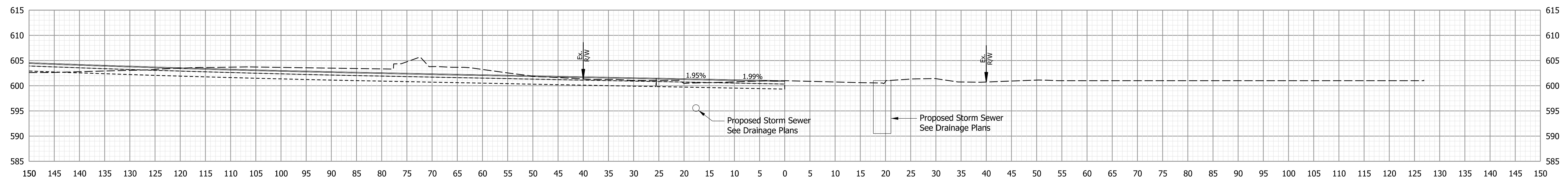
STA. 12+00.00 TO STA. 13+00.00



14+50.00



14+00.00



13+50.00

Plot: 6/12/2022 4:04:27 PM

p:\work\engineering\projects\13+50.00\13+50.00\13+50.00\13+50.00\13+50.00\13+50.00\13+50.00\13+50.00\13+50.00\13+50.00.dgn

NOT FOR CONSTRUCTION

RECOMMENDED FOR APPROVAL	DESIGN ENGINEER	DATE
DESIGNED: BJZ 06/10/2022	DRAWN: NAH 06/10/2022	
CHECKED: JLP 06/10/2022	CHECKED: JLP 06/10/2022	

INDIANA
DEPARTMENT OF TRANSPORTATION

**CROSS SECTIONS
Line "EX-173rd St"**

SCALE 1"=10'	BRIDGE FILE N/A
	DESIGNATION 1801907
SURVEY BOOK ELECTRONIC	SHEETS 94 of 95
CONTRACT B-41851	PROJECT 1801907

STA. 13+50.00 TO STA. 14+50.00

