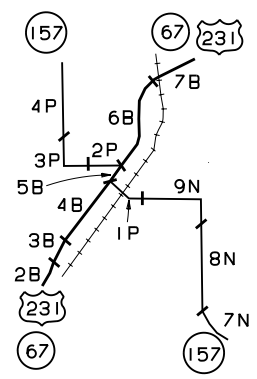


GREENE

WORTHINGTON DETAIL



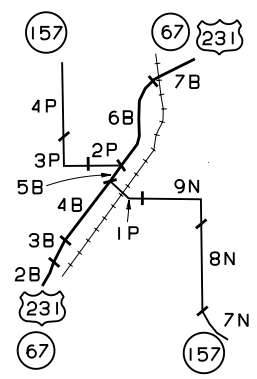
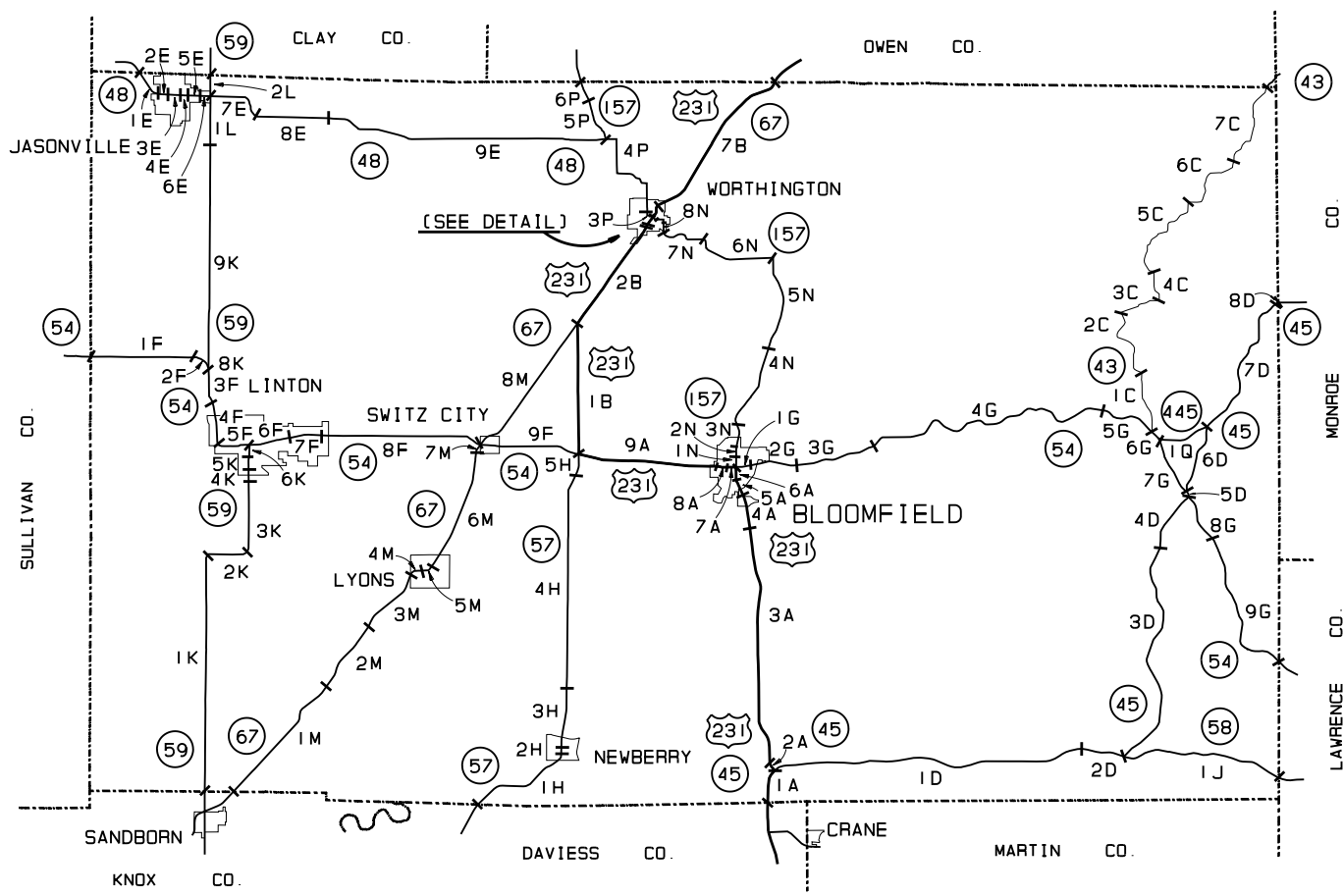
- LEGEND:**
- U. S. ROAD
 - STATE ROAD
 - INTERCHANGE
 - COUNTY LINE
 - INVENTORY ROUTE
 - INTERSTATE ROAD
 - CORPORATION LINE
 - SECTION LINK TERMINAL
 - LOCAL ROAD OR STREET NAME

NOTE: Volumes Are Adjusted For Three Or More Axles.

ROAD CODE	TRAFFIC VOLUME	SECTION LINK TERMINI
US-231	1A 4280	Daviess County Line
	2A 3820	SR-45 / SR-58
	3A 4070	IR-2 (710 South)
	4A 7350	IR-316 (175 South)
	5A 8300	IR-18 (50 South)
	6A 9380	Spring St. (Bloomfield)
	7A 9710	SR-54 & SR-157
	8A 8940	Jefferson St. (Bloomfield)
	9A 7030	Cleveland St. (Bloomfield)
SR-43	1B 2390	SR-54 & SR-57
	2B 5920	SR-67 (Jct. South)
	3B 7330	Terre Haute St. & Hanna St.
	4B 8180	Lafayette St. (Worthington)
	5B 10670	SR-157 (Jct. South)
	6B 8410	SR-157 (Jct. North)
	7B 4510	Third St. (Worthington)
		Owen County Line

ROAD CODE	TRAFFIC VOLUME	SECTION LINK TERMINI
SR-43	1C 960	SR-54
	2C 620	IR-128 (250 North)
	3C 660	IR-24 (420 North)
	4C 380	IR-146 (450 North)
	5C 380	IR-144 (425 North)
	6C 540	IR-160 (700 North)
	7C 1430	IR-162 (800 North)
SR-45	1D 2700	Owen County Line
	2D 2870	US-231/SR-58 (Jct. West)
	3D 3510	IR-149 (900 East)
	4D 4480	SR-58 (Jct. East)
	5D 6060	IR-159 (Old Clifty Rd.)
	6D 4850	SR-54 (Jct. East)
	7D 9710	SR-54 (Jct. West)
	8D 10850	SR-445 (Jct. West)
	IR-146 (450 North)	
	Monroe county Line	

ROAD CODE	TRAFFIC VOLUME	SECTION LINK TERMINI
SR-48	1E 4640	Clay county Line
	2E 11460	Kentucky St. (Jasonville)
	3E 8950	Horace St. (Jasonville)
	4E 5810	Meridian St. (Jasonville)
	5E 5990	Monroe St. (Jasonville)
	6E 5770	Huffman St. (Jasonville)
	7E 1530	SR-59
	8E 1390	IR-252 (900 North)
	9E 1210	IR-31 (1000 West)
SR-54		SR-157
	1F 4630	Sullivan County Line
	2F 7520	IR-114
	3F 9730	SR-59 (Jct. North)
	4F 11400	N. W. M St. (Linton)
	5F 14440	N. W. A St. (Linton)
	6F 16470	SR-59 (Jct. South)
	7F 13880	12th St. (Linton)
	8F 7460	IR-31 (1000 West)
9F 6750	SR-67	
SR-57	1G 12100	SR-57 (Jct. S.) & US-231
	2G 5710	(SR-54 over US-231)
	3G 5220	US-231 & SR-157 (Jct. N)
	4G 4770	Cold Spring Rd. (Bloomfield)
	5G 6050	IR-111 (175 East)
	6G 6580	IR-303 (375 East)
	7G 1990	IR-155 (950 East)
		SR-43 (Jct. North)
		SR-445 (Jct. North)
	SR-45 (Jct. North)	
SR-157		(SR-54 follows over SR-45)
	8G 1740	SR-45 (Jct. South)
	9G 910	IR-96 (150 South)
		Lawrence County Line
		Daviess County Line
	1H 2240	Fifth St. (Newberry)
	2H 3500	Fourth St. (Newberry)
	3H 2700	IR-194 (500 South)
	4H 2440	IR-90 (Base RD.)
5H 3410	US-231 & SR-54	



GREENE

WORTHINGTON

DETAIL

- LEGEND:**
- U.S. ROAD
 - STATE ROAD
 - INTERCHANGE
 - COUNTY LINE
 - INVENTORY ROUTE
 - INTERSTATE ROAD
 - CORPORATION LINE
 - SECTION LINK TERMINAL
 - LOCAL ROAD OR STREET NAME

NOTE: Volumes Are Adjusted For Three Or More Axles.

ROAD CODE	TRAFFIC VOLUME	SECTION LINK TERMINI		
SR-58	2900	Daviess County Line		
		(SR-58 over US-231 & SR-45)		
		SR-45 (Jct. North)		
		Lawrence County Line		
		SR-59	5980	Knox County Line
				IR-70 (200 South)
				IR-72 (200 South)
				IR-88 (S.E. O St.)
				IR-16 (S.E. K St.)
				S.E. C St. (Linton)
SW & SE Vincennes St. (Linton)				
SR-54 (Jct. East) & N. Main St.				
(SR-59 follows over SR-54)				
SR-54 (Jct. West)				
SR-67	6000	Knox County Line		
		IR-3 (1000 West)		
		IR-5 (900 West)		
		IR-7 (800 West)		
		Wine St. (Lyon)		
		Broad St. (Lyon)		
		IR-284 (60 North)		
		SR-54 (Third St.)		
		US-231 & SR-57		
		(SR-67 follows over US-231)		
SR-157	1370	Owen County Line		
		US-231 & SR-54		
		Indiana St. (Bloomfield)		
		Laura Ln. (Bloomfield)		
		IR-95 (140 North)		
		IR-308 (325 North)		
		IR-39 (110 East)		
		IR-150 (60 West)		
		IR-432 (Smith Ferry Rd.)		
		Highland St. (Worthington)		
Christian St. (Worthington)				
US-231 & SR67 (Jct. South)				
(SR-157 follows over US-231)				
US-231 & SR-67 (Jct. North)				
Lafayette St. (Worthington)				
Union St. (Worthington)				
SR-48				
IR-296 (960 North)				
Owen County Line				
SR-445	5650	SR-54		
		SR-45		