


PROJECT	BRIDGE FILE
1601074	
CONTRACT	ROAD DESIGNATION
RS-40528	1601074

# INDIANA DEPARTMENT OF TRANSPORTATION



KIN PROJECT INFORMATION	
DESIGNATION	PROJECT DESCRIPTION
1601073	SR 38 Small Town Reconstruction in the Town of Dayton
1902042	SR 38 Small Structure Pipe Liner - CV 038-012-10.20 - Str. No. 634
1902043	SR 38 Small Structure Replacement - CV 038-012-14.60 - Str. No. 864
1902044	SR 38 Small Structure Replacement - CV 038-012-14.70 - Str. No. 873
2000800	SR 38 Small Structure Replacement - CV 038-079-07.58 - Str. No. 514
2000802	SR 38 Small Structure Replacement - CV 038-079-08.88 - Str. No. 561
2001746	SR 38 Small Structure Replacement - CV 038-012-11.86 - Str. No. 721
2001747	SR 38 Small Structure Replacement - CV 038-012-15.38 - Str. No. 913

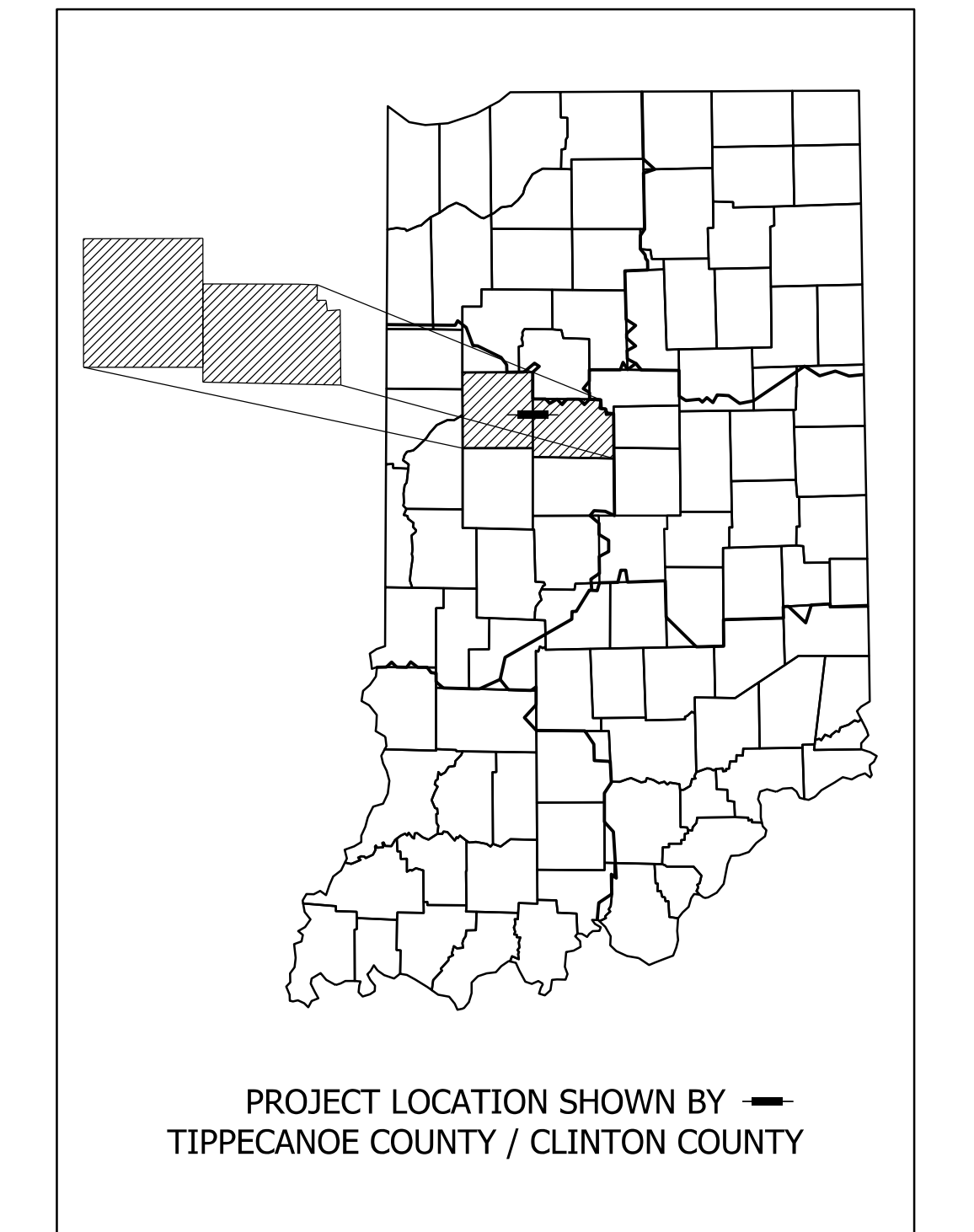
TRAFFIC DATA		
A.A.D.T.	(2018)	VARIES 2,405 - 6,770 V.P.D.
A.A.D.T.	(2042)	VARIES 2,962 - 8,026 V.P.D.
D.H.V.	(2042)	VARIES 297 - 852 V.P.H.
DIRECTIONAL DISTRIBUTION		VARIES 49.16% - 53.23%
TRUCKS		VARIES 4.00% - 16.97% A.A.D.T. VARIES 3.05% - 17.8% D.H.V.

DESIGN DATA	
DESIGN SPEED	30-55 M.P.H.
PROJECT DESIGN CRITERIA	3R (NON-FREEWAY)
FUNCTIONAL CLASSIFICATION	MINOR ARTERIAL/STATE COLLECTOR
RURAL/URBAN	RURAL
TERRAIN	LEVEL/ROLLING
ACCESS CONTROL	NONE

**ROUTE: SR 38**      **FROM: RP 5+53 TO: RP 16+43**  
**1601074 P.E.**  
**PROJECT NO. 1601074 R/W**  
**1601074 CONST.**

ADDITIONAL RIGHT OF WAY  
REQUIRED FOR THIS PROJECT

Full Depth Reclamation with HMA Overlay on SR 38  
 Located Approximately from 1.18 miles E. of I-65 to N. Jct of SR 39/US 421  
 In Sections 3, 4, 10, 11, 12 and 13, T22N, R3W, Sheffield Township, Tippecanoe County, Indiana  
 and Sections 14, 15, 16, 17, 18, 20, 21, 21, 22, 23, T22N, R2W, Madison Township, Clinton County, Indiana  
 and Section 18, T22N, R1W and Section 13, T22N, R2W, Ross Township, Clinton County, Indiana  
 and Section 19, T22N, R1W and Section 24, T22N, R2W, Washington Township, Clinton County, Indiana

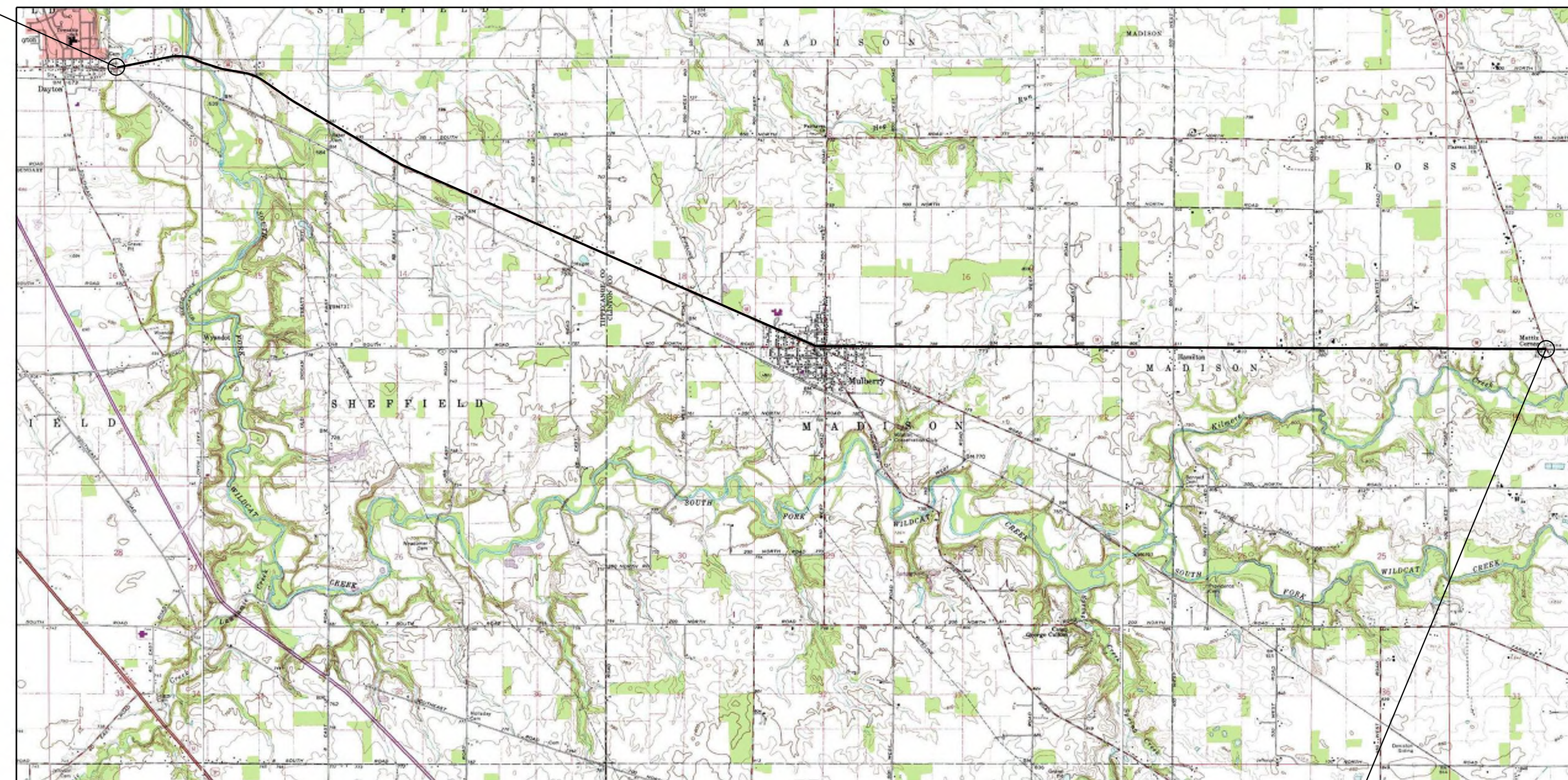


LATITUDE: 40°20'50" N      LONGITUDE: 84°58'44" W

BRIDGE LENGTH:	10.753	MI.
ROADWAY LENGTH:	10.753	MI.
TOTAL LENGTH:	10.753	MI.
MAX. GRADE:	-6.77 / 5.59	%

HUC 051201070311  
 HUC 051201070205  
 HUC 051201070310  
 HUC 051201070306

BEGIN PROJECT 1601074  
Sta. 392+20.00 "A"



Scale: 1" = 1000'  
 0' 500' 1000' 2000'

END PROJECT 1601074  
Sta. 960+00.00 "A"

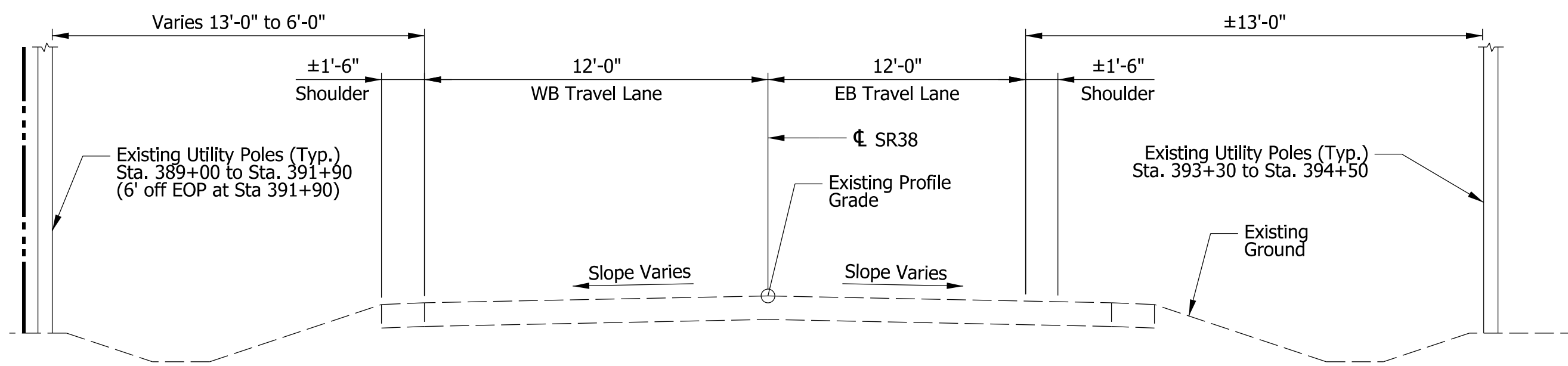
INDIANA DEPARTMENT OF TRANSPORTATION  
STANDARD SPECIFICATIONS DATED 2020 TO  
BE USED WITH THESE PLANS.

PRE-FFC MEETING PLANS  
FEBRUARY 17, 2021

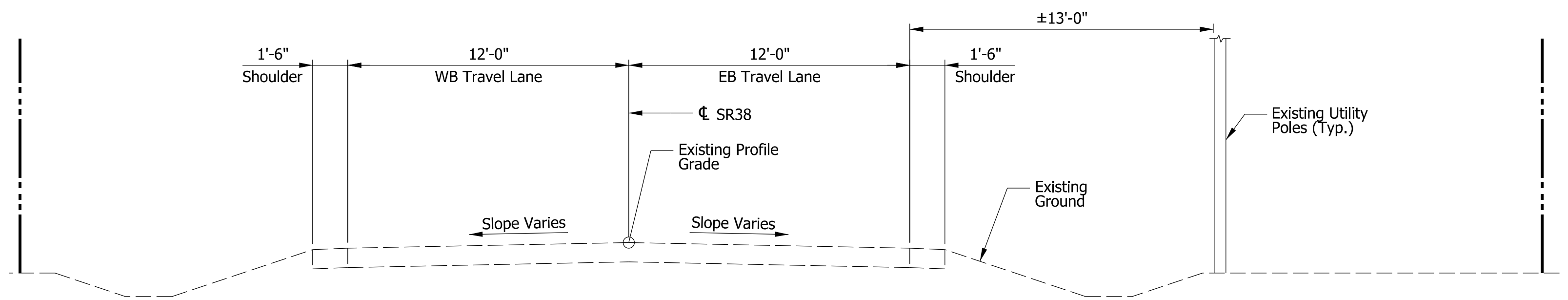
PLANS PREPARED BY: **HANSON** (317)293-9024  
PHONE NUMBER  
 CERTIFIED BY: \_\_\_\_\_ DATE: 2/11/2021  
 APPROVED FOR LETTING: \_\_\_\_\_ DATE: \_\_\_\_\_  
 INDIANA DEPARTMENT OF TRANSPORTATION

BRIDGE FILE	
ROAD DESIGNATION	
1601074	
SURVEY BOOK	SHEETS
1	of 478
CONTRACT	PROJECT
RS-40528	1601074

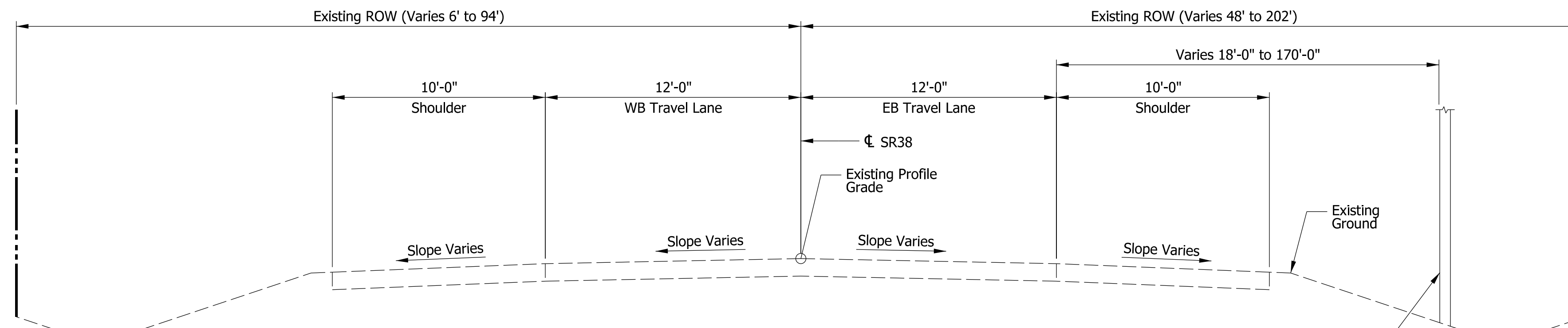




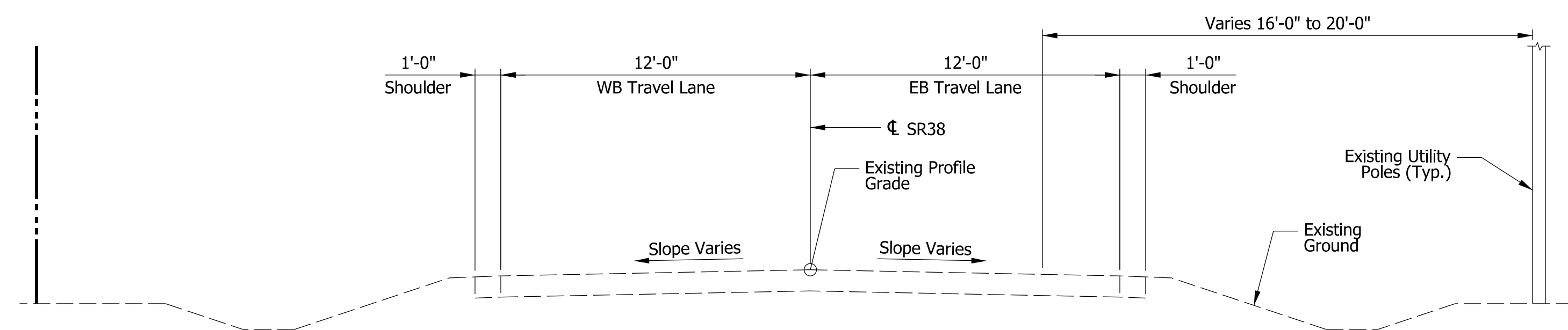
**EXISTING TYPICAL SECTION**  
SR 38  
Sta. 392+20 to Sta. 394+50 "A"



**EXISTING TYPICAL SECTION**  
SR 38  
Sta. 394+50 to Sta. 403+70 "A"



**EXISTING TYPICAL SECTION**  
SR 38  
Sta. 403+70 to Sta. 491+10 "A"  
(Bridge Paving Exception Sta. 417+85.14 "A" to Sta. 421+63.62 "A")

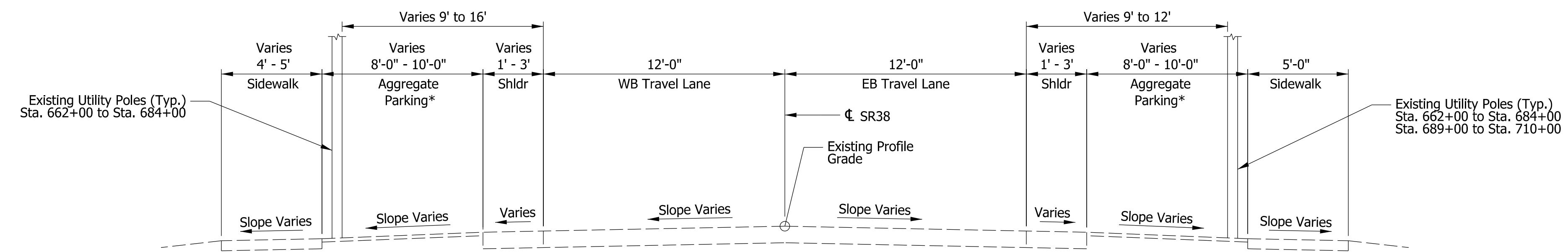


**EXISTING TYPICAL SECTION**  
SR 38  
Sta. 491+10 to Sta. 662+00 "A"

RECOMMENDED FOR APPROVAL	DESIGN ENGINEER	DATE
		2/11/2021
DESIGNED: KS	DRAWN: MH	
CHECKED: JR	CHECKED: KS	

INDIANA DEPARTMENT OF TRANSPORTATION	
<b>EXISTING TYPICAL SECTIONS</b> STA. 392+50 "A" TO STA. 662+00 "A"	

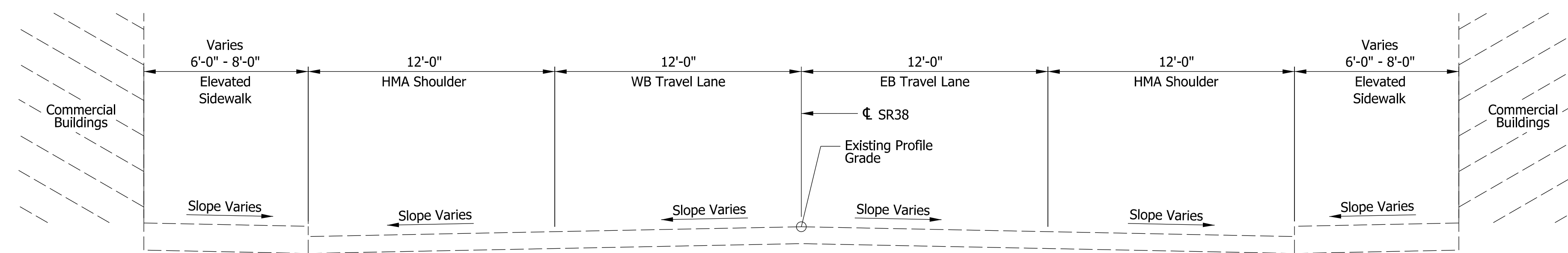
BRIDGE FILE	
SCALE	DESIGNATION
1" = 50'	1601074
SURVEY BOOK	SHEETS
	3 of 478
CONTRACT	PROJECT
RS-40528	1601074



**EXISTING TYPICAL SECTION**

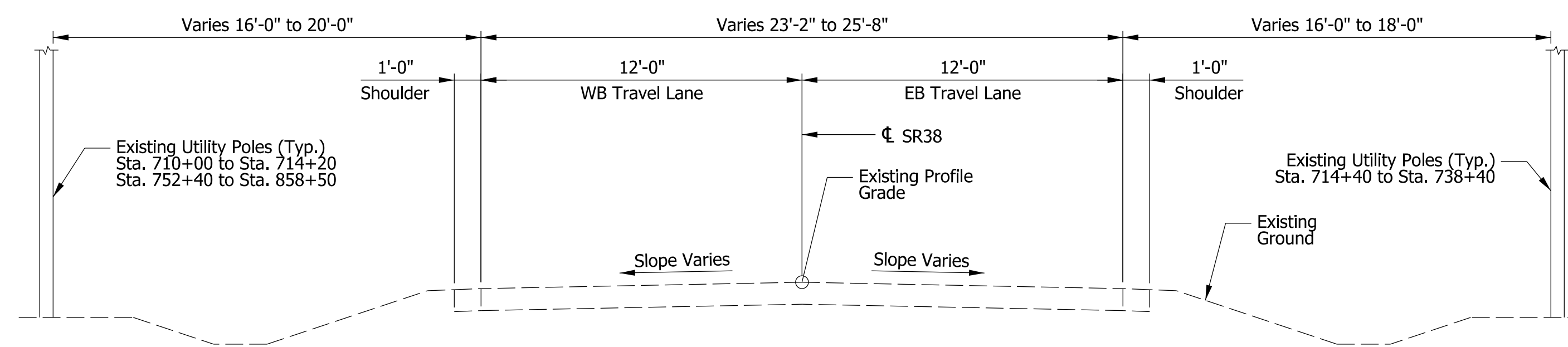
\* Note: No Existing Parking / Sidewalk  
Sta. 662+00 to Sta. ±665+00  
Sta. ±702+00 to Sta. 710+00

SR 38  
Sta. 662+00 to Sta. 684+00 "A"  
Sta. 689+00 to Sta. 710+00 "A"



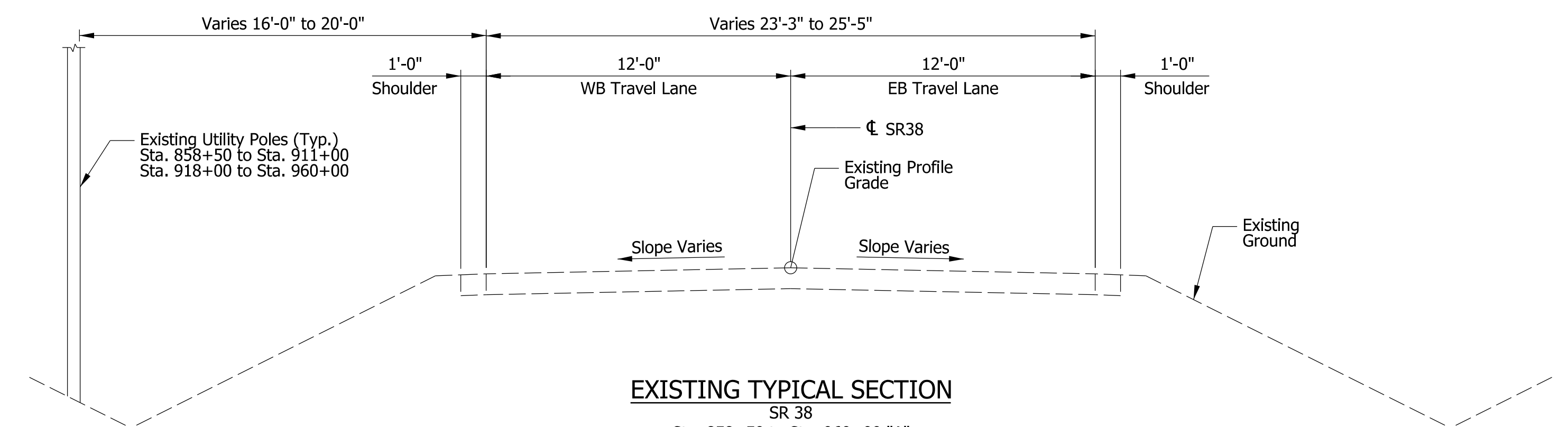
**EXISTING TYPICAL SECTION**

SR 38  
Sta. 684+00 to Sta. 689+00 "A"



**EXISTING TYPICAL SECTION**

SR 38  
Sta. 710+00 to Sta. 858+50 "A"  
(Bridge Paving Exception Sta. 748+59.60 "A" to Sta. 749+73.86 "A")



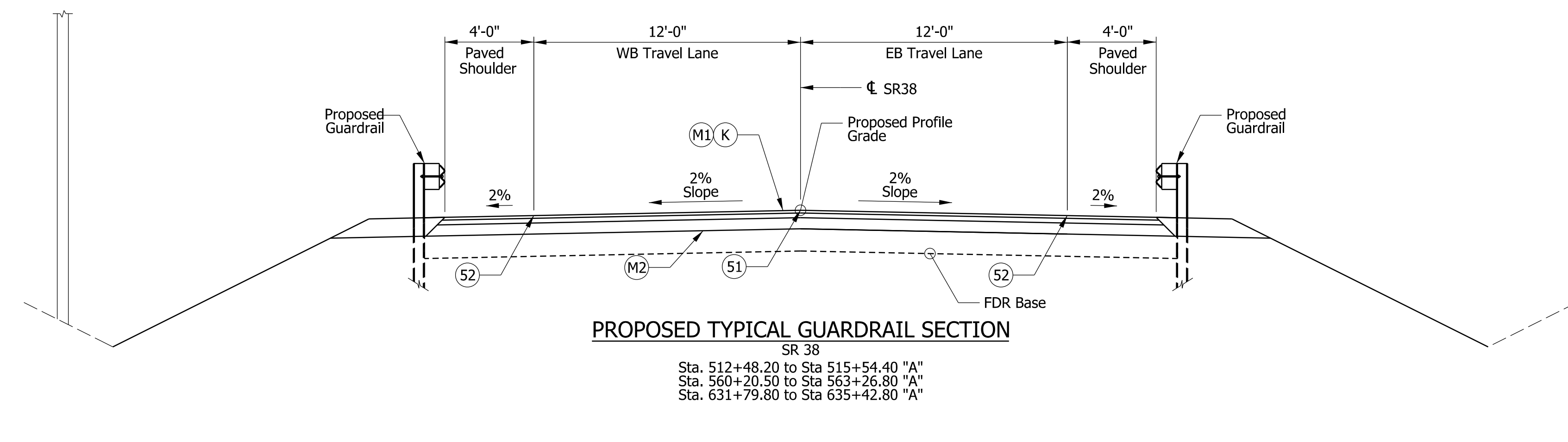
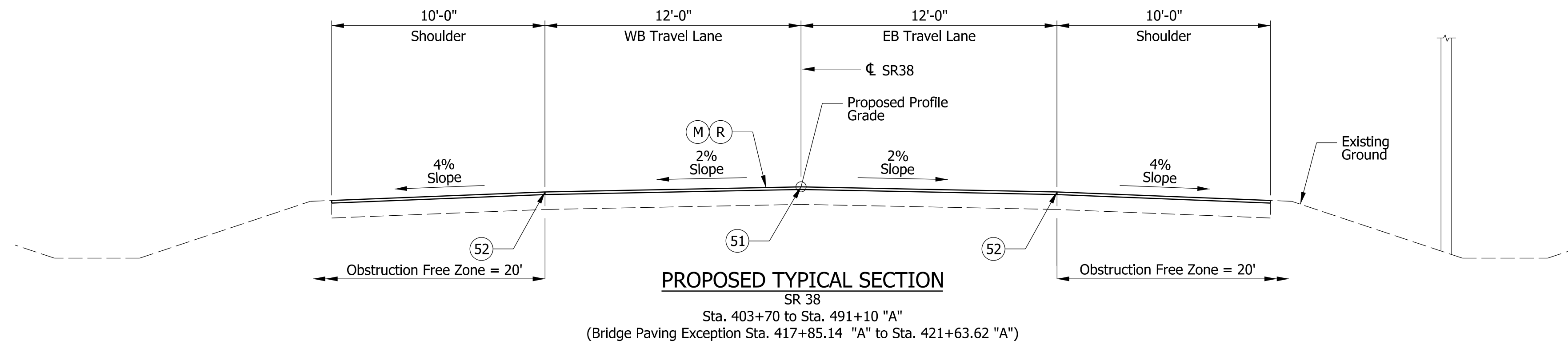
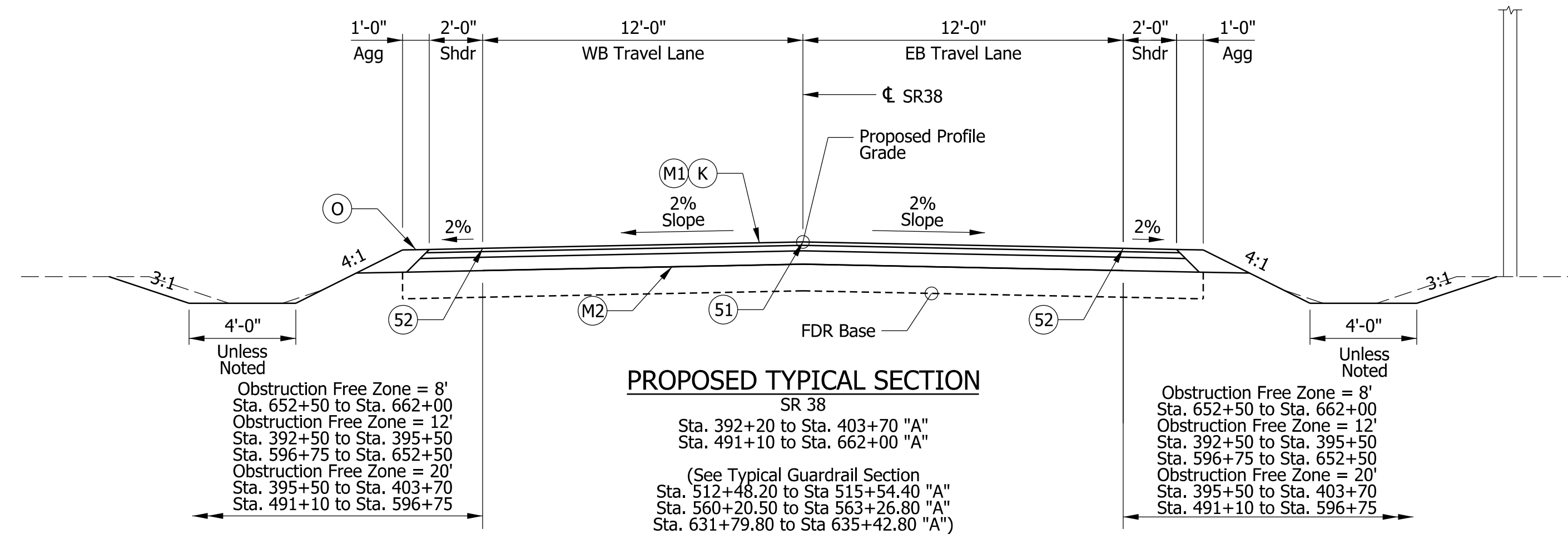
**EXISTING TYPICAL SECTION**

SR 38  
Sta. 858+50 to Sta. 960+00 "A"

RECOMMENDED FOR APPROVAL	DESIGN ENGINEER	DATE
DESIGNED: KS	DRAWN: MH	
CHECKED: JR	CHECKED: KS	

INDIANA DEPARTMENT OF TRANSPORTATION	
<b>EXISTING TYPICAL SECTIONS</b> STA. 662+00 "A" TO STA. 960+00 "A"	

BRIDGE FILE	
SCALE	DESIGNATION
1" = 50'	1601074
SURVEY BOOK	SHEETS
	4 of 478
CONTRACT	PROJECT
RS-40528	1601074



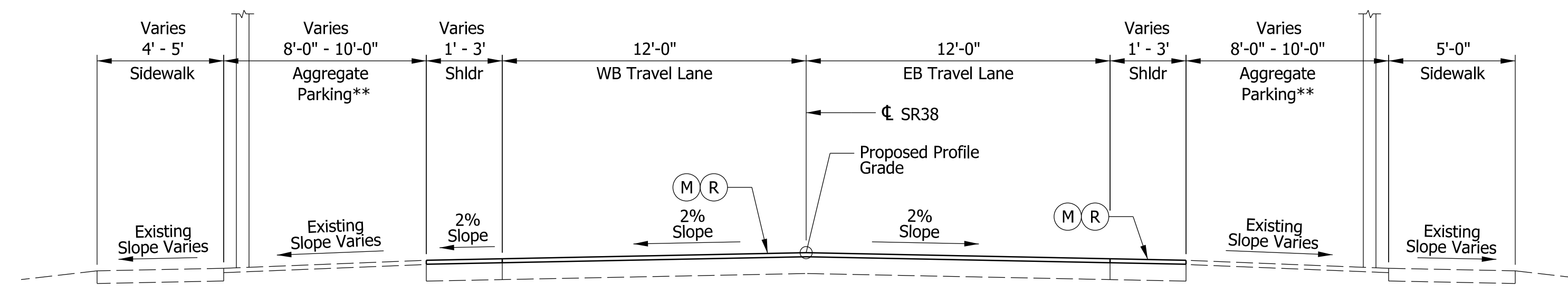
- LEGEND**
- (K) 165 LB/SYD QC/QA-HMA, 3, 70, Surface 9.5mm, on 275 LB/SYD QC/QA-HMA, 3, 70, Intermediate 19mm, on 6 in. Cold Central Plant Recycling on 12 in. Full Depth Reclamation (FDR)
  - (K1) 220 LB/SYD QC/QA-HMA, 3, 70, Surface 9.5mm, on 6 in. Cold Central Plant Recycling on 12 in. Full Depth Reclamation (FDR)
  - (O) Variable Depth Compacted Aggregate, No. 53
  - (R) 165 LB/SYD QC/QA-HMA, 3, 70, Surface 9.5mm
  - (M) Milling, Asphalt, 1.5 in
  - (M1) Milling, Asphalt, 8.0 in
  - (M2) Milling, Scarification
  - (51) Rumble Stripe (Centerline)
  - (52) Rumble Stripe (Edgeline)

RECOMMENDED FOR APPROVAL	DESIGN ENGINEER	DATE
DESIGNED: KS	DRAWN: MH	
CHECKED: JR	CHECKED: KS	

INDIANA  
 DEPARTMENT OF TRANSPORTATION

**TYPICAL SECTIONS**  
 STA. 392+50 "A" TO STA. 662+00 "A"

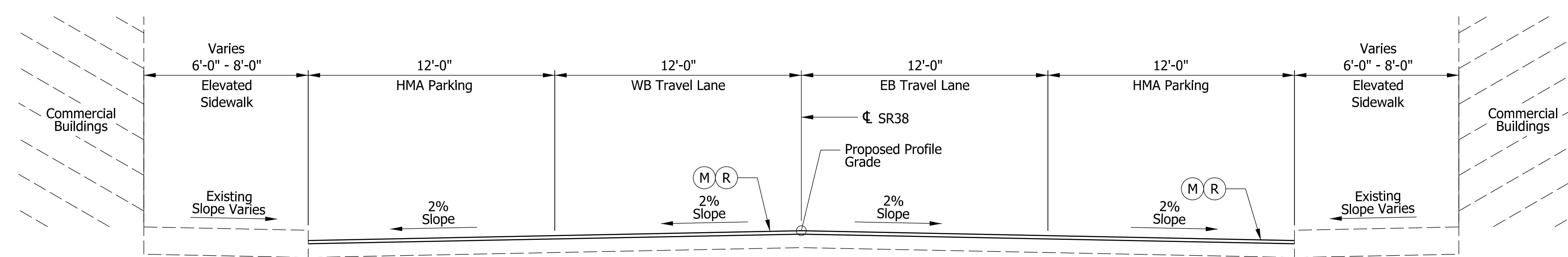
BRIDGE FILE	
SCALE	DESIGNATION
1" = 50'	1601074
SURVEY BOOK	SHEETS
	5 of 478
CONTRACT	PROJECT
RS-40528	1601074



**PROPOSED TYPICAL SECTION**

SR 38  
(Residential Area)  
Sta. 662+00 to Sta. 684+00 "A"  
Sta. 689+00 to Sta. 710+00 "A"

\*\* Note: No Existing Parking / Sidewalk  
Sta. 662+00 to Sta. ±665+00  
Sta. ±702+00 to Sta. 710+00



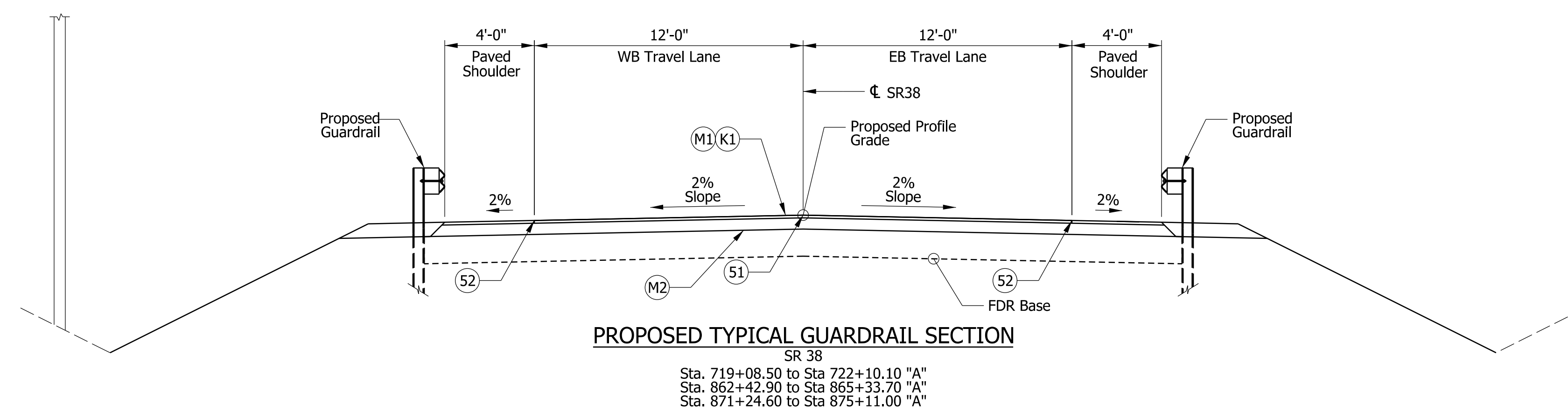
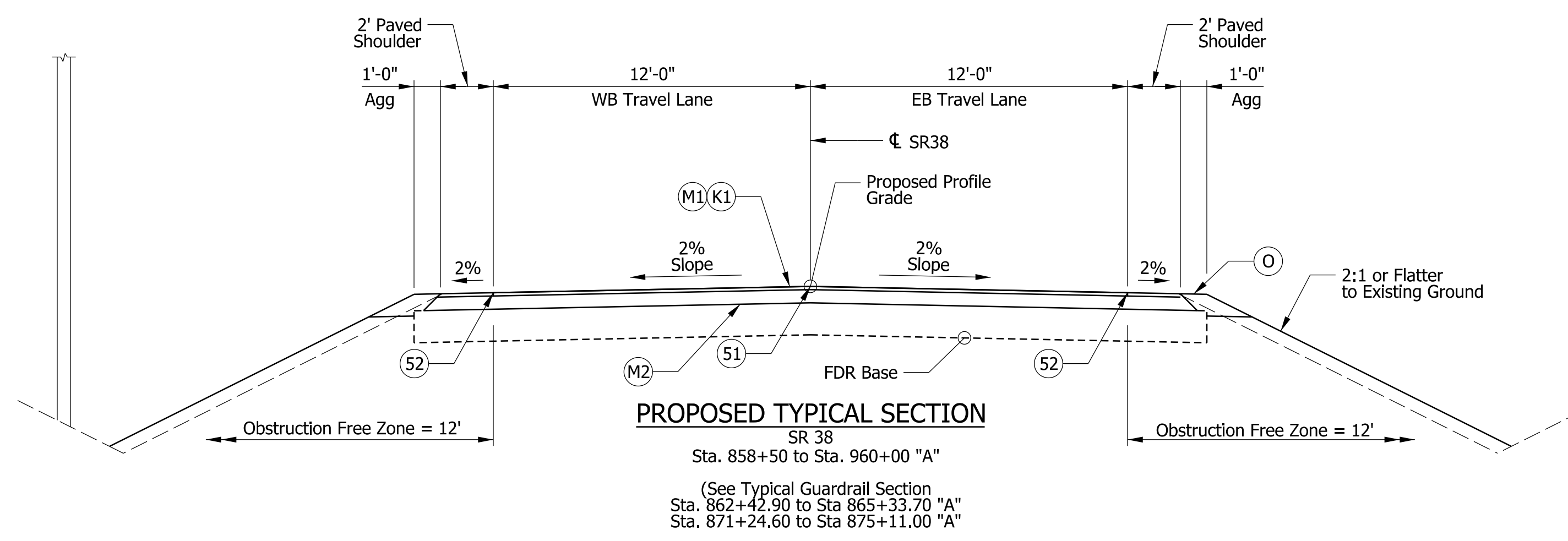
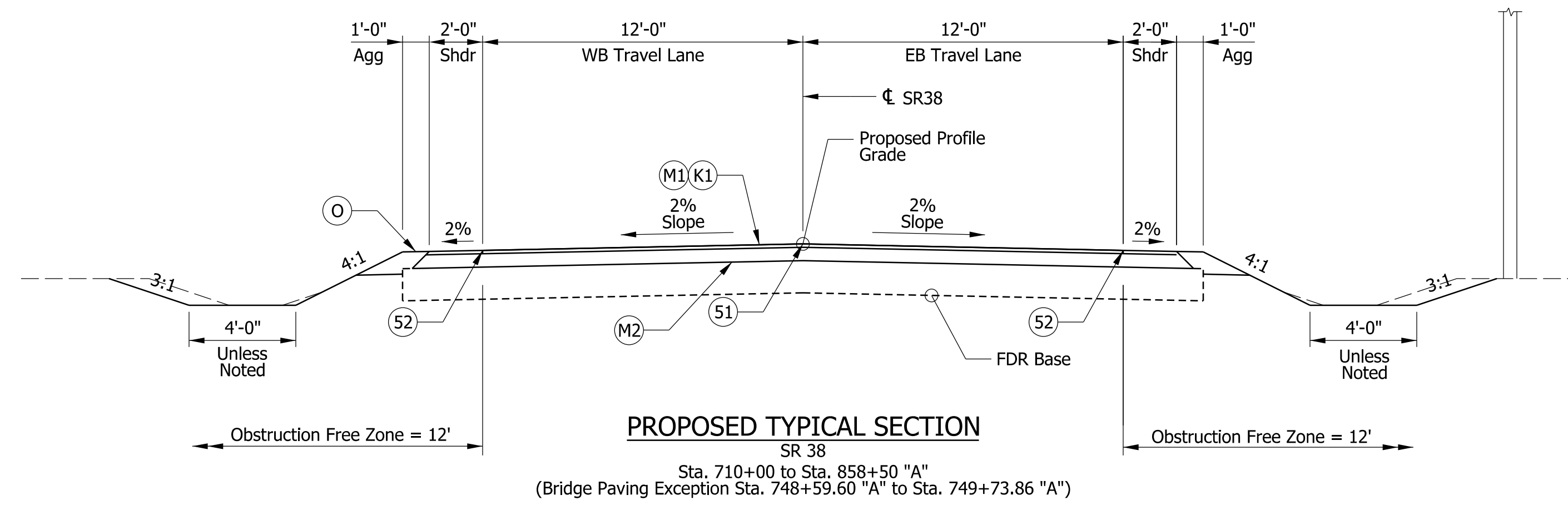
**PROPOSED TYPICAL SECTION**

SR 38  
(Commercial Area)  
Sta. 684+00 to Sta. 689+00 "A"

**LEGEND**

- (K) 165 LB/SYD QC/QA-HMA, 3, 70, Surface 9.5mm, on 275 LB/SYD QC/QA-HMA, 3, 70, Intermediate 19mm, on 6 in. Cold Central Plant Recycling on 12 in. Full Depth Reclamation (FDR)
- (K1) 220 LB/SYD QC/QA-HMA, 3, 70, Surface 9.5mm, on 6 in. Cold Central Plant Recycling on 12 in. Full Depth Reclamation (FDR)
- (O) Variable Depth Compacted Aggregate, No. 53
- (R) 165 LB/SYD QC/QA-HMA, 3, 70, Surface 9.5mm
- (M) Milling, Asphalt, 1.5 in
- (M1) Milling, Asphalt, 8.0 in
- (M2) Milling, Scarification

		RECOMMENDED FOR APPROVAL _____ DESIGN ENGINEER	2/11/2021 DATE	INDIANA DEPARTMENT OF TRANSPORTATION		BRIDGE FILE	
		DESIGNED: KS	DRAWN: MH	<b>TYPICAL SECTIONS</b> STA. 662+00 "A" TO STA. 710+00 "A"		SCALE 1" = 50'	
		CHECKED: JR	CHECKED: KS			DESIGNATION 1601074	
				SURVEY BOOK		SHEETS	
				CONTRACT RS-40528		6 of 478	
				PROJECT		1601074	



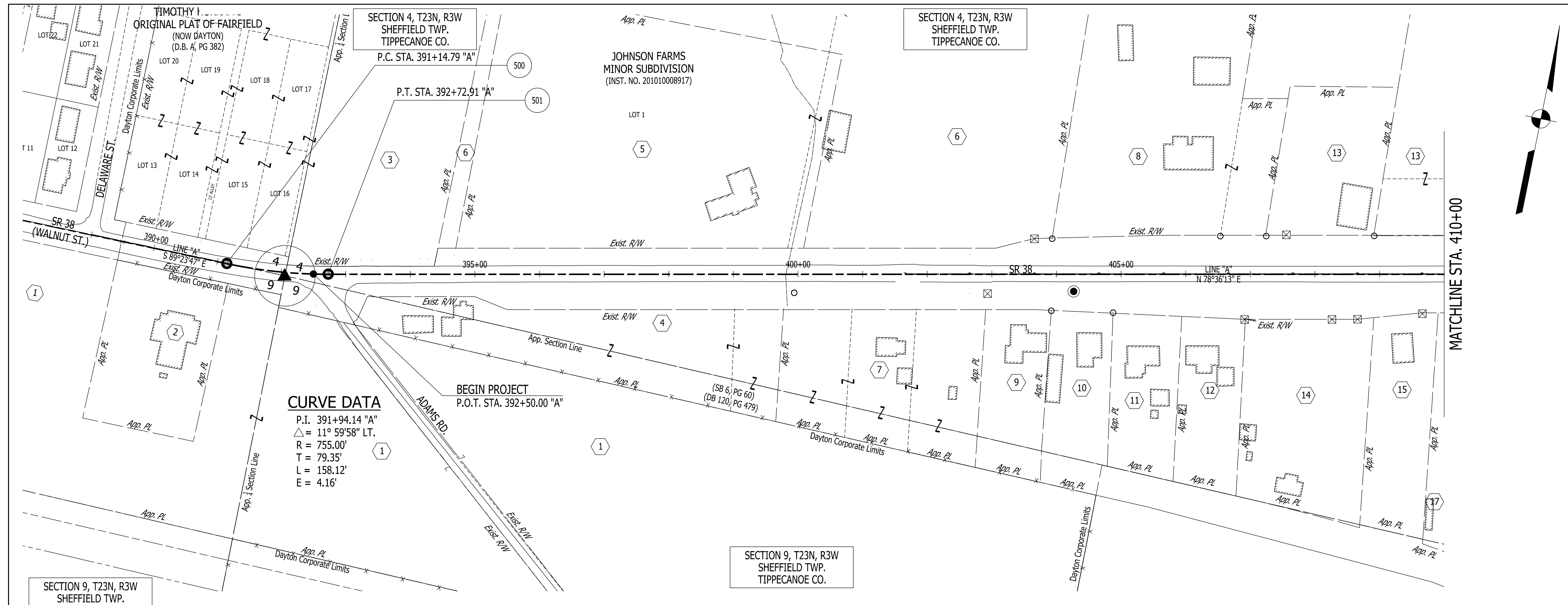
**LEGEND**

- (K) 165 LB/SYD QC/QA-HMA, 3, 70, Surface 9.5mm, on 275 LB/SYD QC/QA-HMA, 3, 70, Intermediate 19mm, on 6 in. Cold Central Plant Recycling on 12 in. Full Depth Reclamation (FDR)
- (K1) 220 LB/SYD QC/QA-HMA, 3, 70, Surface 9.5mm, on 6 in. Cold Central Plant Recycling on 12 in. Full Depth Reclamation (FDR)
- (O) Variable Depth Compacted Aggregate, No. 53
- (R) 165 LB/SYD QC/QA-HMA, 3, 70, Surface 9.5mm
- (M) Milling, Asphalt, 1.5 in
- (M1) Milling, Asphalt, 8.0 in
- (M2) Milling, Scarification
- (S1) Rumble Stripe (Centerline)
- (S2) Rumble Stripe (Edgeline)

RECOMMENDED FOR APPROVAL	DESIGN ENGINEER	DATE
DESIGNED: KS	DRAWN: MH	
CHECKED: JR	CHECKED: KS	

INDIANA DEPARTMENT OF TRANSPORTATION	
<b>TYPICAL SECTIONS</b> STA. 710+00 "A" TO STA. 960+00 "A"	

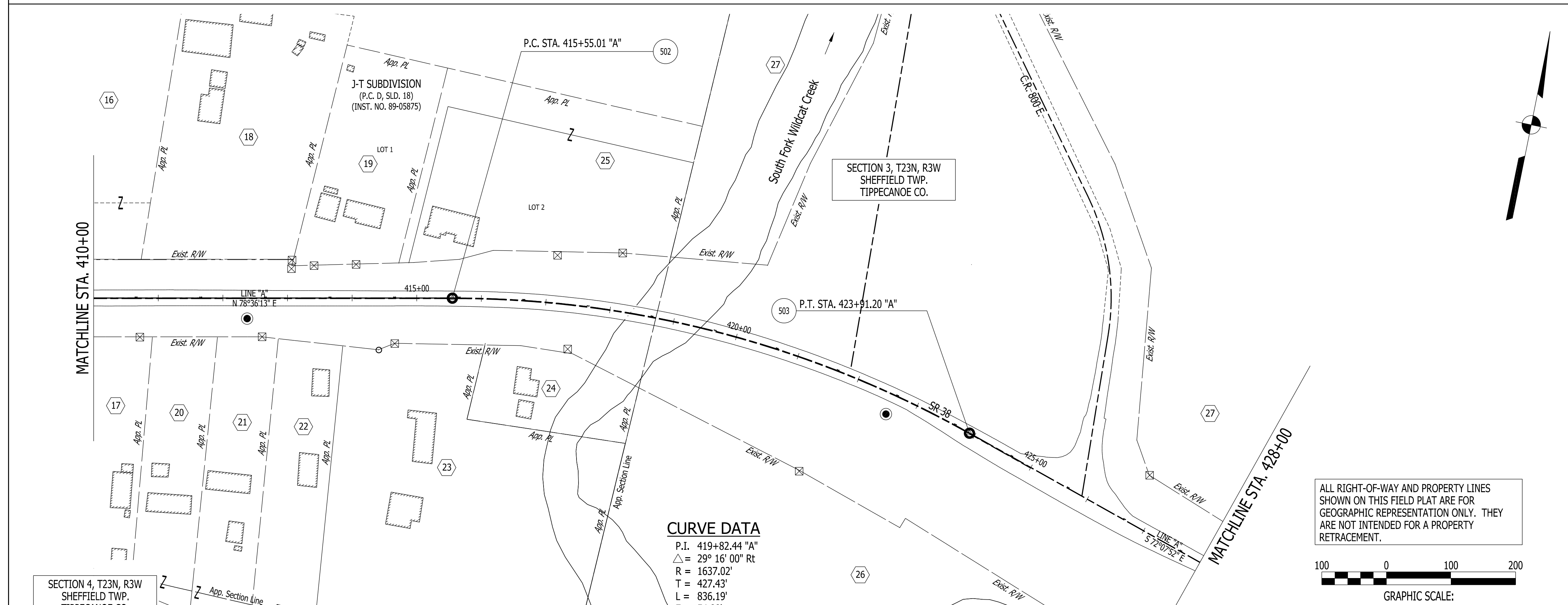
BRIDGE FILE	
SCALE	DESIGNATION
1" = 50'	1601074
SURVEY BOOK	SHEETS
	7 of 478
CONTRACT	PROJECT
RS-40528	1601074



**CURVE DATA**  
 P.I. 391+94.14 "A"  
 $\Delta = 11^\circ 59' 58''$  LT.  
 R = 755.00'  
 T = 79.35'  
 L = 158.12'  
 E = 4.16'

SECTION 9, T23N, R3W  
 SHEFFIELD TWP.  
 TIPPECANOE CO.

MATCHLINE STA. 410+00

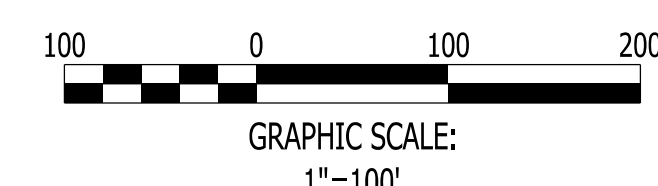


**CURVE DATA**  
 P.I. 419+82.44 "A"  
 $\Delta = 29^\circ 16' 00''$  Rt  
 R = 1637.02'  
 T = 427.43'  
 L = 836.19'  
 E = 54.88'

SECTION 3, T23N, R3W  
 SHEFFIELD TWP.  
 TIPPECANOE CO.

MATCHLINE STA. 428+00

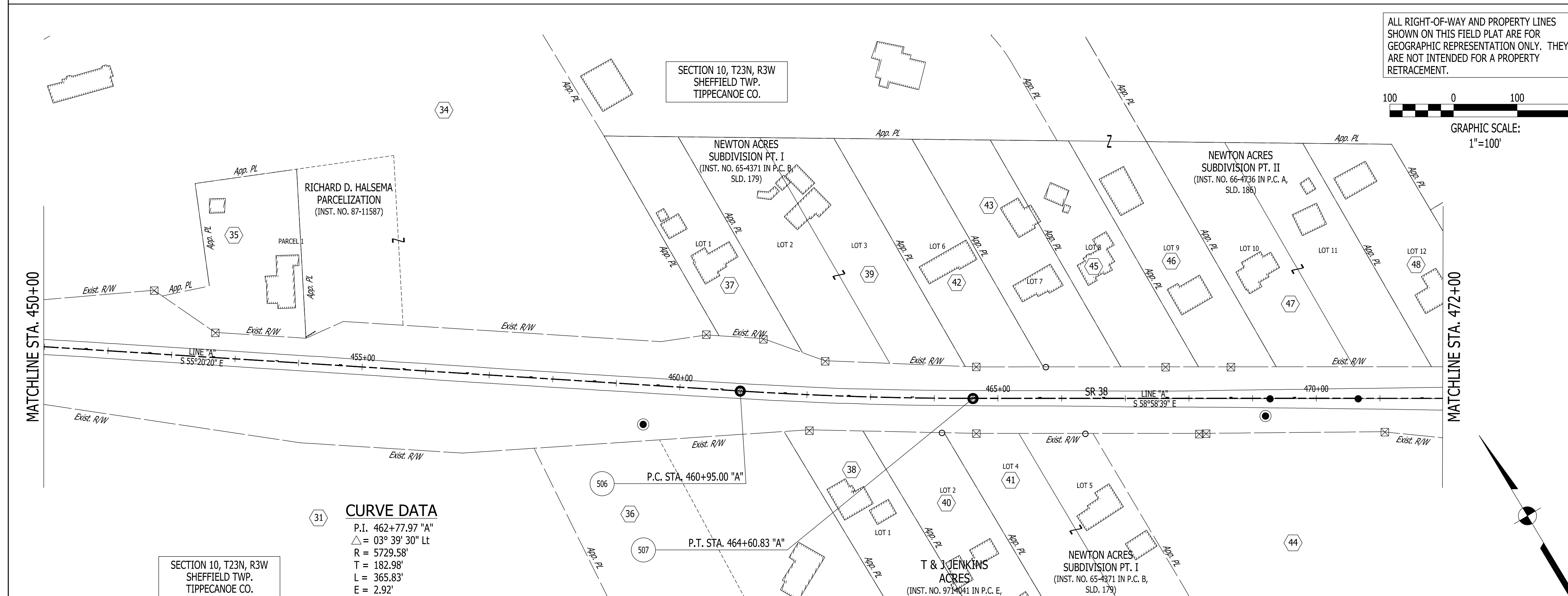
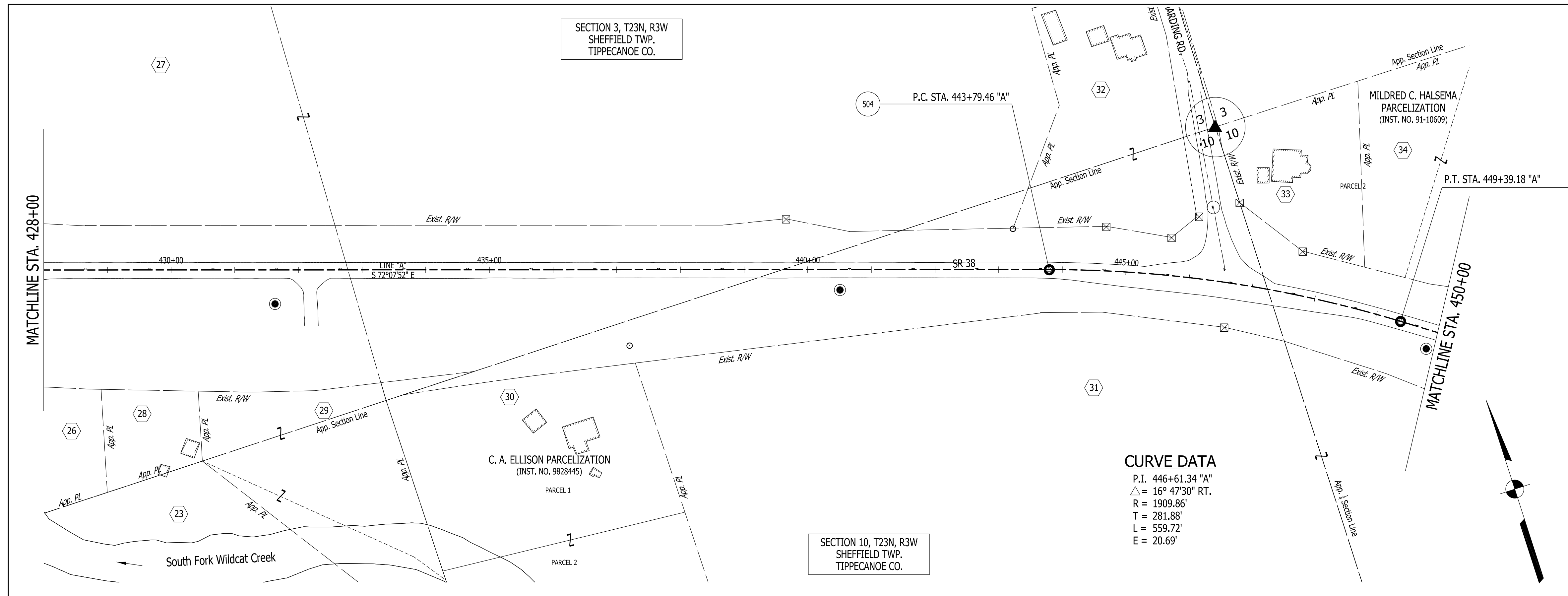
ALL RIGHT-OF-WAY AND PROPERTY LINES SHOWN ON THIS FIELD PLAT ARE FOR GEOGRAPHIC REPRESENTATION ONLY. THEY ARE NOT INTENDED FOR A PROPERTY RETRACEMENT.



PROPERTY OWNERS		
No.	OWNER	INSTRUMENT No.
1	ANDREW T. GUTWEIN	07026495
2	DAYTON LODGE NO. 103, FREE AND ACCEPTED MASONS	DB 279, PG 558 SURVEY (SEE NOTE 1)
3	DAYTON CEMETERY	DB 78, PG 555 DB 152, PG 53
4	T.A.D. RENTALS, LLC	201212008352 200808006904 (R/W GRANT) 200808000557 (R/W GRANT)
5	JILL R. & DONALD L. WEBSTER, JR. ET VIR	201010010191 07018386 (R/W GRANT)
6	JILL R. & DONALD L. WEBSTER, JR. ET VIR $\frac{4}{5}$ INT. GLENN JOHNSON & MELISSA J. MAGDALENO ET UX $\frac{3}{5}$ INT.	201616003360 07018386 (R/W GRANT) 201515003607 (SURVEY)
7	JOHN L. GERTZEN	INST. NO. 200909001955 07022282 (R/W GRANT) SURVEY (SEE NOTE 2)
8	RANDALL T. & JENNIE SCOTT	9403503 91-09242 (R/W GRANT) 93-22321 (SURVEY)
9	MARK A. & LATRISHA R. BROWN	201414003773 07020983 (R/W GRANT) 91-05181 (R/W GRANT)
10	KYLE D. & ROBERTA A. KEMMER	9617312 91-05181 (R/W GRANT) 91-08020 (R/W GRANT)
11	ROBERT EDGAR & PENNY JO BURKHARDT	DB 78, PG 4661 91-12573 (R/W GRANT)
12	ROBIN WALKER	201919001994 91-09622 (R/W GRANT)
13	JOEL S. STILLER	06010946 91-16923 (R/W GRANT)
14	IKIE LEE BARRON III	201818003471 91-03931 (R/W GRANT)
15	CHARLIE ENGLAND & SHIRLEY C. MYERS + LIFE ESTATE IN FAVOR OF SHIRLEY C. MYERS	89-14843 NO. 02018729 92-14792 (R/W GRANT)
16	DENHAM, LORNA L. & PHILLIP R.	DB 84, PG 2057 201010007970 201010007969 201717016509 DB 84, PG 2716 (R/W GRANT) 201818007090 (SURVEY)
17	EVERETT L. BARNES	201818017912 92-01760 (R/W GRANT)
18	PEDIGO, ROBERT G. JR., PEDIGO, BRADFORD & DENHAM, LORNA LEE	201717016509 201818007090 (SURVEY)
19	TRACY W. & TAMARA L. WILSON	92-16091 92-02422 (R/W GRANT)
20	ELIZABETH E. SHAFFER	06005662 91-08912 (R/W GRANT)
21	JOHN JOHNSON	01020153 91-05482 (R/W GRANT)
22	PAMELA I. WARREN	201414008513 91-04419 (R/W GRANT)
23	PAUL K. & ERICA N. PENCE	200808007918 91-11514 (R/W GRANT) 9608128 (R/W GRANT) 9835727 (R/W GRANT) 9914580 (SURVEY) SB 6, PG 72 (SURVEY) SB 6, PG 61 (SURVEY)
24	PAUL PENCE	201515017228 91-05180 (R/W GRANT)
25	MICHAEL W. & NARDA A. JUSTICE	90-10592 91-15672 92-14092 (R/W GRANT)
26	DOROTHY G. POWELL LIVING TRUST	200909024300 91-03929 (R/W GRANT)
27	KERKHOFF BROTHERS PARTNERSHIP	201212028488 93-04661 (R/W GRANT) 90-03414 (R/W GRANT)

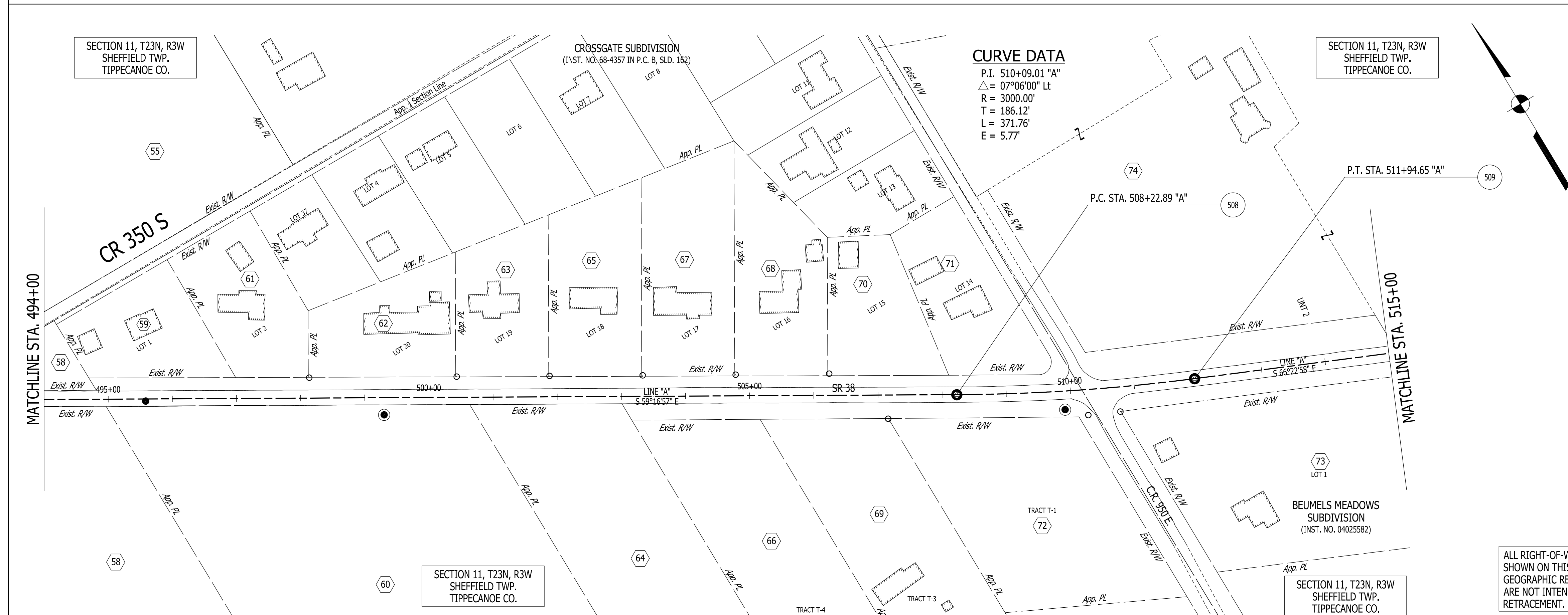
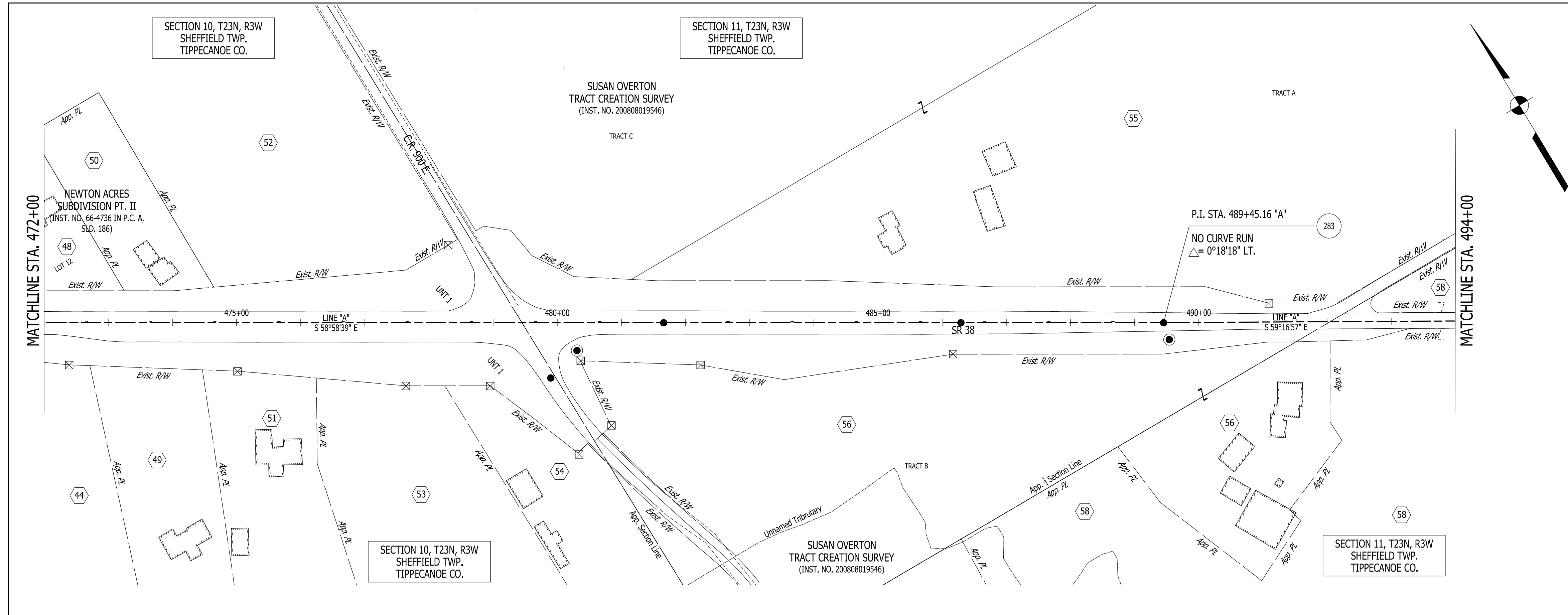
LEGEND		ABBREVIATIONS		RECOMMENDED FOR APPROVAL		INDIANA DEPARTMENT OF TRANSPORTATION		BRIDGE FILE	
▲ FOUND SECTION MONUMENT	● CALCULATED Q POINT	DB Deed Book	Sec Section	DESIGNED: KS	DRAWN: MH	PLAT NO. 1		SHEETS	
△ CALCULATED SECTION CORNER	● SET CONTROL POINT	MR Miscellaneous Record	Cor Corner	CHECKED: JR	CHECKED: KS	STA. 390+00 "A" TO STA. 428+00 "A"		8 of 478	
○ FOUND Q MONUMENT	— EDGE OF PAVEMENT	Inst No. Instrument Number	Vac. Ord. Vacation Ordinance					CONTRACT PROJECT	
○ FOUND MONUMENT	— FENCE	SB Survey Book	Ord. Ordinance					RS-40528 1601074	
○ FOUND R/W MARKER	— EDGE OF STREAM/RIVER	Dwg Drawing	CL Centerline						
○ FOUND POST/COLUMN	— EXISTING WETLAND	PC Plat Cabinet	App.PL Apparent Property Line						
○ FOUND USGS MONUMENT	— BUILDING	Sld Slide	Exist. R/W Existing Right-of-Way						





PROPERTY OWNERS		
No.	OWNER	INSTRUMENT No.
26	DOROTHY G. POWELL LIVING TRUST	200909024300 91-03929 (R/W GRANT)
27	KERKHOFF BROTHERS PARTNERSHIP	201212028488 93-04661 (R/W GRANT) 90-03414 (R/W GRANT)
28	KRIZELDA M. MONTERO	200909000368
29	FLAVIO CRUZ-ACOSTA	201717005961
30	C. A. ELLISON	9700182 91-13271 (R/W GRANT) SURVEY (SEE NOTE 3) 96-24921 (SURVEY) 9828445 (SURVEY)
31	DEAN & DONNA S. GREER	89-09946 91-14312 (R/W GRANT) 91-12255 (R/W GRANT) SURVEY (SEE NOTE 3) 96-24921 (SURVEY) 9828445 (SURVEY)
32	BRADLEY A. BEST	9410936 91-18346 (R/W GRANT) SB 31, PG 26 (SURVEY)
33	LEE W. & MARY J. RIEMENSCHNEIDER	9707647 91-14312 (R/W GRANT) 91-12255 (R/W GRANT) 91-13335 (SURVEY) 91-10609 (SURVEY)
34	MILDRED CECILE HALSEMA REVOCABLE LIVING TRUST	201313006482 91-14630 (SELL OFF) 89-03049 (SELL OFF) 91-14312 (R/W GRANT) 91-12255 (R/W GRANT) 91-13335 (SURVEY) 91-10609 (SURVEY) 87-11587 (SURVEY)
35	DAVID E. & ALICE C. RATCLIFF	201313016411 91-05484 (R/W GRANT) 87-11587 (SURVEY)
36	JONATHAN W. MCKINNISS	201414015863 91-06712 (R/W GRANT) SURVEY (SEE NOTE 3)
37	EVERETT L. JR. & ILSE DOKE TRUST	9707647 91-08814 (R/W GRANT)
38	LARRY E. II & MARGARET L. STETLER	06016647 92-07315 (R/W GRANT) SB E, PG 337 (SURVEY)
39	FREDERICK C. & REGAN N. GRANDLIENARD	201212014571 91-03973 (R/W GRANT)
40	PEDBO & OLGA GOMEZ	201616016978 92-07315 (R/W GRANT) SB E, PG 337 (SURVEY)
41	TIMOTHY J. ROBINSON	9909754 91-12770 (R/W GRANT) SB 6, PG 68 (SURVEY)
42	RANDY D. & LISA A. SKIDMORE	201313027641 91-13973 (R/W GRANT) 9700963 (SURVEY)
43	EDWIN A. SHEPARD & KATHY C. BEATTY, JTRS	87-17312 91-17089 (R/W GRANT) 9700963 (SURVEY)
44	SHONDA M MEYER	02036544 01036342 (R/W GRANT) 91-17679 (R/W GRANT)
45	RONALD KENT KELLEY LIVING TRUST 1/2 INT. & IVAMARIE KELLEY LIVING TRUST 1/2 INT.	201313008844 91-12571 (R/W GRANT) 9700963 (SURVEY)
46	ROBERT E. & NANCY J. GRIMES	9703630 02013515 (R/W GRANT) 91-12571 (R/W GRANT) 9700963 (SURVEY)
47	WILLIE BLEDSOE, JR.	06001628 01036340 (R/W GRANT)
48	GERALD L. & SANDRA J. GUINN	DB 77, PG 1014 02012901 (R/W GRANT)

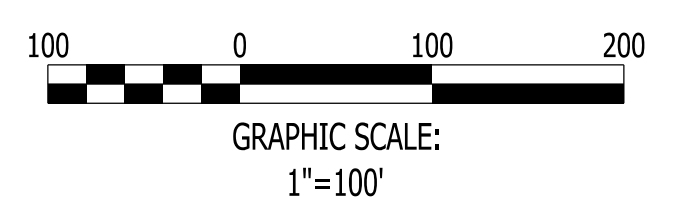
<b>LEGEND</b> ▲ FOUND SECTION MONUMENT △ CALCULATED SECTION CORNER ● FOUND § MONUMENT ○ FOUND MONUMENT ⊠ FOUND R/W MARKER ⊞ FOUND POST/COLUMN ▼ FOUND USGS MONUMENT ● CALCULATED § POINT ● SET CONTROL POINT --- EDGE OF PAVEMENT --- FENCE --- EDGE OF STREAM/RIVER --- EXISTING WETLAND --- BUILDING	<b>ABBREVIATIONS</b> DB Deed Book MR Miscellaneous Record Inst. No. Instrument Number SB Survey Book Dwg Drawing PC Plat Cabinet Slid Slide Dwg Drawing Sec Section Cor Corner Vac. Ord. Vacation Ordinance Ord. Ordinance CL Centerline App. PL Apparent Property Line Exist. R/W Existing Right-of-Way	RECOMMENDED FOR APPROVAL DESIGN ENGINEER: _____ DATE: 2/17/2021	INDIANA DEPARTMENT OF TRANSPORTATION  <b>PLAT NO. 1</b> <b>STA. 428+00 "A" TO STA. 472+00 "A"</b>	BRIDGE FILE
		DESIGNED: KS CHECKED: JR		DRAWN: MH CHECKED: KS



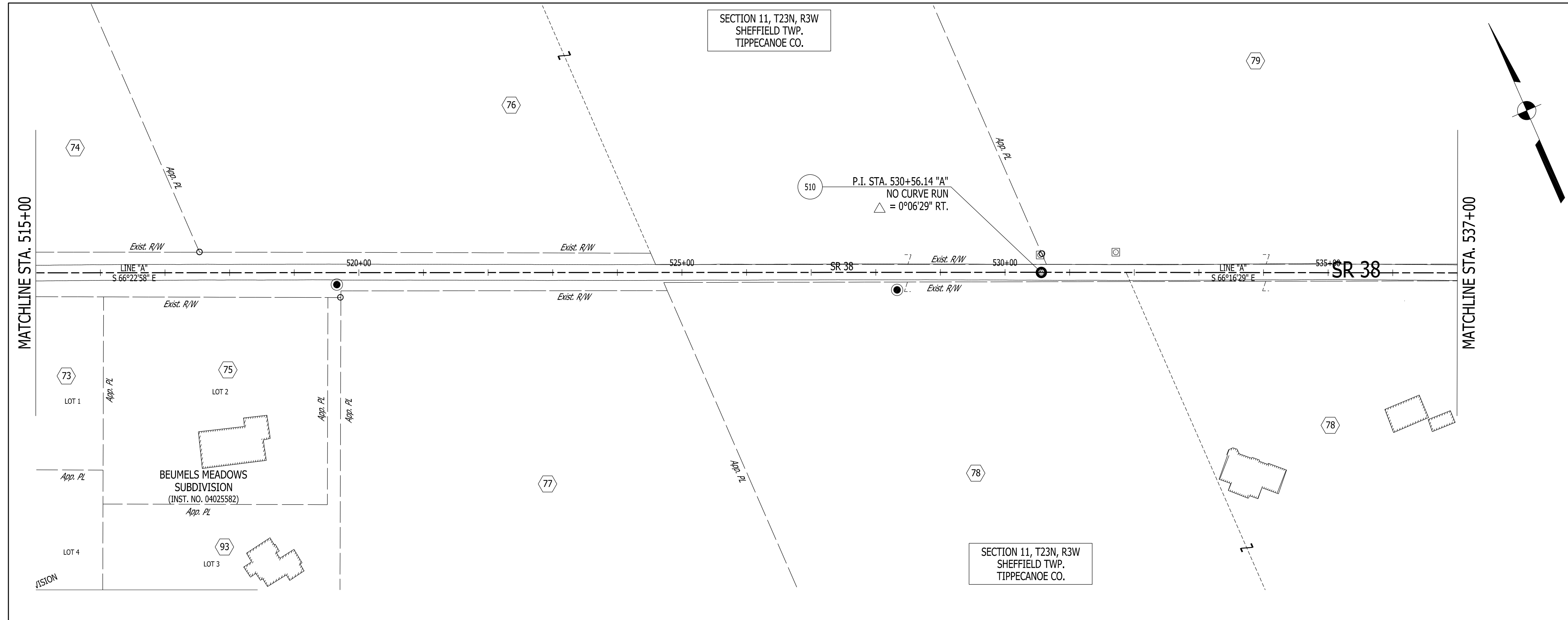
PROPERTY OWNERS		
No.	OWNER	INSTRUMENT No.
44	SHONDA M MEYER	02036544 01036342 (R/W GRANT) 91-17679 (R/W GRANT)
48	GERALD L. & SANDRA J. GUINN	DB 77, PG 1014 02012901 (R/W GRANT)
49	DALE H. & NANCY S. HICKMAN	9711871 02004384 (R/W GRANT)
50	KENNETH J. TAYLOR	20141400728 SB 6, PG 69 (SURVEY) 02019992 (R/W GRANT)
51	BRADEN J. & JENNIFER K. CUR/WICK	201616010567 SB 6, PG 71 (SURVEY) 02010013 (R/W GRANT)
52	STANLEY L RHINE LIVING TRUST	04033954 02015339 (R/W GRANT) SB E, PG 336 (SURVEY) 9700963 (SURVEY)
53	DONALD WAYNE KOEHLER	DB 77, PG 1388 DB 80, PG 1467 05010550 (R/W GRANT)
54	AUSTIN T. WHITE	201111007160 SB E, PG 336 (SURVEY) 02019679 (R/W GRANT)
55	R. KEVIN & ANDBEA A. RADEMACHER	07025434 20080800324 02011853 (R/W GRANT) 200808019546 (SURVEY)
56	LANNY R. & ELAINE W. SIGO	07025718 201313001897 201313004959 (SCRIVENER) 201212008137 (SURVEY) 200808019546 (SURVEY) 02011853 (R/W GRANT)
58	HANDBROOK FARM, LLC	201313001899 201212008137 (SURVEY)
59	MARK P. MARENCHIK & JANE A. FREY	INST. NO. 88-06762
60	JOSE & ANTONIA OROZCO	201818016376
61	KUNO REVOCABLE TRUST	201818015756
62	JERRY M. & COLLEEN K. YODER	91-17758
63	CHARLES R. & ROSE A. BAKER	DB 83, PG 1610
64	BOANCO INC	DB 76, PG 1557 90-00540 (R/W GRANT) 89-18052 (SURVEY) SELL OFFS: 88-09666, 92-28019, 9424390, 9606789, 9703929 AND 9902600
65	STEVEN C. & MARY L. MARTINEZ	92-15922
66	RANDY L. & DOROTHY M MINNIEAR	201212027261
67	ROBERT J., JR. & JUDITH A. CAVANAUGH	DB 71, PG 1080 DB 71, PG 1079
68	MYRON MAX & DEBORAH L. WATKINS	201313017493
69	MARGARITO & VERONICA REYES	06006175
70	JAMES C. GWYNN	9912010
71	DAVID & CATHERINE JENKINS	201717013004
72	ANTONIO CHAPARO MARTINEZ	201717018913
73	CRISTOPHER POST	201515023601
74	CHRISTOPHER MICHEAL & LISA M. TEAGUE	201515014639 DB 80, PG 2679 (R/W GRANT) DB 80, PG 2720 (R/W GRANT) 9702545 (SURVEY) FB 36, PG 12 (SURVEY)

**CURVE DATA**  
 P.I. 510+09.01 "A"  
 $\Delta = 07^{\circ}06'00''$  Lt  
 R = 3000.00'  
 T = 186.12'  
 L = 371.76'  
 E = 5.77'

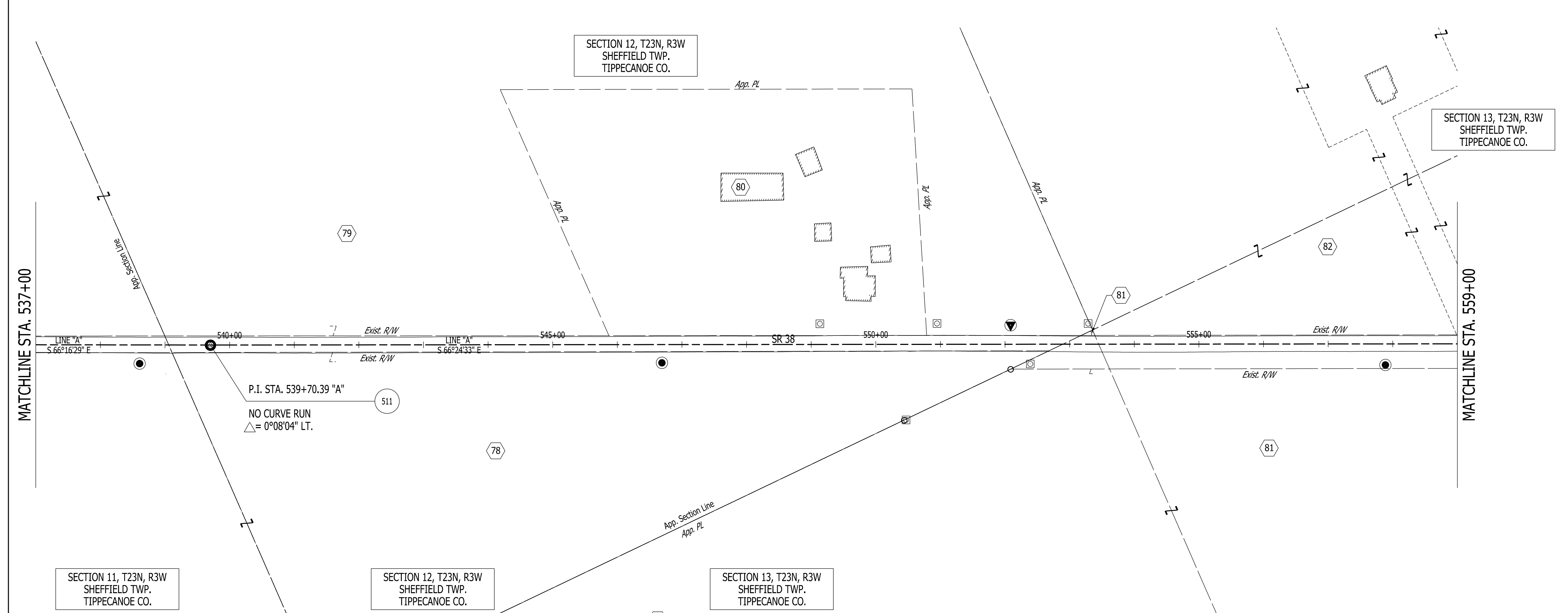
ALL RIGHT-OF-WAY AND PROPERTY LINES SHOWN ON THIS FIELD PLAT ARE FOR GEOGRAPHIC REPRESENTATION ONLY. THEY ARE NOT INTENDED FOR A PROPERTY RETRACEMENT.



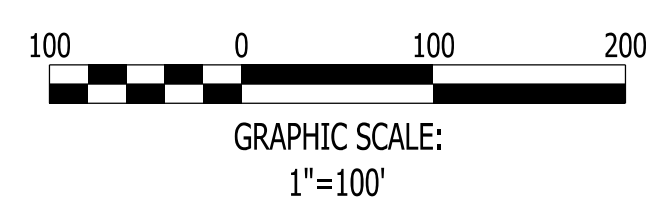
<b>LEGEND</b> ▲ FOUND SECTION MONUMENT △ CALCULATED SECTION CORNER ● FOUND @ MONUMENT ○ FOUND MONUMENT ⊠ FOUND R/W MARKER ⊞ FOUND POST/COLUMN ▼ FOUND USGS MONUMENT ● CALCULATED @ POINT ● SET CONTROL POINT --- EDGE OF PAVEMENT --- FENCE --- EDGE OF STREAM/RIVER --- EXISTING WETLAND ■ BUILDING	<b>ABBREVIATIONS</b> DB Deed Book MR Miscellaneous Record Inst. No. Instrument Number SB Survey Book Dwg Drawing PC Plat Cabinet Slid Slide Dwg Drawing Sec Section Cor Corner Vac. Ord. Vacation Ordinance Ord. Ordinance CL Centerline App. PL Apparent Property Line Exist. R/W Existing Right-of-Way	RECOMMENDED FOR APPROVAL DESIGN ENGINEER: [Signature] DATE: 2/17/2021	INDIANA DEPARTMENT OF TRANSPORTATION  <b>PLAT NO. 1</b> <b>STA. 472+00 "A" TO STA. 515+00 "A"</b>	BRIDGE FILE
		DESIGNED: KS DRAWN: MH CHECKED: JR CHECKED: KS		SCALE 1"=100' SURVEY BOOK 10 of 478 SHEETS CONTRACT RS-40528 PROJECT 1601074



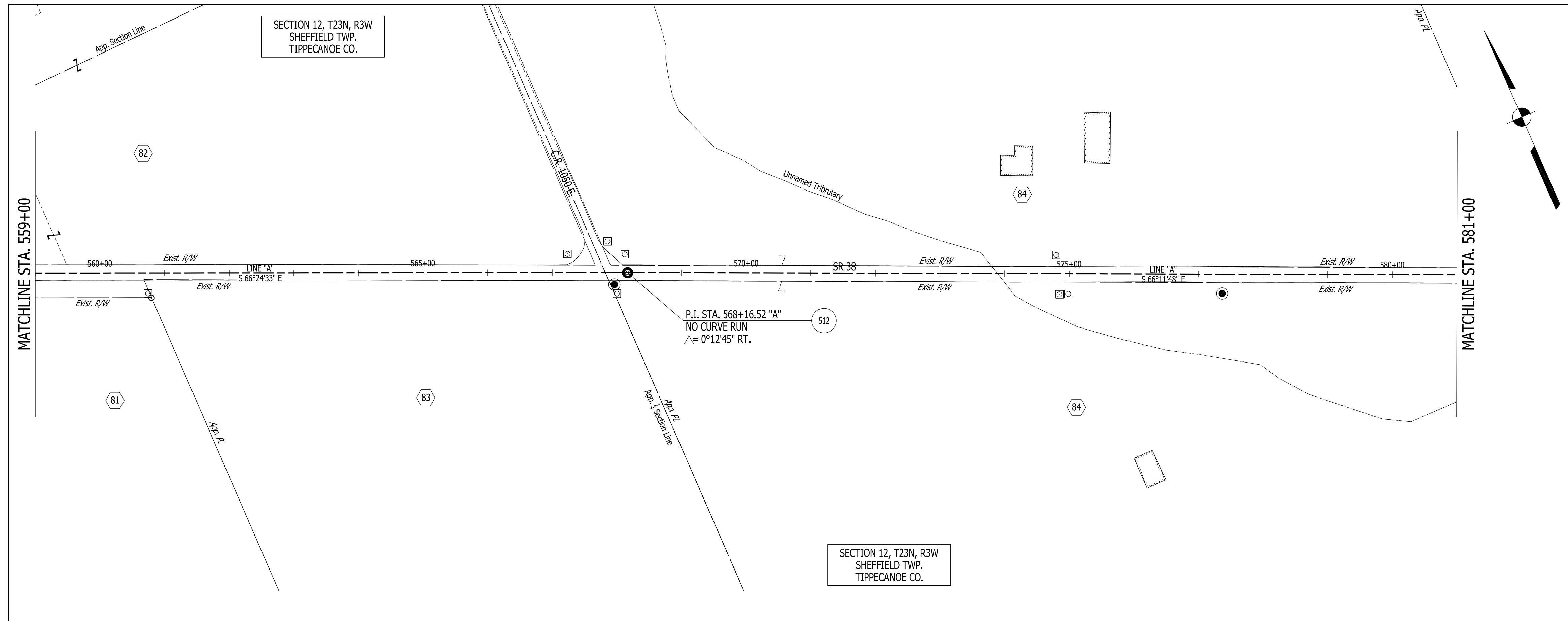
PROPERTY OWNERS		
No.	OWNER	INSTRUMENT No.
73	CRISTOPHER POST	201515023601
74	CHRISTOPHER MICHEAL & LISA M. TEAGUE	201515014639 DB 80, PG 2679 (R/W GRANT) DB 80, PG 2720 (R/W GRANT) 9702545 (SURVEY) FB 36, PG 12 (SURVEY)
75	JEFFREY M. & CONNIE R. RICHARDS	201515021890
76	STEPHEN K. LEMASTER	201010019714
77	KEVIN LEE & ANNABEL BERRY	INST. NO. 07018712 04026433 (SURVEY)
78	JAY R. & TAMARA L. HOUSE	201313012669 9709888
79	JAMES R. HOUSE	8402862 FB 36, PG 12 (SURVEY) SB 11, PG 27 (SURVEY) 9702545 (SURVEY) 92-20461 (SURVEY) SURVEY (SEE NOTE 7) SELL OFFS: 9418570, 9506240, 9600233, 9627257, 9709888, 201010019714, 201313012668 AND 201313012669
80	JAMES R. HOUSE & RUTH E. YOST-HOUSE	201111001497 SB 11, PG 27 (SURVEY)
81	JERRY & STACY, LLC	201818023368 201313016478 (SURVEY)
82	SCHROEDER, GARY W., LOREN W. KEVIN C. & DONITA N.	INST. NO. 201515006035
93	DAVID K & DIANNA L HOLLANDBECK TOD TO DAVID K. & DIANNA L HOLLANDBECK JOINT REVOCABLE LIVING TRUST	201616005182 201616012211



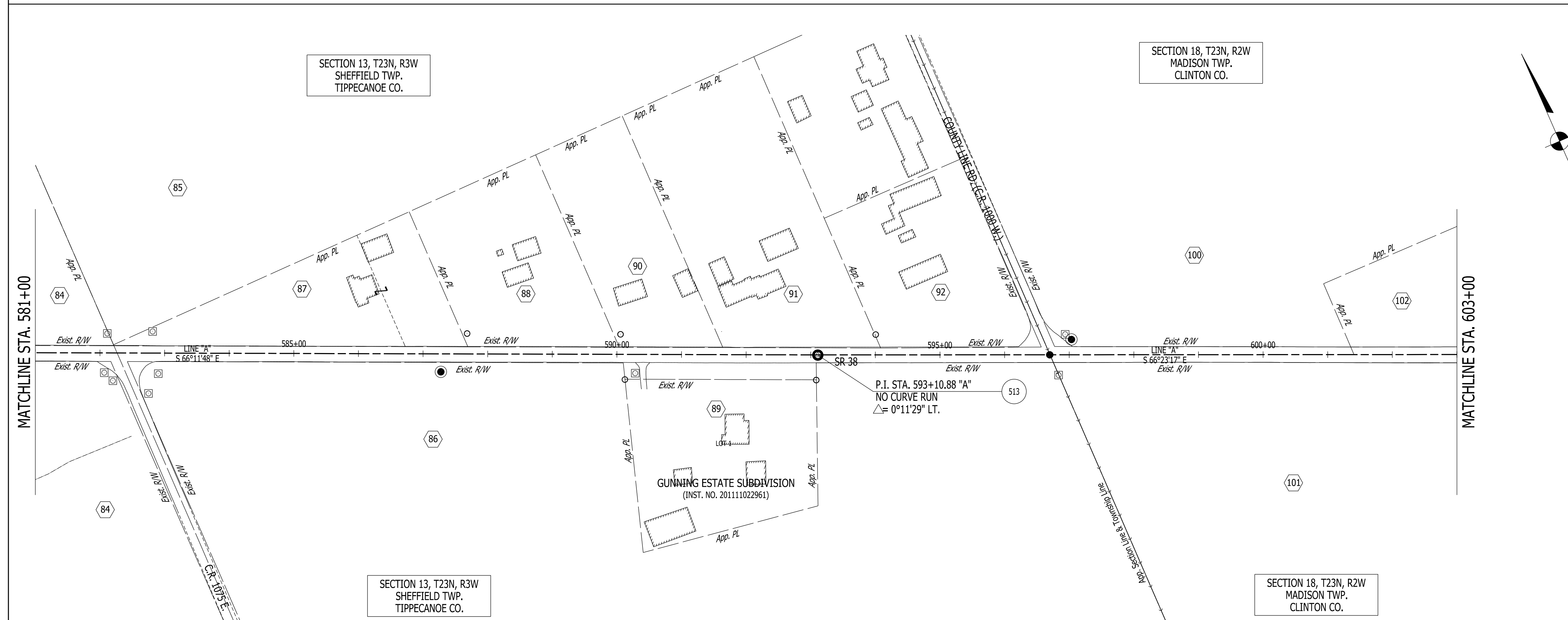
ALL RIGHT-OF-WAY AND PROPERTY LINES SHOWN ON THIS FIELD PLAT ARE FOR GEOGRAPHIC REPRESENTATION ONLY. THEY ARE NOT INTENDED FOR A PROPERTY RETRACEMENT.



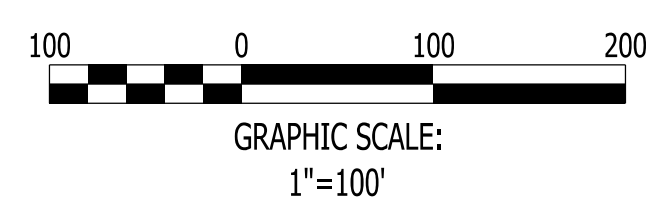
LEGEND		ABBREVIATIONS		RECOMMENDED FOR APPROVAL		INDIANA DEPARTMENT OF TRANSPORTATION		BRIDGE FILE	
▲	FOUND SECTION MONUMENT	DB	Deed Book	Sec	Section	DESIGNED: KS		CORNER	
△	CALCULATED SECTION CORNER	MR	Miscellaneous Record	Cor	Corner				
●	FOUND SECTION MONUMENT	Inst No.	Instrument Number	Vac. Ord.	Vacation Ordinance	CHECKED: JR		SHEETS	
○	FOUND MONUMENT	SB	Survey Book	Ord.	Ordinance				
⊠	FOUND R/W MARKER	Dwg	Drawing	CL	Centerline	11 of 478		1601074	
⊞	FOUND POST/COLUMN	PC	Plat Cabinet	App. PL	Apparent Property Line				
▼	FOUND USGS MONUMENT	Slid	Slide	Exist. R/W	Existing Right-of-Way	1601074			
●	CALCULATED Q POINT	Dwg	Drawing						
●	SET CONTROL POINT								
---	EDGE OF PAVEMENT								
---	FENCE								
---	EDGE OF STREAM/RIVER								
---	EXISTING WETLAND								
---	BUILDING								



PROPERTY OWNERS		
No.	OWNER	INSTRUMENT No.
81	JERRY & STACY, LLC	201818023368 201313016478 (SURVEY)
82	SCHROEDER, GARY W., LOREN W. KEVIN C. & DONITA N.	INST. NO. 201515006035
83	HUGH B. PENCE	201919000916
84	H. WILLIS II & ROBERTA J. RUCH	02020924
85	PICA LLC	201212028647 02014720 (SURVEY)
86	D & A GUNNING FARMS, INC.	DB 83, PG 1890
87	TOMMY R. & DONA J. HORN	9932589 SB E, PG 381 (SURVEY)
88	PATTISON, STEVEN R.	02004947
89	JUSTIN Z. BROWN	201212004160
90	THOMAS W. & MAREY H. RHODE	01020640 FB 2, PG 10 (SURVEY)
91	JASON A. & RICHLYN L. RICE	201414009958 FB 2, PG 10 (SURVEY)
92	BRADLEY A. & CYNTHIA L. MARTIN	03032256 SB E, PG 403 (SURVEY)
100	K & J PYLE FAMILY LIMITED PARTNERSHIP	2012-0993 2012-0994 SB 7, PG 449 (SURVEY)
101	MICHAEL & PAMELA BEARD	20172825 20183114 (AID OF TITLE) 20183113 (SCRIVENER)
102	DEAN L. & DONNA S. GREER	86-1426 SB 7, PG 449 (SURVEY)

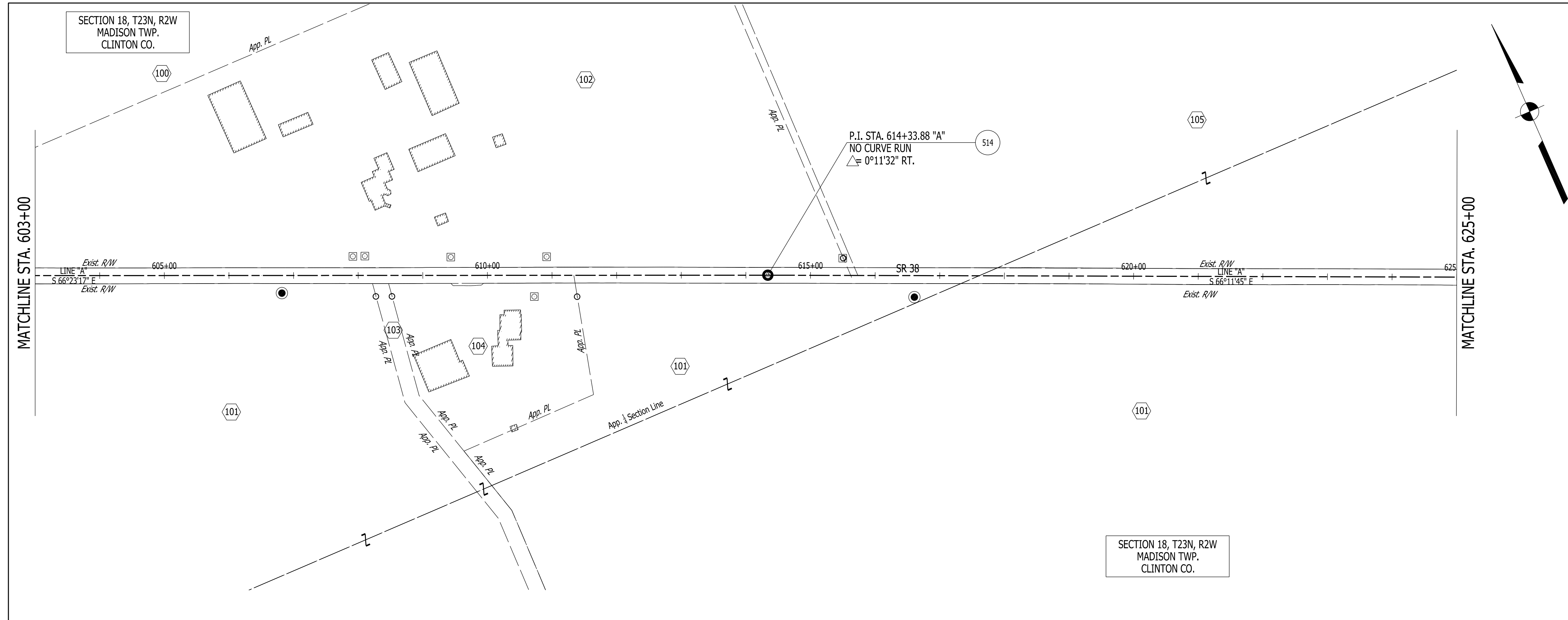


ALL RIGHT-OF-WAY AND PROPERTY LINES SHOWN ON THIS FIELD PLAT ARE FOR GEOGRAPHIC REPRESENTATION ONLY. THEY ARE NOT INTENDED FOR A PROPERTY RETRACEMENT.

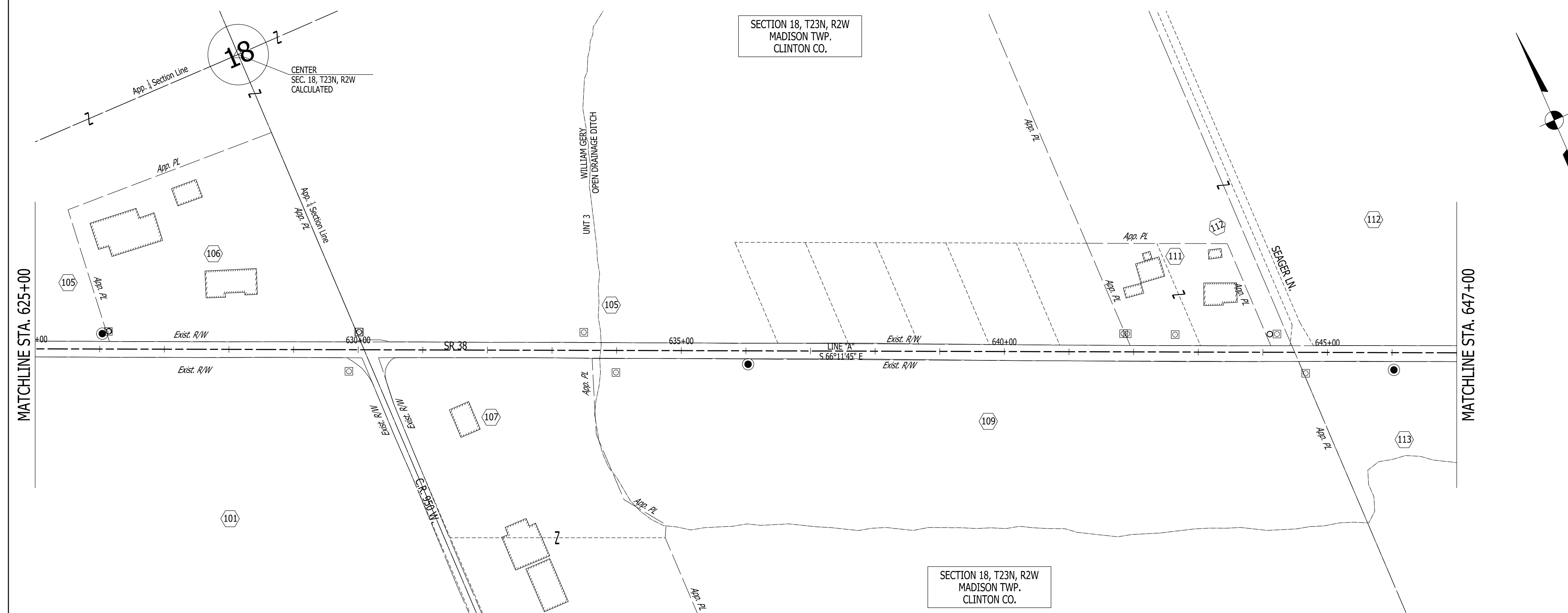


LEGEND		ABBREVIATIONS		RECOMMENDED FOR APPROVAL	DESIGN ENGINEER	DATE	INDIANA DEPARTMENT OF TRANSPORTATION	BRIDGE FILE
▲	FOUND SECTION MONUMENT	DB	Deed Book					
△	CALCULATED SECTION CORNER	MR	Miscellaneous Record	Cor	Corner			
●	FOUND § MONUMENT	Inst No.	Instrument Number	Vac. Ord.	Vacation Ordinance			
○	FOUND MONUMENT	SB	Survey Book	Ord.	Ordinance			
⊠	FOUND R/W MARKER	Dwg	Drawing	CL	Centerline			
⊞	FOUND POST/COLUMN	PC	Plat Cabinet	App. PL	Apparent Property Line			
▼	FOUND USGS MONUMENT	Slid	Slide	Exist. R/W	Existing Right-of-Way			
●	CALCULATED § POINT	Dwg	Drawing					
●	SET CONTROL POINT							
---	EDGE OF PAVEMENT							
---	FENCE							
---	EDGE OF STREAM/RIVER							
---	EXISTING WETLAND							
---	BUILDING							

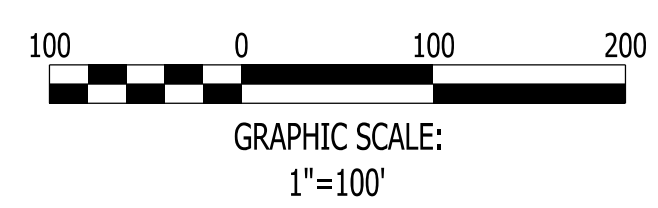
DESIGNED: KS	DRAWN: MH	PLAT NO. 1 STA. 559+00 "A" TO STA. 603+00 "A"	SURVEY BOOK	SHEETS
CHECKED: JR	CHECKED: KS		CONTRACT	PROJECT
			RS-40528	12 of 478 1601074



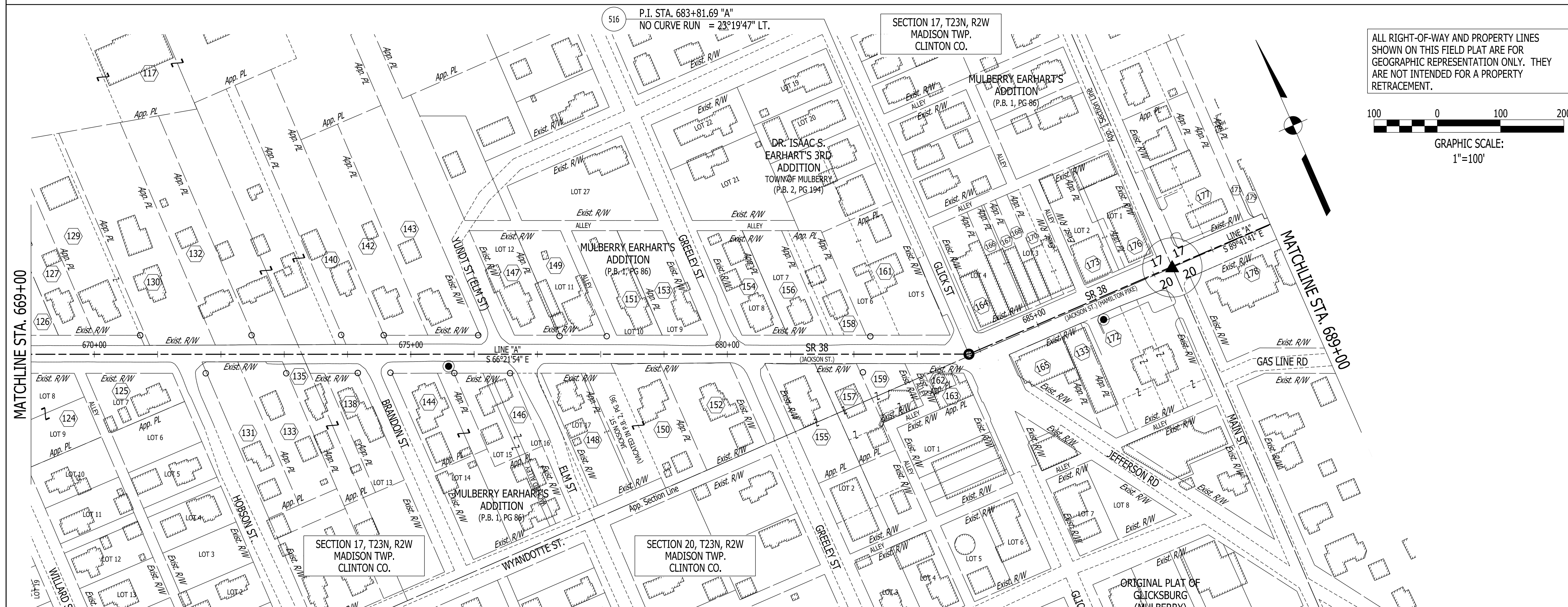
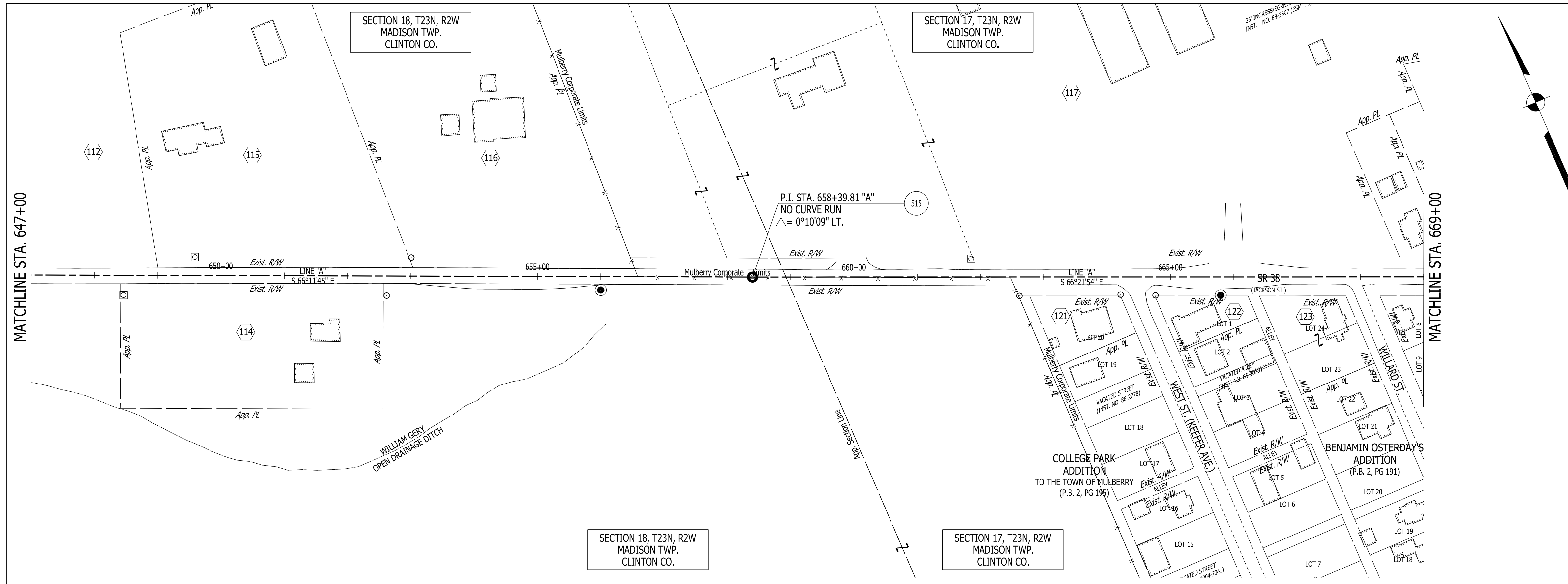
PROPERTY OWNERS		
No.	OWNER	INSTRUMENT No.
100	K & J PYLE FAMILY LIMITED PARTNERSHIP	2012-0993 2012-0994 SB 7, PG 449 (SURVEY)
101	MICHAEL & PAMELA BEARD	20172825 20183114 (AID OF TITLE) 20183113 (SCRIVENER)
102	DEAN L. & DONNA S. GREER	86-1426 SB 7, PG 449 (SURVEY)
103	BRADLEY A. & MARQUISE MILLER	INST. NO. 20183116 20183114 (AID OF TITLE) 20183113 (SCRIVENER)
104	CARLAN WAYNE & BETTY LOU WELLS	INST. NO. 20173357
105	DANIELS, LLC	20190863 20191296 20191296 (SELL OFF) 91-3886 (SURVEY) MR 53, PG 549 (SURVEY)
106	DENIS E. & JANET E. NEIDIGH	91-4163 91-3886 (SURVEY)
107	LBL REAL ESTATE LLC	2011-2455 SB 3, PG 368 (SURVEY)
109	LME SMITH FAMILY TRUST + LIFE ESTATE IN FAVOR OF CORAL E. SMITH	20180771
111	ILA R. HIPPS	91-1949 M.R. 53, PG 549 (SURVEY)
112	R. CRAIG & SANDRA M. SEAGER	2011-0879 20191624 2003-9840 (SURVEY) 2014-2528 (SURVEY)
113	GARY V. & ROBIN R. LAHRMAN & DANIEL J. & LISA A. LAHRMAN	20180592



ALL RIGHT-OF-WAY AND PROPERTY LINES SHOWN ON THIS FIELD PLAT ARE FOR GEOGRAPHIC REPRESENTATION ONLY. THEY ARE NOT INTENDED FOR A PROPERTY RETRACEMENT.



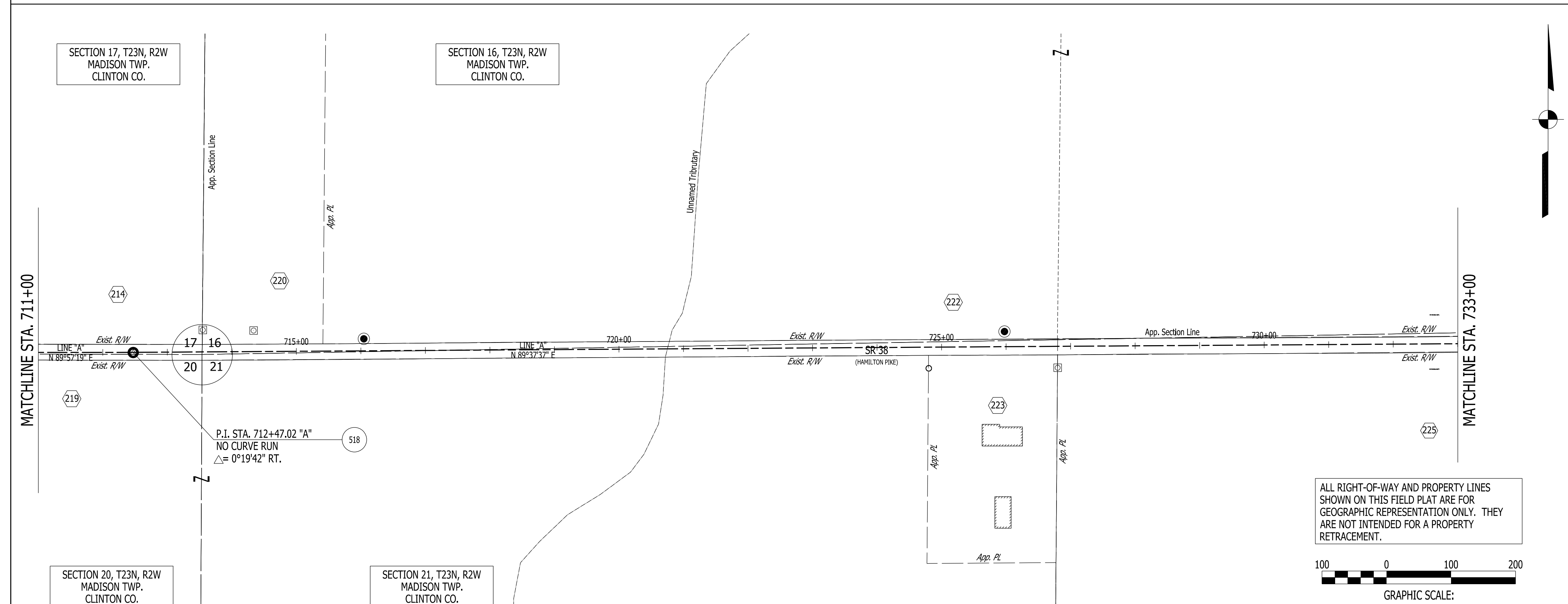
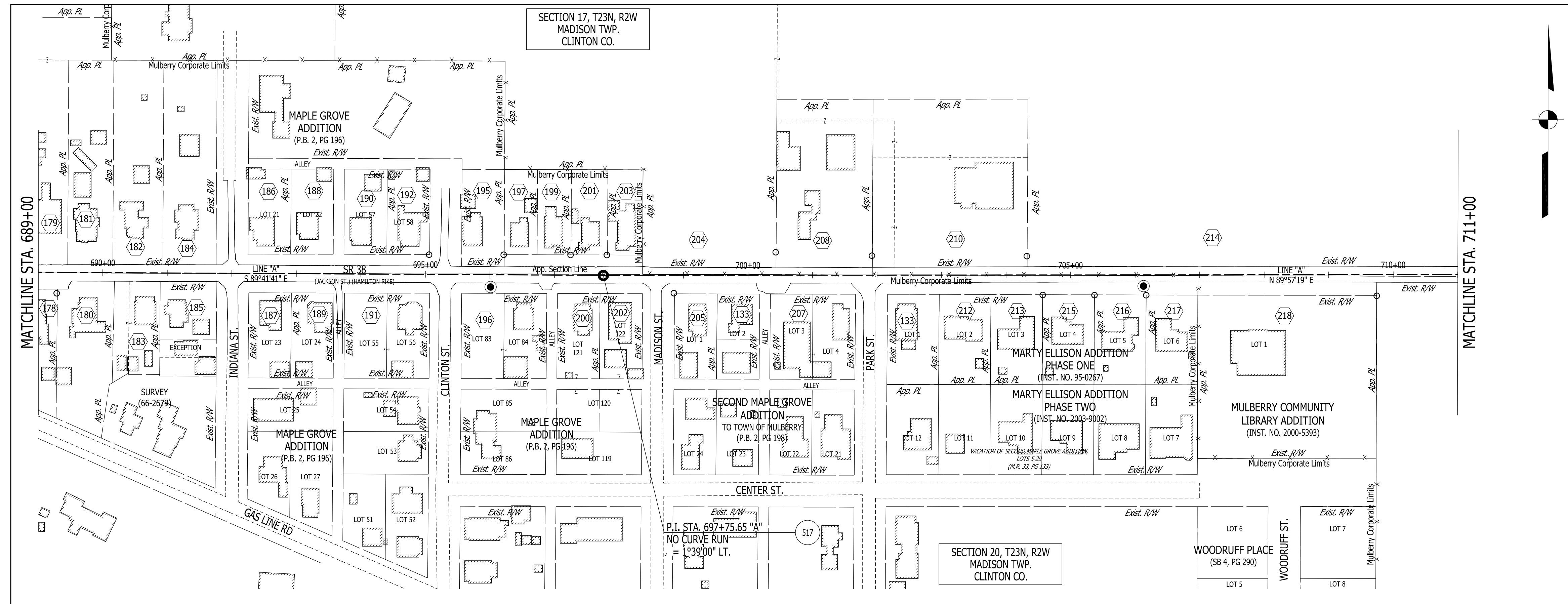
LEGEND		ABBREVIATIONS		DESIGNED: KS		DRAWN: MH		INDIANA DEPARTMENT OF TRANSPORTATION		BRIDGE FILE	
▲	FOUND SECTION MONUMENT	DB	Deed Book	Sec	Section	RECOMMENDED FOR APPROVAL	DATE	PLAT NO. 1 STA. 603+00 "A" TO STA. 647+00 "A"		SCALE	
△	CALCULATED SECTION CORNER	MR	Miscellaneous Record	Cor	Corner	DESIGN ENGINEER	2/17/2021			1" = 100'	
○	FOUND § MONUMENT	Inst No.	Instrument Number	Vac. Ord.	Vacation Ordinance			SURVEY BOOK		13 of 478	
○	FOUND MONUMENT	SB	Survey Book	Ord.	Ordinance			CONTRACT		PROJECT	
⊗	FOUND R/W MARKER	Dwg	Drawing	CL	Centerline			RS-40528		1601074	
⊗	FOUND POST/COLUMN	PC	Plat Cabinet	App. PL	Apparent Property Line						
⊕	FOUND USGS MONUMENT	Slid	Slide	Exist. R/W	Existing Right-of-Way						
●	CALCULATED § POINT	Dwg	Drawing								
●	SET CONTROL POINT										
—	EDGE OF PAVEMENT										
—	FENCE										
—	EDGE OF STREAM/RIVER										
—	EXISTING WETLAND										
—	BUILDING										



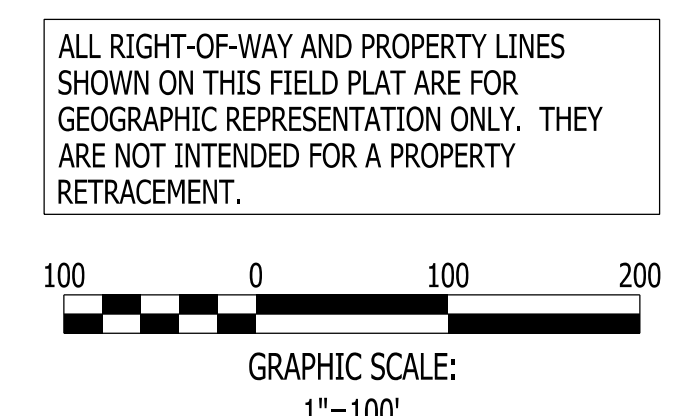
PROPERTY OWNERS		
No.	OWNER	INSTRUMENT No.
112	R. CRAIG & SANDRA M. SEAGER	2011-0879, 20191624 2003-9840 (SURVEY) 2014-2528 (SURVEY)
113	GARY V. & ROBIN R. LAHRMAN & DANIEL J. & LISA A. LAHRMAN	20180592
114	ADBIAN KOEHLER-MARSH	20173772 2007-4736 (SURVEY)
115	ANDREW L. & MICHELLE L. ALBITZ	2011-1304 2011-1303 (SURVEY)
116	GLORIA DEI EVANGELICAL LUTHERAN CHURCH	75-3241
117	MHRC, LLC	2016-1653, 2002-5669 88-4226 2003-9914 (SELL OFF) 2003-9840 (SURVEY)
121	COLBY L. & MYRTLE H. TAYLOR	78-1029
122	RONALD LEE & JANE ANN GHOLSON	77-2566
123	LORD JAMES RENOVATIONS, LLC	2017-1338
124	NELLIE NEAL	20181559
125	GORDEN P. & VIVIAN L. MARLIN	98-8022
126	ROBERT S. & MARY E. BEAVER	2000-4857
127	ROBERT G. & MARGARET L. BEAVER TRUST	2005-1365
129	ANDREW C. & SHARON M. PRATER	74-3514
130	MARK A. & BRENDA M. TIMMONS	2015-1133
131	FRITZ PROPERTIES LLC	2015-4678
132	MICHAEL & ANDREA SCHUTZ	2006-5524
133	J & C RENTALS, LLC	2016-3602
134	PAUL MORRISON	2014-2144 2013-4902
135	JEFFERY L. & JENNIFER K. BURNETT	2008-3257
138	DAVID A. & DANELLE M. WILLIAMS	93-3743
140	DAVID MCKECHNIE	2008-4957
142	TERRY M. & CAROL G. TRAVIS	75-1795 MR 42, PG 301 (SURVEY)
143	ANNA M. KRAMES TRUST	2014-2611 MR 42, PG 301 (SURVEY)
144	DAVID K. SILVERTHORN	90-1684
146	GARY C. & KELLY WARD	2007-2000
147	HERBERT & LYNNE L. ALVAREZ	2007-3829
148	JULIA S. JOHNSON	2013-4094
149	MILTON J. & ETHEL A. KEIFER	2005-3639
150	STEVEN M. DEVORE	2016-0330
151	MARCELA ESTRADA	20183395
152	KAREN S. STURGEON	2006-4538
153	JASON SNYDER	2016-0712
154	ROBERT KEM & BETH E. RUCH	97-5258
155	BRETT A. & STACY L. HAWCOCK	99-2598
156	CLINTONCO PROPERTIES, LLC	20180852
157	DANIEL E. & CARRIE M. HARTMAN	2010-0583
158	TONYA S. SNOEBERGER	2008-4186
159	SCOTT A. SCHIMMEL	2014-0616
161	JEANNIE FIFE	2012-4740
162	GREG & CHRISTINE BLASTICK	2010-0991
163	MULBERRY LODGE NUMBER 618, FREE AND ACCEPTED MASONS	DB 219, PAGE 480
164	SHELDON H. & VELA STOOPS	99-0795
165	SCOTT ROBERTS	2005-6866
166	MULBERRY UNITED METHODIST CHURCH	2001-2780
167	LAURA MARTIN	2010-0782 SB 13, P 353 (SURVEY)
168	GARY W. & CATHRYN L. GANGWER	2005-4104
170	M & E ENTERPRISES, INC + LEASE IN FAVOR OF USPS	95-0115 88-0073 (LEASE)
171	UNKNOWN OWNER	
172	THE FARMERS BANK	95-3014
173	PROPERTIES OF CENTRAL INDIANA III	2004-4315
176	PROPERTIES OF CENTRAL INDIANA IV	2004-4318 MR 40, PG 307 (SURVEY)
177	YASH PETROLEUM LLC	2009-3552 SB 12, PG 221 (SURVEY)
178	PER DEED: TRUSTEES OF THE MULBERRY CHURCH PER GIS: UNITED CHURCH OF CHRIST, NO. 4, CHURCH & PARSONAGE	DB 52, PG 146
179	BERNARD C. MARTIN	2002-9470

LEGEND		ABBREVIATIONS	
▲ FOUND SECTION MONUMENT	● CALCULATED @ POINT	DB Deed Book	Sec Section
△ CALCULATED SECTION CORNER	● SET CONTROL POINT	MR Miscellaneous Record	Cor Corner
○ FOUND @ MONUMENT	— EDGE OF PAVEMENT	Inst No. Instrument Number	Vac. Ord. Vacation Ordinance
○ FOUND MONUMENT	- - - FENCE	SB Survey Book	Ord. Ordinance
□ FOUND R/W MARKER	— EDGE OF STREAM/RIVER	Dwg Drawing	CL Centerline
□ FOUND POST/COLUMN	▨ EXISTING WETLAND	PC Plat Cabinet	App. PL Apparent Property Line
▼ FOUND USGS MONUMENT	▨ BUILDING	Slid Slide	Exist. R/W Existing Right-of-Way
		Dwg Drawing	

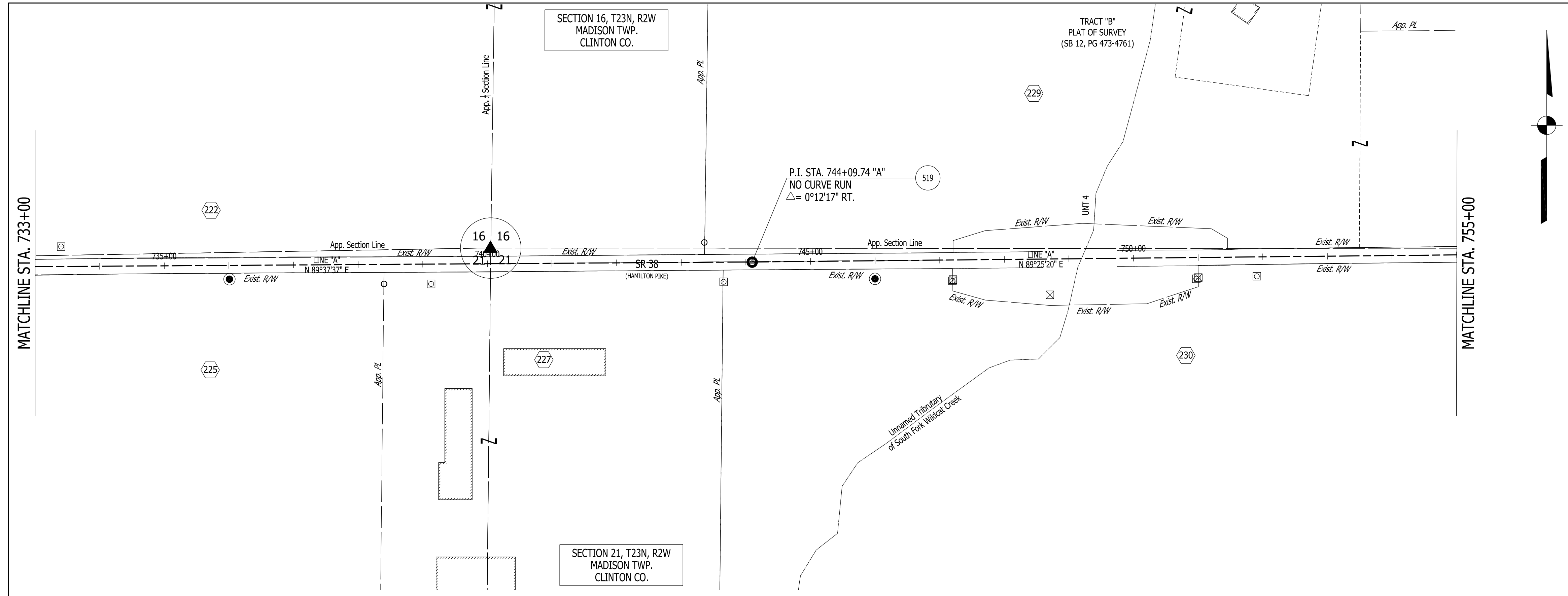
RECOMMENDED FOR APPROVAL	DESIGN ENGINEER	DATE	INDIANA DEPARTMENT OF TRANSPORTATION	BRIDGE FILE
		2/11/2021		
DESIGNED: KS	DRAWN: MH		PLAT NO. 1 STA. 647+00 "A" TO STA. 689+00 "A"	SCALE
CHECKED: JR	CHECKED: KS			DESIGNATION
				1" = 100'
				1601074
				SURVEY BOOK
				1" = 100'
				14 of 478
				CONTRACT
				RS-40528
				PROJECT
				1601074



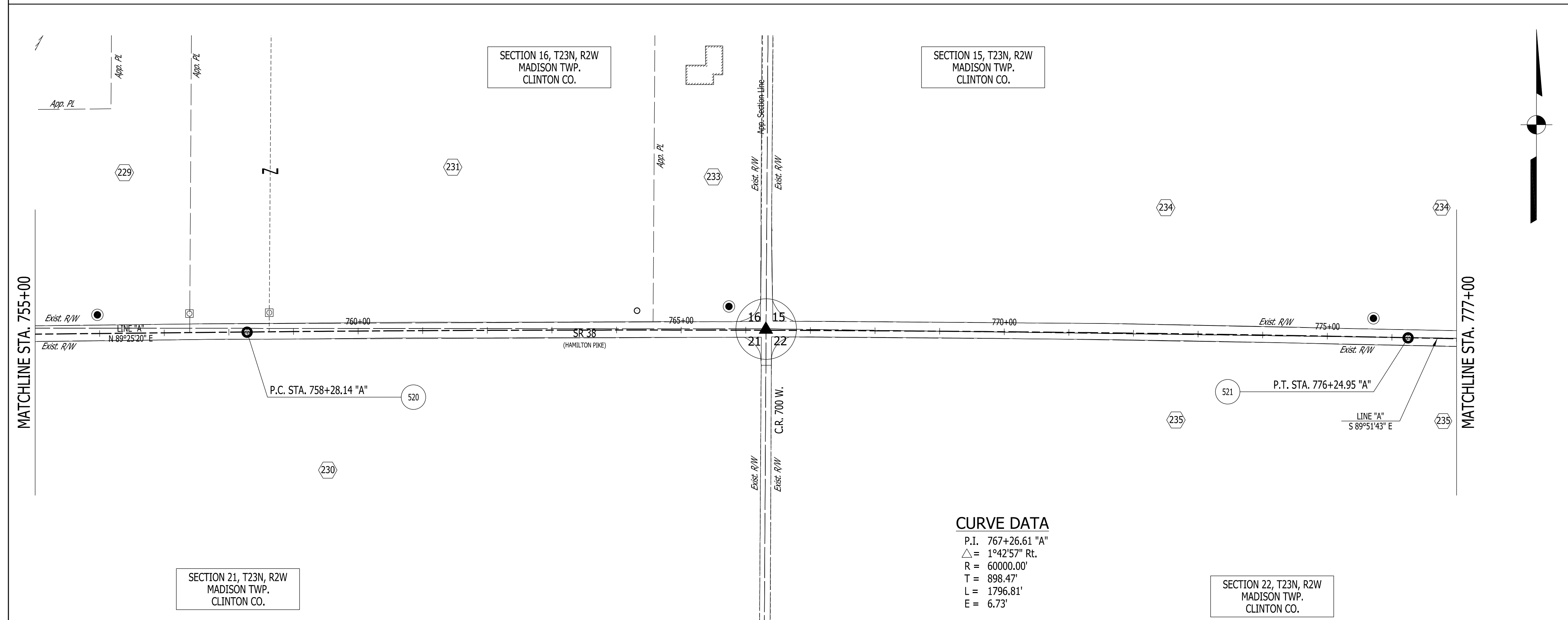
PROPERTY OWNERS		
No.	OWNER	INSTRUMENT No.
133	J & C RENTALS, LLC	2016-3601, 2016-3602
178	PER DEED: TRUSTEES OF THE MULBERRY CHURCH PER GIS: UNITED CHURCH OF CHRIST, NO. 4, CHURCH & PARSONAGE	DB 52, PG 146
179	BERNARD C. MARTIN	2002-9470
180	CHRISTINE S. BLASTICK	86-0108 2002-3595 (AFFIDAVIT) 2014-0696 (SELL OFF) 66-2679 (SURVEY)
181	JIMMIE SCOTT	2016-1277
182	BRENDA JEAN & CRAIG JOSEPH JENNINGS	2009-1979
183	BRUCE K. & KATHY A. MYERS	2014-0696 66-2679 (SURVEY)
184	JOHN H. & BLANCH ALANE RALSTON	2010-0953
185	LINDA L. JEFFERIS	20180361 66-2679 (SURVEY)
186	KENNETH W. & PAMELA G. KRAMMES	88-1967
187	JERALD DENEEN JR. & JANET F. WRIGHT	88-4431
188	TERRY D. & BEVERLY G. BREWER	89-0802
189	ANTHONY J. & ELIZABETH B. STEWART	2008-3779
190	RYNE D. REAM	2017-1181
191	MICHAEL B. & JENNIFER A. STRAIN	2002-4510
192	DEAN & EUGENIA S. NEWHART	94-5274
195	DAVID L. & MELISSA A. JONES	2001-4846
196	DOMINIC J. & CONSTNACE J. LETO	86-2064
197	KENDALL T. JERO	2018-3007
199	CESAR A. CEDIEL	2018-3041
200	JULIE A. SIMS	20174768
201	WILLIAM ZOBRIST	20181850
202	KAREN S. BUTCHER	2000-2562
203	JOYCE E. HALL	96-0798
204	GARY V. & ROBIN R. LAHRMAN & DANIEL J. & LISA A. LAHRMAN	20183344
205	NATHAN HOROHO	2012-2549
207	STEPHEN L. GRINER	78-3891 88-2798
208	MARK E. NELSON	2005-5724 SB 15, PG 177 (SURVEY) SB 15, PG 248 (SURVEY)
210	MADISON TOWNSHIP OF CLINTON COUNTY, INDIANA	2004-0899, 2004-0900 SB 15, PG 177 (SURVEY) SB 15, PG 248 (SURVEY) 2004-0901 (SURVEY)
212	ERIC SPITZNAGLE	2004-5573
213	ANNA B. MCCART	97-1926
214	GARY V. & ROBIN R. LAHRMAN 1/2 INT. DANIEL J. & LISA A. LAHRMAN 1/2 INT.	2005-5153, 2005-4946 SB 15, PG 177 (SURVEY) SB 15, PG 248 (SURVEY) 2004-2806 (SURVEY)
215	JOEL & KATELYN VANCEL	2015-2374
216	CODY & CYNTHIA HEMMERLING	20181975
217	JORDAN M. MINTH	2009-1161
218	CLINTON COUNTY CONTRACTUAL PUBLIC LIBRARY	99-7741
219	ROY L. & JOY A. WOODBUFF	2009-4545
220	JOSHUA A. WARE	2014-2574 SB 12, PG 473 (SURVEY)
222	SANDRA J. KINSLER, SUE ANN WARE, SHERRY L. WINTERS AND CYNTHIA L. LINTON, EQUAL SHARES +LIFE ESTATE IN FAVOR OF NORMA L. STENGEL	2015-1668 SB 12, PG 473 (SURVEY)
223	THOMAS C. & DENISE D. SMITH	2007-4238 SB 4, PG 305 (SURVEY)
225	HAROLD L. MARSHALL	2011-1448, 2011-1449 SB 8, PG 52 (SURVEY) 90-3397 (SURVEY) MR 38, PG 551 (SURVEY)



<b>LEGEND</b> ▲ FOUND SECTION MONUMENT △ CALCULATED SECTION CORNER ● FOUND @ MONUMENT ○ FOUND MONUMENT ⊠ FOUND R/W MARKER ⊞ FOUND POST/COLUMN ▼ FOUND USGS MONUMENT ● CALCULATED Q POINT ● SET CONTROL POINT --- EDGE OF PAVEMENT --- FENCE --- EDGE OF STREAM/RIVER --- EXISTING WETLAND --- BUILDING		<b>ABBREVIATIONS</b> DB Deed Book MR Miscellaneous Record Inst. No. Instrument Number SB Survey Book Dwg Drawing PC Plat Cabinet Slid Slide Dwg Drawing Sec Section Cor Corner Vac. Ord. Vacation Ordinance Ord. Ordinance CL Centerline App. PL Apparent Property Line Exist. R/W Existing Right-of-Way		RECOMMENDED FOR APPROVAL DESIGN ENGINEER: _____ DATE: 2/17/2021	INDIANA DEPARTMENT OF TRANSPORTATION <b>PLAT NO. 1</b> <b>STA. 689+00 "A" TO STA. 773+00 "A"</b>	BRIDGE FILE SCALE: 1" = 100' DESIGNATION: 1601074 SHEETS: 15 of 478 PROJECT: 1601074
<b>DESIGNED: KS</b> <b>CHECKED: JR</b>		<b>DRAWN: MH</b> <b>CHECKED: KS</b>				

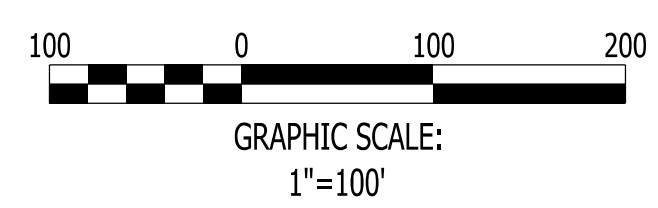


PROPERTY OWNERS		
No.	OWNER	INSTRUMENT No.
222	SANDRA J. KINSLER, SUE ANN WARE, SHERRY L. WINTERS AND CYNTHIA L. LINTON, EQUAL SHARES + LIFE ESTATE IN FAVOR OF NORMA L. STENGEL	2015-1668 SB 12, PG 473 (SURVEY)
225	HAROLD L. MARSHALL	2011-1449 2011-1448 SB 8, PG 52 (SURVEY) 90-3397 (SURVEY) MR 38, PG 551 (SURVEY)
227	CO-ALLIANCE, LLP	2006-4659
229	GARY M. & SANDRA J. KINSLER	98-9089 99-0240 99-0241 83-3288 (R/W GRANT) 2012-4980 (SURVEY) 2008-3818 (SURVEY)
230	JAY MAX & DONNA R. SEIGFRIED	2006-5083 2007-1819 (LEASE) 20182735 (LEASE) 84-0715 (R/W GRANT)
231	MARK J. KELLEY	2010-0226 2010-0223 SB 10, PG 91 (SURVEY) 74-1742 (SURVEY)
233	DANIEL M. & JESSICA L. KELLEY	20191387 SB 10, PG 91 (SURVEY) 74-1742 (SURVEY)
234	ROBERT M. & CHARLOTTE J. RUCH	99-5475 99-1042 2000-3503 (SELL OFF) 2000-2144 (SURVEY)
235	ROBERT L. & VICKI J. SEIGFRIED 1/2 INT. ROBERT L. & JAY MAX SEIGFRIED 1/2 INT. + LIFE ESTATE IN FAVOR OF MARIE F. SEIGFRIED	98-0101 2009-2197 SB 10, PG 40 (SURVEY)



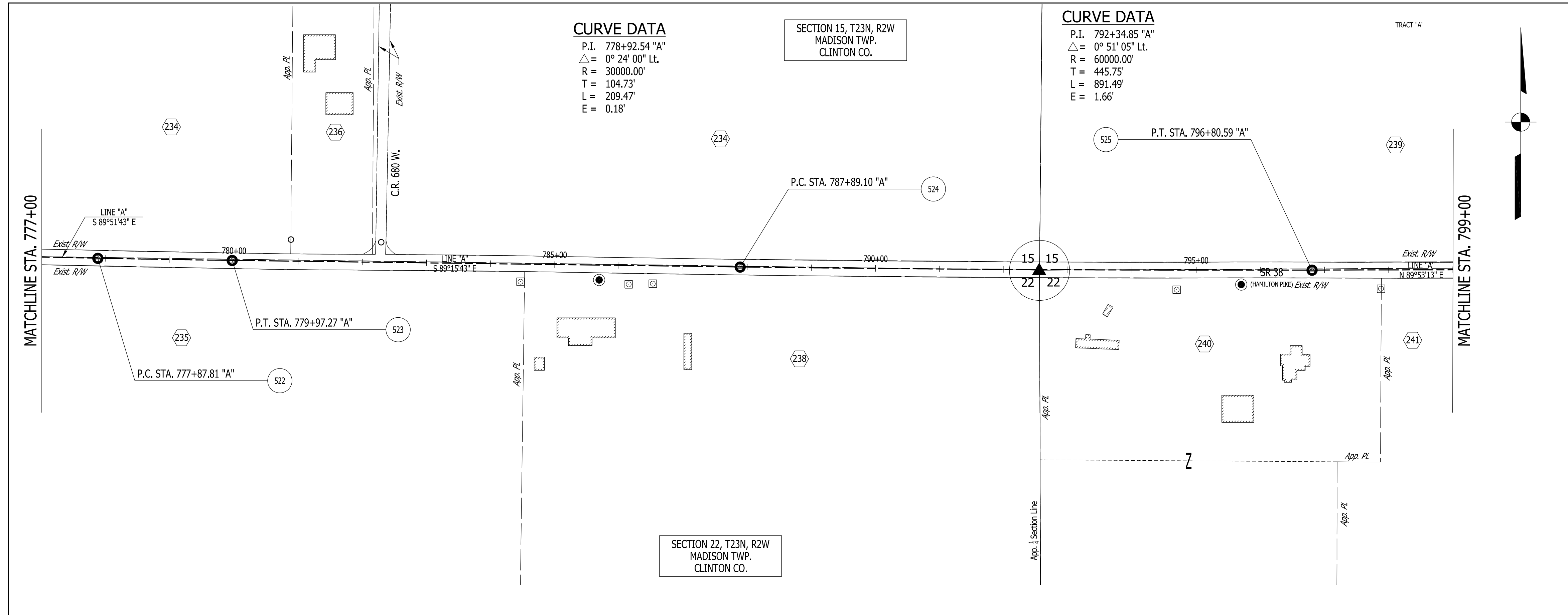
**CURVE DATA**  
P.I. 767+26.61 "A"  
Δ = 1°42'57" RT.  
R = 60000.00'  
T = 898.47'  
L = 1796.81'  
E = 6.73'

ALL RIGHT-OF-WAY AND PROPERTY LINES SHOWN ON THIS FIELD PLAT ARE FOR GEOGRAPHIC REPRESENTATION ONLY. THEY ARE NOT INTENDED FOR A PROPERTY RETRACEMENT.

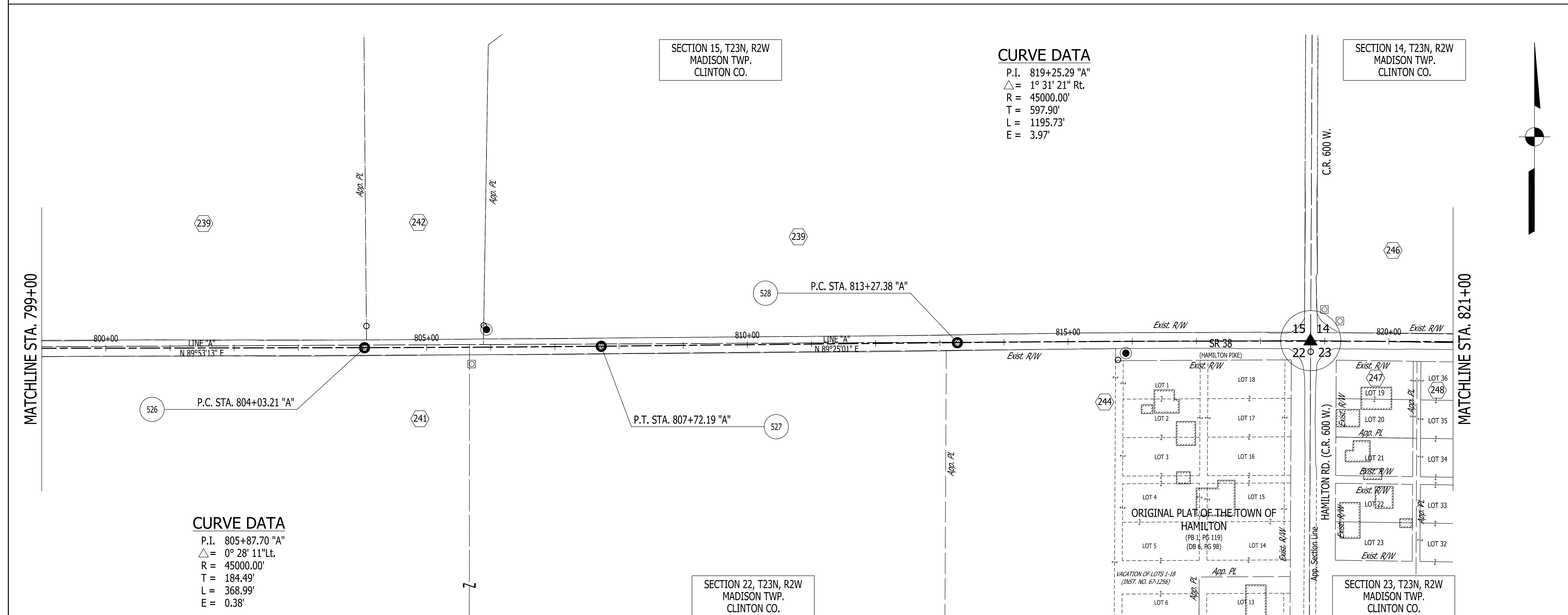


LEGEND		ABBREVIATIONS		RECOMMENDED FOR APPROVAL		INDIANA DEPARTMENT OF TRANSPORTATION		BRIDGE FILE	
▲	FOUND SECTION MONUMENT	DB	Deed Book	Sec	Section	DESIGN ENGINEER <u>2/17/2021</u> DATE		SCALE 1" = 100' 1601074	
△	CALCULATED SECTION CORNER	MR	Miscellaneous Record	Cor	Corner				
●	FOUND § MONUMENT	Inst No.	Instrument Number	Vac. Ord.	Vacation Ordinance	CHECKED: JR CHECKED: KS		CONTRACT RS-40528 1601074	
○	FOUND MONUMENT	SB	Survey Book	Ord.	Ordinance				
⊗	FOUND R/W MARKER	Dwg	Drawing	CL	Centerline	SURVEY BOOK		PROJECT	
⊠	FOUND POST/COLUMN	PC	Plat Cabinet	App. PL	Apparent Property Line				
⊕	FOUND USGS MONUMENT	Slid	Slide	Exist. R/W	Existing Right-of-Way	1601074		PROJECT	
●	CALCULATED § POINT	Dwg	Drawing						
●	SET CONTROL POINT					1601074		PROJECT	
○	EDGE OF PAVEMENT								
---	FENCE					1601074		PROJECT	
---	EDGE OF STREAM/RIVER								
---	EXISTING WETLAND					1601074		PROJECT	
---	BUILDING								

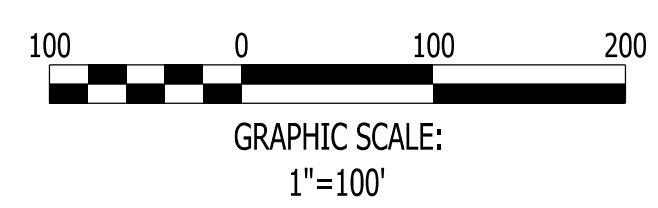




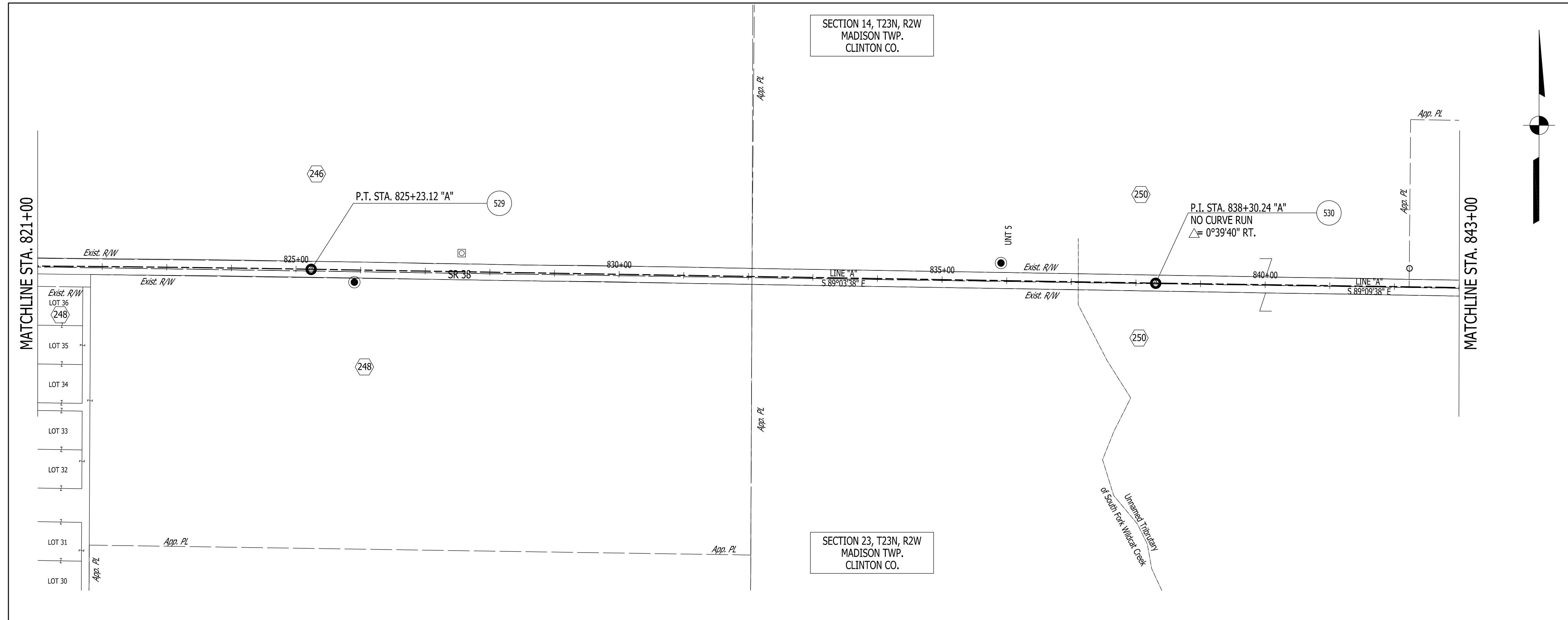
PROPERTY OWNERS		
No.	OWNER	INSTRUMENT No.
234	ROBERT M. & CHARLOTTE J. RUCH	99-5475 99-1042 2000-3503 (SELL OFF) 2000-2144 (SURVEY)
235	ROBERT L. & VICKI J. SEIGFRIED $\frac{1}{2}$ INT. ROBERT L. & JAY MAX SEIGFRIED $\frac{1}{2}$ INT. + LIFE ESTATE IN FAVOR OF MARIE F. SEIGFRIED	98-0101 2009-2197 SB 10, PG 40 (SURVEY)
236	KEVIN M. & GLENDA D. RUCH	2005-1798 2000-3503 2000-2144 (SURVEY)
238	HARVEY M. MUSE & DENNIS M. RUSE	20180924
239	JANE E. RINEHART	97-3309 SB 13, PG 355 (SURVEY)
240	HELEN A. PAYTON	83-0244 66-0068 (SURVEY)
241	DELBERT SENDELWECK TRUST	2016-2114 66-0068 (SURVEY)
242	DONALD J. KING	2000-6947 SB 13, PG 355 (SURVEY)
244	DARRELL G & DELICIA I. FERGUSON	94-1974
246	PAUL R CHITTICK REVOCABLE TRUST	2011-3475 2011-3474 (SURVEY)
247	RYAN A. SANTELK	20172861
248	NED L. & CAROL D. METZGER	2009-4016



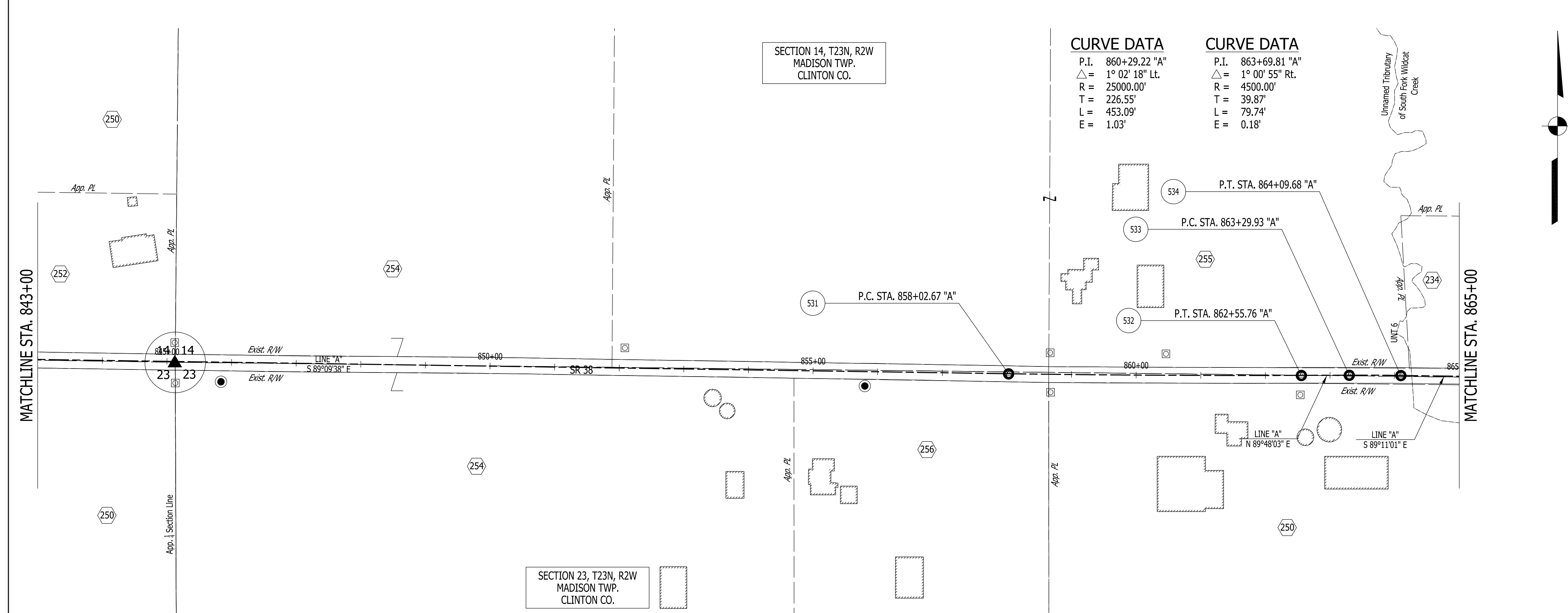
ALL RIGHT-OF-WAY AND PROPERTY LINES SHOWN ON THIS FIELD PLAT ARE FOR GEOGRAPHIC REPRESENTATION ONLY. THEY ARE NOT INTENDED FOR A PROPERTY RETRACEMENT.



LEGEND				ABBREVIATIONS				RECOMMENDED FOR APPROVAL		DESIGNED: KS		DRAWN: MH		INDIANA DEPARTMENT OF TRANSPORTATION		BRIDGE FILE	
▲	FOUND SECTION MONUMENT	●	CALCULATED Q POINT	DB	Deed Book	Sec	Section	DATE	2/17/2021			PLAT NO. 1					
△	CALCULATED SECTION CORNER	○	SET CONTROL POINT	MR	Miscellaneous Record	Cor	Corner	DESIGN ENGINEER				STA. 777+00 "A" TO STA. 821+00 "A"					
○	FOUND Q MONUMENT	—	EDGE OF PAVEMENT	Inst No.	Instrument Number	Vac. Ord.	Vacation Ordinance	DATE									
○	FOUND MONUMENT	—	FENCE	SB	Survey Book	Ord.	Ordinance										
○	FOUND R/W MARKER	—	EDGE OF STREAM/RIVER	Dwg	Drawing	CL	Centerline										
⊠	FOUND POST/COLUMN	—	EXISTING WETLAND	PC	Plat Cabinet	App. PL	Apparent Property Line										
▼	FOUND USGS MONUMENT	—	BUILDING	Slid	Slide	Exist. R/W	Existing Right-of-Way										
				Dwg	Drawing												
										CHECKED: JR		CHECKED: KS		SURVEY BOOK		SHEETS	
														17 of 478		PROJECT	
														RS-40528		1601074	

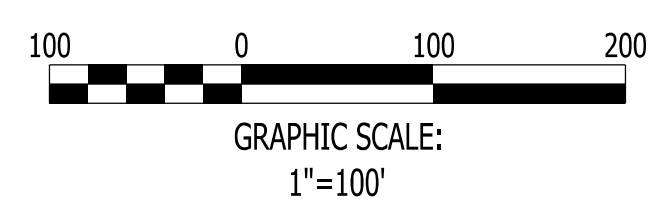


PROPERTY OWNERS		
No.	OWNER	INSTRUMENT No.
234	ROBERT M. & CHARLOTTE J. RUCH	98-8646 98-8279 MR 45, PG 167 (SURVEY)
246	PAUL R CHITTICK REVOCABLE TRUST	2011-3475 2011-3474 (SURVEY)
248	NED L. & CAROL D. METZGER	2009-4016
250	JOHN A. GILBERT REVOCABLE TRUST	97-3446 93-0475 (SURVEY)
252	LARRY F. JR. & MICHELE M. TANSEY	93-0559 93-0475 (SURVEY)
254	RONALD L. & SUZANN WAINSCOTT	2013-2316
255	NED W. RUCH TRUST	2010-2092 98-8279 (SURVEY)
256	GERALD F. & ANNETTE B. NEAL	96-0355

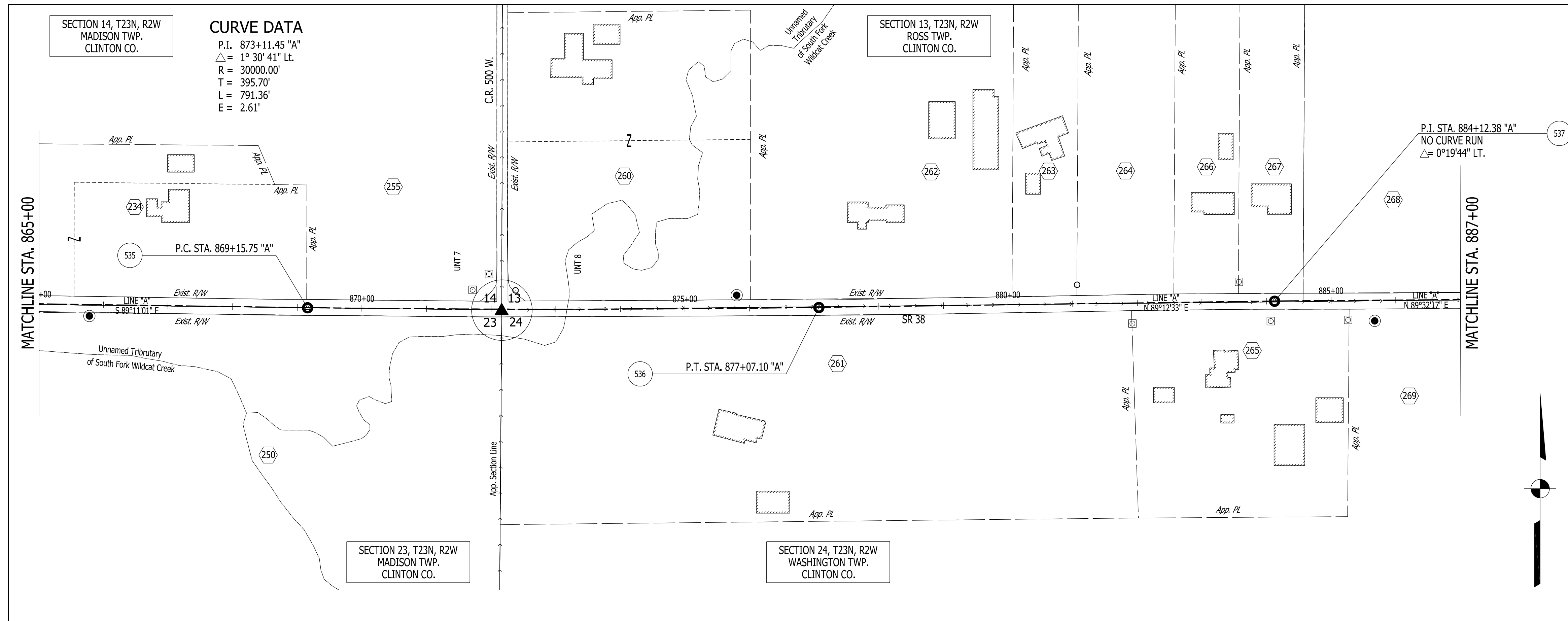


CURVE DATA		CURVE DATA	
P.I.	860+29.22 "A"	P.I.	863+69.81 "A"
Δ	1° 02' 18" Lt.	Δ	1° 00' 55" Rt.
R	25000.00'	R	4500.00'
T	226.55'	T	39.87'
L	453.09'	L	79.74'
E	1.03'	E	0.18'

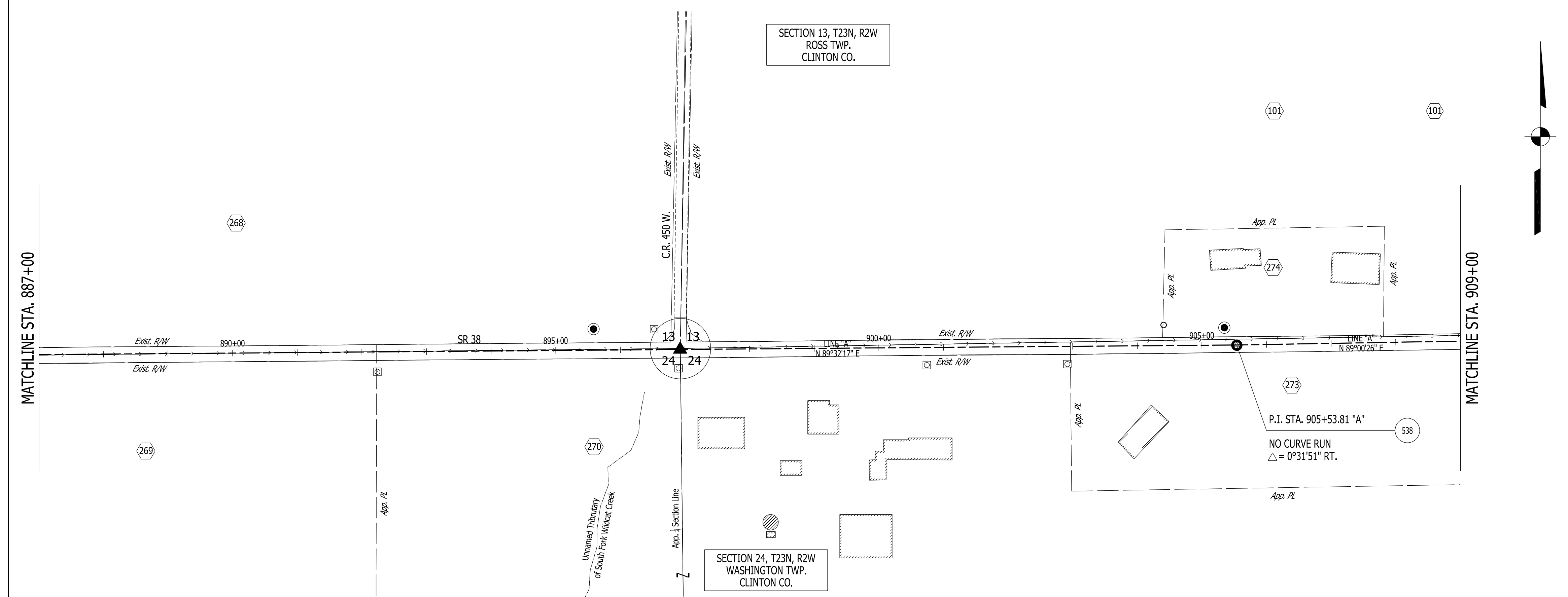
ALL RIGHT-OF-WAY AND PROPERTY LINES SHOWN ON THIS FIELD PLAT ARE FOR GEOGRAPHIC REPRESENTATION ONLY. THEY ARE NOT INTENDED FOR A PROPERTY RETRACEMENT.



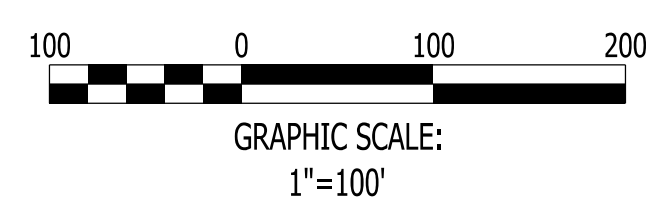
<b>LEGEND</b> ▲ FOUND SECTION MONUMENT △ CALCULATED SECTION CORNER ● FOUND § MONUMENT ○ FOUND MONUMENT ⊠ FOUND R/W MARKER ⊞ FOUND POST/COLUMN ▼ FOUND USGS MONUMENT ● CALCULATED Q POINT ● SET CONTROL POINT --- EDGE OF PAVEMENT --- FENCE --- EDGE OF STREAM/RIVER --- EXISTING WETLAND --- BUILDING	<b>ABBREVIATIONS</b> DB Deed Book MR Miscellaneous Record Inst. No. Instrument Number SB Survey Book Dwg Drawing PC Plat Cabinet Slid Slide Dwg Drawing Sec Section Cor Corner Vac. Ord. Vacation Ordinance Ord. Ordinance CL Centerline App. PL Apparent Property Line Exist. R/W Existing Right-of-Way	RECOMMENDED FOR APPROVAL _____ DESIGN ENGINEER _____ DATE 2/17/2021	INDIANA DEPARTMENT OF TRANSPORTATION  <b>PLAT NO. 1</b> <b>STA. 821+00 "A" TO STA. 865+00 "A"</b>	BRIDGE FILE DESIGNATION 1601074 SHEETS 18 of 478 PROJECT 1601074
		DESIGNED: KS CHECKED: JR	DRAWN: MH CHECKED: KS	CONTRACT RS-40528



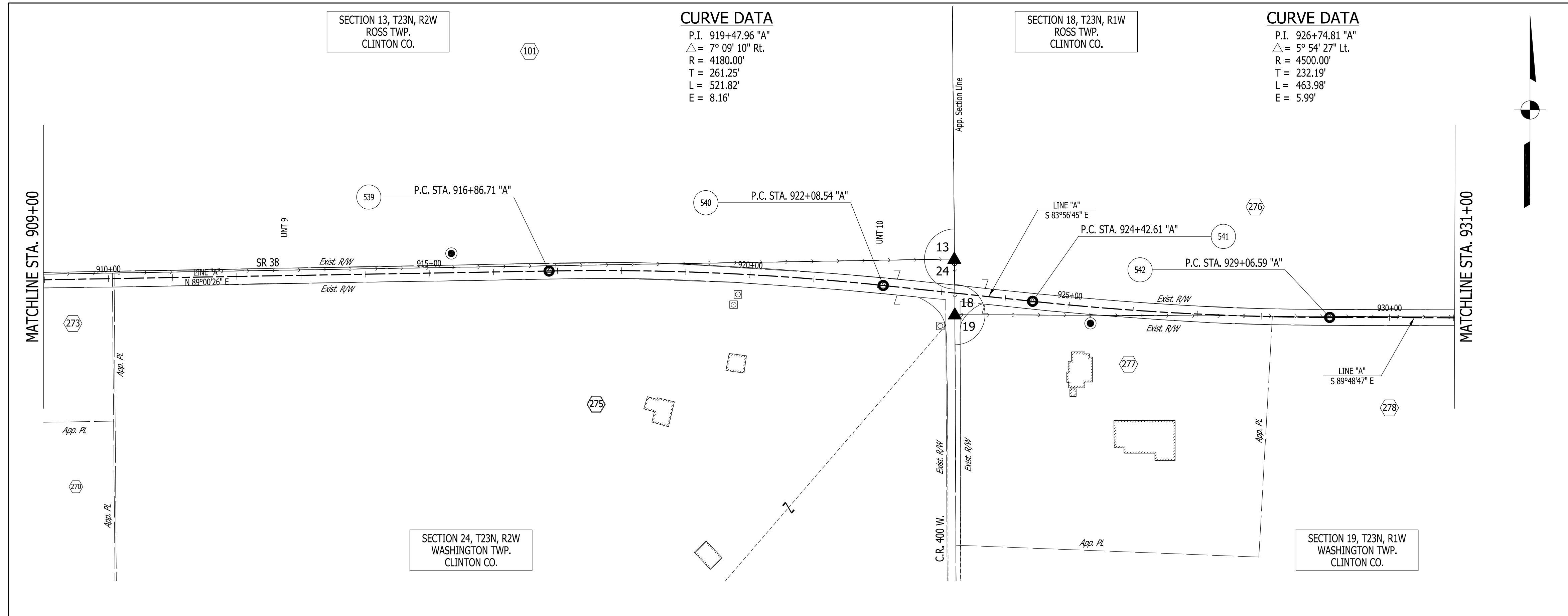
PROPERTY OWNERS		
No.	OWNER	INSTRUMENT No.
101	MICHAEL A. & PAMELA S. BEARD	2006-6108 SB 7, PG 555 (SURVEY) 2006-6107 (SURVEY)
234	ROBERT M. & CHARLOTTE J. RUCH	98-8646 98-8279 MR 45, PG 167 (SURVEY)
250	JOHN A. GILBERT REVOCABLE TRUST	97-3446 93-0475 (SURVEY)
260	JAMES E. & VIRGINIA C. SKILES	73-1242 76-2111 SURVEYS (SEE NOTE 8)
261	JEREMY L. CONKRIGHT	20170348
262	P. HOWARD & ANNA LOU HENDRICKSON	76-1279 90-4250 (SELL OFF) SURVEYS (SEE NOTE 8)
263	GREG L. & ANITA J. LOWERY	97-1053 SURVEYS (SEE NOTE 8)
264	JAMES A. & PAMELA S. CONLEY	90-0672 SURVEYS (SEE NOTE 8)
265	QUELIA R. FERNANDES	20190948
266	TONY D. & JULINE BROWN	92-2821 SURVEYS (SEE NOTE 8)
267	BRADLEY J. MARLIN JR.	20183583 MR 54, PG 87 (SURVEY) SURVEYS (SEE NOTE 8)
268	LYNN E. & DANA R. SNYDER JOINT REVOCABLE TRUST	2014-3002 MR 54, PG 87 (SURVEY) 72-3247 (SURVEY)
269	DENNIS S. & BARBARA J. WAGONER	93-0379
270	LARRY E. & MARLENE K. BOYD	71-2236 68-481 (SURVEY) 68-482 (SURVEY)
273	RANDALL & SHELLY L. SURBER	2010-4815
274	PEGGY L. QUALKENBUSH	94-5513 SB 7, PG 555 (SURVEY)



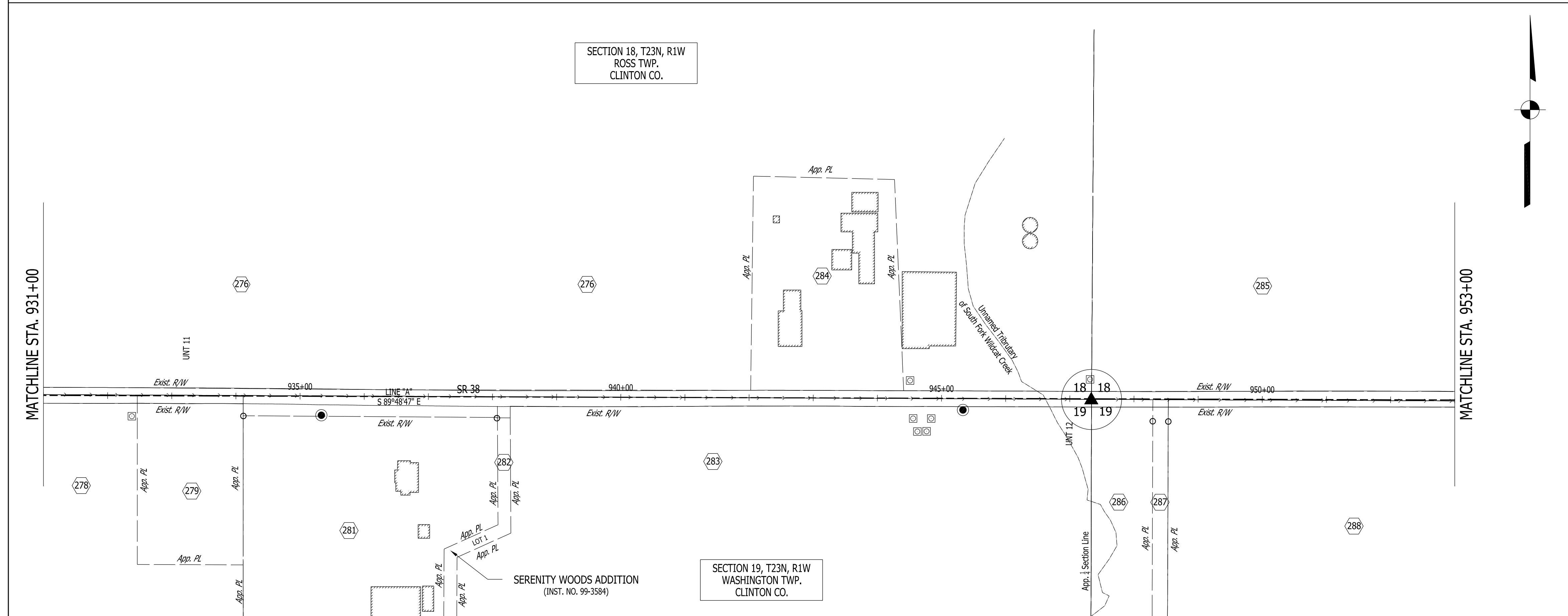
ALL RIGHT-OF-WAY AND PROPERTY LINES SHOWN ON THIS FIELD PLAT ARE FOR GEOGRAPHIC REPRESENTATION ONLY. THEY ARE NOT INTENDED FOR A PROPERTY RETRACEMENT.



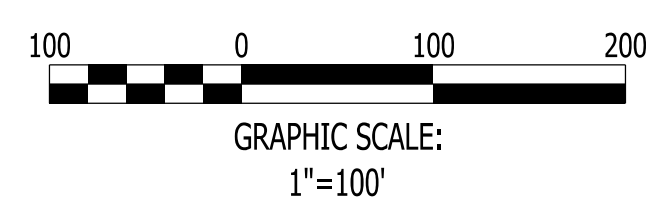
LEGEND		ABBREVIATIONS		DESIGN ENGINEER		INDIANA DEPARTMENT OF TRANSPORTATION		BRIDGE FILE	
▲	FOUND SECTION MONUMENT	DB	Deed Book	Sec	Section	RECOMMENDED FOR APPROVAL DESIGN ENGINEER: _____ DATE: 2/17/2021		SCALE 1"=100' 1601074	
△	CALCULATED SECTION CORNER	MR	Miscellaneous Record	Cor	Corner				
●	FOUND § MONUMENT	Inst No.	Instrument Number	Vac. Ord.	Vacation Ordinance	PLAT NO. 1 STA. 865+00 "A" TO STA. 909+00 "A"		CONTRACT RS-40528 PROJECT 1601074	
○	FOUND MONUMENT	SB	Survey Book	Ord.	Ordinance				
⊠	FOUND R/W MARKER	Dwg	Drawing	CL	Centerline	PROJECT 1601074			
⊞	FOUND POST/COLUMN	PC	Plat Cabinet	App. PL	Apparent Property Line				
⊟	FOUND USGS MONUMENT	Slid	Slide	Exist. R/W	Existing Right-of-Way	PROJECT 1601074			
●	CALCULATED Q POINT	Dwg	Drawing						
●	SET CONTROL POINT					PROJECT 1601074			
○	EDGE OF PAVEMENT								
---	FENCE					PROJECT 1601074			
---	EDGE OF STREAM/RIVER								
---	EXISTING WETLAND					PROJECT 1601074			
---	BUILDING								



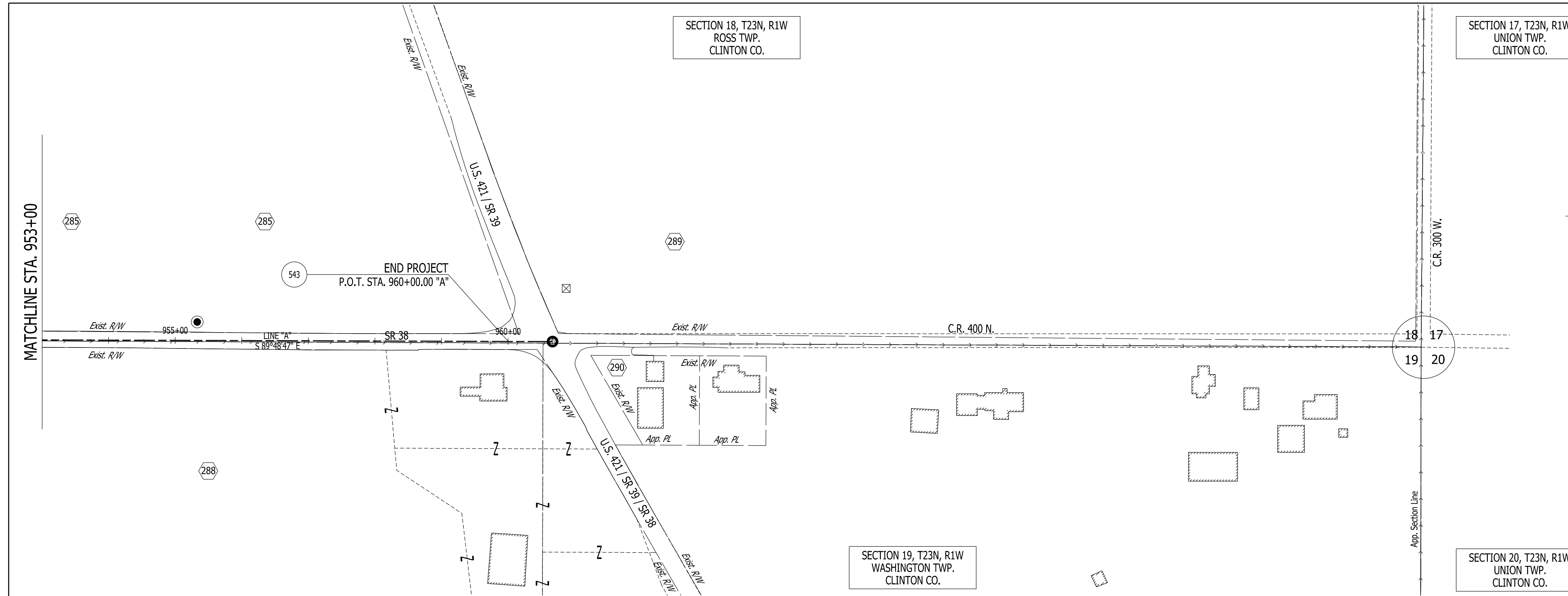
PROPERTY OWNERS		
No.	OWNER	INSTRUMENT No.
101	MICHAEL A. & PAMELA S. BEARD	2006-6108 SB 7, PG 555 (SURVEY) 2006-6107 (SURVEY)
270	LARRY E. & MARLENE K. BOYD	71-2236 68-481 (SURVEY) 68-482 (SURVEY)
273	RANDALL & SHELLY L. SURBER	2010-4815
275	DAVID B. & LISA K. SCOTT	91-4888 SB 6, PG 210 (SURVEY)
276	MICHAEL A. BEARD, PAMELA S. BEARD, EDWARD J. BEARD & MARSHA A. HOSFIELD	2011-2657
277	DAVE BLUBAUGH COMPANY	2009-4625 SB 7, PG 372 (SURVEY)
278	DAVID L. & DONNA S. BLUBAUGH	91-1414 2006-0989 (SELL OFF) SB 7, PG 372 (SURVEY)
279	KATHY R. SMITH	86-2404
281	PAUL T. & NANCY J. LOFLAND	2011-3352 SB 8, PG 263 (SURVEY)
282	MARCIA L. MCQUERN	99-3660 SB 8, PG 263 (SURVEY)
283	LYLE M. MCQUERN TRUST	2012-1580 SB 8, PG 263 (SURVEY)
284	SCOTT A. & MARY G. FORD	2002-2406
285	LINDA PHEBUS CLEVELAND	2000-4471 MR 47, PG 403 (SURVEY)
286	BRANDON BOLINGER	2004-6400 2004-6399 (SURVEY)
287	SHON T. & NICOLE R. LEBO	2007-5081 2004-6399 (SURVEY)
288	PHYLLIS D. AMICH	2015-1053 2015-1055 2015-1059 2004-6399 (SURVEY) SB 8, PG 622 (SURVEY)



ALL RIGHT-OF-WAY AND PROPERTY LINES SHOWN ON THIS FIELD PLAT ARE FOR GEOGRAPHIC REPRESENTATION ONLY. THEY ARE NOT INTENDED FOR A PROPERTY RETRACEMENT.



LEGEND		ABBREVIATIONS		RECOMMENDED FOR APPROVAL		INDIANA DEPARTMENT OF TRANSPORTATION		BRIDGE FILE	
▲	FOUND SECTION MONUMENT	DB	Deed Book	Sec	Section	DESIGN ENGINEER: _____ DATE: 2/17/2021		SCALE: 1" = 100'	
△	CALCULATED SECTION CORNER	MR	Miscellaneous Record	Cor	Corner				
●	FOUND MONUMENT	Inst. No.	Instrument Number	Vac. Ord.	Vacation Ordinance	CHECKED: JR CHECKED: KS		SHEETS: 20 of 478	
○	FOUND MONUMENT	SB	Survey Book	Ord.	Ordinance				
⊠	FOUND R/W MARKER	Dwg	Drawing	CL	Centerline	PLAT NO. 1 STA. 909+00 "A" TO STA. 953+00 "A"			
⊡	FOUND POST/COLUMN	PC	Plat Cabinet	App. PL	Apparent Property Line				
⊢	FOUND USGS MONUMENT	Slid	Slide	Exist. R/W	Existing Right-of-Way				
●	CALCULATED Q POINT	Dwg	Drawing						
○	SET CONTROL POINT								
—	EDGE OF PAVEMENT								
—	FENCE								
—	EDGE OF STREAM/RIVER								
—	EXISTING WETLAND								
—	BUILDING								

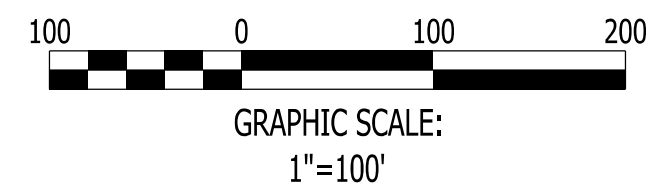


PROPERTY OWNERS		
No.	OWNER	INSTRUMENT No.
285	LINDA PHEBUS CLEVELAND	2000-4471 MR 47, PG 403 (SURVEY)
288	PHYLLIS D. AMICH	2015-1053 2015-1055 2015-1059 2004-6399 (SURVEY) SB 8, PG 622 (SURVEY)
289	PAUL L. DORSEY +LIFE ESTATE IN FAVOR OF FLORENCE M. DORSEY	2015-3623 2015-3624
290	J.P. MORGAN MORTGAGE ACQUISITION CORP.	20190871

**ALIGNMENT POINTS**

POINT	InGCS TIPPECANOE-WHITE US FOOT NAD83(2011)		STATION	OFFSET	LINE	DESCRIPTION	POINT	InGCS TIPPECANOE-WHITE US FOOT NAD83(2011)		STATION	OFFSET	LINE	DESCRIPTION
	NORTHING	EASTING						NORTHING	EASTING				
123	181520.8650	825636.0420	P.O.T. STA. 389+01.03	0.00'	A	PK NAIL FOUND	519	170923.2507	858560.1641	P.I. STA. 744+09.74	0.00'	A	MONUMENT NOT SET
192	178628.8490	835374.9460	STA. 495+58.40	3.12' R	A	IRON PIN FOUND	520	170937.5508	859978.4874	P.C. STA. 758+28.14	0.00'	A	MONUMENT NOT SET
278	179984.2440	833119.9830	STA. 469+27.45	0.48' R	A	MONUMENT BOX FOUND	521	170928.7623	861775.2108	P.T. STA. 776+24.95	0.00'	A	MONUMENT NOT SET
279	179912.9140	833238.6830	STA. 470+65.93	0.44' R	A	MONUMENT BOX FOUND	522	170925.5274	861938.0368	P.C. STA. 777+87.81	0.00'	A	MONUMENT NOT SET
280	179363.2340	833986.2580	STA. 479+89.87	86.21' R	A	MONUMENT BOX FOUND	523	170922.0978	862147.4748	P.T. STA. 779+97.27	0.00'	A	MONUMENT NOT SET
281	179346.3200	834181.4390	STA. 481+65.85	0.11' R	A	MONUMENT BOX FOUND	524	170911.8972	862939.2372	P.C. STA. 787+89.10	0.00'	A	MONUMENT NOT SET
282	179107.5290	834578.5130	STA. 486+29.19	0.11' R	A	MONUMENT BOX FOUND	525	170907.0355	863830.7032	P.T. STA. 796+80.59	0.00'	A	MONUMENT NOT SET
283	178944.7760	834849.3450	P.I. STA. 489+45.16	0.00'	A	MONUMENT BOX FOUND	526	170908.4631	864553.3190	P.I. STA. 804+03.21	0.00'	A	MONUMENT NOT SET
500	181518.6131	825849.7901	P.C. STA. 391+14.79	0.00'	A	MONUMENT NOT SET	527	170910.7048	864922.2977	P.T. STA. 807+72.19	0.00'	A	MONUMENT NOT SET
501	181533.4563	826006.9212	P.T. STA. 392+72.91	0.00'	A	MONUMENT NOT SET	528	170916.3539	865477.4601	P.C. STA. 813+27.38	0.00'	A	MONUMENT NOT SET
502	181984.3889	828244.0266	P.C. STA. 415+55.01	0.00'	A	MONUMENT NOT SET	529	170912.6344	866673.1523	P.T. STA. 825+23.12	0.00'	A	MONUMENT NOT SET
503	181937.6818	829069.8357	P.T. STA. 423+91.20	0.00'	A	MONUMENT NOT SET	530	170891.2030	867980.1000	P.I. STA. 838+30.24	0.00'	A	MONUMENT NOT SET
504	181327.6007	830962.1806	P.C. STA. 443+79.46	0.00'	A	MONUMENT NOT SET	531	170862.3087	869952.3224	P.C. STA. 858+02.67	0.00'	A	MONUMENT NOT SET
505	181080.7949	831462.3171	P.T. STA. 449+39.18	0.00'	A	MONUMENT NOT SET	532	170859.7769	870405.3946	P.T. STA. 862+55.76	0.00'	A	MONUMENT NOT SET
506	180423.4553	832413.0139	P.C. STA. 460+95.00	0.00'	A	MONUMENT NOT SET	533	170860.0346	870479.5679	P.C. STA. 863+29.93	0.00'	A	MONUMENT NOT SET
507	180225.1443	832720.3555	P.T. STA. 464+60.83	0.00'	A	MONUMENT NOT SET	534	170859.6050	870559.3102	P.T. STA. 864+09.68	0.00'	A	MONUMENT NOT SET
508	177985.6246	836463.6184	P.C. STA. 508+22.89	0.00'	A	MONUMENT NOT SET	535	170852.3952	871065.3303	P.C. STA. 869+15.75	0.00'	A	MONUMENT NOT SET
509	177815.9896	836794.1550	P.T. STA. 511+94.65	0.00'	A	MONUMENT NOT SET	536	170852.8790	871856.6619	P.T. STA. 877+07.10	0.00'	A	MONUMENT NOT SET
510	177070.2298	838499.7249	P.I. STA. 530+56.14	0.00'	A	MONUMENT NOT SET	537	170862.6119	872561.8694	P.I. STA. 884+12.38	0.00'	A	MONUMENT NOT SET
511	176702.3783	839336.7098	P.I. STA. 539+70.39	0.00'	A	MONUMENT NOT SET	538	170879.8746	874703.2307	P.I. STA. 905+53.81	0.00'	A	MONUMENT NOT SET
512	175563.3526	841944.9849	P.I. STA. 568+16.52	0.00'	A	MONUMENT NOT SET	539	170899.5060	875835.9635	P.C. STA. 916+86.71	0.00'	A	MONUMENT NOT SET
513	174556.6312	844227.1641	P.I. STA. 593+10.88	0.00'	A	MONUMENT NOT SET	540	170876.9619	876356.9613	P.T. STA. 922+08.54	0.00'	A	MONUMENT NOT SET
514	173706.2870	846172.4173	P.I. STA. 614+33.88	0.00'	A	MONUMENT NOT SET	541	170852.2745	876589.7335	P.C. STA. 924+42.61	0.00'	A	MONUMENT NOT SET
515	171927.9940	850203.5372	P.I. STA. 658+39.81	0.00'	A	MONUMENT NOT SET	542	170827.1920	877052.8261	P.T. STA. 929+06.59	0.00'	A	MONUMENT NOT SET
516	170908.9335	852532.1957	P.I. STA. 683+81.69	0.00'	A	MONUMENT NOT SET	543	170816.8893	880212.6539	P.O.T. STA. 960+66.44	0.00'	A	MONUMENT NOT SET
517	170901.5084	853926.1356	P.I. STA. 697+75.65	0.00'	A	MONUMENT NOT SET	2131	181617.6370	826425.6540	STA. 397+00.02	0.22' R	A	PK NAIL FOUND
518	170902.6566	855397.5123	P.I. STA. 712+47.02	0.00'	A	MONUMENT NOT SET							

ALL RIGHT-OF-WAY AND PROPERTY LINES SHOWN ON THIS FIELD PLAT ARE FOR GEOGRAPHIC REPRESENTATION ONLY. THEY ARE NOT INTENDED FOR A PROPERTY RETRACEMENT.



**LEGEND**

▲ FOUND SECTION MONUMENT	● CALCULATED @ POINT
△ CALCULATED SECTION CORNER	● SET CONTROL POINT
○ FOUND @ MONUMENT	--- EDGE OF PAVEMENT
○ FOUND MONUMENT	--- FENCE
⊗ FOUND R/W MARKER	--- EDGE OF STREAM/RIVER
⊗ FOUND POST/COLUMN	--- EXISTING WETLAND
▼ FOUND USGS MONUMENT	▒ BUILDING

**ABBREVIATIONS**

DB Deed Book	Sec Section
MR Miscellaneous Record	Cor Corner
Inst No. Instrument Number	Vac. Ord. Vacation Ordinance
SB Survey Book	Ord. Ordinance
Dwg Drawing	CL Centerline
PC Plat Cabinet	App. PL Apparent Property Line
Slid Slide	Exist. R/W Existing Right-of-Way
Dwg Drawing	

RECOMMENDED FOR APPROVAL \_\_\_\_\_ DATE 2/17/2021

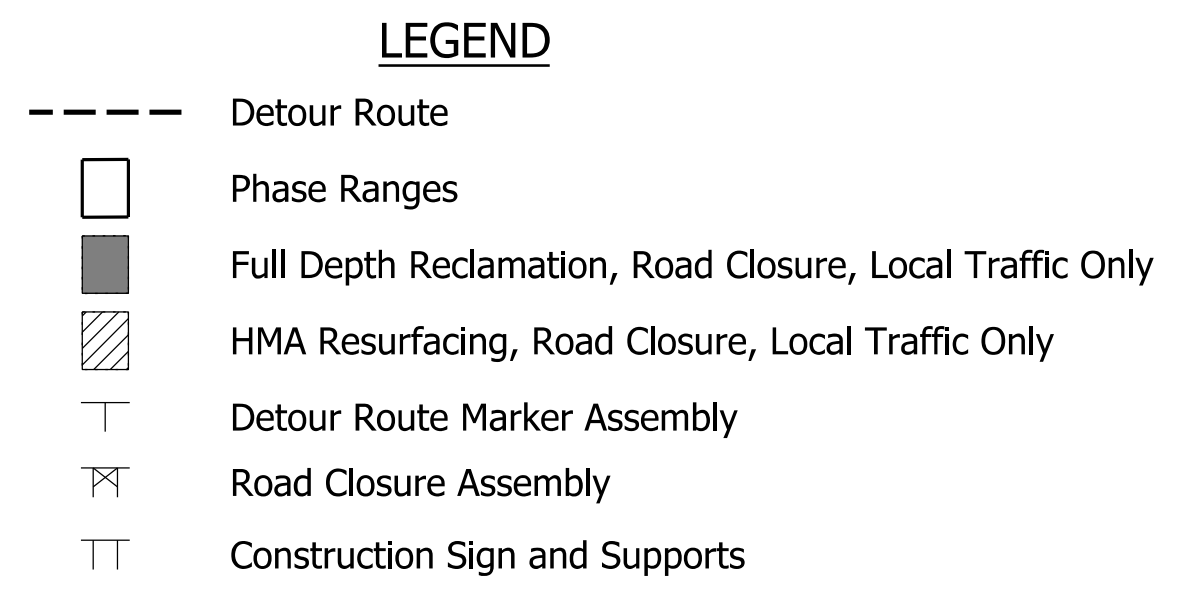
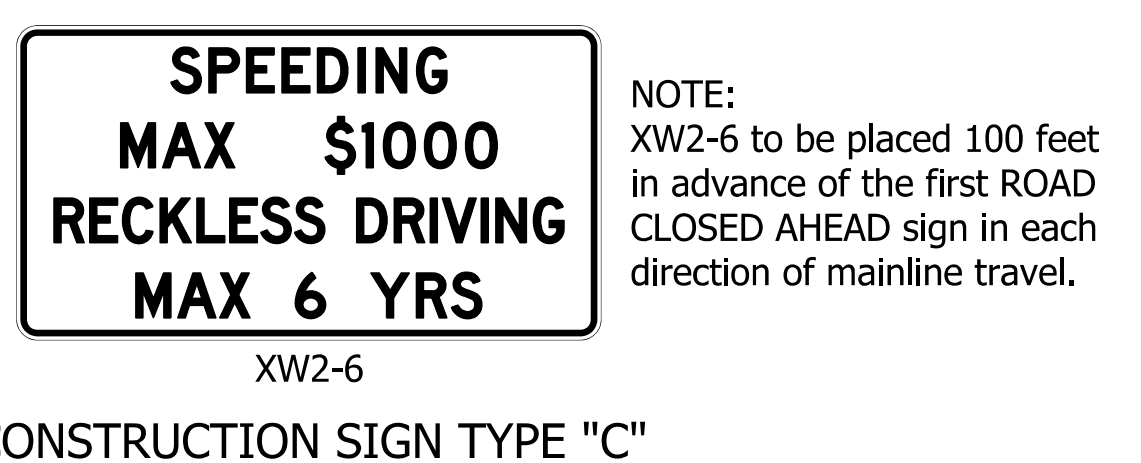
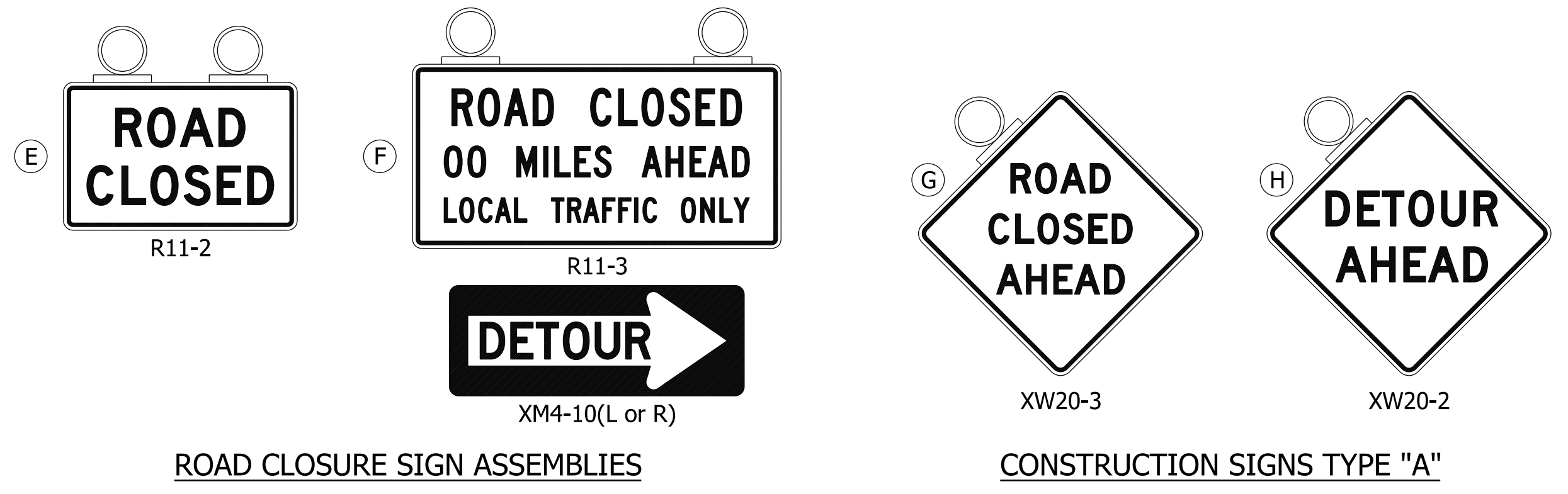
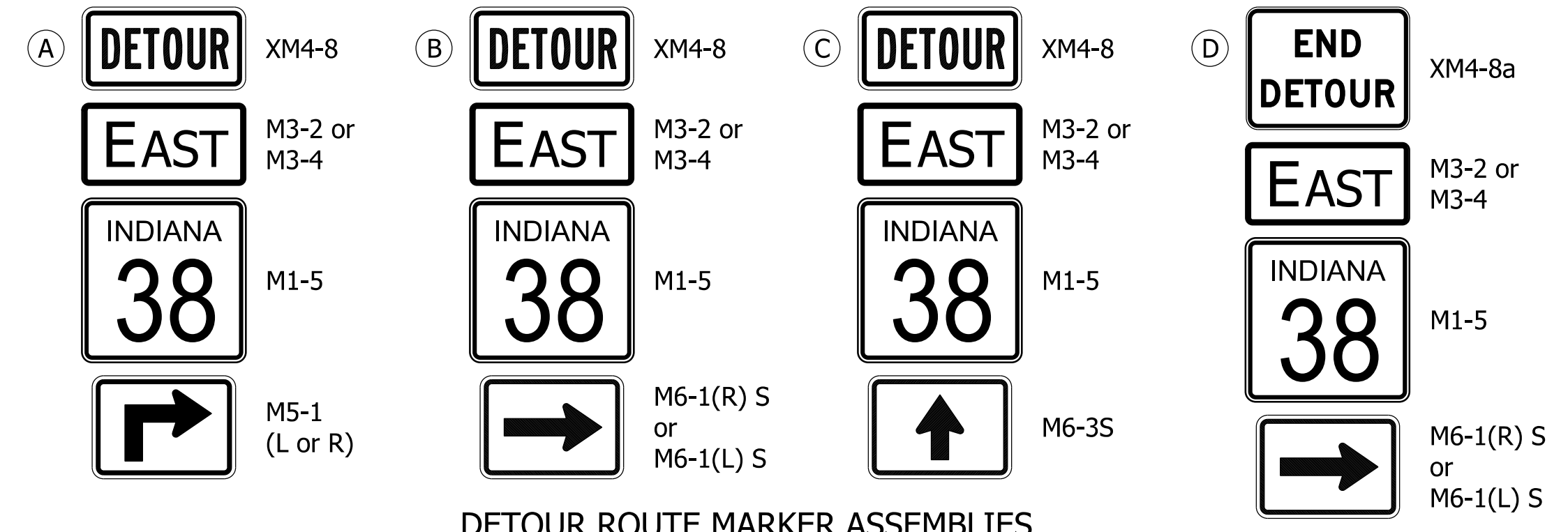
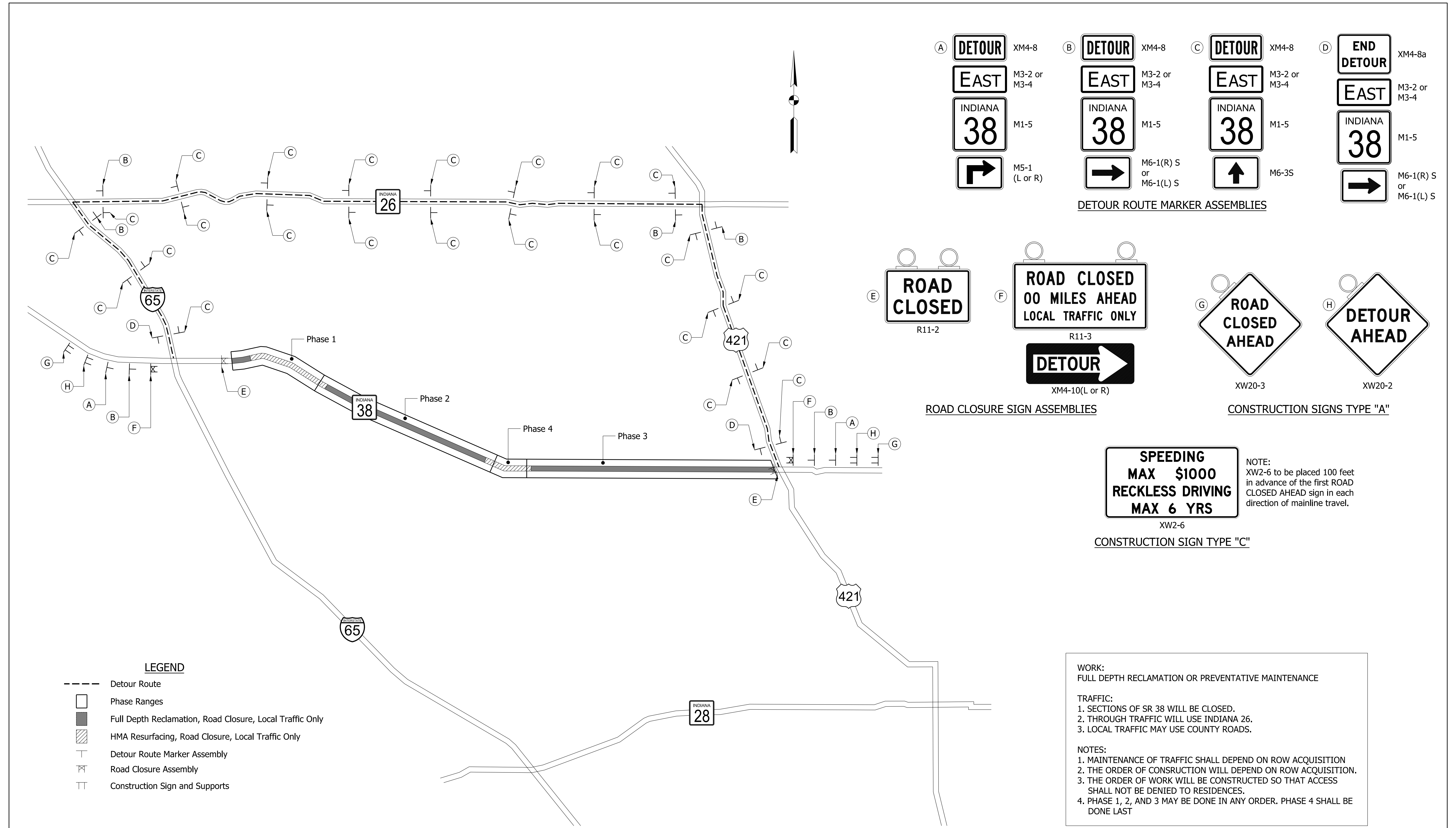
DESIGNED: KS DRAWN: MH

CHECKED: JR CHECKED: KS

INDIANA  
DEPARTMENT OF TRANSPORTATION

**PLAT NO. 1**  
**STA. 953+00 "A" TO STA. 960+00 "A"**

BRIDGE FILE	
SCALE	DESIGNATION
1" = 100'	1601074
SURVEY BOOK	SHEETS
	21 of 478
CONTRACT	PROJECT
RS-40528	1601074



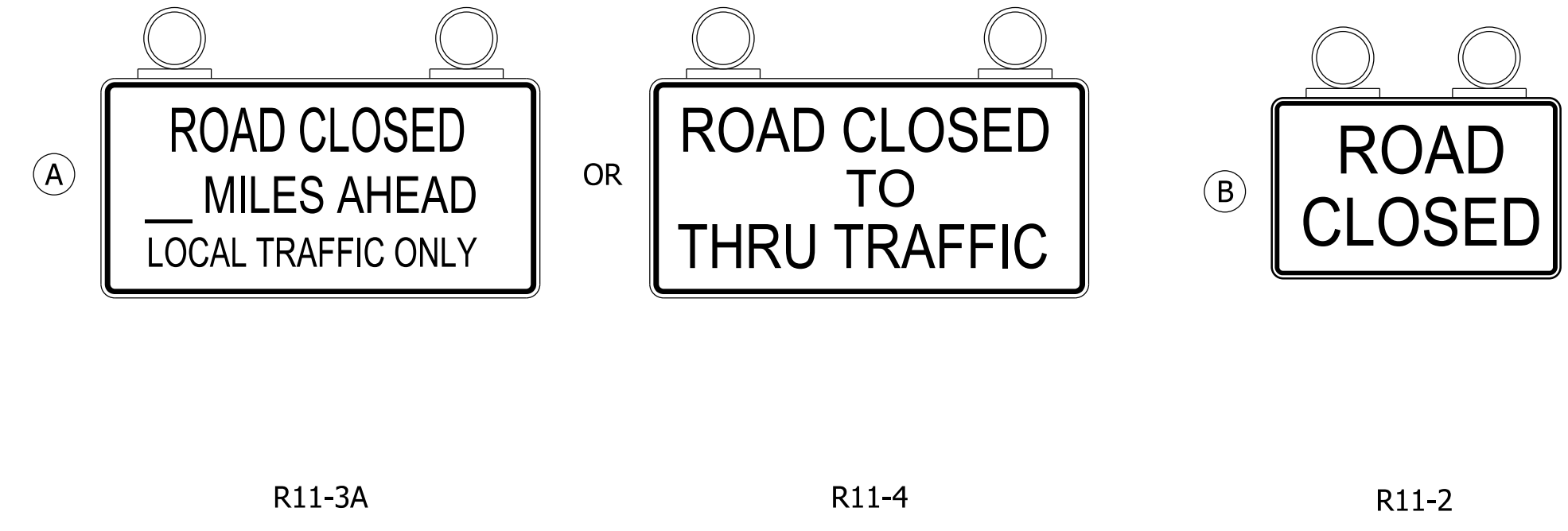
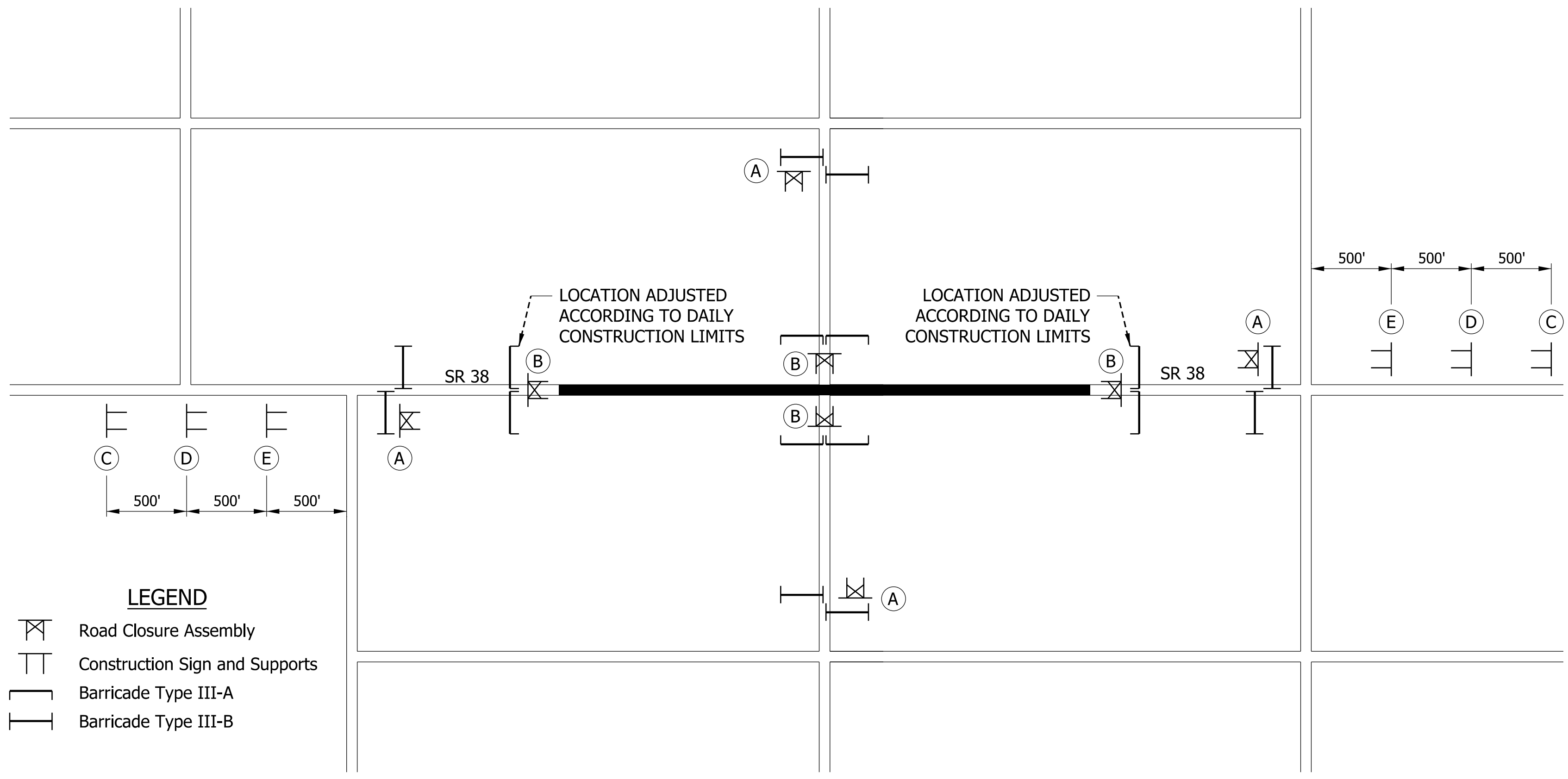
**WORK:**  
FULL DEPTH RECLAMATION OR PREVENTATIVE MAINTENANCE

**TRAFFIC:**  
1. SECTIONS OF SR 38 WILL BE CLOSED.  
2. THROUGH TRAFFIC WILL USE INDIANA 26.  
3. LOCAL TRAFFIC MAY USE COUNTY ROADS.

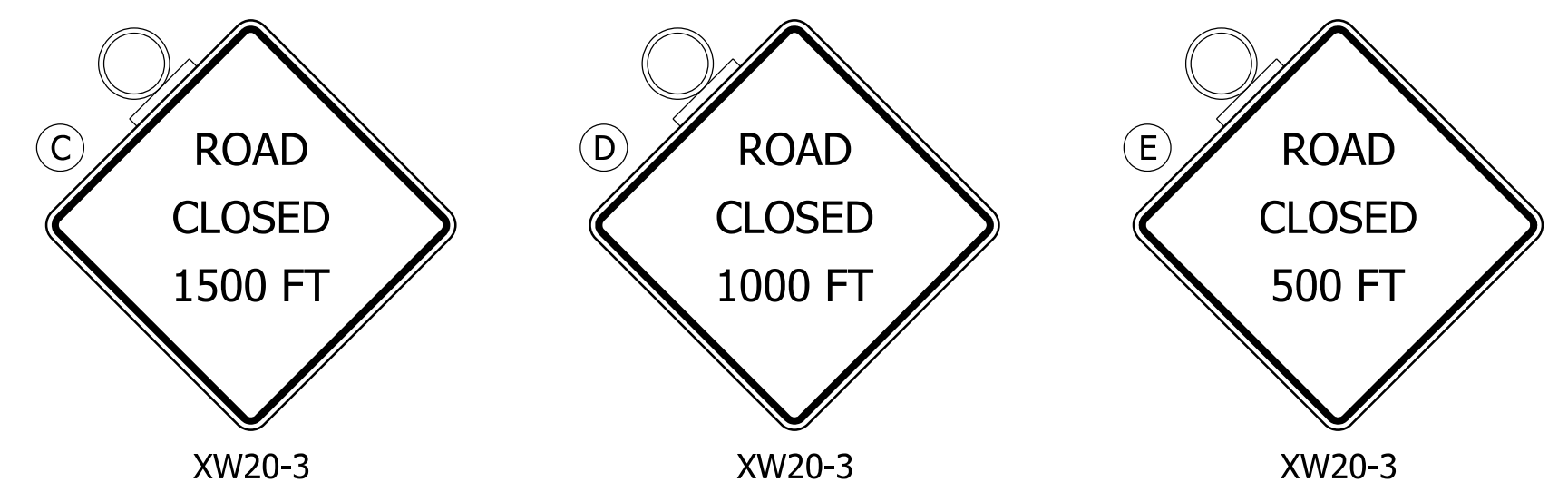
**NOTES:**  
1. MAINTENANCE OF TRAFFIC SHALL DEPEND ON ROW ACQUISITION  
2. THE ORDER OF CONSTRUCTION WILL DEPEND ON ROW ACQUISITION.  
3. THE ORDER OF WORK WILL BE CONSTRUCTED SO THAT ACCESS SHALL NOT BE DENIED TO RESIDENCES.  
4. PHASE 1, 2, AND 3 MAY BE DONE IN ANY ORDER. PHASE 4 SHALL BE DONE LAST

RECOMMENDED FOR APPROVAL _____ DESIGN ENGINEER	2/11/2021 DATE	INDIANA DEPARTMENT OF TRANSPORTATION	BRIDGE FILE
DESIGNED: KS	DRAWN: KS	MAINTENANCE OF TRAFFIC PROJECT DETOUR	SCALE NTS
CHECKED: JR	CHECKED: KS		DESIGNATION 1601074
			SURVEY BOOK
			SHEETS 22 of 478
			CONTRACT RS-40528
			PROJECT 1601074

SUMMARY OF QUANTITIES - MAINTENANCE OF TRAFFIC							
LOCATION			ROAD CLOSURE ASSEMBLY	CONSTRUCTION SIGN AND SUPPORTS	BARRICADE TYPE III-A	BARRICADE TYPE III-B	SIGN DESCRIPTION
ROADWAY	STATION	OFFSET	EACH	EACH	LFT	LFT	
TO BE COMPLETED WITH NEXT SUBMITTAL							
TOTAL							

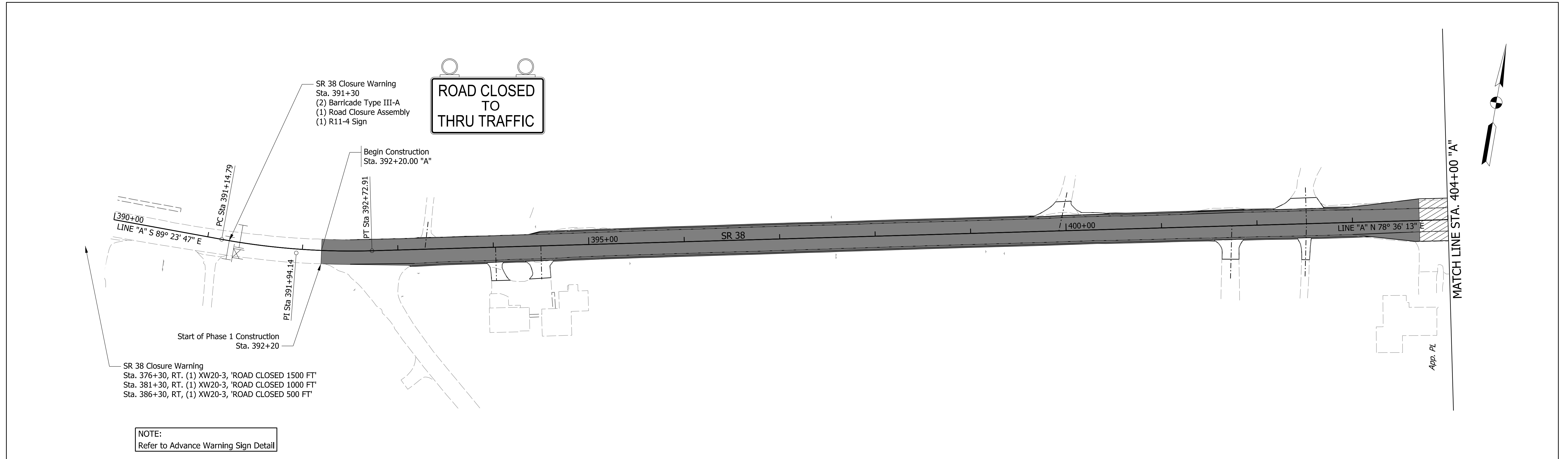


ROAD CLOSURE SIGN ASSEMBLIES

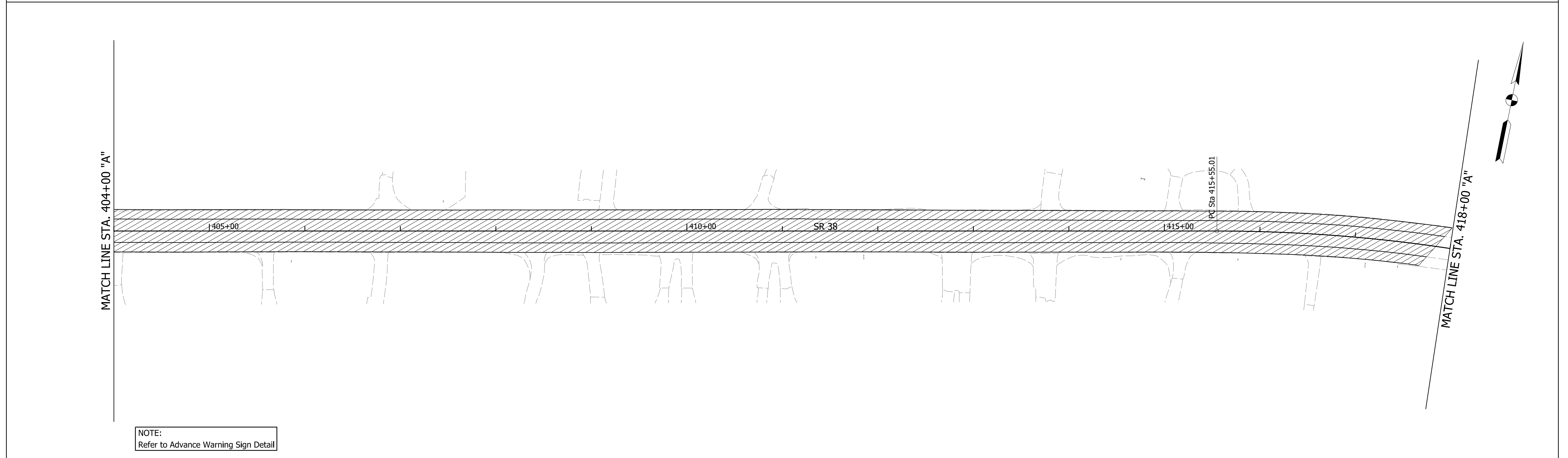


CONSTRUCTION SIGNS TYPE "A"

RECOMMENDED FOR APPROVAL	DESIGN ENGINEER	2/11/2021	DATE	INDIANA DEPARTMENT OF TRANSPORTATION	BRIDGE FILE
DESIGNED: KS	DRAWN: KS			MAINTENANCE OF TRAFFIC ADVANCE WARNING SIGN DETAIL	SCALE: NTS
CHECKED: JR	CHECKED: KS				DESIGNATION: 1601074
					SURVEY BOOK SHEETS
					23 of 478
					CONTRACT PROJECT
					RS-40528 1601074



NOTE:  
Refer to Advance Warning Sign Detail



NOTE:  
Refer to Advance Warning Sign Detail

**LEGEND**

- Full Depth Reclamation
- Road Closure Assembly
- HMA Resurfacing
- Barricade Type III-B


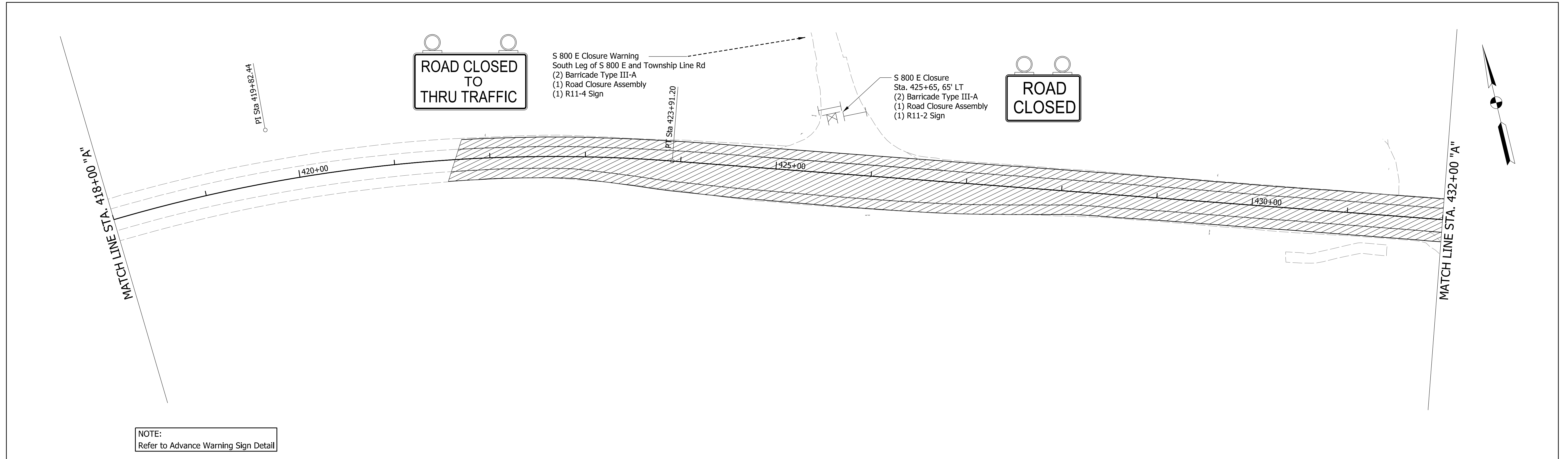
RECOMMENDED FOR APPROVAL _____ DESIGN ENGINEER	2/11/2021 DATE
DESIGNED: KS	DRAWN: KS
CHECKED: WB	CHECKED: KS

INDIANA  
DEPARTMENT OF TRANSPORTATION

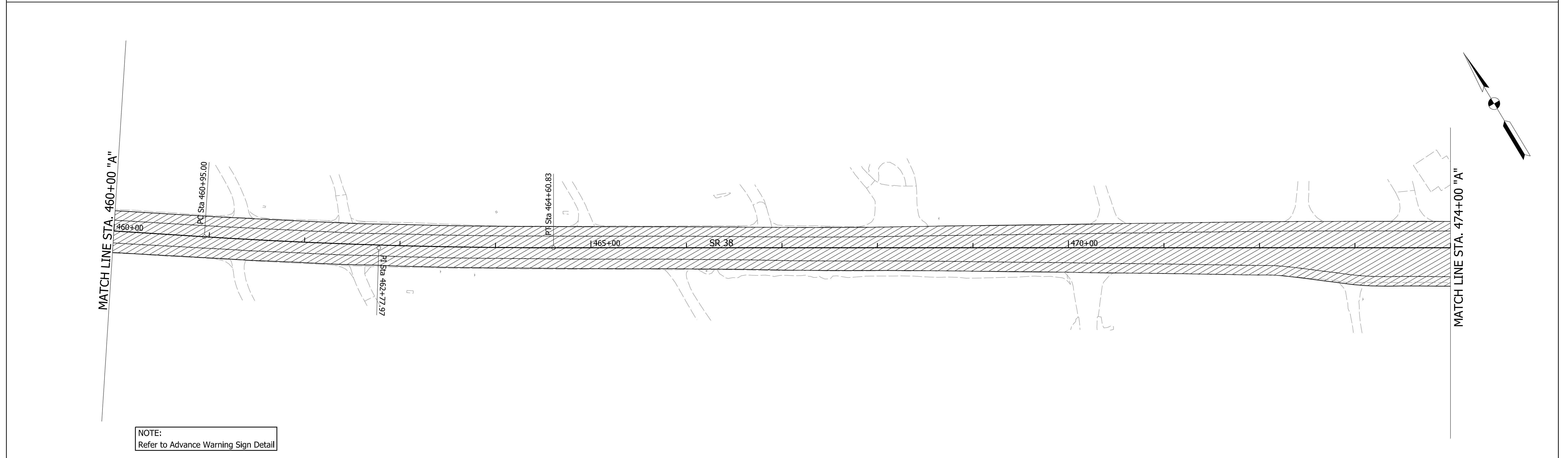
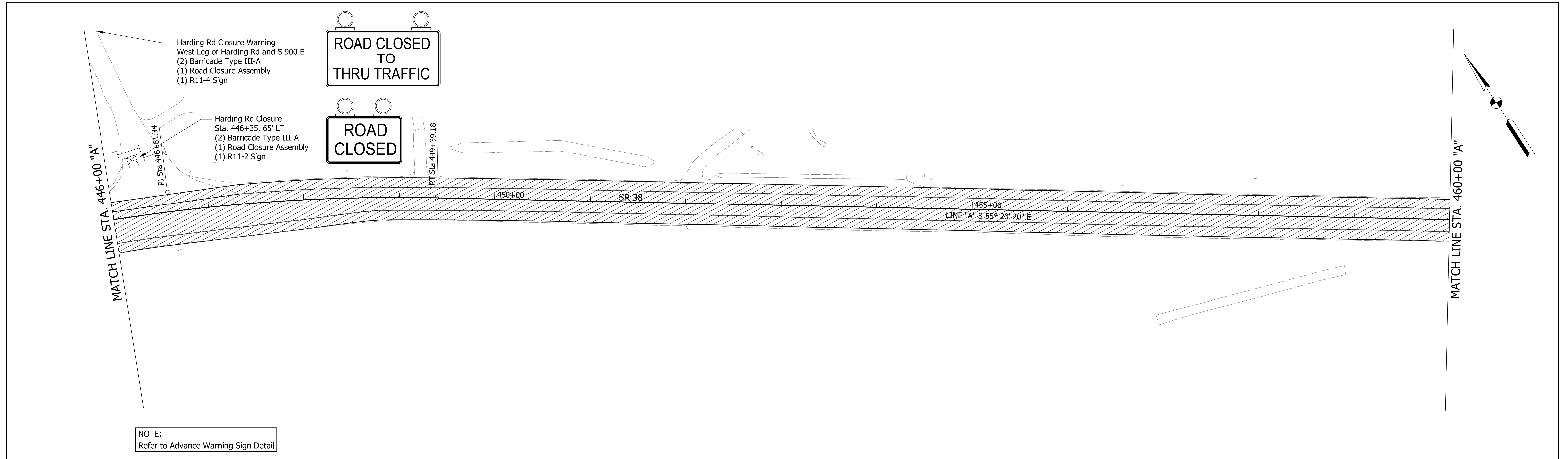
**MAINTENANCE OF TRAFFIC  
PHASE 1**

BRIDGE FILE	
SCALE 1" = 50'	DESIGNATION 1601074
SURVEY BOOK	SHEETS 24 of 478
CONTRACT RS-40528	PROJECT 1601074

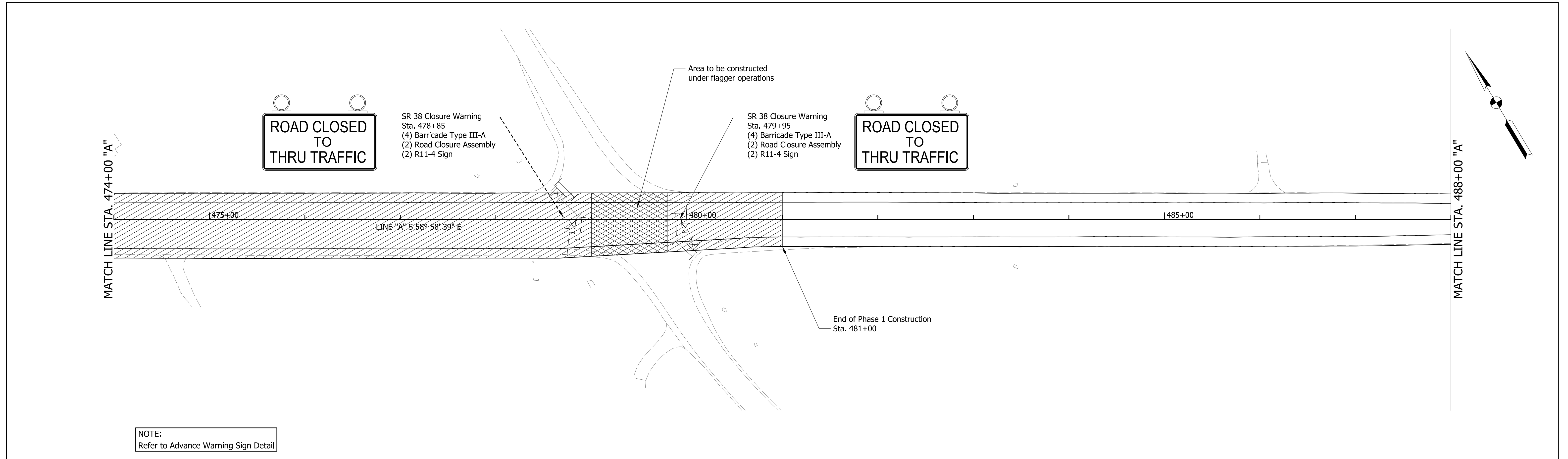




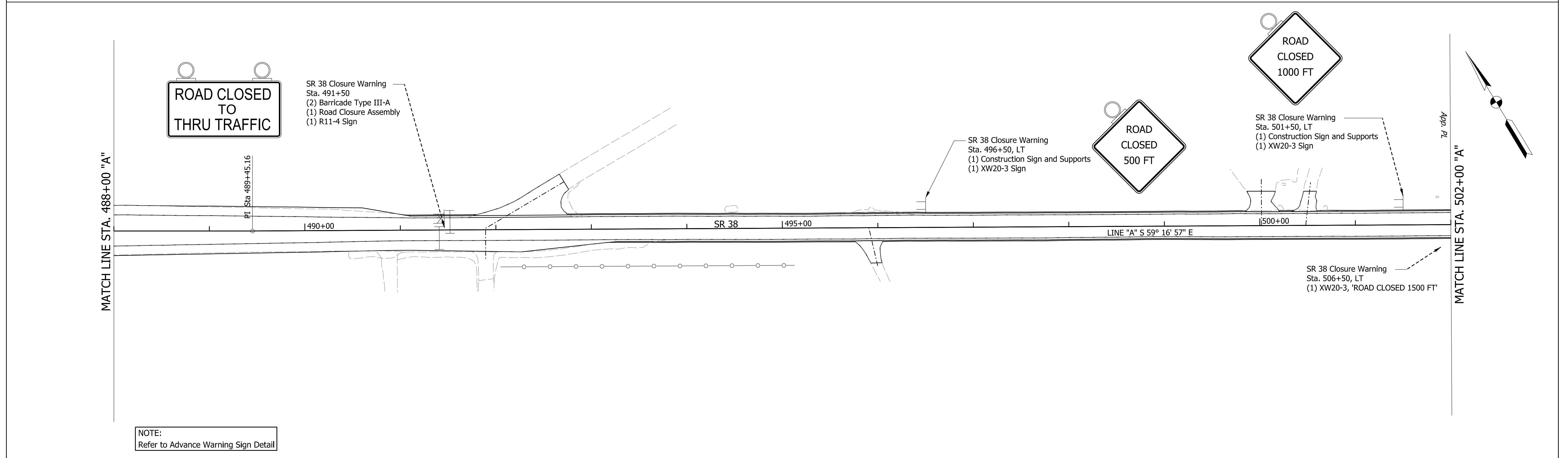
<p><b>LEGEND</b></p> <p>Full Depth Reclamation</p> <p>HMA Resurfacing</p> <p>Road Closure Assembly</p> <p>Barricade Type III-B</p>		<p>RECOMMENDED FOR APPROVAL</p> <p>DESIGN ENGINEER _____ DATE <u>2/11/2021</u></p> <p>DESIGNED: KS DRAWN: KS</p> <p>CHECKED: WB CHECKED: KS</p>	<p>INDIANA DEPARTMENT OF TRANSPORTATION</p> <p><b>MAINTENANCE OF TRAFFIC PHASE 1</b></p>	<p>BRIDGE FILE</p> <p>SCALE 1" = 50'</p> <p>SURVEY BOOK</p> <p>CONTRACT RS-40528</p>	<p>DESIGNATION 1601074</p> <p>SHEETS 25 of 478</p> <p>PROJECT 1601074</p>
--	--	---	--	--	---



<p><b>LEGEND</b></p> <p>Full Depth Reclamation</p> <p>HMA Resurfacing</p> <p>Road Closure Assembly</p> <p>Barricade Type III-B</p>		<p>RECOMMENDED FOR APPROVAL _____ DATE 2/11/2021</p> <p>DESIGN ENGINEER _____</p> <p>DESIGNED: KS _____ DRAWN: KS _____</p> <p>CHECKED: WB _____ CHECKED: KS _____</p>	<p>INDIANA DEPARTMENT OF TRANSPORTATION</p> <p>MAINTENANCE OF TRAFFIC PHASE 1</p>	<p>BRIDGE FILE</p> <p>SCALE 1" = 50'</p> <p>DESIGNATION 1601074</p> <p>SURVEY BOOK _____ SHEETS 26 of 478</p> <p>CONTRACT RS-40528 PROJECT 1601074</p>
--	--	--	---	--



NOTE:  
Refer to Advance Warning Sign Detail



NOTE:  
Refer to Advance Warning Sign Detail

**LEGEND**

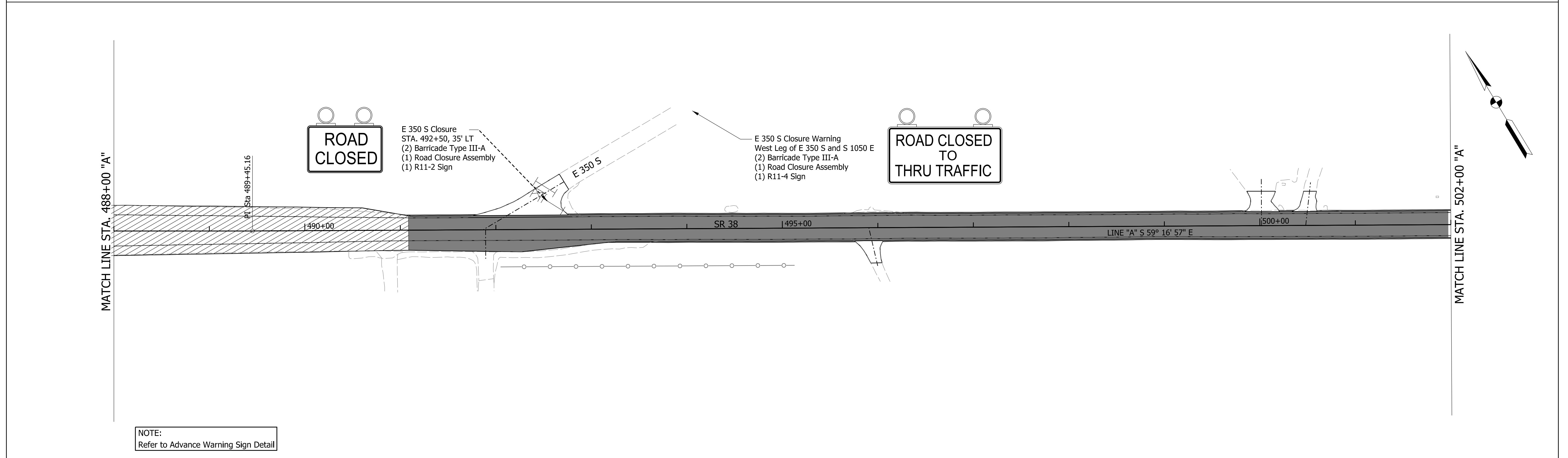
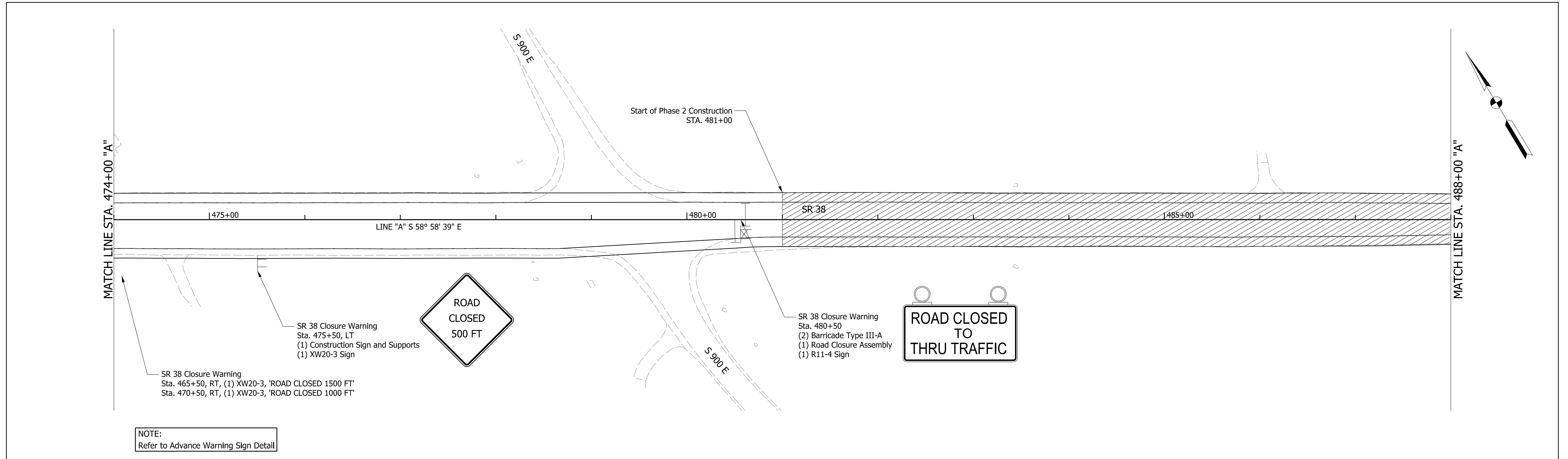
- Full Depth Reclamation
- HMA Resurfacing
- Road Closure Assembly
- Construction Sign and Supports
- Barricade Type III-B

RECOMMENDED FOR APPROVAL _____ DESIGN ENGINEER	2/11/2021 DATE
DESIGNED: KS	DRAWN: KS
CHECKED: WB	CHECKED: KS


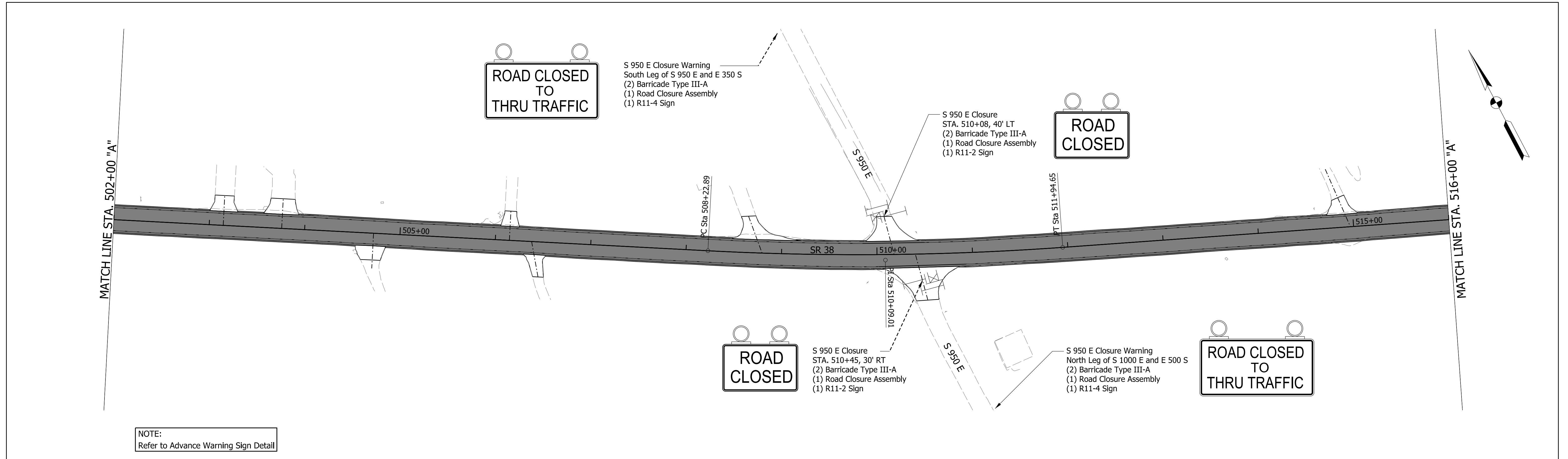
INDIANA  
DEPARTMENT OF TRANSPORTATION

**MAINTENANCE OF TRAFFIC  
PHASE 1**

BRIDGE FILE	
SCALE 1" = 50'	DESIGNATION 1601074
SURVEY BOOK	SHEETS 27 of 478
CONTRACT RS-40528	PROJECT 1601074



<p><b>LEGEND</b></p> <p>Full Depth Reclamation</p> <p>HMA Resurfacing</p> <p>Road Closure Assembly</p> <p>Construction Sign and Supports</p> <p>Barricade Type III-B</p>		<p>RECOMMENDED FOR APPROVAL</p> <p>DESIGN ENGINEER _____ DATE 2/11/2021</p> <p>DESIGNED: KS DRAWN: KS</p> <p>CHECKED: WB CHECKED: KS</p>	<p>INDIANA DEPARTMENT OF TRANSPORTATION</p> <p>MAINTENANCE OF TRAFFIC PHASE 2</p>	<p>BRIDGE FILE</p> <p>SCALE 1" = 50'</p> <p>DESIGNATION 1601074</p> <p>SURVEY BOOK</p> <p>28 of 478 SHEETS</p> <p>CONTRACT RS-40528 PROJECT 1601074</p>
--	--	--	---	---



**LEGEND**

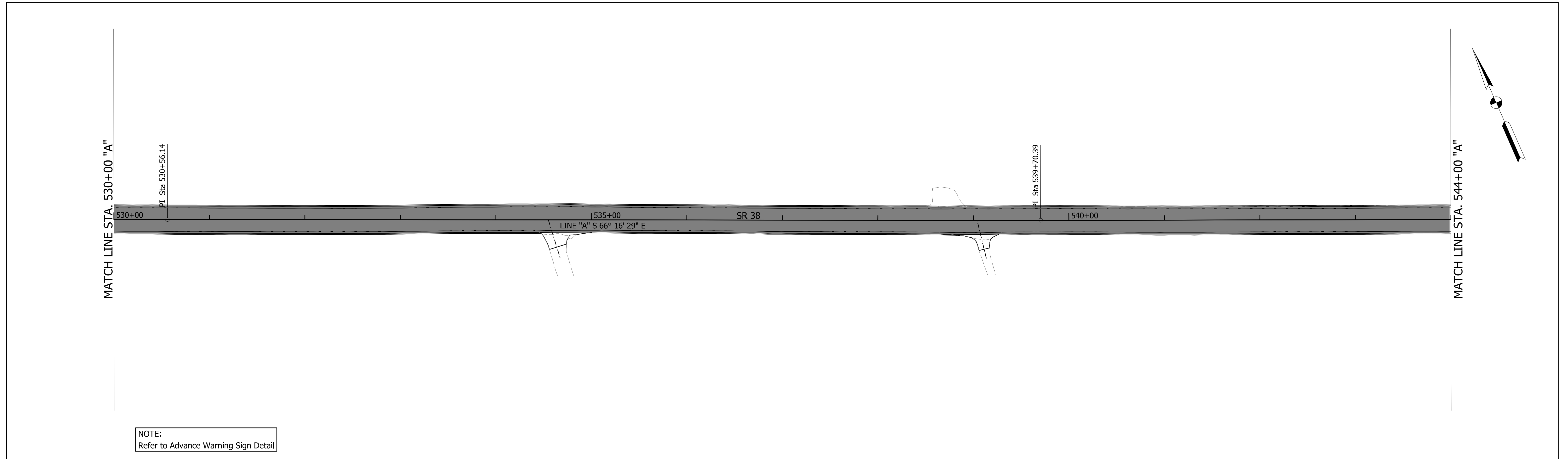
- Full Depth Reclamation
- HMA Resurfacing
- Road Closure Assembly
- Barricade Type III-B

RECOMMENDED FOR APPROVAL _____ DESIGN ENGINEER	2/11/2021 DATE
DESIGNED: KS	DRAWN: KS
CHECKED: WB	CHECKED: KS

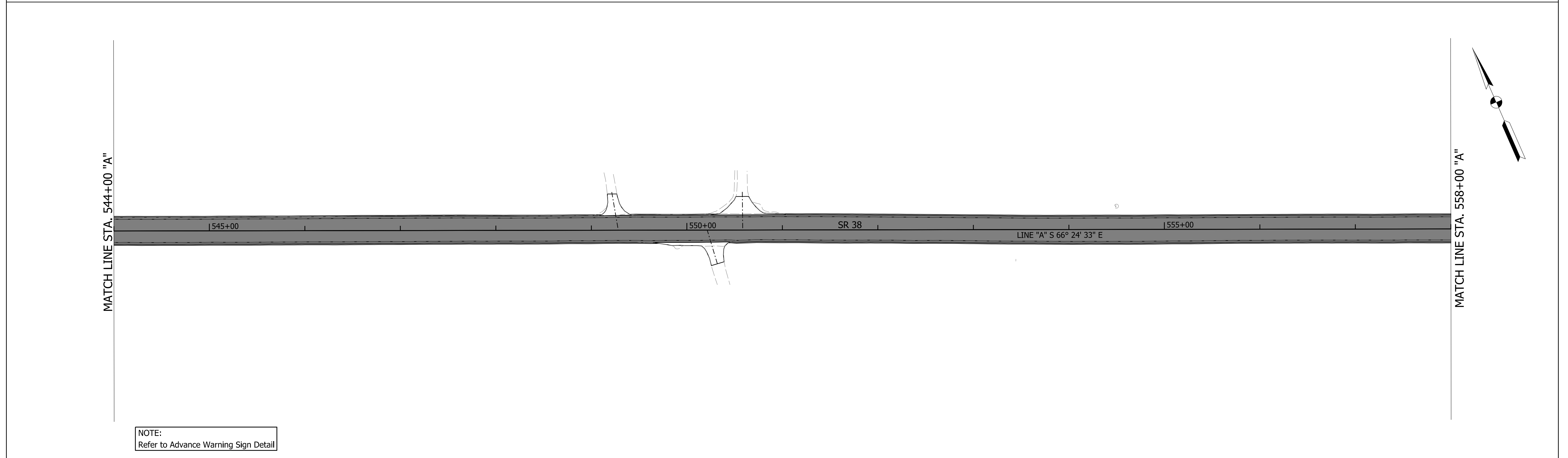
INDIANA  
DEPARTMENT OF TRANSPORTATION

**MAINTENANCE OF TRAFFIC  
PHASE 2**

BRIDGE FILE	
SCALE 1" = 50'	DESIGNATION 1601074
SURVEY BOOK	SHEETS 29 of 478
CONTRACT RS-40528	PROJECT 1601074

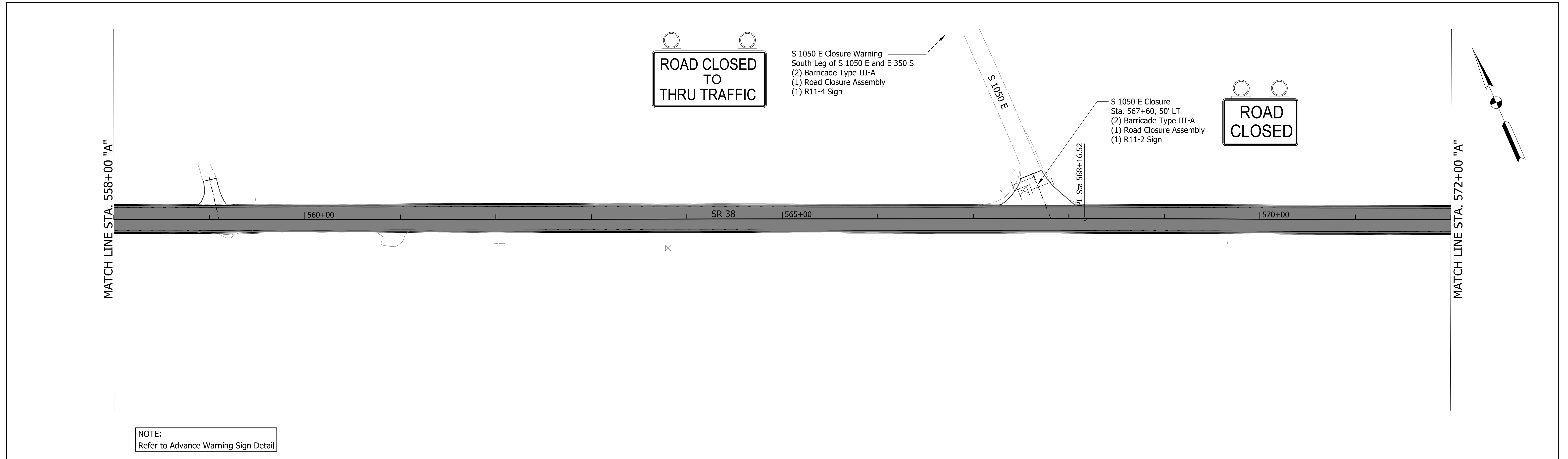


NOTE:  
Refer to Advance Warning Sign Detail

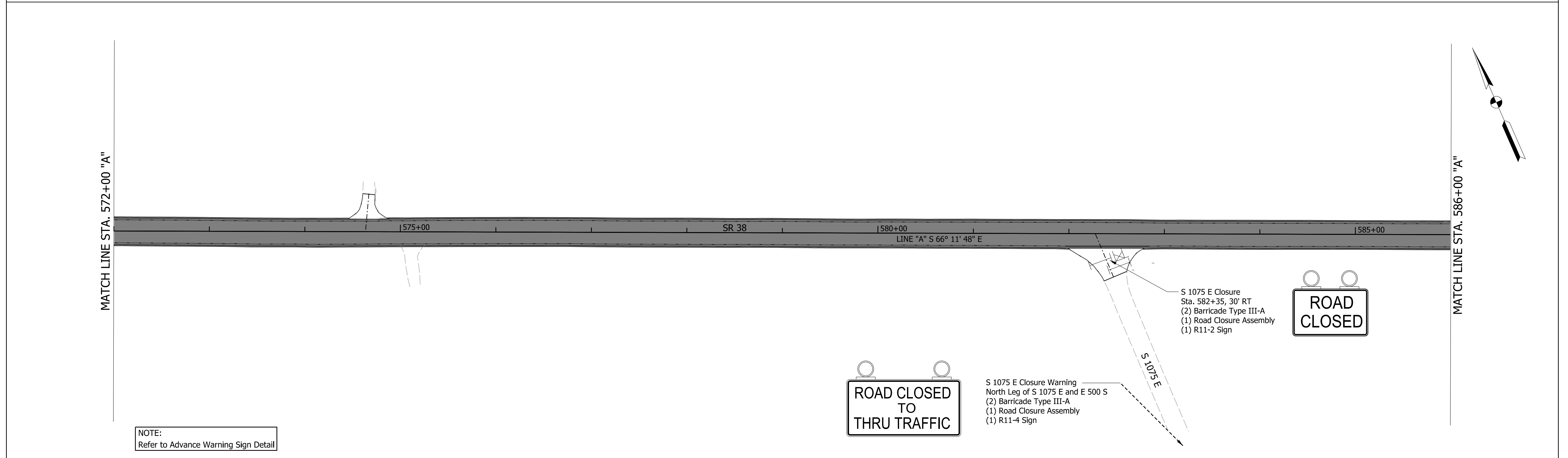


NOTE:  
Refer to Advance Warning Sign Detail

	<b>LEGEND</b>		RECOMMENDED FOR APPROVAL _____ DESIGN ENGINEER <u>2/11/2021</u> DATE	INDIANA DEPARTMENT OF TRANSPORTATION		BRIDGE FILE
				DESIGNED: KS _____ DRAWN: KS _____ CHECKED: WB _____ CHECKED: KS _____	<b>MAINTENANCE OF TRAFFIC          PHASE 2</b>	
				SHEETS 30 of 478 PROJECT 1601074		DESIGNATION 1601074



NOTE:  
Refer to Advance Warning Sign Detail



NOTE:  
Refer to Advance Warning Sign Detail

**LEGEND**

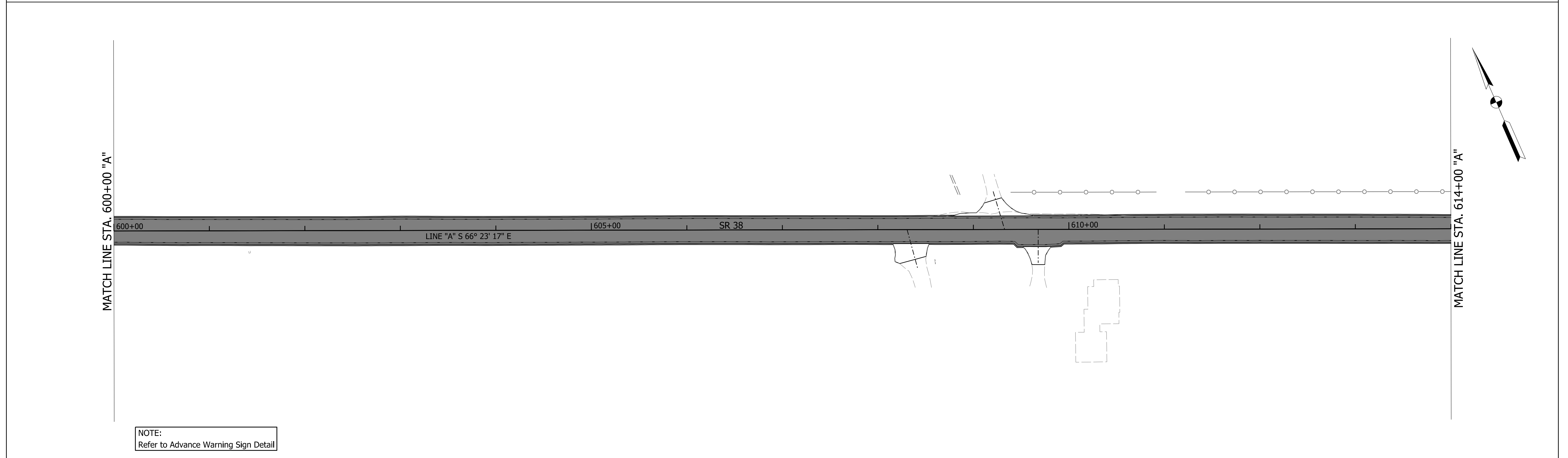
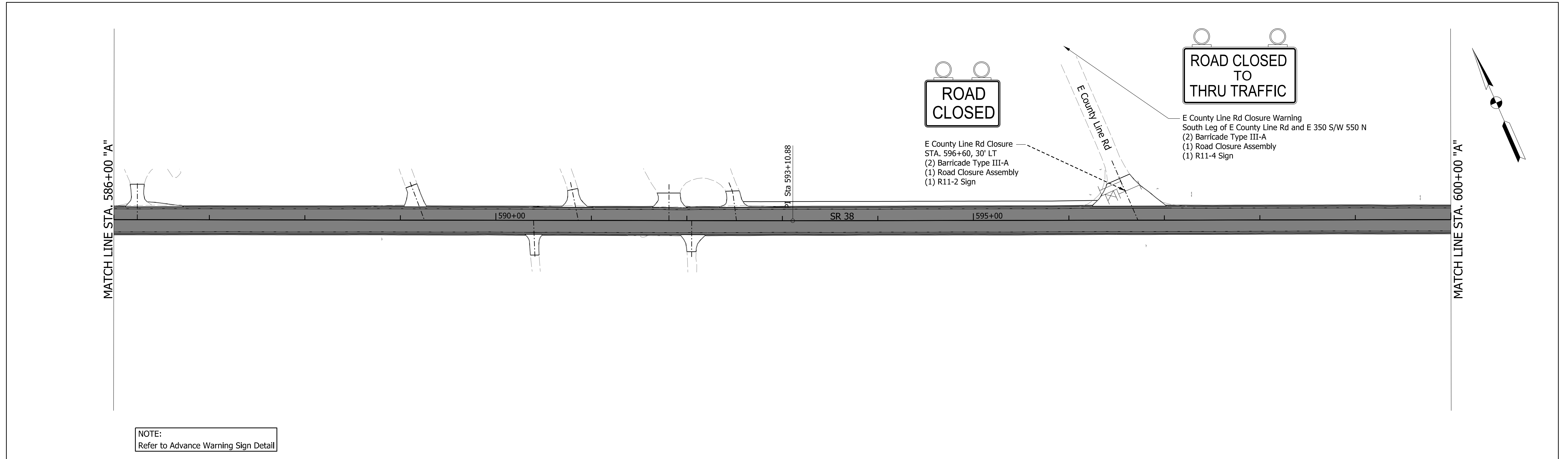
- Full Depth Reclamation
- HMA Resurfacing
- Road Closure Assembly
- Barricade Type III-B

RECOMMENDED FOR APPROVAL _____	DATE <u>2/11/2021</u>
DESIGNED: KS _____	DRAWN: KS _____
CHECKED: WB _____	CHECKED: KS _____

INDIANA  
DEPARTMENT OF TRANSPORTATION


**MAINTENANCE OF TRAFFIC  
PHASE 2**

BRIDGE FILE	DESIGNATION
SCALE 1" = 50'	1601074
SURVEY BOOK	SHEETS
CONTRACT RS-40528	31 of 478
	PROJECT 1601074

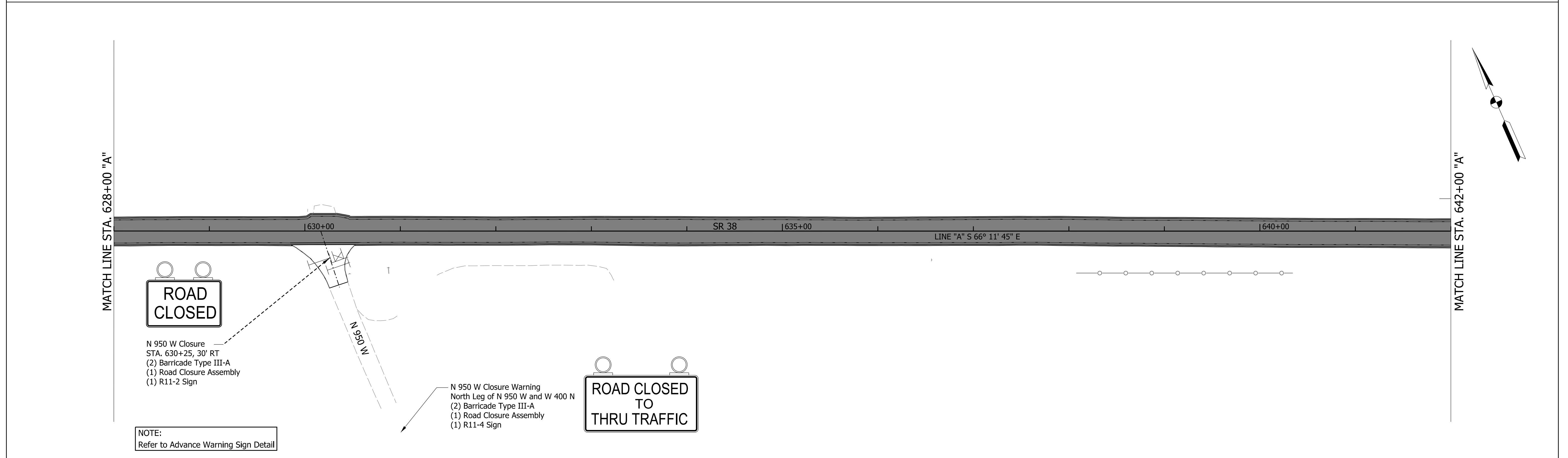


<b>LEGEND</b> Full Depth Reclamation HMA Resurfacing Road Closure Assembly Barricade Type III-B		RECOMMENDED FOR APPROVAL _____ DESIGN ENGINEER _____ DATE <u>2/11/2021</u>	INDIANA DEPARTMENT OF TRANSPORTATION  <b>MAINTENANCE OF TRAFFIC          PHASE 2</b>	BRIDGE FILE  SCALE 1" = 50'  SURVEY BOOK  CONTRACT RS-40528	DESIGNATION 1601074  SHEETS 32 of 478  PROJECT 1601074
---	--	---	---	---	---





NOTE:  
Refer to Advance Warning Sign Detail



NOTE:  
Refer to Advance Warning Sign Detail

**LEGEND**

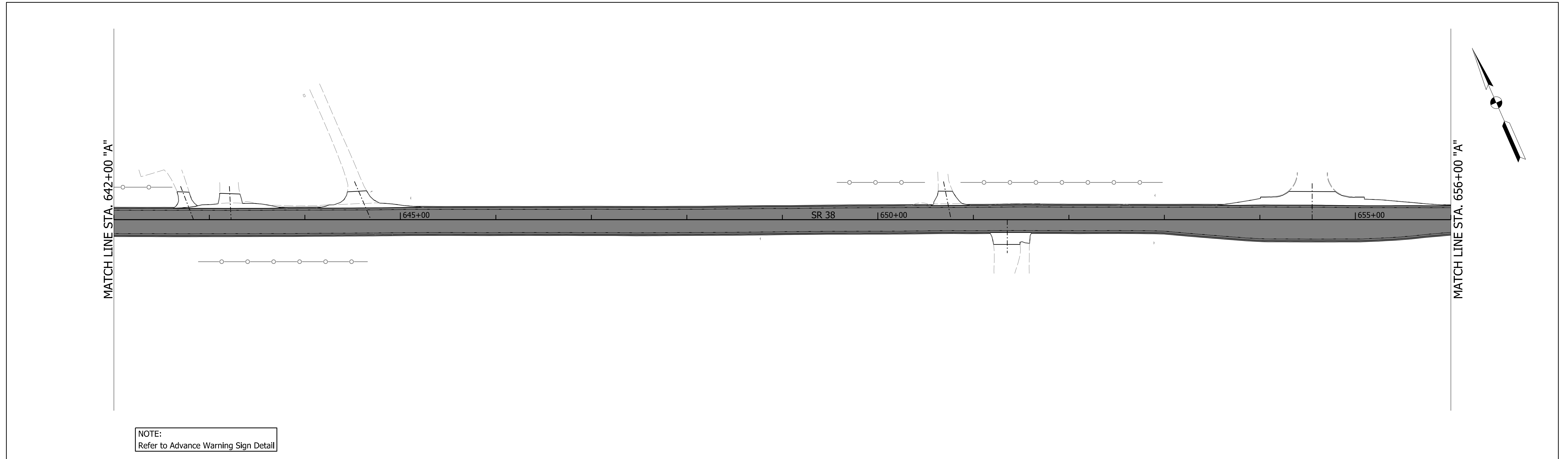
- Full Depth Reclamation
- HMA Resurfacing
- Road Closure Assembly
- Barricade Type III-B

RECOMMENDED FOR APPROVAL _____ DESIGN ENGINEER	2/11/2021 DATE
DESIGNED: KS	DRAWN: KS
CHECKED: WB	CHECKED: KS

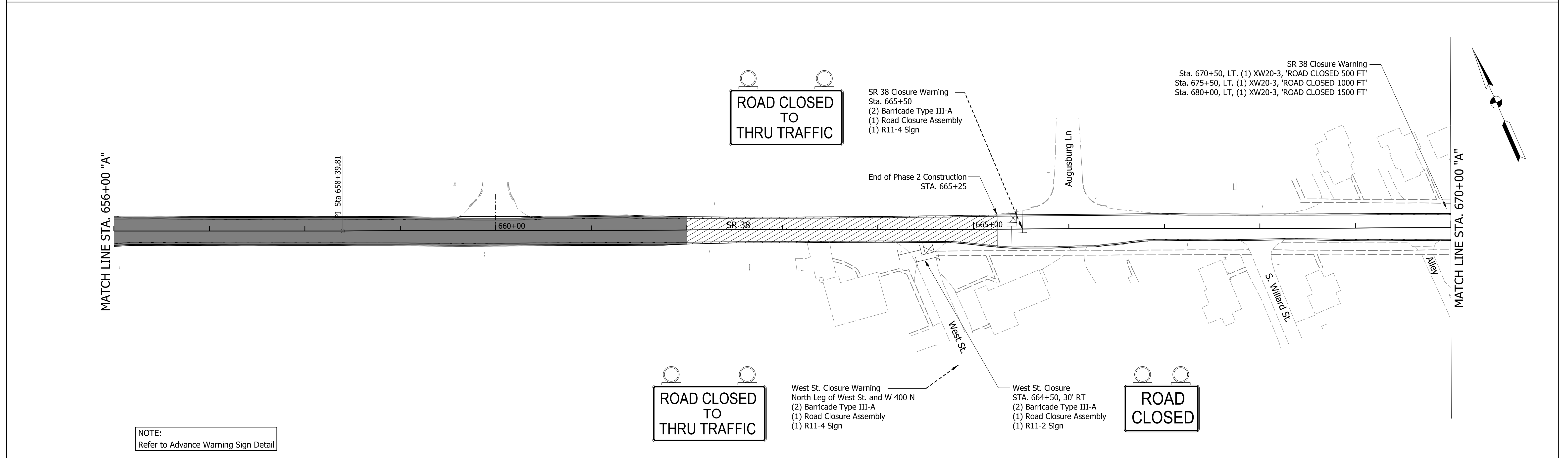
INDIANA  
DEPARTMENT OF TRANSPORTATION

**MAINTENANCE OF TRAFFIC  
PHASE 2**

BRIDGE FILE	
SCALE 1" = 50'	DESIGNATION 1601074
SURVEY BOOK	SHEETS 33 of 478
CONTRACT RS-40528	PROJECT 1601074



NOTE:  
Refer to Advance Warning Sign Detail



NOTE:  
Refer to Advance Warning Sign Detail

**LEGEND**


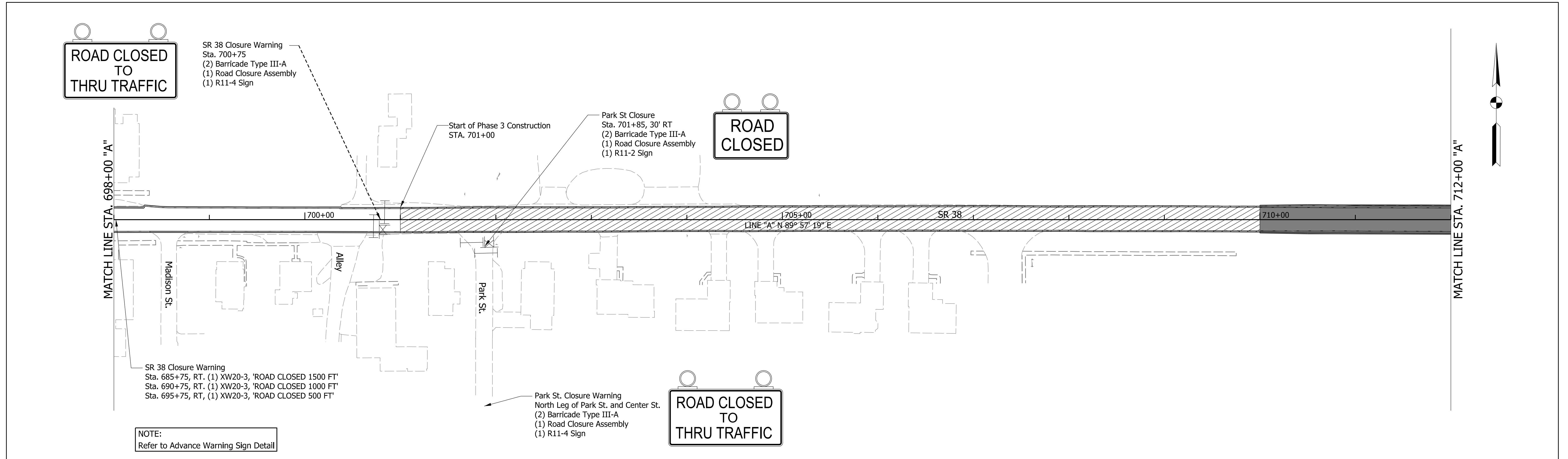
- Full Depth Reclamation
- Road Closure Assembly
- HMA Resurfacing
- Barricade Type III-B

RECOMMENDED FOR APPROVAL _____ DESIGN ENGINEER	2/11/2021 DATE
DESIGNED: KS	DRAWN: KS
CHECKED: WB	CHECKED: KS

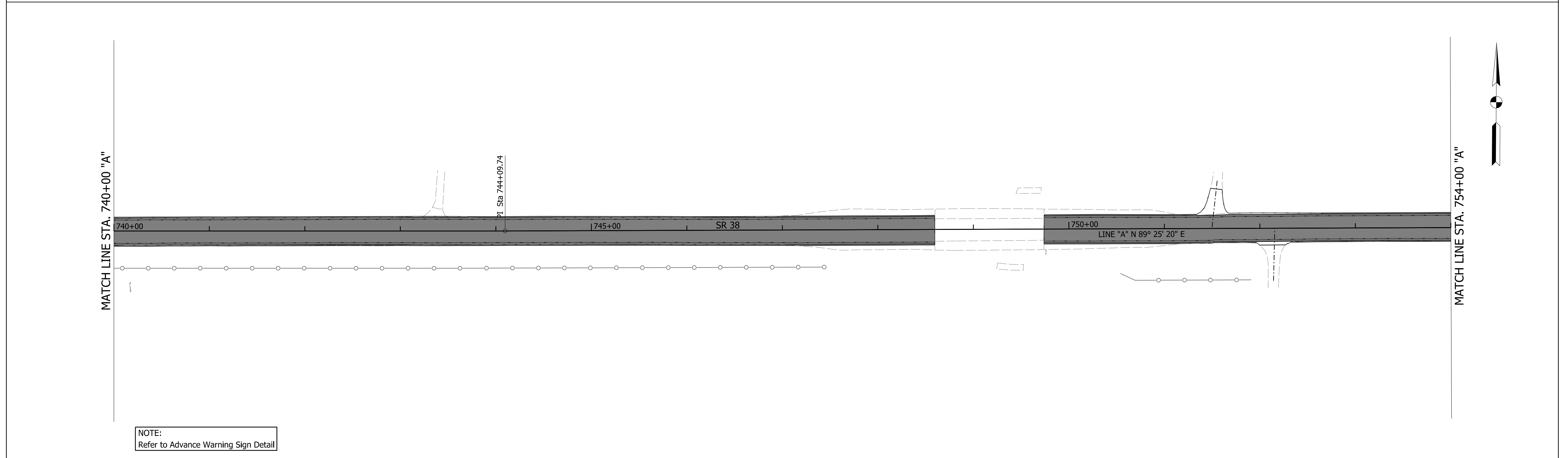

INDIANA  
DEPARTMENT OF TRANSPORTATION

**MAINTENANCE OF TRAFFIC  
PHASE 2**

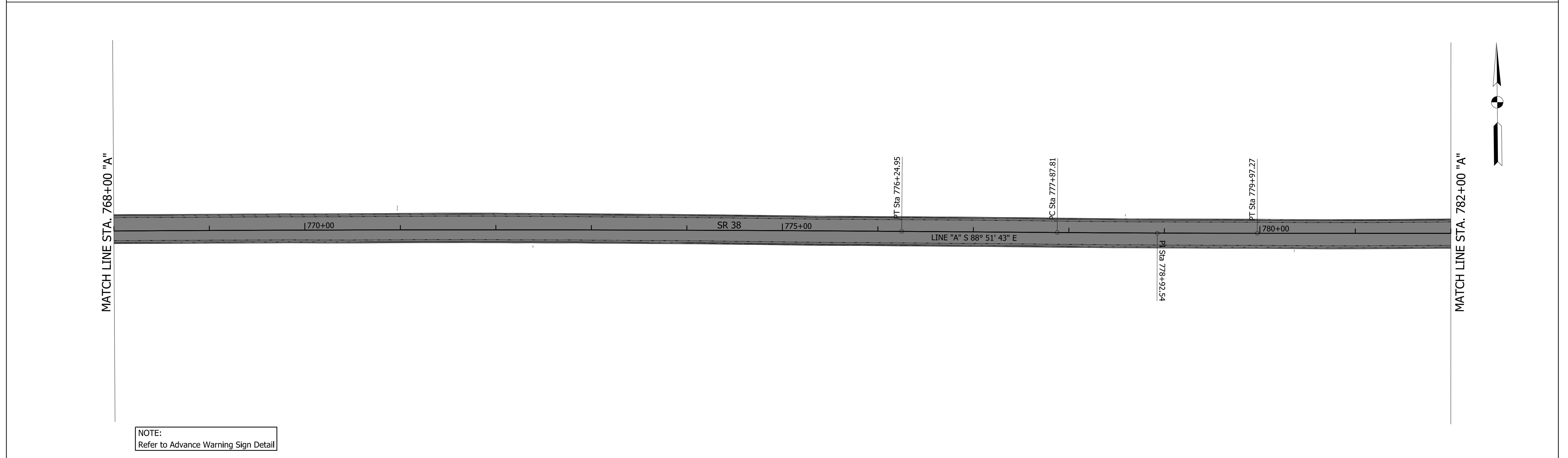
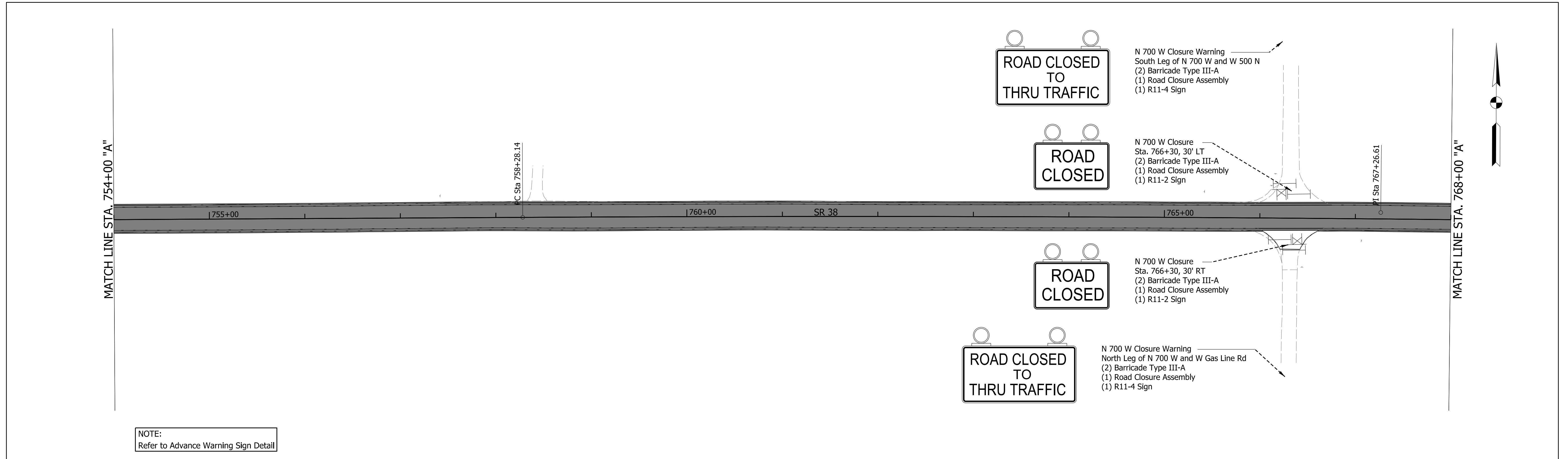
BRIDGE FILE	
SCALE	DESIGNATION
1" = 50'	1601074
SURVEY BOOK	SHEETS
CONTRACT	34 of 478
RS-40528	PROJECT
	1601074



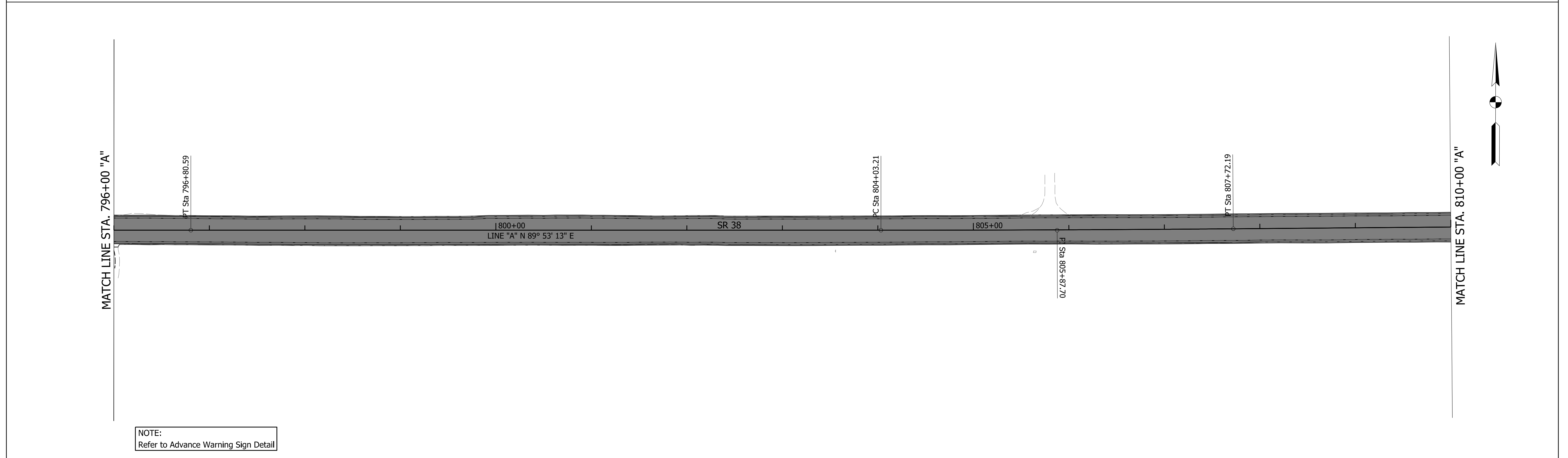
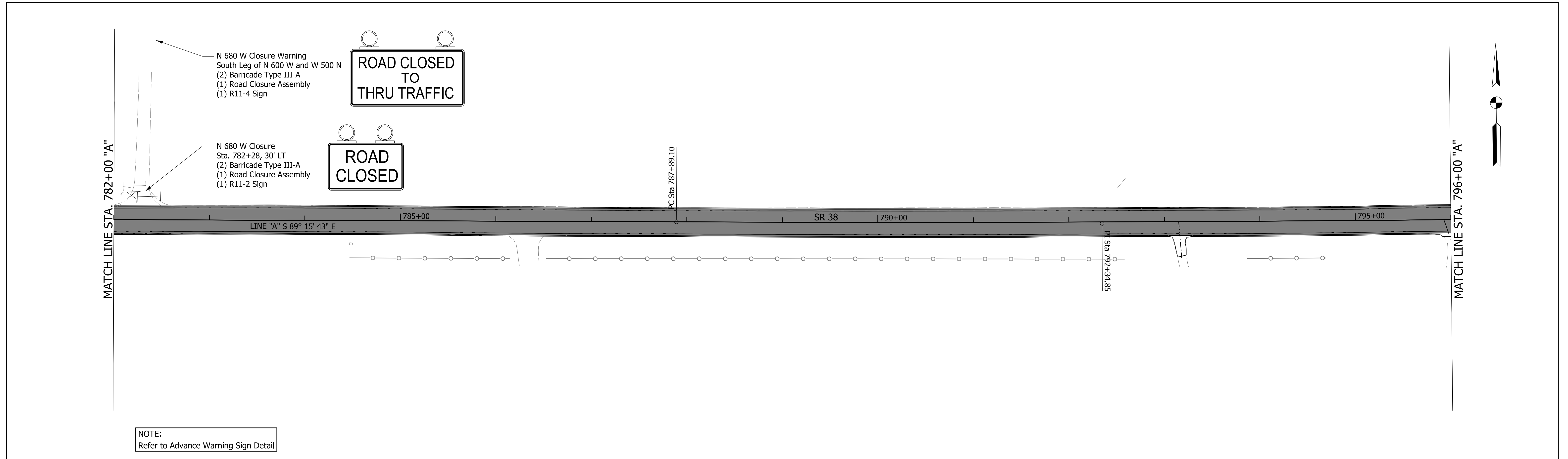
<b>LEGEND</b> Full Depth Reclamation HMA Resurfacing Road Closure Assembly Barricade Type III-B		RECOMMENDED FOR APPROVAL _____ DESIGN ENGINEER _____ DATE <u>2/11/2021</u>	INDIANA DEPARTMENT OF TRANSPORTATION  <b>MAINTENANCE OF TRAFFIC          PHASE 3</b>	BRIDGE FILE  SCALE 1" = 50' SURVEY BOOK _____ CONTRACT RS-40528	DESIGNATION 1601074  SHEETS 35 of 478 PROJECT 1601074
---	--	---	---	---	---



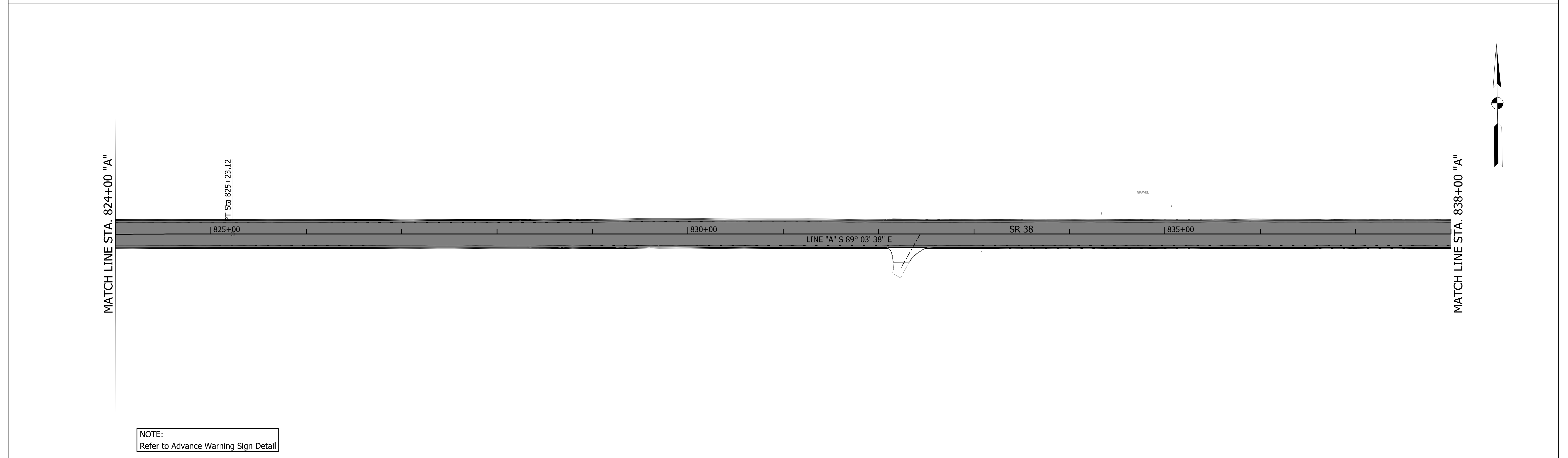
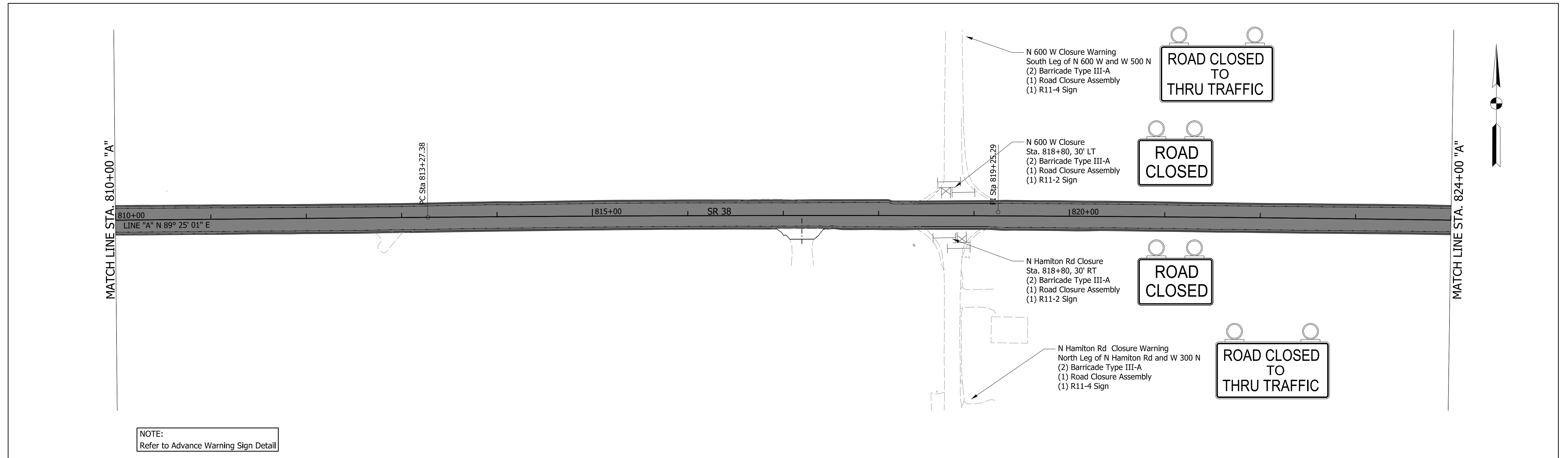
	<b>LEGEND</b>		RECOMMENDED FOR APPROVAL _____ DESIGN ENGINEER _____ DATE <u>2/11/2021</u>	INDIANA DEPARTMENT OF TRANSPORTATION		BRIDGE FILE
				DESIGNED: KS _____ DRAWN: KS _____ CHECKED: WB _____ CHECKED: KS _____	<b>MAINTENANCE OF TRAFFIC PHASE 3</b>	



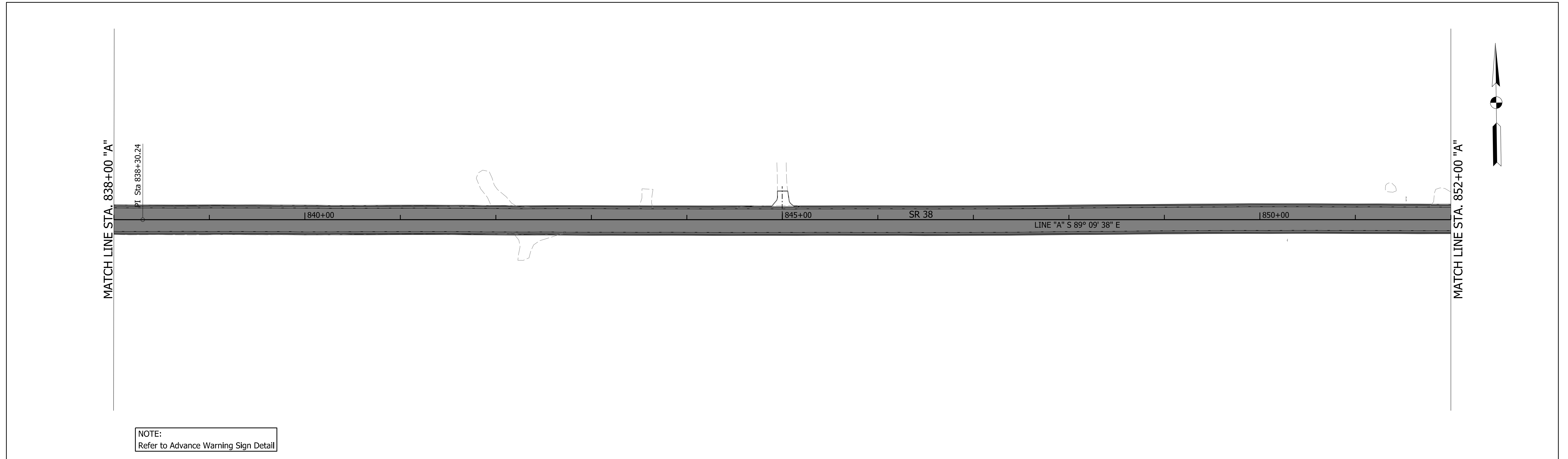
	<b>LEGEND</b>		RECOMMENDED FOR APPROVAL _____ DESIGN ENGINEER _____ DATE <u>2/11/2021</u>	INDIANA DEPARTMENT OF TRANSPORTATION		BRIDGE FILE
				<b>MAINTENANCE OF TRAFFIC          PHASE 3</b>		SCALE 1" = 50' SURVEY BOOK _____ CONTRACT RS-40528



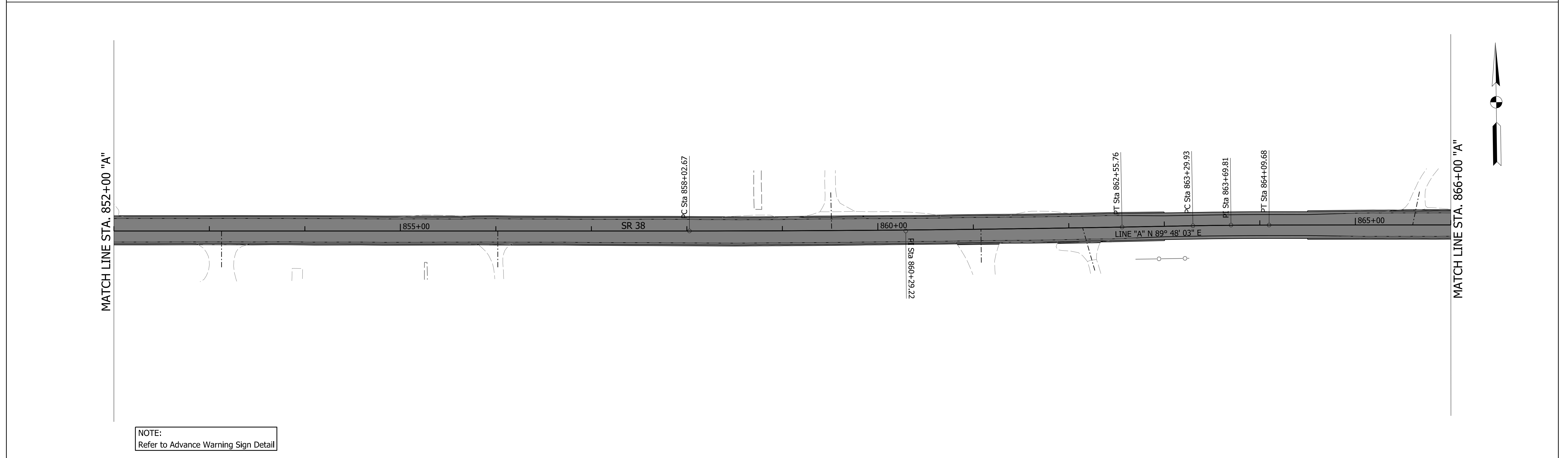
	<b>LEGEND</b>		RECOMMENDED FOR APPROVAL _____ DESIGN ENGINEER _____ DATE <u>2/11/2021</u>	INDIANA DEPARTMENT OF TRANSPORTATION		BRIDGE FILE
				<b>MAINTENANCE OF TRAFFIC PHASE 3</b>		DESIGNATION 1601074
			DESIGNED: KS	DRAWN: KS	SCALE 1" = 50' SURVEY BOOK _____ SHEETS 38 of 478	
			CHECKED: WB	CHECKED: KS	CONTRACT RS-40528 PROJECT 1601074	



	<b>LEGEND</b>		RECOMMENDED FOR APPROVAL _____ DESIGN ENGINEER _____ DATE <u>2/11/2021</u>	INDIANA DEPARTMENT OF TRANSPORTATION		BRIDGE FILE
	MAINTENANCE OF TRAFFIC PHASE 3			SCALE 1" = 50' SURVEY BOOK _____ CONTRACT RS-40528	DESIGNATION 1601074 SHEETS 39 of 478 PROJECT 1601074	



NOTE:  
Refer to Advance Warning Sign Detail



NOTE:  
Refer to Advance Warning Sign Detail

**LEGEND**


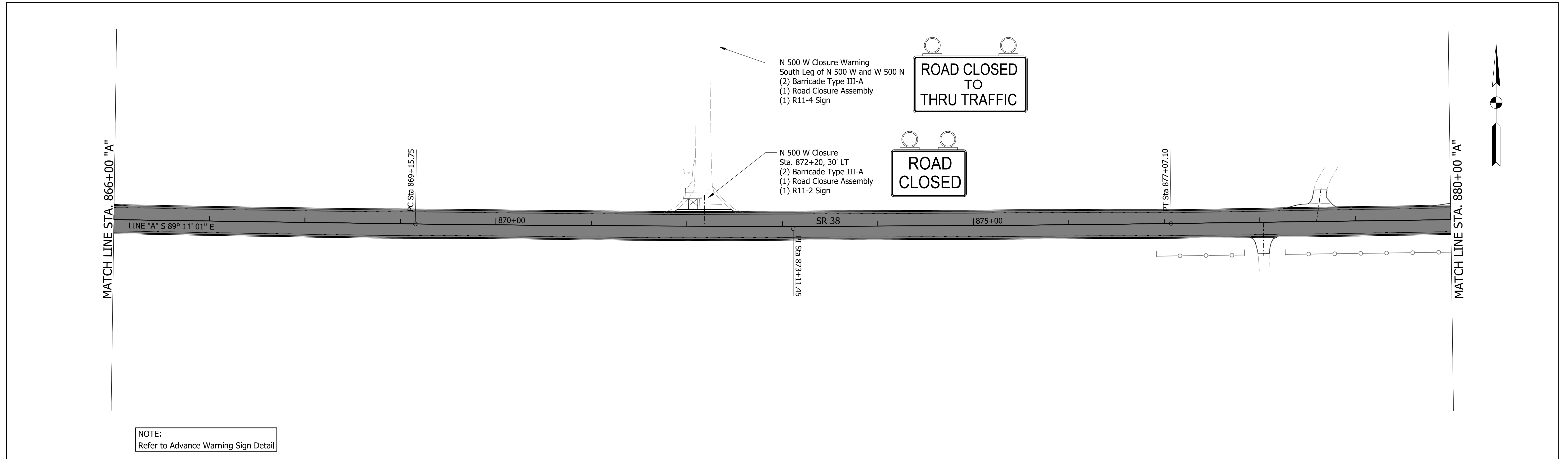
- Full Depth Reclamation
- Road Closure Assembly
- HMA Resurfacing
- Barricade Type III-B

RECOMMENDED FOR APPROVAL _____	DESIGN ENGINEER _____ DATE <u>2/11/2021</u>
DESIGNED: KS _____	DRAWN: KS _____
CHECKED: WB _____	CHECKED: KS _____

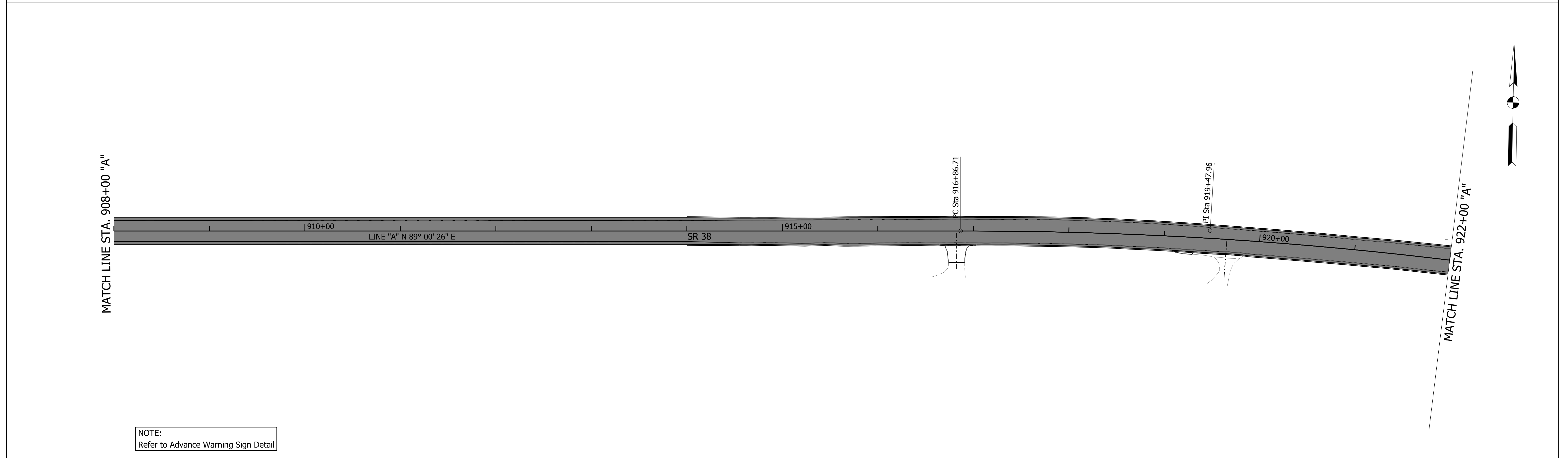
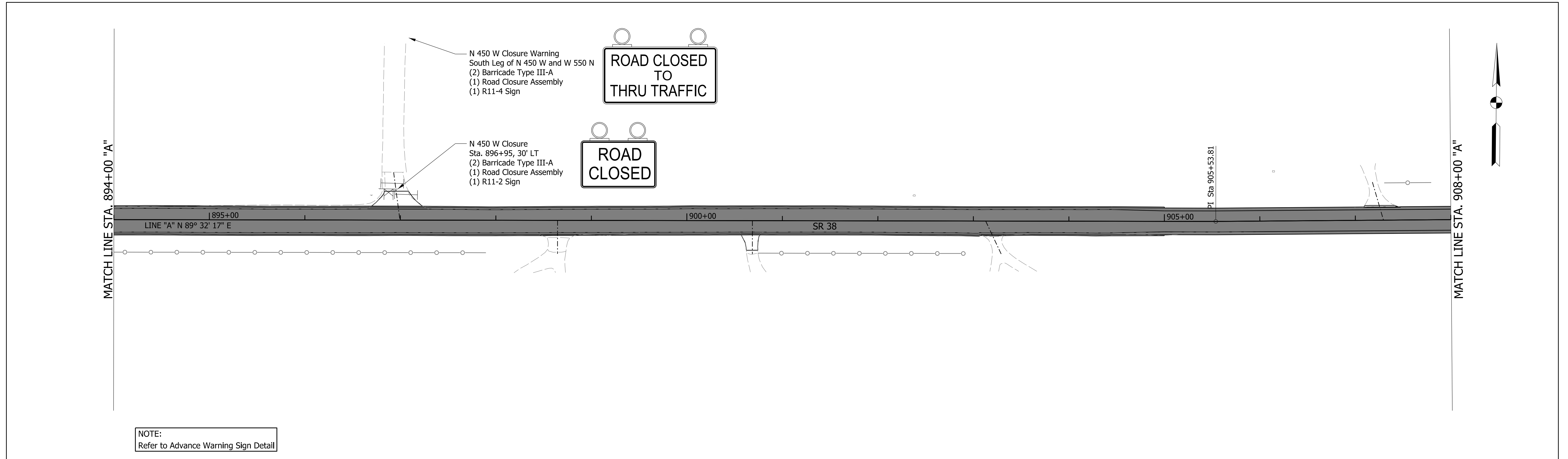
INDIANA  
DEPARTMENT OF TRANSPORTATION  
  
**MAINTENANCE OF TRAFFIC  
PHASE 3**

SCALE 1" = 50'	BRIDGE FILE DESIGNATION 1601074
SURVEY BOOK	SHEETS 40 of 478
CONTRACT RS-40528	PROJECT 1601074

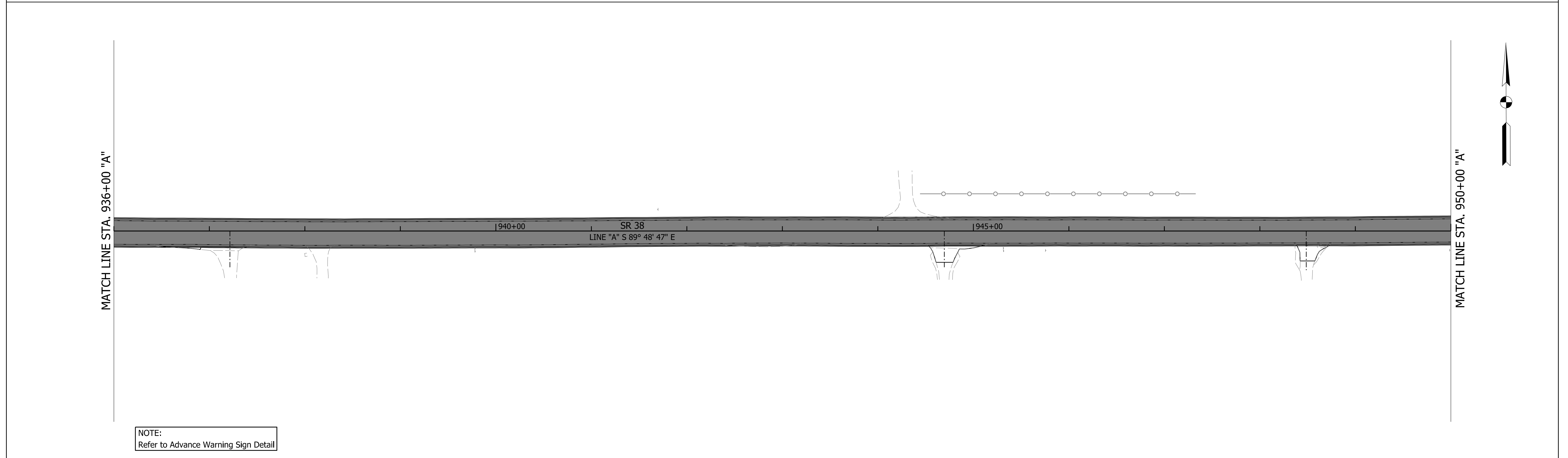
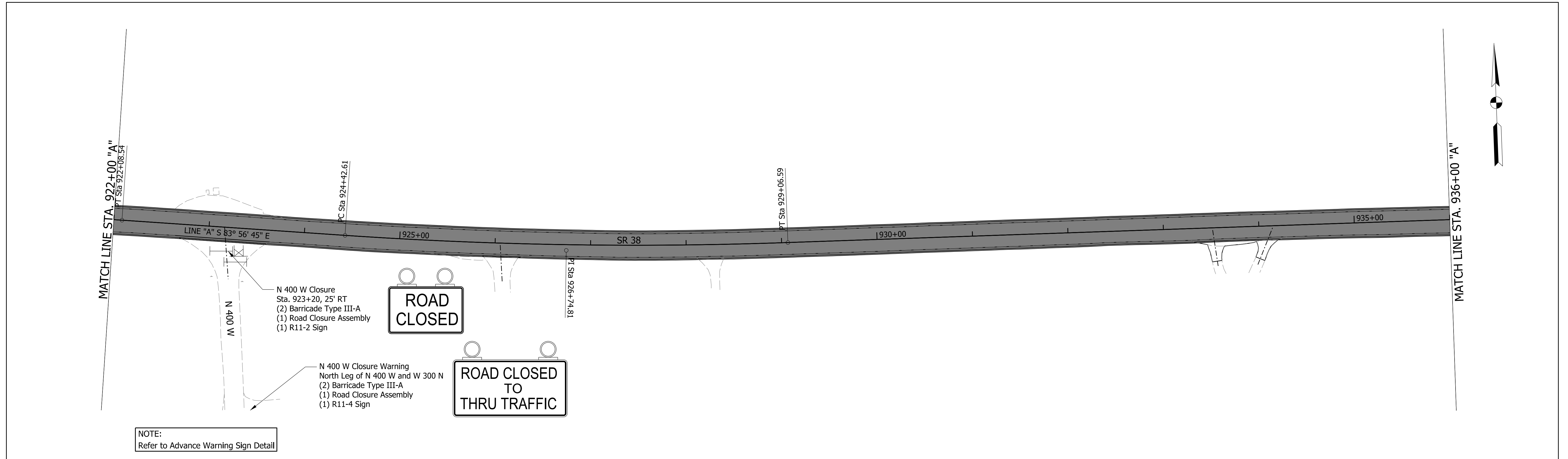




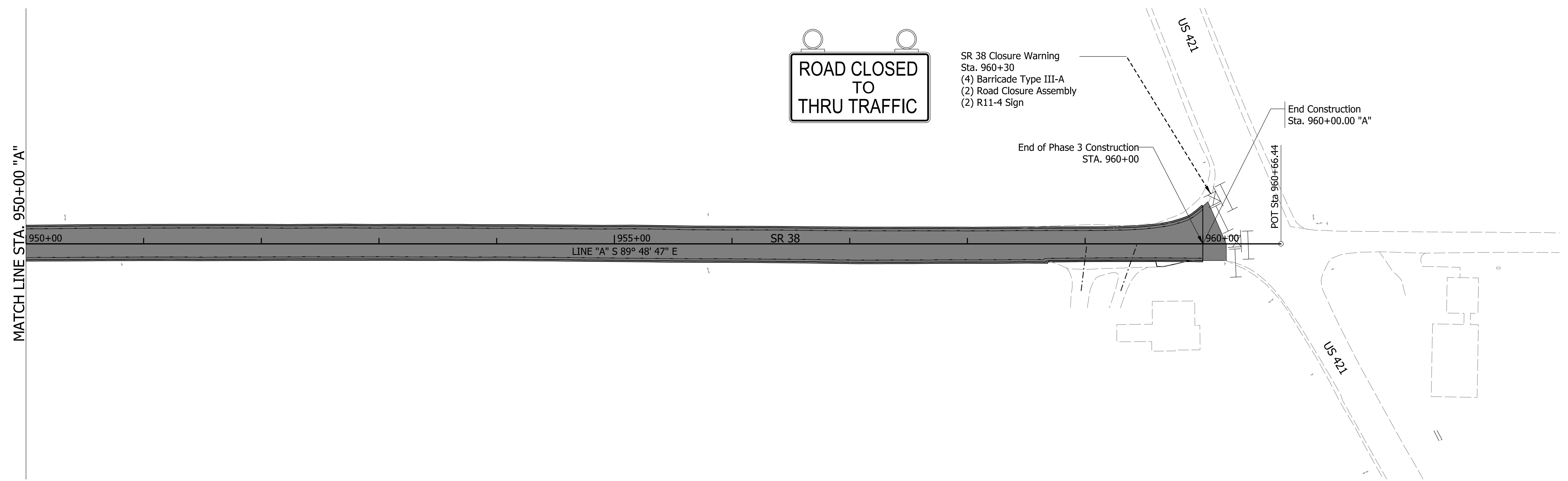
<b>LEGEND</b> Full Depth Reclamation HMA Resurfacing Road Closure Assembly Barricade Type III-B		RECOMMENDED FOR APPROVAL _____ DESIGN ENGINEER _____ DATE <u>2/11/2021</u>	INDIANA DEPARTMENT OF TRANSPORTATION <b>MAINTENANCE OF TRAFFIC PHASE 3</b>	BRIDGE FILE SCALE 1" = 50' SURVEY BOOK CONTRACT RS-40528	DESIGNATION 1601074 SHEETS 41 of 478 PROJECT 1601074
---	--	---	---	---	---



Full Depth Reclamation HMA Resurfacing	<b>LEGEND</b> Road Closure Assembly Barricade Type III-B	RECOMMENDED FOR APPROVAL _____	DESIGN ENGINEER _____	DATE 2/11/2021	INDIANA DEPARTMENT OF TRANSPORTATION  <b>MAINTENANCE OF TRAFFIC          PHASE 3</b>	BRIDGE FILE
		DESIGNED: KS	DRAWN: KS	CHECKED: WB		CHECKED: KS



<b>LEGEND</b> Full Depth Reclamation HMA Resurfacing Road Closure Assembly Barricade Type III-B		RECOMMENDED FOR APPROVAL _____ DESIGN ENGINEER _____ DATE <u>2/11/2021</u>	INDIANA DEPARTMENT OF TRANSPORTATION  <b>MAINTENANCE OF TRAFFIC          PHASE 3</b>	BRIDGE FILE  SCALE 1" = 50' DESIGNATION 1601074  SURVEY BOOK 43 of 478 SHEETS CONTRACT RS-40528 PROJECT 1601074
DESIGNED: KS	DRAWN: KS	CHECKED: WB	CHECKED: KS	



ROAD CLOSED  
TO  
THRU TRAFFIC

SR 38 Closure Warning  
Sta. 960+30  
(4) Barricade Type III-A  
(2) Road Closure Assembly  
(2) R11-4 Sign

End of Phase 3 Construction  
STA. 960+00

End Construction  
Sta. 960+00.00 "A"

POT Sta. 960+66.44

MATCH LINE STA. 950+00 "A"

NOTE:  
Refer to Advance Warning Sign Detail

NOTE:  
Refer to Advance Warning Sign Detail

**LEGEND**

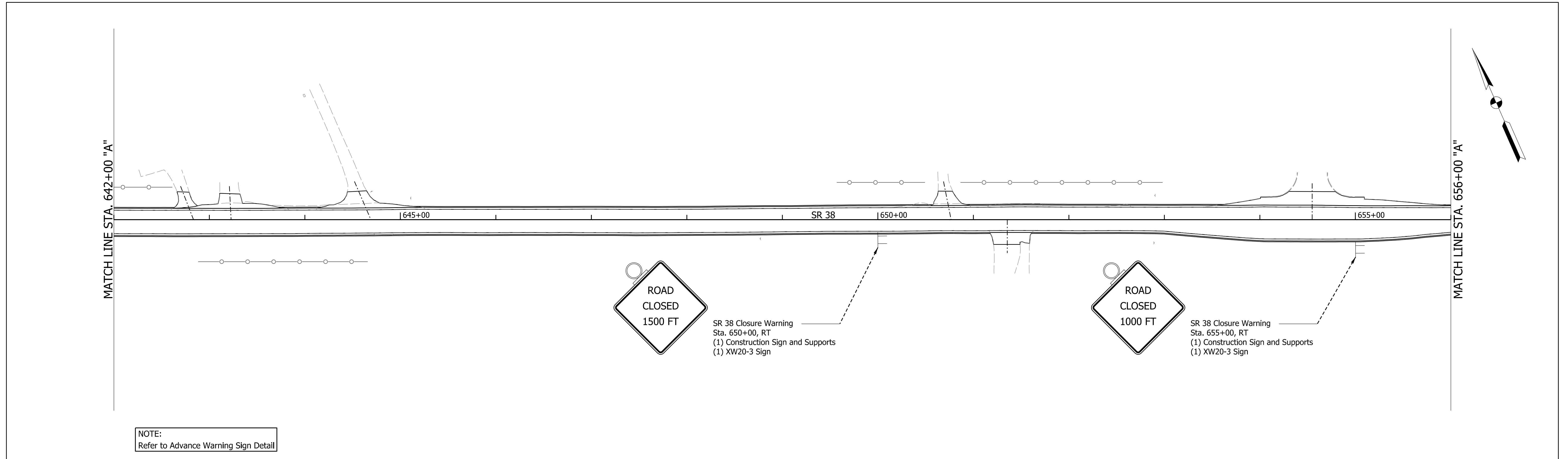
- Full Depth Reclamation
- HMA Resurfacing
- Road Closure Assembly
- Barricade Type III-B

RECOMMENDED FOR APPROVAL _____ DESIGN ENGINEER	2/11/2021 DATE
DESIGNED: KS _____ CHECKED: WB _____	DRAWN: KS _____ CHECKED: KS _____

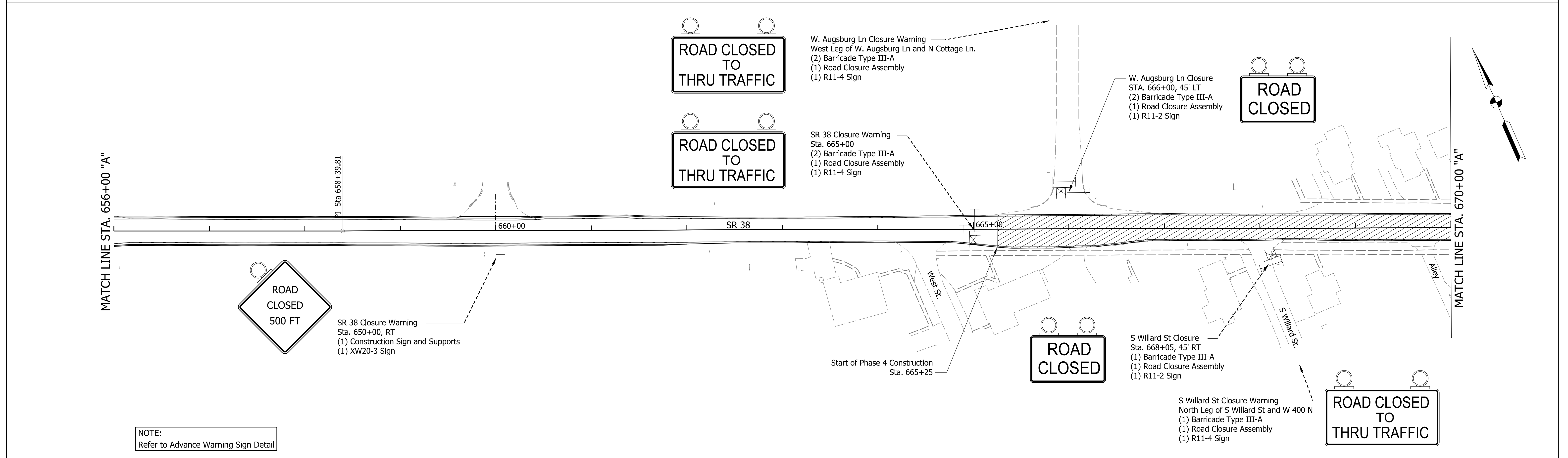
INDIANA  
DEPARTMENT OF TRANSPORTATION

**MAINTENANCE OF TRAFFIC  
PHASE 3**

BRIDGE FILE	
SCALE 1" = 50'	DESIGNATION 1601074
SURVEY BOOK	SHEETS 44 of 478
CONTRACT RS-40528	PROJECT 1601074



NOTE:  
Refer to Advance Warning Sign Detail



NOTE:  
Refer to Advance Warning Sign Detail

**LEGEND**

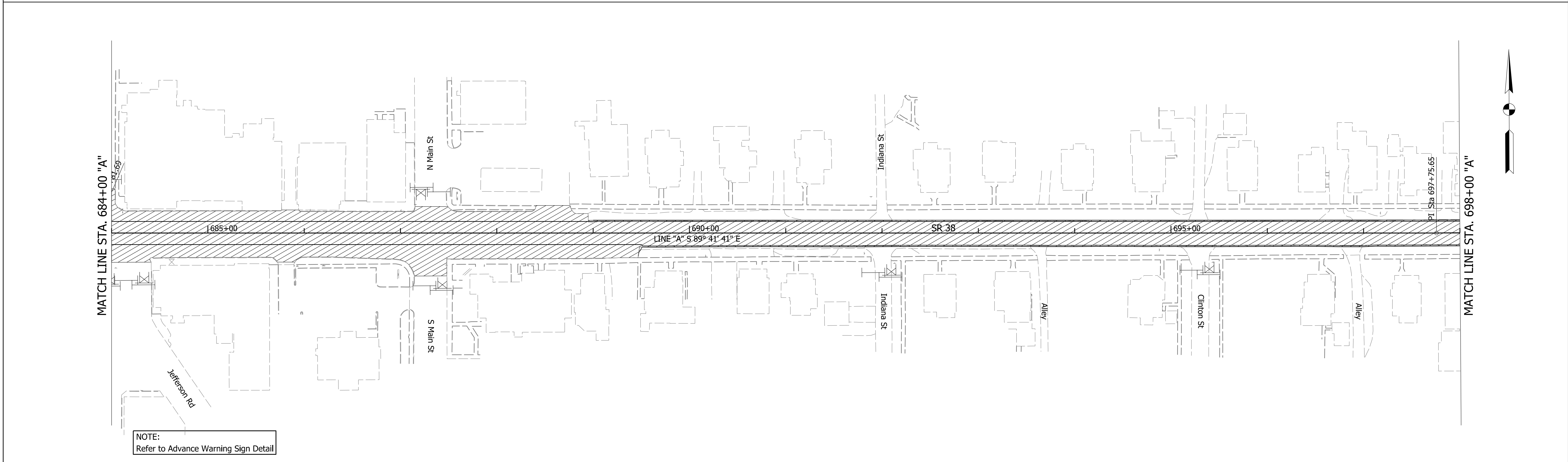
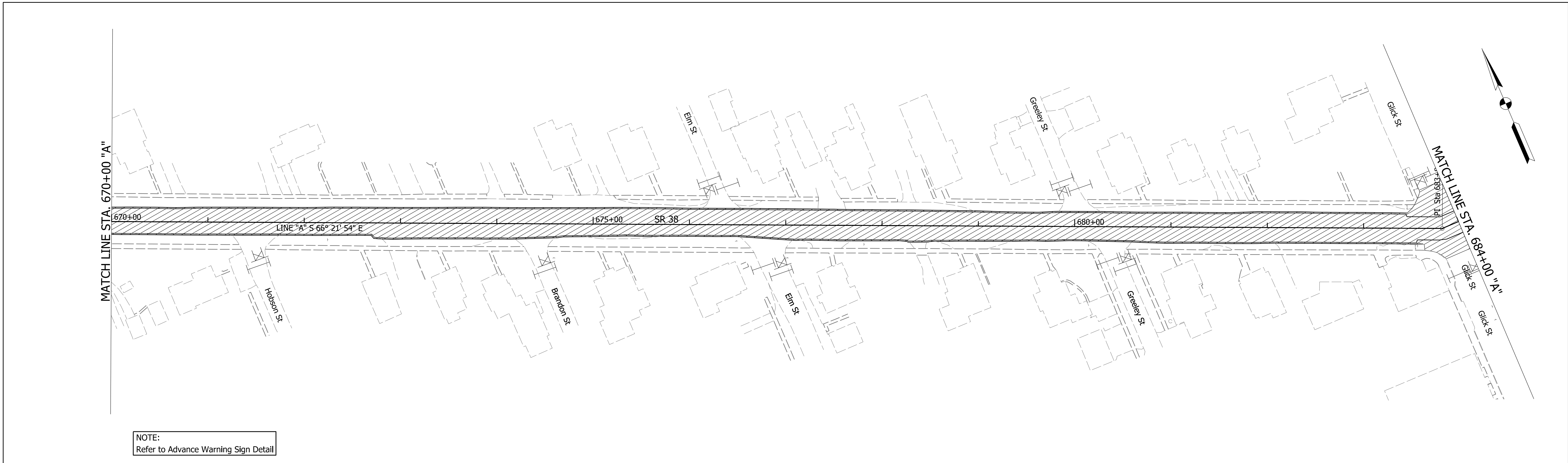
- Full Depth Reclamation
- HMA Resurfacing
- Road Closure Assembly
- Construction Sign and Supports
- Barricade Type III-B

RECOMMENDED FOR APPROVAL _____	
DESIGN ENGINEER	DATE
DESIGNED: KS	DRAWN: KS
CHECKED: WB	CHECKED: KS

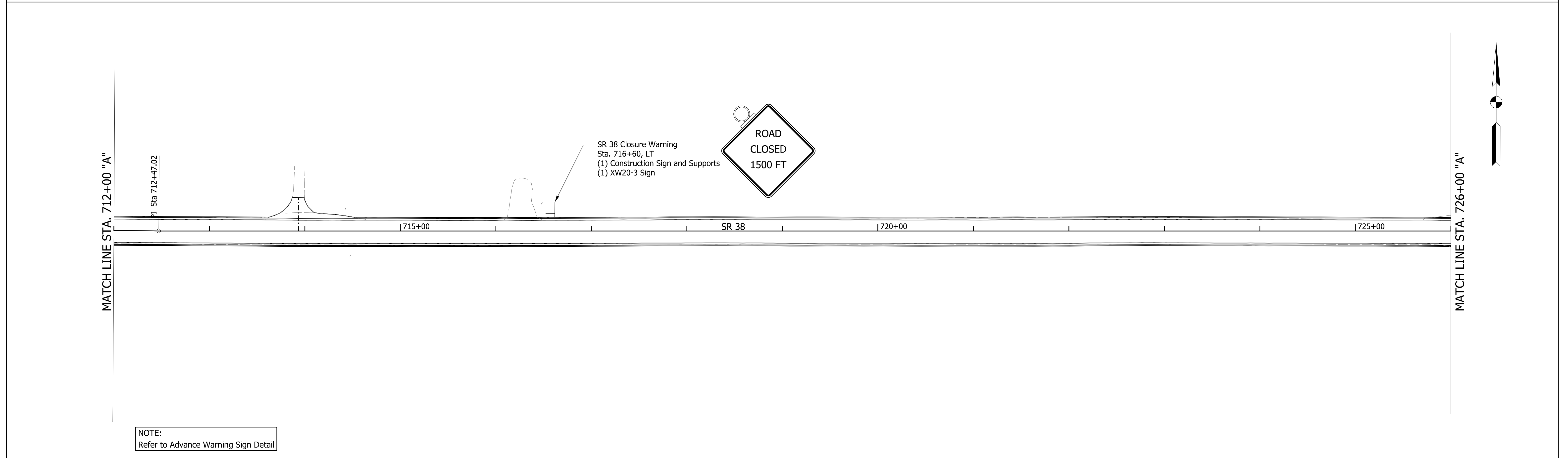
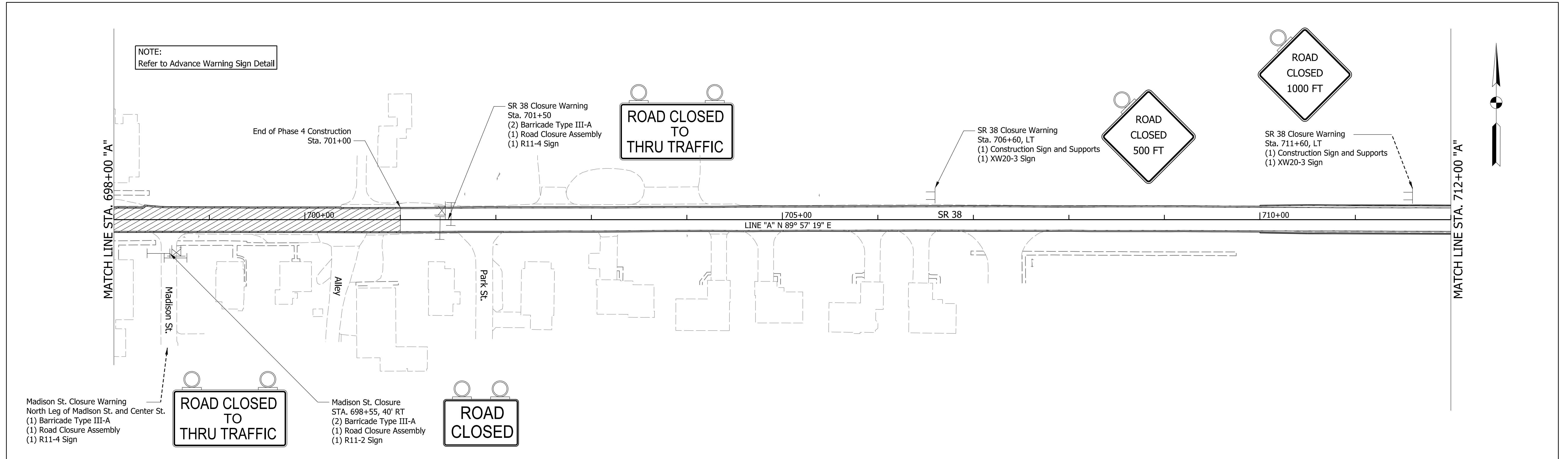
INDIANA  
DEPARTMENT OF TRANSPORTATION

**MAINTENANCE OF TRAFFIC  
PHASE 4**

BRIDGE FILE	
SCALE	DESIGNATION
1" = 50'	1601074
SURVEY BOOK	SHEETS
	45 of 478
CONTRACT	PROJECT
RS-40528	1601074

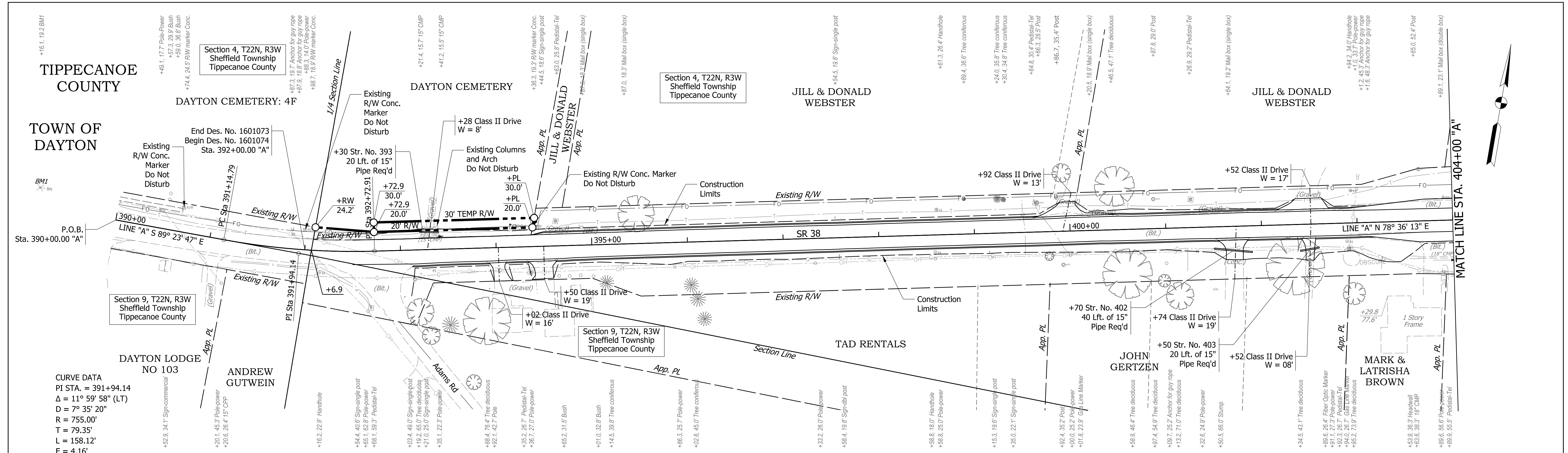


<b>LEGEND</b> Full Depth Reclamation HMA Resurfacing Road Closure Assembly Barricade Type III-B	RECOMMENDED FOR APPROVAL _____ DESIGN ENGINEER _____ DATE <u>2/11/2021</u>	INDIANA DEPARTMENT OF TRANSPORTATION  <b>MAINTENANCE OF TRAFFIC          PHASE 4</b>	BRIDGE FILE _____ DESIGNATION 1601074
	DESIGNED: KS _____ DRAWN: KS _____ CHECKED: WB _____ CHECKED: KS _____		SCALE 1" = 50' SURVEY BOOK _____ SHEETS 46 of 478 CONTRACT RS-40528 PROJECT 1601074

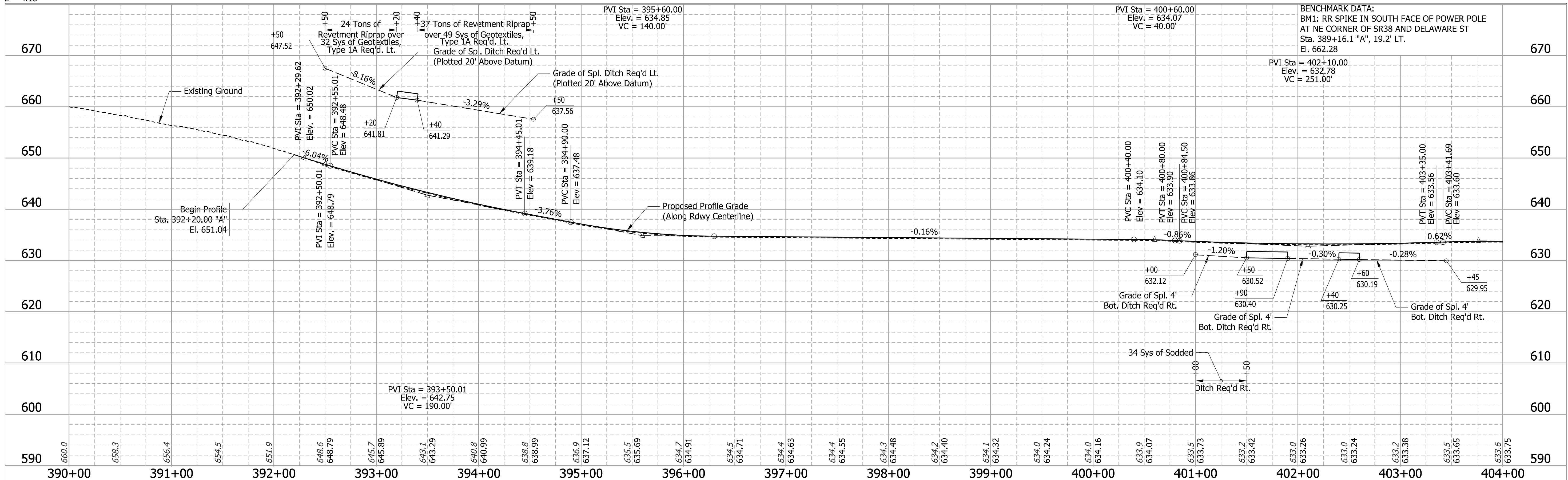


NOTE:  
Refer to Advance Warning Sign Detail

LEGEND		RECOMMENDED FOR APPROVAL		INDIANA DEPARTMENT OF TRANSPORTATION		BRIDGE FILE	
	Full Depth Reclamation	DESIGN ENGINEER	2/11/2021	MAINTENANCE OF TRAFFIC PHASE 4		SCALE	DESIGNATION
	Road Closure Assembly	DATE				1" = 50'	1601074
	Construction Sign and Supports	DESIGNED: KS	DRAWN: KS			SURVEY BOOK	SHEETS
	Barricade Type III-B	CHECKED: WB	CHECKED: KS			47	of 478
						CONTRACT	PROJECT
						RS-40528	1601074



**CURVE DATA**  
 PI STA. = 391+94.14  
 $\Delta = 11^\circ 59' 58''$  (LT)  
 $D = 7^\circ 35' 20''$   
 $R = 755.00'$   
 $T = 79.35'$   
 $L = 158.12'$   
 $E = 4.16'$



**BENCHMARK DATA:**  
 BM1: RR SPIKE IN SOUTH FACE OF POWER POLE  
 AT NE CORNER OF SR38 AND DELAWARE ST  
 Sta. 389+16.1 "A", 19.2' LT.  
 El. 662.28  
 PVI Sta = 402+10.00  
 Elev. = 632.78  
 VC = 251.00'

DESIGNED	KS	6/26/19
DRAWN	MH	6/26/19
REVIEWED	JR	8/21/20

N: 181584.8200  
 E: 826141.9660  
 El. 639.74

5/8" IRON PIN  
 Az. 180°  
 12.00'  
 22.89'

Lesh Grave Stone  
 Stone Fence Post

Edge of Road SR38  
 CONTROL POINT HPS1

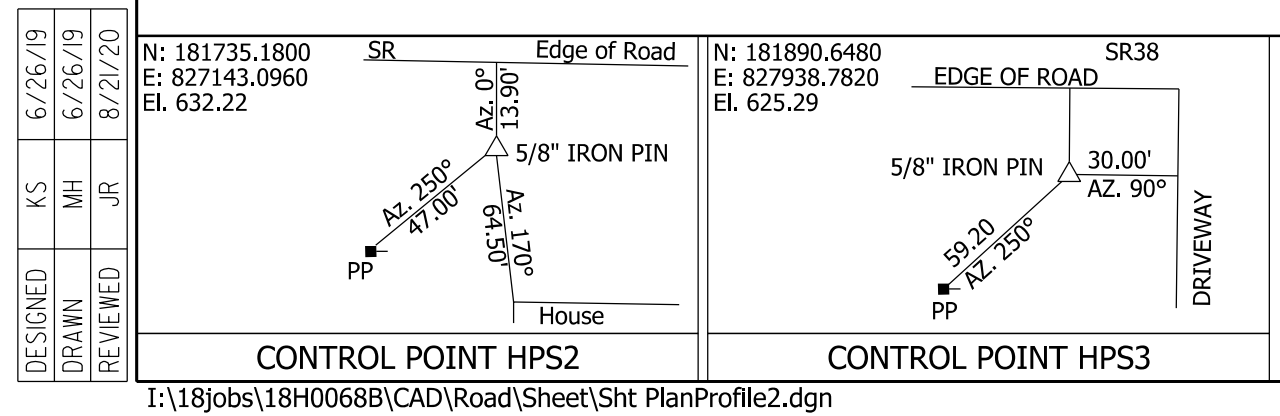
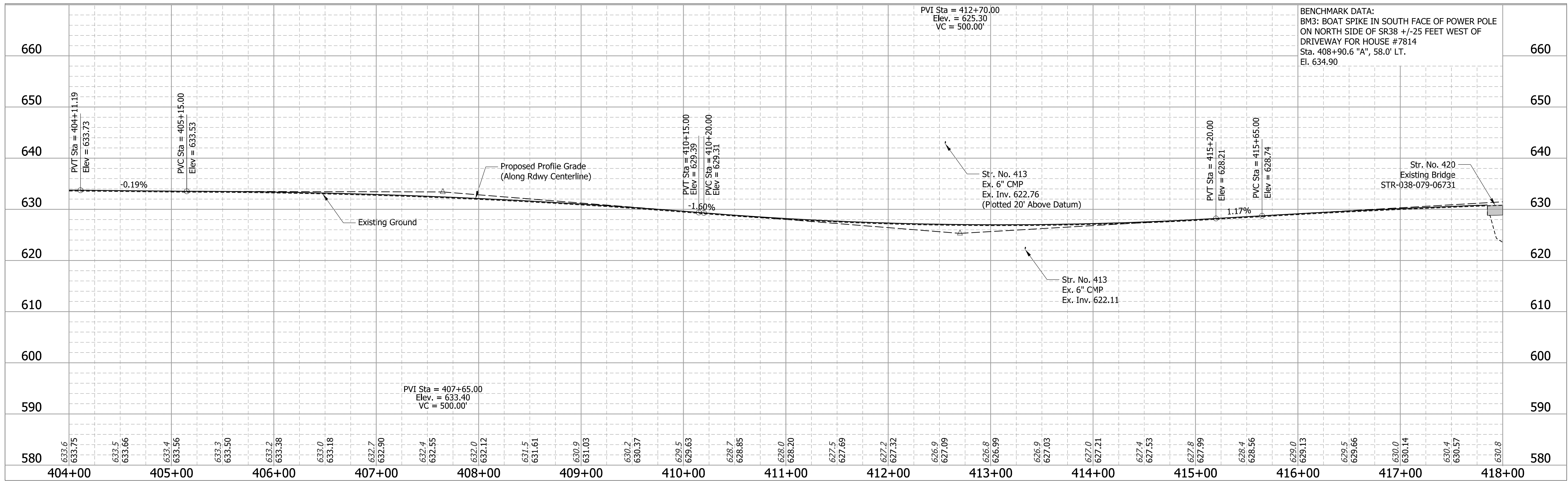
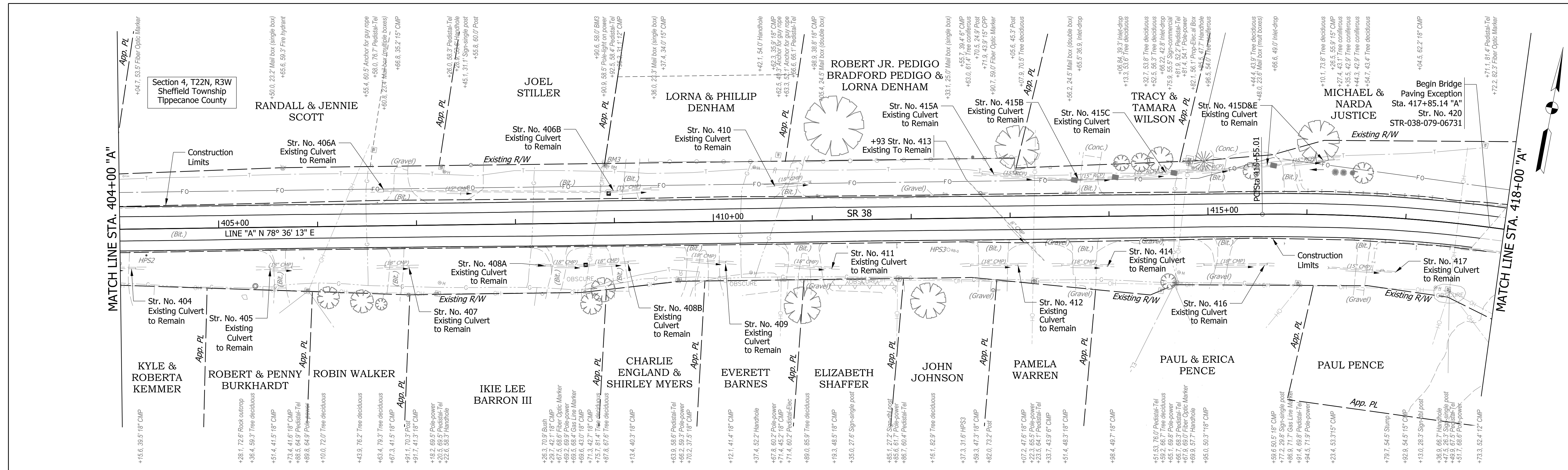
RECOMMENDED FOR APPROVAL	DESIGN ENGINEER	DATE
		2/11/2021
DESIGNED: KS	DRAWN: MH	
CHECKED: JR	CHECKED: KS	

INDIANA  
 DEPARTMENT OF TRANSPORTATION

**PLAN AND PROFILE**  
 STA. 390+00 "A" TO STA. 404+00 "A"

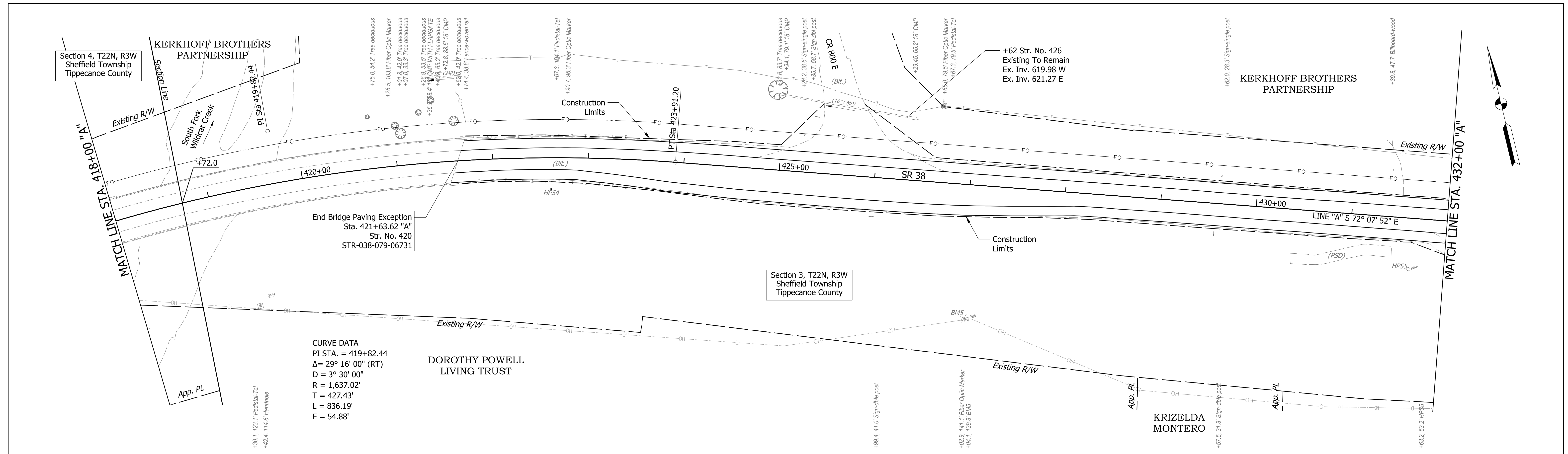
BRIDGE FILE	
SCALE	DESIGNATION
1" = 50' H 1" = 10' V	1601074
SURVEY BOOK	SHEETS
	48 of 478
CONTRACT	PROJECT
RS-40528	1601074



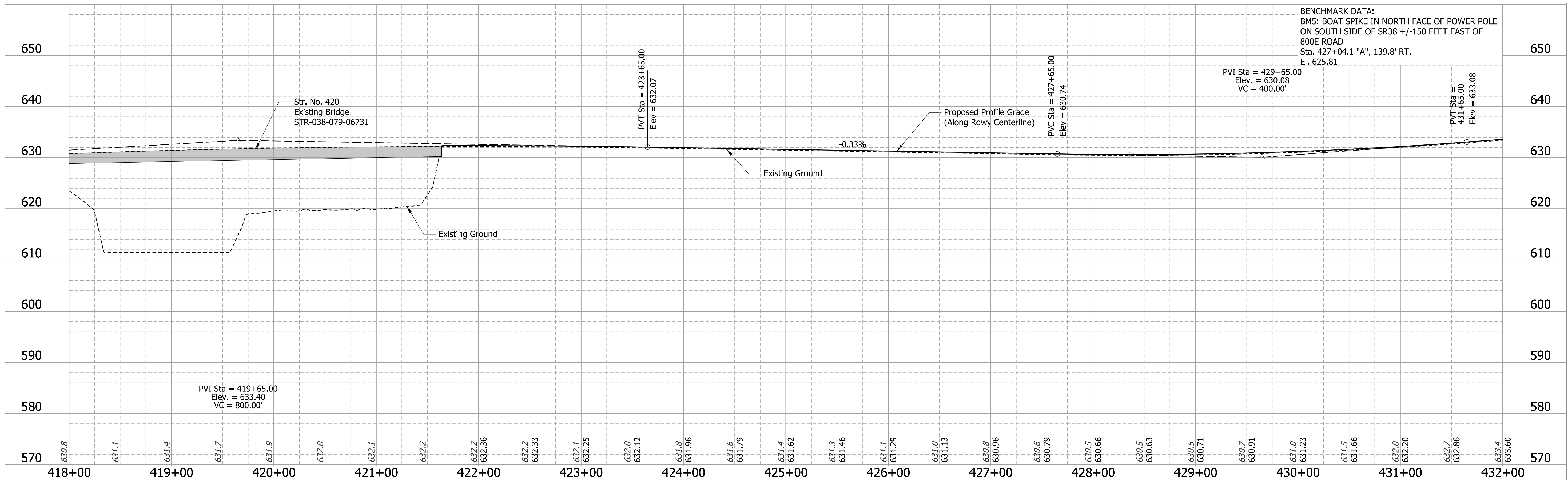


I:\18jobs\18H00688\CAD\Road\Sheet\Sh PlanProfile2.dgn

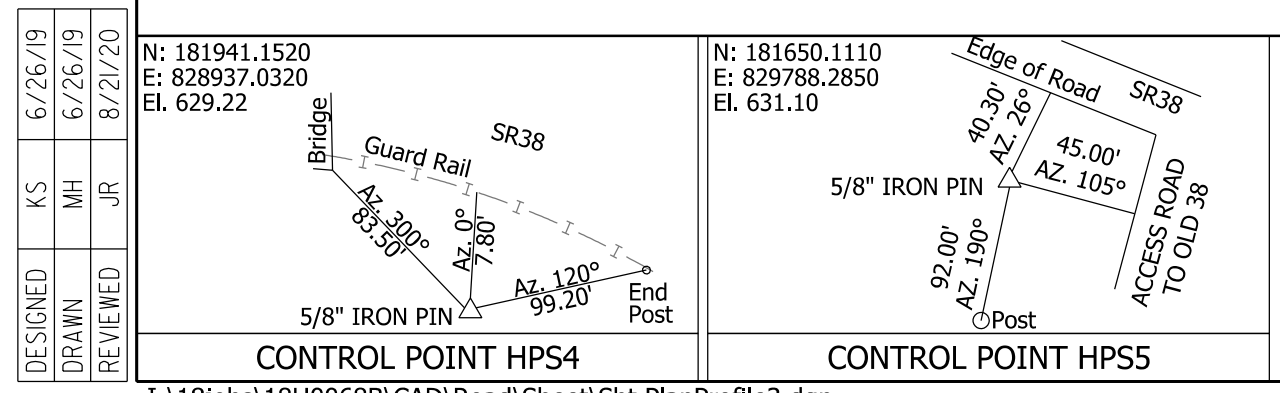
DESIGNED: KS DRAWN: MH REVIEWED: JR	N: 181735.1800 E: 827143.0960 El. 632.22	SR Edge of Road	N: 181890.6480 E: 827938.7820 El. 625.29	EDGE OF ROAD SR38	DRIVEWAY
<b>INDIANA DEPARTMENT OF TRANSPORTATION</b> <b>PLAN AND PROFILE</b> <b>STA. 404+00 "A" TO STA. 418+00 "A"</b>					
RECOMMENDED FOR APPROVAL	DESIGN ENGINEER	DATE	BRIDGE FILE		
DESIGNED: KS	DRAWN: MH	2/11/2021	SCALE	DESIGNATION	
CHECKED: JR	CHECKED: KS		1" = 50' H 1" = 10' V	1601074	
			SURVEY BOOK	SHEETS	
			CONTRACT	49 of 478	
			RS-40528	PROJECT	
				1601074	



**CURVE DATA**  
 PI STA. = 419+82.44  
 $\Delta = 29^\circ 16' 00''$  (RT)  
 $D = 3^\circ 30' 00''$   
 $R = 1,637.02'$   
 $T = 427.43'$   
 $L = 836.19'$   
 $E = 54.88'$



**BENCHMARK DATA:**  
 BM5: BOAT SPIKE IN NORTH FACE OF POWER POLE  
 ON SOUTH SIDE OF SR38 +/-150 FEET EAST OF  
 800E ROAD  
 Sta. 427+04.1 "A", 139.8' RT.  
 El. 625.81



DESIGNED	KS	6/26/19
DRAWN	MH	6/26/19
REVIEWED	JR	8/21/20

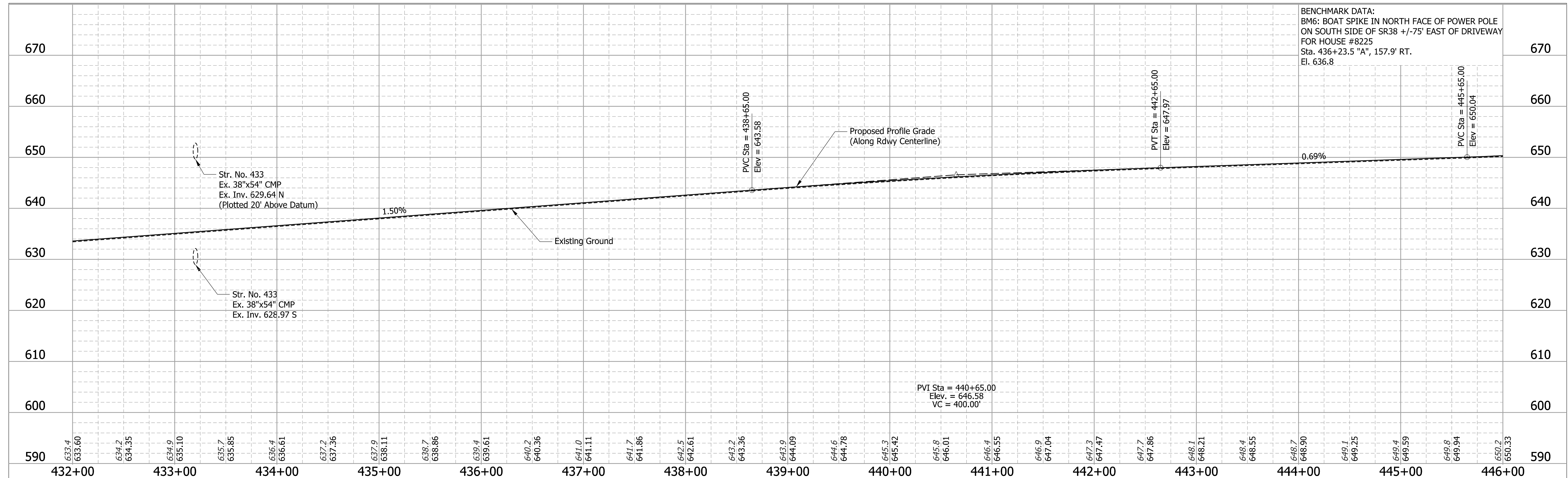
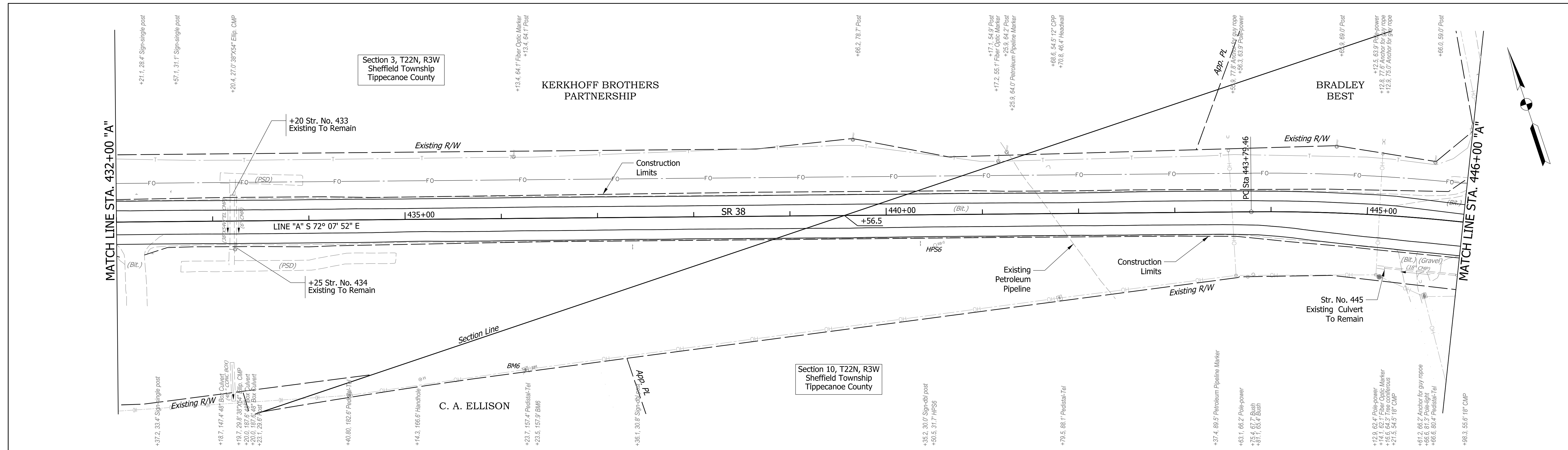
N: 181941.1520  
 E: 828937.0320  
 El. 629.22

N: 181650.1110  
 E: 829788.2850  
 El. 631.10

RECOMMENDED FOR APPROVAL	DESIGN ENGINEER	DATE
		2/11/2021
DESIGNED: KS	DRAWN: MH	
CHECKED: JR	CHECKED: KS	


INDIANA  
 DEPARTMENT OF TRANSPORTATION  
**PLAN AND PROFILE**  
**STA. 418+00 "A" TO STA. 432+00 "A"**

BRIDGE FILE	
SCALE	DESIGNATION
1" = 50' H 1" = 10' V	1601074
SURVEY BOOK	SHEETS
	50 of 478
CONTRACT	PROJECT
RS-40528	1601074



BENCHMARK DATA:  
 BM6: BOAT SPIKE IN NORTH FACE OF POWER POLE  
 ON SOUTH SIDE OF SR38 +/-75' EAST OF DRIVEWAY  
 FOR HOUSE #8225  
 Sta. 436+23.5 "A", 157.9' RT.  
 El. 636.8

DESIGNED	KS	6/26/19
DRAWN	MH	6/26/19
REVIEWED	JR	8/21/20

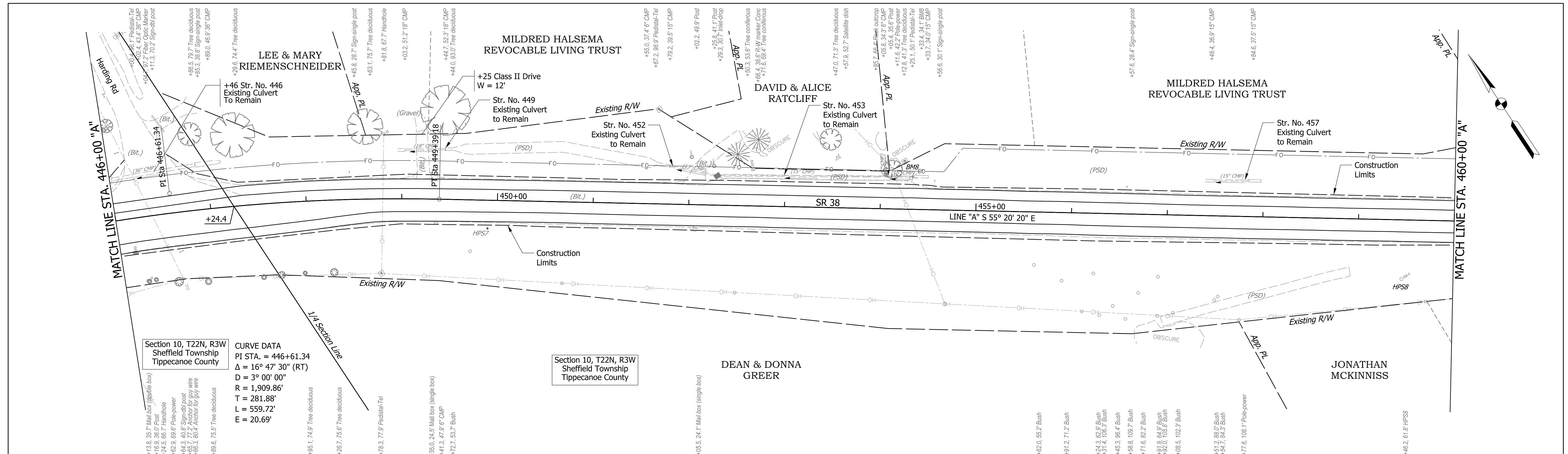


N: 181398.3590 E: 830639.3720 El. 643.61	RECOMMENDED FOR APPROVAL	DESIGN ENGINEER	2/11/2021	DATE
CONTROL POINT HPS6	DESIGNED: KS	DRAWN: MH		
	CHECKED: JR	CHECKED: KS		

INDIANA  
DEPARTMENT OF TRANSPORTATION

**PLAN AND PROFILE  
STA. 432+00 "A" TO STA. 446+00 "A"**

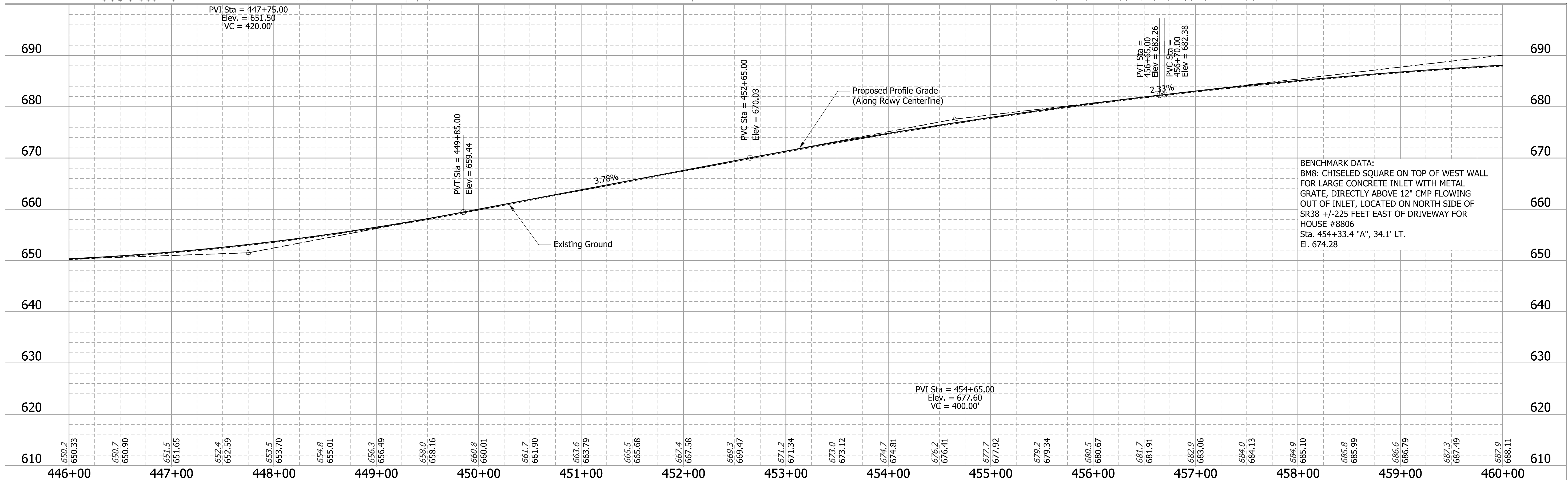
BRIDGE FILE		
SCALE	DESIGNATION	
1" = 50' H 1" = 10' V	1601074	
SURVEY BOOK	SHEETS	
	51 of 478	
CONTRACT	PROJECT	
RS-40528	1601074	



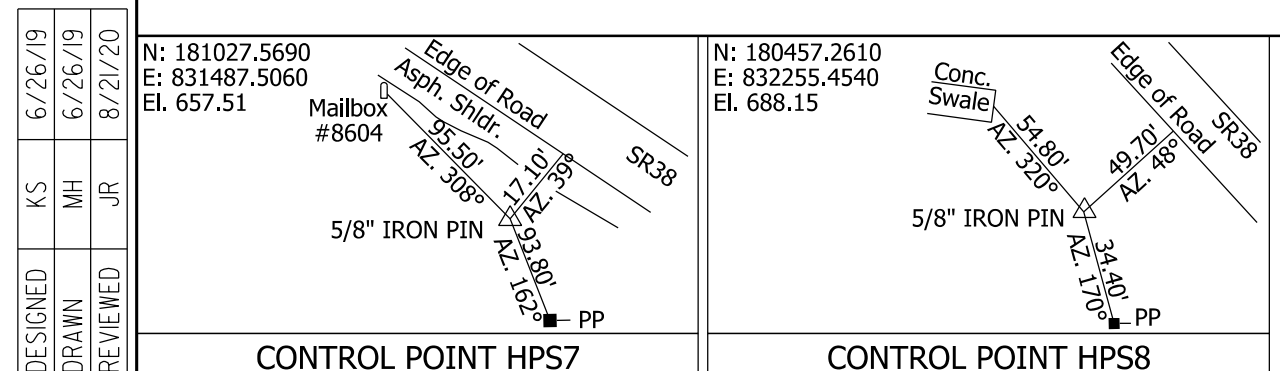
Section 10, T22N, R3W  
Sheffield Township  
Tippecanoe County

CURVE DATA  
PI STA. = 446+61.34  
Δ = 16° 47' 30" (RT)  
D = 3° 00' 00"  
R = 1,909.86'  
T = 281.88'  
L = 559.72'  
E = 20.69'

Section 10, T22N, R3W  
Sheffield Township  
Tippecanoe County



BENCHMARK DATA:  
BM8: CHISELED SQUARE ON TOP OF WEST WALL  
FOR LARGE CONCRETE INLET WITH METAL  
GRATE, DIRECTLY ABOVE 12" CMP FLOWING  
OUT OF INLET, LOCATED ON NORTH SIDE OF  
SR38 +/-225 FEET EAST OF DRIVEWAY FOR  
HOUSE #8806  
Sta. 454+33.4 "A", 34.1' LT.  
El. 674.28



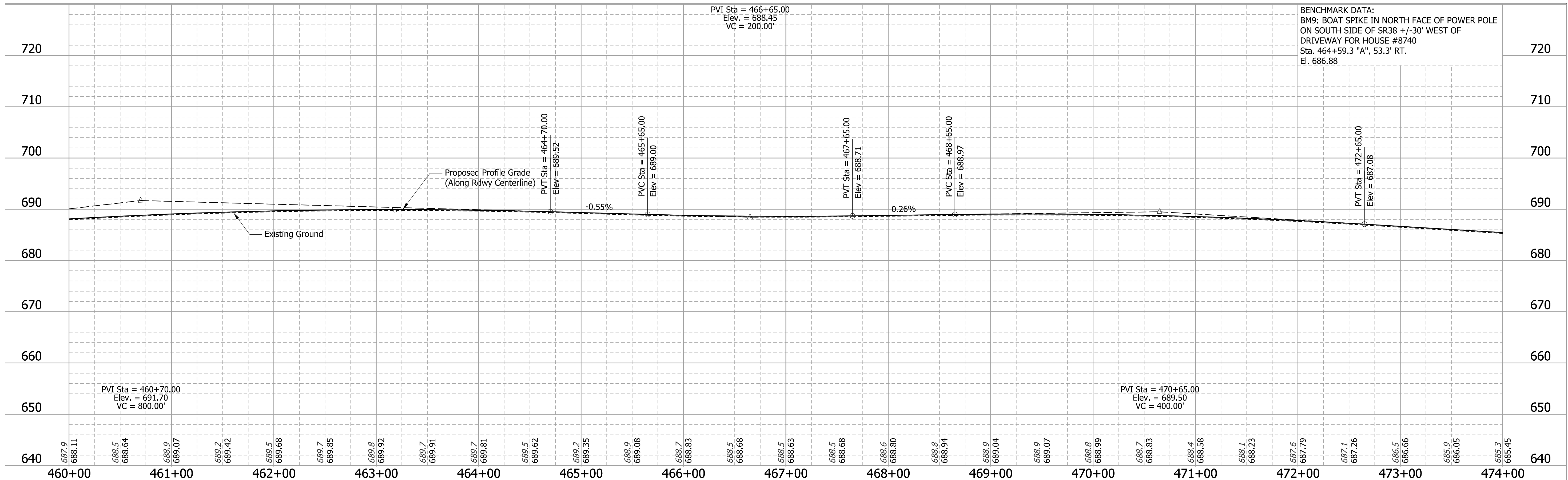
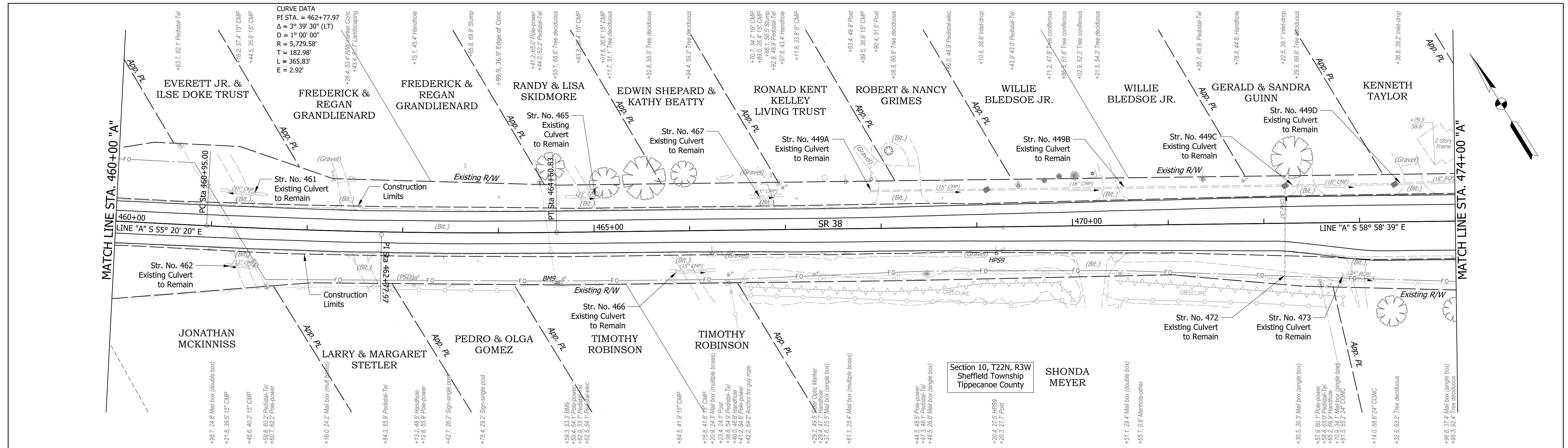
DESIGNED: KS	DRAWN: MH
CHECKED: JR	CHECKED: KS

INDIANA  
DEPARTMENT OF TRANSPORTATION

RECOMMENDED FOR APPROVAL  
DESIGN ENGINEER: \_\_\_\_\_ DATE: 2/11/2021

PLAN AND PROFILE  
STA. 446+00 "A" TO STA. 460+00 "A"

BRIDGE FILE	DESIGNATION
SCALE	1601074
1" = 50' H 1" = 10' V	
SURVEY BOOK	SHEETS
	52 of 478
CONTRACT	PROJECT
RS-40528	1601074



DESIGNED	KS	6/26/19
DRAWN	MH	6/26/19
REVIEWED	JR	8/21/20

N: 179964.7380  
E: 833099.9790  
El. 687.66

#8815  
8TH Fence Post

CONTROL POINT HPS9

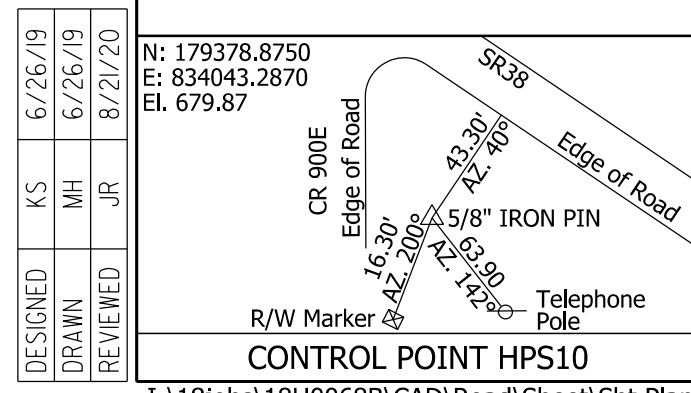
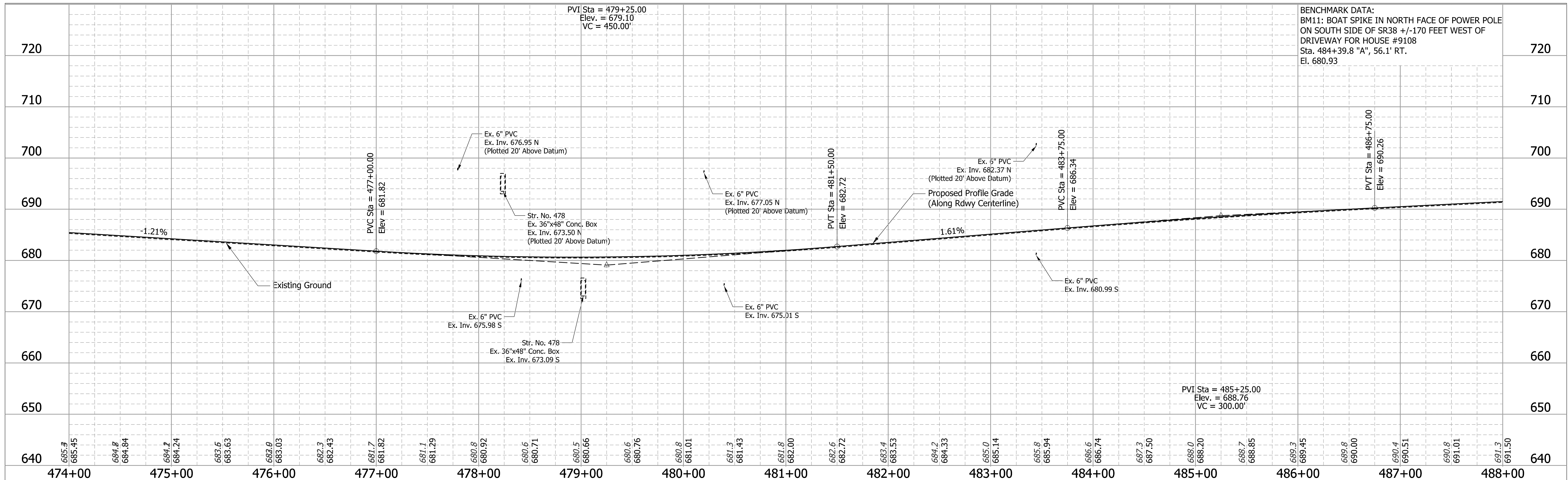
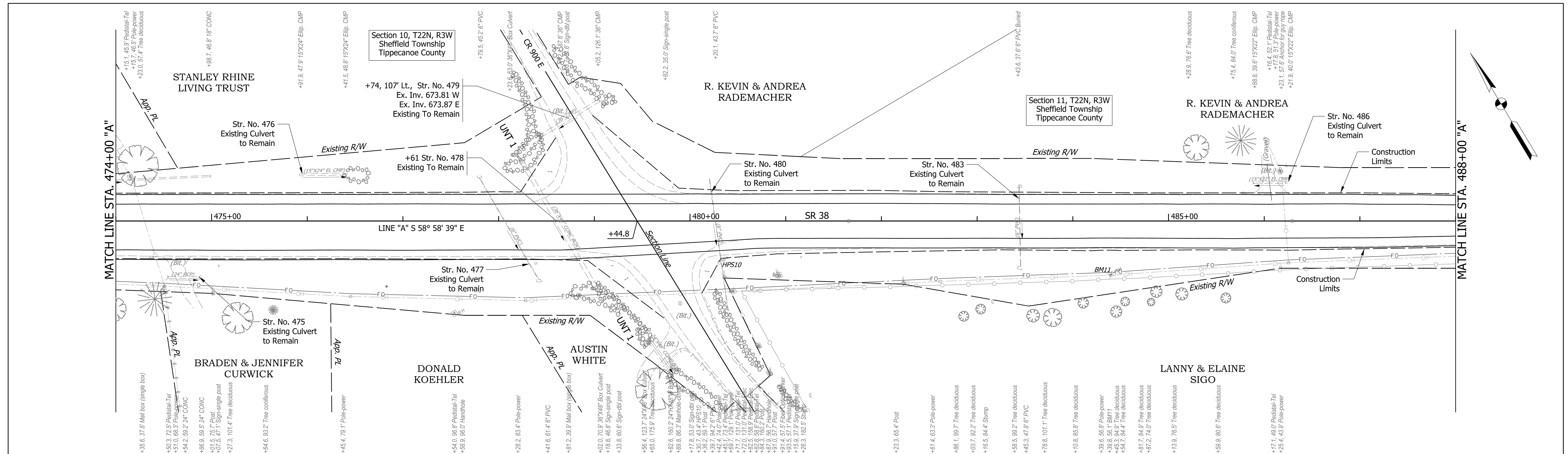
RECOMMENDED FOR APPROVAL	DESIGN ENGINEER	2/11/2021	DATE
DESIGNED: KS	DRAWN: MH		
CHECKED: JR	CHECKED: KS		

INDIANA  
DEPARTMENT OF TRANSPORTATION

**PLAN AND PROFILE**  
**STA. 460+00 "A" TO STA. 474+00 "A"**

BRIDGE FILE	
SCALE	DESIGNATION
1" = 50' H 1" = 10' V	1601074
SURVEY BOOK	SHEETS
	53 of 478
CONTRACT	PROJECT
RS-40528	1601074

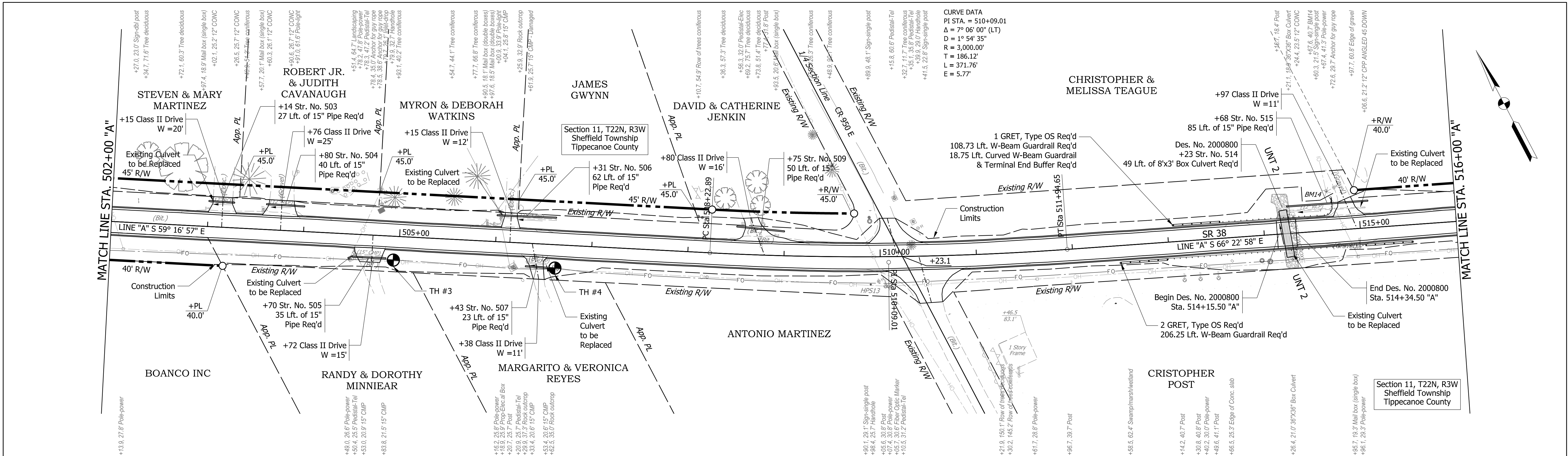
I:\18jobs\18H00688\CAD\Road\Sheet\Sh PlanProfile6.dgn



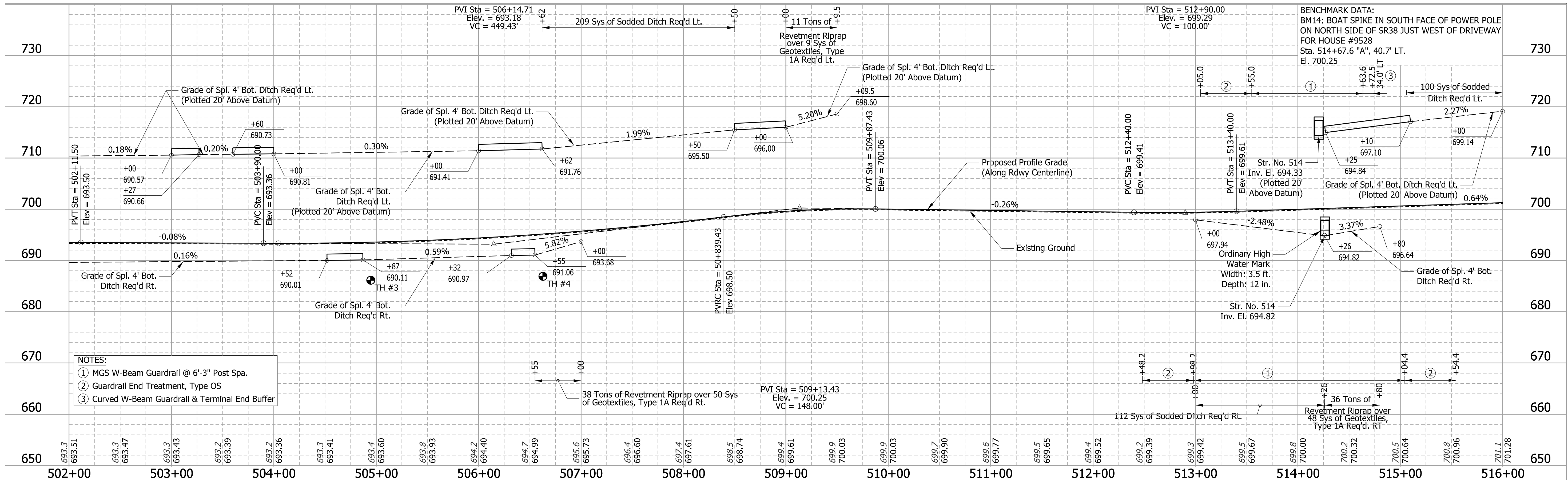
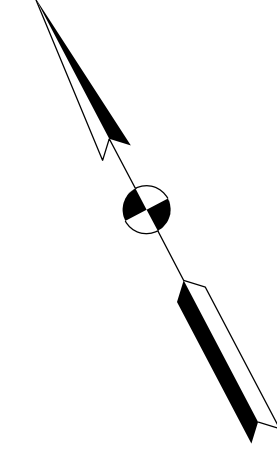
I:\18jobs\18H00688\CAD\Road\Sheet\Sh PlanProfile7.dgn

DESIGNED: KS	6/26/19	N: 179378.8750		BRIDGE FILE DESIGNATION 1601074 SHEETS 54 of 478 PROJECT 1601074
DRAWN: MH	6/26/19	E: 834043.2870		
REVIEWED: JR	8/21/20	EL: 679.87		
RECOMMENDED FOR APPROVAL: _____ DATE: 2/11/2021 DESIGN ENGINEER: _____			INDIANA DEPARTMENT OF TRANSPORTATION PLAN AND PROFILE STA. 474+00 "A" TO STA. 488+00 "A"	
DESIGNED: KS CHECKED: JR			DRAWN: MH CHECKED: KS	

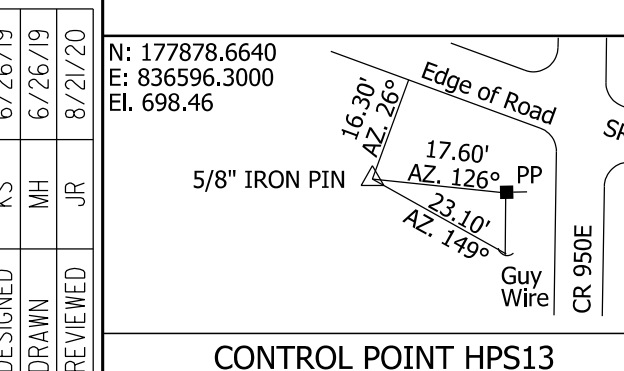




CURVE DATA  
 PI STA. = 510+09.01  
 D = 99.06' (LT)  
 Δ = 1° 54' 35"  
 R = 3,000.00'  
 T = 186.12'  
 L = 371.76'  
 E = 5.77'



- NOTES:  
 ① MGS W-Beam Guardrail @ 6'-3" Post Spa.  
 ② Guardrail End Treatment, Type OS  
 ③ Curved W-Beam Guardrail & Terminal End Buffer



N: 177878.6640  
 E: 836596.3000  
 EL: 698.46

CONTROL POINT HPS13

DESIGNED: KS	DRAWN: MH
CHECKED: JR	CHECKED: KS

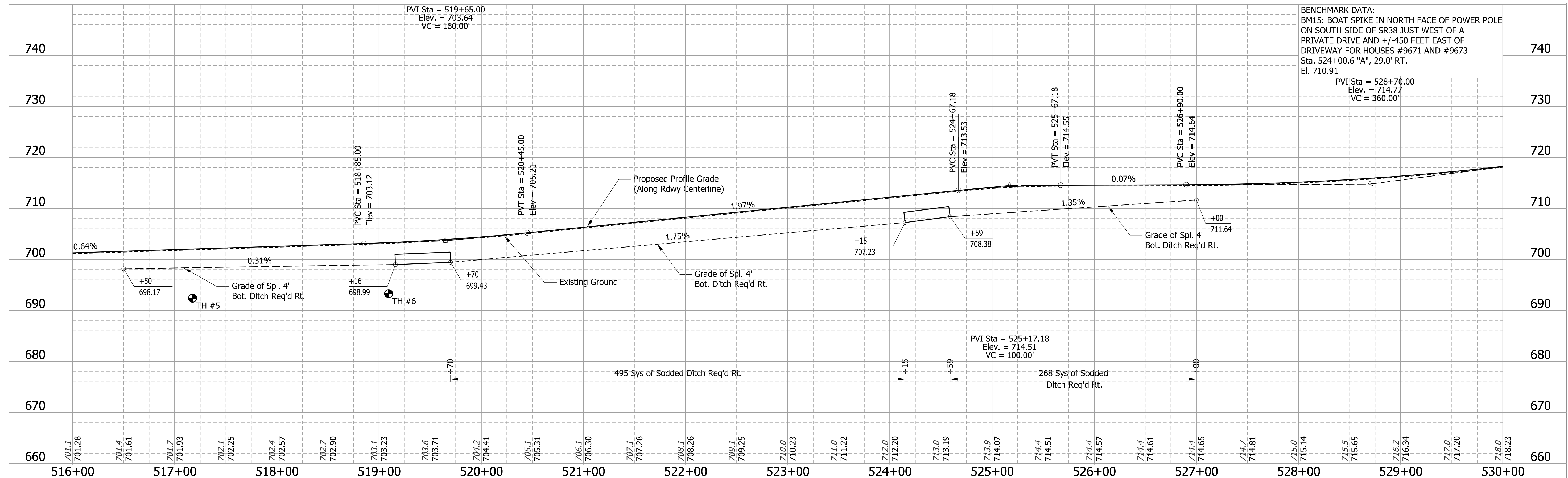
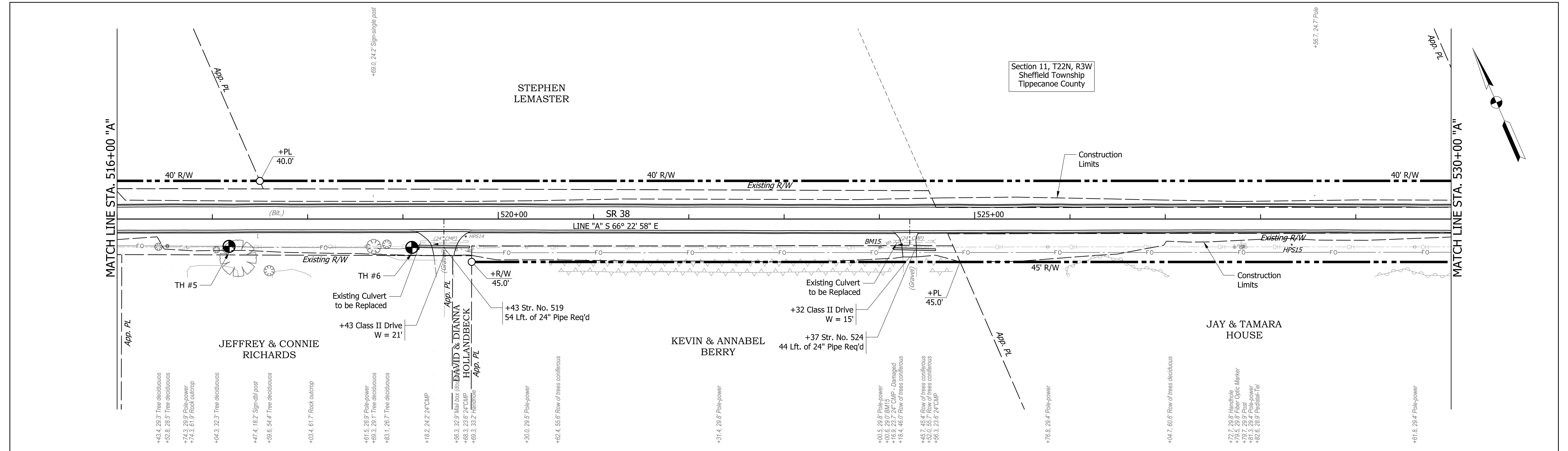
RECOMMENDED FOR APPROVAL  
 DESIGN ENGINEER: \_\_\_\_\_ DATE: 2/11/2021

INDIANA DEPARTMENT OF TRANSPORTATION

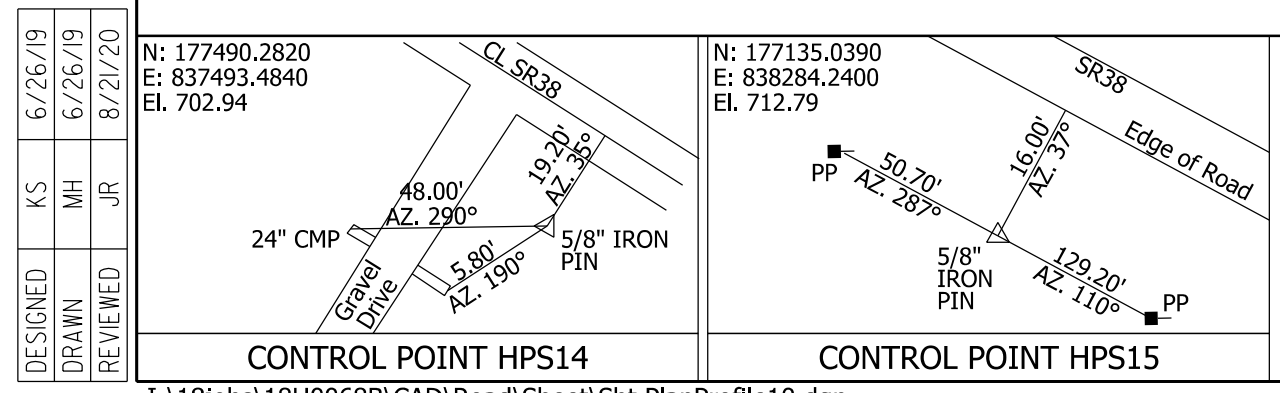
PLAN AND PROFILE  
 STA. 502+00 "A" TO STA. 516+00 "A"

BRIDGE FILE	2000800
SCALE	1" = 50' H 1" = 10' V
DESIGNATION	1601074
SURVEY BOOK	56 of 478
CONTRACT	RS-40528
PROJECT	1601074





BENCHMARK DATA:  
 BM15: BOAT SPIKE IN NORTH FACE OF POWER POLE ON SOUTH SIDE OF SR38 JUST WEST OF A PRIVATE DRIVE AND +/-450 FEET EAST OF DRIVEWAY FOR HOUSES #9671 AND #9673 Sta. 524+00.6 "A", 29.0' RT. El. 710.91  
 PVI Sta = 528+70.00  
 Elev. = 714.77  
 VC = 360.00'

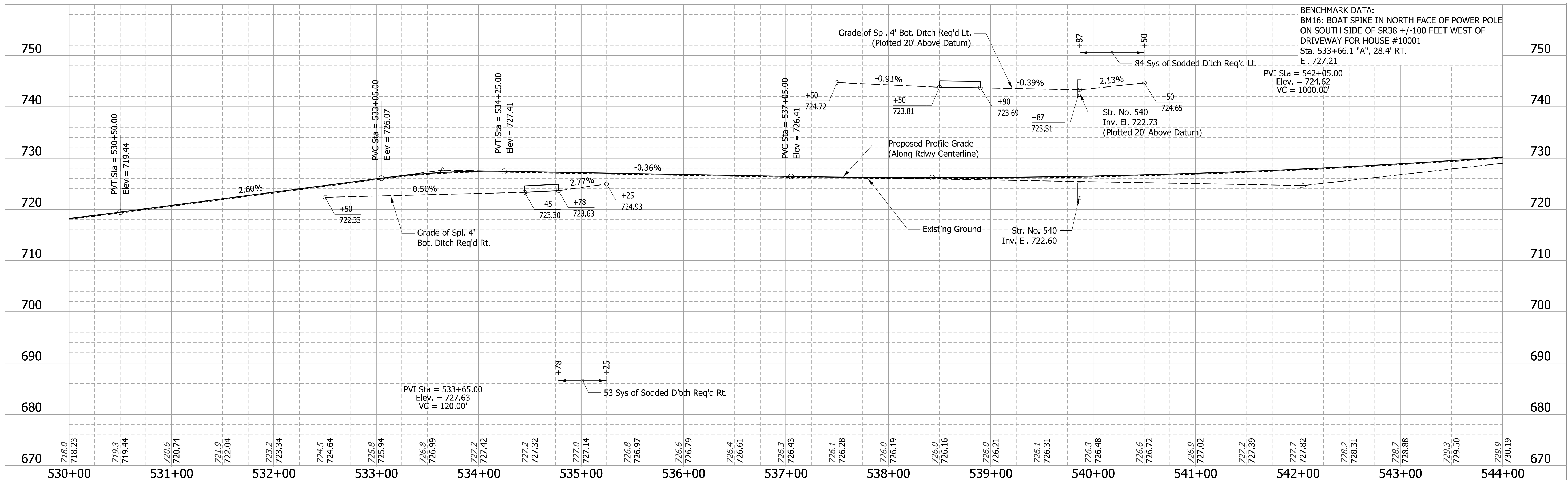
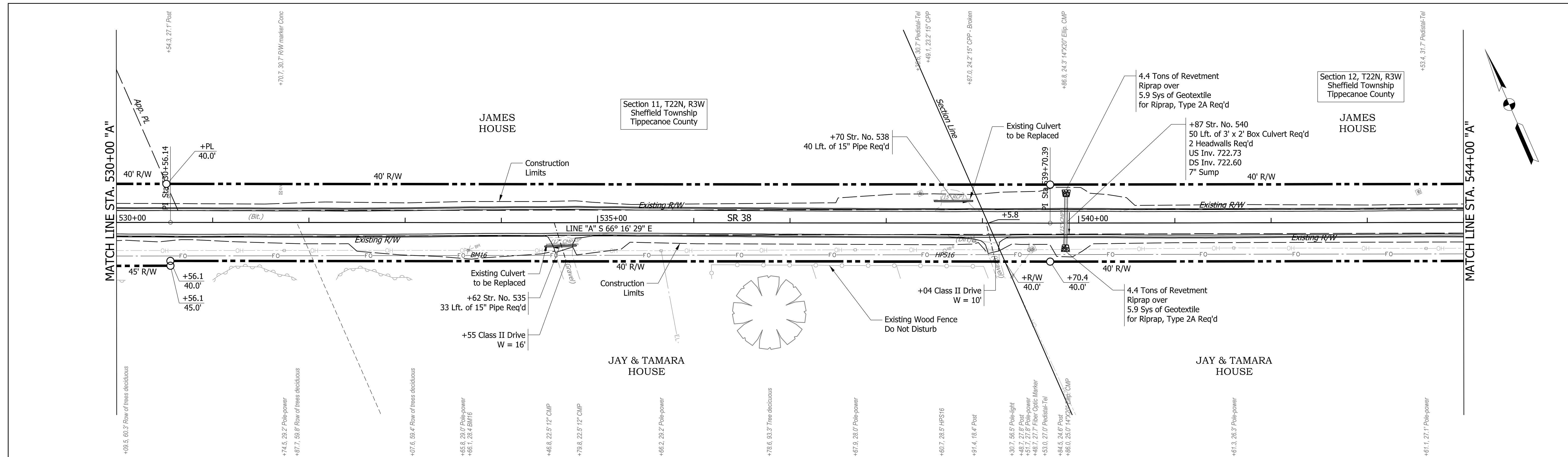


DESIGNED	KS	6/26/19	N: 177490.2820 E: 837493.4840 El. 702.94
DRAWN	MH	6/26/19	N: 177135.0390 E: 838284.2400 El. 712.79
REVIEWED	JR	8/21/20	

RECOMMENDED FOR APPROVAL	DESIGN ENGINEER	2/11/2021	DATE
DESIGNED:	KS	DRAWN:	MH
CHECKED:	JR	CHECKED:	KS

INDIANA  
 DEPARTMENT OF TRANSPORTATION  
**PLAN AND PROFILE**  
**STA. 516+00 "A" TO STA. 530+00 "A"**

BRIDGE FILE	
SCALE	DESIGNATION
1" = 50' H 1" = 10' V	1601074
SURVEY BOOK	SHEETS
	57 of 478
CONTRACT	PROJECT
RS-40528	1601074



BENCHMARK DATA:  
 BM16: BOAT SPIKE IN NORTH FACE OF POWER POLE  
 ON SOUTH SIDE OF SR38 +/-100 FEET WEST OF  
 DRIVEWAY FOR HOUSE #10001  
 Sta. 533+66.1 "A", 28.4' RT.  
 El. 727.21  
 PVI Sta = 542+05.00  
 Elev. = 724.62  
 VC = 1000.00'

DESIGNED	KS	6/26/19
DRAWN	MH	6/26/19
REVIEWED	JR	8/21/20

N: 176720.3640  
 E: 839224.8490  
 El. 723.25

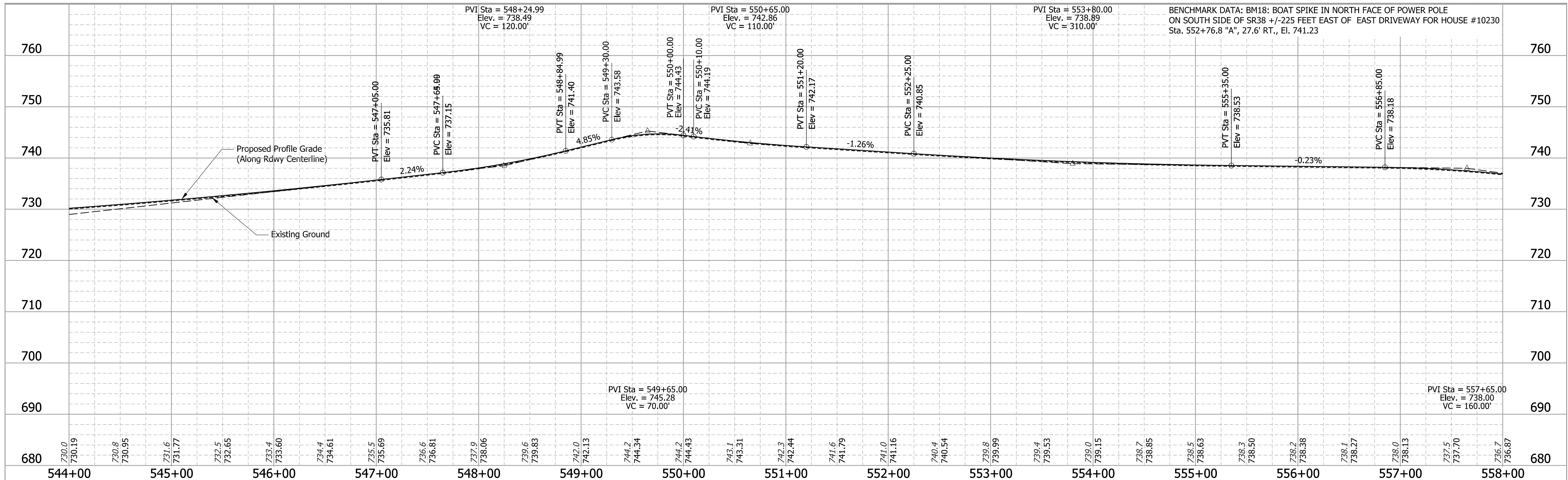
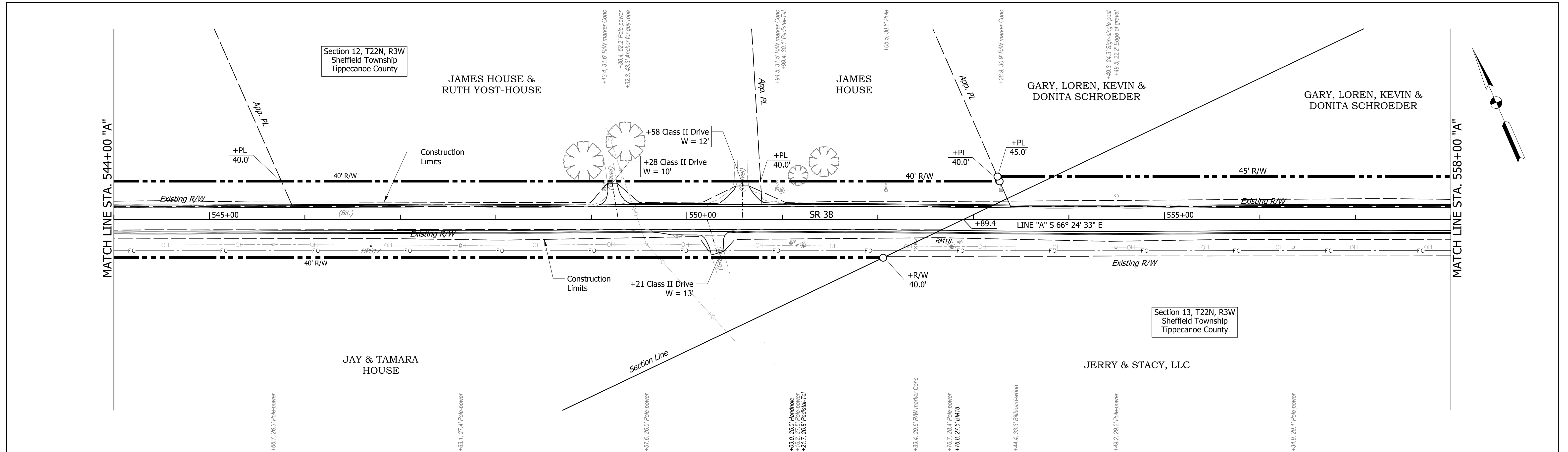
CONTROL POINT HPS16

RECOMMENDED FOR APPROVAL	DESIGN ENGINEER	2/11/2021	DATE
DESIGNED:	KS	DRAWN:	MH
CHECKED:	JR	CHECKED:	KS

INDIANA  
 DEPARTMENT OF TRANSPORTATION

**PLAN AND PROFILE**  
**STA. 530+00 "A" TO STA. 544+00 "A"**

BRIDGE FILE	
SCALE	DESIGNATION
1" = 50' H 1" = 10' V	1601074
SURVEY BOOK	SHEETS
	58 of 478
CONTRACT	PROJECT
RS-40528	1601074



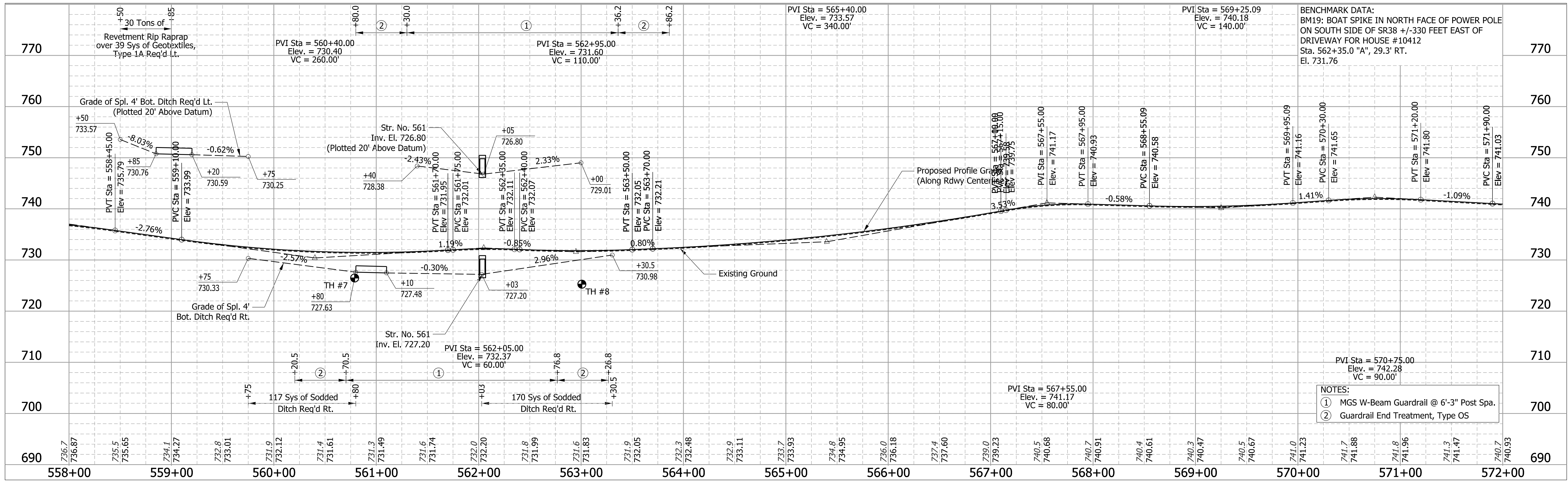
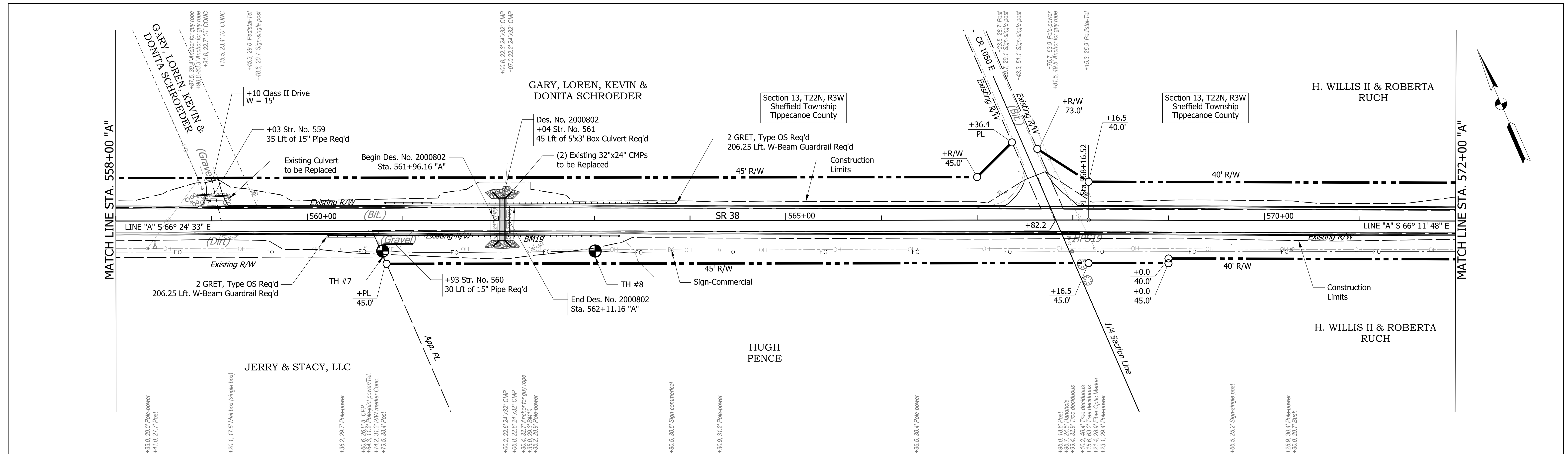
DESIGNED: KS	6/26/19	N: 176397.2390 E: 839965.7660 El. 734.31	CL SR38 Edge of Road
DRAWN: MH	6/26/19	N: 175945.1530 E: 840990.0930 El. 736.58	SR38 Edge of Road
REVIEWED: JR	8/21/20		

RECOMMENDED FOR APPROVAL	DESIGN ENGINEER	DATE
		2/11/2021
DESIGNED: KS	DRAWN: MH	
CHECKED: JR	CHECKED: KS	

INDIANA  
DEPARTMENT OF TRANSPORTATION

**PLAN AND PROFILE**  
**STA. 544+00 "A" TO STA. 558+00 "A"**


BRIDGE FILE	
SCALE	DESIGNATION
1" = 50' H 1" = 10' V	1601074
SURVEY BOOK	SHEETS
	59 of 478
CONTRACT	PROJECT
RS-40528	1601074



- NOTES:
- ① MGS W-Beam Guardrail @ 6'-3" Post Spa.
  - ② Guardrail End Treatment, Type OS

DESIGNED	KS	6/26/19
DRAWN	MH	6/26/19
REVIEWED	JR	8/21/20

CONTROL POINT HPS19

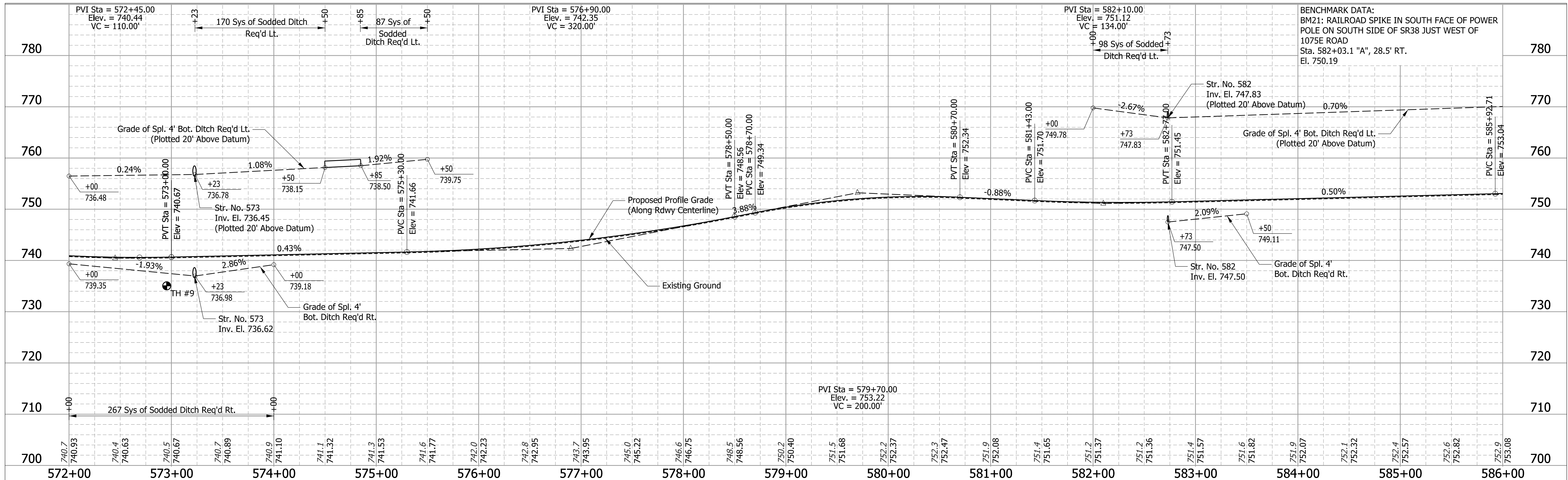
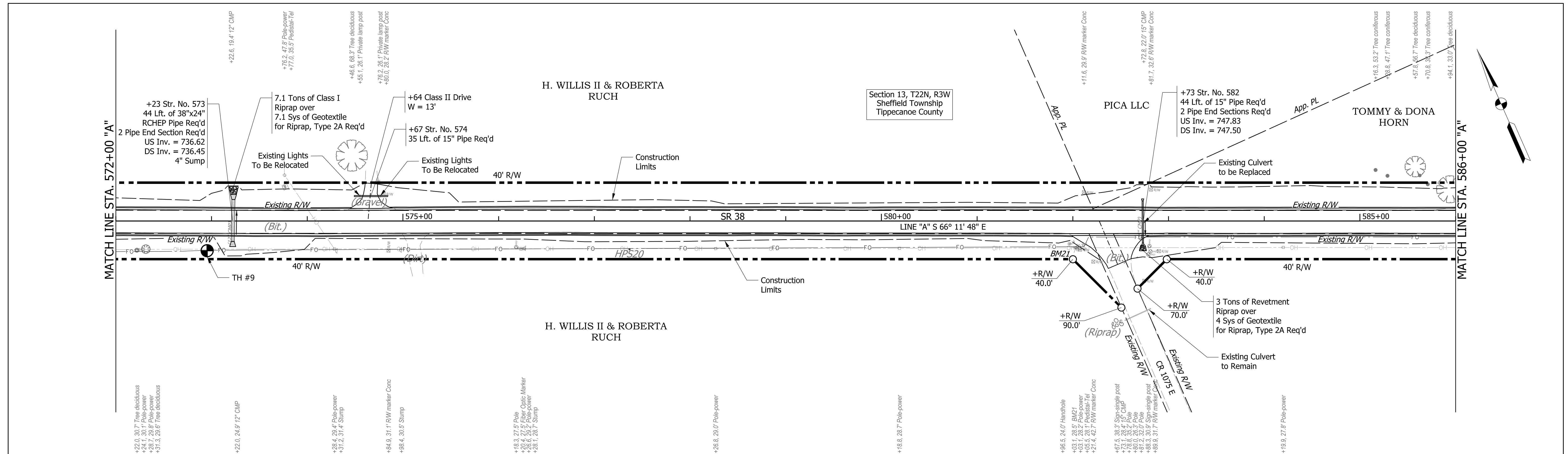


RECOMMENDED FOR APPROVAL	DESIGN ENGINEER	DATE
		2/11/2021
DESIGNED: KS	DRAWN: MH	
CHECKED: JR	CHECKED: KS	


INDIANA  
DEPARTMENT OF TRANSPORTATION

**PLAN AND PROFILE**  
**STA. 558+00 "A" TO STA. 572+00 "A"**

BRIDGE FILE	2000802
DESIGNATION	1601074
SURVEY BOOK	60 of 478
CONTRACT	RS-40528
PROJECT	1601074



DESIGNED	KS	6/26/19
DRAWN	MH	6/26/19
REVIEWED	JR	8/21/20



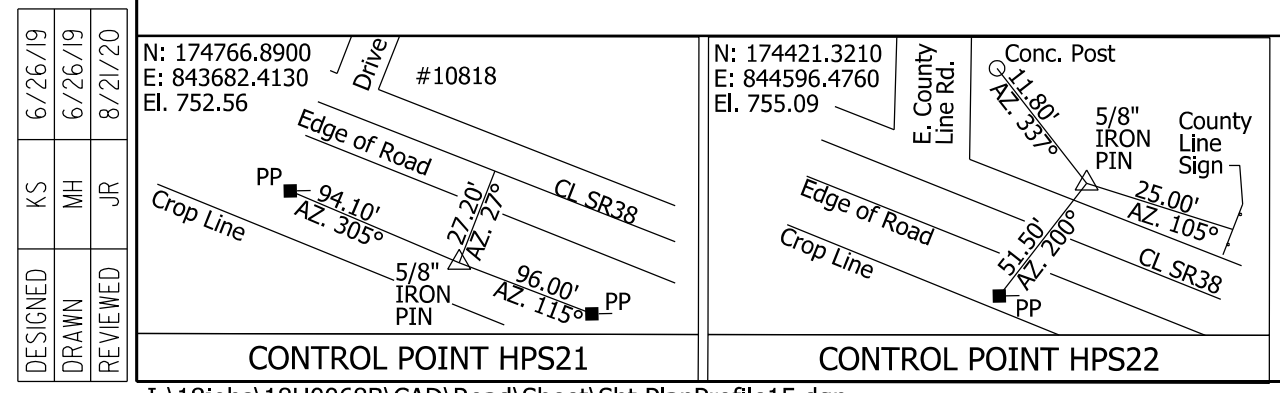
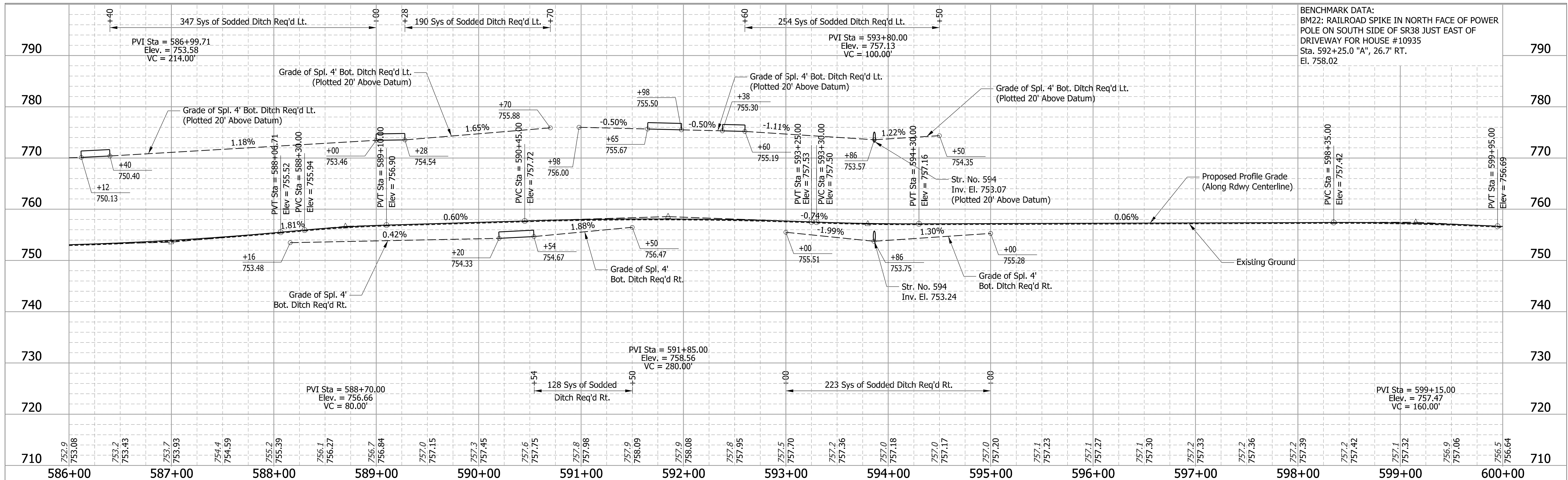
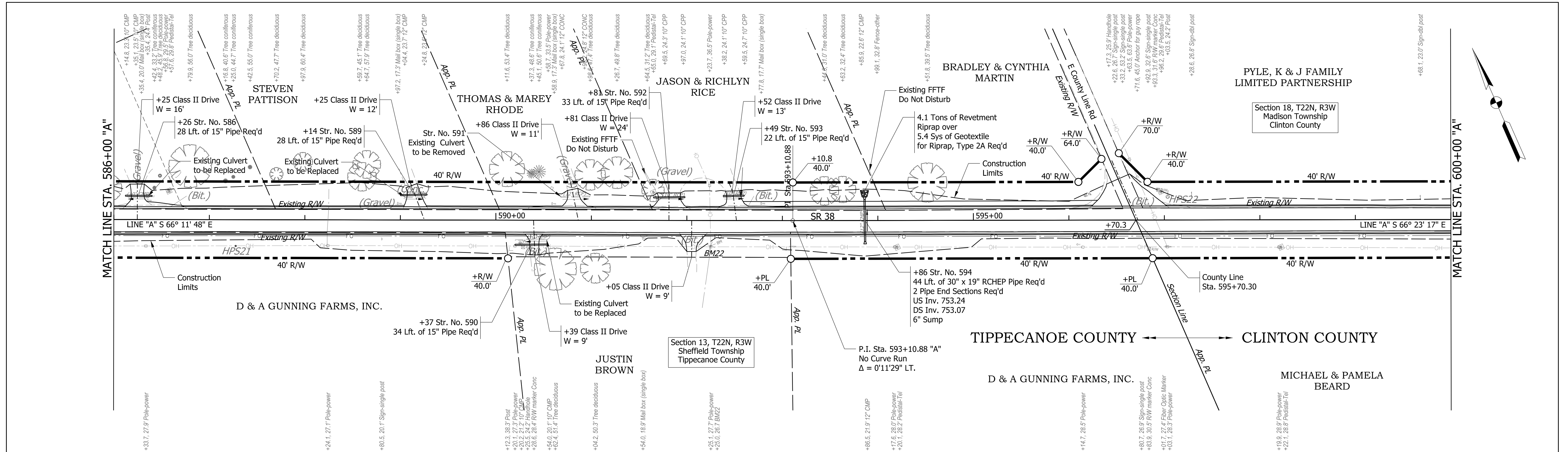
RECOMMENDED FOR APPROVAL	DESIGN ENGINEER	DATE
		2/11/2021
DESIGNED: KS	DRAWN: MH	
CHECKED: JR	CHECKED: KS	

INDIANA  
DEPARTMENT OF TRANSPORTATION

**PLAN AND PROFILE**  
**STA. 572+00 "A" TO STA. 586+00 "A"**

BRIDGE FILE	
SCALE	DESIGNATION
1" = 50' H 1" = 10' V	1601074
SURVEY BOOK	SHEETS
	61 of 478
CONTRACT	PROJECT
RS-40528	1601074

I:\18jobs\18H00688\CAD\Road\Sheet\Sheet PlanProfile14.dgn



DESIGNED: KS	6/26/19	6/26/19	8/21/20
DRAWN: MH	6/26/19	6/26/19	8/21/20
REVIEWED: JR	6/26/19	6/26/19	8/21/20

N: 174766.8900	E: 843682.4130	El: 752.56
#10818		

N: 174421.3210	E: 844596.4760	El: 755.09
Conc. Post		

RECOMMENDED FOR APPROVAL	DESIGN ENGINEER	DATE
		2/11/2021

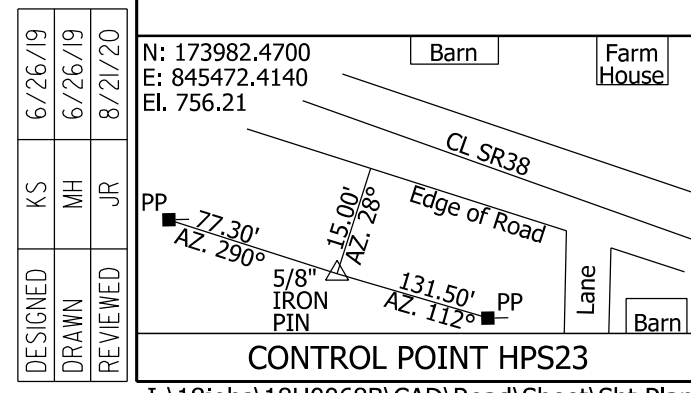
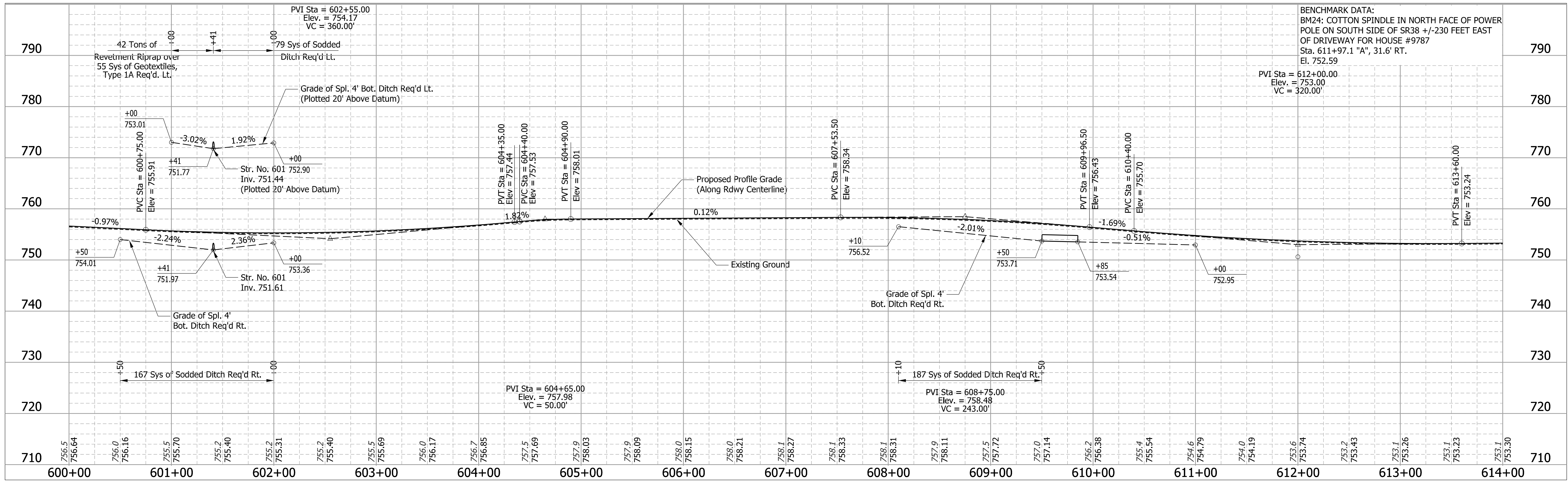
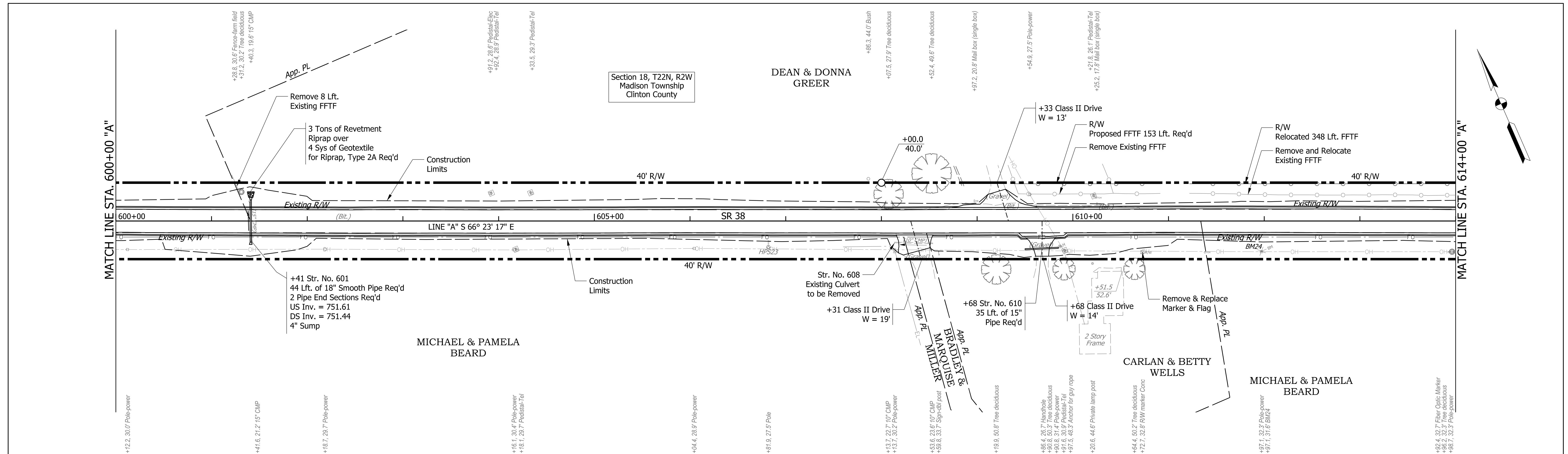
DESIGNED: KS	DRAWN: MH
CHECKED: JR	CHECKED: KS

INDIANA DEPARTMENT OF TRANSPORTATION	
PLAN AND PROFILE	
STA. 586+00 "A" TO STA. 600+00 "A"	

BRIDGE FILE	
SCALE	DESIGNATION
1" = 50' H 1" = 10' V	1601074
SURVEY BOOK	SHEETS
CONTRACT	PROJECT
RS-40528	62 of 478
	1601074

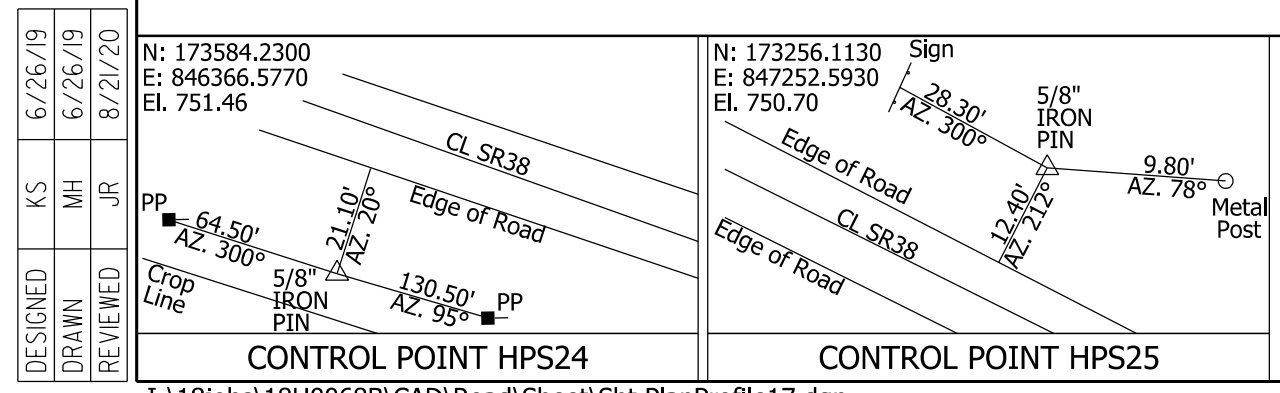
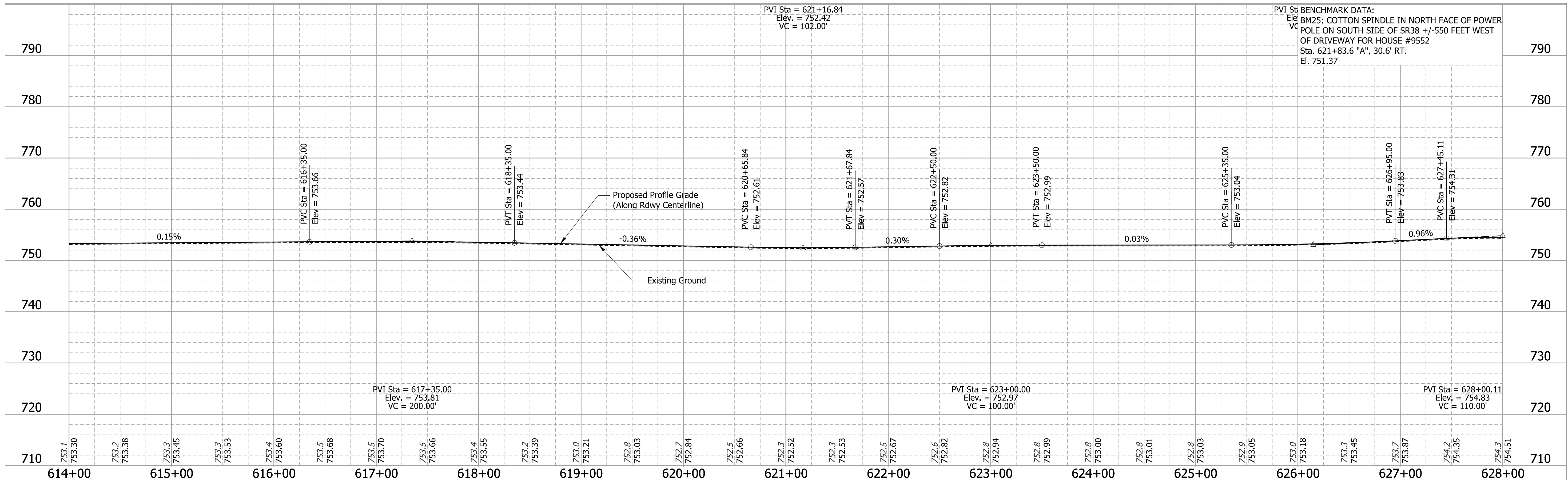
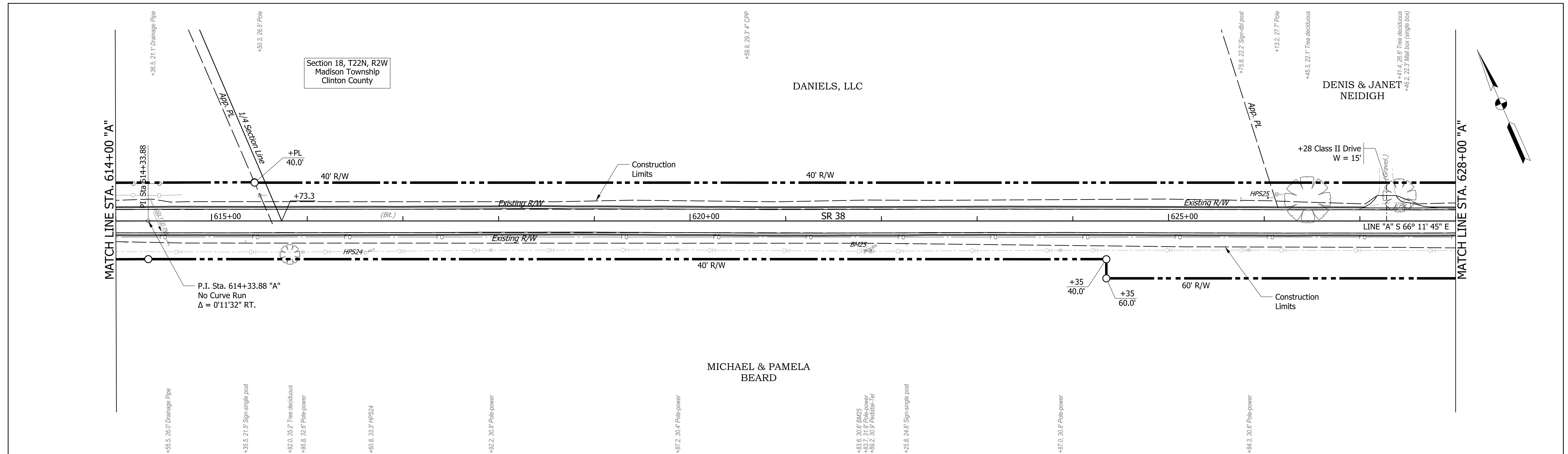


I:\18jobs\18H0068B\CAD\Road\Sheet\Sh PlanProfile16.dgn

DESIGNED: KS	DRAWN: MH
CHECKED: JR	CHECKED: KS

RECOMMENDED FOR APPROVAL	DESIGN ENGINEER	DATE
		2/11/2021
INDIANA DEPARTMENT OF TRANSPORTATION		
PLAN AND PROFILE STA. 600+00 "A" TO STA. 614+00 "A"		

BRIDGE FILE	
SCALE	DESIGNATION
1" = 50' H 1" = 10' V	1601074
SURVEY BOOK	SHEETS
	63 of 478
CONTRACT	PROJECT
RS-40528	1601074



I:\18jobs\18H0068B\CAD\Road\Sheet\Sh Profile17.dgn

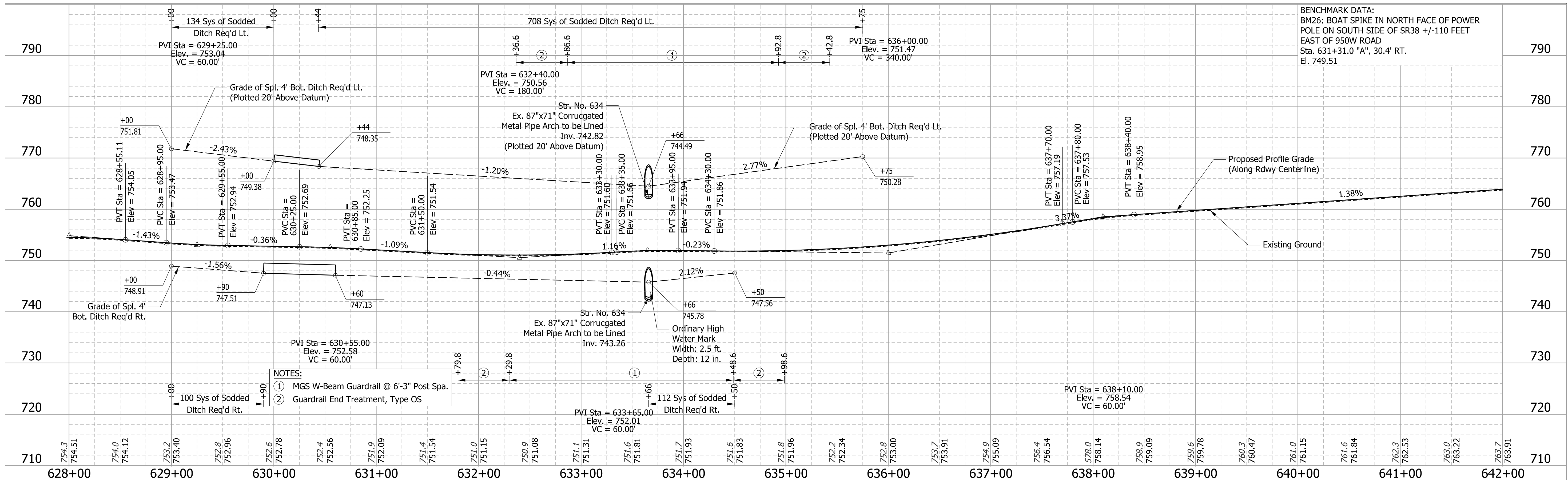
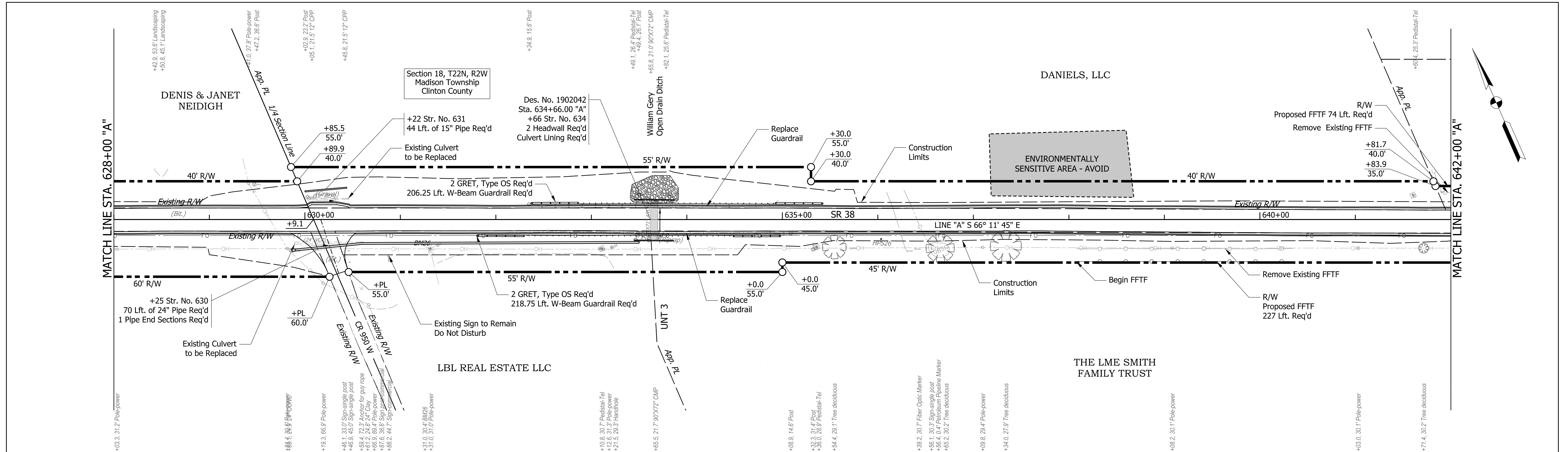
DESIGNED: KS	6/26/19	N: 173256.1130	Sign
DRAWN: MH	6/26/19	E: 847252.5930	5/8" IRON PIN
REVIEWED: JR	8/21/20	El: 750.70	9.80' Metal Post
CONTROL POINT HPS24 PP = 64.50' AZ: 300° 5/8" IRON PIN 130.50' PP AZ: 95°		CONTROL POINT HPS25 Sign 5/8" IRON PIN 120.00' PP 9.80' Metal Post AZ: 78°	

RECOMMENDED FOR APPROVAL	DESIGN ENGINEER	DATE
		2/11/2021
DESIGNED: KS	DRAWN: MH	
CHECKED: JR	CHECKED: KS	

INDIANA DEPARTMENT OF TRANSPORTATION		BRIDGE FILE
SCALE: 1" = 50' H 1" = 10' V		DESIGNATION: 1601074
SURVEY BOOK		SHEETS: 64 of 478
CONTRACT: RS-40528		PROJECT: 1601074

**PLAN AND PROFILE  
STA. 614+00 "A" TO STA. 628+00 "A"**





DESIGNED	KS	6/26/19
DRAWN	MH	6/26/19
REVIEWED	JR	8/21/20

N: 172811.9180  
E: 848149.1290  
El: 750.80

Edge of Road  
Edge of Road  
SR38

Hedge Post  
33.10'  
AZ: 285°

5" IRON PIN  
32.10'  
AZ: 270°

Gas Marker  
#104

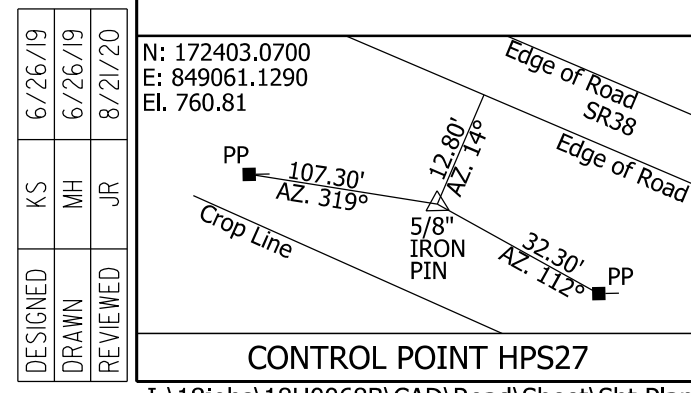
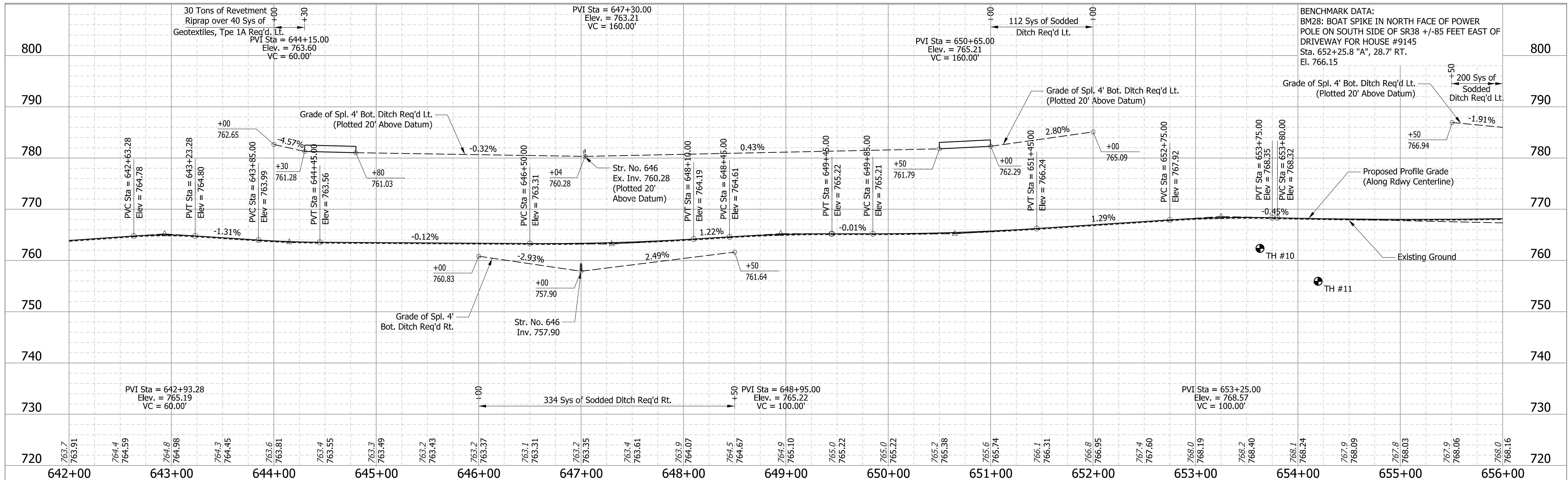
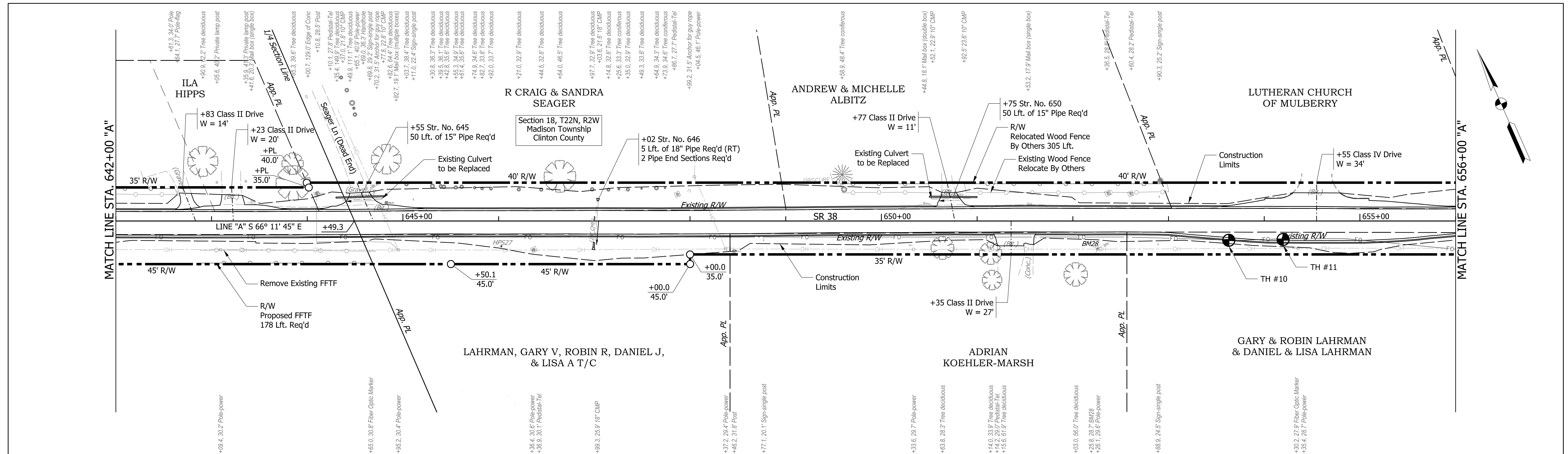
CONTROL POINT HPS26

RECOMMENDED FOR APPROVAL	DESIGN ENGINEER	2/11/2021	DATE
DESIGNED: KS	DRAWN: MH		
CHECKED: JR	CHECKED: KS		

INDIANA  
DEPARTMENT OF TRANSPORTATION

**PLAN AND PROFILE  
STA. 628+00 "A" TO STA. 642+00 "A"**

CULVERT ID	BRIDGE FILE
CV 038-012-10.20	1902042
SCALE	DESIGNATION
1" = 50' H 1" = 10' V	1601074
SURVEY BOOK	SHEETS
	65 of 478
CONTRACT	PROJECT
RS-40528	1601074



CONTROL POINT HPS27

DESIGNED: KS	DRAWN: MH
CHECKED: JR	CHECKED: KS

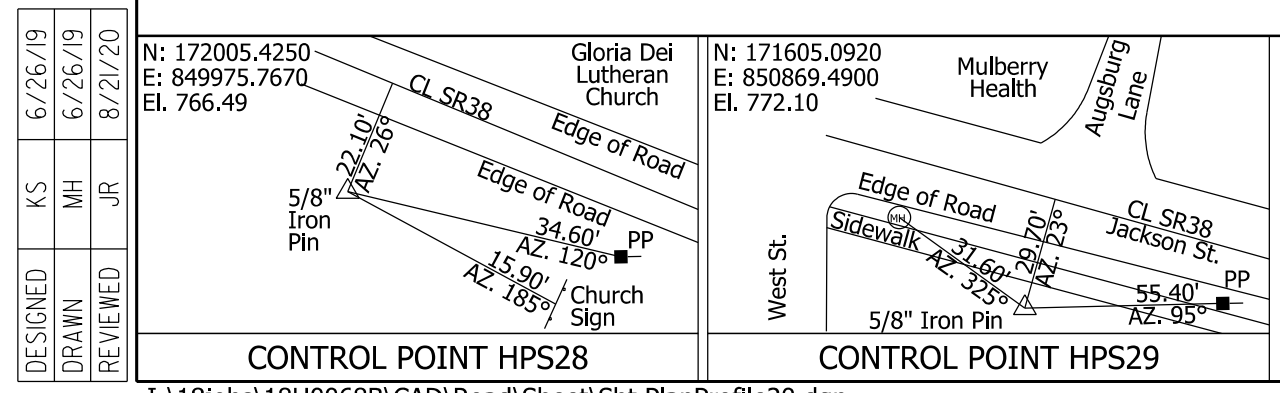
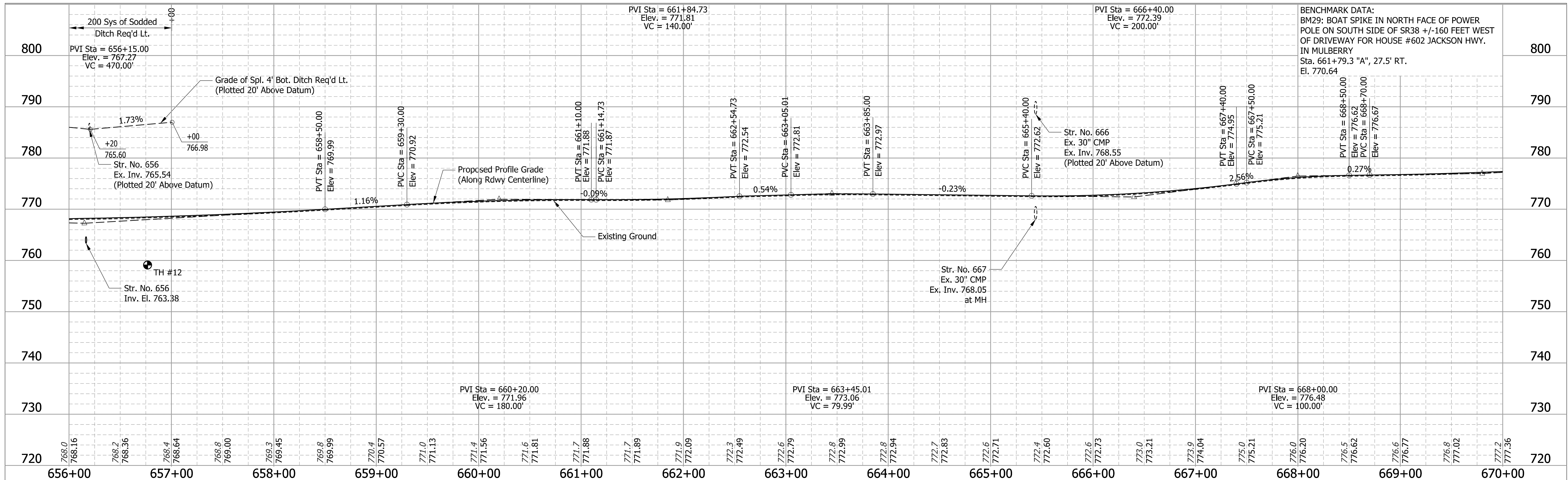
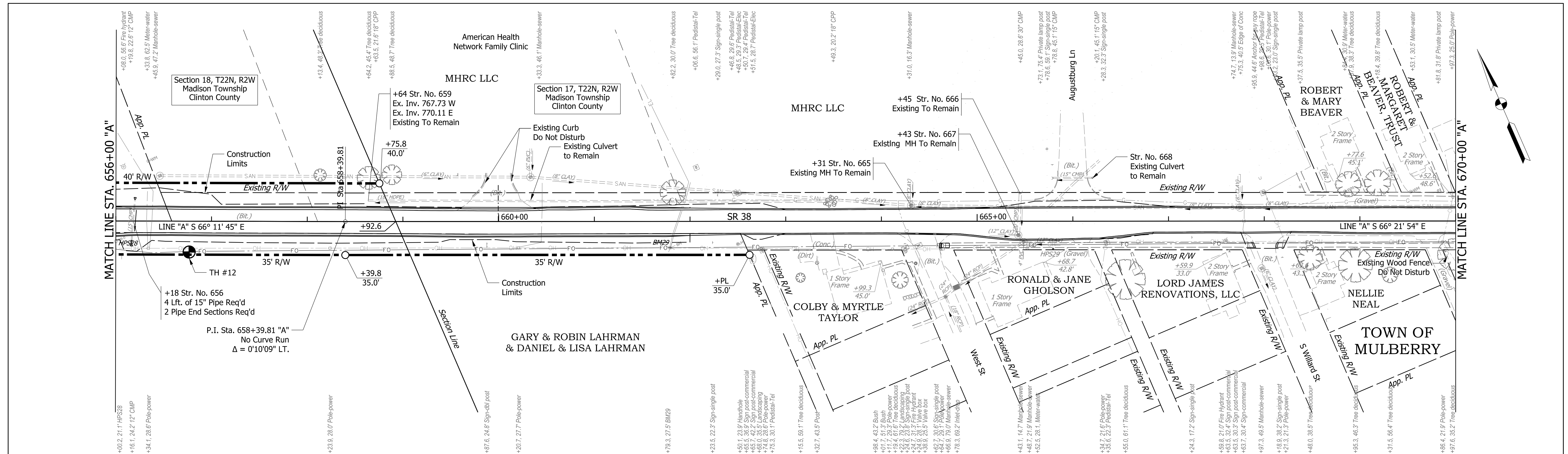
INDIANA  
DEPARTMENT OF TRANSPORTATION

RECOMMENDED FOR APPROVAL  
DESIGN ENGINEER: *[Signature]* DATE: 2/11/2021

DESIGNED: KS  
DRAWN: MH  
CHECKED: JR  
CHECKED: KS

**PLAN AND PROFILE  
STA. 642+00 "A" TO STA. 656+00 "A"**

BRIDGE FILE	
SCALE 1" = 50' H 1" = 10' V	DESIGNATION 1601074
SURVEY BOOK	SHEETS 66 of 478
CONTRACT RS-40528	PROJECT 1601074



I:\18jobs\18H00688\CAD\Road\Sheet\Sh PlanProfile20.dgn

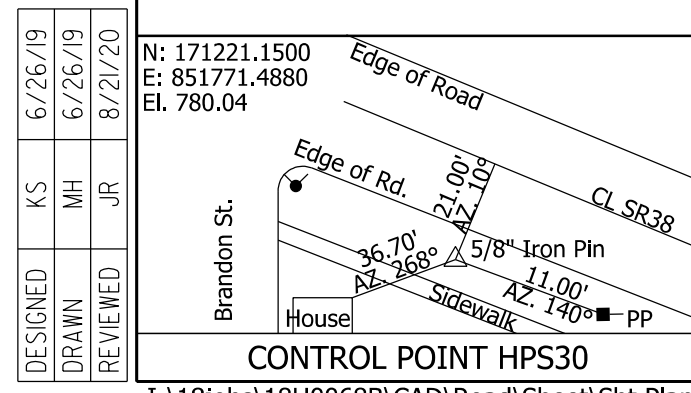
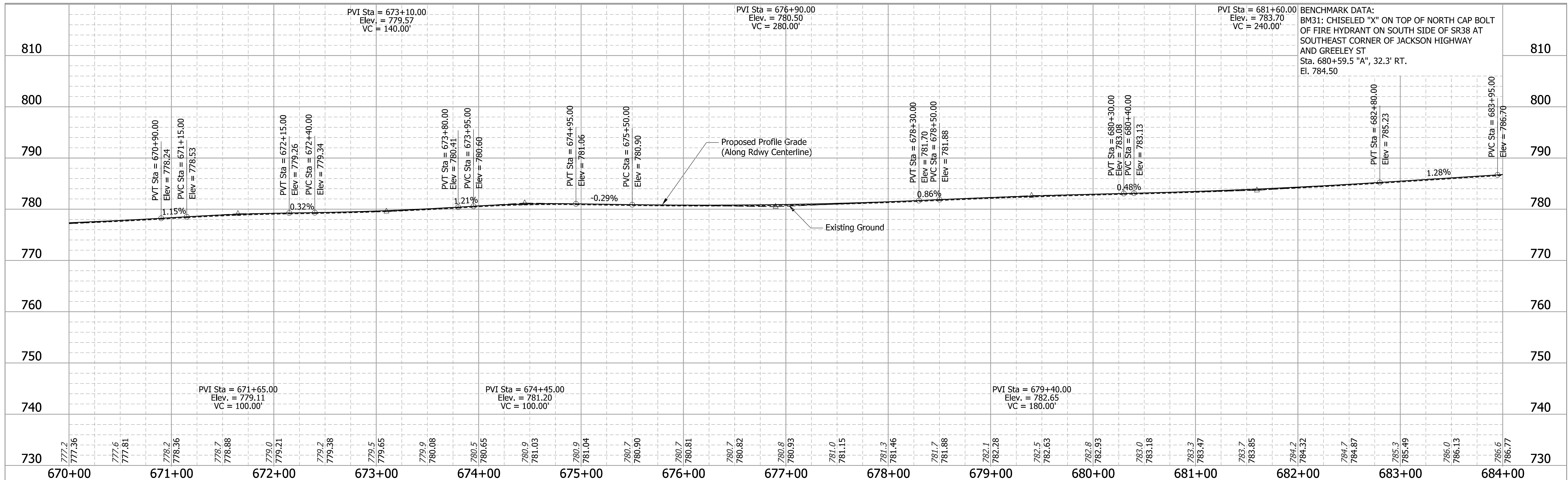
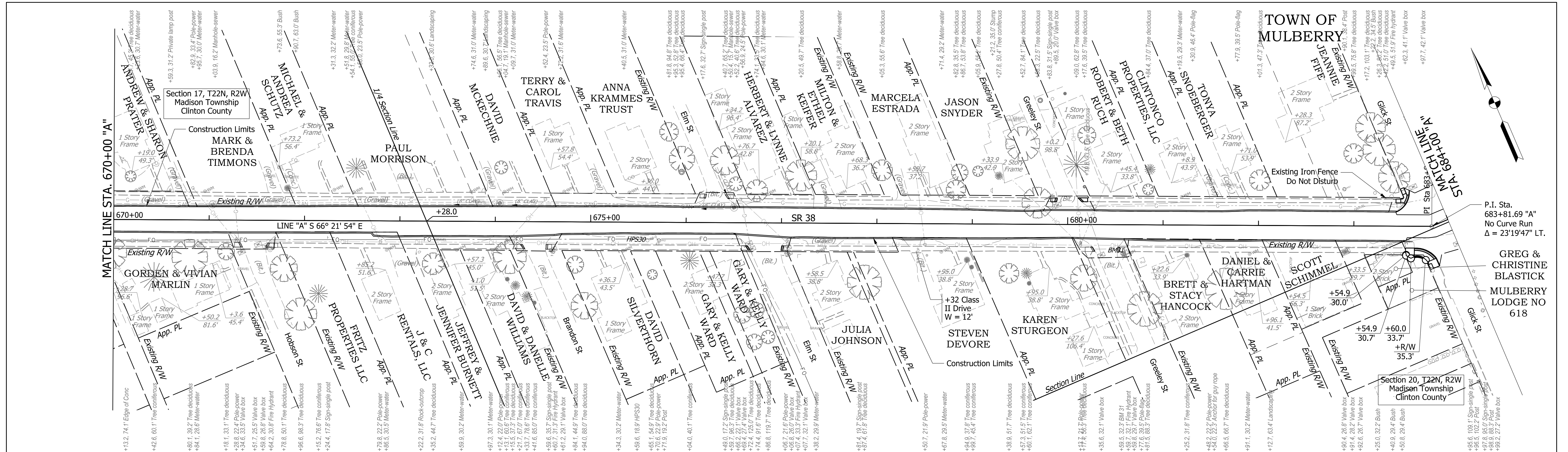
DESIGNED: KS	6/26/19	N: 172005.4250 E: 849975.7670 El. 766.49	Gloria Dei Lutheran Church
DRAWN: MH	6/26/19	N: 171605.0920 E: 850869.4900 El. 772.10	Mulberry Health
REVIEWED: JR	8/21/20		

RECOMMENDED FOR APPROVAL	DESIGN ENGINEER	DATE
		2/11/2021
DESIGNED: KS	DRAWN: MH	
CHECKED: JR	CHECKED: KS	

INDIANA  
DEPARTMENT OF TRANSPORTATION

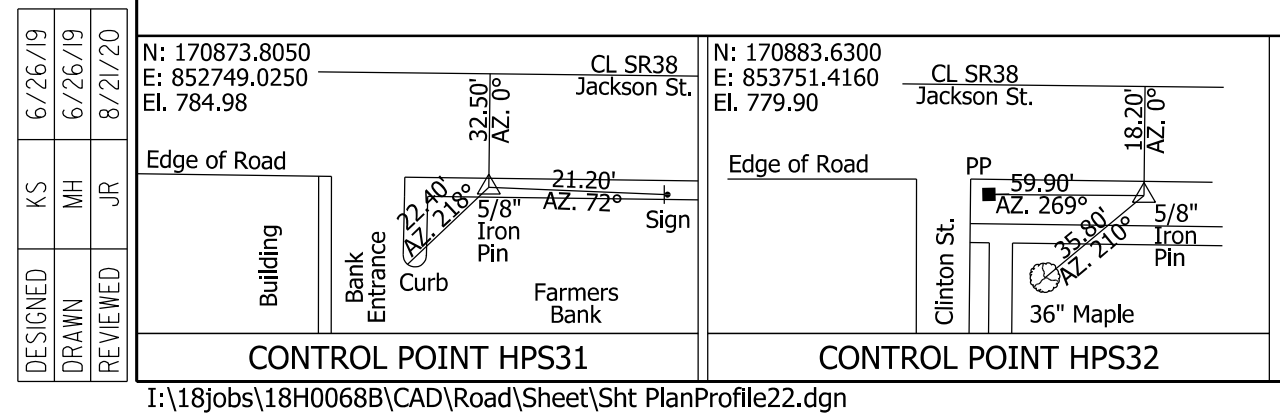
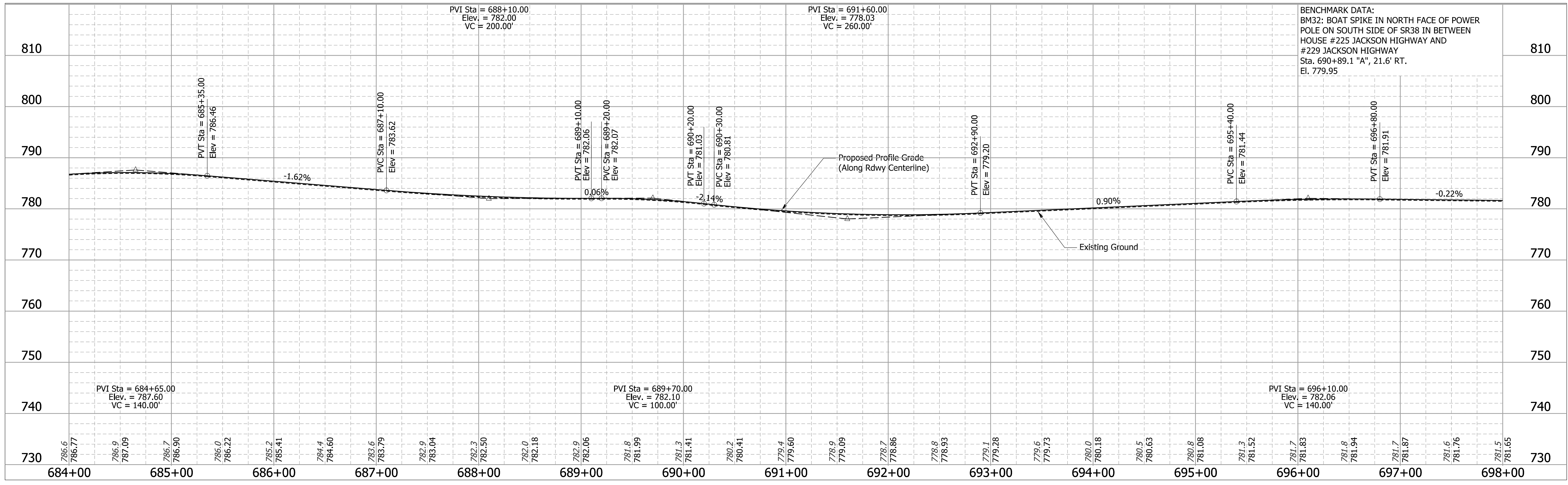
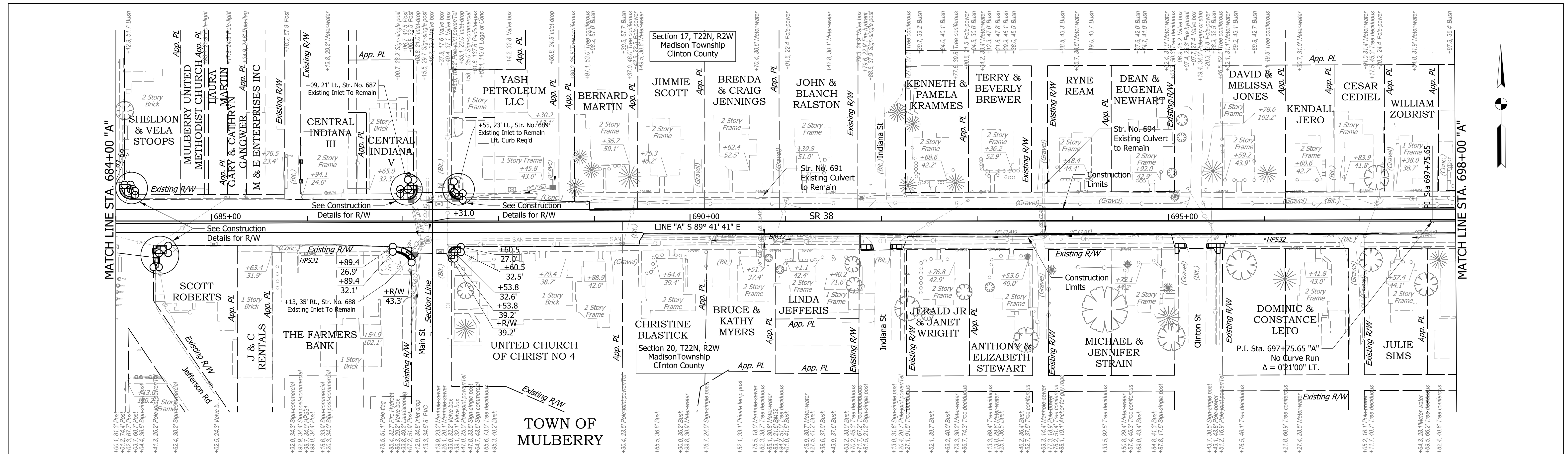
**PLAN AND PROFILE**  
**STA. 656+00 "A" TO STA. 670+00 "A"**

BRIDGE FILE	
SCALE	DESIGNATION
1" = 50' H 1" = 10' V	1601074
SURVEY BOOK	SHEETS
	67 of 478
CONTRACT	PROJECT
RS-40528	1601074



I:\18jobs\18H0068B\CAD\Road\Sheet\Sh PlanProfile21.dgn

DESIGNED: KS	6/26/19	N: 171221.1500 E: 851771.4880 EL: 780.04	BRIDGE FILE DESIGNATION 1601074 SHEETS 68 of 478 PROJECT 1601074
DRAWN: MH	6/26/19		
REVIEWED: JR	8/21/20		
RECOMMENDED FOR APPROVAL DESIGN ENGINEER: <i>[Signature]</i> DATE: 2/11/2021		INDIANA DEPARTMENT OF TRANSPORTATION PLAN AND PROFILE STA. 670+00 "A" TO STA. 684+00 "A"	SCALE 1" = 50' H 1" = 10' V SURVEY BOOK CONTRACT RS-40528
DESIGNED: KS	DRAWN: MH		
CHECKED: JR	CHECKED: KS		



DESIGNED	KS	6/26/19	N: 170873.8050 E: 852749.0250 El. 784.98
DRAWN	MH	6/26/19	N: 170883.6300 E: 853751.4160 El. 779.90
REVIEWED	JR	8/21/20	

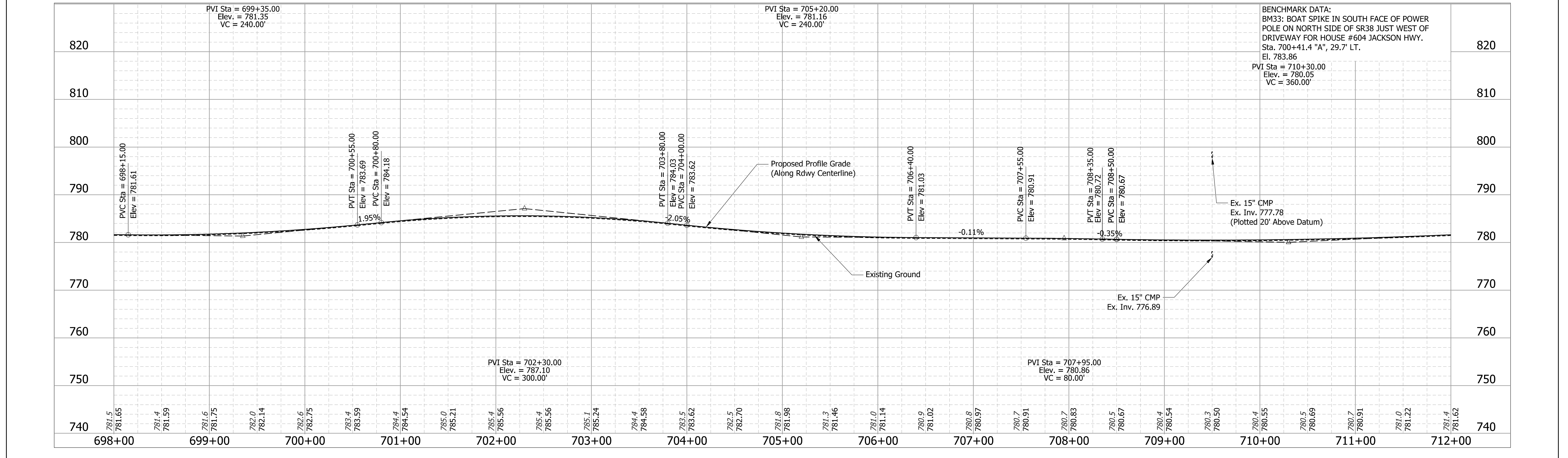
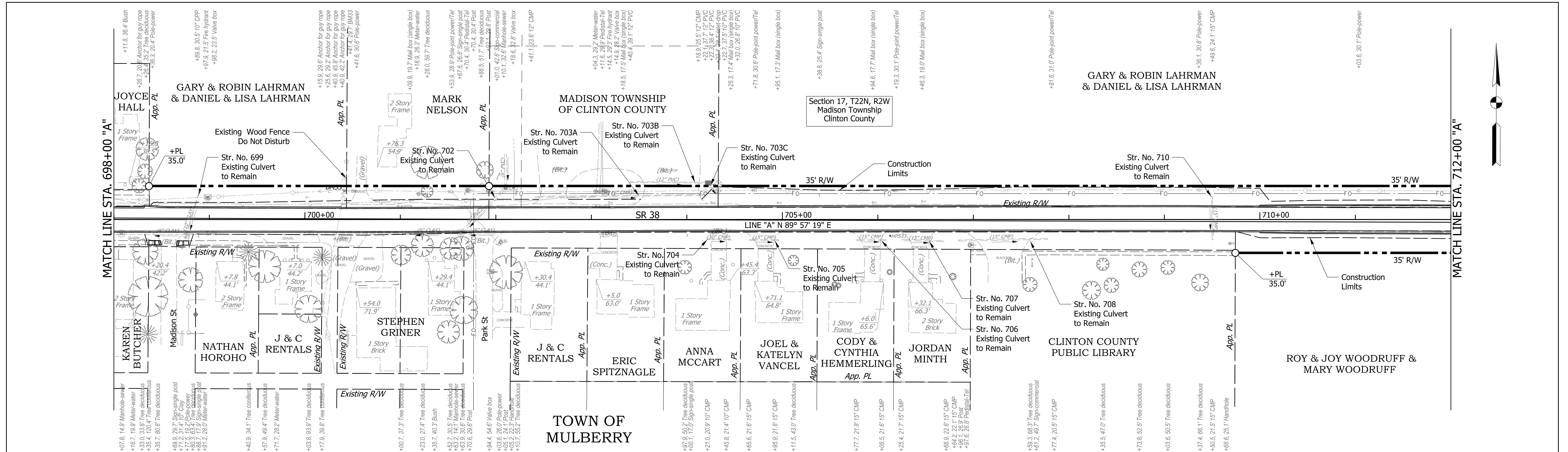
RECOMMENDED FOR APPROVAL	DESIGN ENGINEER	2/11/2021	DATE
DESIGNED:	KS	DRAWN:	MH
CHECKED:	JR	CHECKED:	KS

INDIANA  
DEPARTMENT OF TRANSPORTATION

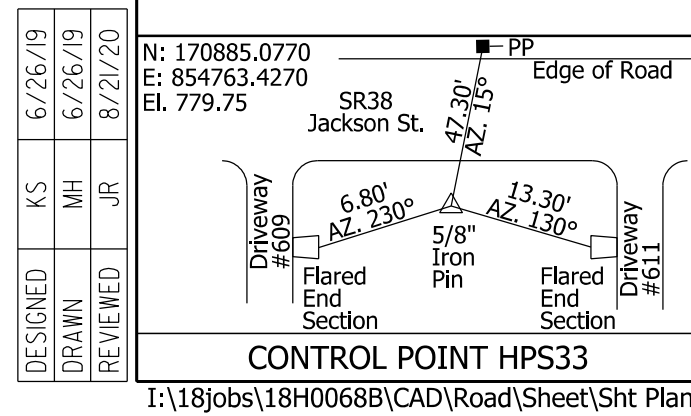
**PLAN AND PROFILE**  
**STA. 684+00 "A" TO STA. 698+00 "A"**

BRIDGE FILE	
SCALE	DESIGNATION
1" = 50' H 1" = 10' V	1601074
SURVEY BOOK	SHEETS
CONTRACT	69 of 478
RS-40528	PROJECT
	1601074

I:\18jobs\18H0068\CAD\Road\Sheet\Sh PlanProfile22.dgn



**BENCHMARK DATA:**  
 BM33: BOAT SPIKE IN SOUTH FACE OF POWER POLE ON NORTH SIDE OF SR38 JUST WEST OF DRIVEWAY FOR HOUSE #604 JACKSON HWY. Sta. 700+41.4 "A", 29.7' LT. El. 783.86  
 PVI Sta = 710+30.00  
 Elev. = 780.05  
 VC = 360.00'

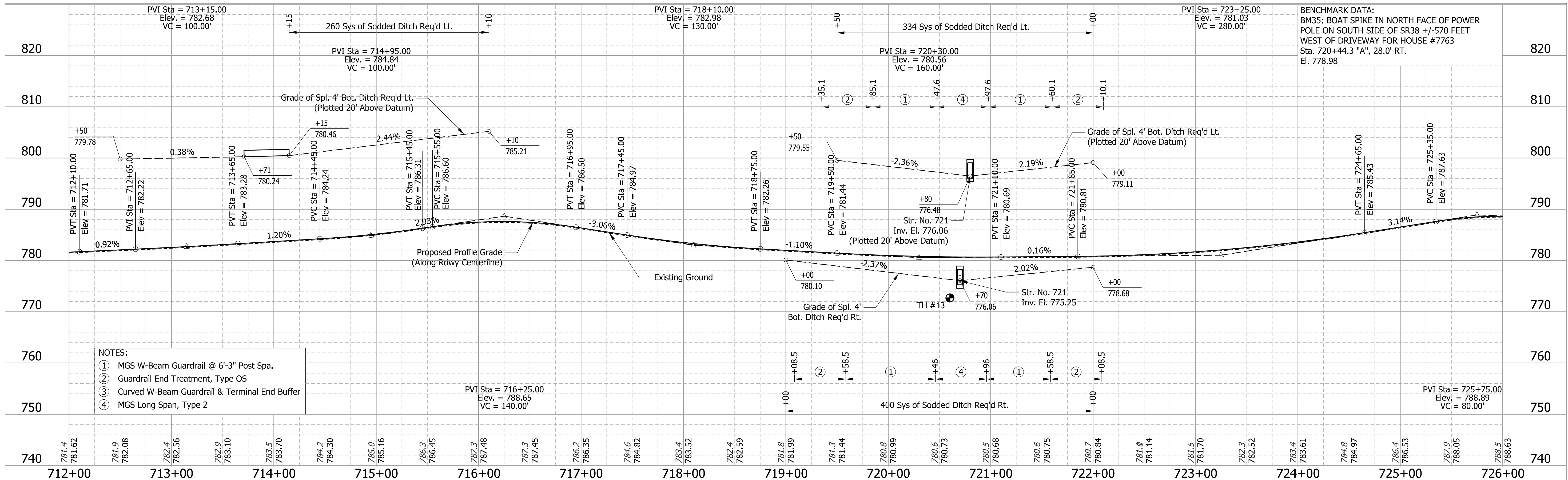
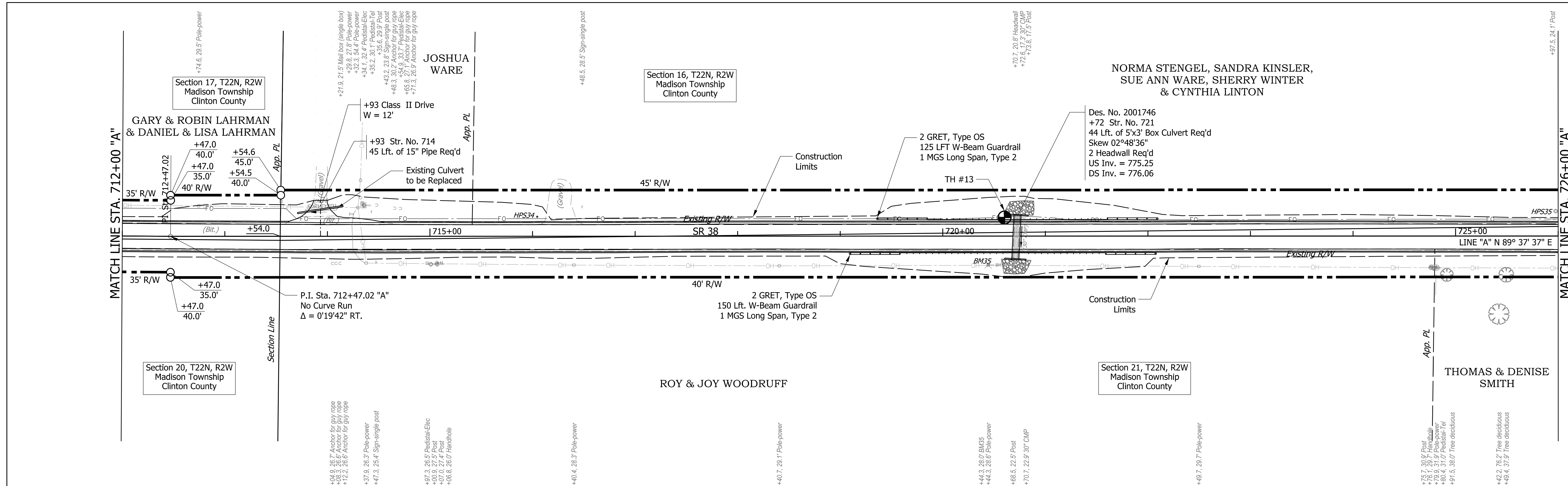


CONTROL POINT HPS33

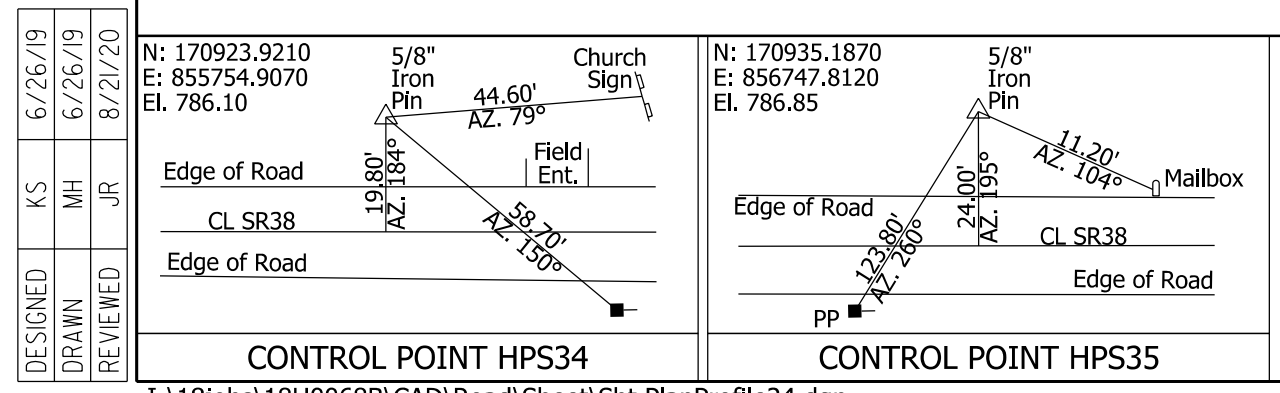
DESIGNED: KS	DRAWN: MH
CHECKED: JR	CHECKED: KS

RECOMMENDED FOR APPROVAL  
 DESIGN ENGINEER: \_\_\_\_\_ DATE: 2/11/2021  
 INDIANA DEPARTMENT OF TRANSPORTATION  
**PLAN AND PROFILE**  
**STA. 698+00 "A" TO STA. 712+00 "A"**

BRIDGE FILE	DESIGNATION
SCALE	1601074
1" = 50' H 1" = 10' V	
SURVEY BOOK	SHEETS
CONTRACT	70 of 478
RS-40528	PROJECT
	1601074



- NOTES:
- ① MGS W-Beam Guardrail @ 6'-3" Post Spa.
  - ② Guardrail End Treatment, Type OS
  - ③ Curved W-Beam Guardrail & Terminal End Buffer
  - ④ MGS Long Span, Type 2



DESIGNED: KS	6/26/19
DRAWN: MH	6/26/19
REVIEWED: JR	8/21/20

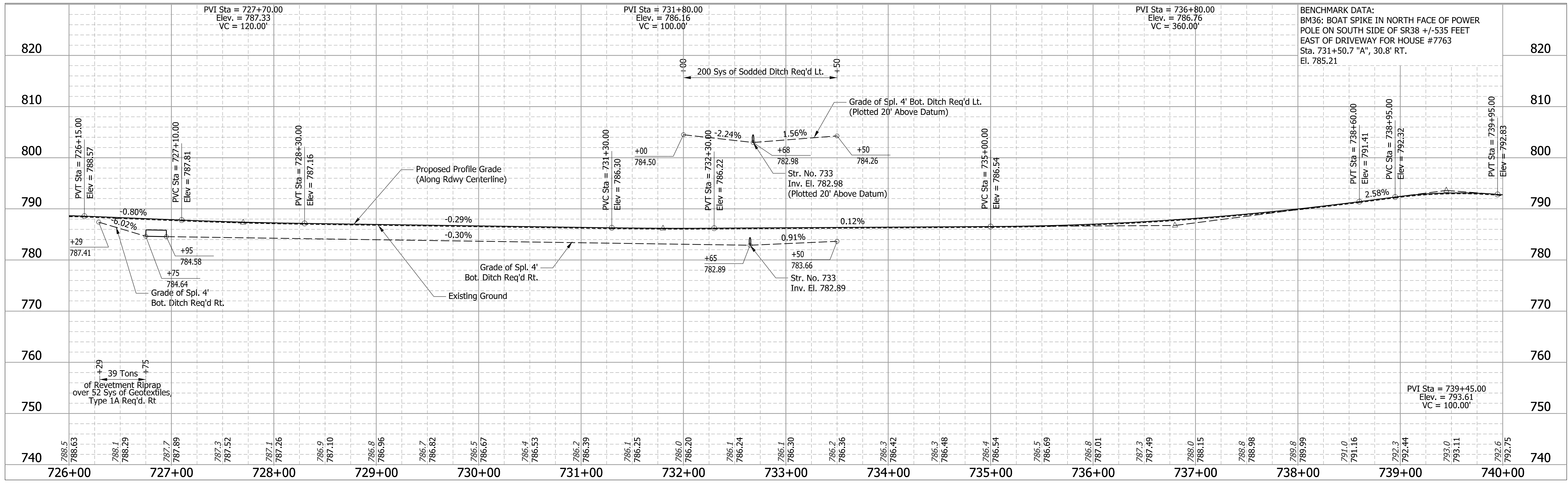
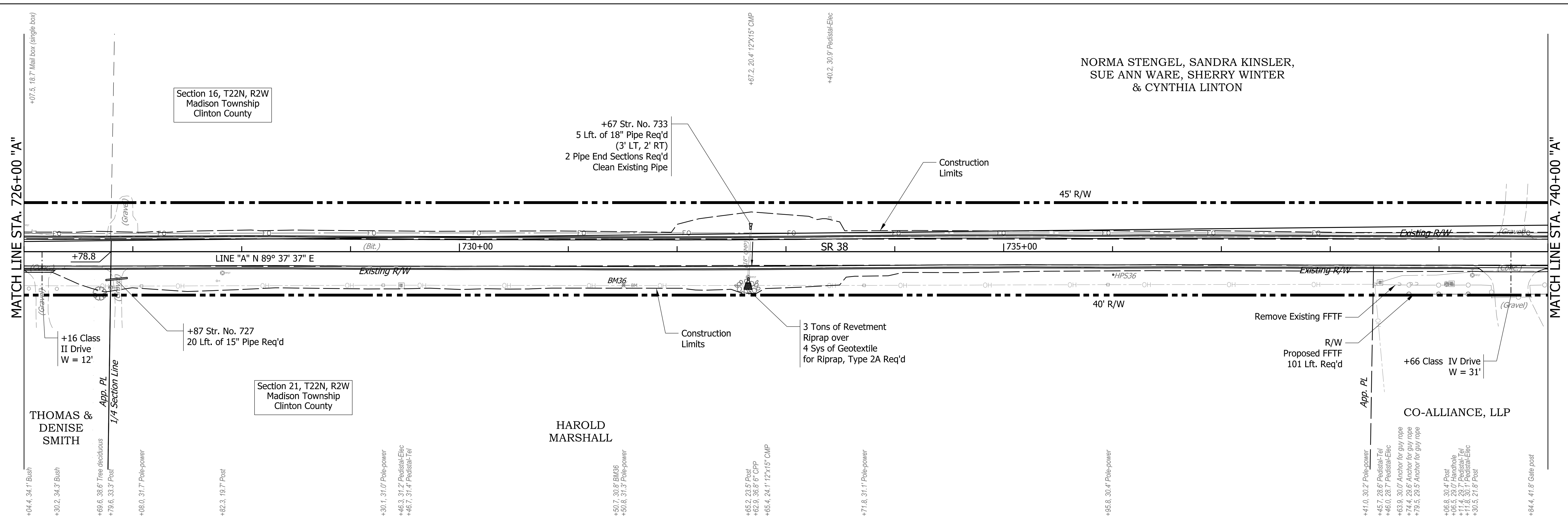
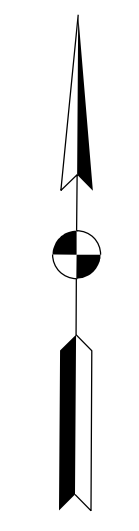
RECOMMENDED FOR APPROVAL		DESIGN ENGINEER		DATE	
				2/11/2021	
DESIGNED: KS	DRAWN: MH				
CHECKED: JR	CHECKED: KS				

INDIANA  
DEPARTMENT OF TRANSPORTATION

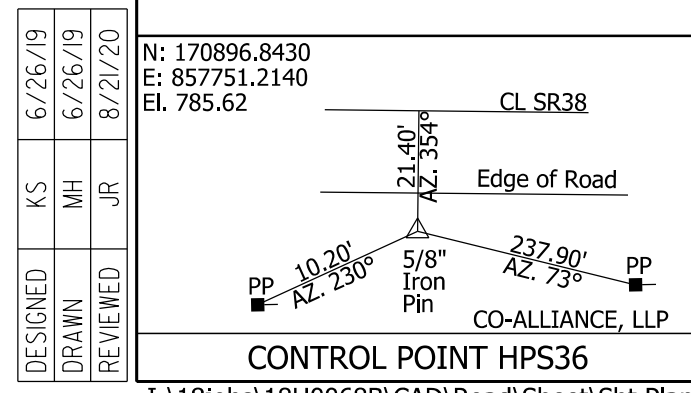
**PLAN AND PROFILE**  
**STA. 712+00 "A" TO STA. 726+00 "A"**

BRIDGE FILE	
SCALE	DESIGNATION
1" = 50' H 1" = 10' V	1601074
SURVEY BOOK	SHEETS
	71 of 478
CONTRACT	PROJECT
RS-40528	1601074

NORMA STENGEL, SANDRA KINSLER,  
SUE ANN WARE, SHERRY WINTER  
& CYNTHIA LINTON



BENCHMARK DATA:  
BM36: BOAT SPIKE IN NORTH FACE OF POWER  
POLE ON SOUTH SIDE OF SR38 +/-535 FEET  
EAST OF DRIVEWAY FOR HOUSE #7763  
Sta. 731+50.7 "A", 30.8' RT.  
El. 785.21



N: 170896.8430  
E: 857751.2140  
El. 785.62

DESIGNED: KS	DRAWN: MH
CHECKED: JR	CHECKED: KS

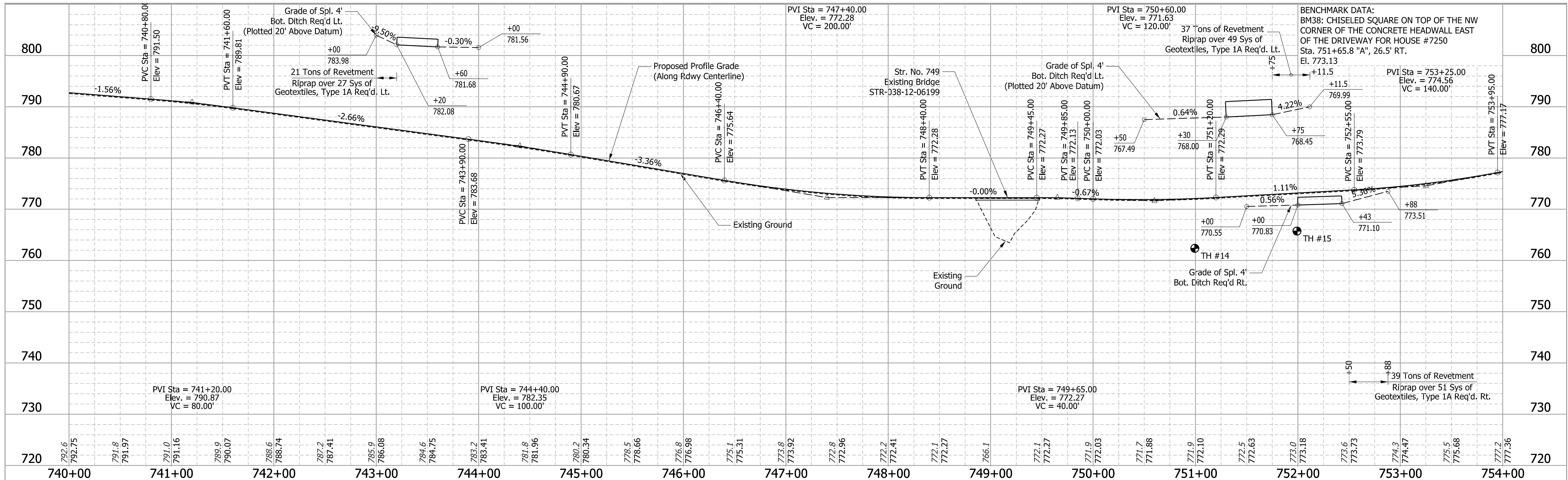
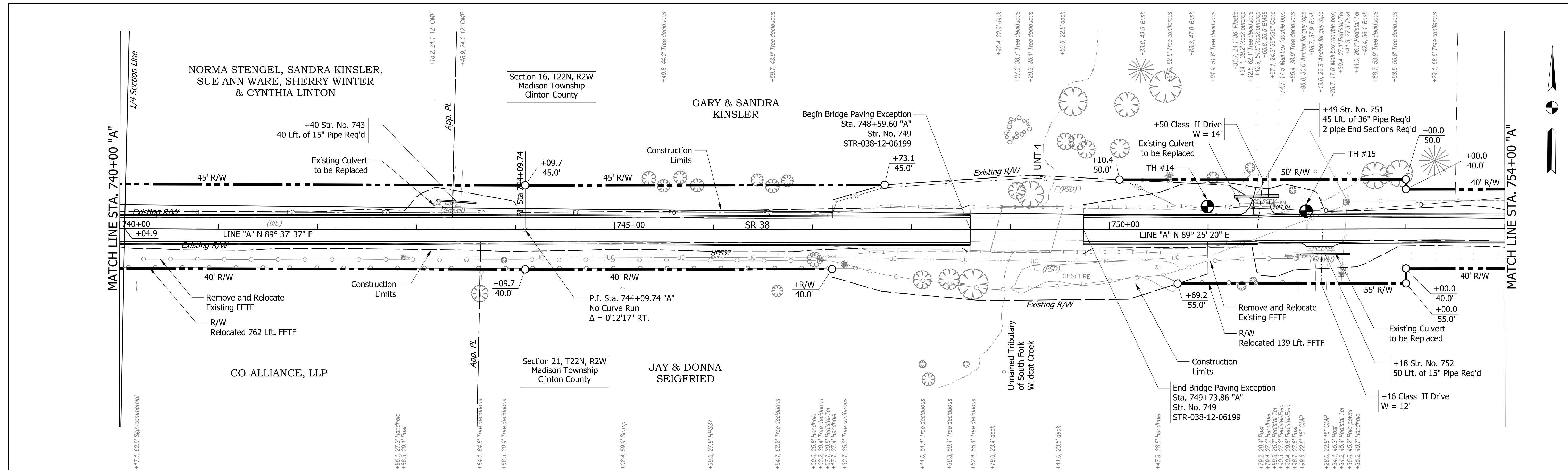
RECOMMENDED FOR APPROVAL  
DESIGN ENGINEER: \_\_\_\_\_ DATE: 2/11/2021

INDIANA DEPARTMENT OF TRANSPORTATION

PLAN AND PROFILE  
STA. 726+00 "A" TO STA. 740+00 "A"

BRIDGE FILE	DESIGNATION
SCALE	1601074
1" = 50' H 1" = 10' V	
SURVEY BOOK	SHEETS
CONTRACT	72 of 478
RS-40528	PROJECT
	1601074





DESIGNED	KS	6/26/19
DRAWN	MH	6/26/19
REVIEWED	JR	8/21/20

N: 170897.3650  
E: 858750.2190  
El. 775.91

CL SR38  
Edge of Road  
Edge of Road  
5/8" Iron Pin  
97.60' AZ. 62°  
3.20' 202°  
Fiber Optic Sign  
Fence

CONTROL POINT HPS37

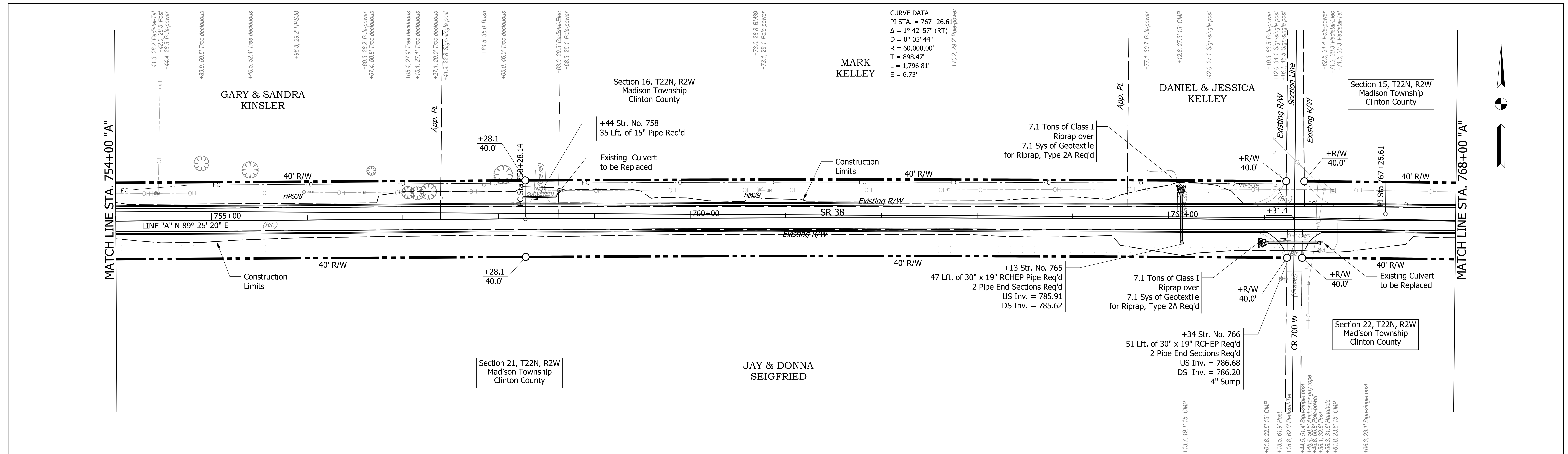
RECOMMENDED FOR APPROVAL	DESIGN ENGINEER	DATE
		2/11/2021
DESIGNED: KS	DRAWN: MH	
CHECKED: JR	CHECKED: KS	

INDIANA  
DEPARTMENT OF TRANSPORTATION

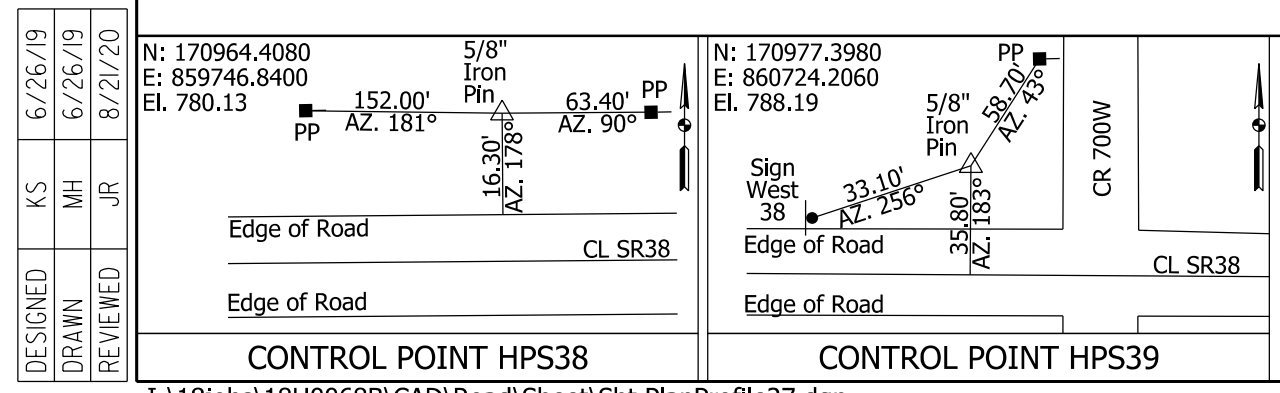
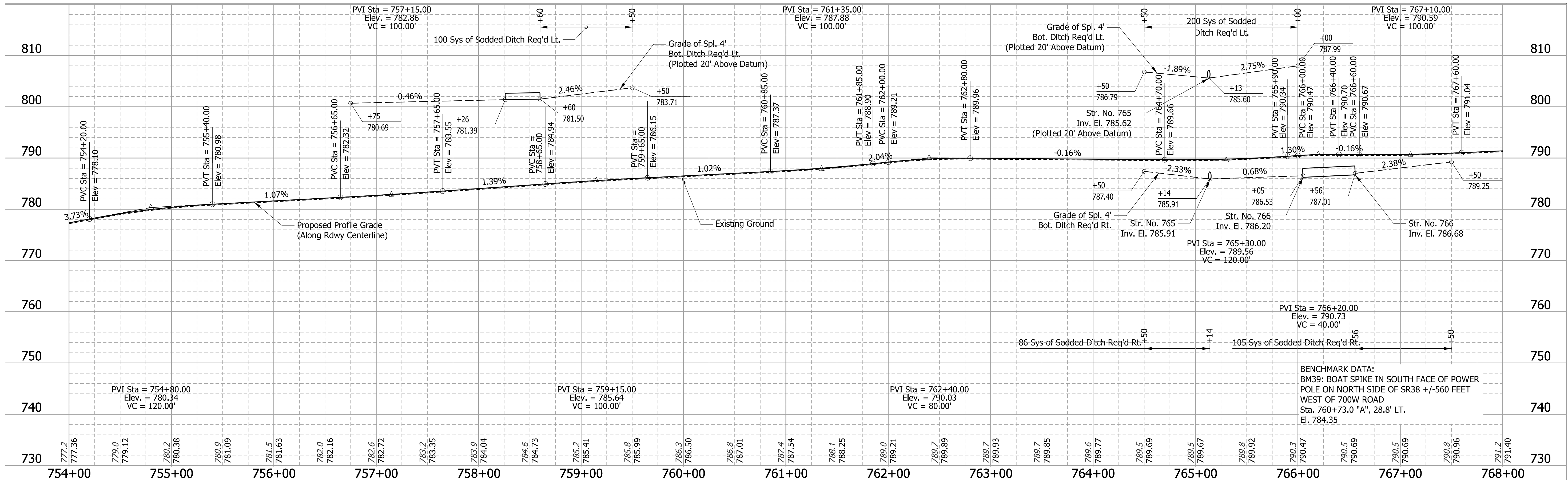
**PLAN AND PROFILE**  
**STA. 740+00 "A" TO STA. 754+00 "A"**

BRIDGE FILE	
SCALE	DESIGNATION
1" = 50' H 1" = 10' V	1601074
SURVEY BOOK	SHEETS
	73 of 478
CONTRACT	PROJECT
RS-40528	1601074

I:\18jobs\18H00688\CAD\Road\Sheet\Sh PlanProfile26.dgn

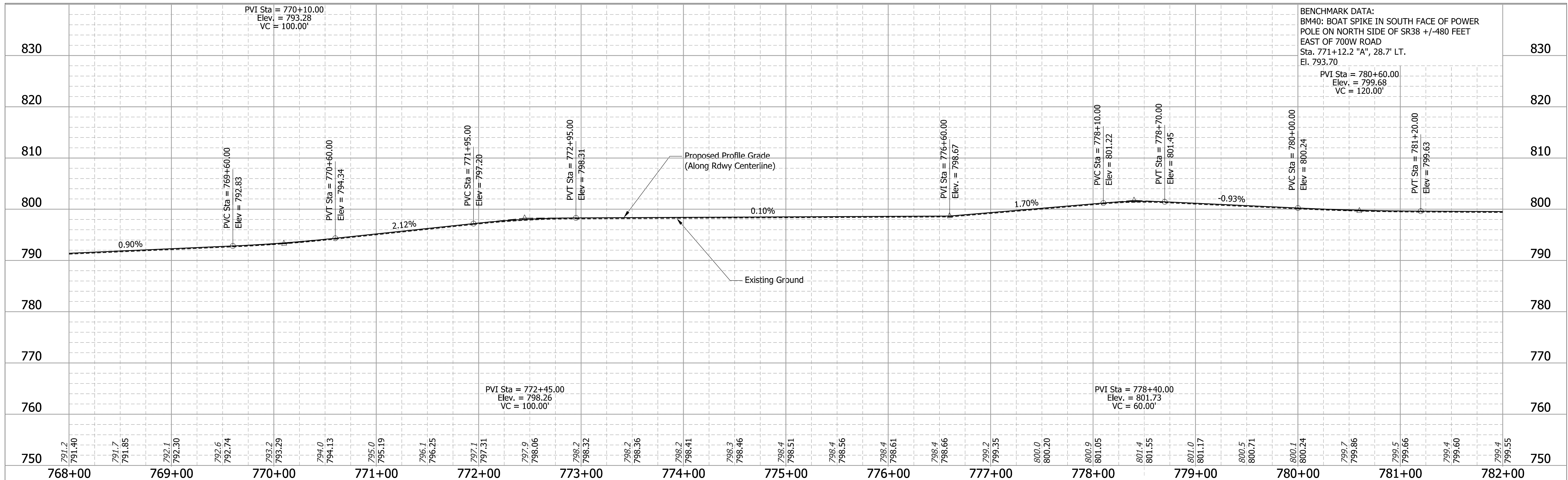
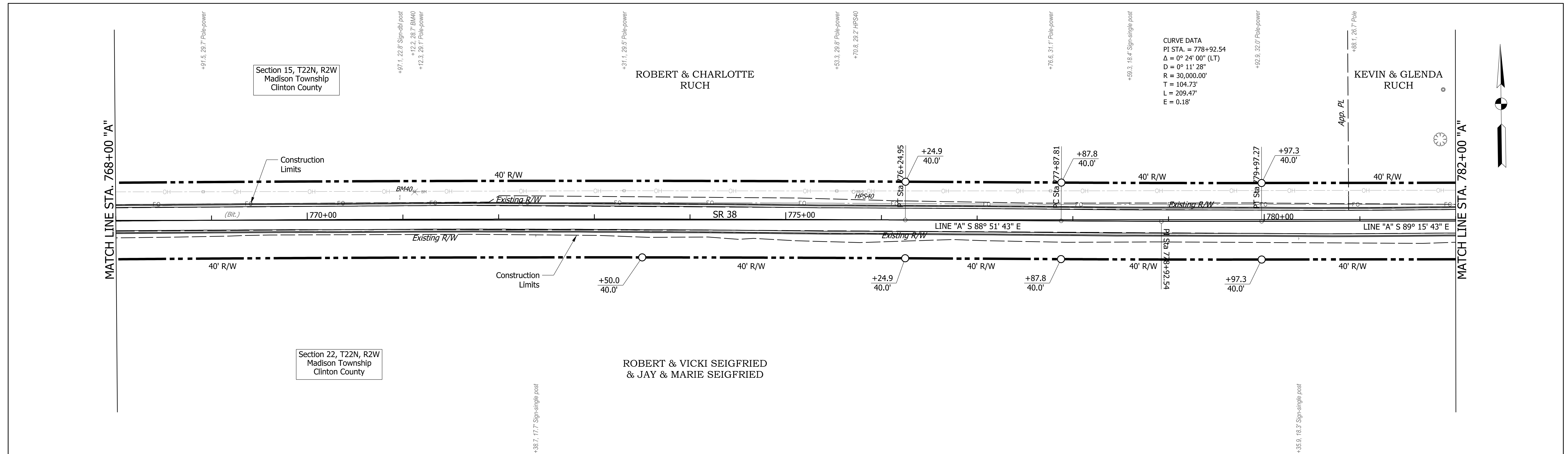


CURVE DATA  
 PI STA. = 767+26.66  
 Δ = 1° 42' 57" (RT)  
 D = 0° 05' 44"  
 R = 60,000.00'  
 T = 898.47'  
 L = 1,796.81'  
 E = 6.73'



I:\18jobs\18H0068B\CAD\Road\Sheet\Sh PlanProfile27.dgn

RECOMMENDED FOR APPROVAL		INDIANA DEPARTMENT OF TRANSPORTATION		BRIDGE FILE	
DESIGNED: KS	DRAWN: MH	DESIGN ENGINEER	DATE: 2/11/2021	SCALE: 1" = 50' H 1" = 10' V	DESIGNATION: 1601074
CHECKED: JR	CHECKED: KS	PLAN AND PROFILE STA. 754+00 "A" TO STA. 768+00 "A"		SURVEY BOOK	SHEETS: 74 of 478
				CONTRACT: RS-40528	PROJECT: 1601074



DESIGNED	KS	6/26/19
DRAWN	MH	6/26/19
REVIEWED	JR	8/21/20

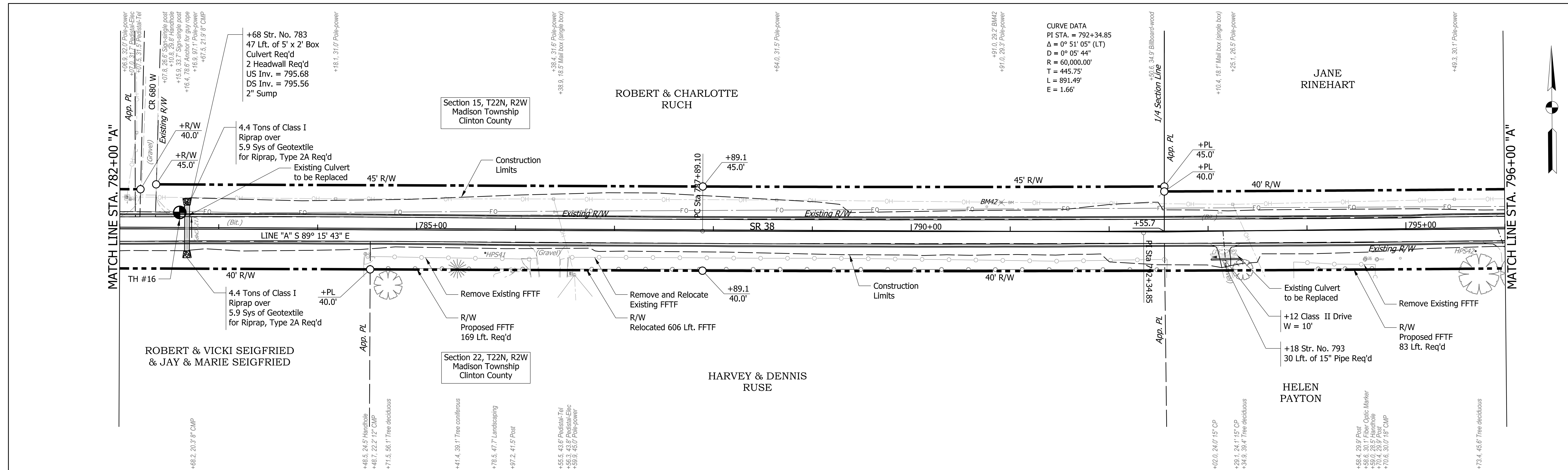
N: 170959.0100  
 E: 861721.5870  
 El. 796.93

Crop Line  
 5/8" Pinned  
 17.30' Az. 277°  
 207.00' Az. 87°  
 45.30' Az. 300°  
 Edge of Road  
 Edge of Road  
 SR38  
 CONTROL POINT HPS40

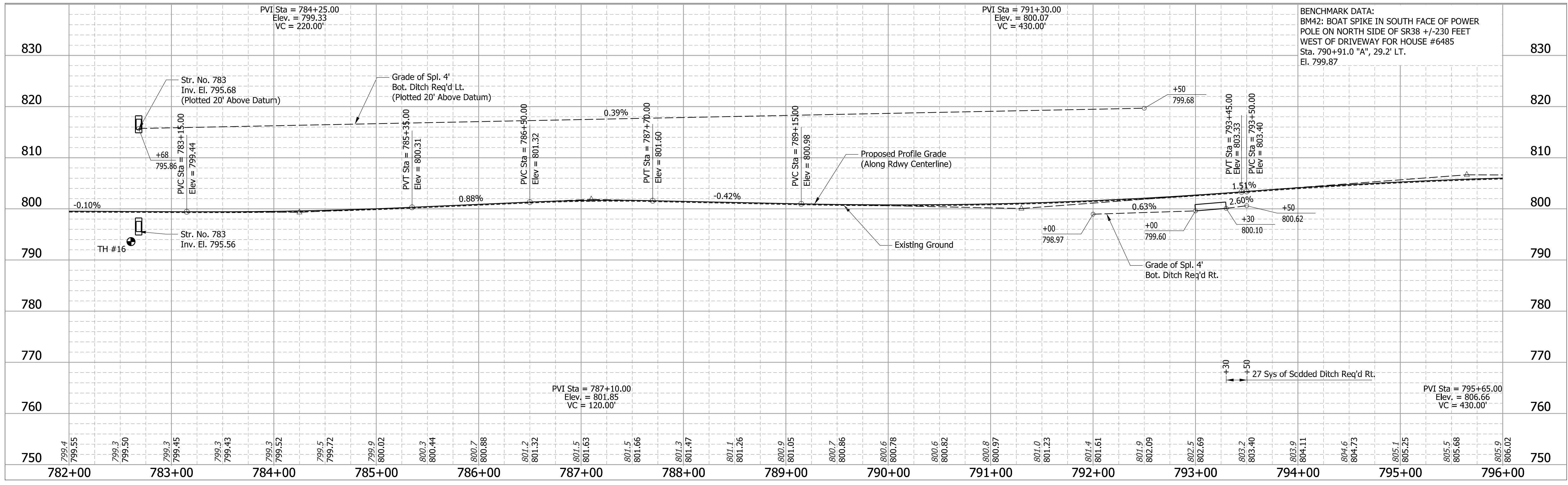
RECOMMENDED FOR APPROVAL	DESIGN ENGINEER	DATE
		2/11/2021
DESIGNED: KS	DRAWN: MH	
CHECKED: JR	CHECKED: KS	

INDIANA  
 DEPARTMENT OF TRANSPORTATION  
  
**PLAN AND PROFILE**  
**STA. 768+00 "A" TO STA. 782+00 "A"**

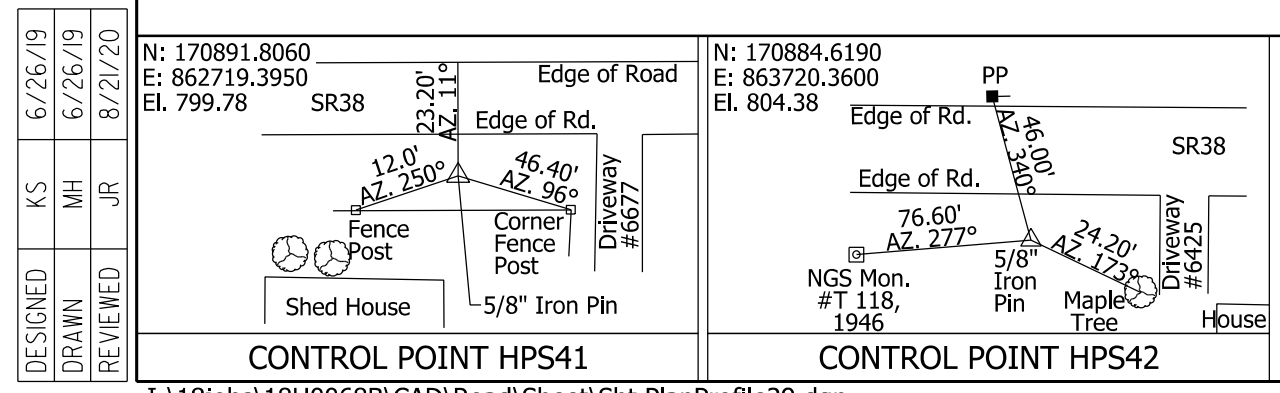
BRIDGE FILE	
SCALE	DESIGNATION
1" = 50' H 1" = 10' V	1601074
SURVEY BOOK	SHEETS
	75 of 478
CONTRACT	PROJECT
RS-40528	1601074



CURVE DATA  
 PI STA. = 792+34.85  
 $\Delta = 0^\circ 51' 05''$  (LT)  
 $D = 0^\circ 05' 44''$   
 $R = 60,000.00'$   
 $T = 445.75'$   
 $L = 891.49'$   
 $E = 1.66'$



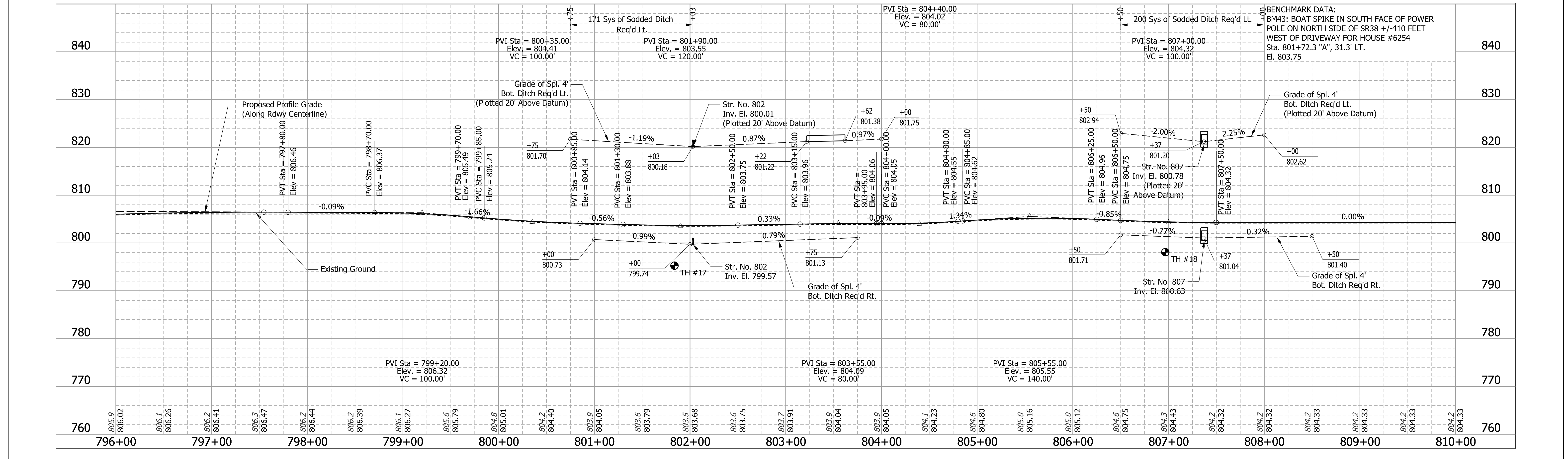
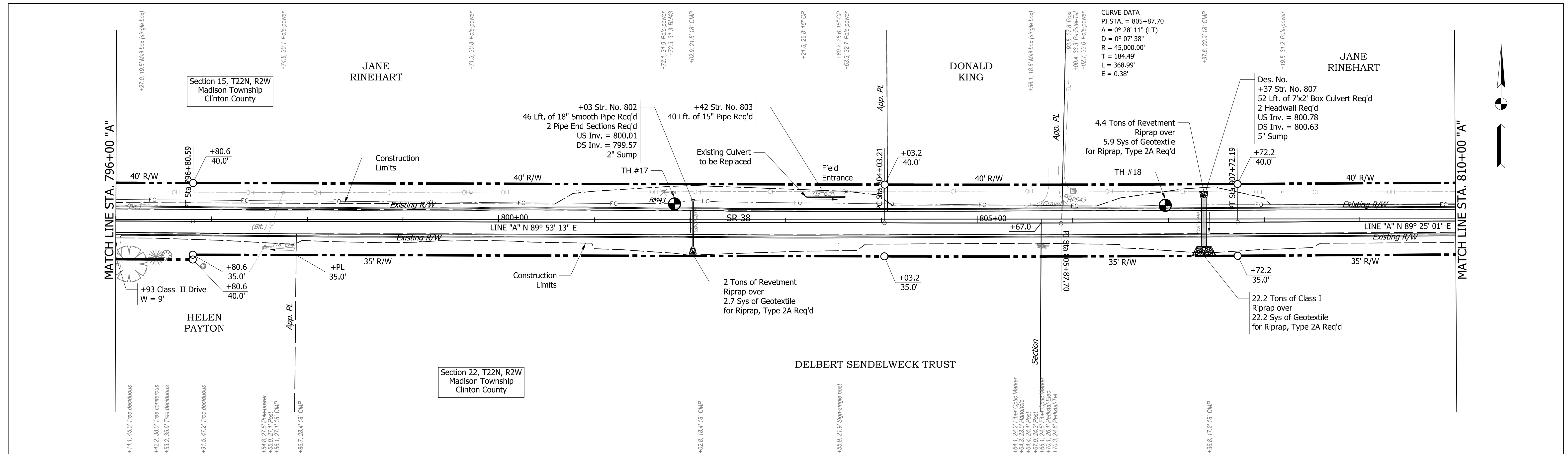
BENCHMARK DATA:  
 BM42: BOAT SPIKE IN SOUTH FACE OF POWER POLE ON NORTH SIDE OF SR38 +/-230 FEET WEST OF DRIVEWAY FOR HOUSE #6485  
 Sta. 790+91.0 "A", 29.2' LT.  
 El. 799.87




RECOMMENDED FOR APPROVAL  
 DESIGN ENGINEER: \_\_\_\_\_ DATE: 2/11/2021  
 DESIGNED: KS DRAWN: MH  
 CHECKED: JR CHECKED: KS

INDIANA DEPARTMENT OF TRANSPORTATION  
**PLAN AND PROFILE**  
**STA. 782+00 "A" TO STA. 796+00 "A"**

BRIDGE FILE	
SCALE	DESIGNATION
1" = 50' H 1" = 10' V	1601074
SURVEY BOOK	SHEETS
	76 of 478
CONTRACT	PROJECT
RS-40528	1601074



DESIGNED	KS	6/26/19
DRAWN	MH	6/26/19
REVIEWED	JR	8/21/20



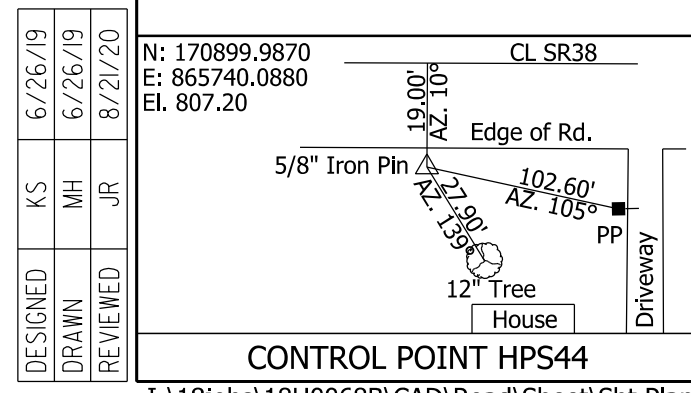
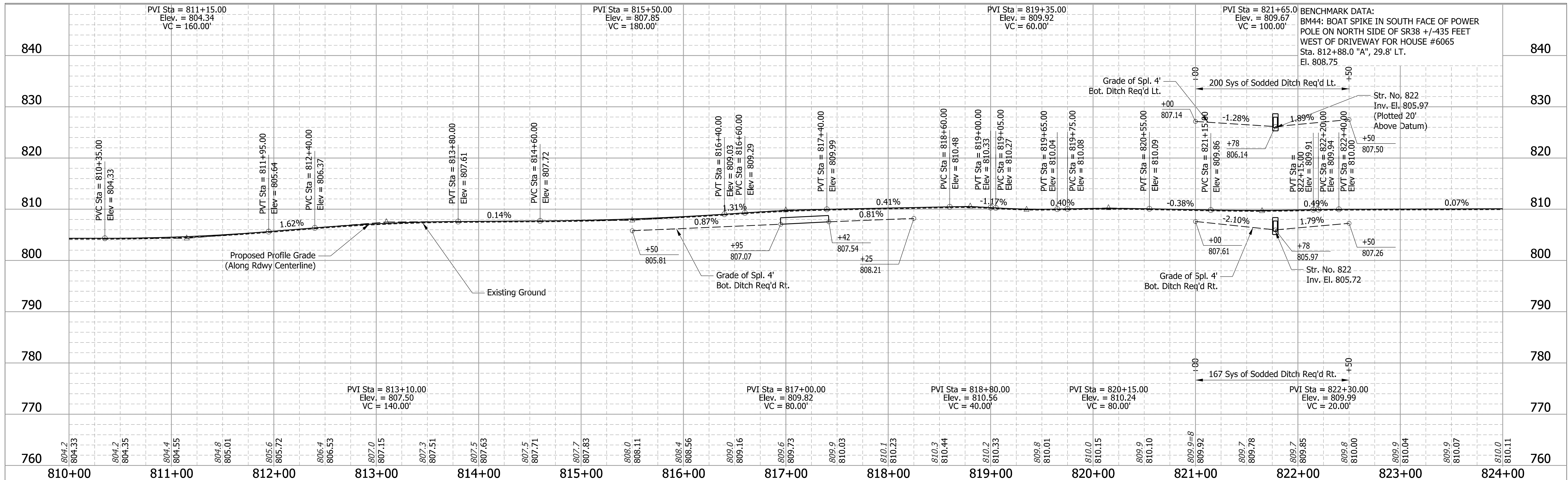
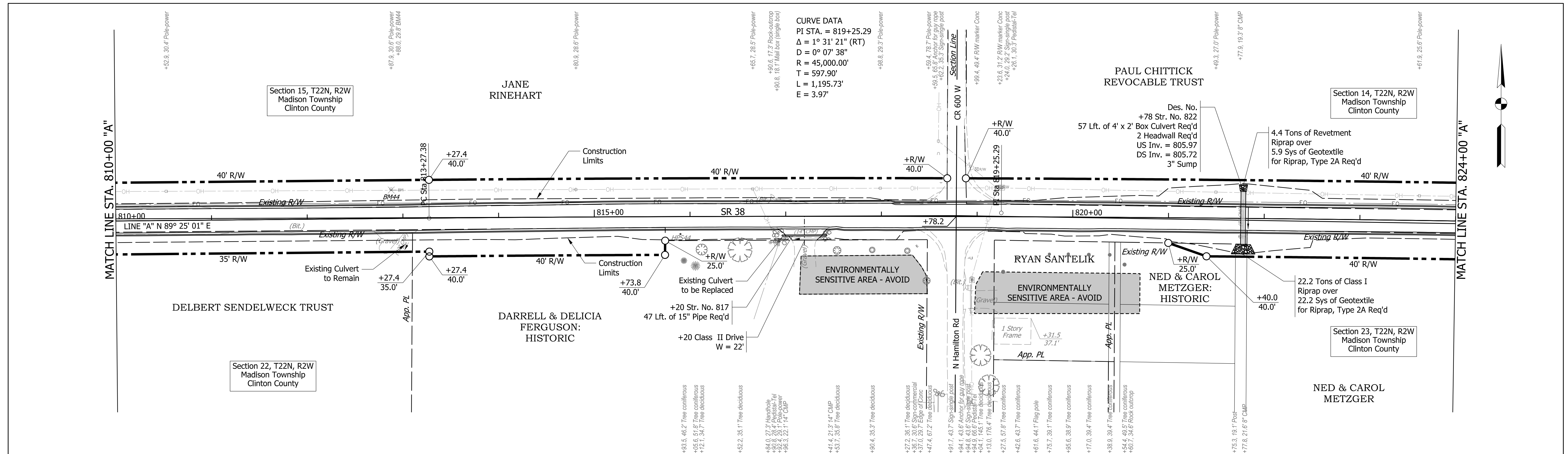
RECOMMENDED FOR APPROVAL		DESIGN ENGINEER		DATE	
				2/11/2021	
DESIGNED: KS		DRAWN: MH			
CHECKED: JR		CHECKED: KS			

INDIANA  
DEPARTMENT OF TRANSPORTATION

**PLAN AND PROFILE  
STA. 796+00 "A" TO STA. 810+00 "A"**

BRIDGE FILE	
SCALE	DESIGNATION
1" = 50' H 1" = 10' V	1601074
SURVEY BOOK	SHEETS
	77 of 478
CONTRACT	PROJECT
RS-40528	1601074

I:\18jobs\18H00688\CAD\Road\Sheet\Sh PlanProfile30.dgn



I:\18jobs\18H00688\CAD\Road\Sheet\Sh PlanProfile31.dgn

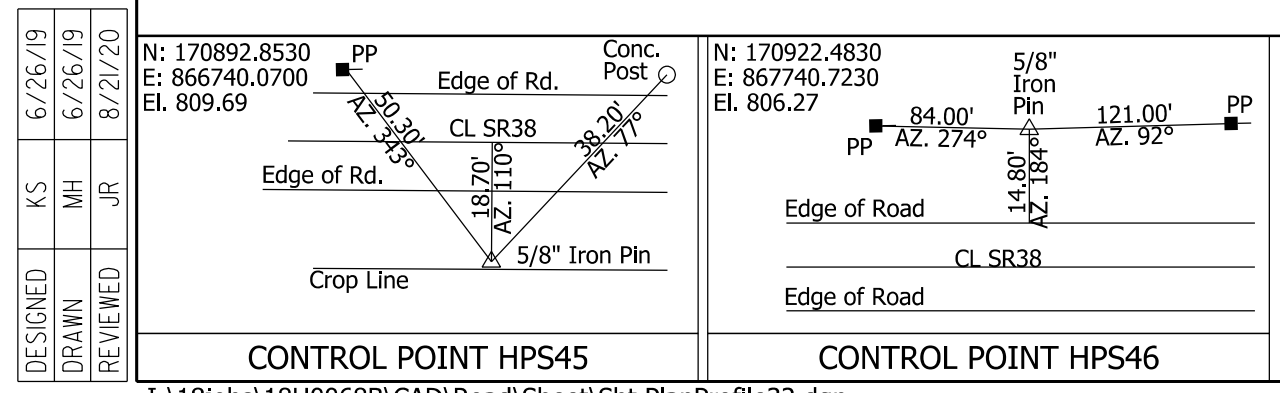
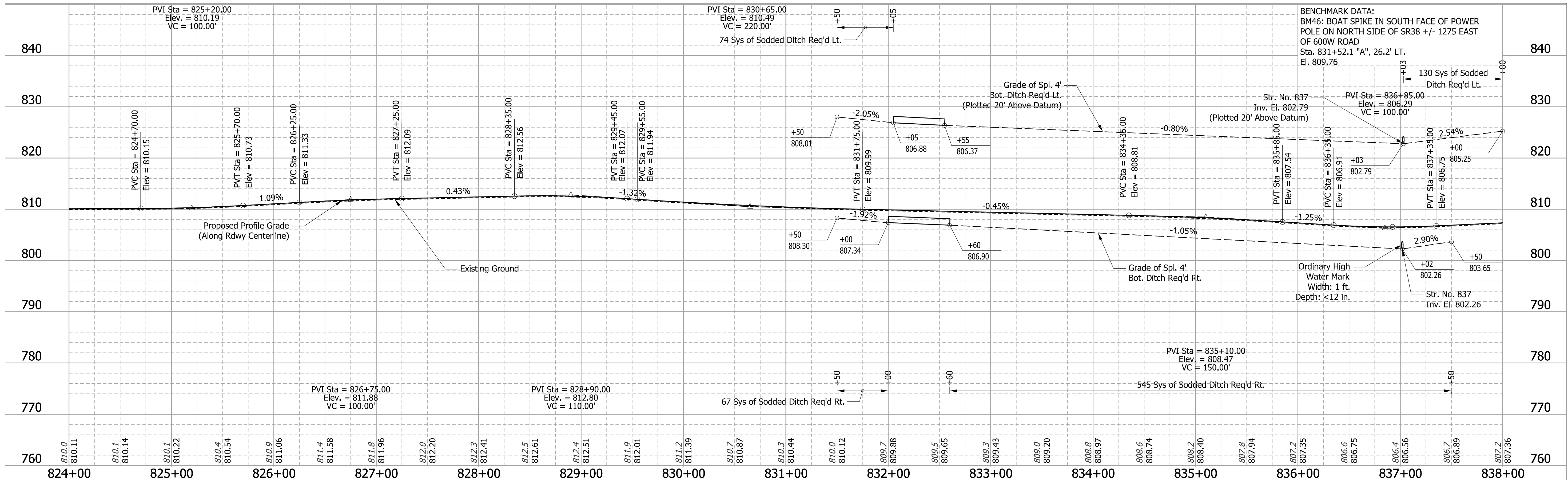
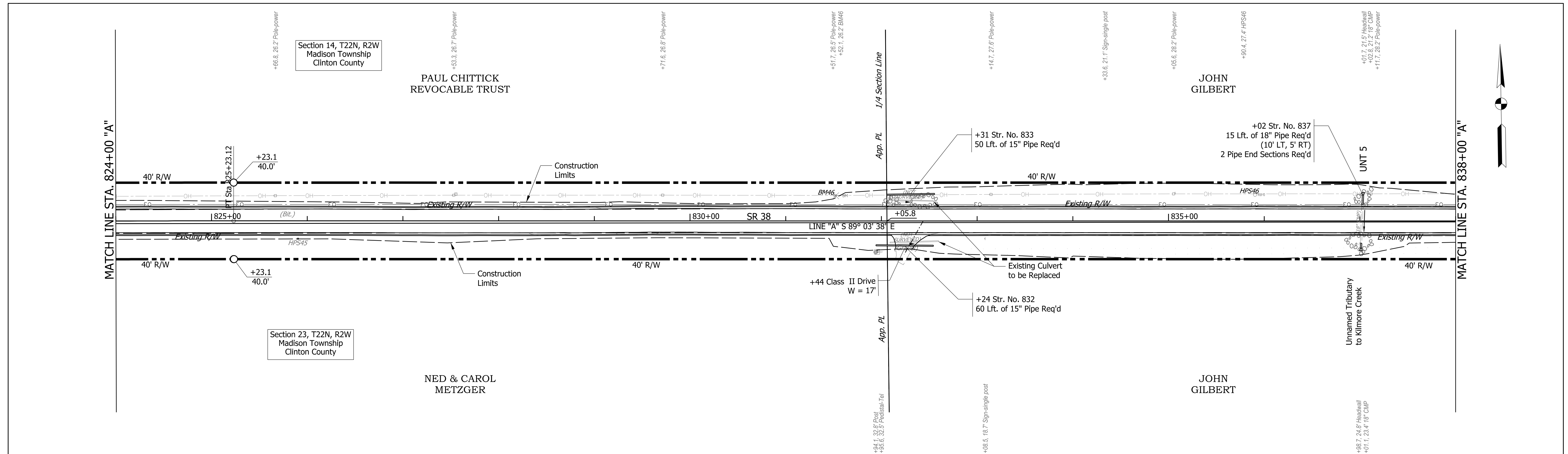
DESIGNED: KS	DRAWN: MH
CHECKED: JR	CHECKED: KS

RECOMMENDED FOR APPROVAL  
 DESIGN ENGINEER: 2/11/2021  
 DATE

INDIANA DEPARTMENT OF TRANSPORTATION

PLAN AND PROFILE  
 STA. 810+00 "A" TO STA. 824+00 "A"

BRIDGE FILE	
SCALE	DESIGNATION
1" = 50' H 1" = 10' V	1601074
SURVEY BOOK	SHEETS
	78 of 478
CONTRACT	PROJECT
RS-40528	1601074

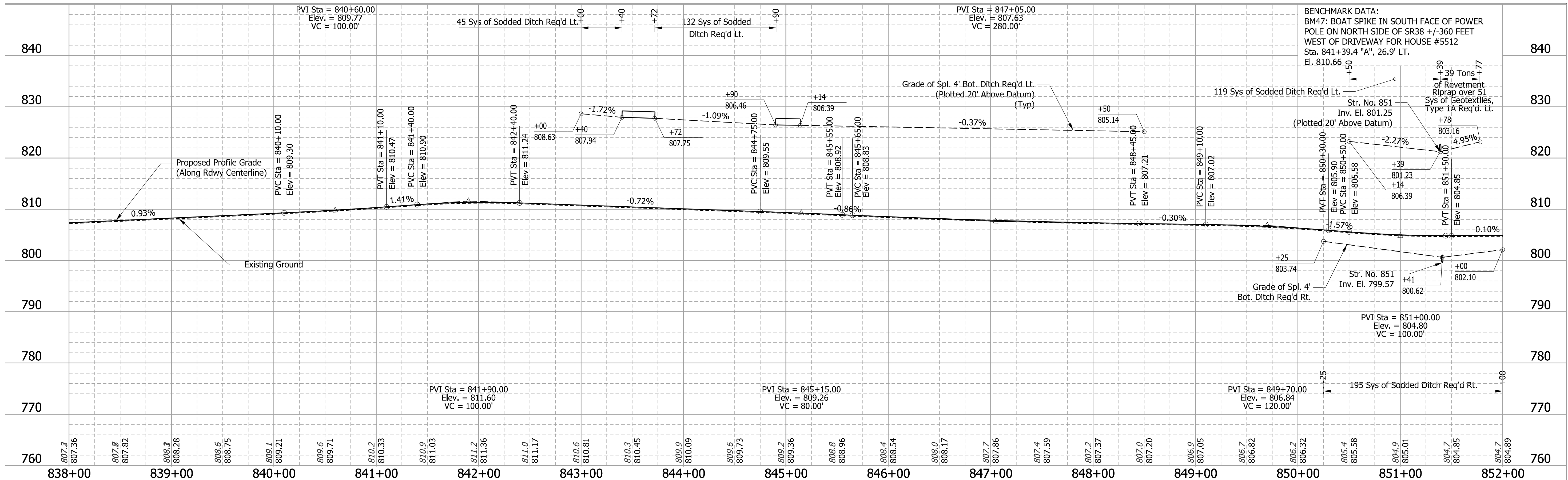
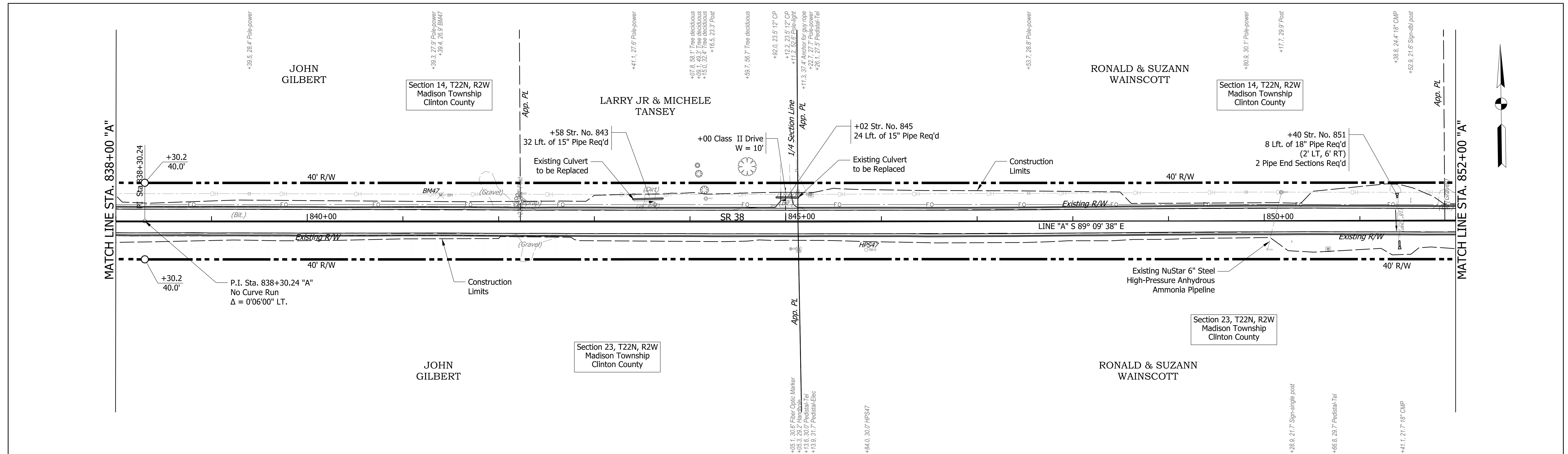


I:\18jobs\18H00688\CAD\Road\Sheet\Sh Profile32.dgn

DESIGNED: KS	DRAWN: MH
CHECKED: JR	CHECKED: KS

RECOMMENDED FOR APPROVAL	DESIGN ENGINEER	DATE
		2/11/2021
INDIANA DEPARTMENT OF TRANSPORTATION		
PLAN AND PROFILE		
STA. 824+00 "A" TO STA. 838+00 "A"		

BRIDGE FILE	
SCALE	DESIGNATION
1" = 50' H 1" = 10' V	1601074
SURVEY BOOK	SHEETS
	79 of 478
CONTRACT	PROJECT
RS-40528	1601074



**BENCHMARK DATA:**  
 BM47: BOAT SPIKE IN SOUTH FACE OF POWER POLE ON NORTH SIDE OF SR38 +/-360 FEET WEST OF DRIVEWAY FOR HOUSE #5512 Sta. 841+39.4 "A", 26.9' LT. El. 810.66

DESIGNED	KS	6/26/19
DRAWN	MH	6/26/19
REVIEWED	JR	8/21/20

N: 170850.126  
 E: 868733.382  
 El. 807.46

PP  
 Edge of Road  
 Edge of Road  
 Square Conc. Post  
 Crop Line

CONTROL POINT HPS47

RECOMMENDED FOR APPROVAL	DESIGN ENGINEER	DATE
		2/11/2021
DESIGNED: KS	DRAWN: MH	
CHECKED: JR	CHECKED: KS	

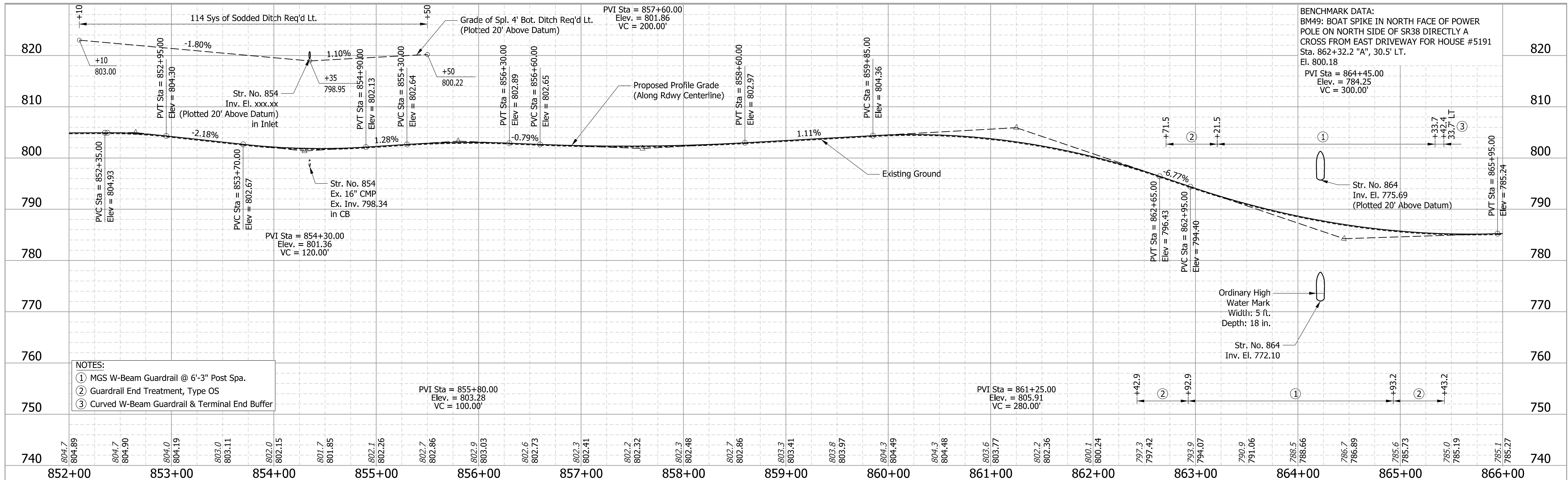
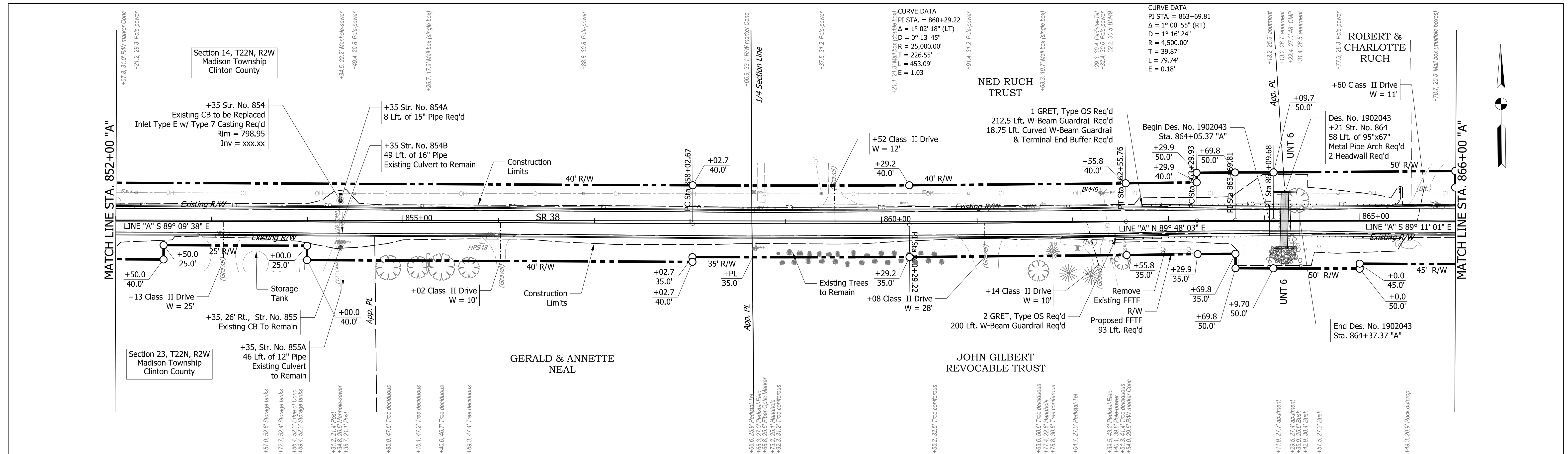
INDIANA  
 DEPARTMENT OF TRANSPORTATION

**PLAN AND PROFILE**  
**STA. 838+00 "A" TO STA. 852+00 "A"**

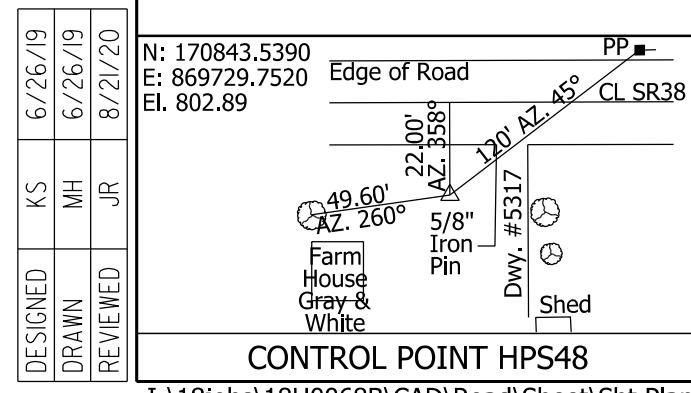
BRIDGE FILE	
SCALE	DESIGNATION
1" = 50' H 1" = 10' V	1601074
SURVEY BOOK	SHEETS
	80 of 478
CONTRACT	PROJECT
RS-40528	1601074

I:\18jobs\18H00688\CAD\Road\Sheet\Sh PlanProfile33.dgn





- NOTES:
- ① MGS W-Beam Guardrail @ 6'-3" Post Spa.
  - ② Guardrail End Treatment, Type OS
  - ③ Curved W-Beam Guardrail & Terminal End Buffer



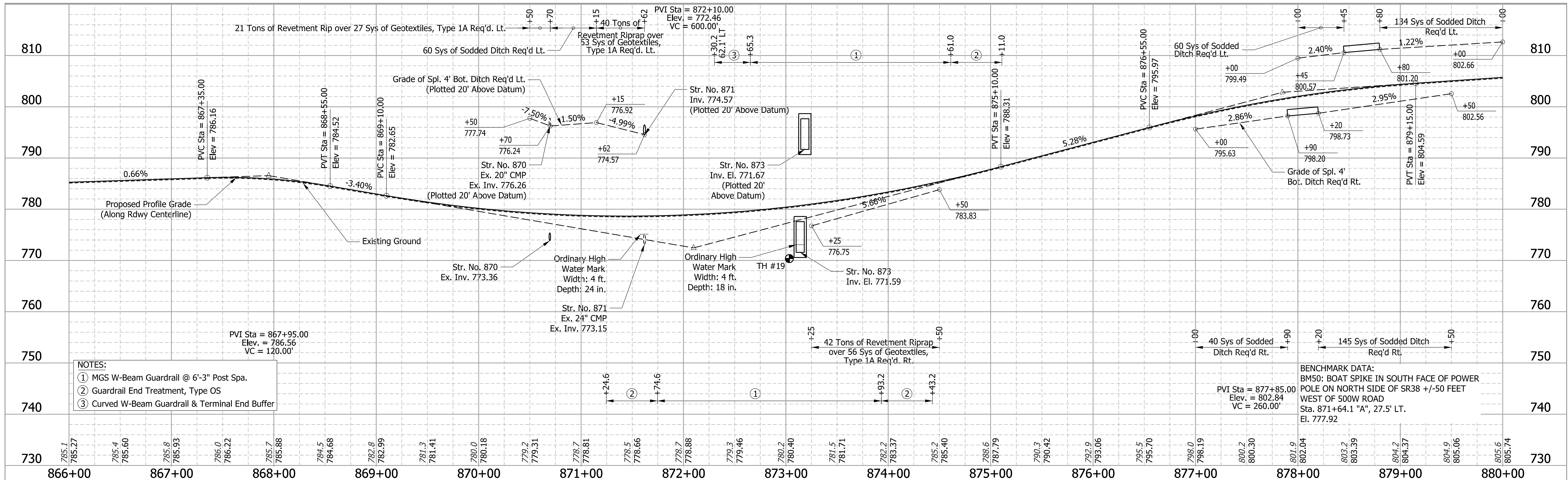
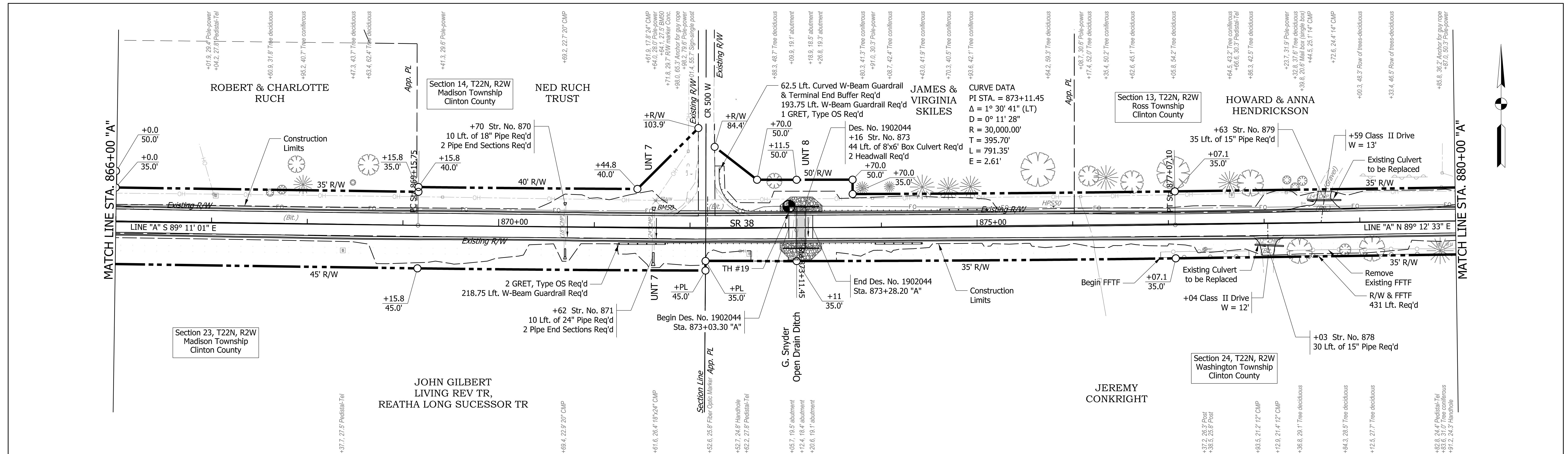
CONTROL POINT HPS48

DESIGNED: KS	DRAWN: MH
CHECKED: JR	CHECKED: KS

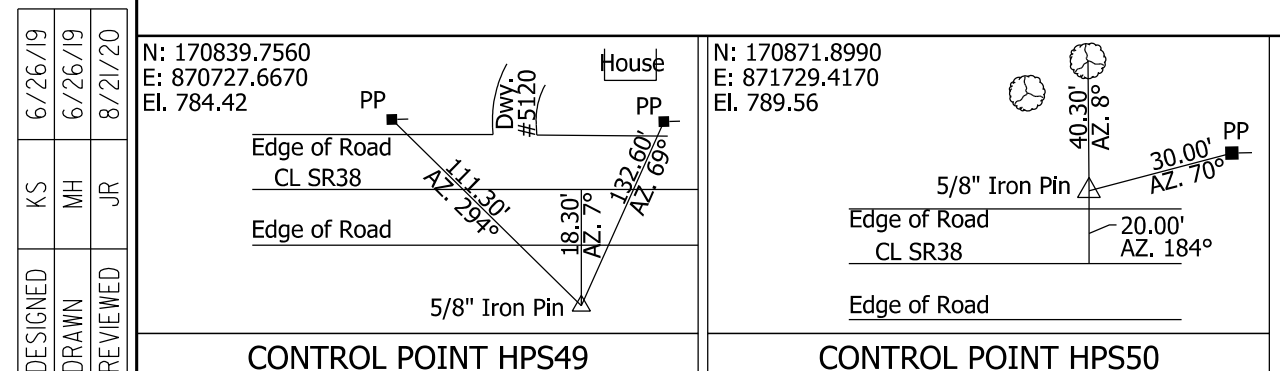
RECOMMENDED FOR APPROVAL	DESIGN ENGINEER	DATE
		2/11/2021

INDIANA DEPARTMENT OF TRANSPORTATION	
CULVERT ID	BRIDGE FILE
CV 038-012-14.60	1902043
SCALE	DESIGNATION
1" = 50' H 1" = 10' V	1601074
SURVEY BOOK	SHEETS
	81 of 478
CONTRACT	PROJECT
RS-40528	1601074

**PLAN AND PROFILE**  
**STA. 852+00 "A" TO STA. 866+00 "A"**



- NOTES:
- ① MGS W-Beam Guardrail @ 6'-3" Post Spa.
  - ② Guardrail End Treatment, Type OS
  - ③ Curved W-Beam Guardrail & Terminal End Buffer

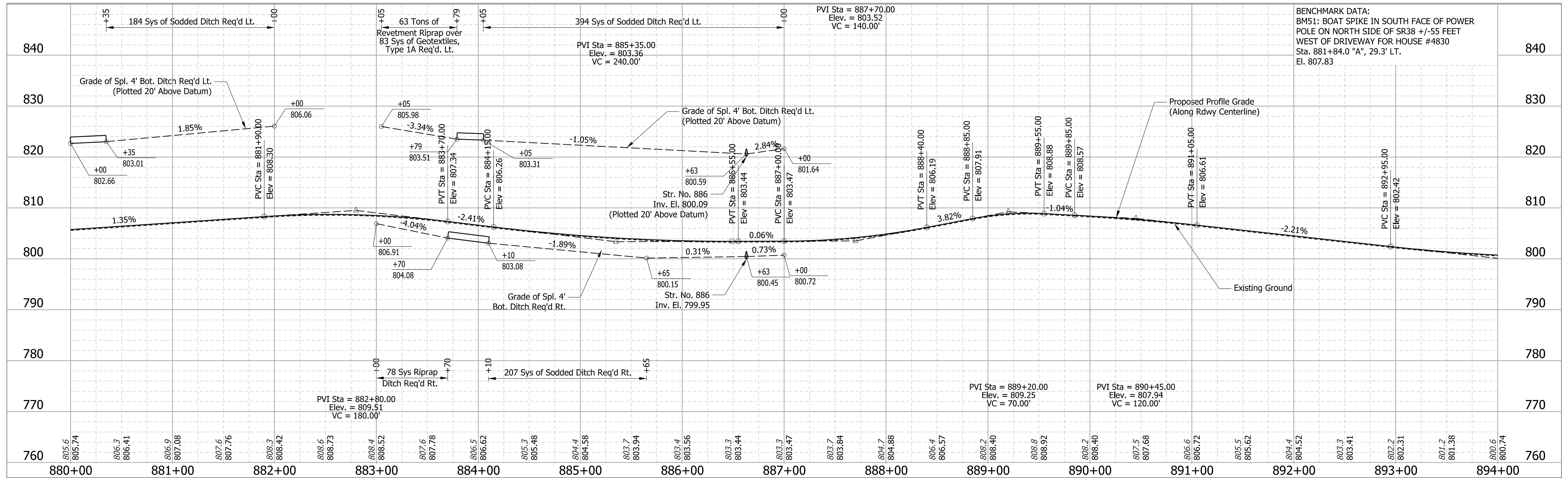
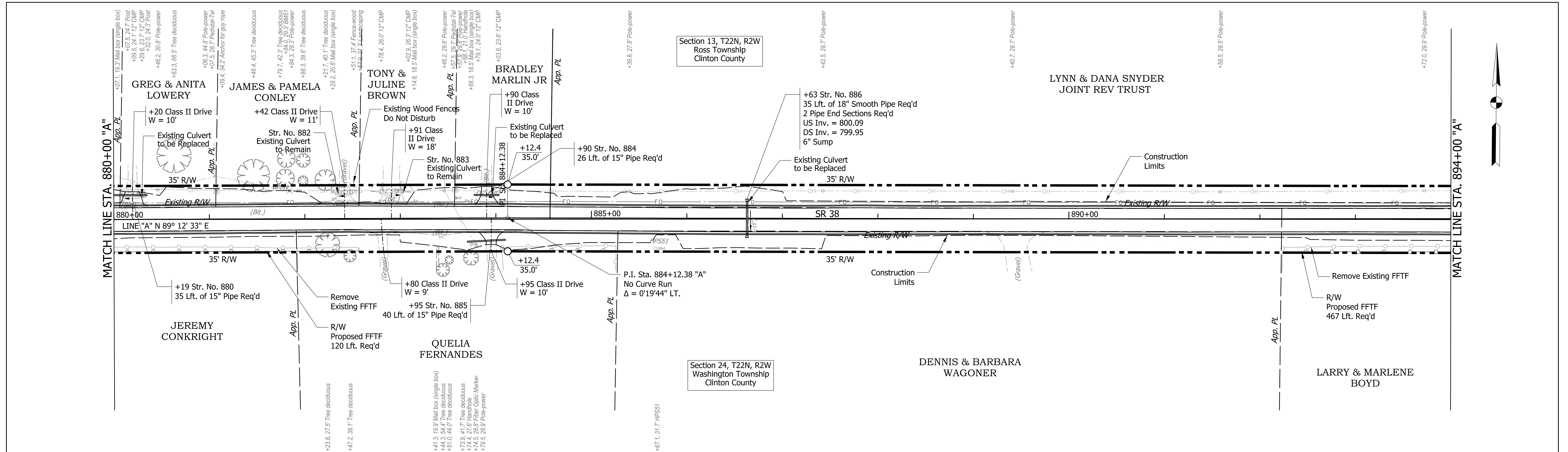


DESIGNED: KS	DRAWN: MH	CHECKED: JR
RECOMMENDED FOR APPROVAL	DESIGN ENGINEER	DATE
		2/11/2021
DESIGNED: KS	DRAWN: MH	CHECKED: JR
CHECKED: JR	CHECKED: KS	


INDIANA  
DEPARTMENT OF TRANSPORTATION

**PLAN AND PROFILE**  
**STA. 866+00 "A" TO STA. 880+00 "A"**

CULVERT ID	BRIDGE FILE
CV 038-012-14.70	1902044
SCALE	DESIGNATION
1" = 50' H 1" = 10' V	1601074
SURVEY BOOK	SHEETS
	82 of 478
CONTRACT	PROJECT
RS-40528	1601074



DESIGNED	KS	6/26/19
DRAWN	MH	6/26/19
REVIEWED	JR	8/21/20



RECOMMENDED FOR APPROVAL		DESIGN ENGINEER		DATE	
				2/11/2021	
DESIGNED: KS		DRAWN: MH			
CHECKED: JR		CHECKED: KS			

INDIANA  
DEPARTMENT OF TRANSPORTATION

**PLAN AND PROFILE**  
**STA. 880+00 "A" TO STA. 894+00 "A"**

BRIDGE FILE	
SCALE	DESIGNATION
1" = 50' H 1" = 10' V	1601074
SURVEY BOOK	SHEETS
	83 of 478
CONTRACT	PROJECT
RS-40528	1601074

I:\18jobs\18H00688\CAD\Road\Sheet\Shl PlanProfile36.dgn